



ORIGINAL 87
ORIGINAL
FILE COPY

970028-WLS

BEFORE THE
FLORIDA PUBLIC SERVICE COMMISSION
APPLICATION FOR CHANGE OF NAME FROM
SOUTHERN STATES UTILITIES, INC. TO
FLORIDA WATER SERVICES CORPORATION

ACK _____
AFA _____
APP _____
CAF _____
CM _____
CT _____
E _____
I _____
I _____
I _____
R _____
SEL _____
WAS _____
OTH _____

CONTAINING:

APPLICATION FOR NAME CHANGE
AND EXHIBITS

JANUARY, 1997

ORIGINAL
DOCUMENT NUMBER DATE
00135 JAN-75
FPSC-RECORDS/REPORTING

WATER TARIFF

FLORIDA WATER SERVICES CORPORATION

1000 COLOR PLACE
APOPKA, FLORIDA 32703
PHONE: (407) 880-0058

FILED WITH
THE FLORIDA PUBLIC SERVICE COMMISSION

Effective Date:

By:


Forrest L. Lidsen, Vice President
Finance and Administration

TABLE OF CONTENTS

Sheet Number

SECTION I TABLE OF CONTENTS

Table of Contents	2.0
-------------------------	-----

SECTION II TERRITORY SERVED

Index of Territory Served	1.0
Summary of Territory Served (Including Commission Orders Approving Territory Served)	1.6
Summary of Communities Served	1.13

SECTION III RULES AND REGULATIONS

Index of Rules and Regulations	1.0
Technical Terms and Abbreviations	2.0
Rules and Regulations	3.0

SECTION IV SERVICE AVAILABILITY POLICY

Index of Service Availability	1.0
Terms and Abbreviations	2.0
Service Availability Policy	3.0
Tables of Daily Flows	4.0

SECTION V RATE SCHEDULES

Index of Rate Schedules	1.0
Rate Schedules	2.0

Effective Date:

By: 
Forrest L. Ludden, Vice President
Finance and Administration

TABLE OF CONTENTS (Cont.)

Sheet Number

SECTION VI SERVICE AVAILABILITY CHARGES

Index of Service Availability Charges	1.0
Allowance for Funds Prudently Invested	2.0
Service Availability Charges	3.0
List of Plants	3.1
Service Availability Charges for Spring Hill in Hernando County	3.4

SECTION VII MISCELLANEOUS

Index of Miscellaneous Section	1.0
Miscellaneous Service Charges	2.0
Customer Deposits	3.0
Returned Check Charge	4.0
Lot Fee	5.0
Utility Tax Rider	6.0
Standard Forms	7.0

Effective Date:

By: Forrest L. Ludsen
Forrest L. Ludsen, Vice President
Finance and Administration

INDEX OF TERRITORY SERVED

	<u>Sheet Number</u>
Index of Territory Served	1.0
Summary of Territory Served (Including Commission Orders Approving Territory Served)	1.6
Summary of Communities Served	1.13
 Bradford County	
Territory Served	2.0
Communities Served	2.1
Description of Territory Served	
Geneva Lake Estates	2.2
Keystone Club Estates	2.4
 Brevard County	
Territory Served	3.0
Communities Served	3.1
Description of Territory Served	
Kingswood	3.2
Oakwood	3.3
 Charlotte County	
Territory Served	4.0
Communities Served	4.1
Description of Territory Served	
Deep Creek	4.2
 Charlotte/Lee County	
Territory Served	5.0
Communities Served	5.1
Description of Territory Served	
Burnt Store	5.2
 Citrus County	
Territory Served	6.0
Communities Served	6.1
Description of Territory Served	
Apache Shores	6.2
Citrus Springs	6.3
Crystal River Highlands	6.6
Golden Terrace	6.14
Gospel Island	6.15
Lakeside	6.16

Effective Date:

By:

Forrest L. Lutsen
Forrest L. Lutsen, Vice President
Finance and Administration

INDEX OF TERRITORY SERVED (Cont.)

Sheet Number

Citrus County (Cont.)	
Oak Forest	6.17
Pine Ridge	6.18
Point O' Woods	6.20
Rolling Green	6.21
Rosemont	6.22
Spring Gardens	6.23
Sugarmill Woods	6.24
Clay County	
Territory Served	7.0
Communities Served	7.1
Description of Territory Served	
Keystone Heights	7.2
Lakeview Villas	7.3
Postmaster Village	7.4
Collier County	
Territory Served	8.0
Communities Served	8.1
Description of Territory Served	
Marco Island	8.2
Marco Shores	8.3
Duval County	
Territory Served	9.0
Communities Served	9.1
Description of Territory Served	
Beacon Hills	9.2
Woodmere	9.3
Hernando County	
Territory Served	10.0
Communities Served	10.1
Description of Territory Served	
Spring Hill	10.2

Effective Date:

By:

Forrest L. Ludden
Forrest L. Ludden, Vice President
Finance and Administration

INDEX OF TERRITORY SERVED (Cont.)

	<u>Sheet Number</u>
Highlands County	
Territory Served	11.0
Communities Served	11.1
Description of Territory Served	
Leisure Lakes (Covered Bridge)	11.2
Lake County	
Territory Served	12.0
Communities Served	12.2
Description of Territory Served	
Carlton Village	12.4
East Lake Harris Estates	12.5
Fern Terrace	12.6
Friendly Center	12.7
Grand Terrace	12.8
Hobby Hills	12.9
Holiday Haven	12.10
Imperial Mobile Terrace	12.11
Morningview	12.12
Palisades Country Club	12.13
Palms Mobile Home Park	12.14
Picciola Island	12.15
Piney Woods	12.16
Quail Ridge	12.17
Silver Lake Estates	12.18
Skycrest	12.20
Stone Mountain	12.21
Sunshine Parkway	12.22
Valencia Terrace	12.26
Venetian Village	12.28
Western Shores	12.30
Lee County	
Territory Served	13.0
Communities Served	13.1
Description of Territory Served	
Lehigh	13.2

Effective Date:

By Forrest L. Ludsen
Forrest L. Ludsen, Vice President
Finance and Administration

INDEX OF TERRITORY SERVED (Cont.)

Sheet Number

Marion County

Territory Served	14.0
Communities Served	14.1
Description of Territory Served	
Citrus Park	14.2
Marion Oaks	14.3
Salt Springs	14.5
Samira Villas	14.6

Martin County

Territory Served	15.0
Communities Served	15.1
Description of Territory Served	
Fisherman's Haven	15.2
Fox Run	15.3
Leilani Heights	15.4

Nassau County

Territory Served	16.0
Communities Served	16.1
Description of Territory Served	
Amelia Island	16.2

Orange County

Territory Served	17.0
Communities Served	17.1
Description of Territory Served	
Daetwyler Shores	17.2
Druid Hills	17.3
Holiday Heights	17.4
Lake Conway Park	17.5
University Shores	17.6
Westmont	17.10

Effective Date:

By: *Forrest L. Lutsen*
Forrest L. Lutsen, Vice President
Finance and Administration

INDEX OF TERRITORY SERVED (Cont.)

	<u>Sheet Number</u>
Osceola County	
Territory Served	18.0
Communities Served	18.1
Description of Territory Served	
Bay Lake Estates	18.2
Buenaventura Lakes	18.3
Fountains	18.6
Intercession City	18.7
Lake Ajay Estates	18.8
Pine Ridge Estates	18.9
Tropical Park	18.10
Windsong	18.11
Pasco County	
Territory Served	19.0
Communities Served	19.1
Description of Territory Served	
Palm Terrace	19.2
Zephyr Shores	19.3
Polk County	
Territory Served	20.0
Communities Served	20.1
Description of Territory Served	
Gibsonia Estates	20.2
Lake Gibson Estates	20.5
Orange Hill/Sugar Creek	20.11
Putnam County	
Territory Served	21.0
Communities Served	21.1
Description of Territory Served	
Beecher's Point	21.2
Hermit's Cove	21.3
Interlachen Lake Estates	21.4
Palm Port	21.5
Park Manor	21.6
Pomona Park	21.7

Effective Date:

By:

Forrest L. Lidsen
Forrest L. Lidsen, Vice President
Finance and Administration

INDEX OF TERRITORY SERVED (Cont.)

	<u>Sheet Number</u>
Putnam County (Cont.)	
River Grove	21.8
Saratoga Harbour	21.9
Silver Lake Oaks	21.10
St. John's Highlands	21.11
Welaka	21.12
Wootens	21.13
Seminole County	
Territory Served	22.0
Communities Served	22.1
Description of Territory Served	
Apple Valley	22.2
Chuluota	22.3
Dol Ray Manor	22.4
Druid Hills	22.5
Fern Park	22.6
Harmony Homes	22.7
Lake Brantley	22.8
Lake Harriet Estates	22.9
Meredith Manor	22.10
St. Johns County	
Territory Served	23.0
Communities Served	23.1
Description of Territory Served	
Palm Valley	23.2
Remington Forest	23.3
Volusia County	
Territory Served	24.0
Communities Served	24.1
Description of Territory Served	
Deltona	24.2
Jungle Den	24.6
Sugar Mill	24.7
Washington County	
Territory Served	25.0
Communities Served	25.1
Description of Territory Served	
Sunny Hills	25.2

Effective Date:

By:

Forrest L. Lutsen
Forrest L. Lutsen, Vice President
Finance and Administration

SUMMARY OF TERRITORY SERVED

Plant Name	County Name	Cert. No.	Order No.	Order Issued	Docket Number	Filing Type
Amelia Island	Nassau	171-W	19393	05/31/88	870571-WS	Transfer
Apache Shores	Citrus	189-W	1309	09/09/93	930147-WS	Additional Territory
Apache Shores	Citrus	189-W	9055	09/17/79	780881-WS(TC)	Transfer
Apache Shores	Citrus	189-W	6315	10/17/74	74261-W	Original Certificate
Apple Valley	Seminole	279-W	0414	03/27/95	930130-WS	Additional Territory
Apple Valley	Seminole	279-W	9843	03/03/81	780952-W	Additional Territory
Apple Valley	Seminole	279-W	9843	03/03/81	780813-WS	Additional Territory
Apple Valley	Seminole	279-W	9843	03/03/81	780727-W(EX)	Additional Territory
Apple Valley	Seminole	279-W	7713	03/24/77	760768-WS(EX)	Additional Territory
Apple Valley	Seminole	279-W	7588	01/17/77	750760-W	Original Certificate
Bay Lake Estates	Osceola	066-W	19192	04/20/88	871139-WU	Trnsfr; Add'l. Terr.
Beacon Hills	Duval	177-W	18512	12/08/87	851092-WS	Additional Territory
Beacon Hills	Duval	177-W	16377	07/18/86	860404-WS	Additional Territory
Beacon Hills	Duval	177-W	10636	06/03/82	810469-WS(TC)	Trnsfr; Add'l. Terr.
Beecher's Point	Putnam	076-W	1293	09/07/93	930443-WS	Additional Territory
Beecher's Point	Putnam	076-W	20469	12/20/88	880292-WS	Trnsfr; Add'l. Terr.
Buenaventura Lakes	Osceola	066-W	1325	10/31/95	941151-WS	Trnsfr; Add'l. Terr.
Burnt Store	Charlotte/Lee	306-W	24411	04/22/91	900969-WS	Additional Territory
Burnt Store	Charlotte/Lee	306-W	21632	07/31/89	881340-WS	Transfer
Carlton Village	Lake	106-W	8075	12/02/77	770578-W(TC)	Trnsfr; Add'l. Terr.
Chuluota	Seminole	279-W	0414	03/27/95	930130-WS	Additional Territory
Chuluota	Seminole	279-W	16162	05/28/86	860585-WS	Additional Territory
Chuluota	Seminole	279-W	9988	05/05/81	780278-WS(TC)	Trnsfr; Terr. Amend.
Citrus Park	Marion	373-W	16108	05/13/86	850976-WS	Transfer
Citrus Springs	Citrus	189-W	1309	09/09/93	930147-WS	Additional Territory
Citrus Springs	Citrus	189-W	25575	01/07/92	910662-WS	Corp. Reorg.
Citrus Springs Utilities	Citrus	211-W	22307	12/12/89	881501-WS	Trnsfr. Org. Control
Citrus Springs Utilities	Citrus	211-W	16292	06/30/86	860672-WS	Re-issue Certificate
Citrus Springs Utilities	Citrus	211-W	10186	08/05/81	810113-WS(TC)	Trnsfr. to Subsidiary
Citrus Springs Utilities	Citrus	211-W	6546	03/05/75	74244-W	Original Certificate
Crystal River Highlands	Citrus	189-W	1309	09/09/93	930147-WS	Additional Territory
Crystal River Highlands	Citrus	189-W	18900	02/22/88	870915-WU	Trnsfr; Add'l. Terr.
Deerwyler Shores	Orange	084-W	0567	05/08/95	930439-WS	Additional Territory
Deerwyler Shores	Orange	084-W	9988	05/05/81	780278-WS(TC)	Trnsfr; Terr. Amend.
Deep Creek	Charlotte	570-W	1164	09/20/95	941301-WS	Grandfather Cert.

Effective Date:

By:

Forrest L. Lutsen
Forrest L. Lutsen, Vice President
Finance and Administration

SUMMARY OF TERRITORY SERVED (Cont.)

Plant Name	County Name	Cert. No.	Order No.	Order Issued	Docket Number	Filing Type
Deltona	Volusia	238-W	1449	10/04/93	930153-WS	Add & Delete Terr.
Deltona	Volusia	238-W	25575	01/07/92	910662-W/S	Corp. Reorg.
Deltona Utilities	Volusia	047-W	22307	12/12/89	881501-W/S	Trnsfr. Org. Control
Deltona Utilities	Volusia	047-W	21297	05/30/89	890464-WS	Additional Territory
Deltona Utilities	Volusia	047-W	20417	12/05/88	881172-WU	Additional Territory
Deltona Utilities	Volusia	047-W	14811	08/29/85	850187-WS	Additional Territory
Deltona Utilities	Volusia	047-W	9452	07/16/80	800489-W	Additional Territory
Deltona Utilities	Volusia	047-W	9377	05/21/80	790324-WS(TC)	Trnsfr. to Subsidiary
Deltona Utilities	Volusia	047-W	8957	07/15/79	780849-W(EX)	Additional Territory
Deltona Utilities	Volusia	047-W	8352	06/12/78	770912-W(EX)	Additional Territory
Deltona Utilities	Volusia	047-W	8298	05/05/78	770548-W(EX)	Additional Territory
Deltona Utilities	Volusia	047-W	7873	06/28/77	760925-W(EX)	Additional Territory
Deltona Utilities	Volusia	047-W	7637	02/10/77	760828-W(EX)	Additional Territory
Deltona Utilities	Volusia	047-W	6713-A	11/02/76	74041-W(EX)	Correction
Deltona Utilities	Volusia	047-W	7451	09/27/76	760524-W(EX)	Additional Territory
Deltona Utilities	Volusia	047-W	6713	06/11/75	74041-W(EX)	Additional Territory
Deltona Utilities	Volusia	107-WS	4771	10/09/69	69296-W	Original Certificate
Dol Ray Manor	Seminole	279-W	0414	03/27/95	930130-WS	Additional Territory
Dol Ray Manor	Seminole	279-W	9988	05/05/81	780278-WS(TC)	Trnsfr; Terr. Amend.
Druid Hills	Orange	084-W	0567	05/08/95	930439-WS	Additional Territory
Druid Hills	Seminole	279-W	0414	03/27/95	930130-WS	Additional Territory
Druid Hills	Seminole	279-W	9988	05/05/81	780278-WS(TC)	Trnsfr; Terr. Amend.
E Lake Harris Estates	Lake	106-W	8144	01/25/78	770579-W(TC)	Trnsfr; Add'l. Terr.
Fern Park	Seminole	279-W	0414	03/27/95	930130-WS	Additional Territory
Fern Park	Seminole	279-W	7588	01/17/77	750760-W	Original Certificate
Fern Terrace	Lake	106-W	1150	08/09/93	930129-WU	Additional Territory
Fern Terrace	Lake	106-W	5595	12/07/72	C-72505-W	Original Certificate
Fisherman's Haven	Martin	368-W	0992-A	08/30/94	930699-WS	Additional Territory
Fisherman's Haven	Martin	368-W	21758	08/21/89	881502-WS	Trnsfr; Add'l. Terr.
Fountains	Osceola	066-W	0458	06/05/92	911212-WU	Additional Territory
Fox Run	Martin	368-W	0992-A	08/30/94	930699-WS	Additional Territory
Fox Run	Martin	368-W	0992	08/16/94	930699-WS	Additional Territory
Fox Run	Martin	368-W	19860-A	09/13/88	880294-WS	Correction
Fox Run	Martin	368-W	19860	08/22/88	880294-WS	Trnsfr; Add'l. Terr.
Friendly Center	Not required at time of acquisition.					
Geneva Lake Estates	Bradford	554-W	0713	05/10/93	921264-WU	Grandfather Cert.
Golden Terrace	Citrus	189-W	1309	09/09/93	930147-WS	Additional Territory
Golden Terrace	Citrus	189-W	9630-A	03/09/81	791021-W(MC)	Correctn; Add'l. Terr.
Golden Terrace	Citrus	189-W	9630	11/10/80	791021-W	Transfer
Gospel Island	Citrus	189-W	23024	06/04/90	891321-WU	Trnsfr.; Add'l. Terr.

Effective Date:

By:

Forrest L. Ludson
Forrest L. Ludson, Vice President
Finance and Administration

SUMMARY OF TERRITORY SERVED (Cont.)

Plant Name	County Name	Cert. No.	Order No.	Order Issued	Docket Number	Filing Type
Grand Terrace	Lake	106-W	24230	03/12/91	900702-WU	Additional Territory
Grand Terrace	Lake	106-W	23656	10/23/90	891320-WU	Trnsfr; Add'l. Terr.
Harmony Homes	Seminole	279-W	7588	01/17/77	750760-W	Original Certificate
Hermits Cove	Putnam	076-W	13519	07/17/84	840023-WU	Trnsfr; Add'l. Terr.
Hobby Hills	Lake	106-W	1150	08/09/93	930129-WU	Additional Territory
Hobby Hills	Lake	106-W	8076	12/02/77	770577-W(TC)	Trnsfr; Add'l. Terr.
Holiday Haven	Lake	106-W	1150	08/09/93	930129-WU	Additional Territory
Holiday Haven	Lake	106-W	20869	03/09/89	880605-WS	Trnsfr; Add'l. Terr.
Holiday Heights	Orange	084-W	19275	05/03/88	871250-WU	Trnsfr; Add'l. Terr.
Imperial Mobile Terrace	Lake	106-W	1306	09/08/93	930129-WU	Additional Territory
Imperial Mobile Terrace	Lake	106-W	21636	07/31/89	890348-WU	Trnsfr; Add'l. Terr.
Intercession City	Osceola	066-W	7512	11/16/76	760628-W(TC)	Transfer
Interlachen Lake Est.	Putnam	076-W	1293	09/07/93	930443-WS	Additional Territory
Interlachen Lake Est.	Putnam	076-W	14059	02/05/85	840359-WS	Trnsfr; Add'l. Terr.
Jungle Den	Volusia	238-W	1449	10/04/93	930153-WS	Additional Territory
Jungle Den	Volusia	238-W	20869	03/09/89	880605-WS	Trnsfr; Add'l. Terr.
Keystone Club Estates	Bradford	554-W	0713	05/10/93	921264-WU	Grandfather Cert.
Keystone Heights	Clay	003-W	15588	01/28/86	850552-WU	Transfer
Kingswood	Brevard	002-W	19505	06/16/88	880206-WU	Transfer
Lake Ajay Estates	Osceola	066-W	21200	05/08/89	881200-WU	Trnsfr; Add'l. Terr.
Lake Brantley	Seminole	279-W	0414	03/27/95	930130-WS	Additional Territory
Lake Brantley	Seminole	279-W	7588	01/17/77	750760-W	Original Certificate
Lake Conway Park	Orange	084-W	9988	05/05/81	780278-WS(TC)	Trnsfr; Terr. Amend.
Lake Harriet Estates	Seminole	279-W	0414	03/27/95	930130-WS	Additional Territory
Lake Harriet Estates	Seminole	279-W	7588	01/17/77	750760-W	Original Certificate
Lakeside	Citrus	189-W	0189	02/09/95	931122-WU	Trnsfr; Add'l. Terr.
Lakewood Villas	Clay	003-W	22915	05/09/90	891317-WU	Trnsfr; Add'l. Terr.
Lehigh	Lee	306-W	0500	04/05/93	930086-WS	Corp. Reorg.
Lehigh Utilities	Lee	9-W	25391	11/25/91	910781-WS	Transfr. Org. Control
Lehigh Utilities	Lee	9-W	12167	06/23/83	830240-WS(EX)	Additional Territory
Lehigh Utilities	Lee	9-W	4937	09/08/70	70164-W	Original Certificate
Leilani Heights	Martin	368-W	0992-A	08/30/94	930699-WS	Additional Territory
Leilani Heights	Martin	368-W	0992	08/16/94	930699-WS	Additional Territory
Leilani Heights	Martin	368-W	11246	10/14/82	810064-WS(CR)	Original Certificate

Effective Date:

By:

Forrest L. Lidsen
Forrest L. Lidsen, Vice President
Finance and Administration

**FLORIDA WATER SERVICES CORPORATION
WATER TARIFF**

**VOLUME I SECTION II
Original Sheet No. 1.9**

SUMMARY OF TERRITORY SERVED (Cont.)

Plant Name	County Name	Cert. No.	Order No.	Order Issued	Docket Number	Filing Type
Leisure Lakes (Covered Bridge)	Highlands	422-W	22916	05/09/90	891250-WS	Transfer
Marco Island	Collier	452-W	25575	01/07/92	910662-WS	Corp. Reorg.
Marco Island Utilities	Collier	452-W	22307	12/12/89	881501-WS	Trnsfr. Org. Control
Marco Island Utilities	Collier	452-W	17218	02/23/87	850314-WS	Original Certificate
Marco Shores	Collier	452-W	25575	01/07/92	910662-WS	Corp. Reorg.
Marco Shores Utilities	Collier	470-W	22307	12/12/89	881501-WS	Trnsfr. Org. Control
Marco Shores Utilities	Collier	470-W	17218	02/23/87	850314-WS	Original Certificate
Marion Oaks	Marion	373-W	25575	01/07/92	910662-WS	Corp. Reorg.
Marion Oaks Utilities	Marion	379-W	22307	12/12/89	881501-WS	Trnsfr. Org. Control
Marion Oaks Utilities	Marion	379-W	15878	03/24/86	860215-WU	Additional Territory
Marion Oaks Utilities	Marion	379-W	11474	12/29/82	820424-WS	Original Certificate
Meredith Manor	Seminole	279-W	0414	03/27/95	930130-WS	Additional Territory
Meredith Manor	Seminole	279-W	7891	07/07/77	770434-W(TC)	Trnsfr; Addl. Terr.
Morningview	Lake	106-W	8299	05/05/78	780057-WS(TC)	Trnsfr; Addl. Terr.
Oak Forest	Citrus	189-W	1309	09/09/93	930147-WS	Additional Territory
Oak Forest	Citrus	189-W	10350-A	10/28/81	800722-W(TC)	Correction
Oak Forest	Citrus	189-W	10350	10/21/81	800722-W(TC)	Transfer
Oakwood	Brevard	002-W	1011	08/22/94	930737-WU	Additional Territory
Oakwood	Brevard	002-W	19505	06/16/88	880206-WU	Transfer
Palisades Country Club	Lake	106-W	24792	07/10/91	910394-WU	Additional Territory
Palm Port	Putnam	076-W	1293	09/07/93	930443-WS	Additional Territory
Palm Port	Putnam	076-W	9845-A	04/07/81	800368-WS(MC)	Correction
Palm Port	Putnam	076-W	9845	03/03/81	800368-WS(TC)	Trnsfr; Addl. Terr.
Palm Terrace	Pasco	209-W	21146	04/28/89	890202-WS	Additional Territory
Palm Terrace	Pasco	209-W	20140	10/10/88	880472-WS	Trnsfr; Addl. Terr.
Palm Valley	St. Johns	562-W	0519	04/29/94	931113-WU	Grandfather Cert.
Palm Mobile Home Park	Not required at time of acquisition.					
Park Manor	Putnam	076-W	13844	11/09/84	840395-WU	Additional Territory
Piccola Island	Lake	106-W	1150	08/09/93	930129-WU	Additional Territory
Piccola Island	Lake	106-W	9986	05/05/81	780278-W(TC)	Trnsfr; Addl. Terr.
Pine Ridge Estates	Osceola	066-W	0004	03/03/92	910831-WU	Additional Territory
Pine Ridge Estates	Osceola	066-W	17031	12/30/86	860043-WU	Trnsfr; Addl. Terr.
Pine Ridge	Citrus	189-W	25575	01/07/92	910662-WS	Corp. Reorg.
Pine Ridge Utilities	Citrus	476-W	22307	12/12/89	881501-WS	Transfer
Pine Ridge Utilities	Citrus	476-W	16292	06/30/86	860672-WS	Original Certificate
Pine Ridge Utilities	Citrus	211-W	10186	08/05/81	810113-WS(TC)	Trnsfr. to Subsidiary
Pine Ridge Utilities	Citrus	211-W	6546	03/05/75	74244-W	Original Certificate

Effective Date:

By:

Forrest L. Ludden

Forrest L. Ludden, Vice President
Finance and Administration

SUMMARY OF TERRITORY SERVED (Cont.)

Plant Name	County Name	Cert. No.	Order No.	Order Issued	Docket Number	Filing Type
Piney Woods	Lake	106-W	1150	08/09/93	930129-WU	Additional Territory
Piney Woods	Lake	106-W	5595	12/07/72	C-72505-W	Original Certificate
Point O' Woods	Citrus	189-W	1309	09/09/93	930147-WS	Additional Territory
Point O' Woods	Citrus	189-W	22150	11/06/89	890233-WS	Transfer
Pomona Park	Putnam	076-W	9907	03/31/81	800638-W(TC)	Trnsfr; Add'l. Terr.
Postmaster Village	Clay	003-W	0071	01/21/94	930744-WU	Additional Territory
Postmaster Village	Clay	003-W	17359	04/03/87	861370-WU	Trnsfr; Add'l. Terr.
Quail Ridge	Lake	106-W	23505	09/18/90	900556-WU	Trnsfr; Add'l. Terr.
Remington Forest	St. Johns	562-W	0519	04/29/94	931113-WU	Grandfather Cert.
River Grove	Putnam	076-W	9389	05/23/80	791040-W	Transfer
Rolling Green	Citrus	189-W	1309	09/09/93	930147-WS	Additional Territory
Rolling Green	Citrus	189-W	20066	09/29/88	880352-WU	Trnsfr; Add'l. Terr.
Rosemont	Citrus	189-W	21829	09/05/89	890215-WU	Trnsfr; Add'l. Terr.
Salt Springs	Marion	373-W	1314	09/09/93	930412-WS	Additional Territory
Salt Springs	Marion	373-W	16108	05/13/86	850976-WS	Transfer
Samira Villas	Marion	373-W	22968	05/22/90	891318-WU	Transfer
Saratoga Harbour	Putnam	076-W	1293	09/07/93	930443-WS	Additional Territory
Saratoga Harbour	Putnam	076-W	13519	07/17/84	840023-WU	Trnsfr; Add'l. Terr.
Silver Lake Estates	Lake	106-W	0754-A	06/07/93	921044-WU	Correction
Silver Lake Estates	Lake	106-W	0754	05/18/93	921044-WU	Additional Territory
Silver Lake Estates	Lake	106-W	23459	09/11/90	900227-WU	Additional Territory
Silver Lake Estates	Lake	106-W	20547	01/24/89	881011-WU	Trnsfr; Add'l. Terr.
Silver Lake Oaks	Putnam	076-W	23387	08/23/90	891187-WS	Trnsfr; Add'l. Terr.
Skycrest	Lake	106-W	1150	08/09/93	930129-WU	Additional Territory
Skycrest	Lake	106-W	5595	12/07/72	C-72505-W	Original Certificate
Spring Gardens	Citrus	189-W	0268	02/28/95	940091-WS	Trnsfr; Add'l. Terr.

Effective Date:

By:

Forrest L. Lutsen
Forrest L. Lutsen, Vice President
Finance and Administration

SUMMARY OF TERRITORY SERVED (Cont.)

Plant Name	County Name	Cert. No.	Order No.	Order Issued	Docket Number	Filing Type
Spring Hill	Hernando	046-W	1182	09/27/94	930758-WS	Additional Territory
Spring Hill	Hernando	046-W	0425	05/28/92	920078-WU	Additional Territory
Spring Hill	Hernando	046-W	25575	01/07/92	910662-WS	Corp. Reorg.
Spring Hill Utilities	Hernando	046-W	22307	12/12/89	881501-WS	Trnsfr. Org. Control
Spring Hill Utilities	Hernando	046-W	21198	05/08/89	881183-WS	Territory Amend.
Spring Hill Utilities	Hernando	046-W	18005	08/14/87	870874-WS	Additional Territory
Spring Hill Utilities	Hernando	046-W	9377	05/21/80	790324-WS(TC)	Trnsfr. to Subsidiary
Spring Hill Utilities	Hernando	046-W	4914-A	09/16/70	69394-W	Correction
Spring Hill Utilities	Hernando	046-W	4914	07/09/70	69394-W	Original Certificate
St. Johns Highlands	Putnam	076-W	14059	02/05/85	840359-WS	Trnsfr; Add'l. Terr.
Stone Mountain	Lake	106-W	15295	10/25/85	850695-WU	Additional Territory
Sugar Mill	Volusia	238-W	19841	08/22/86	870936-WS	Transfer
Sugarmill Woods	Citrus	189-W	1309	09/09/93	930147-WS	Additional Territory
Sugarmill Woods	Citrus	189-W	21631-A	11/14/89	881339-WS	Correctn; Add'l Terr.
Sugarmill Woods	Citrus	189-W	21631	08/02/89	881339-WS	Trnsfr; Add'l. Terr.
Sugarmill Woods	Citrus	187-W	20931	03/24/89	881347-WS	Additional Territory
Sunny Hills	Washington	501-W	25575	01/07/92	910662-WS	Corp. Reorg.
Sunny Hills Utilities	Washington	501-W	22307	12/12/89	881501-WS	Trnsfr. Org. Control
Sunny Hills Utilities	Washington	501-W	18902	02/22/86	870984-WS	Original Certificate
Sunshine Parkway	Lake	106-W	0569	05/08/95	950163-WS	Additional Territory
Sunshine Parkway	Lake	106-W	1150	08/09/93	930129-WU	Additional Territory
Sunshine Parkway	Lake	106-W	17180	02/11/87	861177-WS	Trnsfr; Add'l. Terr.
Tropical Park	Osceola	066-W	1427	11/21/94	930437-WU	Additional Territory
Tropical Park	Osceola	066-W	9883	03/17/81	790097-W(TC)	Trnsfr; Add'l. Terr.
University Shores	Orange	084-W	0567	05/08/95	930439-WS	Additional Territory
University Shores	Orange	084-W	20772	02/20/89	890062-WS	Additional Territory
University Shores	Orange	084-W	18525	12/09/87	861640-WS	Dismiss Objection
University Shores	Orange	084-W	14763	08/26/85	850228-WS	Additional Territory
University Shores	Orange	084-W	11125	08/30/82	820192-WS(EX)	Additional Territory
University Shores	Orange	084-W	8550	11/01/78	780612-WS(TC)	Trnsfr; Add'l. Terr.
University Shores	Orange	084-W	6509-A	08/01/75	74519-WS	Correction
University Shores	Orange	084-W	6709	06/11/75	74520-WS(EX)	Additional Territory
University Shores	Orange	084-W	6509	02/12/75	74519-WS	Additional Territory
Valencia Terrace	Lake	106-W	0268	02/28/95	940091-WS	Trnsfr; Add'l. Terr.

Effective Date:

By: 
Forrest L. Ludsen, Vice President
Finance and Administration

SUMMARY OF TERRITORY SERVED (Cont.)

Plant Name	County Name	Cert. No.	Order No.	Order Issued	Docket Number	Filing Type
Venetian Village	Lake	106-W	1150	08/09/93	930129-WU	Additional Territory
Venetian Village	Lake	106-W	10109-A	07/31/81	800636-WS(MC)	Correctn; Add'l. Terr.
Venetian Village	Lake	106-W	10109	06/29/81	800636-WS(TC)	Transfer
Welaka	Putnam	076-W	13519	07/17/84	840023-WU	Trnsfr; Add'l. Terr.
Western Shores	Lake	106-W	0754-A	06/07/93	921044-WU	Correction
Western Shores	Lake	106-W	0754	05/18/93	921044-WU	Additional Territory
Western Shores	Lake	106-W	9688	12/10/80	791043-W(TC)	Supplement Order
Western Shores	Lake	106-W	9483	08/05/80	791043-W	Trnsfr; Add'l. Terr.
Westmont	Orange	084-W	19857	08/22/86	871044-WU	Trnsfr; Add'l. Terr.
Windsong	Osceola	066-W	17031	12/30/86	860043-WU	Trnsfr; Add'l. Terr.
Woodmere	Duval	177-W	9909	03/31/81	810029-WS(TC)	Transfer
Wootens	Putnam	076-W	1293	09/07/93	930443-WS	Additional Territory
Wootens	Putnam	076-W	13519	07/17/84	840023-WU	Trnsfr; Add'l. Terr.
Zephyr Shores	Pasco	209-W	18243	10/05/87	870572-WS	Transfer

Effective Date:

By: 
Forrest L. Lutsen, Vice President
Finance and Administration

SUMMARY OF COMMUNITIES SERVED

<u>Plant Name</u>	<u>County Name</u>	<u>Development Name</u>
Amelia Island	Nassau	Amelia Island
Apache Shores	Citrus	Apache Shores
Apple Valley	Seminole	Apple Valley/Sanlando
Apple Valley	Seminole	Robin Hills
Apple Valley	Seminole	Sanlando Estates
Apple Valley	Seminole	Victoria Park
Bay Lake Estates	Osceola	Bay Lake Eastate
Beacon Hills	Duval	Beacon Hills
Beecher's Point	Putnam	Riverbend
Buenaventura Lakes	Osceola	Buenaventura Lakes
Burnt Store	Charlotte/Lee	Burnt Store
Carlton Village	Lake	Carlton Village
Chuluota	Seminole	Chuluota
Citrus Park	Marion	Citrus Park
Citrus Park	Marion	Courtney Plaza
Citrus Park	Marion	Shadow Wood
Citrus Springs	Citrus	Citrus Springs
Crystal River Highlands	Citrus	Crystal River Highlands
Daetwyler Shores	Orange	Daetwyler Shores
Daetwyler Shores	Orange	Lake Conway Shores
Deep Creek	Charlotte	Punta Gorda Isles Section 20
Deep Creek	Charlotte	Punta Gorda Isles Section 23
Deltona	Volusia	Deltona Lakes
Deltona	Volusia	Enterprise
Deltona	Volusia	Enterprise Elementary School
Deltona	Volusia	Florida Lakes Park
Deltona	Volusia	Orange City Estate
Dol Ray Manor	Seminole	Dol Ray Manor

Effective Date:

By: Forrest L. Lutsen
Forrest L. Lutsen, Vice President
Finance and Administration

SUMMARY OF COMMUNITIES SERVED (Cont.)

<u>Plant Name</u>	<u>County Name</u>	<u>Development Name</u>
Druid Hills	Orange	Druid Hills
Druid Hills	Seminole	Bretton Woods
Druid Hills	Seminole	Druid Hill Park
Druid Hills	Seminole	Hidden Estates
East Lake Harris Estates	Lake	East Lake Harris Estates
Fern Park	Seminole	Fern Park
Fern Park	Seminole	Prairie Lake Heights
Fern Park	Seminole	Prairie Lake Manor
Fern Terrace	Lake	Fern Terrace
Fisherman's Haven	Martin	Fisherman's Haven
Fountains	Osceola	Fountains
Fox Run	Martin	Fox Run
Friendly Center	Lake	Friendly Center
Geneva Lake Estates	Bradford	Geneva Lake Estates
Golden Terrace	Citrus	Golden Terrace
Gospel Island	Citrus	Gospel Island
Grand Terrace	Lake	Grand Terrace
Harmony Homes	Seminole	Harmony Homes
Hermits Cove	Putnam	Hermits Cove
Hobby Hills	Lake	Hobby Hills
Holiday Haven	Lake	Holiday Haven
Holiday Heights	Orange	Holiday Heights
Imperial Mobile Terrace	Lake	Imperial Mobile Terrace
Intercession City	Osceola	Intercession City
Interlachen Lake Estates	Putnam	Interlachen Lake Estates
Jungle Den	Volusia	Jungle Den

Effective Date:

By:

Forrest L. Ludson
Forrest L. Ludson, Vice President
Finance and Administration

SUMMARY OF COMMUNITIES SERVED (Cont.)

<u>Plant Name</u>	<u>County Name</u>	<u>Development Name</u>
Keystone Club Estates	Bradford	Keystone Club Estates
Keystone Heights	Clay	Keystone Heights
Kingswood	Brevard	Kingswood
Lake Ajay Estates	Osceola	Lake Ajay Estates
Lake Brantley	Seminole	Lake Brantley Isles
Lake Conway Park	Orange	Lake Conway Park
Lake Conway Park	Orange	Venetian Villas
Lake Harriet Estates	Seminole	Lake Harriet Estates
Lakeside	Citrus	Lakeside Country Club
Lakeview Villas	Clay	Lakeview Villas
Lehigh	Lee	Lehigh
Lellani Heights	Martin	Lellani Heights
Leisure Lakes	Highlands	Covered Bridge
Marco Island	Collier	Key Marco
Marco Island	Collier	Marco Beach
Marco Island	Collier	Marco Island
Marco Shores	Collier	Marco Shores
Marco Shores	Collier	Marco Shores Air Terminal
Marion Oaks	Marion	Marion Oaks
Meredith Manor	Seminole	Brantley Harbor
Meredith Manor	Seminole	East Lake Brantley Shores
Meredith Manor	Seminole	Gene Gables
Meredith Manor	Seminole	Golfview Estates
Meredith Manor	Seminole	Mobile Manor
Meredith Manor	Seminole	Sanlando Estates
Morningview	Lake	Morningview
Oak Forest	Citrus	Oak Forest

Effective Date:

By:

Forrest L. Lutsen
Forrest L. Lutsen, Vice President
Finance and Administration

SUMMARY OF COMMUNITIES SERVED (Cont.)

<u>Plant Name</u>	<u>County Name</u>	<u>Development Name</u>
Oakwood	Brevard	Oakwood
Palisades Country Club	Lake	Palisades
Palm Port	Putnam	Palm Port
Palm Terrace	Pasco	Executive Woods
Palm Terrace	Pasco	Palm Terrace Estate
Palm Terrace	Pasco	Palm Terrace Gardens
Palm Terrace	Pasco	Port Richey
Palm Valley	St. Johns	Palm Valley
Palms Mobile Home Park	Lake	Palms Mobile Home Park
Park Manor	Putnam	Park Manor
Picciola Island	Lake	Picciola Island
Pine Ridge Estates	Osceola	Pine Ridge Estates
Pine Ridge Estates	Osceola	Windmill Point
Pine Ridge	Citrus	Pine Ridge
Piney Woods	Lake	Piney Woods
Piney Woods	Lake	Spring Lake Manor
Point O' Woods	Citrus	Point O' Woods
Pomona Park	Putnam	Pomona Park
Postmaster Village	Clay	Postmaster Village
Quail Ridge	Lake	Quail Ridge
Remington Forest	St. Johns	Remington Forest
River Grove	Putnam	River Grove
Rolling Green	Citrus	Rolling Green
Rosemont	Citrus	Rosemont

Effective Date:

By: Forrest L. Lutsen
Forrest L. Lutsen, Vice President
Finance and Administration

SUMMARY OF COMMUNITIES SERVED (Cont.)

<u>Plant Name</u>	<u>County Name</u>	<u>Development Name</u>
Salt Springs	Marion	American Resort
Salt Springs	Marion	Salt Springs
Samira Villas	Marion	Samira Villas
Saratoga Harbour	Putnam	Saratoga Harbour
Silver Lake Estates	Lake	Scottish Highland
Silver Lake Estates	Lake	Silver Lake Estates
Silver Lake Oaks	Putnam	Silver Lake Oaks
Skycrest	Lake	Skycrest
Spring Gardens	Citrus	Spring Gardens
Spring Hill	Hernando	Preston Hollow
Spring Hill	Hernando	Spring Hill
Spring Hill	Hernando	Timber Ridge
St. Johns Highlands	Putnam	St. Johns Highlands
Stone Mountain	Lake	Stone Mountain
Sugar Mill	Volusia	Sugar Mill
Sugarmill Woods	Citrus	Sugarmill Woods
Sunny Hills	Washington	Sunny Hills
Sunshine Parkway	Lake	Sunshine Parkway
Tropical Park	Osceola	Tropical Park
University Shores (Suncrest)	Orange	Allison Oaks
University Shores (Suncrest)	Orange	Andrew Place
University Shores (Suncrest)	Orange	Arbor Club
University Shores (Suncrest)	Orange	Arbor Cove
University Shores (Suncrest)	Orange	Arbor Point
University Shores (Suncrest)	Orange	Arbor Ridge North
University Shores (Suncrest)	Orange	Bradford Cove
University Shores (Suncrest)	Orange	Chapel Hill Cemetery
University Shores (Suncrest)	Orange	Colonial Landings Apartments
University Shores (Suncrest)	Orange	Colonial Pointe Apartments
University Shores (Suncrest)	Orange	Colonial Village
University Shores (Suncrest)	Orange	Cove at Lake Mira, The

Effective Date:

By:

Forrest L. Ludsen
Forrest L. Ludsen, Vice President
Finance and Administration

SUMMARY OF COMMUNITIES SERVED (Cont.)

<u>Plant Name</u>	<u>County Name</u>	<u>Development Name</u>
University Shores (Suncrest)	Orange	Glen at Winter Park, The
University Shores (Suncrest)	Orange	Greenview Pines
University Shores (Suncrest)	Orange	Harbor East
University Shores (Suncrest)	Orange	Hidden Cove Estates
University Shores (Suncrest)	Orange	Hunters Trace
University Shores (Suncrest)	Orange	Lake Irma
University Shores (Suncrest)	Orange	Park Apartments, The
University Shores (Suncrest)	Orange	Pinewood Village
University Shores (Suncrest)	Orange	Summer Oaks
University Shores (Suncrest)	Orange	Suncrest
University Shores (Suncrest)	Orange	Suncrest Village Center
University Shores (Suncrest)	Orange	Suncrest Villas
University Shores (Suncrest)	Orange	Sunhaven
University Shores (Suncrest)	Orange	Sutton Place
University Shores (Suncrest)	Orange	University Forest
University Shores (Suncrest)	Orange	University Shores
University Shores (Suncrest)	Orange	Valencia Grove
University Shores (Suncrest)	Orange	Woodsong
Valencia Terrace	Lake	Valencia Terrace
Venetian Village	Lake	Venetian Village
Welaka	Putnam	Welaka Mobile Home Park
Western Shores	Lake	Western Shores
Westmont	Orange	Westmont
Windsong	Osceola	Windsong
Woodmere	Duval	Woodmere
Wootens	Putnam	Wootens
Zephyr Shores	Pasco	American Condominium Park
Zephyr Shores	Pasco	Zephyr Shores

Effective Date:

By: Forrest L. Lutsen
Forrest L. Lutsen, Vice President
Finance and Administration

BRADFORD COUNTY

Territory Served

<u>Plant Name</u>	<u>Cert. No.</u>	<u>Order No.</u>	<u>Order Issued</u>	<u>Docket Number</u>	<u>Filing Type</u>
Geneva Lake Estates	554-W	0713	05/10/93	921264-WU	Grandfather Cert.
Keystone Club Estates	554-W	0713	05/10/93	921264-WU	Grandfather Cert.

Effective Date:

By:

Forrest L. Lutsen
Forrest L. Lutsen, Vice President
Finance and Administration

BRADFORD COUNTY

Communities Served

Plant
Name

Geneva Lake Estates

Keystone Club Estates

Development
Name

Geneva Lake Estates

Keystone Club Estates

Effective Date:

By:

Forrest L. Ludsen

Forrest L. Ludsen, Vice President
Finance and Administration

BRADFORD COUNTY

Description Of Territory Served

GENEVA LAKE ESTATES

Township 8 South, Range 22 East, Bradford County, Florida.

Sections 25 and 36

A tract of land situated in Government Lot 4, Section 25, Township 8 South, Range 22 East, and in Government Lots 1, 2, and 3 of Section 36, Township 8 South, Range 22 East, Bradford County, Florida. Said tract being more particularly described as follows:

Commence at the Northeast corner of said Section 36, and run S 00° 27' 23" East, along the East line of said Section 36, a distance of 244.32 feet to the point of beginning; thence continue South 00° 27' 33" East, along the East line of said Section 36, a distance of 60.00 feet; thence run South 89° 32' 48" West, 9.53 feet; thence run Westerly with a curve concave Northerly, said curve having a central angle of 27° 15' 00", a radius of 236.28 feet, an arc length of 112.38 feet and a chord bearing and distance of North 76° 49' 42" West, 111.32 feet; thence run North 63° 12' 12" West, 140.00 feet; thence run Northwesterly with a curve concave Southwesterly said curve having a central angle of 08° 30' 00", a radius of 911.96 feet, an arc length of 135.29 feet, and a chord bearing and distance of North 67° 27' 12" West, 135.17 feet; thence run North 71° 42' 12" West, 250.00 feet; thence run Northwesterly with a curve concave Northeasterly, said curve having a central angle of 19° 30' 00", a radius of 437.38 feet, an arc length of 148.86 feet, and a chord bearing and distance of North 61° 57' 12" West, 148.14 feet; thence run North 52° 12' 12" West, 245.09 feet; thence run Northwesterly with a curve concave Southwesterly, said curve having a central angle of 41° 00' 27", a radius of 100.00 feet, an arc length of 71.57 feet, and a chord bearing and distance of North 72° 42' 25" West, 70.05 feet; thence run South 06° 20' 48" East, 311.95 feet; thence run South 68° 06' 30" East, 722.83 feet; thence run South 40° 36' 29" West, 236.65 feet; thence run Southeasterly with a curve concave Southwesterly, said curve having a central angle of 48° 55' 58", a radius of 140.00 feet, an arc length of 119.57 feet, and a chord bearing and distance of South 24° 55' 32" East, 113.96 feet; thence run South 00° 27' 33" East, 349.86 feet; thence run South 89° 15' 47" East, 400.00 feet to the East line of said section 36, thence run South 00° 27' 33" East, along the East line of said section 36, a distance of 60.00 feet; thence run North 89° 15' 47" West, 3243.28 feet to the Easterly right of way line of State Road No. 21; thence run Northeasterly along the Easterly right of way line of said State Road with a curve concave Southeasterly, said curve having a central angle of 00° 56' 19", a radius of 3785.52 feet, an arc length of 61.02 feet and a chord of 62.01 feet; thence run South 89° 15' 47" East, 1140.96 feet; thence run North 12° 11' 58" East, 479.67 feet; thence run Northeasterly with a curve concave Southeasterly, said curve having a central angle of 49° 15' 55", a radius of 360.00 feet, an arc length of 309.54 feet, and a chord bearing and distance North 36° 49' 55" East, 300.10 feet; thence run North 61° 27' 53" East, 270.46 feet; thence run Northeasterly with a curve concave Northwesterly, said curve having a central angle of 16° 30' 05", a radius of 700 feet, an arc length of 201.60 feet, and a chord distance of 200.91 feet; thence run North 44° 57' 48" East, 497.88 feet; thence run Northwesterly Northerly Northeasterly and Southerly along a curve concave Southeasterly, said curve having a central angle of

Effective Date:

By: *Forrest L. Lutsen*
Forrest L. Lutsen, Vice President
Finance and Administration

BRADFORD COUNTY

Description Of Territory Served

GENEVA LAKE ESTATES (Cont.)

221° 01' 00", an arc length of 173.58 feet and a radius of 45.00 feet; thence run South 52° 12' 12" East, 357.25 feet; thence run Southeasterly with a curve concave Northeasterly, said curve having a central angle of 19° 30' 00", a radius of 377.38 feet, an arc length of 128.44 feet, and a chord bearing and distance of South 61° 57' 12" East, 127.82 feet; thence run South 71° 42' 12" East, 250.00 feet; thence run Southeasterly with a curve concave Southwesterly, said curve having a central angle of 08° 30' 00", a radius of 971.96 feet, an arc length of 114.19 feet and a chord bearing and distance of South 67° 27' 12" East, 144.06 feet; thence run South 63° 12' 12" East, 140.00 feet; thence run Easterly with a curve concave Northerly, said curve having a central angle of 27° 15' 00", a radius of 176.30 feet, an arc length of 83.84 feet and a chord bearing and distance of South 76° 40' 42" East, 83.05 feet; thence run North 89° 32' 48" East, 9.54 feet to the point of beginning.

Effective Date:

By:

Forrest L. Lutsen
Forrest L. Lutsen, Vice President
Finance and Administration

BRADFORD COUNTY

Description Of Territory Served

KEYSTONE CLUB ESTATES UNIT ONE

Township 8 South, Range 22 East, Bradford County, Florida

Section 24

Being a subdivision of that certain tract or parcel of land, being a part of Section 24, Township 8 South, Range 22 East, Bradford County, Florida, being more particularly described as commencing at the Southeast corner of said Section 24; thence North 88° 15'40" West along the Southerly line of Section 24 - 984.38 feet to a point for the point of beginning, said point being located in the Northerly right of way line of State Road No. 21 a 70 foot right of way as now established; thence continuing North 88° 15'40" West along said Southerly line of Section 24-262.12 feet; thence North 1° 44'20" East, 259.85 feet; thence North 58° 46'00" West 178.08 feet; thence North 13° 85'10" West, 305.48 feet; thence North 29° 16'20" West, 450.00 feet; thence South 50° 48'40" West, 135.80 feet; thence North 29° 16'20" West, 207.00 feet; thence South 60° 43'40" West, 810.00 feet; thence South 29° 16'20" East, 10.00 feet; thence South 60° 43'40" West, 170.00 feet; thence North 29° 16'20" West, 16.00 feet; thence North 60° 43'40" East, 10.00 feet; thence North 29° 16'20" West, 707.00 feet; thence North 60° 43'40" East, 1270.00 feet; thence South 29° 16'20" East, 15.00 feet; thence North 60° 43'40" East, 340.00 feet; thence South 29° 16'20" East, 50.00 feet; thence North 60° 43'40" East, 150.00 feet; thence South 55° 50'20" East, 178.90 feet; thence South 39° 31'40" West, 187.88 feet; thence South 89° 16'20" East, 250.00 feet; thence South 43° 18'30" East, 82.46 feet; thence South 29° 16'20" East, 1440.12 feet; thence South 50° 13'40" West, 61.53 feet to a point in a curve concave to the Southwest, said curve having a radius of 490.00 feet; thence along said curve, a distance of 72.71 feet, as measured along a chord bearing South 24° 36'35" East; thence South 57° 60'10" East, 190.42 feet to a point in the Northerly right of way line of State Road No. 21; thence along a curved right of way line, said curve being concave to the South and having a radius of 1143.95 feet a distance of 526.83 feet as measured along a chord bearing South 86° 29'25" West to the point of beginning.

Effective Date:

By:

Forrest L. Lutsen

Forrest L. Lutsen, Vice President
Finance and Administration

BREVARD COUNTY

Territory Served

<u>Plant Name</u>	<u>Cert. No.</u>	<u>Order No.</u>	<u>Order Issued</u>	<u>Docket Number</u>	<u>Filing Type</u>
Kingswood	002-W	19505	06/16/88	880206-WU	Transfer
Oakwood	002-W	1011	08/22/94	930737-WU	Additional Territory
Oakwood	002-W	19505	06/16/88	880206-WU	Transfer

Effective Date:

By:


Forrest L. Lutsen, Vice President
Finance and Administration

BREVARD COUNTY

Communities Served

Plant
Name

Kingswood

Oakwood

Development
Name

Kingswood

Oakwood

Effective Date:

By:


Forrest L. Lutsen, Vice President
Finance and Administration

BREVARD COUNTY

Description Of Territory Served

KINGSWOOD

Township 21 South, Range 34 East, Brevard County, Florida.

Section 14

The East $\frac{1}{2}$ of the Northeast $\frac{1}{4}$ of the Southeast $\frac{1}{4}$ of said Section 14, less the North 226.5 feet.

Effective Date:

By: Forrest L. Lidsen
Forrest L. Lidsen, Vice President
Finance and Administration

BREVARD COUNTY

Description Of Territory Served

OAKWOOD

Township 21 South, Range 35 East, Brevard County, Florida.

Section 7

The North ½ of the Northeast ¼ of the Northeast ¼.

Section 8

The Northwest ¼ of the Northwest ¼; plus a portion of the North ½ of the Southwest ¼ of the Northwest ¼ of said Section 8 which is more particularly described as follows:

Begin at the Northwest corner of the Northeast ¼ of the Southwest ¼ of the Northwest ¼ of said Section 8, thence run Easterly along the North boundary of the Northeast ¼ of the Southwest ¼ of the Northwest ¼ a distance of 660.76 feet, thence run South 0° 01' 20" East a distance of 249.47 feet, thence run South 1° 20' 14" East a distance of 411.33 feet, thence run South 88° 41' 01" West a distance of 944.61 feet, thence run North 0° 01' 28" East a distance of 326.61 feet, thence run North 89° 44' 56" East a distance of 263.63 feet, thence run North 0° 28' 57" East a distance of 92.25 feet, thence run North 0° 01' 20" East a distance of 237.58 feet to the Point of Beginning.

Effective Date:

By:

Forrest L. Lutsen
Forrest L. Lutsen, Vice President
Finance and Administration

CHARLOTTE COUNTY

Territory Served

<u>System Name</u>	<u>Cert. No.</u>	<u>Order No.</u>	<u>Order Issued</u>	<u>Docket Number</u>	<u>Filing Type</u>
Deep Creek	570-W	1164	09/20/95	941301-WS	Grandfather Cert.

Effective Date:

By: Forrest L. Lutsen
Forrest L. Lutsen, Vice President
Finance and Administration

CHARLOTTE COUNTY

Communities Served

System
Name

Development
Name

Deep Creek
Deep Creek

Punta Gorda Isles Section 20
Punta Gorda Isles Section 23

Effective Date:

By Forrest L. Lutsen
Forrest L. Lutsen, Vice President
Finance and Administration

CHARLOTTE COUNTY

Description of Territory Served

DEEP CREEK

In portions of Sections 3, 4, 5, 7, 8, 9, 15, 16, and 17 Township 40 South, Range 23 East, Charlotte County, Florida:

Point of Beginning at Northwest corner of Section 5, Township 40 South, Range 23 East

Call Number	Bearing or Central Angle	Distance or Arc Length	Radius	Annotation
1.	South 89°34'03" East	2,721.47 feet		East along North line of Section 5 to the North quarter corner of Section 5.
2.	South 89°30'46" East	2,602.87 feet		East along the North line of Section 5 to the Northeast corner of Section 5 and Northwest corner of Section 4, Township 40 South, Range 23 East.
3.	South 89°33'41" East	2,662.08 feet		East along the North line of Section 4 to the North quarter corner of Section 4.
4.	South 89°44'49" East	2,662.08 feet		East along the North line of Section 4 to the Northeast corner of Section 4 and the Northwest corner of Section 3, Township 40 South, Range 23 East.
5.	South 89°44'36" East	5,324.01 feet		East along the North line of Section 3 to the Northeast corner of Section 3.
6.	South 00°10'22" East	5,322.00 feet		South along the East line of Section 3 to the Southeast corner of Section 3.
7.	North 89°11'07" West	2,606.53 feet		West along the South line of Section 3 to the South quarter corner of Section 3.
8.	North 89°08'59" West	2,609.49 feet		West along the South line of Section 3 to the Southwest corner of Section 3 and the Northeast corner of Section 9, Township 40 South, Range 23 East.
9.	South 00°01'35" West	2,638.32 feet		South along the East line of Section 9 to the East quarter corner of Section 9.

Effective Date:

By: *Forrest L. Lutsen*
Forrest L. Lutsen, Vice President
Finance and Administration

CHARLOTTE COUNTY

Description of Territory Served

DEEP CREEK (Cont.)

Call Number	Bearing or Central Angle	Distance or Arc Length	Radius	Annotation
10.	South 89°20'47" West	425.03 feet		West from the East quarter corner of Section 9 to a point of 425.03 feet West of said quarter corner.
11.	South 00°14'21" West	2,636.84 feet		South to a point on the South line of Section 9 and the North line of Section 16, Township 40 South, Range 23 East at a point approximately 425 feet West of the Northeast corner of Section 16.
12.	South 00°14'21" West	1,327.52 feet		South along a line approximately 425 feet West of the East line of Section 16 to a point 1,327.52 feet South of the North line of Section 16.
13.	South 00°38'40" West	3,870.77 feet		South along a line approximately 425 feet West of the East line of Section 16 to a point 104.71 feet North of the South line of Section 16.
14.	South 00°38'35" West	104.71 feet		South along a line approximately 425 feet West of the East line of Section 16 to a point on the South line of Section 16, 425.46 feet West of the Southeast corner of Section 16.
15.	South 87°58'54" West	2,284.92 feet		West along the South line of Section 16 to the South quarter corner of Section 16.
16.	South 87°59'02" West	2,710.72 feet		West along South line of Section 16 to the Southwest corner of Section 16.
17.	North 00°25'31" East	4,078.12 feet		North along the West line of Section 16 and East line of Section 17, Township 40 South, Range 23 East to a point 1,321.40 feet South of the Northeast corner of Section 17.

Effective Date:

By:

Forrest L. Lidsen

Forrest L. Lidsen, Vice President
Finance and Administration

CHARLOTTE COUNTY

Description of Territory Served

DEEP CREEK (Cont.)

<u>Call Number</u>	<u>Bearing or Central Angle</u>	<u>Distance or Arc Length</u>	<u>Radius</u>	<u>Annotation</u>
18.	North 89°40'24" West	3,122.92 feet		West through Section 17 to a point of intersection with the Eastern right of way of Interstate I-75, 1,298.92 feet South of the North line of Section 17 and 2,213.84 feet East of the West line of Section 17.
19.	North 31°43'37" West	1,525.92 feet		Northwesterly through Section 17 along the Eastern right of way line of I-75 to a point on the North line of Section 17 and the South line of Section 8, Township 40 South, Range 23 East, 1,413.06 feet East of the Southwest corner of Section 8.
20.	North 28°57'25" West	2,927.15 feet		Northwesterly through Section 8 along the Eastern right of way line of I-75 to the West quarter of Section 8 and the East quarter corner of Section 7, Township 40 South, Range 23 East.
21.	North 28°57'25" West	3,190.52 feet		Northwesterly from the East quarter corner of Section 7 to a point of intersection with the North line of Section 7 1,540.20 feet West of the Northeast corner of Section 7.
22.	South 89°56'58" East	1,540.20 feet		East along the North line of Section 7 to the Northeast corner of Section 7 and the Southwest corner of Section 5, Township 40 South, Range 23 East.
23.	North 00°13'30" East	5,315.13 feet		North along the West line of Section 5 to the Northwest corner of Section 5 and the Point of Beginning.

Effective Date:

By: Forrest L. Ladsen
Forrest L. Ladsen, Vice President
Finance and Administration

CHARLOTTE/LEE COUNTY

Territory Served

<u>Plant Name</u>	<u>Cert. No.</u>	<u>Order No.</u>	<u>Order Issued</u>	<u>Docket Number</u>	<u>Filing Type</u>
Burnt Store	306-W*	24411	04/22/91	900969-WS	Additional Territory Transfer
Burnt Store	306-W*	21632	07/31/89	891340-WS	

*Certificate No. 306-W also applies to the Lehigh plant in Lee County.

Effective Date:

By:


Forrest L. Lutsen, Vice President
Finance and Administration

CHARLOTTE/LEE COUNTY

Communities Served

Plant
Name

Burnt Store

Development
Name

Burnt Store

Effective Date:

By:

Forrest L. Lutsen

Forrest L. Lutsen, Vice President
Finance and Administration

CHARLOTTE/LEE COUNTY
Description Of Territory Served

BURNT STORE

Township 42 South, Range 22 East, Charlotte/Lee County, Florida.

Section 25

All of that fractional portion of said Section 25 lying East of the shoreline of Charlotte Harbor.

Section 36

All of that fractional portion of said Section 36 lying East of the shoreline of Charlotte Harbor.

Township 42 South, Range 23 East, Charlotte/Lee County, Florida.

Sections 19 and 20

A portion of said Sections 19 and 20 which is more particularly described as follows:

For a Point of Beginning, start at the SW corner of said Section 20; thence run N 88° 02' 44" E along the South section line of said Section 20 a distance of 9.72 feet to the Northwestern boundary at the right-of-way of Burnt Store Road; thence run N 44° 34' 25" W along the Northwestern boundary of Burnt Store Road for a distance of 1,496.80 feet; thence run N 49° 27' 23" W, 85.16 feet to a point on the Southerly right-of-way of an existing 100-foot drainage canal easement; thence run N 70° 17' 08" W, 2,593.43 feet; thence run N 02° 58' 13" W, 598.96 feet; thence run S 80° 01' 11" W, 3,245.12 feet more or less to the meandering shoreline of Charlotte Harbor; thence run Southerly along the meandering shoreline of Charlotte Harbor to the South boundary of said Section 19; thence run along the South boundary of said Section 19 a distance of 4,312.44 feet more or less to the SE corner of said Section 19, also being the Point of Beginning.

Section 24

All of that portion of said Section 24 lying westerly of the Western right-of-way of U.S. Highway 41, less the North 967 feet of said Section 24.

Section 29

All of said Section 29.

Section 30

All of that fractional portion of said Section 30 lying East of the shoreline of Charlotte Harbor.

Section 31

All of said Section 31.

Section 32

The North ½ of the Northeast ¼ and the South ½ of the Southwest ¼ and the East ½ of the Southeast ¼ and the Northwest ¼ of the Southeast ¼ of said Section 32.

Section 33

The Northwest ¼ of said Section 33.

Effective Date:

By:

Forrest L. Lutsen

Forrest L. Lutsen, Vice President
Finance and Administration

CHARLOTTE/LEE COUNTY
Description Of Territory Served

BURNT STORE (Cont.)

Township 42 South, Range 24 East.

Section 19

All of that portion of said Section 19 lying Westerly of the Westerly right-of-way of U.S. Highway 41.

Lee County

Township 43 South, Range 22 East.

Section 1

All of Government Lots 1, 2, 3 and 4 and the Southeast $\frac{1}{4}$ of the Northeast $\frac{1}{4}$ and the Northeast $\frac{1}{4}$ of the Southeast $\frac{1}{4}$ and the North $2\frac{7}{8}$ feet of the Southeast $\frac{1}{4}$ of the Southeast $\frac{1}{4}$ of said fractional Section 1, lying East of the shoreline of Charlotte Harbor.

Township 43 South, Range 23 East.

Section 6

All of said Section 6, less and except the South 1,660 feet.

Effective Date:

By:

Forrest L. Lutsen

Forrest L. Lutsen, Vice President
Finance and Administration

CITRUS COUNTY

Territory Served

Plant Name	Cert. No.	Order No.	Order Issued	Docket Number	Filing Type
Apache Shores	189-W	1309	09/09/93	930147-WS	Additional Territory
Apache Shores	189-W	9055	09/17/79	780881-WS(TC)	Transfer
Apache Shores	189-W	6315	10/17/74	74261-W	Original Certificate
Citrus Springs	211-W	1309	09/09/93	930147-WS	Additional Territory
Citrus Springs	211-W	25575	01/07/92	910662-WS	Corp. Reorg.
Citrus Springs Utilities	211-W	22307	12/12/89	881501-WS	Trnsfr. Org. Control
Citrus Springs Utilities	211-W	16292	06/30/86	860672-WS	Re-issue Certificate
Citrus Springs Utilities	211-W	10186	08/05/81	810113-WS(TC)	Trnsfr to Subsidiary
Citrus Springs Utilities	211-W	6546	03/05/75	74244-W	Original Certificate
Crystal River Highlands	189-W	1309	09/09/93	930147-WS	Additional Territory
Crystal River Highlands	189-W	18900	02/22/88	870915-WU	Trnsfr; Add'l. Terr.
Golden Terrace	189-W	1309	09/09/93	930147-WS	Additional Territory
Golden Terrace	189-W	9630-A	03/09/81	791021-W(MC)	Correctn; Add'l Terr
Golden Terrace	189-W	9630	11/10/80	791021-W	Transfer
Gospel Island	189-W	23024	06/04/90	891321-WU	Trnsfr; Add'l. Terr.
Lakeside	189-W	0189	02/09/95	931122-WU	Trnsfr; Add'l. Terr.
Oak Forest	189-W	1309	09/09/93	930147-WS	Additional Territory
Oak Forest	189-W	10350-A	10/28/81	800722-W(TC)	Correction
Oak Forest	189-W	10350	10/21/81	800722-W(TC)	Transfer
Pine Ridge	476-W	25575	01/07/92	910662-WS	Corp. Reorg.
Pine Ridge Utilities	476-W	22307	12/12/89	881501-WS	Transfer
Pine Ridge Utilities	476-W	16292	06/30/86	860672-WS	Original Certificate
Pine Ridge Utilities	211-W	10186	08/05/81	810113-WS(TC)	Trnsfr to Subsidiary
Pine Ridge Utilities	211-W	6546	03/05/75	74244-W	Original Certificate
Point O' Woods	189-W	1309	09/09/93	930147-WS	Additional Territory
Point O' Woods	189-W	22150	11/06/89	890233-WS	Transfer
Rolling Green	189-W	1309	09/09/93	930147-WS	Additional Territory
Rolling Green	189-W	20088	09/29/88	880352-WU	Trnsfr; Add'l. Terr.
Rosemont	189-W	21829	09/05/89	890215-WU	Trnsfr; Add'l. Terr.
Spring Gardens	189-W	0268	02/28/95	940091-WS	Trnsfr; Add'l. Terr.
Sugarmill Woods	189-W	1309	09/09/93	930147-WS	Additional Territory
Sugarmill Woods	189-W	21631-A	11/14/89	881339-WS	Correctn; Add'l Terr
Sugarmill Woods	189-W	21631	06/02/89	881339-WS	Trnsfr; Add'l. Terr.
Sugarmill Woods	187-W	20931	03/24/89	881347-WS	Additional Territory

Effective Date:

By:

Forrest L. Lutsen
Forrest L. Lutsen, Vice President
Finance and Administration

CITRUS COUNTY

Communities Served

<u>Plant Name</u>	<u>Development Name</u>
Apache Shores	Apache Shores
Citrus Springs	Citrus Springs
Crystal River Highlands	Crystal River Highlands
Golden Terrace	Golden Terrace
Gospel Island	Gospel Island
Lakeside	Lakeside Country Club
Oak Forest	Oak Forest
Pine Ridge	Pine Ridge
Point O' Woods	Point O' Woods
Rolling Green	Rolling Green
Rosemont	Rosemont
Spring Gardens	Spring Gardens
Sugarmill Woods	Sugarmill Woods

Effective Date:

By:

Forrest L. Lutsen

Forrest L. Lutsen, Vice President
Finance and Administration

CITRUS COUNTY

Description of Territory Served

APACHE SHORES

Township 18 South, Range 19 East, Citrus County, Florida

Section 13

That portion of the Southwest $\frac{1}{4}$ of said Section 13, lying above the waters edge of Lake Tsala Apopka; LESS that portion lying contiguous to East Thunder Hill Loop and above the waters edge of Lake Tsala Apopka within that island in Lake Tsala Apopka containing said East Thunder Hill Loop.

AND

That portion of the Northwest $\frac{1}{4}$ of said Section 13 lying contiguous to the right-of-way of East Lake Park Drive and above the waters edge of Lake Tsala Apopka.

Effective Date:

By Forrest L. Lutsen
Forrest L. Lutsen, Vice President
Finance and Administration

CITRUS COUNTY

Description of Territory Served

CITRUS SPRINGS

Township 16 South, Range 18 East, Citrus County, Florida

Section 34

The Southeast $\frac{1}{4}$ of said Section 34; and the Southwest $\frac{1}{4}$ of the Northeast $\frac{1}{4}$ of said Section 34.

Township 17 South, Range 18 East

All of Sections 10, 11, 12, 13, 14, 15, 16, 21, 22, 23, 24, 25, 26, 27 and 28.

Section 1

All of said Section 1 lying and being Southwesterly of the Withlacoochee River less and except the following parcels: The East $\frac{1}{2}$ of the Southeast $\frac{1}{4}$ and the North 770' of the West 330' of the Northwest $\frac{1}{4}$ of said Section 1.

Section 2

The Southwest $\frac{1}{4}$ of said Section 2; and the South $\frac{1}{2}$ of the Southeast $\frac{1}{4}$ of said Section 2; and all that portion of the West $\frac{1}{2}$ of the Northwest $\frac{1}{4}$ of said Section 2 lying Westerly of the Seaboard Railroad R.O.W.; and the South $\frac{1}{2}$ of the Northeast $\frac{1}{4}$ of the Northeast $\frac{1}{4}$; and all that portion of the Southeast $\frac{1}{4}$ of the Northeast $\frac{1}{4}$ of said Section 2 lying North of State Road 39.

Section 3

All of said Section 3 LESS and EXCEPT the West $\frac{1}{2}$ of the Northwest $\frac{1}{4}$.

Section 20

The East $\frac{1}{2}$ of said Section 20.

Section 29

The East $\frac{1}{4}$ of said Section 29; and the Southwest $\frac{1}{4}$ of the Northeast $\frac{1}{4}$; and the Northwest $\frac{1}{4}$ of the Southeast $\frac{1}{4}$ of said Section 29.

Section 32

All that portion of the East $\frac{1}{2}$ of said Section 32 lying and being 570 feet more or less North of a line North of and parallel to the South boundary AND the Northeast $\frac{1}{4}$ of the Northwest $\frac{1}{4}$ of said Section 32.

Section 33

All those portions of Citrus Springs Units 22 and 25 as recorded in Plat Book 7, Pages 93 through 109, and Plat Book 8, Pages 19 through 24, respectively and inclusively of the Public Records of Citrus County, Florida.

Effective Date:

By:


Forrest L. Ludsen, Vice President
Finance and Administration

CITRUS COUNTY

Description of Territory Served

CITRUS SPRINGS (Cont.)

Section 34

All those portions of Citrus Springs Units 22, 23, and 25 as recorded in Plat Book 7, Pages 93 through 109, and Plat Book 7, Pages 115 through 133 and Plat Book 8, Pages 19 through 24, respectively and inclusively.

Section 35

All those portions of Citrus Springs Units 23 and 25 as recorded in Plat Book 7, Pages 115 through 133 and Plat Book 8, Pages 19 through 24, respectively and inclusively.

Section 36

The North $\frac{1}{4}$ of said Section 36.

Township 18 South, Range 18 East

Section 1

All those portions of Citrus Springs Units 23 and 25 as recorded in Plat Book 7, Pages 115 through 133 and Plat Book 8, Pages 19 through 24 respectively and conclusively.

Section 2

All those portions of Citrus Springs Units 23 and 25 as recorded in Plat Book 7, Pages 115 through 133 and Plat Book 8, Pages 19 through 24 respectively and conclusively.

Township 17 South, Range 19 East

All of Sections 18 and 19.

Section 6

All that area Southwest of the Withlacoochee River lying in the Southwest $\frac{1}{4}$ of the Southwest $\frac{1}{4}$ of said Section 6.

Section 7

The Southeast $\frac{1}{4}$ of the Southeast $\frac{1}{4}$ of said Section 7; and the West $\frac{1}{2}$ of the Southeast $\frac{1}{4}$ of said Section 7; and the Southwest $\frac{1}{4}$ of said Section 7; and the West $\frac{1}{2}$ of the Northwest $\frac{1}{4}$ of said Section 7.

Section 17

The Southwest $\frac{1}{4}$ of said Section 17; and the East $\frac{1}{2}$ of the Northwest $\frac{1}{4}$ of said Section 17.

Effective Date:

By Forrest L. Ludsen
Forrest L. Ludsen, Vice President
Finance and Administration

CITRUS COUNTY

Description of Territory Served

CITRUS SPRINGS (Cont.)

Section 20

The West $\frac{1}{2}$ of said Section 20; and the South $\frac{1}{2}$ of the Northeast $\frac{1}{4}$; and the Southeast $\frac{1}{4}$ less and except the Southwest $\frac{1}{4}$ of the Southeast $\frac{1}{4}$ of said Section 20.

Section 30

All Section 30 less and except the Southeast $\frac{1}{4}$ of the Southeast $\frac{1}{4}$.

Effective Date:

By:

Forrest L. Lutsen
Forrest L. Lutsen, Vice President
Finance and Administration

CITRUS COUNTY

Description Of Territory Served

CRYSTAL RIVER HIGHLANDS

In a portion of the Southwest quarter of the Southwest quarter of the Southwest quarter of the Southeast quarter of Section 10 and a portion of the East half of the Northwest quarter and the West half of the Northeast quarter of Section 15 all in Township 19 South and Range 17 East in Citrus County, Florida:

Point of Commencement at the Northwest corner of Section 15 of Township 19 South and Range 17 East.

Call Number	Bearing or Central Angle	Distance or Arc Length	Radius	Annotation
POC to POB 1	North 89° 14' 57" East	1,420.26 feet		East along the North line of the Northwest quarter of the Northwest quarter of Section 15, Township 19 South, Range 17 East in Citrus County and the North line of the Northeast quarter of the Northwest quarter to the Eastern right of way of U.S. Highway 19 (South Suncoast Boulevard) approximately 100 feet East of the centerline of U.S. Highway 19 and approximately 100 feet East of the Northwest corner of the Northeast quarter of the Northwest quarter of Section 15;
POC to POB 2	North 89° 13' 27" East	684.18 feet		East along the North line of the Northeast quarter of the Northwest quarter of Section 15 to a point approximately 535 feet West of the Northeast corner of the Northeast quarter of the Northwest quarter of Section 15 and the Point of Beginning;

Effective Date:

By: 
Forrest L. Ludsen, Vice President
Finance and Administration

CITRUS COUNTY

Description Of Territory Served

CRYSTAL RIVER HIGHLANDS (Cont.)

<u>Call Number</u>	<u>Bearing or Central Angle</u>	<u>Distance or Arc Length</u>	<u>Radius</u>	<u>Annotation</u>
1.	North 89°13'27" East	609.62 feet		East along the North line of the Northeast quarter of the Northwest quarter and the West line of the Northwest quarter of the Northeast quarter of Section 15 to a point of intersection with the Western right of way of South Stonebrook Drive (i.e. Old U.S. Highway 19) and approximately 58 feet East of the Southwest corner of the Southwest quarter of the Southwest quarter of the Southeast quarter of Section 10;
2.	North 01°50'50" West	119.17 feet		North along the Western right of way of South Stonebrook Drive to a point 119.17 feet North of the South line of the Southwest quarter of the Southwest quarter of the Southwest quarter of the Southeast quarter of Section 10;
3.	North 89°13'27" East	150.01 feet		East along a line parallel to and 119.17 feet North of the South line of the Southwest quarter of the Southwest quarter of the Southwest quarter of the Southeast quarter of Section 10 to a point approximately 100 feet East of the Eastern right of way of South Stonebrook Drive;

Effective Date:

By: Forrest L. Lidsen
Forrest L. Lidsen, Vice President
Finance and Administration

CITRUS COUNTY

Description Of Territory Served

CRYSTAL RIVER HIGHLANDS (Cont.)

Call Number	Bearing or Central Angle	Distance or Arc Length	Radius	Annotation
4.	South 01°50'50" East	119.17 feet		South along a line approximately 100 feet East of the Eastern right of way of South Stonebrook Drive to a point on the South line of the Southwest quarter of the Southwest quarter of the Southeast quarter of Section 10 and the North line of the Northwest quarter of the Northwest quarter of the Northeast quarter of Section 15 approximately 208 feet East of the Northwest corner of the Northwest quarter of the Northwest quarter of the Northeast quarter of Section 15;
5.	North 89°13'27" East	452.11 feet		East along the North line of the Northwest quarter of the Northwest quarter of the Northeast quarter of Section 15 to the Northeast corner of the Northwest quarter of the Northwest quarter of the Northeast quarter of Section 15;
6.	South 00°27'12" East	520.38 feet		South along the East line of the Northwest quarter of the Northwest quarter of the Northeast quarter of Section 15 to a point 520.38 feet South of the Northeast corner of the Northwest quarter of the Northwest quarter of the Northeast quarter of Section 15;

Effective Date:

By: Forrest L. Lutsen
Forrest L. Lutsen, Vice President
Finance and Administration

CITRUS COUNTY

Description Of Territory Served

CRYSTAL RIVER HIGHLANDS (Cont.)

Call Number	Bearing or Central Angle	Distance or Arc Length	Radius	Annotation
7.	South 89°07'45" West	352.03 feet		West along a line approximately 520 feet South of the North line of the Northwest quarter of the Northwest quarter of the Northeast quarter of Section 15 to a point approximately 313 feet East of the West line of the Northwest quarter of the Northwest quarter of the Northeast quarter of Section 15;
8.	North 00°27'45" West	100.00 feet		North along a line approximately 313 feet East of the West line of the Northwest quarter of the Northwest quarter of the Northeast quarter of Section 15 to a point approximately 421 feet South of the North line of the Northwest quarter of the Northwest quarter of the Northeast quarter of Section 15;
9.	South 89°07'45" West	200.00 feet		West along a line approximately 421 feet South of the North line of the Northwest quarter of the Northwest quarter of the Northeast quarter of Section 15 to a point of intersection with the Eastern right of way of South Stonebrook Drive;
10.	South 00°27'45" East	100.00 feet		South along the Eastern right of way of South Stonebrook Drive to a point approximately 520 feet South of the North line of the Northwest quarter of the Northwest quarter of the Northeast quarter of Section 15;

Effective Date:

By: Forrest L. Lutsen
Forrest L. Lutsen, Vice President
Finance and Administration

CITRUS COUNTY

Description Of Territory Served

CRYSTAL RIVER HIGHLANDS (Cont.)

Call Number	Bearing or Central Angle	Distance or Arc Length	Radius	Annotation
11.	South 00°18'04" East	747.84 feet		South along the Eastern right of way of South Stonebrook Drive to a point approximately 65 feet North of the South line of the Northwest quarter of the Northeast quarter and the North line of the West half of the Southwest quarter of the Northeast quarter of Section 15;
12.	South 18°59'10" East	65.00 feet		South along the Eastern right of way of South Stonebrook Drive to a point of intersection with the North line of the West half of the Southwest quarter of the Northeast quarter of Section 15 and the Northern right of way of Longfellow Street approximately 143 feet East of the Northwest corner of the West half of the Southwest quarter of the Northeast quarter of Section 15;
13.	South 89°16'20" West	10.00 feet		West along Northern right of way of Longfellow Street and the North line of the West half of the Southwest quarter of the Northeast quarter of Section 15 to the Eastern right of way line of South Stonebrook Drive and a point approximately 133 feet East of the West line of the West half of the Southwest quarter of the Northeast quarter of Section 15;

Effective Date:

By: Forrest L. Lutsen
Forrest L. Lutsen, Vice President
Finance and Administration

CITRUS COUNTY

Description Of Territory Served

CRYSTAL RIVER HIGHLANDS (Cont.)

<u>Call Number</u>	<u>Bearing or Central Angle</u>	<u>Distance or Arc Length</u>	<u>Radius</u>	<u>Annotation</u>
14.	South 19°00'40" East	654.98 feet		Southeasterly along the Eastern right of way of South Stonebrook Drive to a point approximately 621 feet South of the North line of the West half of the Southwest quarter of the Northeast quarter of Section 15 and approximately 342 feet East of the West line of the West half of the Southwest quarter of the Northeast quarter of Section 15;
15.	South 19°20'01" East	750.65 feet		Southeasterly along the Eastern right of way of South Stonebrook Drive to a point on the South line of the West half of the Southwest quarter of the Northeast quarter of Section 15 approximately 585 feet East of the Southwest corner of the West half of the Southwest quarter of the Northeast quarter of Section 15;
16.	South 89°31'09" West	584.63 feet		West along the South line of the West half of the Southwest quarter of the Northeast quarter of Section 15 to the Southwest corner of the West half of the Southwest quarter of the Northeast quarter of Section 15;
17.	North 00°26'10" West	599.94 feet		North along the West line of the West half of the Southwest quarter of the Northeast quarter of Section 15 to a point approximately 65 feet South of the Northeast corner of the South half of the Southeast quarter of the Northwest quarter of Section 15;

Effective Date:

By: Forrest L. Lutsen
Forrest L. Lutsen, Vice President
Finance and Administration

CITRUS COUNTY

Description Of Territory Served

CRYSTAL RIVER HIGHLANDS (Cont.)

Call Number	Bearing or Central Angle	Distance or Arc Length	Radius	Annotation
18.	South 89°24'23" West	1,223.02 feet		West along a line approximately 65 feet South of the North line of the South half of the Southeast quarter of the Northwest quarter of Section 15 to the point of intersection with the Eastern right of way of U.S. Highway 19;
19.	North 00°20'13" West	727.94 feet		North along the Eastern right of way of U.S. Highway 19 to a point on the North line of the Southeast quarter of the Northwest quarter of Section 15;
20.	North 89°17'37" East	1,221.77 feet		East along the North line of the Southeast quarter of the Northwest quarter of Section 15 to the Northeast corner of the Southeast quarter of the Northwest quarter and to the Northwest corner of the West half of the Southwest quarter of the Northeast quarter of Section 15;
21.	North 89°16'20" East	81.33 feet		East along the North line of the West half of the Southwest quarter of the Northeast quarter of Section 15 to the point of intersection with the Western right of way of South Stonebrook Drive approximately 81 feet East of the Southwest corner of the Northwest quarter of the Northeast quarter of Section 15;
22.	North 06°36'40" West	174.87 feet		North along the Western right of way of South Stonebrook Drive to a point approximately 174 feet North of the South line of the Northwest quarter of the Northeast quarter of Section 15;

Effective Date:

By Forrest L. Lutsen
Forrest L. Lutsen, Vice President
Finance and Administration

CITRUS COUNTY

Description Of Territory Served

CRYSTAL RIVER HIGHLANDS (Cont.)

<u>Call Number</u>	<u>Bearing or Central Angle</u>	<u>Distance or Arc Length</u>	<u>Radius</u>	<u>Annotation</u>
23.	North 00°07'03" East	604.91 feet		North along the Western right of way of South Stonebrook Drive to a point approximately 553 feet South of the North line of the Northwest quarter of the Northwest quarter of the Northeast quarter of Section 15;
24.	South 89°14'57" West	604.98 feet		West along a line parallel to and approximately 553 feet South of the North line of the Northwest quarter of the Northwest quarter of the Northeast quarter of Section 15 and the North line of the Northeast quarter of the Northeast quarter of the Northwest quarter of Section 15 to a point approximately 546 feet West of the East line of the Northeast quarter of the Northeast quarter of the Northwest quarter of Section 15;
25.	North 00°21'50" West	552.30 feet		North along a line approximately 546 feet West of the East line of the Northeast quarter of the Northeast quarter of the Northwest quarter of Section 15 to a point on the North line of the Northeast quarter of the Northeast quarter of the Northwest quarter of Section 15 and the Point of Beginning being approximately 535 feet West of the Northeast corner of the Northeast quarter of the Northeast quarter of the Northwest quarter of Section 15.

Effective Date:

By:

Forrest L. Lutsen
Forrest L. Lutsen, Vice President
Finance and Administration

CITRUS COUNTY

Description Of Territory Served

GOLDEN TERRACE

Township 19 South, Range 19 East, Citrus County, Florida

Section 11

All that portion of the Northeast $\frac{1}{4}$ of the Southeast $\frac{1}{4}$ of said Section 11, lying Southerly of State Road No. 44 (E. Gulf to Lake Highway)

AND

the South 80 feet of the East 150 feet of the Northwest $\frac{1}{4}$ of the Southeast $\frac{1}{4}$ of said Section 11.

AND

the West $\frac{1}{2}$ of the Southeast $\frac{1}{4}$ of the Southeast $\frac{1}{4}$ of said Section 11

AND

all that portion of the North 550 feet of the West $\frac{1}{2}$ of the Northeast $\frac{1}{4}$ of the Southeast $\frac{1}{4}$ of the Southeast $\frac{1}{4}$ of said Section 11, lying South of State Road No. 44

AND

the South 500 feet of the West $\frac{1}{2}$ of the Southeast $\frac{1}{4}$ of the Southeast $\frac{1}{4}$ of the Southeast $\frac{1}{4}$ of said Section 11

AND

the South 250 feet of the East $\frac{1}{2}$ of the Southeast $\frac{1}{4}$ of the Southeast $\frac{1}{4}$ of the Southeast $\frac{1}{4}$ of said Section 11.

Section 12

The West 130 feet of the South 200 feet of said Section 12.

Section 14

The North 157 feet of the East 331 feet of said Section 14.

Effective Date:

By:

Forrest L. Lutsen

Forrest L. Lutsen, Vice President
Finance and Administration

CITRUS COUNTY

Description Of Territory Served

GOSPEL ISLAND ESTATES

Township 19 South, Range 20 East, Citrus County, Florida.

Section 9

For a point of beginning use the SW corner of the NE ¼ of said Section 9; thence run North 0° 00' 42" West 300 feet, along the West line of the NE ¼, thence South 89° 19' 37" East 329.79 feet; thence North 0° 03' 27" West 1020.04 feet; thence South 89° 22' 30" East 330.06 feet; thence South 0° 09' 05" East 660.65 feet; thence South 0° 09' 50" East 659.69 feet; thence North 89° 19' 37" West 662.34 feet, along the South line of the said NE ¼, to the Point of Beginning.

Effective Date:

By:

Forrest L. Lutsen

Forrest L. Lutsen, Vice President
Finance and Administration

CITRUS COUNTY

Description Of Territory Served

LAKESIDE

Township 18 South, Range 19 East, Citrus County, Florida.

Section 36

The East $\frac{1}{2}$ of said Section 36.

And

All that part of the Southeast $\frac{1}{4}$ of the Southwest $\frac{1}{4}$ of said Section 36 lying East of U.S.
Highway 41.

Township 19 South, Range 19 East, Citrus County, Florida.

Section 1

The East 360 feet of the West 1,120 feet more or less of the North 145 feet of the
Northeast $\frac{1}{4}$ of said Section 1.

Effective Date:

By:

Forrest L. Lutsen

Forrest L. Lutsen, Vice President
Finance and Administration

CITRUS COUNTY

Description Of Territory Served

OAK FOREST

Township 21 South, Range 20 East, Citrus County, Florida

Section 4

The South ½ of Section 4, Township 21 South, Range 20 East, Citrus County, Florida.

Effective Date:

By:



Forrest L. Lutsen, Vice President
Finance and Administration

CITRUS COUNTY

Description Of Territory Served

PINE RIDGE

Township 17 South, Range 18 East, Citrus County, Florida.

Section 32

The Southwest $\frac{1}{4}$ of the Southwest $\frac{1}{4}$ and the South 660 feet more or less of the Southeast $\frac{1}{4}$ of said Section 32.

Section 33

All that part of Pine Ridge Unit 3 as recorded in Plat Book 8, Pages 25 through 36 inclusive as recorded in the Public Records of Citrus County, Florida.

Section 34

All that part of Pine Ridge Unit 3 as recorded in Plat Book 8, Pages 51 through 67 inclusive.

Section 35

All that part of Pine Ridge Unit 3 as recorded in Plat Book 8, Pages 25 through 36 inclusive.

Township 18 South, Range 17 East.

Section 1

The Northeast $\frac{1}{4}$ of said Section 1.

Section 12

The East $\frac{1}{2}$ of the said Section 12.

Section 13

The East $\frac{1}{2}$ and the East $\frac{1}{2}$ of the Northwest $\frac{1}{4}$ of said Section 13.

Township 18 South, Range 18 East.

All of Sections 3, 4, 5, 7, 8, 9, 17, 18, and 19.

Section 1

That area lying West of the Right-of-way of State Road 491 as it now exists and that part of Pine Ridge Unit 3 as recorded in Plat Book 8, Pages 25 through 36 inclusive.

Section 2

That portion of Pine Ridge Unit 3 as recorded in Plat Book 8, Pages 25 through 36 inclusive.

Section 6

All of said Section 6 less and except the North $\frac{1}{2}$ of the Northeast $\frac{1}{4}$.

Effective Date:

By:


Forrest L. Lutsen, Vice President
Finance and Administration

CITRUS COUNTY

Description Of Territory Served

PINE RIDGE (Cont.)

Section 10

All of said Section 10 less and except the South 660 feet more or less of the Southeast $\frac{1}{4}$.

Section 11

The West 4000 feet more or less of the North 4000 feet more or less lying and being Northwest of State Road 491 right of way as it now exists.

Section 15

The Northwest $\frac{1}{4}$ and the South 1050 feet more or less of the North 2000 feet more or less of said Section 15 lying and being Northwest of State Road 491 right of way as it now exists.

Section 20

All of said Section 20 less and except the Southeast $\frac{1}{4}$ of the Northeast $\frac{1}{4}$.

Effective Date:

By:

Forrest L. Lutsen

Forrest L. Lutsen, Vice President
Finance and Administration

CITRUS COUNTY

Description Of Territory Served

POINT O' WOODS

Township 19 South, Range 20 East, Citrus County, Florida

Section 2

The Southeast $\frac{1}{4}$ of said Section 2;

AND

The South 2000 feet of the Southwest $\frac{1}{4}$ of said Section 2;

AND

The Southeast $\frac{1}{4}$ of the Northeast $\frac{1}{4}$ of said Section 2.

Section 11

The Northeast $\frac{1}{4}$ of the Northwest $\frac{1}{4}$ of said Section 11;

AND

The North $\frac{1}{2}$ of the Northeast $\frac{1}{4}$ of said Section 11 LESS the North 400 feet of the East 1171 feet and ALSO LESS the North 765 feet of the East 590 feet.

Effective Date:

By:

Forrest L. Lidsen

Forrest L. Lidsen, Vice President
Finance and Administration

CITRUS COUNTY

Description Of Territory Served

ROLLING GREEN

Township 19 South, Range 20 East, Citrus County, Florida

Section 26

That portion of the Northeast $\frac{1}{4}$ of the Northwest $\frac{1}{4}$ of Section 26, Township 19 South, Range 20 East, Citrus County, Florida, lying Northerly of East Sandpiper Drive.

Effective Date:

By:

Forrest L. Lutsen

Forrest L. Lutsen, Vice President
Finance and Administration

CITRUS COUNTY

Description Of Territory Served

ROSEMONT

Township 19 South, Range 20 East, Citrus County, Florida.

Section 26

The West $\frac{1}{2}$ of the SW $\frac{1}{4}$ and the SW $\frac{1}{4}$ of the NW $\frac{1}{4}$ and the West 1012.12 feet of the SE $\frac{1}{4}$ of the NW $\frac{1}{4}$ of said Section 26.

Section 27

The North $\frac{1}{2}$ of the SE $\frac{1}{4}$ of the NE $\frac{1}{4}$ and the SE $\frac{1}{4}$ of the SE $\frac{1}{4}$ of said Section 27.

Section 35

That portion of the North $\frac{1}{2}$ of the NW $\frac{1}{4}$ of said Section 35 which is lying Northerly of the shoreline of Lake Tsala, Apopka.

Effective Date:

By:

Forrest L. Lutsen

Forrest L. Lutsen, Vice President
Finance and Administration

CITRUS COUNTY

Description Of Territory Served

SPRING GARDENS

In Section 27, Township 19 South, Range 17 East, Citrus County, Florida:

Commence at the Northeast corner of the Southeast $\frac{1}{4}$ of Section 27, Township 19, Range 17; thence run Southerly along the East line of said Section 27, a distance of 340 feet, more or less; thence run South $89^{\circ}37'07''$ West, a distance of 710 feet, more or less to the Point of Beginning; said Point of Beginning also being the Southeast corner of Unit No. 2 Homosassa as recorded in Plat Book 1, Page 44, Public Records of Citrus County, Florida. Thence South $89^{\circ}37'07''$ West along the South line of said Unit No. 2 of Homosassa, a distance of 640.46 feet; thence North $00^{\circ}22'53''$ West, a distance of 534.92 feet; thence South $89^{\circ}35'27''$ West, a distance of 754.42 feet; thence South $04^{\circ}47'14''$ West, a distance of 50 feet; thence South $85^{\circ}12'46''$ East, a distance of 20 feet; thence South $18^{\circ}10'34''$ West, a distance of 401.95 feet to a point on the Northeasterly right-of-way line of U.S. Highway No. 19, said point being 146 feet from and measured at a right angle to the centerline of said U.S. Highway No. 19; thence North $45^{\circ}23'53''$ West along said right-of-way line, a distance of 469.80 feet; thence North $89^{\circ}37'07''$ East, a distance of 34.93 feet; thence North $00^{\circ}22'53''$ West, a distance of 895.91 feet; thence South $89^{\circ}37'07''$ West, a distance of 460.25 feet to the Easterly right-of-way line of U.S. Highway No. 19; thence North $00^{\circ}22'53''$ West along said right-of-way line, a distance of 66 feet; thence North $89^{\circ}37'07''$ East, a distance of 250 feet; thence North $00^{\circ}22'53''$ West, a distance of 600 feet; thence South $89^{\circ}37'07''$ West, a distance of 175 feet; thence North $00^{\circ}22'53''$ West, a distance of 16 feet; thence North $89^{\circ}37'07''$ East, a distance of 165 feet; thence North $00^{\circ}22'53''$ West, a distance of 463.58 feet; thence South $86^{\circ}31'20''$ East, a distance of 240.45 feet; thence North $89^{\circ}37'07''$ East, a distance of 299.79 feet; thence North $88^{\circ}52'13''$ East, a distance of 723.66 feet; thence South $84^{\circ}40'04''$ East, a distance of 75.33 feet; thence North $88^{\circ}15'54''$ East, a distance of 56.46 feet; thence North $00^{\circ}22'53''$ West, a distance of 213.84 feet; thence North $89^{\circ}37'07''$ East, a distance of 80 feet; thence South $00^{\circ}22'53''$ East, a distance of 211.94 feet; thence North $88^{\circ}15'54''$ East, a distance of 79.05 feet; thence South $89^{\circ}50'47''$ East, a distance of 411 feet; thence South $00^{\circ}22'53''$ East, a distance of 1000 feet; thence South $89^{\circ}50'47''$ East, a distance of 100 feet; thence South $00^{\circ}22'53''$ East, a distance of 1465.32 feet to the Point of Beginning.

Effective Date:

By: Forrest L. Lutsen
Forrest L. Lutsen, Vice President
Finance and Administration

CITRUS COUNTY

Description Of Territory Served

SUGARMILL WOODS

Township 20 South, Range 18 East, Citrus County, Florida

All of Sections 13 through 23 and 26 through 35.

Township 20 South, Range 17 East, Citrus County, Florida

That portion of Sections 13, 24, 25 and 36 lying Easterly of U.S. Highway 19-98.

Effective Date:

By: Forrest L. Lutsen
Forrest L. Lutsen, Vice President
Finance and Administration

CLAY COUNTY

Territory Served

<u>Plant Name</u>	<u>Cert. No.</u>	<u>Order No.</u>	<u>Order Issued</u>	<u>Docket Number</u>	<u>Filing Type</u>
Keystone Heights	003-W	15598	01/28/86	850552-WU	Transfer
Lakeview Villas	003-W	22915	05/09/90	891317-WU	Trnsfr; Add'l. Terr.
Postmaster Village	003-W	0071	01/21/94	930744-WU	Additional Territory
Postmaster Village	003-W	17359	04/03/87	861370-WU	Trnsfr; Add'l. Terr.

Effective Date:

By: Forrest L. Lutsen
Forrest L. Lutsen, Vice President
Finance and Administration

CLAY COUNTY

Communities Served

Plant
Name

Keystone Heights

Lakeview Villas

Postmaster Village

Development
Name

Keystone Heights

Lakeview Villas

Postmaster Village

Effective Date:

By: Forrest L. Lutsen
Forrest L. Lutsen, Vice President
Finance and Administration

CLAY COUNTY

Description Of Territory Served

KEYSTONE HEIGHTS

Township 8 South, Range 23 East, Clay County, Florida.

Beginning at the Northerly intersection of State Road 100 and 214 in Section 28; thence North parallel to the East Section lines of Section 20 and 17, a distance of about 2 1/2 miles to a point on the North line of Section 16; thence West along the North line of Sections 16, 17 and 18 to a point on the boundary line between Clay and Bradford Counties; thence South along the West boundary line of Clay County to the point of intersection thereof with the North shore of Lake Geneva; thence in a generally Easterly direction following the North shore of Lake Geneva; to a point due West of the point of beginning; thence East to the point of the beginning; excluding that portion of Section 18 lying North of Brooklyn Lake.

Effective Date:

By:

Forrest L. Lutsen
Forrest L. Lutsen, Vice President
Finance and Administration

CLAY COUNTY

Description Of Territory Served

LAKEVIEW VILLAS

The following described lands located in Section 28, Township 8 South, Range 23 East, Clay County, Florida.

Being more particularly described as follows:

In Section 28, Township 8 South, Range 23 East of Clay County, and a portion of Plat Book 5, Page 5 of Lake Geneva Heights; lots 1-23 of Block 4 and lots 1-5, 20-24 of Book 6. Containing 9.6 acres more or less.

Effective Date:

By: Forrest L. Lutsen
Forrest L. Lutsen, Vice President
Finance and Administration

CLAY COUNTY

Description Of Territory Served

POSTMASTER VILLAGE

Township 8 South, Range 23 East, Clay County, Florida.

Section 32

All of the South $\frac{1}{2}$ of said Section, plus

Section 33

All of the South $\frac{1}{2}$ of said Section, plus

Township 9 South, Range 23 East, Clay County, Florida.

Section 4

All of the North $\frac{1}{2}$ of the Northeast $\frac{1}{4}$ of said Section and all of the North $\frac{1}{2}$ of the Northwest $\frac{1}{4}$ of said Section, plus

Section 5

All of the North $\frac{1}{2}$ of the Northeast $\frac{1}{4}$ of said Section and all of the North $\frac{1}{2}$ of the Northwest $\frac{1}{4}$ of said Section.

Effective Date:

By: Forrest L. Lutsen
Forrest L. Lutsen, Vice President
Finance and Administration

FLORIDA WATER SERVICES CORPORATION
WATER TARIFF

VOLUME I SECTION II
Original Sheet No. 8.0

COLLIER COUNTY

Territory Served

<u>Plant Name</u>	<u>Cert. No.</u>	<u>Order No.</u>	<u>Order Issued</u>	<u>Docket Number</u>	<u>Filing Type</u>
Marco Island	452-W	25575	01/07/92	910662-WS	Corp. Reorg.
Marco Island Utilities	452-W	22307	12/12/89	881501-WS	Trnsfr; Org. Control
Marco Island Utilities	452-W	17218	02/23/87	850314-WS	Original Certificate
Marco Shores	470-W	25575	01/07/92	910662-WS	Corp. Reorg.
Marco Shores Utilities	470-W	22307	12/12/89	881501-WS	Trnsfr; Org. Control
Marco Shores Utilities	470-W	17218	02/23/87	850314-WS	Original Certificate

Effective Date:

By:

Forrest L. Lutsen
Forrest L. Lutsen, Vice President
Finance and Administration

COLLIER COUNTY

Communities Served

Plant
Name

Marco Island
Marco Island
Marco Island

Marco Shores
Marco Shores

Development
Name

Key Marco
Marco Beach
Marco Island

Marco Shores
Marco Shores Air Terminal

Effective Date:

By: Forrest L. Lutsen
Forrest L. Lutsen, Vice President
Finance and Administration

COLLIER COUNTY

Description Of Territory Served

MARCO ISLAND

Please refer to the description of territory served as filed in Docket No. 850314-WS, Order No. 17218, issued February 23, 1987.

(Tariff sheets containing the complete text of the description of territory served will be forthcoming.)

Effective Date:

By:


Forrest L. Lutsen, Vice President
Finance and Administration

COLLIER COUNTY

Description Of Territory Served

MARCO SHORES

Please refer to the description of territory served as filed in Docket No. 850314-WS, Order No. 17218, issued February 23, 1987.

(Tariff sheets containing the complete text of the description of territory served will be forthcoming.)

Effective Date:

By


Forrest L. Lutsen, Vice President
Finance and Administration

DUVAL COUNTY

Territory Served

<u>Plant Name</u>	<u>Cert. No.</u>	<u>Order No.</u>	<u>Order Issued</u>	<u>Docket Number</u>	<u>Filing Type</u>
Beacon Hills	177-W	18512	12/08/87	851092-WS	Additional Territory
Beacon Hills	177-W	16377	07/18/86	860404-WS	Additional Territory
Beacon Hills	177-W	10836	06/03/82	810469-WS(TC)	Trnsfr; Add'l. Terr.
Woodmere	177-W	9909	03/31/81	810029-WS(TC)	Transfer

Effective Date:

By: 
Forrest L. Lutsen, Vice President
Finance and Administration

DUVAL COUNTY

Communities Served

Plant
Name

Beacon Hills

Woodmere

Development
Name

Beacon Hills

Woodmere

Effective Date:

By Forrest L. Lutsen
Forrest L. Lutsen, Vice President
Finance and Administration

DUVAL COUNTY
Description Of Territory Served

BEACON HILLS

Township 1 South, Range 28 East, Jacksonville, Duval County, Florida.

All of Section 46, 47, 48, 49, 50 and 51

That portion of Section 29 lying South of the Fulton Dames Point cut-off of the St. Johns River.

All of section 32, that portion of Section 33 lying West of Monument Road.

Township 1 South, Range 28 East

All of Sections: 28, 33 and 44.

Section 34, that portion lying Southwest of Mt. Pleasant Road.

And

Township 2, South, Range 28 East

Sections 3, 4, 39, 40 that portion lying East of Monument Road, North of McCormick Road extensions, and Southwest of Mt. Pleasant Road.

Effective Date:

By:


Forrest L. Lutsen, Vice President
Finance and Administration

DUVAL COUNTY

Description Of Territory Served

WOODMERE

Township 1 South, Range 27 East, Jacksonville, Duval County, Florida.

All Government lots 1 to 8 in Section 33, less and except that portion of Government Lot 4 that lies within University Park Subdivision 4A.

All of Section 28 and 29 lying South of the St. John's River bulkhead as established in Plat Book 1, page 11 and 11A of the former Public Records of Duval County, Florida.

All of Bennett Park, Lots 1 to 14 as recorded in Deed Book A-1, page 396 of the former Public Records of Duval County, Florida.

That portion of Section 53 lying South and East of said St. John's River Bulkhead line.

That portion of Section 54 lying East of said St. John's River Bulkhead line, West of the centerline of University Boulevard and North of University Park Subdivision Unit 6.

Effective Date:

By Forrest L. Lutsen
Forrest L. Lutsen, Vice President
Finance and Administration

HERNANDO COUNTY

Territory Served

<u>Plant Name</u>	<u>Cert. No.</u>	<u>Order No.</u>	<u>Order Issued</u>	<u>Docket Number</u>	<u>Filing Type</u>
Spring Hill	046-W	1182	09/27/94	930758-WS	Additional Territory
Spring Hill	046-W	0425	05/28/92	920078-WU	Additional Territory
Spring Hill	046-W	25575	01/07/92	910662-WS	Corp. Reorg.
Spring Hill Utilities	046-W	22307	12/12/89	881501-WS	Trnsfr. Org. Control
Spring Hill Utilities	046-W	21198	05/08/89	881183-WS	Territory Amendment
Spring Hill Utilities	046-W	18005	08/14/87	870874-WS	Additional Territory
Spring Hill Utilities	046-W	9377	05/21/80	790324-WS(TC)	Transfer to Subsidiary
Spring Hill Utilities	046-W	4914-A	09/16/70	69394-W	Correction
Spring Hill Utilities	122-WS	4914	07/09/70	69394-W	Original Certificate

Effective Date:

By:

Forrest L. Ludden

Forrest L. Ludden, Vice President
Finance and Administration

HERNANDO COUNTY

Communities Served

Plant
Name

Spring Hill
Spring Hill
Spring Hill

Development
Name

Preston Hollow
Spring Hill
Timber Ridge

Effective Date:

By: 
Forrest L. Ludden, Vice President
Finance and Administration

HERNANDO COUNTY

Description Of Territory Served

SPRING HILL

Township 22 South, Range 17 East, Hernando County, Florida.

Section 36

All that portion of the Southeast $\frac{1}{4}$ of said Section 36 lying Southeast of the right-of-way of State Road 50.

Township 23 South, Range 17 East, Hernando County, Florida.

Section 1

All of said Section 1, less and except that portion lying Northwest of the right-of-way of State Road 50.

Section 2

All that portion of the South $\frac{1}{4}$ of said Section 2 lying East of the right-of-way of State Road 50.

Sections 11, 12 and 13

All of said Sections 11, 12 and 13.

Section 14

The East $\frac{1}{2}$ of said Section 14; and the Southeast $\frac{1}{4}$ of the Northwest $\frac{1}{4}$ of said Section 14; and the Southwest $\frac{1}{4}$ of said Section 14.

Section 15

The East 1,500 feet of the North 370 feet of the Southeast $\frac{1}{4}$ and the East 350 feet of the South 790 feet of the North 1,150 feet of the Southeast $\frac{1}{4}$ of said Section 15.

Section 22

The Southeast $\frac{1}{4}$ of the Southeast $\frac{1}{4}$ of the Southeast $\frac{1}{4}$ of said Section 22.

Sections 23, 24, 25, 26, 27, 28 and 29

All of said Sections 23, 24, 25, 26, 27, 28 and 29.

Section 30

The South $\frac{1}{4}$ of said Section 30.

Section 31

All of said Section 31, less and except that portion of the South $\frac{1}{4}$ lying West of U.S. 19.

Sections 32, 33, 34, 35 and 36

All of said Sections 32, 33, 34, 35 and 36.

Effective Date:

By:


Forrest L. Ludden, Vice President
Finance and Administration

HERNANDO COUNTY

Description Of Territory Served

SPRING HILL (Cont.)

Township 22 South, Range 18 East, Hernando County, Florida.

Section 33

All of that portion of said Section 33 lying West of the Florida Power Corporation easement, less and except the South $\frac{1}{4}$ of the West 540 feet, and less and except the North 595 feet of the East 1,050 feet, more or less, of the Northwest $\frac{1}{4}$ of said Section 33, and less and except the North 595 feet of the East $\frac{1}{2}$ of said Section 33, and less and except the North $\frac{1}{4}$ of the West 1,850 feet, more or less, of said Section 33.

Township 23 South, Range 18 East, Hernando County, Florida.

Section 4

All that portion of said Section 4 lying West of the Florida Power Corporation Easement.

Section 5

The South $\frac{3}{4}$ of said Section 5.

Section 6

The South $\frac{3}{4}$ of said Section 6.

Sections 7 and 8

All of said Sections 7 and 8.

Section 9

All that portion of said Section 9, lying West of the Florida Power Corporation Easement.

Section 15

The South $\frac{1}{2}$ of said Section 15, less and except the East 1,340 feet.

Section 16

The South $\frac{1}{4}$ of said Section 16.

Section 17

All of said Section 17, less and except that portion of the Northeast $\frac{1}{4}$ lying East of the Florida Power Corporation Easement.

Sections 18, 19, 20 and 21

All of said Sections 18, 19, 20 and 21.

Section 22

All of said Section 22, less and except the East 1,360 feet.

Sections 27, 28, 29, 30, 31, 32, 33 and 34

All of said Sections 27, 28, 29, 30, 31, 32, 33 and 34.

Effective Date:

By:


Forrest L. Lutsen, Vice President
Finance and Administration

HIGHLANDS COUNTY

Territory Served

<u>Plant Name</u>	<u>Cert. No.</u>	<u>Order No.</u>	<u>Order Issued</u>	<u>Docket Number</u>	<u>Filing Type</u>
Leisure Lakes (Covered Bridge)	422-W	22916	05/09/90	891250-WS	Transfer

Effective Date:

By Forrest L. Lutsen
Forrest L. Lutsen, Vice President
Finance and Administration

HIGHLANDS COUNTY

Communities Served

Plant
Name

Leisure Lakes

Development
Name

Covered Bridge

Effective Date:

By: Forrest L. Lutsen
Forrest L. Lutsen, Vice President
Finance and Administration

HIGHLANDS COUNTY

Description Of Territory Served

LEISURE LAKES

Township 36 South, Range 29 East, Highlands County, Florida.

Section 15

Beginning at the Northwest corner of said Section 15, thence run North 87 degrees 55 minutes 51 seconds East along the North line of said Section 15 a distance of 650 feet, thence South 00 degrees 06 minutes 24 seconds West along the East line of the West 1/4 of said section a distance of 3,500 feet, thence run North 89 degrees 38 minutes 45 seconds West a distance of 700 feet, more or less, to a point on the West section line of said Section 15, thence run 3,500 feet, more or less, North along said West section line to the Point of Beginning.

Section 16

Beginning at the Northeast corner of said Section 16, then run 2,050 feet, more or less, South along the Eastern section line of said Section 16, to the intersection of said boundary with the Eastern edge of Jack Creek as it now runs, thence run North following the meanderings of said Jack Creek a distance of a distance of 2,400 feet, more or less, to the intersection with the North Section line of said Section 16, thence following said Section 16, thence following said North Section line, run East a distance of 875 feet, more or less, to the Point of Beginning.

Effective Date:

By:



Forrest L. Lutsen, Vice President
Finance and Administration

**FLORIDA WATER SERVICES CORPORATION
WATER TARIFF**

**VOLUME I SECTION II
Original Sheet No. 12.0**

LAKE COUNTY

Territory Served

<u>Plant Name</u>	<u>Cert. No.</u>	<u>Order No.</u>	<u>Order Issued</u>	<u>Docket Number</u>	<u>Filing Type</u>
Carlton Village	106-W	8075	12/02/77	770578-W(TC)	Trnstr; Addl. Terr.
East Lake Harris Estates	106-W	8144	01/25/78	770579-W(TC)	Trnstr; Addl. Terr.
Fern Terrace	106-W	1150	08/09/93	930129-WU	Additional Territory
Fern Terrace	106-W	5595	12/07/72	C-72505-W	Original Certificate
Friendly Center	Not required at time of acquisition.				
Grand Terrace	106-W	24230	03/12/91	900702-WU	Additional Territory
Grand Terrace	106-W	23656	10/23/90	891320-WU	Trnstr; Addl. Terr.
Hobby Hills	106-W	1150	08/09/93	930129-WU	Additional Territory
Hobby Hills	106-W	8076	12/02/77	770577-W(TC)	Trnstr; Addl. Terr.
Holiday Haven	106-W	1150	08/09/93	930129-WU	Additional Territory
Holiday Haven	106-W	20869	03/09/89	880605-WS	Trnstr; Addl. Terr.
Imperial Mobile Terrace	106-W	1306	09/08/93	930129-WU	Additional Territory
Imperial Mobile Terrace	106-W	21636	07/31/89	890348-WU	Trnstr; Addl. Terr.
Morningview	106-W	8299	05/05/78	780057-WS(TC)	Trnstr; Addl. Terr.
Palisades Country Club	106-W	24792	07/10/91	910394-WU	Additional Territory
Palms Mobile Home Park	Not required at time of acquisition.				
Picciola Island	106-W	1150	08/09/93	930129-WU	Additional Territory
Picciola Island	106-W	9988	05/05/81	780278-W(TC)	Trnstr; Addl. Terr.
Piney Woods	106-W	1150	08/09/93	930129-WU	Additional Territory
Piney Woods	106-W	5595	12/07/72	C-72505-W	Original Certificate
Quail Ridge	106-W	23505	09/18/90	900556-WU	Trnstr; Addl. Terr.
Silver Lake Estates	106-W	0754-A	06/07/93	921044-WU	Correction
Silver Lake Estates	106-W	0754	05/18/93	921044-WU	Additional Territory
Silver Lake Estates	106-W	23459	09/11/90	900227-WU	Additional Territory
Silver Lake Estates	106-W	20647	01/24/89	881011-WU	Trnstr; Addl. Terr.

Effective Date:

By: Forrest L. Lutsen
Forrest L. Lutsen, Vice President
Finance and Administration

LAKE COUNTY

Territory Served (Cont.)

<u>Plant Name</u>	<u>Cert. No.</u>	<u>Order No.</u>	<u>Order Issued</u>	<u>Docket Number</u>	<u>Filing Type</u>
Skycrest	106-W	1150	08/09/93	930129-WU	Additional Territory
Skycrest	106-W	5595	12/07/72	C-72505-W	Original Certificate
Stone Mountain	106-W	15295	10/25/85	850695-WU	Additional Territory
Sunshine Parkway	106-W	0569	05/08/95	950163-WS	Additional Territory
Sunshine Parkway	106-W	1150	08/09/93	930129-WU	Additional Territory
Sunshine Parkway	106-W	17180	02/11/87	861177-WS	Trnsfr; Addl. Terr.
Valencia Terrace	106-W	0268	02/28/95	940091-WS	Trnsfr; Addl. Terr.
Venetian Village	106-W	1150	08/09/93	930129-WU	Additional Territory
Venetian Village	106-W	10109-A	07/31/81	800636-WS(MC)	Correctn; Addl. Terr.
Venetian Village	106-W	10109	06/29/81	800636-WS(TC)	Transfer
Western Shores	106-W	0754-A	06/07/93	921044-WU	Correction
Western Shores	106-W	0754	05/18/93	921044-WU	Additional Territory
Western Shores	106-W	9688	12/10/80	791043-W(TC)	Supplement Order
Western Shores	106-W	9483	08/05/80	791043-W	Trnsfr; Addl. Terr.

Effective Date:

By: Forrest L. Ludden
Forrest L. Ludden, Vice President
Finance and Administration

LAKE COUNTY

Communities Served

Plant
Name

Development
Name

Carlton Village

Carlton Village

East Lake Harris Estates

East Lake Harris Estates

Fern Terrace

Fern Terrace

Friendly Center

Friendly Center

Grand Terrace

Grand Terrace

Hobby Hills

Hobby Hills

Holiday Haven

Holiday Haven

Imperial Mobile Terrace

Imperial Mobile Terrace

Morningview

Morningview

Palisades Country Club

Palisades

Palms Mobile Home Park

Palms Mobile Home Park

Picciola Island

Picciola Island

Piney Woods
Piney Woods

Piney Woods
Spring Lake Manor

Quali Ridge

Quali Ridge

Silver Lake Estates
Silver Lake Estates

Scottish Highland
Silver Lake Estates

Skycrest

Skycrest

Stone Mountain

Stone Mountain

Sunshine Parkway

Sunshine Parkway

Effective Date:

By:



Forrest L. Lutsen, Vice President
Finance and Administration

LAKE COUNTY

Communities Served (Cont.)

Plant
Name

Development
Name

Valencia Terrace

Valencia Terrace

Venetian Village

Venetian Village

Western Shores

Western Shores

Effective Date:

By:

Forrest L. Lutsen

Forrest L. Lutsen, Vice President
Finance and Administration

LAKE COUNTY

Description Of Territory Served

CARLTON VILLAGE

Township 18, South, Range 24 East, Lake County, Florida.

Section 11

The Southwest $\frac{1}{4}$ and the West $\frac{1}{2}$ of the Southwest $\frac{1}{4}$ of the Southeast $\frac{1}{4}$ of said Section 11.

Section 14

The Northwest $\frac{1}{4}$ of the Northwest $\frac{1}{4}$ and the West $\frac{1}{4}$ of the Northeast $\frac{1}{4}$ of the Northwest $\frac{1}{4}$ of said Section 14.

Effective Date:

By:

Forrest L. Lutsen

Forrest L. Lutsen, Vice President
Finance and Administration

LAKE COUNTY

Description Of Territory Served

EAST LAKE HARRIS ESTATES

Township 20 South, Range 26 East, Lake County, Florida.

Sections 20 and 29

Commence at the SW corner of the SE $\frac{1}{4}$ of said Section 20; thence run West along said Section line 340 feet for a Point of Beginning; thence Southerly 260 feet; thence Westerly 300 feet; thence Southerly 390 feet; thence Westerly 860 feet; thence Northerly 950 feet; thence Easterly 750 feet; thence Northerly 600 feet; thence Easterly 230 feet; thence Northerly 100 feet; thence Easterly 500 feet; thence N 50° 49' East 480 feet; thence Easterly 910 feet to the West right-of-way line of State Road No. 561 as it is now established; thence Southerly along said right-of-way line 600 feet; thence Westerly along the North right-of-way line of Woodland Drive 1880 feet; thence Southerly along the West right-of-way of said Woodland Drive 720 feet; thence Easterly 250 feet to the Point of Beginning.

Section 20

The North 150 feet of the Southeast $\frac{1}{4}$ of the Southwest $\frac{1}{4}$ of the Southeast $\frac{1}{4}$, West of State Road Number 561 as it is now established.

Effective Date:

By:


Forrest L. Lutsen, Vice President
Finance and Administration

LAKE COUNTY

Description Of Territory Served

FERN TERRACE

Township 19 South, Range 25 East, Lake County, Florida.

Section 19

That portion of Section 19 lying South of the centerline of Old Tavares Road and East of U.S. Highway No. 441.

Section 20

That portion of the West $\frac{1}{4}$ of the Southwest $\frac{1}{4}$ of Section 20 lying South of the centerline of Old Tavares Road.

Section 29

The Northwest $\frac{1}{4}$ of the Northwest $\frac{1}{4}$ of the Northwest $\frac{1}{4}$ of Section 29.

Section 30

The North $\frac{1}{2}$ of the Northeast $\frac{1}{4}$ of the Northeast $\frac{1}{4}$, less the North 15 feet thereof, of Section 30. Also, the Northeast $\frac{1}{4}$ of the Northwest $\frac{1}{4}$ of the Northeast $\frac{1}{4}$ of Section 30.

Effective Date:

By:

Forrest L. Lutsen
Forrest L. Lutsen, Vice President
Finance and Administration

LAKE COUNTY

Description Of Territory Served

FRIENDLY CENTER

Township 20 South, Range 26 East, Lake County, Florida.

Section 30

Part of Section 30.

Effective Date:

By: Forrest L. Lutsen
Forrest L. Lutsen, Vice President
Finance and Administration

LAKE COUNTY

Description Of Territory Served

GRAND TERRACE

Township 18 South, Range 26 East, Lake County, Florida.

Section 32

The West ½ of the NE ¼ of the SW ¼ of said Section 32, further described as:

Begin at the SW corner of the NE ¼ of the SW ¼ of said Section 32, and run thence North 01° 13' 35" West along the West line of the said NE ¼ of the SW ¼ a distance of 1316.32 feet to a point on the North line of the West ½ of the said NE ¼ of the SW ¼ of said Section 32; thence North 89° 32' 31" East along said North line of the West ½ of the NE ¼ of the SW ¼ of said Section 32 a distance of 663.73 feet to a point on the East line of the said West ½ of the NE ¼ of the SW ¼ of said Section 32; thence South 01° 07' 10" East along said East line of the West ½ of the NE ¼ of the SW ¼ of Section 32 a distance of 1318.54 feet to a point on the South line of the aforesaid NE ¼ of the SW ¼ of said Section 32; thence South 89° 44' 11" West along the said South line of the NE ¼ of the SW ¼ of Section 32, a distance of 661.30 feet to the Point of Beginning and Point of Terminus.

Also

The following described lands located in portions of Section 32.

The East ½ of the Northeast ¼ of the Southwest ¼; and the West 396 feet of the South ½ of the Northwest ¼ of the Southeast ¼ of Section 32, Township 18 South, Range 26 East, in Lake County, Florida.

Effective Date:

By: 
Forrest L. Ludaen, Vice President
Finance and Administration

LAKE COUNTY

Description Of Territory Served

HOBBY HILLS

Township 18 South, Range 24 East, Lake County, Florida.

In Section 28

That part of the Northeast $\frac{1}{4}$ of the Southeast $\frac{1}{4}$ and that part of the Northwest $\frac{1}{4}$ of the Southeast $\frac{1}{4}$ of Section 28 lying East of U.S. Highway 441-27, less the North 30 feet of the above tracts for a road.

In Section 27

The North $\frac{1}{2}$ of the Northwest $\frac{1}{4}$ of the Southwest $\frac{1}{4}$ of Section 27, and the South $\frac{1}{2}$ of the Southwest $\frac{1}{4}$ of the Northwest $\frac{1}{4}$ of Section 27.

Effective Date:

By:

Forrest L. Lutsen

Forrest L. Lutsen, Vice President
Finance and Administration

LAKE COUNTY

Description Of Territory Served

HOLIDAY HAVEN

Township 15 South, Range 28 East, Lake County, Florida.

Sections 30 and 37

Commencing at the Northwest corner of Section 30, run South along the West line of said Section 30 and a Southerly projection thereof to the North right-of-way line of State Road No. 40; thence run Easterly along said right-of-way line parallel with and 50 feet North of the South line of the North $\frac{1}{2}$ of Section 37, Township 15 South, Range 28 East; a distance of 2,300 feet; thence run North 200 feet to the Point of Beginning; thence run North 700 feet more or less to the South right-of-way line of Pearl Street; thence East along said right-of-way line 1,900 feet; thence run North 50 feet to the North right-of-way line of Pearl Street; thence run Easterly along said right-of-way line 340 feet; thence run North 130 feet to the South line of an existing canal; thence run Westerly along said canal line 340 feet; thence run North 1,050 feet; thence run West 1,870 feet; thence South 790 feet to the North right-of-way line of Tresspass Street; thence West along said right-of-way line 710 feet; thence run North 700 feet to the North line of Section 37, Township 15 South, Range 28 East; thence run North $79^{\circ} 30' 33''$ West 200 feet; thence run South 530 feet; thence run West 250 feet; thence South 200 feet to aforesaid North right-of-way line of Tresspass Street; thence run West 202 feet; thence South 720 feet; thence East 330 feet; thence South 410 feet; thence East 1,000 feet more or less to the Point of Beginning.

Effective Date:

By:

Forrest L. Ludsen
Forrest L. Ludsen, Vice President
Finance and Administration

LAKE COUNTY

Description Of Territory Served

IMPERIAL MOBILE TERRACE

Township 19 South, Range 25 East, Lake County, Florida.

Section 25

Begin at the Northeast corner of Government Lot 7 in Section 25, thence run South 0°1' East 660.71 feet; thence South 89°50'10" West 661.31 feet; thence North 7°53'40" West 24.01 feet; thence North 61°28'20" West 308.02 feet; thence South 80°31'30" West 360.43 feet; thence North 84°29'10" West 340.52 feet; thence South 67°53'50" West 505.97 feet; thence South 37°31'10" West 777.16 feet; thence South 89°58'10" West 450.74 feet; thence North 0°1' West 1,323.23 feet; thence North 89°58' East 3,045.18 feet more or less to the Point of Beginning. Together with, commence at the Northeast corner of Section 25, Township 19 South, Range 25 East, Lake County, Florida; thence run South a distance of 1,197.2 feet to the Point of Beginning; thence continue South a distance of 125.0 feet to the Southeast corner of Government Lot 1; thence run North 89°59'00" West a distance of 1,202.47 feet; thence run North a distance of 50.0 feet to the Southwest corner of Lot 1, Tropical Shores Manor, Plat Book 13 page 19; thence run Northeasterly along the high water line of Tropical Canal a distance of 300 feet more or less to the Northeast corner of Lot 3 of said Tropical Shores Manor; thence run South 32°29'00" East along the Easterly line of said Lot 3 and its prolongation a distance of 201.00 feet more or less to a point on the Easterly right-of-way line of Tropical Shore Drive; thence run North 57°31'00" East along said right-of-way a distance of 85.28 feet to the point of intersection of said Easterly right-of-way line and the Southerly right-of-way line of Indiana Avenue; thence South 89°59'00" East along said Southerly right-of-way line a distance of 366.15 feet; thence North a distance of 175.90 feet to the Northwest corner of Lot 55 of said Tropical Shores Manor; thence South 77° 50'41" East a distance of 76.72 feet to the Northeast corner of said Lot 55; thence South a distance of 170 feet to a point on said Southerly right-of-way line of Indiana Avenue; thence South 89°59'00" East along said right-of-way line and its prolongation a distance of 245 feet to a point on the Easterly right-of-way line of Blanton Lane; thence North along said Easterly right-of-way line a distance of 15 feet to the Northwest corner of Lot 37 of said Tropical Shores Manor; thence South 89°59'00" East a distance of 125.00 feet to the Point of Beginning.

Effective Date:

By:

Forrest L. Lutsen
Forrest L. Lutsen, Vice President
Finance and Administration

LAKE COUNTY

Description Of Territory Served

MORNINGVIEW

Township 20 South, Range 24 East, Lake County, Florida.

Section 2

Commence at the West $\frac{1}{4}$ corner of said Section 2; thence run South along the West line of said Section 2, a distance of 220 feet; thence South $88^{\circ} 22'$ East 700 feet; thence North 1.22 feet to the Point of Beginning, said Point of Beginning located 25 feet North of the centerline of English Road; thence North 620 feet; thence East 100 feet; thence North 350 feet; thence South $89^{\circ} 22'$ East 340 feet; thence North 237 feet; thence South $89^{\circ} 22'$ East 685 feet, more or less to the West shoreline of Lake Harris and a point thereby designated as Point A; return to the Point of Beginning and run South $88^{\circ} 22'$ East 400 feet; thence North 400 feet; thence South $89^{\circ} 00' 30''$ East 1,129 feet to the West shoreline of Lake Harris; thence Northwesterly 950 feet more or less along said shoreline to Point A.

Effective Date:

By:

Forrest L. Lutsen

Forrest L. Lutsen, Vice President
Finance and Administration

LAKE COUNTY

Description Of Territory Served

PALISADES COUNTRY CLUB

Township 22 South, Range 25 East, Lake County, Florida.

Section 1

The SE $\frac{1}{4}$ of the NW $\frac{1}{4}$, and the E $\frac{1}{2}$ of the SW $\frac{1}{4}$, and the N $\frac{1}{2}$ of the SE $\frac{1}{4}$ and the SE $\frac{1}{4}$ of the SE $\frac{1}{4}$ of said Section 1.

Section 3

The W $\frac{1}{2}$ of the SW $\frac{1}{4}$ of said Section 3.

Section 4

The S $\frac{3}{4}$ of the E $\frac{1}{2}$ of the SE $\frac{1}{4}$ of said Section 4.

Section 9

The N $\frac{1}{2}$ of the NE $\frac{1}{4}$ of the NE $\frac{1}{4}$ and the E $\frac{1}{2}$ of the NW $\frac{1}{4}$ of the NE $\frac{1}{4}$ of said Section 9.

Section 11

All of that portion of said Section 11 lying Northwesterly of the shoreline of Lake Minneola.

Section 12

The NE $\frac{1}{4}$ of the NE $\frac{1}{4}$ and the E $\frac{1}{2}$ of the NW $\frac{1}{4}$ of the NE $\frac{1}{4}$ and that portion of the W 410 feet of the E $\frac{1}{2}$ of the SW $\frac{1}{4}$ of the NE $\frac{1}{4}$ of said Section 12 that is lying Northeasterly of the shoreline of Lake Minneola and the N 310 feet of the E 250 feet of the E $\frac{1}{2}$ of the SW $\frac{1}{4}$ of the NE $\frac{1}{4}$ of said Section 12 and that portion of the W 925 feet of the NW $\frac{1}{4}$ of said Section 12 lying northerly of County Road 561-A and the N 910 feet of the E 1810 feet of the NW $\frac{1}{4}$ of said Section 12 less and except the S 210 feet of the E 1017 feet.

Section 14

The S 205 feet of the W 430 feet of the N 1114 feet of the NW $\frac{1}{4}$ of said Section 14.

Section 15

The N 1450 feet of the E $\frac{1}{2}$ of the E $\frac{1}{2}$ of the NE $\frac{1}{4}$ of said Section 15.

Effective Date:

By:

Forrest L. Lutsen
Forrest L. Lutsen, Vice President
Finance and Administration

LAKE COUNTY

Description Of Territory Served

PALMS MOBILE HOME PARK

Township 20 South, Range 24 East, Lake County, Florida.

Section 36

Part of Section 36.

Effective Date:

By:

Forrest L. Lutsen

Forrest L. Lutsen, Vice President
Finance and Administration

LAKE COUNTY

Description Of Territory Served

PICCIOLA ISLAND

Township 19 South, Range 24 East, Lake County, Florida.

Section 11

That portion of the South $\frac{3}{4}$ of the Southeast $\frac{1}{4}$ of said Section 11 that is lying easterly of the shoreline of Lake Griffin.

Section 12

That portion of the South $\frac{3}{4}$ of the Southwest $\frac{1}{4}$ of said Section 12 that is lying westerly of the shoreline of Lake Griffin.

Section 13

That portion of said Section 13 which is lying Easterly, Northerly and Westerly of the shoreline of Lake Griffin.

Effective Date:

By:


Forrest L. Lidsen, Vice President
Finance and Administration

LAKE COUNTY

Description Of Territory Served

PINEY WOODS

Township 18 South, Range 24 East, Lake County, Florida

Section 32

The East 2,050 feet of the Southeast $\frac{1}{4}$ of Section 32, LESS the North 450 feet thereof.

Section 33

The West $\frac{1}{2}$ of the Southwest $\frac{1}{4}$ of Section 33.

Effective Date:

By:


Forrest L. Lutsen, Vice President
Finance and Administration

LAKE COUNTY

Description Of Territory Served

QUAIL RIDGE

Township 18 South, Range 25 East, Lake County, Florida.

Sections 24 and 25

Parcel 2

The Northeast ¼ of the Northwest ¼ of Section 25, Township 18 South, Range 25 East, Lake County, Florida, lying Southerly and Westerly of C-452, together with that part of Government Lot 7, in Section 24, Township 18 South, Range 25 East, further described as:

For a point of reference, begin at the Southwest corner of said Section 24, thence run N 89° 43'19" E along the South line of Government Lot 8, 1328.53 feet to the Southwest corner of above said Government Lot 7, thence continue N 89° 43'19" E along the South Line of Government Lot 7, 33.00 feet to the Point of Beginning; thence departing said South line of Government Lot 7, run N 00° 17'48" W parallel with the West line of said Government Lot 7, 482.94 feet thence run N 89° 43'19" E parallel with the above said South Line of Government Lot 7, 483.72 feet to the Southwesterly right-of-way line of C-452, thence S 47° 50'03" E along said Southwesterly right-of-way line 715.61 feet to the above said South line of Government Lot 7, thence run S 89° 43'19" W along said South line 1011.64 feet to the Point of Beginning.

Containing 47.14 acres, more or less.

Effective Date:

By:

Forrest L. Lutsen
Forrest L. Lutsen, Vice President
Finance and Administration

LAKE COUNTY

Description Of Territory Served

SILVER LAKE ESTATES

Township 19 South, Range 25 East, Lake County, Florida.

Section 10

The Southeast $\frac{1}{4}$ of the Southeast $\frac{1}{4}$ of said Section 10 per Order 23459.

Also

The East 400 feet of the Southwest $\frac{1}{4}$ of the Southeast $\frac{1}{4}$ of said Section 10.

And

The West 400 feet of the South 800 feet of the Northeast $\frac{1}{4}$ of the Southeast $\frac{1}{4}$ of said Section 10.

And

The East 400 feet of the South 800 feet of the Northwest $\frac{1}{4}$ of the Southeast $\frac{1}{4}$ of said Section 10.

Section 11

The South $\frac{1}{2}$ of the Northeast $\frac{1}{4}$ of said Section 11.

Also

The North $\frac{1}{2}$ of the Southeast $\frac{1}{4}$ of said Section 11.

Also

The East $\frac{1}{2}$ of the Southwest $\frac{1}{4}$ of said Section 11.

Also

The Southwest $\frac{1}{4}$ of the Southwest $\frac{1}{4}$ of said Section 11.

Also

The West 350 feet of the Southwest $\frac{1}{4}$ of the Southeast $\frac{1}{4}$ of said Section 11.

Section 14

The West $\frac{1}{2}$ of the Northwest $\frac{1}{4}$ of said Section 14.

Also

The Northwest $\frac{1}{4}$ of the Southwest $\frac{1}{4}$ of said section 14.

Effective Date:

By:


Forrest L. Lutsen, Vice President
Finance and Administration

LAKE COUNTY

Description Of Territory Served

SILVER LAKE ESTATES (Cont.)

Section 15

The North 700 feet of the East 2,000 feet of the Northeast $\frac{1}{4}$ of said Section 15.

Also

The Northeast $\frac{1}{4}$ of the Southeast $\frac{1}{4}$ of said Section 15.

Also

The North 350 feet of the East 700 feet of the Southeast $\frac{1}{4}$ of the Southeast $\frac{1}{4}$ of said Section 15.

Effective Date:

By:


Forrest L. Lutsen, Vice President
Finance and Administration

LAKE COUNTY

Description Of Territory Served

SKYCREST

Township 18 South, Range 24 East, Lake County, Florida.

Section 27

The West 813 feet of the Southwest $\frac{1}{4}$ of the Southwest $\frac{1}{4}$ of Section 27.

Section 33

That portion of the North 483 feet of the Northeast $\frac{1}{4}$ of the Northeast $\frac{1}{4}$ of the Southeast $\frac{1}{4}$ of Section 33, lying east of State Road No. 25; together with that portion of the North 196 feet of the South 226 feet of the Northeast $\frac{1}{4}$ of Section 33, lying East of State Road No. 25. Together with that portion of the Northeast $\frac{1}{4}$ of the Northeast $\frac{1}{4}$ of Section 33, lying East of State Road No. 25; LESS the Northerly 30 feet.

Section 34

The West $\frac{1}{8}$ of the Northwest $\frac{1}{4}$ of Section 34. Together with the Westerly 704 feet of the North $\frac{1}{8}$ of the Southwest $\frac{1}{4}$ of Section 34, Township 18 South, Range 24 East, Lake County, Florida.

Effective Date:

By:


Forrest L. Lutsen, Vice President
Finance and Administration

LAKE COUNTY

Description Of Territory Served

STONE MOUNTAIN

Township 20 South, Range 25 East, Lake County, Florida.

Section 18

The Northeast $\frac{1}{4}$ of the Northeast $\frac{1}{4}$ of said Section 18.

Effective Date:

By:



Forrest L. Lutsen, Vice President
Finance and Administration

LAKE COUNTY

Description Of Territory Served

SUNSHINE PARKWAY

In all or portions of Sections 14, 20, 21, 22, 23, 26, 27, 28, and 29, Township 21 South, Range 25 East,
Lake County, Florida:

Point of Beginning at Northwest corner of Section 21, Township 21 South, Range 25 East

<u>Call Number</u>	<u>Bearing or Central Angle</u>	<u>Distance or Arc Length</u>	<u>Radius</u>	<u>Annotation</u>
1.	South 89°47'30" East	1,677.45 feet		East from the Point of Beginning along the North line of Section 21 to a point 1,677.45 feet East of the Northwest Corner.
2.	South 00°31'28" West	990.00 feet		South to a point 990.00 feet South of the North line of Section 21 and 1,679.26 feet East of the West line of Section 21.
3.	South 89°47'30" East	990.00 feet		East to a point 990.00 feet South of the North line of Section 21 and 2,664.00 feet West of the East line of Section 21.
4.	North 00°31'28" East	990.00 feet		North to the North line of Section 21 and the North quarter corner.
5.	South 89°47'30" East	2,667.45 feet		East along the North line of Section 21 to the Northeast corner of Section 21 and the Northwest corner of Section 22, Township 21 South, Range 25 East.
6.	North 89°34'35" East	5,256.76 feet		East along the North line of Section 22 to the Northeast corner of Section 22 and the Southwest corner of Section 14 Township 21 South, Range 25 East.
7.	North 00°12'47" East	1,590.21 feet		North along the West line of Section 14 to a point 1,590.21 feet North of the South line of Section 14 and the intersection with the Southerly right of way line of the State Road 19.

Effective Date:

By:

Forrest L. Ludsen
Forrest L. Ludsen, Vice President
Finance and Administration

LAKE COUNTY

Description of Territory Served

SUNSHINE PARKWAY (Cont.)

Call Number	Bearing or Central Angle	Distance or Arc Length	Radius	Annotation
8.	North 46°59'31" East	1,142.53 feet		Northeasterly along the Southerly right of way line of State Road 19 to a point of 2,375.44 feet North of the South line of Section 14 and 832.58 feet East of the West line of Section 14
9.	North 36°08'33" East	2,245.56 feet		Northeasterly along the Southerly right of way of State Road 19 to a point 4,274.80 feet North of the South line of Section 14 and 2,205.61 feet East of the West line of Section 14.
10.	South 89°53'13" East	2,921.23 feet		East along a line 4,290 feet North of the South line of Section 14 to a point on the East line of Section 14, 4 290 feet North of the Southeast corner of Section 14.
11.	South 00°58'03" West	4,290.00 feet		South along the East line of Section 14, 4,290 feet to the Southeast corner of Section 14 and the Northeast corner of Section 23, Township 21 South, Range 25 East.
12.	South 00°59'17" West	5,384.84 feet		South along the East line of Section 23 to the Southeast corner of Section 23 and the Northeast corner of Section 26 Township 21 South, Range 25 East.
13.	South 00°14'49" West	5,227.42 feet		South along the East line of Section 26 to the Southeast corner of Section 26.
14.	North 89°36'40" West	4,969.67 feet		West along the South line of Section 26 to the Southwest corner of Section 26 and the Southeast corner of Section 27 Township 21 South, Range 25 East.

Effective Date:

By:

Forrest L. Lutsen
Forrest L. Lutsen, Vice President
Finance and Administration

LAKE COUNTY

Description of Territory Served

SUNSHINE PARKWAY (Cont.)

Call Number	Bearing or Central Angle	Distance or Arc Length	Radius	Annotation
15.	South 89°58'57" West	5,369.57 feet		West along the South line of Section 27 to the Southwest corner of Section 27 and the Southeast corner of Section 28, Township 21 South, Range 25 East.
16.	North 89°47'41" West	2,697.36 feet		West along the South line of Section 28 to a point on the South line of Section 28, 2,697.36 feet West of the Southeast corner of Section 28.
17.	South 89°43'49" West	2,573.50 feet		West along the South line of Section 28 to the Southwest corner of Section 28 and the Southeast corner of Section 29, Township 21 South, Range 25 East.
18.	South 89°43'49" West	5,279.83 feet		West along the South line of Section 29 to the Southwest corner of Section 29.
19.	North 00°12'00" East	5,283.88 feet		North along the West line of Section 29 to the Northwest corner of Section 29 and the Southwest corner of Section 20, Township 21 South, Range 25 East.
20.	North 00°33'05" East	1,650.00 feet		North along the West line of Section 20 to a point 1,650.00 feet North of the Southwest corner of Section 20.
21.	North 89°41'20" East	2,658.04 feet		East along a line 1,650.00 feet North of the South line of Section 20 to a point intersecting the West line of the East half of Section 20, 2,658.04 feet East of the West line of Section 20.

Effective Date:

By:

Forrest L. Lutsen
Forrest L. Lutsen, Vice President
Finance and Administration

LAKE COUNTY

Description of Territory Served

SUNSHINE PARKWAY (Cont.)

<u>Call Number</u>	<u>Bearing or Central Angle</u>	<u>Distance or Arc Length</u>	<u>Radius</u>	<u>Annotation</u>
22.	North 00°25'52" East	1,917.92 feet		North along the West line of the East half of Section 20 to a point of intersection with the Southerly right of way line of US Highway 27 (State Road 25) 1,750.68 feet South of the North line of Section 20 and 2,653.71 feet East of the West line of Section 20.
23.	South 68°11'58" East	464.55 feet		Southeasterly along the Southerly right of way line of US Highway 27 (State Road 25) to a point 1,924.25 feet South of the North line of Section 20 and 2,183.87 feet West of the East line of Section 20.
24.	South 76°05'01" East	1,844.11 feet		Southeasterly along the Southerly right of way line of US Highway 27 (State Road 25) to a point of intersection with the East line of Section 20 and the West line of Section 21, Township 21 South, Range 25 East, 182.35 feet North of the West quarter corner of Section 21.
25.	North 00°37'54" East	2,469.45 feet		North along the West line of Section 21 to the Northwest corner of Section 21 and the Point of Beginning.

Effective Date:

By:

Forrest L. Lutsen
Forrest L. Lutsen, Vice President
Finance and Administration

LAKE COUNTY

Description Of Territory Served

VALENCIA TERRACE

Township 19 South, Range 24 East, Lake County, Florida:

Section 10

Commence at the Northeast corner of the Northwest $\frac{1}{4}$ of the Southeast $\frac{1}{4}$ of Section 10, Township 19 South, Range 24 East, run South $89^{\circ}58'40''$ West along the North line of the Northwest $\frac{1}{4}$ of the Southeast $\frac{1}{4}$ for 375.0 feet, run thence South $0^{\circ}29'10''$ West for 63.12 feet to the Point of Beginning, said Point of Beginning is on the South Right-of-Way of a County Road (Fruitland Park-Picciola Road) located on a curve concave to the South and having a radius of 1125.92 feet, run thence Westerly along the arc of said curve through a central angle of $4^{\circ}29'09''$ for 88.15 feet to the end of said curve, run thence South $69^{\circ}33'40''$ West along said Southerly Right-of-Way line of County Road for 391.40 feet to the beginning of a curve concave to the Northerly and having a radius of 1929.86 feet, run thence Westerly along the arc of said curve through a central angle of $39^{\circ}28'30''$ for 1329.61 feet to the end of said curve, run thence North $70^{\circ}57'50''$ West for 138.70 feet to a point on the Southerly Right-of-Way of said County Road that is 520 feet Easterly from the Easterly Right-of-Way line of U.S. Highways No. 27 and 441 when measured at right angles thereto, run thence South $24^{\circ}00'40''$ East parallel to said Easterly Right-of-Way of said U.S. Highways No. 27 and 441 for 1584.79 feet; thence South $89^{\circ}53'40''$ East for 273.64 feet, thence North $89^{\circ}58'30''$ East for 375.0 feet, thence North $0^{\circ}29'10''$ East for 806.95 feet, thence North $89^{\circ}58'40''$ East for 909.32 feet to the Westerly Right-of-Way of Picciola Road, thence North $0^{\circ}27'30''$ East along the Westerly Right-of-Way of said Picciola Road for 40.0 feet, thence South $89^{\circ}58'40''$ West for 156.35 feet, thence North $0^{\circ}29'10''$ East for 320.0 feet, thence North $89^{\circ}58'40''$ East for 155.61 feet to said Westerly Right-of-Way of Picciola Road, run thence North $0^{\circ}27'30''$ East along said Right-of-Way for 82.80 feet, thence South $89^{\circ}58'49''$ West for 155.57 feet, thence North $0^{\circ}29'10''$ East for 176.0 feet, thence South $89^{\circ}58'40''$ West for 175.0 feet, thence North $0^{\circ}29'10''$ East for 156.88 feet to the Point of Beginning. All of the above property lying in Section 10, Township 19 South, Range 24 East, Lake County, Florida. Said property being also known as Valencia Terrace, a subdivision.

Township 19 South, Range 24 East, Lake County, Florida:

Section 10

From the Southeast corner of the Northwest $\frac{1}{4}$ of said section, proceed South along the Eastern boundary line of the Southwest $\frac{1}{4}$ an approximate distance of 1630± feet. Then, proceed West an approximate distance of 345 feet to the Point of Beginning. From this Point of Beginning proceed North $24^{\circ}00'40''$ West approximately 1560 feet; then, proceed North $70^{\circ}57'50''$ West 354.3 feet to the beginning of a curve concave Southerly and having a radius of 1125.92 feet Westerly along said curve through a central angle of $04^{\circ}02'40''$ an arc distance of 79.48 feet. Proceed Westerly along arc of said curve through a central angle of $12^{\circ}12'47''$ an arc distance of 240 feet to the Eastern Right-of-Way line of Highway No. 27 and 441. Proceed South $24^{\circ}00'40''$ East approximately 1650± feet; then, proceed South $89^{\circ}53'40''$ East 300 feet; then, proceed South $24^{\circ}00'40''$ East 110 feet; then, proceed South $89^{\circ}53'40''$ East 783.37 feet to Point of Beginning.

Effective Date:

By:

Forrest L. Lutsen
Forrest L. Lutsen, Vice President
Finance and Administration

LAKE COUNTY

Description Of Territory Served

VALENCIA TERRACE (Cont.)

Township 19 South, Range 24 East, Lake County, Florida:

Section 10

The South 880 feet of the Northeast $\frac{1}{4}$ of the Southeast $\frac{1}{4}$ of said Section 10, LESS the South 75 feet of the East 160.27 feet thereof.

AND

The North 50 feet of the Southeast $\frac{1}{4}$ of the Southeast $\frac{1}{4}$ of said Section 10, LESS the East 150.27 feet thereof.

Township 19 South, Range 24 East, Lake County, Florida:

Section 11

That part of the South 880 feet of the North $\frac{1}{2}$ of the fractional Southwest $\frac{1}{4}$ of said Section 11, LESS that part of the South 75 feet thereof lying South and West of a canal.

Effective Date:

By:


Forrest L. Lutsen, Vice President
Finance and Administration

LAKE COUNTY

Description Of Territory Served

VENETIAN VILLAGE

Township 20 South, Range 26 East, Lake County, Florida.

Sections 10, 11, 14, 15

Beginning at the Northeast corner of Section 15, Township 20 South, Range 26 East, Lake county, Florida, said corner also being common to Sections 10, 11 and 14 of Township 20 South, Range 26 East, run thence North 89°50'15" West along the North line of said Section 15 (said course being the basis of bearing of this description) 313.80 feet to the centerline of an existing canal and Point "C"; thence run along said centerline through the following courses; thence North 41°15'10" East 261.56 feet; thence North 46°26'15" East 296.12 feet; thence North 49°11'45" East 297.18 feet; thence North 55°50'40" East 280.31 feet; thence North 74°35'50" East 286.6 feet; thence South 89°25'25" East 290.31 feet; thence South 78°01'45" East 266.52 feet; thence South 05°38'37" West to the Northwest corner of Lot 1, Venetian Village, Third Addition, as recorded in Plat Book 18, Pages 56 and 57 of the Public Records of Lake County, Florida; thence run along the boundary of said plat the following courses and distances: Thence South 89°36'05" East 386.80 feet; thence North 19°50'35" East 201.29 feet; thence North 10°13'45" West 125.00 feet; thence leaving said plat line run North 10°22'44" West 470.78 feet; thence run North 15°21'20" West along aforesaid plat line 189.67 feet to Point "A" thence due East 386 feet to Point "B"; thence continue due East 114.00 feet; then North 41°30'00" East, a distance of 964.00 feet; then North 31°20'00" East, a distance of 571.00 feet; then North 05°45'00" East, a distance of 435.00 feet; then North 34°23'04" West, a distance of 637.94 feet; then North 17°44'54" West, a distance of 606.00 feet; then North 06°30'00" East, a distance of 596.77 feet; then North 89°36'43" West, 238.19 feet to a point of curve, said curve with a radius of 50 feet and concave to the South; then along the arc of said curve, a distance of 107.37 feet to a point of tangency; then North 89°36'43" West, a distance of 180.96 feet; then South 00°23'17" West, a distance of 817.33 feet; then South 20°00'00" East, a distance of 675.00 feet; then South 32°00'00" East, a distance of 300.00 feet; then South 01°31'13" East, a distance of 265.31 feet; then North 84°15'57" West, a distance of 85.79 feet to a point of curve, said curve with a radius of 183.00 feet and concave to the Southeast; then along the arc of said curve a distance of 201.80 feet to a point of tangency; then South 32°33'13" West, a distance of 459.14 feet to a point of curve, said curve with a radius of 117.00 feet and concave to the Northwest; then along the arc of said curve a distance of 146.28 feet to a point of tangency; then North 75°48'39" West, a distance of 183.00 feet and concave to the South; then along the arc of said curve, a distance of 72.48 feet; then South 81°29'41" West, and a distance of 216.19 feet to a point of curve, said curve with a radius of 183.00 feet and concave to the Southeast; then along the arc of said curve a distance of 96.63 feet to a point of tangency; then South 51°04'28" West, a distance of 266.43 feet to a point of curve, said curve with a radius of 183.00 feet and concave to the Southeast; then along the arc of said curve a distance of 146.22 feet, to a point of tangency; thence South 48°46'23" West 662.70 feet; thence South 89°22'00" East 970.64 feet to a point on the West

Effective Date:

By *Forrest L. Lutsen*
Forrest L. Lutsen, Vice President
Finance and Administration

LAKE COUNTY

Description Of Territory Served

VENETIAN VILLAGE (Cont.)

right-of-way line of Tammi Drive; said point being on a curve concave Southwesterly having a radius of 117.00 feet; thence from a tangent bearing of South 54°17'40" East run Southeasterly along the arc of said curve and said right-of-way line 79.51 feet through a central angle of 38°56'20" to the point of tangency; thence run South 15°21'20" East 86.43 feet to Point A; thence returning to Point "B" run along the centerline of an existing canal; thence run South 21°51'00" West 200 feet; thence South 24°09'00" East 411.42 feet; thence South 33°36'00" East 370.00 feet; thence South 10°06'00" East 273 feet; thence South 21°36'00" East 260.00 feet; thence South 48°24'00" West 1150 feet; thence North 86°36'00" West 115 feet; thence North 54°36'00" West 120.00 feet; thence North 05°36'00" East 640.00 feet; thence North 22°36'00" West 144.80 feet; thence South 05°38'37" West to the South line of an existing canal as shown on the plat of First Addition to Venetian Village as recorded in Plat Book 14, Page 29, of the Public Records of Lake County, Florida; thence run along said canal and plat line the following courses and distances:

Thence North 11°13'50" West along the South boundary of a canal 284.56 feet; thence North 58°57'09" West, along said canal 184.2 feet; thence South 84°19'59" West along said canal 229.68 feet; thence South 56°24'23" West along said canal 319.43 feet; thence South 46°25'47" West along said canal, 611.82 feet; thence South 26°20'34" West, along said canal 212.72 feet; thence South 07°39'32" West along said canal, 258.41 feet to the East line of aforementioned Section 15; thence run Southerly along said East line to the North line of the South 458 feet of the Northwest 1/4 of Section 14, Township 20 South, Range 26 East; thence run Easterly along said North line to the West edge of the Apopka Canal; thence meander Southerly along said canal edge to the North right-of-way line of State Road No. 448; thence run Westerly along said right-of-way line to the West line of the East 1,050 feet of the Northeast 1/4 of said Section 15; thence run Northerly along said West line to the aforementioned North line of said Section 15; thence run South 89°50'15" East along said North line to Point "C" and the closure of this description.

Effective Date:

By:

Forrest L. Ludsen
Forrest L. Ludsen, Vice President
Finance and Administration

LAKE COUNTY

Description Of Territory Served

WESTERN SHORES

Township 19 South, Range 25 East, Lake County, Florida.

Section 12

That portion of the South $\frac{1}{2}$ of the North $\frac{1}{2}$ of said Section 12 that is located Southerly of Haines Creek.

And

The North $\frac{1}{2}$ of the South $\frac{1}{2}$ of said Section 12.

And

The North 200 feet of the South $\frac{1}{2}$ of the South $\frac{1}{2}$ of said Section 12.

Township 19 South, Range 26 East, Lake County, Florida.

Section 7

That portion of the Southwest $\frac{1}{4}$ of said section 7 that is lying Westerly of the shoreline of Lake Eustis.

Section 18

That portion of the North $\frac{1}{2}$ of said Section 18 that is lying Westerly of Lake Eustis.

Effective Date:

By:

Forrest L. Lutsen
Forrest L. Lutsen, Vice President
Finance and Administration

LEE COUNTY

Territory Served

<u>Plant Name</u>	<u>Cert. No.</u>	<u>Order No.</u>	<u>Order Issued</u>	<u>Docket Number</u>	<u>Filing Type</u>
Lehigh	306-W*	0500	04/05/93	930086-WS	Corp. Reorg.
Lehigh Utilities	9-W	25391	11/25/91	910781-WS	Trnsfr. Org. Control
Lehigh Utilities	9-W	12167	06/23/83	830240-WS	Amendment
Lehigh Utilities	9-W	4937	09/08/70	70164-W	Original Certificate

*Certificate No. 306-W also applies to the Burnt Store plant in Charlotte/Lee County.

Effective Date:

By:


Forrest L. Lutsen, Vice President
Finance and Administration

LEE COUNTY

Communities Served

Plant
Name

Lehigh

Development
Name

Lehigh

Effective Date:

By:


Forrest L. Lutsen, Vice President
Finance and Administration

LEE COUNTY

Description Of Territory Served

LEHIGH

Township 44 South, Range 26 East:

All of Section 1, all of Section 2; the NW $\frac{1}{4}$ of the SE $\frac{1}{4}$ of Section 10; all of Section 11, all of Section 12; all of Section 13; the East $\frac{1}{2}$ of Section 14; the East $\frac{1}{2}$ of Section 23; all of Section 24; all of Section 25; the NE $\frac{1}{4}$ and the South $\frac{1}{2}$ of Section 26; the South $\frac{1}{2}$ of Section 27; the South $\frac{1}{2}$ of Section 28; the South $\frac{1}{2}$ of Section 29; and that part lying East of the R/W of existing U.S. Government road in Section 33; all of Section 34; all of Section 35; and all of Section 36.

Township 45 South, Range 26 East:

All of Section 1; all of Section 2; all of Section 3; that part lying East of R/W of existing U.S. Government road Section 4; that part lying East of R/W of the existing U.S. Government road and North of State Road 82 in Section 9; that part lying North of State Road in Section 10; that party lying North of State Road 82 in Section 11; all except the R/W of the County Road in Section 12; all that part lying North of the State Road 82 less the R/W of the County Road in Section 13; all that part lying North of State Road 82 in Section 14.

Township 43 South, Range 27 East:

The SE $\frac{1}{4}$, and the West $\frac{1}{2}$ of the SE $\frac{1}{4}$ of the NE $\frac{1}{4}$, and the NE $\frac{1}{4}$ of the SE $\frac{1}{4}$ of the NE $\frac{1}{4}$ of Section 36.

Township 44 South, Range 27 East:

The South $\frac{1}{2}$ and the North $\frac{1}{2}$ of the North $\frac{1}{2}$ of Section 1; the East $\frac{1}{2}$ and the East $\frac{1}{2}$ of the NW $\frac{1}{4}$ and the SW $\frac{1}{4}$ of the NW $\frac{1}{4}$ of Section 2; SE $\frac{1}{4}$ and the SW $\frac{1}{4}$ and the West $\frac{1}{2}$ of the NW $\frac{1}{4}$ of Section 3; all the Section 4 except the South $\frac{1}{2}$ of the SW $\frac{1}{4}$; the East $\frac{1}{2}$ of the SW $\frac{1}{4}$ of Section 5; all of Section 6, the South $\frac{1}{2}$ and the North $\frac{1}{2}$ of the NE $\frac{1}{4}$ and the NE $\frac{1}{4}$ of the NW $\frac{1}{4}$ of Section 7, the South $\frac{1}{2}$, and the NW $\frac{1}{4}$ of the NW $\frac{1}{4}$ of Section 8; South $\frac{1}{2}$ and East $\frac{1}{2}$ of the NE $\frac{1}{4}$ of Section 9; the West $\frac{1}{2}$ and the East $\frac{1}{2}$ less NE $\frac{1}{4}$ of the SW $\frac{1}{4}$ of the SE $\frac{1}{4}$ of Section 10; all of Sections 11, 12, 13, 14, 15, 16, 17, 18, 19, 20, 21, 22, 23, 24, 25, 26, 27, 28, 29, 30, 32, 33, 34, 35, and 36, in Township 44 South, Range 27 East.

Township 45 South, Range 27 East:

The SE $\frac{1}{4}$ of the NW $\frac{1}{4}$ and the East $\frac{1}{4}$ of the North $\frac{1}{2}$ of the SW $\frac{1}{4}$ and the North $\frac{1}{2}$ of the SW $\frac{1}{4}$, of the SW $\frac{1}{4}$, and the East $\frac{1}{4}$ of the South $\frac{1}{2}$ of the SW $\frac{1}{4}$ of the SW $\frac{1}{4}$, and the West $\frac{1}{2}$ of the SW $\frac{1}{4}$ of the SW $\frac{1}{4}$ of the SW $\frac{1}{4}$, and the NW $\frac{1}{4}$ of the NW $\frac{1}{4}$ and the NE $\frac{1}{4}$ of the NW $\frac{1}{4}$ and the SW $\frac{1}{4}$ of the NW $\frac{1}{4}$ of Section 5; and the East $\frac{1}{2}$ of the NE $\frac{1}{4}$ of Section 6.

Effective Date:

By:


Forrest L. Ludsen, Vice President
Finance and Administration

LEE COUNTY

Description Of Territory Served

LEHIGH (Cont.)

Township 44 South, Range 26 East:

Lots 1 and 3, Block 38, and also that tract known as "E" of that certain subdivision known as Buckingham Park, recorded in Plat Book 9 at Pages 99-101, Public Records of Lee County, Florida, said land all being in Section 21, Township 44 South, Range 26 East, Lee County Florida. Subject, however, to an easement for a drainage canal recorded in Miscellaneous Book 32 at Page 335 of the Public Records of Lee County, Florida.

All that part of Section 22, Township 44 South, Range 26 East, lying South of Homestead Road as shown on plat of Buckingham Park Entrance Roads recorded in Plat Book 9 at Pages 97 and 98 of the Public Records of Lee County, and lying South and East of Block 37 Buckingham Park South section according to plat recorded in Public Records, Plat Book 9, Pages 99-101 inclusive, subject however to an easement for drainage canal recorded in Miscellaneous Book 32 at Page 335 of said Public Records.

1. All that part of the East ½ of Section 20, Township 44 South, Range 26 East, Lee County, Florida, lying South of South R/W of Buckingham Road, less an except that tract or parcel lying NE of the center line of the existing drainage canal, also,
2. That part of Section 21, Township 44 South, Range 26 East, Lee County, Florida, Southwesterly of the center line of the existing drainage canal, also,
3. The NE ¼ of Section 29, Township 44 South, Range 26 East, Lee County, Florida, less the Southerly 100 feet thereof.

All of the above containing 412.50 acres, more or less, together with all improvements located thereon.

Parcel D and Lot 28, and Northerly 40 feet of Lot 29, Block 39, Buckingham Park, according to Plat Book 9, Pages 99-101, of the Public Records of Lee County, Florida; together with that portion of the East ½ of Section 20, Township 44 South, Range 26 East lying South of R/W of Buckingham Road and NE of the center line of the existing drainage canal, containing 129.30 acres more or less.

Tract "B" and Lots 8-A, 9 and 16, Block 36, Buckingham Park in Section 16 Township 44 South, Range 26 East according to Plat Book 9, Pages 92 and 93 of the Public Records of Lee County, Florida, containing 214.29 acres, more or less.

Lot 3, Block 40, Buckingham Park Subdivision, South Section as shown in Plat Book 9, Pages 99-101, inclusive, of the Public Records of Lee County, Florida, containing 1.8 acres, more or less.

Effective Date:

By:


Forrest L. Lutsen, Vice President
Finance and Administration

LEE COUNTY

Description Of Territory Served

LEHIGH (Cont.)

Lot 4, Block 40, Buckingham Park Subdivision, South Section as shown in Plat Book 9, Pages 99-101, inclusive, of the Public Records of Lee County, Florida, containing 1.6 acres, more or less.

Lot 5, Block 40, Buckingham Park Subdivision, South Section as shown in Plat Book 9, Pages 99-101, inclusive, of the Public Records of Lee County, Florida, containing 1.5 acres, more or less, together with all improvements located thereon.

Lot 6, Block 40, Buckingham Park Subdivision, South Section as shown in Plat Book 9, Pages 99-101, inclusive, of the Public Records of Lee County, Florida, containing 1.55 acres, more or less.

Lot 7, Block 40, Buckingham Park Subdivision, South Section as shown in Plat Book 9, Pages 99-101, inclusive, of the Public Records of Lee County, Florida, containing 1.55 acres, more or less.

Lot 8, Block 40, Buckingham Park Subdivision, South Section as shown in Plat Book 9, Pages 99-101, inclusive, of the Public Records of Lee County, Florida, containing 1.55 acres, more or less.

Lot 9, Block 40, Buckingham Park Subdivision, South Section as shown in Plat Book 9, Pages 99-101, inclusive, of the Public Records of Lee County, Florida, containing 1.53 acres, more or less, together with all improvements located thereon.

Lot 10, Block 40, Buckingham Park Subdivision, South Section as shown in Plat Book 9, Pages 99-101, inclusive, of the Public Records of Lee County, Florida, containing 1.55 acres, more or less.

The NW ¼ of Section 29, the NE ¼ of Section 30, and that part of the East ½ of Section 19, and the West ½ of Section 20, lying South of Buckingham Road, all in Township 44 South, Range 26 East, Lee County, Florida, containing 664.09 acres, more or less.

West ½ of Section 23, containing 324.82 acres, more or less.

NW ¼ of Section 26 containing 161.22 acres, more or less.

North ½ of Section 28 East of Buckingham Government Road and the South 100 feet of the North ½ of Section 28 West of Buckingham County Road, containing 88.74 acres, more or less.

The South 100 feet of the North ½ of Section 29, containing 12.12 acres, more or less.

The South ½ and the South 100 feet of the North ½ of Section 30, containing 319.74 acres, more or less.

Effective Date:

By:


Forrest L. Lidsen, Vice President
Finance and Administration

LEE COUNTY

Description Of Territory Served

LEHIGH (Cont.)

All of Section 31 North of Highway 82, containing 393.58 acres, more or less.

All of Section 32, containing 637.87 acres, more or less.

All of Section 33, lying West of Buckingham County Road, containing 508.88 acres, more or less.

Township 45 South, Range 26 East:

All of Section 4 North of Highway 82, and West of Buckingham County Road, containing 520.04 acres, more or less.

All of Section 5 North of Highway 82, containing 318.83 acres, more or less.

All of Section 6 North of Highway 82, containing 3.92 acres, more or less.

All of Section 9, North Highway 82, and West of Buckingham County Road, containing 25.86 acres, more or less.

Township 44 South, Range 27 East:

The SW $\frac{1}{4}$ of Section 2, containing 159.67 acres, more or less.

The North 854 feet of the East 466 feet of the SE $\frac{1}{4}$ of the NE $\frac{1}{4}$ of Section 7, containing 9.14 acres, more or less.

The NE $\frac{1}{4}$ of the SW $\frac{1}{4}$ of the SE $\frac{1}{4}$ of Section 10, containing 10 acres, more or less.

South $\frac{1}{2}$ of the NW $\frac{1}{4}$ and South $\frac{1}{2}$ of NE $\frac{1}{4}$ and SE $\frac{1}{4}$ of Section 31 containing 320 acres, more or less.

The NW $\frac{1}{4}$ of the NE $\frac{1}{4}$ and the East $\frac{1}{2}$ or the NW $\frac{1}{4}$ of Section 9, containing 140 acres, more or less.

The NW $\frac{1}{4}$ of the NW $\frac{1}{4}$ and the North $\frac{1}{2}$ of the NE $\frac{1}{4}$ and NE $\frac{1}{4}$ of the NW $\frac{1}{4}$ and the SW $\frac{1}{4}$ of Section 31, containing 326.10 acres, more or less.

Township 45 South, Range 27 East:

The West $\frac{1}{2}$ of the NW $\frac{1}{4}$ of the SW $\frac{1}{4}$ and the SE $\frac{1}{4}$ of the SW $\frac{1}{4}$ and the SE $\frac{1}{4}$ and the NW $\frac{1}{4}$ of the NE $\frac{1}{4}$ of the NW $\frac{1}{4}$ of Section 6, containing 229.98 acres, more or less.

Effective Date:

By:


Forrest L. Lutsen, Vice President
Finance and Administration

LEE COUNTY

Description Of Territory Served

LEHIGH (Cont.)

East ½ and the SW ¼ and the SE ¼ of NW ¼ of Section 7, containing 520 acres, more or less.

West ½ and the West ½ of the NE ¼ and the NW ¼ of the SE ¼ of Section 8, containing 440 acres, more or less.

All of Section 2 containing 640 acres, more or less.

All of Section 11, containing 640 acres, more or less.

All of Section 14, containing 640 acres, more or less.

Township 43, South, Range 27 East:

The NE ¼ of the NE ¼ and the SW ¼ of the NE ¼ and the SE ¼ of the SE ¼ of the NE ¼, of Section 36 containing 90 acres, more or less.

West ½ of the SW ¼ of Section 31.

The SW ¼ of the NE ¼, the NW ¼, the East ½ of the SW ¼ and the West ½ of the SE ¼, the SE ¼ of the SE ¼ of Section 31.

Township 44 South, Range 27 East:

West ¾ of NW ¼ of Section 9.

NW ¼ of Section 5.

South ½ of SW ¼ of Section 4.

West ½ of NW ¼ and SE ¼ of NW ¼ and SW ¼ of the NE ¼ of Section 7.

The North ½ of the NE ¼ and the NE ¼ of the NW ¼ and the SW ¼ of Section 31.

Township 45 South, Range 27 East:

All of Section 3 except the West ½ of the NW ¼; all of Sections 10, 15 and 22; that part of Sections 27 and 34 lying North of State Highway 82.

The South ½ of the South ½ of the NW ¼ of the NE ¼ of Section 4.

The East ½ of the NW ¼; the NW ¼ of the NW ¼; the NW ¼ of the SW ¼; the East ½ of the NE ¼ of the SW ¼; the SW ¼ of the NE ¼ of the SW ¼; the East ½ of the NE ¼; the SW ¼ of the NE ¼ all in Section 4.

Effective Date:

By:


Forrest L. Ludsen, Vice President
Finance and Administration

LEE COUNTY

Description Of Territory Served

LEHIGH (Cont.)

The NW ¼ of the NE ¼ of Section 4, less the South ½ of the South ½ of the NW ¼ of the NE ¼.

The NW ¼ of the NE ¼ of the NW ¼ of Section 6.

The NE ¼ of the SW ¼; the East ½ of the NW ¼ of the SW ¼; and the South ½ of the NW ¼, excepting therefrom the following described parcel: Beginning at the SW corner of Government Lot 5, thence running North 466.7 feet to a point; thence East 466.7 feet to a point, thence South 466.7 feet to a point; thence West 466.7 feet to the Point of Beginning, all in Section 6.

The North ½ of the NE ¼ of the SW ¼ of the NE ¼ of Section 6.

The North ½ of the SW ¼ of the NW ¼ of the NE ¼ of Section 6.

All of Sections 1, 12, 13, 24 and 25; and all of Section 36, except that portion thereof constituting the R/W for State Road 82.

The SE ¼ of the NE ¼ and the SE ¼ of Section 9; all of Sections 16 and 21; and all of Sections 28 and 29 lying North of State Road 82.

The SE ¼ of the NE ¼ of the NE ¼ and NE ¼ of the SE ¼ of the NE ¼ of Section 25, Township 43 South, Range 26 East.

The NE ¼ of the NE ¼ of the NE ¼ in Section 25, Township 43 South, Range 26 East.

From the SE corner of Government Lot 5, Section 19, Township 43 South, Range 27 East, which is also the South ¼ corner of said Section 19, go North 89°32'09" West 941.16 feet along the South boundary of said section 19 to the Point of Beginning of the lands hereinafter described. From said Point of beginning go North 00°33'49" West 961.01 feet to the Southerly U.S. Government easement line of the Caloosahatchee River; thence North 00°33'48" West 90 feet, more or less, to the actual South shore of the Caloosahatchee River; thence Southerly and Westerly along the meanders of said river to a point which lies North 00°33'48" West of a point on the South Boundary of said Section 19, said latter point being 623.7 feet from the Point of beginning as measured along the South Boundary of Section 19; thence South 00°33'48" East 50 feet to the Southerly U.S. Government easement line of the Caloosahatchee River; thence South 00°33'48" East 578.75 feet to the South line of Section 19; thence South 89°32'09" East along the South line of Section 19 to the Point of Beginning.

West ½ of: Beginning at the NW corner of Section 30, Township 43 South, Range 27 East; thence running South 654 feet to center of State Road 25 (now known as State Road 80) thence Southerly 82°15' East 3,342 feet; thence Southerly 84°15' East 694 feet; thence North 1,239 feet to the NW corner of the NE ¼ of the NE ¼ of said Section 30; thence West to the Point of Beginning.

Effective Date:

By:


Forrest L. Ludden, Vice President
Finance and Administration

LEE COUNTY

Description Of Territory Served

LEHIGH (Cont.)

LESS: The East 35.8 feet of the parcel in Section 19, Township 43 South, Range 27 East and the West 118.4 feet of the parcel in Section 30, Township 43 South, Range 27 East, said parcels as described in Deed recorded in Official Record Book 95, Pages 135-136, of the Public Records of Lee County, Florida.

A tract or parcel of land lying in the West $\frac{1}{2}$ of Section 30, Township 43 South, Range 27 East, in Lee County, Florida, described as follows: From a concrete monument marking the SE corner of Lot 5 of Unit No. 2 Pine Creek Acres as recorded in Plat Book 10 at Page 74 of the Public Records of Lee County, run South $00^{\circ}56'$ East parallel to and 2,418 feet, measured on a perpendicular, from the West line of said Section 30 for 2,531.80 feet to the Point of Beginning. Said Point of Beginning being 710 feet, measured on a perpendicular from the center line of the former Seaboard Airline Railroad. From said Point of Beginning run North $00^{\circ}56'$ West for 468.7 feet; thence run West parallel to said center line for 678 feet more or less to the Waters of Hickey's Creek; thence run Southerly and Easterly along the meanders of said creek to an intersection with a line parallel to and 710 feet, measured on a perpendicular, from said center line of said railroad; thence run East on said parallel line 567 feet more or less to a Point of Beginning.

The NE $\frac{1}{4}$ of the NE $\frac{1}{4}$ of the NE $\frac{1}{4}$, and the SW $\frac{1}{4}$ of the NW $\frac{1}{4}$ of the NE $\frac{1}{4}$ of Section 31, Township 43 South, Range 27 East.

The following described lands in the West $\frac{1}{2}$ of Section 30, Township 43 South, Range 27 East; From a concrete monument marking the SE corner of Lot 5, Unit 2, Pine Creek Acres, according to plat thereof as recorded in Plat Book 10 at Page 74, Public Records of Lee County, Florida, run West along the South line of said Lot 5 to the SW corner of said lot; thence North along the West line of said Lot 5 to the South line of Pine Boulevard, as shown on aforesaid plat of Pine Creek Acres; thence Northwesterly along the South line of said Pine Boulevard to a concrete monument marking the NE corner of Lot 92 of said Unit 2, Pine Creek Acres; thence Southerly along the East line of said Pine Creek Acres Unit 2 to the center line of Hickey's Creek; thence Southeasterly following the center line of said Hickey's Creek to a point which is 1178.7 feet North of the center line of the former SAL Railway and said point begin the NW corner of lands conveyed to Paul W. Grubbs and wife, Naomi G. Grubbs, by deed recorded in Deed Book 274 at Page 463, Public Records of Lee County, Florida; thence East parallel to the center line of SAL Railway 678 feet, more or less, to a point which is 2,418 feet East, measured on a perpendicular, from the West line of said Section 30; thence North $00^{\circ}56'$ West 2063.10 feet to the Point of Beginning.

Effective Date:

By:

Forrest L. Ludsen
Forrest L. Ludsen, Vice President
Finance and Administration

LEE COUNTY

Description Of Territory Served

LEHIGH (Cont.)

Begin at the SW corner of Section 30, Township 43 South, Range 27 East, for a Point of Beginning and run North 00°53'00" West along the West line of said Section 30 to its intersection with the center line of Hickey's Creek; thence Easterly and Southerly along the center line of said Creek to its intersection with the Northerly R/W line of the old SAL Railroad (100 foot R/W); thence Easterly along said Northerly R/W line, 660.00 feet thence Northerly 660.00 feet; thence Westerly and parallel to the said Railroad R/W line to the intersection with a line parallel to and 2,418.00 feet away from the West line of the NW ¼ of the said Section 30; thence North 00°56'00" West along the said line parallel to West line of the NW ¼ of Section 30 to a point that is South 00°56'00" East, 223.86 feet from the Southerly R/W line of State Road 80; thence North 89°35'20" East 166.20 feet, thence North 00°24'40" West, 203.00 feet to the Southerly R/W line of said State Road 80; thence South 82°54'00" East, along said R/W line 137.61 feet; thence South 00°24'40" East 237.58 feet; thence North 89°35'20" East 209.19 feet; thence South 00°24'40" East 918.16 feet; thence North 89°35'20" East 420.00 feet; thence North 00°40" West, 1,069.39 feet to the Southerly R/W line of State Road 80; thence Southeasterly along the arc of a curve to the right, having a radius of 17,113.74 feet and a delta angle of 01°46'00"; and arc distance of 188.21 feet to the end of said curve; thence continue along said R/W line South 81°08'00" East, 456.59 feet to its intersection with the East line of the NW ¼ of the NE ¼ of said Section 30; thence South 00°24'40" East along the East line of the West ½ of the NE ¼ of said Section 30 to a point 129.00 feet South 00°24'40" East from the NW corner of the SE ¼ of the NE ¼; thence South 89°41'55" East, and parallel to the North line of the said SE ¼ of the NE ¼ of the Section 30, 337.00 feet; thence North 00°24'40" West to the R/W line of State Road 80; thence South 81°08'00" East along said R/W line to its intersection with the East line of said Section 30; thence South 00°08'33" East, along the East line of said Section 30 to the SE corner of the NE ¼; thence continue South 00°32'10" East 2,643.68 feet to the SE corner of said Section; thence South 89°58'04" West, along the South line of Section 30, 2,637.54 feet to the SW corner of the SE ¼; thence continue North 89°55'20" West, 2,643.03 feet to the SW corner of said section 30 and the Point of Beginning, less a strip of land 100.00 feet wide and lying in the South ½ of said Section 30, and being the old SAL Railroad R/W, less the West 200.00 feet of said Section 30 lying South of Hickey's Creek, plus the following described parcel: In section 30, Township 43 South, Range 27 East, begin at the intersection of the center line of Hickey's Creek with the North line of the SAL Railroad R/W; thence Easterly 660.00 feet along the North line of said R/W; thence Northerly 660.00 feet; thence Westerly and parallel to the said Railroad R/W line to the intersection with a line parallel to and 2,418.00 feet from the West line of the NW ¼ of said Section 30; thence South 00°56'00" East, along said line parallel to the West line of the NW ¼ of Section 30 to its intersection with the center line of Hickey's Creek; thence Southeasterly along said center line to the Point of Beginning.

Lots 9, 10, 11, 12, 13, 14, 15, 16, 17, 29, 30, 33, 34, 35, 36, 39 and 40, Unit No. 1, Pine Creek Acres, according to the map or plat thereof on file and recorded in the office of the Clerk of the Circuit Court of Lee County, Florida, in Plat Book 10 at Page 13.

Effective Date:

By: *Forrest L. Ludsen*
Forrest L. Ludsen, Vice President
Finance and Administration

LEE COUNTY

Description Of Territory Served

LEHIGH (Cont.)

Lots 2, 3, 4, 5, 6, 7, 8, 9, 10, 11, 12, 13, 14, 15, 16, 17, 18, 19, 20, 21, 22, 25, 26, 29, 30, 31, 32, 33 and 34, Unit No. 2, Pine Creek Acres, according to the map or plat thereof on file and recorded in the office of the Clerk of the Circuit Court of Lee County, Florida, in Plat Book 10 at Page 74.

Commencing at the NE Corner of Government Lot 4 of Section 3, Township 45 South, Range 27 East in Lee County, Florida, thence run South 631.6 feet to the Point of Beginning of the tract herein described, thence continue South 315.9 feet, thence West 660 feet, thence run North 315.9 feet, thence East 660 feet to the Point of Beginning.

Commencing at the NW corner of Government Lot 4 of Section 3, Township 45 South, Range 27 East in Lee County, Florida, thence run South 631.6 Feet to the Point of Beginning of tract hereby described, thence continue East 660 feet, thence South 315.9 feet, thence West 660, thence North 315.9 feet to the Point of Beginning.

Starting at the NE corner of Government Lot 4 of Section 3, Township 45, Range 27 East, in Lee County, Florida, thence run South 157.9 feet to the Point of Beginning of the tract herein described, thence continue South 315.8 feet, thence West 330 feet, thence North 315.8 feet, thence East 330 feet to the Point of Beginning.

The North $\frac{1}{2}$ of the NE $\frac{1}{4}$ of the NE $\frac{1}{4}$ of the SE $\frac{1}{4}$ of Section 4, Township 45 South, Range 27 East.

The NE $\frac{1}{4}$ of the NE $\frac{1}{4}$ of the NW $\frac{1}{4}$ in Section 6, Township 45 South, Range 27 East.

The NW $\frac{1}{4}$ of the NW $\frac{1}{4}$; and the South $\frac{1}{2}$ of the NE $\frac{1}{4}$ of the NW $\frac{1}{4}$ of Section 6, Township 45 South, Range 27 East.

The North $\frac{1}{2}$ of the NW $\frac{1}{4}$ of the NW $\frac{1}{4}$ of the NE $\frac{1}{4}$ of Section 6, Township 45 South, Range 27 East.

The East $\frac{1}{2}$ of the NE $\frac{1}{4}$ of Section 8, Township 45 South, Range 27 East.


All of Section 23 and 26 and all of Section 35 lying North of a line 100 feet North of and parallel to the survey line of State Road 82 in Township 45 South, Range 27 East.

Township 44 South, Range 26 East:

Section 3
All of said Section 3.

Section 28
The North $\frac{1}{2}$ of said Section 28, lying West of Gunnery Road.

Effective Date:

By: 
Forrest L. Ludsen, Vice President
Finance and Administration

LEE COUNTY

Description Of Territory Served

LEHIGH (Cont.)

Township 44 South, Range 27 East:

Section 8

The West ½ of the NE ¼ and the East ¼ of the SE ¼ of the NW ¼ of said Section 8.

Township 45 South, Range 27 East:

Section 3

The West ½ of the NW ¼ of said Section 3.

Section 4

The SW ¼ of the NW ¼ and the South ½ of the SW ¼, and the NW ¼ of the NE ¼ of the SW ¼ and the West ½ of the SE ¼, all of said Section 4.

Section 5

The NE ¼ and the SE ¼ and the SE ¼ of the SW ¼, and the West ½ of the NW ¼ of the SW ¼, all of said Section 5.

Section 6

The West ½ of the NE ¼ and the SW ¼ of the SW ¼ of the NW ¼, and the SW ¼ of the SW ¼, all of said Section 6.

Section 7

The West ½ of the NW ¼ and the NE ¼ of the NW ¼, all of said Section 7.

Section 8

The East ½ of the SE ¼ and the SW ¼ of the SE ¼, all of said Section 8.

Section 9

The West ½ of the NE ¼ and the NE ¼ of the NE ¼, and the NW ¼, and the SW ¼, all of said Section 9.

Section 17

All of said Section 17.

Section 18

All of said Section 18.

Effective Date:

By:


Forrest L. Lutsen, Vice President
Finance and Administration

LEE COUNTY

Description Of Territory Served

LEHIGH (Cont.)

Section 19

All of said Section 19, less the following parcel:

Beginning at the NE corner of said Section 19, thence South 00°39'42" East, along the East section line of said Section 19, a distance of 2,647.45 feet to the quarter section corner; thence South 89°47'58" West, a distance of 1,479.38 feet; thence North 00°45'02" West, a distance of 2,243.18 feet to the Northerly R/W line of State Road 82; thence North 64°11'45" West, along the Northerly R/W of State Road 82, a distance of 225.74 feet; thence North 49°25'17" East, a distance of 466.04 feet to the North section line of said Section 19; thence North 89°49'27" East along the North section line, a distance of 1,327.50 feet to the NE corner of said Section 19, and the Point of Beginning.

Section 20

All of Section 20, less the following parcel:

Beginning at the NW corner of said Section 20; thence North 89°10'03" East, a distance of 227.46 feet; thence South 00°39'42" East, a distance of 1,516.86 feet to the Northerly R/W line of State Road 82; thence North 49°58'02" West, along said State Road 82, a distance of 300.00 feet to the West section line of said Section 20; thence North 00°39'42" West, along the West section line of said Section 20; a distance of 1,321.96 feet to the NW corner of said Section 20 and the Point of Beginning.

Effective Date:

By: 
Forrest L. Lutsen, Vice President
Finance and Administration

MARION COUNTY

Territory Served

<u>Plant Name</u>	<u>Cert. No.</u>	<u>Order No.</u>	<u>Order Issued</u>	<u>Docket Number</u>	<u>Filing Type</u>
Citrus Park	373-W	16108	05/13/86	850976-WS	Transfer
Marion Oaks	373-W	25575	01/07/92	910662-WS	Corp. Reorg.
Marion Oaks Utilities	379-W	22307	12/12/89	881501-WS	Trnstr. Org. Control
Marion Oaks Utilities	379-W	15878	03/24/86	860215-WU	Additional Territory
Marion Oaks Utilities	379-W	11474	12/29/82	820424-WS	Original Certificate
Salt Springs	373-W	1314	09/09/93	930412-WS	Additional Territory
Salt Springs	373-W	16108	05/13/86	850976-WS	Transfer
Samira Villas	373-W	22968	05/22/90	891318-WU	Transfer

Effective Date:

By:

Forrest L. Ludsen
Forrest L. Ludsen, Vice President
Finance and Administration

MARION COUNTY

Communities Served

Plant
Name

Citrus Park
Citrus Park
Citrus Park

Marion Oaks

Salt Springs
Salt Springs

Samira Villas

Development
Name

Citrus Park
Courtney Plaza
Shadow Wood

Marion Oaks

American Resort
Salt Springs

Samira Villas

Effective Date:

By: 
Forrest L. Lutsen, Vice President
Finance and Administration

MARION COUNTY

Description Of Territory Served

CITRUS PARK

Township 15 South, Range 22 East, Marion County, Florida.

Section 33

That part of the North 2/3 of said section 33 lying North and East of the Seaboard
Coastline Railway.

Effective Date:

By:


Forrest L. Lidsen, Vice President
Finance and Administration

MARION COUNTY

Description Of Territory Served

MARION OAKS

Township 17 South, Range 20 East, Marion County, Florida.

Section 1

The South $\frac{1}{4}$ of said Section 1.

Section 12

All of said Section 12.

Township 17 South, Range 21 East, Marion County, Florida.

Section 1

The Southwest $\frac{1}{4}$ of the Southwest $\frac{1}{4}$ of said Section 1.

Section 2

The South $\frac{1}{4}$ of said Section 2 and the East $\frac{1}{2}$ of the Northeast $\frac{1}{4}$ of the Southeast $\frac{1}{4}$ of said Section 2 and the South $\frac{1}{2}$ of the West $\frac{1}{2}$ of the Northeast $\frac{1}{4}$ of the Southeast $\frac{1}{4}$ of said Section 2 and the South $\frac{1}{2}$ of the Northwest $\frac{1}{4}$ of the Southeast $\frac{1}{4}$ of said Section 2 and the East $\frac{1}{2}$ of the South $\frac{1}{2}$ of the Northeast $\frac{1}{4}$ of the Southwest $\frac{1}{4}$ of said Section 2.

Section 3

The South $\frac{1}{4}$ of said Section 3.

Section 4

The South $\frac{1}{4}$ of said Section 4.

Section 5

The South $\frac{1}{4}$ of said Section 5.

Section 6

The South $\frac{1}{4}$ of said Section 6.

Sections 7, 8, 10, 11

All of said Sections.

Section 12

That part the lies Westerly of Interstate Highway 75 (S.R. 93).

Section 13

The West $\frac{1}{2}$ of the Southwest $\frac{1}{4}$ of said Section 13 and the Southeast $\frac{1}{4}$ of the Southwest $\frac{1}{4}$ of said Section 13 and the South $\frac{1}{2}$ of the Northeast $\frac{1}{4}$ of the Southwest $\frac{1}{4}$ of said Section 13.

Effective Date:

By:

Forrest L. Lutsen

Forrest L. Lutsen, Vice President
Finance and Administration

MARION COUNTY

Description Of Territory Served

MARION OAKS (Cont.)

Sections 14, 15, 17
All of said Sections.

Section 18
All of said Section 18 EXCEPT the East $\frac{1}{2}$ of the Southeast $\frac{1}{4}$.

Section 20
The North $\frac{1}{2}$ of said Section 20 and the North $\frac{1}{2}$ of the Southeast $\frac{1}{4}$ of said Section 20.

Sections 21, 22, 23
All of said Sections.

Section 24
The West $\frac{1}{2}$ of the Southeast $\frac{1}{4}$ of said Section 24 and the West $\frac{1}{2}$ of the Southwest $\frac{1}{4}$ of the Northeast $\frac{1}{4}$ of said Section 24 and the West $\frac{1}{2}$ of said Section 24.

Sections 25, 26, 27, 28, 33, 34, 35
All of said Sections.

Section 36
The West $\frac{3}{4}$ of said Section 36 and the South $\frac{3}{4}$ of the East $\frac{1}{2}$ of the East $\frac{1}{2}$ of said Section 36.

Effective Date:

By:


Forrest L. Lutsen, Vice President
Finance and Administration

MARION COUNTY

Description Of Territory Served

SALT SPRINGS

Township 13 South, Range 26 East, Marion County, Florida.

That portion of the Joseph M. Hernandez Grant lying West of State Road 19, Southerly of State Road 316, and Easterly of the water's edge of Lake Warner (also known as Little Lake Kerr).

And

That portion of the Joseph M. Hernandez Grant lying East of State Road 19, extending for 1,000 feet into the U.S. Forestry Service land, that is also lying between Fort Gates Ferry Road to the North and the intersection of State Road 314 and State Road 19 to the South.

Effective Date:

By:


Forrest L. Lutsen, Vice President
Finance and Administration

MARION COUNTY

Description Of Territory Served

SAMIRA VILLAS

Township 16 South, Range 20 East, Marion County, Florida.

Sections 24 and 25

Commence at the intersection of the South boundary of Section 24, Township 16 South, Range 20 East, and the Southerly right-of-way of County Road 200 (100 feet right-of-way); thence N 41° 34' 12" E, along said Southerly right-of-way 467.96 feet; thence S 48° 25' 48" E, 250.00 feet; thence S 41° 34' 12" W, 53.00 feet to the Point of Beginning; thence continue S 41° 34' 12" W, 247.00 feet; thence S 48° 25' 48" E, 250.00 feet, to the Northerly right-of-way of SW 84th Avenue Road (Sweepstakes Drive); thence N 41° 34' 12" E along said right-of-way 167.79 to the Point of Curvature of a curve concave Southeasterly and having as its elements a central angle of 12° 46' 48" and a radius of 500.00 feet; thence along said curve an arc distance of 111.53 feet; thence N 54° 21' 00" E, 236.59 feet, to the Point of Curvature of a curve concave Southwesterly and having as its elements a central angle of 105° 32' 00" and a radius of 25.00 feet; thence along said curve an arc distance of 46.05 feet to the intersection of the Southerly right-of-way of SW 100th Street (Kingsland Country Drive); thence N 51° 11' 20" W along said right-of-way 135.25 feet; thence S 54° 21' 00" W, 246.44 feet, to the Point of Curvature of a curve concave Northwesterly and having as its elements a central angle of 77° 13' 12" and a radius of 10.00 feet; thence along said curve an arc distance of 13.48 feet; thence N 48° 25' 48" W, 52.86 feet, to the Point of curvature of a curve concave Southerly and having as its elements a central angle of 90° 00' 00" and a radius of 35.00 feet; thence along said curve an arc distance of 54.98 feet to the Point of Beginning, containing 2.58 acres more or less.

Effective Date:

By: *Forrest L. Ludden*
Forrest L. Ludden, Vice President
Finance and Administration

MARTIN COUNTY

Territory Served

<u>Plant Name</u>	<u>Cert. No.</u>	<u>Order No.</u>	<u>Order Issued</u>	<u>Docket Number</u>	<u>Filing Type</u>
Fisherman's Haven	368-W	0992-A	08/30/94	930699-WS	Additional Territory
Fisherman's Haven	368-W	21758	08/21/89	881502-WS	Transfer; Add'l. Terr.
Fox Run	368-W	0992-A	08/30/94	930699-WS	Additional Territory
Fox Run	368-W	0992	08/16/94	930699-WS	Additional Territory
Fox Run	368-W	19860-A	09/13/88	880294-WS	Correction
Fox Run	368-W	19860	08/22/88	880294-WS	Trnsfr; Add'l. Terr.
Lellani Heights	368-W	0992-A	08/30/94	930699-WS	Additional Territory
Lellani Heights	368-W	0992	08/16/94	930699-WS	Additional Territory
Lellani Heights	368-W	11246	10/14/82	810064-WS(CR)	Original Certificate

Effective Date:

By:


Forrest L. Lutsen, Vice President
Finance and Administration

MARTIN COUNTY

Communities Served

Plant
Name

Development
Name

Fisherman's Haven

Fisherman's Haven

Fox Run

Fox Run

Lailani Heights

Lailani Heights

Effective Date:

By:


Forrest L. Lidsen, Vice President
Finance and Administration

MARTIN COUNTY

Description Of Territory Served

FISHERMAN'S HAVEN

Township 37 South, Range 41 East, Martin County, Florida.

Section 27

The North 660 feet of the South 1120 feet of the Southeast $\frac{1}{4}$ of the Northeast $\frac{1}{4}$ of said Section 27; together with the North 100.0 feet of the East 183.0 feet of the South 463.34 feet of the Northeast $\frac{1}{4}$ of said Section 27.

Effective Date:

By:


Forrest L. Lutsen, Vice President
Finance and Administration

MARTIN COUNTY

Description Of Territory Served

FOX RUN

Township 38 South, Range 40 East, Martin County, Florida.

Section 12

Beginning at the Northwest corner of the Northeast $\frac{1}{4}$ of the Northeast $\frac{1}{4}$ of said Section 12, thence run South $00^{\circ} 37' 42''$ East a distance of 1322 feet to a point on the Northern right-of-way line of S.W. Murphy Road, thence following said right-of-way run South $89^{\circ} 27' 42''$ East a distance of 480 feet to a point on the Western right-of-way of S.W. Pine Tree Lane, thence following said Western right-of-way run North $00^{\circ} 34' 51''$ East a distance of 854 feet, thence run North $76^{\circ} 30'$ East a distance of 246 feet, more or less, to a point on the high-water line of the Hidden River, thence following said high-water line which meanders in a North-Northwesterly direction a distance of 565 feet, thence North $89^{\circ} 36' 21''$ West a distance of 345 feet, more or less, to the Point of Beginning.

And

Beginning at the point of intersection of West Murphy Road and the Eastern high-water line of the Hidden River, thence following the North right-of-way of said West Murphy Road in an Easterly direction a distance of 575 feet, thence North $00^{\circ} 32' 43''$ East a distance of 1325 feet to a point in the middle of an existing waterway, thence North $89^{\circ} 36' 21''$ West a distance of 1364 feet, more or less, to a point on the Eastern high-water line of the Hidden River, thence following said high-water line which meanders in a Southerly direction a distance of 1500 feet, more or less, to the Point of Beginning.

Section 1

Beginning at the Southwest corner of the Southeast $\frac{1}{4}$ of the Southeast $\frac{1}{4}$ of said Section 1, thence run North $00^{\circ} 37' 42''$ West, a distance of 240 feet, more or less, to a point on the high-water line of the Hidden River, thence following said high-water line which meanders in a Southeasterly direction a distance of 490 feet, thence run North $89^{\circ} 36' 21''$ West a distance of 400 feet, more or less, to the Point of Beginning.

Effective Date:

By:


Forrest L. Lutsen, Vice President
Finance and Administration

MARTIN COUNTY

Description Of Territory Served

LEILANI HEIGHTS

Township 37 South, Range 41 East, Martin County, Florida.

Section 22

The East $\frac{1}{2}$ of the South $\frac{1}{2}$ of the South $\frac{1}{2}$ of the Northwest $\frac{1}{4}$.

Section 27

The North $\frac{1}{4}$ lying West of the Florida East Coast Railway EXCEPT the South $\frac{1}{2}$ of the Northwest $\frac{1}{4}$ of the Northwest $\frac{1}{4}$.

Effective Date:

By:


Forrest L. Lutsen, Vice President
Finance and Administration

FLORIDA WATER SERVICES CORPORATION
WATER TARIFF

VOLUME I SECTION II
Original Sheet No. 16.0

NASSAU COUNTY

Territory Served

<u>Plant Name</u>	<u>Cert. No.</u>	<u>Order No.</u>	<u>Order Issued</u>	<u>Docket Number</u>	<u>Filing Type</u>
Amelia Island	171-W	19393	05/31/88	870571-WS	Transfer

Effective Date:

By:

Forrest L. Ludson
Forrest L. Ludson, Vice President
Finance and Administration

NASSAU COUNTY

Communities Served

Plant
Name

Amelia Island

Development
Name

Amelia Island

Effective Date:

By:


Forrest L. Lidsen, Vice President
Finance and Administration

NASSAU COUNTY

Description Of Territory Served

AMELIA ISLAND

All that territory of South Amelia Island bordered on the East by the Atlantic Ocean, on the West by the South Amelia River (Intracoastal Waterway), and on the North by the Southern city limit of the City of Fernandina Beach, Florida, which city limit is more fully described as follows:

Township 2 North, Range 28 East, Nassau County, Florida.

Sections 10 and 11

Begin at center channel line of the Intracoastal Waterway and intersection of the center channel line of drainage canal, which services the Fernandina Beach Municipal Airport; thence run in a Northeasterly direction along said center channel line to the intersection of the South line of Section 11, Township 2 North, Range 28 East, as established by Deed Book V, page 431, dated July 10, 1888; thence run N 80° 24' E, along the South line of Section 11, Township 2 North, Range 28 East, to the center line of S.R. 105-A (Amelia Rd.); thence run S 10° 01' W, a distance of 300 feet more or less to the original South line of said Section 11, established by government survey in 1834; thence run N 80° 24' E along said South line of Section 11, which is still a continuation of the corporate city limits of the City of Fernandina Beach, to the Easterly right-of-way line of the Amelia Island Parkway; thence run N 07° 10' 22" E, 2171.90 feet, to FND. Conc. Mon.; thence run N 84° 34' 03" E, 622.33 feet to FND. Conc. Mon.; thence run S 07° 17' 51" W, 592.82 feet, to FND. Conc. Mon.; thence run S 82° 43' 36" E, 149.67 feet, to FND. Conc. Mon.; thence run S 07° 28' 32" W, 978.01 feet to FND. Conc. Mon.; thence run N 88° 45' 36" E, 827 feet, more or less to low water line of the Atlantic Ocean, said point of ending is also the Southeast corner of Section 10, Township 2 North, Range 28 East.

Effective Date:

By:

Forrest L. Lutsen
Forrest L. Lutsen, Vice President
Finance and Administration

FLORIDA WATER SERVICES CORPORATION
WATER TARIFF

VOLUME I SECTION II
Original Sheet No. 17.0

ORANGE COUNTY

Territory Served

<u>Plant Name</u>	<u>Cert. No.</u>	<u>Order No.</u>	<u>Order Issued</u>	<u>Docket Number</u>	<u>Filing Type</u>
Daetwyler Shores	084-W	0567	05/08/95	930439-WS	Additional Territory
Daetwyler Shores	084-W	9988	05/05/81	780278-WS(TC)	Trnsfr; Terr. Amend.
Druid Hills	084-W	0567	05/08/95	930439-WS	Additional Territory
Holiday Heights	084-W	19275	05/03/88	871250-WU	Trnsfr; Add'l. Terr.
Lake Conway Park	084-W	9988	05/05/81	780278-WS(TC)	Trnsfr; Terr. Amend.
University Shores	084-W	0567	05/08/95	930439-WS	Additional Territory
University Shores	084-W	20772	02/20/89	890062-WS	Additional Territory
University Shores	084-W	18525	12/09/87	861640-WS	Dismiss Objection
University Shores	084-W	14763	08/26/85	850228-WS	Additional Territory
University Shores	084-W	11125	08/30/82	820192-WS(EX)	Additional Territory
University Shores	084-W	8550	11/01/78	780612-WS(TC)	Trnsfr; Add'l. Terr.
University Shores	084-W	6509-A	08/01/75	74519-WS	Correction
University Shores	084-W	6709	06/11/75	74520-WS(EX)	Additional Territory
University Shores	084-W	6509	02/12/75	74519-WS	Additional Territory
Westmont	084-W	19857	08/22/88	871044-WU	Trnsfr; Add'l. Terr.

Effective Date:

By:

Forrest L. Lutsen
Forrest L. Lutsen, Vice President
Finance and Administration

**FLORIDA WATER SERVICES CORPORATION
WATER TARIFF**

VOLUME I SECTION II
Original Sheet No. 17.1

ORANGE COUNTY

Communities Served

Plant <u>Name</u>	Development <u>Name</u>
Daetwyler Shores	Daetwyler Shores
Daetwyler Shores	Lake Conway Shores
Druid Hills	Druid Hills
Holiday Heights	Holiday Heights
Lake Conway Park	Lake Conway Park
Lake Conway Park	Venetian Villas
University Shores (Suncrest)	Allison Oaks
University Shores (Suncrest)	Andrew Place
University Shores (Suncrest)	Arbor Club
University Shores (Suncrest)	Arbor Cove
University Shores (Suncrest)	Arbor Point
University Shores (Suncrest)	Arbor Ridge North
University Shores (Suncrest)	Bradford Cove
University Shores (Suncrest)	Chapel Hill Cemetery
University Shores (Suncrest)	Colonial Landings Apartments
University Shores (Suncrest)	Colonial Pointe Apartments
University Shores (Suncrest)	Colonial Village
University Shores (Suncrest)	Cove at Lake Mira, The
University Shores (Suncrest)	Glen at Winter Park, The
University Shores (Suncrest)	Greenview Pines
University Shores (Suncrest)	Harbor East
University Shores (Suncrest)	Hidden Cove Estates
University Shores (Suncrest)	Hunters Trace
University Shores (Suncrest)	Lake Irma
University Shores (Suncrest)	Park Apartments, The
University Shores (Suncrest)	Pinewood Village
University Shores (Suncrest)	Summer Oaks
University Shores (Suncrest)	Suncrest
University Shores (Suncrest)	Suncrest Village Center
University Shores (Suncrest)	Suncrest Villas
University Shores (Suncrest)	Sunhaven
University Shores (Suncrest)	Sutton Place
University Shores (Suncrest)	University Forest
University Shores (Suncrest)	University Shores
University Shores (Suncrest)	Valencia Grove
University Shores (Suncrest)	Woodsong
Westmont	Westmont

Effective Date:

By:

Forrest L. Ludsen
Forrest L. Ludsen, Vice President
Finance and Administration

ORANGE COUNTY

Description Of Territory Served

DAETWYLER SHORES

Township 23 South, Range 30 East

Section 29

The Southwest $\frac{1}{4}$ of the Southwest $\frac{1}{4}$ and the South $\frac{1}{2}$ of the Southeast $\frac{1}{4}$ of the Southwest $\frac{1}{4}$.

Section 30

The South $\frac{1}{2}$ of the Southeast $\frac{1}{4}$.

Effective Date:

By: 
Forrest L. Lutsen, Vice President
Finance and Administration

ORANGE COUNTY

Description Of Territory Served

DRUID HILLS

Township 21 South, Range 29 East

Section 26

The North 400 feet of the Northwest $\frac{1}{4}$ of the Northeast $\frac{1}{4}$ of the Northeast $\frac{1}{4}$ and that portion of the Northeast $\frac{1}{4}$ of the Northeast $\frac{1}{4}$ of the Northwest $\frac{1}{4}$ lying East of Interstate 4.

Effective Date:

By:


Forrest L. Lutsen, Vice President
Finance and Administration

ORANGE COUNTY

Description Of Territory Served

HOLIDAY HEIGHTS

Township 21 South, Range 29 East, Orange County, Florida.

Section 28

Begin at the SW corner of Lot 25 of Holiday Heights Subdivision as recorded in Plat Book 3, page 93, Records of Orange County, Florida;
thence North 67° 59' 03" West, 110 feet;
thence North 00° 20' 30" West, 326.71 feet;
thence North 89° 37' 30" East, 668.85 feet;
thence North 89° 51' 00" East 1132.08 feet;
thence South 00° 23' 00" East 331.11 feet;
thence South 89° 47' 15" West 1131.86 feet;
thence South 00° 25' 16" East, 331.90 feet;
thence South 89° 34' 27" West, 194.14 feet;
thence North 00° 25' 16" West, 32 feet;
thence North 37° 28' 03" West, 189.03 feet;
thence North 67° 59' 03" West, 274.61 feet to the Point of Beginning.

This description lies within the center portion of the North ½ of said Section 28, Township 21 South, Range 29 East.

Effective Date:

By:

Forrest L. Lutsen
Forrest L. Lutsen, Vice President
Finance and Administration

ORANGE COUNTY

Description Of Territory Served

LAKE CONWAY PARK

Township 23 South, Range 30 East, Orange County, Florida.

Section 29

The West $\frac{1}{2}$ of the Northwest $\frac{1}{4}$ less the South 500 feet, thereof.

Section 30

That part of the Northeast $\frac{1}{4}$ of the Northeast $\frac{1}{4}$ lying East of the intersection of Seminole Drive and Indian Drive.

Effective Date:

By:


Forrest L. Lutsen, Vice President
Finance and Administration

ORANGE COUNTY

Description Of Territory Served

UNIVERSITY SHORES

Parcel 1

Township 22 South, Range 30 East

Section 1

Begin at the Southwest corner of said Section 1; thence run North 02° 14' 46" West along the West line of said Section 1 a distance of 30.58 feet to a point on the Southerly right-of-way line of University Boulevard, said point on a curve concave Northwesterly having a radius of 1,962.86 feet, a central angle of 23° 14' 41" and a tangent bearing of North 71° 04' 17" West; thence along the Southerly right-of-way line of University Boulevard and along the arc of said curve an arc distance of 796.33 feet to the point of tangency; thence North 47° 50' 06" East along said Southerly right-of-way line a distance of 26.44 feet to the point of curvature of a curve Southeasterly having a radius of 1,856.86 feet and a central angle of 61° 24' 56"; thence along said right-of-way line and along the arc of said curve a distance of 1,990.38 feet to the point of tangency; thence run South 70° 44' 58" East along said Southerly right-of-way line a distance of 2,132.62 feet to the point of curvature of a curve concave Northeasterly, having a radius of 1,962.86 feet and a central angle of 06° 36' 18" (more or less); thence along said Southerly right-of-way line and along the arc of said curve an arc distance of 226.28 feet (more or less) to a point on the Southerly line of said Section 1; thence South 89° 15' 45" West along said Southerly line a distance of 4,789.43 feet (more or less) to the Point of Beginning.

Less the West 312.00 feet of the East 890.00 feet of said Section 1 lying South of the previously described Southerly right-of-way line of University Boulevard (formerly S.R. 518).

Parcel 2

Township 22 South, Range 30 East

Section 12

All of Section 12, Township 22 South, Range 30 East, Less the West 312.00 feet of the East 890.00 feet of the Northeast 1/4 of the Northeast 1/4 of said Section 12.

Parcel 3

Township 22 South, Range 30 East

Section 13

All of Section 13, Less the South 915.00 feet of the Southeast 1/4 and Less the South 1/2 of the Southwest 1/4.

Effective Date:

By:


Forrest L. Ludsen, Vice President
Finance and Administration

ORANGE COUNTY

Description Of Territory Served

UNIVERSITY SHORES (Cont.)

Parcel 4

Township 22 South, Range 31 East

Section 6

The South 1/4 of the East 3/4 of said Section 6; and the South 145.00 feet of the East 430.00 feet of the Northeast 1/4 of the Southwest 1/4 of said Section 6 and the East 300.00 feet of the South 799.00 feet of the Southwest 1/4 of the Southwest 1/4.

Less the following:

Commence at the Northwest corner of the Southeast 1/4 of the Southeast 1/4 of said Section 6; thence run North 84° 07' 48" East along the North line of the Southeast 1/4 of the Southeast 1/4 of said Section 6 a distance of 317.05 feet (more or less) to a point on the Southerly right-of-way line of Lake Georgia Drive, said point also being a point on a curve concave Northeasterly having a radius of 230.00 feet (more or less), a central angle of 33° 41' 24" (more or less), and a tangent bearing of South 44° 50' 13" East; thence along the Southerly right-of-way line of Lake Georgia Drive and along the arc of said curve an arc distance of 135.24 feet (more or less) to the Point of Tangency; thence South 78° 31' 37" East along said Southerly right-of-way line of Lake Georgia Drive a distance of 435.00 feet (more or less) to the Point of Tangency of a curve concave Northerly, having a radius of 335.00 feet (more or less) and a central angle of 44° 40' 00" (more or less); thence along said Southerly right-of-way line of Lake Georgia Drive and along the arc of said curve an arc distance of 261.16 feet (more or less) to the Point of Tangency; thence North 56° 48' 23" East along said Southerly right-of-way line a distance of 398.84 feet (more or less) to a point on said Northerly line of the Southeast 1/4 of the Southeast 1/4 of said Section 6; thence South 84° 05' 50" West along said Northerly line a distance of 1,133.46 feet (more or less) to the Point of Beginning.

Parcel 5

Township 22 South, Range 31 East

Section 7

All of Section 7, Less the East 1/2 of the Southeast 1/4 excluding the North 145.00 feet of the Northeast 1/4 of the Northeast 1/4 of the Southeast 1/4 of Section 7, Less the Southeast 1/4 of the Southwest 1/4 of the Southeast 1/4.

Effective Date:

By:

Forrest L. Lutsen
Forrest L. Lutsen, Vice President
Finance and Administration

ORANGE COUNTY

Description Of Territory Served

UNIVERSITY SHORES (Cont.)

Parcel 6

Township 22 South, Range 31 East

Section 18

The West 3/4 of the West 1/2 of said Section 18 (Less the South 915.00 feet thereof); together with the South 350.00 feet of the East 1/2 of the Northeast 1/4 of the Southwest 1/4 of said Section 18; together with the Southeast 1/4 of the Southwest 1/4 of said Section 18 (Less the South 915.00 feet thereof).

Parcel 7

Township 22 South, Range 31 East

Section 5

The East 1/2 of the Southwest 1/4 of Section 5, the Southwest 1/4 of the Southwest 1/4, and the West 1/2 of the Southeast 1/4.

Together with:

Begin at the Southeast corner of the Northwest 1/4 of the Southwest 1/4 of said Section 5; thence run South 89° 54' 34" West along the South line of the Northwest 1/4 of the Southwest 1/4 of said Section 5 a distance of 1,143.81 feet (more or less) to a point on the Easterly right-of-way line of Dean Road (S.R. 425); thence run Northeasterly (North 34° 27' 37" East more or less) along said Easterly right-of-way line a distance of 812.43 feet (more or less) to a point on the North line of the South 1/2 of the Northwest 1/4 of the Southwest 1/4 of said Section 5; thence North 89° 51' 08" East along said North line a distance of 710.00 feet (more or less) to a point on the East line of the Northwest 1/4 of the Southwest 1/4 of said Section 5; thence South 02° 12' 50" West along said East line a distance of 670.39 feet (more or less) to the Point of Beginning.

Parcel 8

Township 22 South, Range 30 East

Section 11

The East 1/2 of the Northeast 1/4 (Less the Northeast 1/4 of the Northeast 1/4 of the Northeast 1/4); and the East 330.00 feet of the Southeast 1/4 of the Northwest 1/4 of the Northeast 1/4; and the East 185.00 feet of the Northeast 1/4 of the Northwest 1/4 of the Northeast 1/4; and the Southwest 1/4 of the Northeast 1/4 (Less the Southwest 1/4 of the Southwest 1/4 of the Northeast 1/4, and Less the North 330.00 feet of the Southwest 1/4 of the Northeast 1/4); and the East 1/2 of the Southeast 1/4; and the South 330.00 feet of the Southwest 1/4 of the Southeast 1/4 (Less the Southwest 1/4 of the Southwest 1/4 of the Southwest 1/4 of the Southeast 1/4).

Effective Date:

By:

Forrest L. Lutsen

Forrest L. Lutsen, Vice President
Finance and Administration

ORANGE COUNTY

Description Of Territory Served

UNIVERSITY SHORES (Cont.)

Parcel 9

Township 22 South, Range 30 East

Section 14

The East 110.00 feet of the North 398.30 feet. Also, the East 331.00 feet of the South 264.00 feet of the North 662.30 feet.

Effective Date:

By:


Forrest L. Lutsen, Vice President
Finance and Administration

ORANGE COUNTY

Description Of Territory Served

WESTMONT

Township 22 South, Range 28 East, Orange County, Florida.

Sections 25 and 36

A portion of said Sections 25 and 36 more particularly described as follows:

Commence at the intersection of the South right-of-way line of Old Winter Garden Road (State Road No. 526) as it now exists and the East right-of-way line of Apopka-Hiawasse Road (State Road 435) as it now exists; thence South along said right-of-way line to the North right-of-way of Westmont Avenue as it now exists to a Point of Beginning; thence North along said right-of-way line 200 feet more or less to a point; thence due East 2175 feet more or less to a point; thence due South 2225 feet more or less to a point; thence due West 2125 feet more or less to the East right-of-way line of said Apopka-Hiawasse Road; thence North along said right-of-way line to the Point of Beginning.

Effective Date:

By:

Forrest L. Lutsen
Forrest L. Lutsen, Vice President
Finance and Administration

OSCEOLA COUNTY

Territory Served

<u>Plant Name</u>	<u>Cert. No.</u>	<u>Order No.</u>	<u>Order Issued</u>	<u>Docket Number</u>	<u>Filing Type</u>
Bay Lake Estates	066-W	19192	04/20/88	871139-WU	Trnsfr; Add'l. Terr.
Buenaventura Lakes	066-W	1325	10/31/95	941151-WS	Trnsfr; Add'l. Terr.
Fountains	066-W	0458	06/05/92	911212-WU	Additional Territory
Intercession City	066-W	7512	11/16/76	760628-W(TC)	Transfer
Lake Ajay Estates	066-W	21200	05/08/89	881200-WU	Trnsfr; Add'l. Terr.
Pine Ridge Estates	066-W	0004	03/03/92	910831-WU	Additional Territory
Pine Ridge Estates	066-W	17031	12/30/86	860043-WU	Trnsfr; Add'l. Terr.
Tropical Park	066-W	1427	11/21/94	930437-WU	Additional Territory
Tropical Park	066-W	9883	03/17/81	790097-W(TC)	Trnsfr; Add'l. Terr.
Windsong	066-W	17031	12/30/86	860043-WU	Trnsfr; Add'l. Terr.

Effective Date:

By: 
Forrest L. Lutsen, Vice President
Finance and Administration

OSCEOLA COUNTY

Communities Served

Plant
Name

Development
Name

Bay Lake Estates

Bay Lake Estates

Buenaventura Lakes

Buenaventura Lakes

Fountains

The Fountains

Intercession City

Intercession City

Lake Ajay Estates

Lake Ajay Estates

Pine Ridge Estates

Pine Ridge Estates

Pine Ridge Estates

Windmill Point

Tropical Park

Tropical Park

Windsong

Windsong

Effective Date:

By:

Forrest L. Lutsen

Forrest L. Lutsen, Vice President
Finance and Administration

OSCEOLA COUNTY

Description of Territory Served

BAY LAKE ESTATES

Township 26 South, Range 31 East, Osceola County, Florida.

Section 13

The North 1000 feet, less the West 400 feet thereof.

And

From the Northwest corner of said Section 13, run East along the North line of said Section, a distance of 400 feet; thence South $0^{\circ} 06' 00''$ East 1000 feet for a Point of Beginning; thence run East 60 feet, thence South $0^{\circ} 06' 00''$ East 1162.49 feet to the North right-of-way line of State Road Number 500-A; thence North $68^{\circ} 21' 00''$ West along said right-of-way line 64.64 feet; thence North $0^{\circ} 06' 00''$ West 1138.63 feet, to the Point of Beginning.

Effective Date:

By:

Forrest L. Ludsen
Forrest L. Ludsen, Vice President
Finance and Administration

OSCEOLA COUNTY

Description of Territory Served

BUENAVENTURA LAKES

In Township 25 South, Range 29 East, Osceola County, Florida:

All or part of Sections 1, 2 and 12.

And in Township 25 South, Range 30 East, Osceola County, Florida:

All or part of Sections 6, 7, 8, 17, and 18.

The above areas being more particularly described as follows:

Begin at the Northeast corner of aforementioned Section 7, Township 25 South, Range 30 East, thence South 00° 07' 52" West along the Easterly line of said Section 7 a distance of 2,647.60 feet; thence South 89° 51' 51" East departing said line a distance of 2,660.41 feet; thence South 00° 21' 11" West a distance of 1.95 feet to a point on the Northwestern right-of-way line of State Road 530; thence South 33° 50' 37" West following said right-of-way line a distance of 3,741.53 feet; thence North 69° 29' 40" West departing said right-of-way line a distance of 1,348.81 feet; thence South 89° 43' 20" West a distance of 1,930.30 feet; thence South 89° 59' 31" West a distance of 2,616.73 feet; thence South 89° 49' 33" West a distance of 2,529.26 feet; thence South 89° 47' 45" West a distance of 1,260.21 feet to a point on the Northeastly right-of-way line of Florida's Sunshine State Parkway; thence North 19° 32' 18" West along said right-of-way line a distance of 4,224.37 feet; thence North 89° 55' 22" East departing said right-of-way line a distance of 22.29 feet; thence North 00° 11' 04" East along the Westerly line of Section 12 a distance of 1,379.83 feet; thence North 89° 47' 38" West a distance of 494.73 feet to a point on the aforementioned right-of-way of the Sunshine State Parkway; thence North 19° 32' 18" West along said right-of-way line a distance of 5,622.16 feet; thence North 89° 58' 17" East departing said right-of-way line a distance of 2,372.93 feet; thence North 89° 50' 55" East a distance of 5,122.77 feet; thence North 89° 53' 57" East a distance of 664.51 feet; thence South 00° 13' 33" East a distance of 1,326.93 feet; thence North 89° 52' 55" East a distance of 662.62 feet; thence South 00° 08' 37" East a distance of 2,321.63 feet; thence North 89° 51' 10" East a distance of 2,640.73 feet; thence South 00° 05' 34" West a distance of 1,657.21 feet; thence North 89° 49' 55" East along the North line of aforementioned Section 7 a distance of 1,322.08 feet to the Point of Beginning.

And

The S ½ of the SW ¼ of the NE ¼; the S ½ of the SE ¼ of the NW ¼; the N ¼ of the NW ¼ of the SE ¼; the N ¼ of the NE ¼ of the SW ¼; the S ½ of the SE ¼ of the NE ¼; and the N ¼ of the NE ¼ of the SE ¼; all in Section 6, Township 25 South, Range 30 East, Osceola, Florida.

Subject to easement for ingress and egress over and across the Easterly 30 feet of the lands described as: the N ¼ of the NE ¼ of the SE ¼, and the Easterly 30 feet of the Southerly 30 feet of the NE ¼, all in Section 6, Township 25 South, Range 30 East, Osceola County Florida.

Effective Date:

By:

Forrest L. Ludsen
Forrest L. Ludsen, Vice President
Finance and Administration

OSCEOLA COUNTY

Description of Territory Served

BUENAVENTURA LAKES (Cont.)

And

The SE ¼ of the SE ¼ and the S ¼ of the NE ¼ of the SE ¼, all in Section 6, Township 25 South, Range 30 East, Osceola County, Florida.

And

Approximately 200 acres of improved land located in Osceola County, Florida, described as follows:

The N ½ of the NE ¼; the N ½ of the S ½ of the NE ¼; the NE ¼ of the NW ¼; the N ½ of the SE ¼ of the NW ¼; and the E ½ of the NW ¼ of the NW ¼, all lying in Section 6, Township 25 South, Range 30 East, Osceola County, Florida, and containing 191.44 acres more or less.

A portion of the NW ¼ of Section 5, Township 25 South, Range 30 East, Osceola County, Florida, described as follows:

Begin at the NW corner of the NW ¼ of said Section 5; thence South 16° 52' 33" East a distance of 532.16 feet; thence South 28° 09' 15" East a distance of 240.00 feet; thence North 89° 49' 09" West a distance of 270.00 feet to a point on the West line of the NW ¼ of said Section 5; thence North 00° 10' 51" East, along said West line of the NW ¼ of said Section 5, a distance of 720.00 feet to the Point of Beginning. This portion contains 1.55 acres more or less.

A portion of the NW ¼ of Section 5, Township 25 South, Range 30 East, Osceola County, Florida, described as follows:

Commence at the NW corner of the NW ¼ of said Section 5; thence South 00° 10' 51" West, along the West line thereof for a distance of 1,321.09 feet from the Point of Beginning; thence South 50° 35' 41" East a distance of 370.00 feet; thence South 27° 13' 52" East a distance of 419.84 feet to a point on the North line of the South 720 feet of the SW ¼ of the NW ¼ of said Section 5; thence South 89° 48' 01" West, along said North line a distance of 479.93 feet to a point on the West line of the NW ¼ of said Section 5; thence North 00° 10' 51" East, along said West line a distance of 609.86 feet to the Point of Beginning. This portion contains 4.06 acres more or less.

And

A portion of Section 5, Township 25 South, Range 30 East, Osceola County, Florida, described as follows:

Beginning at the Northwest corner of said Section 5, run North 89° 54' 00" East along the North line of Section 5 a distance of 2,661.37 feet to the Northeast corner of the NW ¼ of said

Effective Date:

By:

Forrest L. Ludsen
Forrest L. Ludsen, Vice President
Finance and Administration

OSCEOLA COUNTY

Description of Territory Served

BUENAVENTURA LAKES (Cont.)

Section 5; thence North 89° 59' 55" East a distance of 1,329.50 feet to the Northeast corner of the NW ¼ of the NE ¼ of said Section 5; thence South 00° 02' 00" West along the East line of the W ½ of said NE ¼ of Section 5, a distance of 1,453.31 feet to the Southerly right-of-way line of Osceola Parkway; said right-of-way line being a curve concave to the Southwest having a radius of 5,649.85 feet, run thence Northwesterly along said curve and Southerly right-of-way line, through a central angle of 09° 15' 00" a distance of 912.29 feet to the point of tangency, said curve having a chord of 911.30 feet bearing in North 67° 29' 21" West; run thence North 72° 06' 54" West along said Southerly right-of-way line a distance of 398.57 feet; thence South 17° 53' 06" West a distance of 358.00 feet to the Southeast corner of the NE ¼ of the NW ¼ of said Section 5; thence South 89° 51' 37" West a distance of 1,331.80 feet to the Southwest corner of said NE ¼ of the NW ¼ of Section 5; thence South 00° 09' 16" West, along the East line of the SW ¼ of the NW ¼ of said Section 5, a distance of 604.81 feet to the North line of the South 720 feet of the SW ¼ of the NW ¼ of said Section 5; thence South 89° 46' 52" West, along said North line, a distance of 851.19 feet; thence North 27° 14' 36" West a distance of 419.92 feet; thence North 50° 35' 27" West a distance of 370.02 feet to the West line of the NW ¼ of said Section 5; thence North 00° 09' 56" East a distance of 601.09 feet; thence South 89° 50' 17" East a distance of 270.00 feet; thence North 28° 11' 39" West a distance of 240.00 feet; thence North 16° 52' 49" West a distance of 92.18 feet to the Southerly right-of-way line of Osceola Parkway; thence North 16° 52' 49" West a distance of 439.98 feet to the Point of Beginning.

Effective Date:

By:

Forrest L. Ludsen

Forrest L. Ludsen, Vice President
Finance and Administration

OSCEOLA COUNTY

Description of Territory Served

THE FOUNTAINS

Township 26 South, Range 29 East, Osceola County, Florida

Section 18

The South $\frac{1}{2}$ of the Southeast $\frac{1}{4}$ and the South $\frac{1}{2}$ of the North $\frac{1}{2}$ of the Southeast $\frac{1}{4}$ of said Section 18.

also

The East $\frac{1}{2}$ of the Southeast $\frac{1}{4}$ of the Southwest $\frac{1}{4}$ and the Southeast $\frac{1}{4}$ of the Northeast $\frac{1}{4}$ of the Southwest $\frac{1}{4}$ of said Section 18.

Section 19

The North $\frac{1}{2}$ of the Northeast $\frac{1}{4}$ and the North $\frac{1}{2}$ of the South $\frac{1}{2}$ of the Northeast $\frac{1}{4}$ of said Section 19.

also

The East $\frac{1}{2}$ of the Northeast $\frac{1}{4}$ of the Northwest $\frac{1}{4}$ and the Northeast $\frac{1}{4}$ of the Southeast $\frac{1}{4}$ of the Northwest $\frac{1}{4}$ of said Section 19.

Effective Date:

By:

Forrest L. Lutsen

Forrest L. Lutsen, Vice President
Finance and Administration

OSCEOLA COUNTY

Description of Territory Served

INTERCESSION CITY

Township 25 South, Range 28 East, and Township 26 South, Range 28 East, Osceola County, Florida.

From a point, 943.61 feet, North and 133.4 feet, East of the Southwest corner of the Southeast $\frac{1}{4}$ of Section 33, Township 25 South, Range 28 East, Osceola County, Florida, run South $76^{\circ} 12'$ East, along the Northerly right-of-way line of U.S. Highway No. 17 & 92, 220.0 feet, to the Point of Beginning; run thence North $34^{\circ} 03'$ East, to the Northerly right-of-way line of SCL Railroad; run thence South 74 degrees East along said right-of-way line, to the Westerly right-of-way line of Hicpochee Street; run thence North 16° East, along said right-of-way line to the Northerly right-of-way line of Okaloosa Avenue; run thence South 74° East, along said Northerly right-of-way line, 325.0 feet; run thence North 16° East, 515.0 feet; run thence South 74° East, 3590 feet; run thence South 16 degrees West 1390.0 feet, to the Northerly right-of-way line of SCL Railroad; run thence North 74° West, along said right-of-way line, 1060 feet; run thence South 16° West, to the North line of Section 3, Township 26 South, Range 28 East; run thence Westerly to the Northeast corner of the Northwest $\frac{1}{4}$ of the Northwest $\frac{1}{4}$ said Section 3; run thence South to the Southeast corner of said Northwest $\frac{1}{4}$ of Northwest $\frac{1}{4}$; run thence West, to the Southwest corner of the East $\frac{1}{2}$ of Northeast $\frac{1}{4}$ of Northeast $\frac{1}{4}$ of Section 4, Township 26 South, Range 28 East; run thence North, to the Northwest corner of the East $\frac{1}{2}$ of Northeast $\frac{1}{4}$ of Northeast $\frac{1}{4}$; run thence West, along the North line of said Section 4, 1877.9 feet; run thence North $13^{\circ} 48'$ East, 914.3 feet; to the Northerly right-of-way line of U.S. Highway No. 17 & 92; run thence North $76^{\circ} 12'$ West, along said right-of-way line to the Point of Beginning.

Effective Date:

By: Forrest L. Lutsen
Forrest L. Lutsen, Vice President
Finance and Administration

OSCEOLA COUNTY

Description of Territory Served

LAKE AJAY ESTATES

Township 25 South, Range 31 East, Sections 4 and 5, Osceola County, Florida.

That portion of Lots 1, 2, 15, 15 and 25 in Section 5, Lots 5, 6, 7, 8 and 9 in Section 4, and Lots 10 and 11 in Sections 4 and 5 of Township 25 S Range 31 E, according to the Narcoossee Farm and Townsite Company's survey and plat of said Sections 4 and 5, situated and lying East of State Road No. 15 North of South Florida Water Management District Canal 29-B and West of said District Canal 29-A in Osceola County, Florida. More particularly described as:

Beginning at the NE corner of Section 5, Township 25 S, Range 31 E, Osceola County, Florida, run N 89° 32' 05" W along the North line of said Section 5, 1331.81 feet, to the easterly right-of-way line of State Road No. 15; run thence S 41° 23' 21" E, along said right-of-way line, 921.96 ft. to the point of curve of a 2338.54 feet a radius curve to the right, with a delta of 41° 56' 52"; run thence along said curve, 1712.11 feet, to the point of tangency; run thence along said right-of-way line, S 00° 33' 31" W, 523.79 feet, to the North right-of-way line of South Florida Water Management District Canal 29-B; run thence N 87° 45' 46" E, along said district right-of-way line, 40.05 feet, run thence S 00° 33' 31" West 25.00 feet; run thence N 87° 45' 46" E, along said right-of-way line, 559.82 feet; run thence S 02° 14' 14" E, 40.00 feet; run thence along said right-of-way line, N 87° 45' 46" E 178.36 feet to the ordinary high water line of Lake Ajay at elevation 57.00 M.S.L.; run thence on a traverse of said elevation line, the following bearings and distances: N 37° 46' 57" E, 326.44 feet; N 18° 45' 28" E, 133.89 feet; N 10° 02' 03" W, 378.51 feet; N 61° 22' 13" W, 243.64 feet; N 29° 25' 35" E, 293.72 feet; N 09° 03' 58" E, 254.94 feet; N 15° 18' 25" W, 309.42 feet; S 36° 47' 52" E, 158.60 feet; N 69° 59' 14" E, 493.82 feet; S 26° 56' 08" W, 207.51 feet; S 10° 58' 38" E, 236.32 feet; N 36° 03' 38" E, 254.82 feet; N 66° 25' 31" E, 540.08 feet; to the Westerly right-of-way line of South Florida Water Management District Canal 29-A; run thence N 21° 33' 44" E, along said right-of-way line, 982.02 feet; to the North line of Section 4, Township 25 S, Range 31 E; run thence N 89° 49' 13" W, along said North line, 2375.52 feet to the Point of Beginning.

Effective Date:

By Forrest L. Lutsen
Forrest L. Lutsen, Vice President
Finance and Administration

OSCEOLA COUNTY

Description of Territory Served

PINE RIDGE ESTATES

Per Order #17031, Docket No. 860043-WU

Section 18

The North half of the Northeast one-quarter of Section 18, Township 26 South, Range 29 East and the North half of the Northwest one-quarter of Section 17, Township 26 South, Range 29 East, situated and lying West of State Highway No. S-531, in Osceola County, Florida and contains 110.75 acres.

AND

A tract of land lying between old S.R. 531 and the new relocation of S.R. 531, also known as Pleasant Hill Road, lying in the North half of the North half of the Northwest one-quarter of Section 17, Township 26 South, Range 29 East, Osceola County, Florida, more particularly described as follows:

Beginning at the intersection of the Easterly right-of-way line of old S.R. 531, and the South line of the North half of the North half of the Northwest one-quarter of said section 17, thence run N 26° 30' 51" East along said Easterly right-of-way line a distance of 311.90 feet to the Point of curvature of a curve to the right; thence run Northeasterly along the arc of said curve to the right having a radius of 641.61 feet, a central angle of 43° 52' 11" and a tangent of 258.38 feet, a distance of 491.26 feet to the Westerly right-of-way line of said relocated S.R. 531, there run Southwesterly along the said Westerly right-of-way line, which is on a curve to the right, having a radius of 1972.41 feet, a central angle of 03° 58' 21", and a tangent of 68.40 feet, a distance of 136.75 feet to the point of tangency of said curve; thence run S 40° 11' 20" W along said Westerly right-of-way line, a distance of 640.78 feet to the Point of Beginning.

Windmill Point - Phase

Per Order #PSC-92-0004-FOF-WU, Docket No. 910831-WU

Township 26 South, Range 29 East, Osceola County

Section 16

That portion of the North ¼ of said Section 16 which is lying Westerly of the shore line of Lake Tohopekaliga.

Section 17

That portion of the North ¼ of said Section 17 which is lying East of the Western right-of-way of State Road 531.

Effective Date:

By: Forrest L. Lutsen
Forrest L. Lutsen, Vice President
Finance and Administration

OSCEOLA COUNTY

Description of Territory Served

TROPICAL PARK

Township 25 South, Range 29 East, Osceola County, Florida.

Section 3

The West 810 feet more or less of the Southwest $\frac{1}{4}$ of the Southwest $\frac{1}{4}$ of said Section 3.

Section 4

The East 200 feet of the Southeast $\frac{1}{4}$ of the Southeast $\frac{1}{4}$ of the Southeast $\frac{1}{4}$ of the Southeast $\frac{1}{4}$ of said Section 4.

Section 9

The East $\frac{1}{2}$ of the Northeast $\frac{1}{4}$ and the East 520 feet of the South 1,070 feet of the Southwest $\frac{1}{4}$ of the Northeast $\frac{1}{4}$ of said Section 9.

Section 10

The West $\frac{1}{2}$ of the West $\frac{1}{2}$ (less and except the East $\frac{1}{2}$ of the Northwest $\frac{1}{4}$ of the Northwest $\frac{1}{4}$; less and except the East 205 feet of the Northeast $\frac{1}{4}$ of the Southwest $\frac{1}{4}$ of the Northwest $\frac{1}{4}$; less and except the East 550 feet of the Southeast $\frac{1}{4}$ of the Southwest $\frac{1}{4}$ of the Northwest $\frac{1}{4}$; less and except the West 110 feet of the North 144.2 feet of the Northwest $\frac{1}{4}$ of the Southeast $\frac{1}{4}$ of the Southwest $\frac{1}{4}$ of the Northwest $\frac{1}{4}$; less and except the Northeast $\frac{1}{4}$ of the Northwest $\frac{1}{4}$ of the Southwest $\frac{1}{4}$; less and except the East $\frac{1}{2}$ of the Southeast $\frac{1}{4}$ of the Northwest $\frac{1}{4}$ of the Southwest $\frac{1}{4}$; less and except the East $\frac{1}{2}$ of the Northeast $\frac{1}{4}$ of the Southwest $\frac{1}{4}$ of the Southwest $\frac{1}{4}$; less and except the Southeast $\frac{1}{4}$ of the Southwest $\frac{1}{4}$ of the Southwest $\frac{1}{4}$; less and except the West $\frac{1}{2}$ of the Southwest $\frac{1}{4}$ of the Southwest $\frac{1}{4}$) of said Section 10.

Effective Date:

By:


Forrest L. Ludsen, Vice President
Finance and Administration

OSCEOLA COUNTY

Description of Territory Served

WINDSONG

Township 25 South, Range 29 East, Osceola County, Florida.

Section 15

Commence at the Northeast corner of Section 15, Township 25 South, Range 29 East, Osceola County, Florida, run S 00° 02' 24" E 1325.63 feet to the South line at the North ½ of the Northeast ¼ of said Section 15; thence S 89° 59' 41" W 40.00 feet along said South line to the West right-of-way of Michigan Avenue and the Point of Beginning; thence continue along said South line S 89° 59' 41" W 1625.50 feet to the Easterly right-of-way of the Seaboard Coastline Railroad; thence along said railroad right-of-way N 11° 59' 35" E 1109.90 feet; thence N 89° 42' 55" E 1094.13 feet; thence N 00° 02' 24" W 200.00 feet to the South right-of-way of Donegan Avenue thence along said right-of-way N 89° 42' 55" E 100.00 feet; thence S 00° 02' 24" E 200.00 feet; thence 89° 42' 55" E 200.00 feet to the West right-of-way of Michigan Avenue thence along said right-of-way S 00° 02' 24" E 1092.43 feet to the Point of Beginning. Containing 38.20 acres.

Effective Date:

By:

Forrest L. Lutsen

Forrest L. Lutsen, Vice President
Finance and Administration

PASCO COUNTY

Territory Served

<u>Plant Name</u>	<u>Cert. No.</u>	<u>Order No.</u>	<u>Order Issued</u>	<u>Docket Number</u>	<u>Filing Type</u>
Palm Terrace	209-W	21146	04/28/89	890202-WS	Additional Territory Trnstr; Addl. Terr.
Palm Terrace	209-W	20140	10/10/88	880472-WS	
Zephyr Shores	209-W	18243	10/05/87	870572-WS	Transfer

Effective Date:

By:


Forrest L. Lutsen, Vice President
Finance and Administration

PASCO COUNTY

Communities Served

Plant
Name

Palm Terrace
Palm Terrace
Palm Terrace
Palm Terrace

Zephyr Shores
Zephyr Shores

Development
Name

Executive Woods
Palm Terrace Estate
Palm Terrace Gardens
Port Richey

American Condominium Park
Zephyr Shores

Effective Date:

By:


Forrest L. Ludsen, Vice President
Finance and Administration

PASCO COUNTY

Description Of Territory Served

PALM TERRACE

Palm Terrace Gardens

Township 25 South, Range 16 East - Pasco County.

Section 10

All of the Southeast $\frac{1}{4}$ of said section 10 less and EXCEPT the South 470 feet more or less of the East 440 feet more or less.

Also

Executive Woods

The Northerly $\frac{1}{2}$ of the East $\frac{1}{3}$ of the Southwest $\frac{1}{4}$ of said Section 10.

Palm Terrace Estates

Section 15

The Northerly 1000 feet more or less of the Northwest $\frac{1}{4}$ of said Section 15 less and EXCEPT the South 500 feet more or less of the West 360 feet more or less.

Effective Date:

By:

Forrest L. Lutsen
Forrest L. Lutsen, Vice President
Finance and Administration

PASCO COUNTY

Description Of Territory Served

ZEPHYR SHORES

Township 26 South, Range 21 East, Pasco County, Florida.

Section 17

That portion of the Northwest $\frac{1}{4}$ of said Section lying North and West of State Road 54.

Section 18

The South 666 feet of the North 2,346 feet of the East 1,320 feet of said Section 18.

Effective Date:

By:


Forrest L. Lutsen, Vice President
Finance and Administration

POLK COUNTY

Territory Served

<u>Plant Name</u>	<u>Cert. No.</u>	<u>Order No.</u>	<u>Order Issued</u>	<u>Docket Number</u>	<u>Filing Type</u>
Gibsonia Estates					
Lake Gibson Estates					
Orange Hill/Sugar Creek					

Effective Date:

By:


Forrest L. Lutsen, Vice President
Finance and Administration

POLK COUNTY

Communities Served

Plant
Name

Development
Name

Gibsonia Estates

Gibsonia Estates

Lake Gibson Estates

Lake Gibson Estates

Orange Hill/Sugar Creek

Orange Hill
Sugar Creek

Effective Date:

By:


Forrest L. Lutsen, Vice President
Finance and Administration

POLK COUNTY

Description Of Territory Served

GIBSONIA ESTATES

In portions of the Southeast quarter of the Southeast quarter of Section 23, portions of the Southwest quarter of the Southwest quarter of Section 24, portions of the Northwest quarter of the Northwest quarter of Section 25 and portions of the Northeast quarter of the Northeast quarter of Section 26 all in Township 27 South and Range 23 East in Polk County, Florida

Point of Commencement at the Southwest corner of the Southwest quarter of the Southwest quarter of Section 24 of Township 27 South and Range 23 East

<u>Call Number</u>	<u>Bearing or Central Angle</u>	<u>Distance or Arc Length</u>	<u>Radius</u>	<u>Annotation</u>
POC	South 00°10'29" West	660.01 feet		North along the West line of the Southwest quarter of the Southwest quarter of the Southwest quarter of Section 24, Township 27 South, Range 23 East in Polk County to the Northwest corner of the Southwest quarter of the Southwest quarter of the Southwest quarter of Section 24 and the Southwest corner of the Northwest quarter of the Southwest quarter of the Southwest quarter of Section 24 and the Point of Beginning;
1.	North 00°10'31" East	669.54 feet		North along the West line of the Northwest quarter of the Southwest quarter of the Southwest quarter of Section 24 to the Northwest corner of the Northwest quarter of the Southwest quarter of the Southwest quarter of Section 24;
2.	North 89°26'30" East	1,690± feet		East along the North line of the Southwest quarter of the Southwest quarter of Section 24 to the point of intersection with the Western shoreline of Lake Gibson;

Effective Date:

By:

Forrest L. Ludsen
Forrest L. Ludsen, Vice President
Finance and Administration

POLK COUNTY

Description Of Territory Served

GIBSONIA ESTATES (Cont.)

<u>Call Number</u>	<u>Bearing or Central Angle</u>	<u>Distance or Arc Length</u>	<u>Radius</u>	<u>Annotation</u>
3.	Meandering Southerly	2,711± feet		Meandering Southerly along the Western shoreline of Lake Gibson through the Southwest quarter of the Southwest quarter of Section 24 and the Northwest quarter of the Northwest quarter of Section 25 to a point on a line approximately 1,100' South of the North line of the Northwest quarter of the Northwest quarter of Section 25;
4.	South 89°24'09" West	1,896± feet		West along a line approximately 1,100' South of the North line of the Northwest quarter of the Northwest quarter of Section 25 to the point of intersection with the West line of the Southwest quarter of the Northwest quarter of the Northwest quarter of Section 25 approximately 1,100' South of the Northwest corner of the Northwest quarter of the Northwest quarter of Section 25;
5.	North 00°07'15" West	450.04 feet		North along the West line of the Southwest quarter of the Northwest quarter of the Northwest quarter of Section 25 to the Northwest corner of the Southwest quarter of the Northwest quarter of the Northwest quarter of Section 25 and the Southeast corner of the North half of the Northeast quarter of the Northeast quarter of Section 26;
6.	South 89°48'00" West	1,320.00 feet		West along the South line of the North half of the Northeast quarter of the Northeast quarter of Section 26 to the Southwest corner of the North half of the Northeast quarter of the Northeast quarter of Section 26;

Effective Date:

By:

Forrest L. Lutsen
Forrest L. Lutsen, Vice President
Finance and Administration

POLK COUNTY

Description Of Territory Served

GIBSONIA ESTATES (Cont.)

<u>Call Number</u>	<u>Bearing or Central Angle</u>	<u>Distance or Arc Length</u>	<u>Radius</u>	<u>Annotation</u>
7.	North 00°07'15" West	660.00 feet		North along the West line of the North half of the Northeast quarter of the Northeast quarter of Section 26 to the Northwest corner of the North half of the Northeast quarter of the Northeast quarter of Section 26;
8.	North 89°48'00" East	599.99 feet		East along the North line of the North half of the Northeast quarter of the Northeast quarter of Section 26 to a point approximately 600' East of the Northwest corner of the North half of the Northeast quarter of the Northeast quarter of Section 26 and a point approximately 60' West of the Southeast corner of the Southwest quarter of the Southeast quarter of the Southeast quarter of Section 23;
9.	North 00°10'30" East	660.01 feet		North along a line approximately 60' West of the East line of the Southwest quarter of the Southeast quarter of the Southeast quarter of Section 23 to a point on the North line of the Southwest quarter of the Southeast quarter of the Southeast quarter of Section 23;
10.	North 89°48'00" East	720.01 feet		East along the North line of the Southwest quarter of the Southeast quarter of the Southeast quarter of Section 23 and the North line of the Southeast quarter of the Southeast quarter of Section 23 to the Northeast corner Southeast quarter of the Southeast quarter of the Southeast quarter of Section 23 and the Northwest corner of the Southwest quarter of the Southwest quarter of Section 24 and the Point of Beginning.

Effective Date:

By:

Forrest L. Lutsen
Forrest L. Lutsen, Vice President
Finance and Administration

POLK COUNTY

Description Of Territory Served

LAKE GIBSON ESTATES

In portions of Section 24 of Township 27 South and Range 23 East and in a portion of the Northwest quarter of the Southwest quarter of Section 19 of Township 27 South and Range 24 East in Polk County, Florida

Point of Commencement at the Northwest corner of Section 24 of Township 27 South and Range 23 East

<u>Call Number</u>	<u>Bearing or Central Angle</u>	<u>Distance or Arc Length</u>	<u>Radius</u>	<u>Annotation</u>
POC	North 90°00'00" East	2,225.39 feet		East along the North line of the Northwest quarter of Section 24, Township 27 South, Range 23 East in Polk County to a point approximately 450' West of the Northeast corner of the Northwest quarter of Section 24 and the Point of Beginning;
1.	South 90°00'00" East	450.00 feet		East along the North line of the North half of the Northwest quarter of Section 24 to the Northeast corner of the North half of the Northwest quarter of Section 24;
2.	South 00°41'05" West	1,328.55 feet		South along the East line of the North half of the Northwest quarter of Section 24 to the Southeast corner of the North half of the Northwest quarter of Section 24 and the Northwest corner of the Southwest quarter of the Northeast quarter of Section 24;
3.	North 89°57'00" East	1,302.48 feet		East along the North line of the Southwest quarter of the Northeast quarter of Section 24 to the Northeast corner of the Southwest quarter of the Northeast quarter of Section and the Northwest corner of the Southeast quarter of the Northeast quarter of Section 24;

Effective Date:

By:

Forrest L. Lutsen
Forrest L. Lutsen, Vice President
Finance and Administration

POLK COUNTY

Description Of Territory Served

LAKE GIBSON ESTATES (Cont.)

<u>Call Number</u>	<u>Bearing or Central Angle</u>	<u>Distance or Arc Length</u>	<u>Radius</u>	<u>Annotation</u>
4.	North 89°55'25" East	1,538.00 feet		East along the North line of the Southeast quarter of the Northeast quarter of Section 24 to the Northeast corner of the Southeast quarter of the Northeast quarter of Section 24;
5.	South 00°08'30" East	1,591.13 feet		South along the East line of the Southeast quarter of the Northeast quarter of Section 24 and the East line of the Northeast quarter of the Southeast quarter of Section 24 to a point approximately 280' South of the Northeast corner of the Northeast quarter of the Southeast quarter of Section 24 and approximately 280' South of the Northwest corner of the Southwest quarter of Section 19, Township 27 South, Range 24 East;
6.	North 89°03'04" East	1,007.79 feet		East along a line approximately 280' South of the North line of the Northwest quarter of the Southwest quarter of Section 19 to a point 1,007.79' East of the West line of the Northwest quarter of the Southwest quarter of Section 19;
7.	South 00°03'54" East	530.66 feet		South along a line approximately 1,010' East of the West line of the Northwest quarter of the Southwest quarter of Section 19 to a point approximately 811' South of the North line of the Northwest quarter of the Southwest quarter of Section 19;

Effective Date:

By:

Forrest L. Lutsen
Forrest L. Lutsen, Vice President
Finance and Administration

POLK COUNTY

Description Of Territory Served

LAKE GIBSON ESTATES (Cont.)

<u>Call Number</u>	<u>Bearing or Central Angle</u>	<u>Distance or Arc Length</u>	<u>Radius</u>	<u>Annotation</u>
8.	South 88°52'47" West	1,010.01 feet		West along a line approximately 811' South of the North line of the Northwest quarter of the Southwest quarter of Section 19 to a point on the West line of the Northwest quarter of the Southwest quarter of Section 19 and the East line of the Northeast quarter of the Southeast quarter of Section 24 approximately 811' South of the Northeast corner of the Northeast quarter of the Southeast quarter of Section 24;
9.	South 00°03'50" East	514.75 feet		South along the East line of the Northeast quarter of the Southeast quarter of Section 24 to the Southeast corner of the Northeast quarter of the Southeast quarter of Section 24 and the Northeast corner of the Southeast quarter of the Southeast quarter of Section 24;
10.	South 00°03'50" East	1,329.70 feet		South along the East line of the Southeast quarter of the Southeast quarter of Section 24 to the Southeast corner of the Southeast quarter of the Southeast quarter of Section 24;
11.	South 89°24'10" West	1,147± feet		West along the South line of the Southeast quarter of the Southeast quarter of Section 24 to the point of intersection with the Eastern shoreline Lake Gibson;

Effective Date:

By:

Forrest L. Lutsen
Forrest L. Lutsen, Vice President
Finance and Administration

POLK COUNTY

Description Of Territory Served

LAKE GIBSON ESTATES (Cont.)

<u>Call Number</u>	<u>Bearing or Central Angle</u>	<u>Distance or Arc Length</u>	<u>Radius</u>	<u>Annotation</u>
12.	Meandering Northwesternly	3,691± feet		Meandering Northwesternly along the Eastern shoreline of Lake Gibson through South half of the Southeast quarter and North half of the Southeast quarter of the Southwest quarter and slightly into the Southern part of the Northeast quarter of the Southwest quarter of Section 24 and then along the South line of the Northeast quarter of the Southwest quarter of Section 24 to the Southwest corner of the Northeast quarter of the Southwest quarter of Section 24;
13.	North 00°40'30" East	644.70 feet		North along the West line of the Northeast quarter of the Southwest quarter and the East line of the Northwest quarter of the Southwest quarter of Section 24 to the point of intersection with the South line of the North half of the Northwest quarter of the Southwest quarter of Section 24;
14.	South 89°59'35" East	242.52 feet		West along the South line of the North half of the Northwest quarter of the Southwest quarter of Section 24 to a point 242.52' West of the East line of the Northwest quarter of the Southwest quarter of Section 24;
15.	North 89°08'51" West	576.46 feet		West along the South line of the North half of the Northwest quarter of the Southwest quarter of Section 24 to a point 818.96' West of the East line of the Northwest quarter of the Southwest quarter of Section 24;

Effective Date:

By:

Forrest L. Lidsen
Forrest L. Lidsen, Vice President
Finance and Administration

POLK COUNTY

Description Of Territory Served

LAKE GIBSON ESTATES (Cont.)

<u>Call Number</u>	<u>Bearing or Central Angle</u>	<u>Distance or Arc Length</u>	<u>Radius</u>	<u>Annotation</u>
16.	North 00°32'05" East	655.80 feet		North along a line approximately 820' West of the East line of the North half of the Northwest quarter of the Southwest quarter of Section 24 to a point on the North line of the Northwest quarter of the Southwest quarter of Section 24 and the South line of the Southwest quarter of the Northwest quarter of Section 24 approximately 820' West of the Southeast corner of the Southwest quarter of the Northwest quarter of Section 24;
17.	North 89°42'23" West	518.50 feet		West along the South line of the Southwest quarter of the Northwest quarter of Section 24 to the Southwest corner of the Southwest quarter of the Northwest quarter of Section 24;
18.	North 00°44'25" East	1,326.96 feet		North along the West line of the Southwest quarter of the Northwest quarter of Section 24 to the Northwest corner of the Southwest quarter of the Northwest quarter of Section 24;
19.	South 89°59'35" East	1,338.41 feet		East along the North line of the Southwest quarter of the Northwest quarter of Section 24 to the Northeast corner of the Southwest quarter of the Northwest quarter of Section 24 and the Northwest corner of the Southeast quarter of the Northwest quarter of Section 24;

Effective Date:

By:

Forrest L. Lutsen
Forrest L. Lutsen, Vice President
Finance and Administration

POLK COUNTY

Description Of Territory Served

LAKE GIBSON ESTATES (Cont.)

<u>Call Number</u>	<u>Bearing or Central Angle</u>	<u>Distance or Arc Length</u>	<u>Radius</u>	<u>Annotation</u>
20.	South 89° 59' 59" East	888.27 feet		West along the North line of the Southeast quarter of the Northwest quarter of Section 24 and the South line of the Northeast quarter of the Northwest quarter of Section 24 to a point approximately 450' West of the Southeast corner of the Northeast quarter of the Northwest quarter of Section 24;
21.	North 00°41'05" East	1,329.15 feet		North along a line approximately 450' West of the East line of the Northeast quarter of the Northwest quarter of Section 24 to a point on the North line of the Northeast quarter of the Northwest quarter of Section 24 and the Point of Beginning this point being approximately 450' West of the Northeast corner of the Northeast quarter of the Northwest quarter of Section 24.

Effective Date:

By:

Forrest L. Ludsen
Forrest L. Ludsen, Vice President
Finance and Administration

POLK COUNTY

Description Of Territory Served

ORANGE HILL/SUGAR CREEK

In portions of Section 28 of Township 28 South and Range 25 East in Polk County, Florida

Point of Commencement at the Northwest corner of Section 28 of Township 28 South and Range 25 East

Call Number	Bearing or Central Angle	Distance or Arc Length	Radius	Annotation
POC	South 00°00'00" West	1,160.00 feet		South along the East line of the Northeast quarter of Section 28, Township 28 South, Range 25 East in Polk County to a point approximately 1,160' South of the Northeast corner of the Northeast quarter of Section 28 and the Point of Beginning;
1.	South 00°00'00" West	1,000.00 feet		South along the East line of the Northeast quarter of Section 28 to a point approximately 2,160' South of the Northeast corner of the Northeast quarter of Section 28;
2.	North 90°00'00" West	2,622.40 feet		West along a line in the Southern half of the Northeast quarter of Section 28 approximately 2,160' South of the North line of the Northeast quarter of Section 28 to the point of intersection with the West line of the Northeast quarter of Section 28 and the Eastern right of way of Thornhill Road;
3.	Southwesterly	1,149± feet		Southwesterly along the Eastern right of way of Thornhill Road to the point of intersection with the North line of the East half of the Southwest quarter of Section 28;
4.	South 89°43'49" East	1,107.17 feet		East along the North line of the East half of the Southwest quarter of Section 28 to the Northeast corner of the East half of the Southwest quarter of Section 28;

Effective Date:

By:

Forrest L. Lutsen
Forrest L. Lutsen, Vice President
Finance and Administration

POLK COUNTY

Description Of Territory Served

ORANGE HILL/SUGAR CREEK (Cont.)

<u>Call Number</u>	<u>Bearing or Central Angle</u>	<u>Distance or Arc Length</u>	<u>Radius</u>	<u>Annotation</u>
5.	South 00°00'13" West	2,670.15 feet		South along the East line of the East half of the Southwest quarter of Section 28 to the Southeast corner of the East half of the Southwest quarter of Section 28;
6.	North 89°54'12" East	1,330.46 feet		West along the South line of the East half of the Southwest quarter of Section 28 to the Southwest corner of the East half of the Southwest quarter of Section 28 and the point of intersection with the Western right of way of Thornhill Road;
7.	Northerly and Northeasterly	5,129± feet		Northerly and Northeasterly along the Western right of way of Thornhill Road to the point of intersection with a line in the North half of the Northeast quarter of Section 28 lying parallel and approximately 1,160' South of the North line of the Northeast quarter of Section 28;
8.	North 90°00'00" East	1,982.00 feet		East along a line lying parallel to and approximately 1,160' South of the North line of the Northeast quarter of Section 28 to the Intersection with the East line of the Northeast quarter of Section 28 and the Point of Beginning.

Effective Date:

By:

Forrest L. Ludsen
Forrest L. Ludsen, Vice President
Finance and Administration

PUTNAM COUNTY

Territory Served

<u>Plant Name</u>	<u>Cert. No.</u>	<u>Order No.</u>	<u>Order Issued</u>	<u>Docket Number</u>	<u>Filing Type</u>
Beecher's Point	076-W	1293	09/07/93	930443-WS	Additional Territory
Beecher's Point	076-W	20469	12/20/88	880292-WS	Trnsfr; Add'l. Terr.
Hermits Cove	076-W	13519	07/17/84	840023-WU	Trnsfr; Add'l. Terr.
Interlachen Lake Estates	076-W	1293	09/07/93	930443-WS	Additional Territory
Interlachen Lake Estates	076-W	14059	02/05/85	840359-WS	Trnsfr; Add'l. Terr.
Palm Port	076-W	1293	09/07/93	930443-WS	Additional Territory
Palm Port	076-W	9845-A	04/07/81	800368-WS(TC)	Correction
Palm Port	076-W	9845	03/03/81	800368-WS(TC)	Trnsfr; Add'l. Terr.
Park Manor	076-W	13844	11/09/84	840395-WU	Additional Territory
Pomona Park	076-W	9907	03/31/81	800638-W(TC)	Trnsfr; Add'l. Terr.
River Grove	076-W	9389	05/23/80	791040-W	Transfer
Saratoga Harbour	076-W	1293	09/07/93	930443-WS	Additional Territory
Saratoga Harbour	076-W	13519	07/17/84	840023-WU	Trnsfr; Add'l. Terr.
Silver Lake Oaks	076-W	23397	08/23/90	891187-WS	Trnsfr; Add'l. Terr.
St. Johns Highlands	076-W	14059	02/05/85	840359-WS	Trnsfr; Add'l. Terr.
Welaka	076-W	13519	07/17/84	840023-WU	Trnsfr; Add'l. Terr.
Wootens	076-W	1293	09/07/93	930443-WS	Additional Territory
Wootens	076-W	13519	07/17/84	840023-WU	Trnsfr; Add'l. Terr.

Effective Date:

By: Forrest L. Lutsen
Forrest L. Lutsen, Vice President
Finance and Administration

PUTNAM COUNTY
Communities Served

Plant
Name

Beecher's Point

Hermits Cove

Interlachen Lake Estates

Palm Port

Park Manor

Pomona Park

River Grove

Saratoga Harbour

Silver Lake Oaks

St. Johns Highlands

Welaka

Wootens

Development
Name

Riverbend

Hermits Cove

Interlachen Lake Estates

Palm Port

Park Manor

Pomona Park

River Grove

Saratoga Harbour

Silver Lake Oaks


St. Johns Highlands

Welaka Mobile Home Park

Wootens

Effective Date:

By:



Forrest L. Lutsen, Vice President
Finance and Administration

PUTNAM COUNTY

Description Of Territory Served

BEECHER'S POINT

Point of Beginning being at the Northwest corner of Section 40, Township 12 South, Range 26 East, Putnam County, Florida, thence following the river's edge in a Southerly direction around to Little Lake George and continue following the water's edge of the lake to the Southeast corner of parcel 0320-0000 as recorded in Book 187, page 162 of Putnam County, Florida, thence North 0° 45' 00" West a distance of 1,713.45 feet, thence East a distance of 198.0 feet, thence North a distance of 2,483.0 feet, thence West a distance of 1,300.25 feet to the Point of Beginning.

Effective Date:

By:

Forrest L. Ludsen

Forrest L. Ludsen, Vice President
Finance and Administration

PUTNAM COUNTY

Description Of Territory Served

HERMITS COVE

Township 10 South, Range 26 East, Putnam County, Florida.

Section 33 and Section 39 of Hernandez Grant.

Begin at the Southeast corner of said Section 33 and go Northwesterly and parallel to the center line of State Road South 309, 1290 feet; thence South $85^{\circ} 50'$ West 745 feet; thence South $4^{\circ} 04'$ East 342 feet; thence South $85^{\circ} 50' 50''$ West 560 feet; thence South $53^{\circ} 35'$ West to the waters edge of St. Johns River; thence Southeasterly along the waters edge of said St. Johns River to the point of intersection with a line lying 560 feet, South of and parallel to the North line of the Hernandez line, thence North $73^{\circ} 37' 32''$ East to a point 20 feet West of the centerline of State Road S-309; thence North $29^{\circ} 40' 22''$ West 560 feet, more or less to the Point of Beginning.

Effective Date:

By:

Forrest L. Ludsen
Forrest L. Ludsen, Vice President
Finance and Administration

PUTNAM COUNTY

Description Of Territory Served

INTERLACHEN LAKE ESTATES

All of the Southwest $\frac{1}{4}$ of Section 7, Township 10 South, Range 25 East, Putnam County, Florida, and the North $\frac{1}{2}$ of the Northwest $\frac{1}{4}$ of Section 18, Township 10 South, Range 25 East, Putnam County, Florida.

Effective Date:

By:


Forrest L. Lutsen, Vice President
Finance and Administration

PUTNAM COUNTY

Description Of Territory Served

PALM PORT

Point of Beginning being at the Southwest corner of Section 40, Township 9 South, Range 27 East, Putnam County, Florida, where Cow's Creek forms, thence running 1,600 feet more or less along the North side of Cow's Creek in the Easterly direction to the Westerly right-of-way of East River Drive, thence 1,840 feet more or less in the Northwesterly direction along said right-of-way to the Northerly right-of-way of Cypress Drive, thence running 1,700 feet more or less in the Westerly direction to the water's edge of the St. John's River, thence following the water's edge of said river in the Southerly direction for 2,200 feet more or less to the Point of Beginning.

Effective Date:

By:

Forrest L. Ludsen

Forrest L. Ludsen, Vice President
Finance and Administration

PUTNAM COUNTY

Description Of Territory Served

PARK MANOR

Township 10 South, Range 25 East, Putnam County, Florida.

Section 18

The NE $\frac{1}{4}$ of the SW $\frac{1}{4}$ of the NW $\frac{1}{4}$ of said Section 18.

Effective Date:

By: *Forrest L. Lutsen*
Forrest L. Lutsen, Vice President
Finance and Administration

PUTNAM COUNTY

Description Of Territory Served

POMONA PARK

Township 11 South, Range 27 East, Putnam County, Florida.

Section 31
The East ½.

Section 32
All of said Section 32.

Section 33
The West ½.

Effective Date:

By: Forrest L. Lutsen
Forrest L. Lutsen, Vice President
Finance and Administration

PUTNAM COUNTY

Description Of Territory Served

RIVER GROVE

Township 10 South, Range 27 East, Putnam County, Florida.

Section 38

Commencing at the intersection of the South line of Section 5, and the East line of Section 38, Township 10 South, Range 27 East, run South along the Elihu Woodruff Grant line 1,537.80 feet to the South boundary of a certain 100 acre tract surveyed by one Dr. G. E. Hawes; thence West on a line parallel to the North boundary of said Elihu Woodruff Grant 902.70 feet to the Northerly right-of-way line of the Palatka Branch of the F.E.C. Railroad and the Point of Beginning; thence run West along the South right-of-way line of the Old Ferry Road 1,475.82 feet; thence run North 00° 03' 06" East, 269.30 feet; thence run South 89° 59' 38" West, 743.75 feet; thence run North 54° 00' 00" West, 253.00 feet to the W. S. Survey Meander line of said Section 38 and the St. Johns River; thence North 50° 00' 00" East along said Meander line 378.00 feet; thence North 66° 00' 00" East along said Meander line 858.00 feet; thence run North 30° 51' 25" East along said Meander line 260.54 feet; thence leave said Meander line and run North 89° 59' 37" East, 910.00 feet; thence run South 17° 51' 49" East, 210.56 feet; thence run South 39° 44' 39" East, 374.91 feet; thence run South 45° 30' 41" East, 614.94 feet to a point on the Northerly right-of-way line of the above said Palatka Branch of the F.E.C. Railroad; thence run along the curved right-of-way line of said railroad to the Point of Beginning; said Point of Beginning being South 54° 13' 59" West, 537.29 feet from the aforementioned point.

Effective Date:

By:

Forrest L. Lutsen

Forrest L. Lutsen, Vice President
Finance and Administration

PUTNAM COUNTY

Description Of Territory Served

SARATOGA HARBOUR

Being a portion of that certain parcel of land, being a part of Section 39, Township 11 South, Range 26 East, Putnam County, Florida being more particularly described as commencing at the Southwest corner of said Section 39, thence running 1,650 feet more or less in the Northwesternly direction along the river's edge to a point for the Point of Beginning being the Northwest corner of parcel number 22-11-26-0000-0080-0000, thence from said point 400 feet more or less in the Easterly direction, thence 80 feet more or less to the North, thence 120 feet more or less in the Northwesternly direction, thence 170 feet more or less in the Northeasterly direction, thence 200 feet more or less in the Northwesternly direction, thence 1,500 feet more or less in the Northeasterly direction to Lake Kathleen, thence North 32° 18' 40" West a distance of 190 feet, thence North 40° 08' 20" West a distance of 304.67 feet, thence North 50° 49' 00" West a distance of 323.36 feet, thence North 18° 42' 50" East a distance of 361.90 feet to the Southerly right-of-way of Hamilton Road, also known as Wells Avenue, thence 2,880 feet more or less in the Westerly direction along said right-of-way, to the water's edge of the S. John's River, thence following the water's edge of said river in a Southeasterly direction to the Point of Beginning.

Effective Date:

By:

Forrest L. Lutsen
Forrest L. Lutsen, Vice President
Finance and Administration

PUTNAM COUNTY

Description Of Territory Served

SILVER LAKE OAKS

Township 10 South, Range 26 East, Putnam County, Florida.

Section 17

The West 532 feet of the South 1430 feet of the East 922 feet of the Southeast $\frac{1}{4}$ of
Section 17, Township 10 South, Range 26 East, Putnam County, Florida.

Effective Date:

By:


Forrest L. Lutsen, Vice President
Finance and Administration

PUTNAM COUNTY

Description Of Territory Served

ST. JOHN'S HIGHLANDS

Township 11 South, Range 26 East, Putnam County, Florida.

Section 39

The NE $\frac{1}{4}$ of the NE $\frac{1}{4}$.

Effective Date:

By: Forrest L. Lutsen
Forrest L. Lutsen, Vice President
Finance and Administration

PUTNAM COUNTY

Description Of Territory Served

WELAKA

Township 11 South, Range 26 East, Putnam County, Florida.

Section 39, in J. M. Hernandez Grant.

Begin at the Northeast corner of Lot B, Block 7, said corner also being the intersection of the West right-of-way line of State Road No. S-309 and the South right-of-way line of Hamilton Road; thence South 6° 27' 35" East, 1538.11 feet; thence South 83° 32' 07" West, 1370 feet; thence North 6° 27' 53" West, 626 feet; thence South 83° 32' 07" West, 452 feet; thence North 6° 27' 53" West, 766 feet; thence South 83° 32' 07" West, 28 feet; thence North 6° 27' 53" West, 152.15 feet; thence North 03° 42' 07" East, 2076 feet to the Point of Beginning.

Effective Date:

By:

Forrest L. Lutsen

Forrest L. Lutsen, Vice President
Finance and Administration

PUTNAM COUNTY

Description Of Territory Served

WOOTENS

Point of Beginning being at the Southwest corner of Section 41, Township 13 South, Range 26 East, Putnam County, Florida, thence running 3,370 feet more or less along the South line of Section 41 up to the Southwesterly right-of-way of C. R. 309, thence continue running 2,000 feet more or less in the Northwesterly direction along the right-of-way of C. R. 309 to the corner where the Westerly right-of-way of County Road 309 and the Southerly right-of-way of Brown's Fish Camp Road, also known as Sunset Drive, intersect, thence running 2,250 feet more or less in the Northwesterly direction up to the water's edge of the St. John's River, thence 1,950 feet more or less along the water's edge of said river, to the Point of Beginning.

Effective Date:

By:

Forrest L. Lutsen
Forrest L. Lutsen, Vice President
Finance and Administration

SEMINOLE COUNTY

Territory Served

Plant Name	Cert. No.	Order No.	Order Issued	Docket Number	Filing Type
Apple Valley	279-W	0414	03/27/95	930130-WS	Additional Territory
Apple Valley	279-W	9843	03/03/81	780952-W	Additional Territory
Apple Valley	279-W	9843	03/03/81	780813-WS	Additional Territory
Apple Valley	279-W	9843	03/03/81	780727-W(EX)	Additional Territory
Apple Valley	279-W	7713	03/24/77	760768-WS(EX)	Additional Territory
Apple Valley	279-W	7588	01/17/77	750760-W	Original Certificate
Chuluota	279-W	0414	03/27/95	930130-WS	Additional Territory
Chuluota	279-W	16162	05/28/86	860585-WS	Additional Territory
Chuluota	279-W	9988	05/05/81	780278-WS(TC)	Trnsfr; Terr. Amend.
Dol Ray Manor	279-W	0414	03/27/95	930130-WS	Additional Territory
Dol Ray Manor	279-W	9988	05/05/81	780278-WS(TC)	Trnsfr; Terr. Amend.
Druid Hills	279-W	0414	03/27/95	930130-WS	Additional Territory
Druid Hills	279-W	9988	05/05/81	780278-WS(TC)	Trnsfr; Terr. Amend.
Fern Park	279-W	0414	03/27/95	930130-WS	Additional Territory
Fern Park	279-W	7588	01/17/77	750760-W	Original Certificate
Harmony Homes	279-W	7588	01/17/77	750760-W	Original Certificate
Lake Brantley	279-W	0414	03/27/95	930130-WS	Additional Territory
Lake Brantley	279-W	7588	01/17/77	750760-W	Original Certificate
Lake Harriet Estates	279-W	0414	03/27/95	930130-WS	Additional Territory
Lake Harriet Estates	279-W	7588	01/17/77	750760-W	Original Certificate
Meredith Manor	279-W	0414	03/27/95	930130-WS	Additional Territory
Meredith Manor	279-W	7891	07/07/77	770434-W(TC)	Trnsfr; Add'l. Terr.

Effective Date:

By:

Forrest L. Ludden
Forrest L. Ludden, Vice President
Finance and Administration

SEMINOLE COUNTY

Communities Served

Plant
Name

Development
Name

Apple Valley
Apple Valley
Apple Valley
Apple Valley

Apple Valley/Sanlando
Robin Hills
Sanlando Estates
Victoria Park

Chuluota

Chuluota

Dol Ray Manor

Dol Ray Manor

Druid Hills
Druid Hills
Druid Hills

Bretton Woods
Druid Hill Park
Hidden Estates

Fern Park
Fern Park
Fern Park

Fern Park
Prairie Lake Heights
Prairie Lake Manor

Harmony Homes

Harmony Homes

Lake Brantley

Lake Brantley Isles

Lake Harriet Estates

Lake Harriet Estates

Meredith Manor
Meredith Manor
Meredith Manor
Meredith Manor
Meredith Manor
Meredith Manor

Brantley Harbor
East Lake Brantley Shores
Gene Gables
Golfview Estates
Mobile Manor
Sanlando Estates

Effective Date:

By: 
Forrest L. Ludden, Vice President
Finance and Administration

SEMINOLE COUNTY

Description Of Territory Served

APPLE VALLEY

Township 21 South, Range 29 East, Seminole County, Florida.

Section 1

The West 1/2 of the Southwest 1/4 of Section 1.

Section 2

The Southeast 1/4 of Section 2, less the North 650 feet of the Northwest 1/4 of the Southeast 1/4 of said Section 2; together with that portion of the South 3/4 of the Southwest 1/4 of said Section 2 lying East of Interstate Highway No. 4.

Section 10

The West 1/2 of the Northeast 1/4 of the Southeast 1/4; together with the North 1/2 of the East 1/2 of the Northeast 1/4 of the Southeast 1/4 of Section 10.

Section 11

That portion of the North 3/4 of Section 11, lying West of Interstate Highway No. 4, less the South 700 feet of the Northwest 1/4 of the Southwest 1/4 of said Section 11, also less the South 365 feet of the West 220 feet of the Northeast 1/4 of the Southwest 1/4 of said Section 11, also less the East 1/2 of the Northwest 1/4 of the Northwest 1/4 of said Section 11; also less that portion of the Northwest 1/4 of the Northeast 1/4 of the Northwest 1/4 of Section 11, lying West of Interstate Highway No. 4, also less the North 165 feet of the East 200 feet of the West 390 feet of the Southwest 1/4 of the Northeast 1/4 of the Northwest 1/4 of said Section 11; together with that portion of the North 1/2 of said Section 11 lying East of Interstate Highway No. 4; together with the West 1/2 of the Northeast 1/4 of the Northwest 1/4 of the Southeast 1/4 of said Section 11; together with the Northeast 1/4 of the Southeast 1/4 of said Section 11; together with the Northeast 1/4 of the Southwest 1/4 of Section 11, lying East of Interstate 4.

Section 12

The North 3/4 of the West 1/4 of Section 12; together with the North 180 feet of the Southwest 1/4 of the Southwest 1/4 of said Section 12; together with the North 480 feet of the Southeast 1/4 of the Northwest 1/4 of said Section 12, less the North 185.0 feet of the West 182.11 feet of the Southwest 1/4 of the Southwest 1/4 of said Section 12, also less the North 185.0 feet of the East 129.74 feet of the Southwest 1/4 of the Southwest 1/4 of said Section 12, also less the East 275.96 feet of the North 473.15 feet of the South 830.25 feet of the Northwest 1/4 of the Southwest 1/4 of said Section 12, also less the East 87.63 feet of the North 141.05 feet of the South 971.30 feet of the Northwest 1/4 of the Southwest 1/4 of said Section 12; together with the West 88 feet of the North 496.5 feet of the Southwest 1/4 of the Northeast 1/4 of said Section 12; together with, beginning at the Southwest corner of the Northwest 1/4 of the Northeast 1/4 of said Section 12; thence North 01°12'00" East 475.1 feet; thence East 374.86 feet; thence North 64°55'14" East 165.31 feet; thence North 76°11'40" East 127.46 feet; thence South 19°08'12" East 609.14 feet; thence West 431.52 feet; thence South 25 feet; thence West 427.01 feet; thence North 01°23'39" West 27.63 feet; to the Point of Beginning.

Effective Date:

By 
Forrest L. Lutsen, Vice President
Finance and Administration

SEMINOLE COUNTY

Description Of Territory Served

CHULUOTA

Township 21 South, Range 32 East, Seminole County, Florida.

Section 20

The East ½ of Section 20.

Section 21

The Southwest ¼ and the West ½ of the Southeast ¼, the North 990 feet of the West 660 feet of the Southwest ¼ of the Northwest ¼ of Section 21.

Section 28

The Northwest ¼ and the West ½ of the Northeast ¼ of said Section 28.

Section 29

The East ½ of the Northeast ¼ of said Section 29.

Effective Date:

By:



Forrest L. Lutsen, Vice President
Finance and Administration

SEMINOLE COUNTY

Description Of Territory Served

DOL RAY MANOR

Township 21 South, Range 29 East, Seminole County, Florida.

Section 14

The East 1/2 of the Northwest 1/4 of the Southeast 1/4, less the North 145.33 feet thereof, also less the West 50.75 feet of the East 250.75 feet of the South 125 feet of the Northwest 1/4 of the Southeast 1/4 of said Section 14; together with the North 55.0 feet of the East 200.0 feet of the Southwest 1/4 of the Southeast 1/4 of said Section 14; together with, commencing from a concrete monument marking the Northeast corner of the West 1/2 of the Southwest 1/4 of the Northeast 1/4 of Section 14, run South 00°32'50" East along the East line of said West 1/2 of the Southwest 1/4 of the Northeast 1/4 181.02 feet to Point of Beginning. Thence continue South 00°32'50" East along said East line 998.31 feet to the North right-of-way line of State Road 436, said right-of-way line being on a curve concave Northerly and having a radius of 2,764.93 feet, thence from a tangent bearing of South 86°15'24" West, run Westerly along said right-of-way and along the arc of said curve an arc distance of 183.08 feet, through a central angle of 03°47'38", thence North 00°32'50" West 225.00 feet, thence North 89°52'46" West 100.00 feet, thence North 00°32'50" West 779.60 feet, thence South 89°52'46" East 283.00 feet to the Point of Beginning.

LESS:

Beginning at the previously described Point of Beginning, run South 00°32'50" East, a distance of 491.98 feet; thence North 89°14'45" West a distance of 283.05 feet to a point on the West line of the previously described parcel; thence North 00°32'50" West along said West line, a distance of 488.85 feet; thence South 89°52'46" East, a distance of 283.00 feet to the Point of Beginning.

Effective Date:

By:


Forrest L. Ludsen, Vice President
Finance and Administration

SEMINOLE COUNTY

Description Of Territory Served

DRUID HILLS

Township 21 South, Range 29 East, Seminole County, Florida.

Section 23

Hidden Estates

The Northwest $\frac{1}{4}$ of the Southeast $\frac{1}{4}$ of said Section 23 and that portion of the Northeast $\frac{1}{4}$ of the Southwest $\frac{1}{4}$ lying East of Interstate Highway No. 4 as it is now constructed. Also, that portion of the Southeast $\frac{1}{4}$ of the Southwest $\frac{1}{4}$ lying East of Interstate Highway No. 4.

Bretton Woods

The Southwest $\frac{1}{4}$ of the Southeast $\frac{1}{4}$ of said Section 23.

Druid Hills

The Southeast $\frac{1}{4}$ of the Southeast $\frac{1}{4}$ of said Section 23.

Effective Date:

By:



Forrest L. Ludaen, Vice President
Finance and Administration

SEMINOLE COUNTY

Description Of Territory Served

FERN PARK

Township 21 South, Range 30 East, Seminole County, Florida.

Section 18

Commencing at the Southwest corner of the Southeast $\frac{1}{4}$ of the Southwest $\frac{1}{4}$ of Section 18, run Easterly along the South line of said Section 18 a distance of 245.27 feet to the Point of Beginning; thence run North 130 feet more or less to the South edge of Prairie Lake; thence meander Easterly along said South edge 225 feet; thence run South 200 feet more or less to aforementioned South line of Section 18; thence run Westerly along said South line 225 feet to the Point of Beginning.

Section 19

The West 800 feet of the Northeast $\frac{1}{4}$ of the Northwest $\frac{1}{4}$ of Section 19; together with the North $\frac{1}{2}$ of the Southeast $\frac{1}{4}$ of the Northwest $\frac{1}{4}$ of said Section 19; LESS the West 125 feet thereof; together with the North 250 feet of the South $\frac{1}{2}$ of the Southeast $\frac{1}{4}$ of the Northwest $\frac{1}{4}$ of said Section 19; together with that portion of the Southwest $\frac{1}{4}$ of the Northeast $\frac{1}{4}$ of Section 19, lying Westerly of U.S. Highway No. 17-92; LESS the South 550 feet thereof; and also LESS the North 391 feet thereof.

Effective Date:

By Forrest L. Lutsen
Forrest L. Lutsen, Vice President
Finance and Administration

SEMINOLE COUNTY

Description Of Territory Served

HARMONY HOMES

Township 21 South, Range 30 East, Seminole County, Florida.

Section 7

The North 950 feet of the West $\frac{1}{2}$ of the NE $\frac{1}{4}$ of the SW $\frac{1}{4}$.

Effective Date:

By Forrest L. Lutsen
Forrest L. Lutsen, Vice President
Finance and Administration

SEMINOLE COUNTY

Description Of Territory Served

LAKE BRANTLEY

Township 21 South, Range 29 East, Seminole County, Florida.

Section 5

The Southwest 1/4 of the Northeast 1/4 of Section 5; together with, beginning at the Southwest corner of the Northeast 1/4 of the Northeast 1/4 of said Section 5, thence run North 271.57 feet; thence North 89°21'45" East 165.05 feet; thence South 0°26'15" East 48.97 feet to a point on a curve concave Southeasterly, having a radius of 149.50 feet, a central angle of 36°17'24", and a chord bearing of South 17°42'27" West; thence Southerly along the arc of said curve an arc distance of 94.69 feet to the point of tangency; thence South 0°26'15" East 195.00 feet; thence South 89°21'45" West 138.58 feet; thence North 60.85 feet to the Point of Beginning; together with, commence at the Southwest corner of the Northeast 1/4 of the Northeast 1/4 of said Section 5, run South 60.85 feet to the Point of Beginning; thence continue South 184 feet; thence North 89°40'45" East 144.95 feet; thence North 0°09'15" West 184 feet; thence South 89°40'45" West 144.49 feet to the Point of Beginning.

Effective Date:

By:

Forrest L. Lutsen
Forrest L. Lutsen, Vice President
Finance and Administration

SEMINOLE COUNTY

Description Of Territory Served

LAKE HARRIET ESTATES

Township 21 South, Range 29 East, Seminole County, Florida.

Section 8

The Southeast $\frac{1}{4}$ of the Southeast $\frac{1}{4}$ of Section 8.

Section 9

The Southwest $\frac{1}{4}$ of the Southwest $\frac{1}{4}$ of Section 9.

Section 16

That portion of the Northwest $\frac{1}{4}$ of the Northwest $\frac{1}{4}$ of Section 16, lying North of State Road 436 as it is now constructed.

Section 17

That portion of the Northeast $\frac{1}{4}$ of the Northeast $\frac{1}{4}$ of Section 17, lying Northerly of State Road No. 436 (Semoran Blvd.).

Effective Date:

By:


Forrest L. Lutsen, Vice President
Finance and Administration

SEMINOLE COUNTY

Description Of Territory Served

MEREDITH MANOR

Township 21 South, Range 29 East, Seminole County, Florida.

Section 3

That portion of the Southwest 1/4 of said Section 3 lying South of State Road No. 434.

LESS the following:

Begin at the Southeast corner of the Southwest 1/4 corner of said Section 3; thence run West along the South line of said Section 3 a distance of 660.11 feet; thence North 00°07'50" West a distance of 150.00 feet; thence West a distance of 88.02 feet; thence North 00°02'20" West a distance of 200.00 feet; thence East a distance of 87.70 feet; thence North 00°07'50" West a distance of 835.00 feet; thence West a distance of 86.36 feet; thence North 00°02'20" West a distance of 135.88 feet; thence South 89°52'11" East a distance of 746.24 feet; thence South 00°07'50" East a distance of 1,319.19 feet to the Point of Beginning.

Together with:

That portion of the North 1/2 of the Southwest 1/4 of the Southeast 1/4 of said Section 3 lying South of State Road No. 434 (LESS the West 33.00 feet).

Also LESS the following:

The East 100.00 feet of the West 166.82 feet of the South 100.00 feet of the East 1/2 of the Northeast 1/4 of the Southwest 1/4 of the Southeast 1/4 of said Section 3.

Together with:

The West 3/4 of the South 1/2 of the Southwest 1/4 of the Southeast 1/4 of said Section 3 (LESS the West 25.00 feet).

Also LESS the following:

Commence at the Northwest corner of the Southwest 1/4 of the Southwest 1/4 of the Southeast 1/4 of said Section 3; thence run South 88°38'41" East 25.00 feet to the Northwest corner of Block "A", Tract 47, Sanlando Springs, as recorded in Plat Book 7, Page 4, of the Public Records of Seminole County, Florida, said point also being the Point of Beginning; thence continue South 88°38'41" East along the North line of said Block "A" a distance of 305.80 feet; thence South 00°32'58" West along the East line of said Block "A" a distance of 284.45 feet; thence North 89°12'58" West a distance of 151.13 feet; thence North 01°02'44" East a distance of 85.55 feet to a point of curvature of a curve to the left having a radius of 25.00 feet and a central angle of 90°00'00"; thence along the arc of said curve an arc distance of 39.27 feet; thence North 01°02'44" East a distance of 25.00 feet; thence North 88°24'54" West a distance of 130.80 feet to a point on the West line of aforementioned Block "A"; thence North 00°32'02" East along said West line a distance of 150.00 feet to the Point of Beginning.

Effective Date:

By:

Forrest L. Lutsen
Forrest L. Lutsen, Vice President
Finance and Administration

SEMINOLE COUNTY

Description Of Territory Served

MEREDITH MANOR (Cont.)

Together with:

Begin at the West 1/4 corner of said Section 3; thence run North along the West line of the Northwest 1/4 of said Section 3 a distance of 792.20 feet more or less to a point on the Westerly right-of-way line of Wekiva Springs Road; thence South 39°11'05" East along the said Westerly right-of-way line of Wekiva Springs Road a distance of 1,546.90 feet; thence South 50°48'55" West 15.00 feet to a point on the Westerly right-of-way line of Wekiva Springs Lane; thence South 39°11'05" East along said Westerly right-of-way line (Wekiva Springs Lane) a distance of 212.37 feet to the point of curvature of a curve to the right having a radius of 1,670.61 feet and a central angle of 19°41'45"; thence run along the arc of said curve an arc distance of 574.28 feet; thence South 44°58'43" West a distance of 16.57 feet to a point on the Northerly right-of-way line of State Road No. 434; thence North 70°52'46" West along said Northerly right-of-way a distance of 124.56 feet to the point of curvature of a curve to the left having a radius of 1,482.29 feet and a central angle of 35°32'00"; thence run along the arc of said curve an arc distance of 919.28 feet to the point of tangency of said curve; thence South 73°35'14" West a distance of 360.84 feet more or less to a point on the West line of the Southwest 1/4 of said Section 3; thence North along said West line a distance of 1,130.60 feet more or less to the Point of Beginning.

Section 4

Begin at the Northeast corner of Section 4; thence run South along the East line of Section 4 a distance of 1,670.00 feet to the Point of Beginning. From the Point of Beginning run North 39°50'05" West a distance of 910.00 feet; thence South 00°01'02" West a distance of 855.00 feet; thence South 89°47'25" West a distance of 876.00 feet; thence South 12°56'57" West a distance of 488.00 feet; thence South 56°18'37" West a distance of 358.50 feet; thence South 56°39'60" West a distance of 561.00 feet; thence South 52°49'18" West a distance of 139.00 feet; thence South 64°31'47" West a distance of 642.00 feet; thence South 84°01'51" West a distance of 349.00 feet; thence South 43°07'53" West a distance of 269.50 feet; thence South 07°24'46" West a distance of 507.00 feet; thence South 03°10'21" East a distance of 206.00 feet; thence South 14°16'41" East a distance of 180.00 feet; thence South 62°21'59" West a distance of 776.00 feet; thence South 00°02'09" East a distance of 365.00 feet; thence South 89°57'34" East a distance of 289.50 feet; thence South 00°14'35" East a distance of 55.60 feet; thence South 89°57'53" East a distance of 1,416.00 feet; thence North 27°36'52" East a distance of 298.00 feet; thence North 38°04'59" East a distance of 446.00 feet; thence North 54°09'59" East a distance of 362.00 feet; thence North 74°13'28" East a distance of 962.17 feet; thence South 18°46'38" East a distance of 348.00 feet; thence South 44°36'18" West a distance of 600.00 feet; thence South a distance of 529.80 feet; thence North 89°58'25" East a distance approximately 1,175.00 feet to the East line of Section 4; thence proceed North along the East line of Section 4 a distance of approximately 3,658.00 feet to the Point of Beginning less any road right-of-ways.

Section 9

The West 1/2 of the Northeast 1/4 of the Northeast 1/4 of the Northwest 1/4 of said Section 9.

Effective Date:

By: *Forrest L. Lutsen*
Forrest L. Lutsen, Vice President
Finance and Administration

ST. JOHNS COUNTY

Territory Served

<u>Plant Name</u>	<u>Cert. No.</u>	<u>Order No.</u>	<u>Order Issued</u>	<u>Docket Number</u>	<u>Filing Type</u>
Palm Valley	562-W	0519	04/29/94	931113-WU	Grandfather Cert.
Remington Forest	562-W	0519	04/29/94	931113-WU	Grandfather Cert.

Effective Date:

By: Forrest L. Lutsen
Forrest L. Lutsen, Vice President
Finance and Administration

ST. JOHNS COUNTY

Communities Served

Plant
Name

Development
Name

Palm Valley

Palm Valley

Remington Forest

Remington Forest

Effective Date:

By: Forrest L. Lutsen
Forrest L. Lutsen, Vice President
Finance and Administration

ST. JOHNS COUNTY

Description Of Territory Served

PALM VALLEY

A portion of Section 40, Township 3S, Range 29E, and Sections 37, 38, 39, 41, 42, 43, 48, 49, 51, 54, 28, Township 4S, Range 29E, of St. Johns County, Florida; being more particularly described as follows:

Commencing at the corner where Sections 40, 41, and 42 intersect in Township 4S, Range 29E, thence running South 86° 17' 17" East 1,800 feet along the common line of Sections 40 and 42 to the Point of Beginning, thence run North 12° 16' 18" West 3,165.03 feet, thence run North 12° 7' 39" West 14,203.20 feet, thence run South 77° 52' 21" West 327.20 feet, thence run North 17° 29' 24" West 2,610.37 feet, thence run South 72° 30' 36" West 871.48 feet, thence run South 17° 35' 24" East 2,528.98 feet, thence run South 12° 10' 9" East 19,720.38 feet, thence run South 12° 56' 32" East 3,770.20, thence run South 0° 23' 59" East 230.49 feet, thence run South 27° 6' 4" East 941.87, thence run South 26° 49' 19" East 3,348.43 feet, thence run South 27° 5' 30" East 1,758.99 feet, thence run North 54° 42' 29" East 156.28 feet, thence run North 56° 27' 9" East 75.12 feet, thence run North 69° 8' 15" East 80.42 feet, thence run North 70° 40' 39" East 45.44 feet, thence run North 74° 54' 16" East 66.95 feet, thence run North 37° 49' 6" West 546.91 feet, thence run North 31° 56' 22" West 279.76 feet, thence run North 25° 38' 3" West 1,159.66 feet, thence run North 7° 26' 49" West 1,441.35 feet, thence run North 40° 15' 22" West 771.09 feet, thence run North 17° 34' 23" West 648.93 feet, thence run North 24° 52' 47" West 2,589.58 feet, thence run North 12° 47' 38" West 4,385.42 feet, thence run North 77° 51' 34" East 780.00 feet, thence run North 12° 7' 39" West 1,417.36 feet, thence run South 86° 17' 17" West 782.65 feet back to the Point of Beginning.

Effective Date:

By: 
Forrest L. Lutsen, Vice President
Finance and Administration

ST. JOHNS COUNTY

Description Of Territory Served

REMINGTON FOREST

A portion of Section 44, Township 5 South, Range 26 East, St. Johns County, Florida; being more particularly described as follows:

Commencing at the Southeast corner of Section 8, Township 5S, Range 27E, thence run directly in the Westerly direction 14,520 feet to the Southeasterly Right of Way line of State Road 13, thence following said Right of Way line 2,112 feet more or less in the Southwesterly direction to the Point of Beginning, thence run North 76° 37' 49" West 361.38 feet, thence run South 15° 18' 05" West 318.87 feet, thence run North 76° 13' 55" West 485 feet more or less to the river's edge, thence following the river's edge in the Southerly direction 1,520 feet more or less, thence run South 77° 35' 16" East 590 feet more or less, thence run South 77° 05' 16" East 1,492.07 feet, thence run North 14° 31' 04" East 590.70 feet, thence run North 15° 07' 56" East 414.04 feet, thence run North 74° 55' 50" West 910.59 feet, thence run South 33° 42' 59" West 212.64 feet, thence run South 39° 22' 29" West 229.60 feet, thence run North 74° 45' 13" West 446.98 feet, thence run North 15° 15' 17" East 588.26 feet, thence run North 76° 37' 49" West 506.99 feet back to the Point of Beginning.

Effective Date:

By: 
Forrest L. Lutsen, Vice President
Finance and Administration

VOLUSIA COUNTY

Territory Served

Plant Name	Cert. No.	Order No.	Order Issued	Docket Number	Filing Type
Deltona	238-W	1449	10/04/93	930153-WS	Add & Delete Terr.
Deltona	238-W	25575	01/07/92	910662-WS	Corp. Reorg.
Deltona Utilities	047-W	22307	12/12/89	881501-WS	Trnsfr. Org. Control
Deltona Utilities	047-W	21297	05/30/89	890464-WS	Additional Territory
Deltona Utilities	047-W	20417	12/05/88	881172-WU	Additional Territory
Deltona Utilities	047-W	14811	08/29/85	850187-WS	Additional Territory
Deltona Utilities	047-W	9452	07/16/80	800489-W	Additional Territory
Deltona Utilities	047-W	9377	05/21/80	790324-WS(TC)	Trnsfr to Subsidiary
Deltona Utilities	047-W	8957	07/16/79	780849-W(EX)	Additional Territory
Deltona Utilities	047-W	8352	06/12/78	770912-W(EX)	Additional Territory
Deltona Utilities	047-W	8298	05/05/78	770548-W(EX)	Additional Territory
Deltona Utilities	047-W	7873	06/28/77	760925-W(EX)	Additional Territory
Deltona Utilities	047-W	7637	02/10/77	760828-W(EX)	Additional Territory
Deltona Utilities	047-W	6713-A	11/02/76	74041-W(EX)	Correction
Deltona Utilities	047-W	7451	09/27/76	760524-W(EX)	Additional Territory
Deltona Utilities	047-W	6713	06/11/75	74041-W(EX)	Additional Territory
Deltona Utilities	107-WS	4771	10/09/69	69296-W	Original Certificate
Jungle Den	238-W	1449	10/04/93	930153-WS	Additional Territory
Jungle Den	238-W	20869	03/09/89	880605-WS	Trnsfr; Add'l. Terr.
Sugar Mill	238-W	19841	08/22/88	870936-WS	Transfer

Effective Date:

By:

Forrest L. Ludsen
Forrest L. Ludsen, Vice President
Finance and Administration

VOLUSIA COUNTY

Communities Served

Plant
Name

Deltona
Deltona
Deltona
Deltona
Deltona

Jungle Den

Sugar Mill

Development
Name

Deltona Lakes
Enterprise
Enterprise Elementary School
Florida Lakes Park
Orange City Estate

Jungle Den

Sugar Mill

Effective Date:

By: Forrest L. Lutsen
Forrest L. Lutsen, Vice President
Finance and Administration

VOLUSIA COUNTY

Description Of Territory Served

DELTONA

Township 18 South, Range 30 East, Volusia County, Florida.

Sections 13, 24, 25, 35 and 36

That portion of said Sections 13, 24, 25, 35 and 36 which is lying Easterly of the right-of-way of Interstate 4.

Township 18 South, Range 31 East, Volusia County, Florida.

All of Sections 1, 2 and 3.

Section 8

The Southeast $\frac{1}{4}$ of said Section 8 and the Southeast $\frac{1}{4}$ of the Southwest $\frac{1}{4}$ of said Section 8.

Section 10

The East $\frac{1}{2}$ of the Northeast $\frac{1}{4}$ and the Northwest $\frac{1}{4}$ of the Northeast $\frac{1}{4}$ of said Section 10 and that portion of the Northwest $\frac{1}{4}$ of said Section 10 which is more particularly described as follows: Begin at the Northeast corner of the Northwest $\frac{1}{4}$ of said Section 10; thence run North $88^{\circ}49'22''$ West along the North boundary of the Northwest $\frac{1}{4}$ of said Section 10 to the Northwest corner of said Section 10; thence run South $00^{\circ}24'01''$ East along the West boundary of said Section 10, 2350.93 feet; thence run North $89^{\circ}56'04''$ East, 658.92 feet; thence run South $00^{\circ}20'21''$ East, 333.80 feet; thence run North $89^{\circ}43'08''$ East, 500.05 feet to a point which is also the Southeastern boundary of the Florida Power & Light Company 110 foot right-of-way; thence run North $47^{\circ}52'27''$ East, along said Florida Power & Light boundary, 2022.2 to a point on the East boundary of the Northwest $\frac{1}{4}$ of said Section 10; thence run northerly along the East boundary of the Northwest $\frac{1}{4}$ of said Section 10 to the Northeast corner of the Northwest $\frac{1}{4}$ of said Section 10 which is also the Point of Beginning.

All of Sections 11, 12 and 13.

Section 14

All of Section 14 less and except the following described territory: Begin at the Northwest corner of the South $\frac{1}{2}$ of said Section 14; thence run South $89^{\circ}51'38''$ East a distance of 1008.91 feet; thence run North $00^{\circ}09'11''$ West for a distance of 2461.10 feet; thence run North $51^{\circ}11'13''$ West for a distance of 286.17 feet; thence run North $89^{\circ}59'28''$ West for a distance of 767.61 feet to the Northwest corner of said Section 14; thence run Southerly along the West boundary of said Section 14 to the Northwest corner of the South $\frac{1}{2}$ which is also the Point of Beginning.

Effective Date:

By:


Forrest L. Lutsen, Vice President
Finance and Administration

VOLUSIA COUNTY

Description Of Territory Served

DELTONA (Cont.)

Section 15

The South $\frac{1}{2}$ of the Southeast $\frac{1}{4}$ of said Section 15 and that portion of the North $\frac{1}{2}$ of the Southeast $\frac{1}{4}$ of said Section 15 that is more particularly described as follows: Begin at the Northwest corner of the North $\frac{1}{2}$ of the Southeast $\frac{1}{4}$, thence run North $62^{\circ}43'46''$ East a distance of 2971.21 feet to the Northeast corner of the Southeast $\frac{1}{4}$ of said Section 15; thence run Southerly along the East boundary of said Section 15 to the Northeast corner of the South $\frac{1}{2}$ of the Southeast $\frac{1}{4}$ of said Section 15; thence run Westerly along the North boundary of the South $\frac{1}{2}$ of the Southeast $\frac{1}{4}$ of said Section 15; thence run Northerly along the West boundary of said Section 15 to the Point of Beginning.

Section 17

All of said Section 17 less and except the Northwest $\frac{1}{4}$ of the Northwest $\frac{1}{4}$ of said Section 17.

Section 18

That portion of the South $\frac{1}{4}$ of said Section 18 which is lying Easterly of the right-of-way of Interstate 4.

All of Sections 19, 20, 21, 22, 23, 24, 25, 26, 27, 28, 29, 30, 31, 32, 33, 34, 35 and 36.

Township 18 South Range 32 East, Volusia County, Florida

Section 31

That portion of said Section 31 which is more particularly described as follows: Begin at the Northwest corner of the Southwest $\frac{1}{4}$ of said Section 31; thence run South $00^{\circ}26'20''$ East 122.22 feet; thence North $89^{\circ}35'55''$ East 3760.4 feet; thence run South $00^{\circ}26'20''$ East 1601.42 feet to a point intersecting with the Northern right-of-way line of S.R. 415; thence South $63^{\circ}48'55''$ West 667.21 feet along said North right-of-way line of S.R. 415; thence leaving right-of-way run South $89^{\circ}32'15''$ West 719.04 feet; thence South $00^{\circ}26'20''$ East 516.56 feet, to a point intersecting with the Northern right-of-way line of S.R. 415; thence South $46^{\circ}29'55''$ West 217.52 feet along said North right-of-way line of S.R. 415; thence leaving right-of-way run South $89^{\circ}32'15''$ West 2281.30 feet; thence Northwesterly along a curve to the right having a radius of 427.43 feet, and a central angle of $19^{\circ}26'58''$ a distance of 145.09 feet, then Westerly along a curve to the left having a radius of 270 feet, and a central angle of $19^{\circ}12'47''$ a distance of 90.54 feet, to the South line of said Section 31; thence run South $89^{\circ}46'26''$ along this line 49.11 feet to the Southwest corner of said Section 31; thence run North $00^{\circ}26'20''$ West along the West Section line of said Section 31, a distance of 1213± to the said Point of Beginning.

Township 19 South, Range 30 East, Volusia County, Florida.

Section 1

That portion of Section 1 which is lying Northerly of the shoreline of Lake Monroe.

Effective Date:

By Forrest L. Lutsen
Forrest L. Lutsen, Vice President
Finance and Administration

VOLUSIA COUNTY

Description Of Territory Served

DELTONA (Cont.)

Section 2

That portion of the Northeast $\frac{1}{4}$ of said Section 2 which is more particularly described as follows: Begin at the Northeast corner of said Section 2; thence run South $00^{\circ}10'00''$ West along the East boundary of said Section 2, 1256.00 feet to a point which is also the North side of F.E.C. Railroad right-of-way; thence run South $76^{\circ}01'20''$ West along said right-of-way line, 2176.20 feet; thence run North $13^{\circ}15'20''$ East, 1498.65 feet \pm to a point on the North boundary of said Section 2; thence run South $89^{\circ}29'20''$ East along the North boundary of said Section 2 to the Northeast corner of said Section 2 which is also the Point of Beginning.

Plus,

That portion of the North 800 feet of the Northwest $\frac{1}{4}$ of the Southwest $\frac{1}{4}$ of said Section 2. Together with that portion of the North 1000 feet of the South 1320 feet of the East $\frac{1}{4}$ of the North $\frac{1}{2}$ of said Section 2, along with the South 1000 feet of the Southwest $\frac{1}{4}$ of the Northwest $\frac{1}{4}$ lying South of the F.E.C. Railroad right-of-way.

Section 3

That portion of the North 720 feet and the East 720 feet of the Northeast $\frac{1}{4}$ of the Southeast $\frac{1}{4}$ of Section 3, together with that portion of the South 100 \pm feet of the East 720 feet of the Northeast $\frac{1}{4}$ lying South of F.E.C. Railroad right-of-way.

Township 19 South, Range 31 East, Volusia County, Florida.

Section 1

The West $\frac{1}{2}$ of said Section 1.

All of Sections 2, 3, 4 and 5.

Sections 6 and 7

That portion of said Section 6 & 7 which is located Northerly of Lake Monroe.

All of Sections 8, 9, 10 and 11

Section 12

The West $\frac{1}{2}$ of said Section 12.

Section 16

That portion of said Section 16 which is lying Northerly of the North shoreline of Lake Monroe.

Section 17

That portion of said Section 17 which is lying Northeasterly of the shoreline of Lake Monroe.

Effective Date:

By: 
Forrest L. Ludden, Vice President
Finance and Administration

VOLUSIA COUNTY

Description Of Territory Served

DELTONA (Cont.)

Proposed Territory to be Deleted:

Less and except all of the area known as Enterprise, Volusia County, Florida, described as follows:

In Township 19 South, Range 31 East, Volusia County, Florida.

Section 4

The South $\frac{1}{2}$ of said Section 4.

Section 5

The South $\frac{1}{2}$ of said Section 5.

Sections 8, 9, 16 and 17

All the land area North of the shoreline of Lake Monroe lying in portions of said Sections 8, 9, 16 and 17.

Effective Date:

By Forrest L. Lutsen
Forrest L. Lutsen, Vice President
Finance and Administration

VOLUSIA COUNTY

Description Of Territory Served

JUNGLE DEN

A portion of Sections 19 and 30, Township 15 South, Range 28 East, Volusia County, Florida, described as follows:

Commencing at the Northeast corner of the Southeast $\frac{1}{4}$ of Section 19, Township 15 South, Range 28 East, Volusia County, Florida, run thence S $00^{\circ}10'$ W along the East line of said Southeast $\frac{1}{4}$ (said course being the basis of bearings of this description to match local deeds) a distance of 1342.5 feet; thence run S $89^{\circ}07'$ E 60.00 feet to the West right-of-way line of Alice Drive; thence S $00^{\circ}10'$ W along said right-of-way line 380.00 feet to the Point of Beginning; thence N $89^{\circ}07'$ W 80.00 feet; thence S $15^{\circ}22'$ W 80.00 feet; thence S $25^{\circ}25'25''$ W 79.73 feet to the centerline of an existing canal "A"; thence run N $89^{\circ}07'$ W along said centerline 1510 feet more or less to the East edge of St. Johns River; thence meander Southerly and Easterly along the edge of St. Johns River 1300 feet, more or less to reference point "X" in the centerline of an existing canal "B"; thence run N 10° E more or less, 125 feet more or less along said centerline; thence S $68^{\circ}39'$ E 62 feet; thence N $87^{\circ}58'$ E 47.96 feet to the right-of-way line of River Road; thence run along the Northerly right-of-way line S 80° E more or less 1150 feet more or less; thence N 45° E more or less along said Northerly right-of-way line 240 feet more or less; thence S 45° E more or less along said right-of-way line 50 feet more or less to the West right-of-way line of Alice Drive; thence run N 5° E more or less along said West right-of-way line 1090 feet more or less to the Point of Beginning.

Effective Date:

By: Forrest L. Lutsen
Forrest L. Lutsen, Vice President
Finance and Administration

VOLUSIA COUNTY

Description Of Territory Served

SUGAR MILL

Order No. 7071

Township 17 South, Range 33 East, Volusia County, Florida.

All of Section 42 of the Joseph Bonelly Grant, located in said Section 10, AND ALSO a portion of U.S. Government Lots 3 and 4 in said Section 10, described as follows:

Beginning at the Southwest corner of the Joseph Bonelly Grant, run thence North $28^{\circ} 31' 23''$ West along the West line of the Joseph Bonelly Grant 657.27 feet; thence South $01^{\circ} 49' 05''$ East, a distance of 558.11 feet to the North right-of-way of State Road 40A; thence South $61^{\circ} 23' 30''$ East, a distance of 165.43 feet, along said right-of-way to a point on a curve concave Southeasterly having a radius of 60 feet and a central angle of $59^{\circ} 34' 41''$; run thence Northeasterly along the curve a distance of 62.39 feet, run thence North $79^{\circ} 07' 22''$ East a distance of 106.52 feet to the Point of Beginning.

Order No. 19841

Part of the Joseph Bonelly Grant, Section 42, Township 17 South, Range 33 East, lying East of Club House Boulevard, being more fully described as follows:

Commence at a monument at the Southeast corner of said Section 42; thence S $61^{\circ} 36' 19''$ W, along the South line of said Section, a distance of 660.00 feet for the Point of Beginning; thence continue along said South line S $61^{\circ} 36' 19''$ W, a distance of 1321.68 feet; thence N $28^{\circ} 36' 08''$ W, and along the East line of Sugar Mill Country Club and Estates Unit 1, as recorded in Plat Book 29, page 129, Public Records of Volusia County, Florida, a distance of 400.27 feet; thence N $61^{\circ} 23' 52''$ E, at right angles to said Unit 1 boundary, 330.00 feet; thence N $28^{\circ} 36' 08''$ W, 260.00 feet; thence S $61^{\circ} 23' 52''$ W, 216.00 feet; thence N $28^{\circ} 36' 08''$ W, 205.65 feet; thence N $80^{\circ} 20' 37''$ W, 109.81 feet to the Easterly right-of-way of Club House Boulevard, an 80-foot right-of-way as recorded on the Plat of Brae Burn Unit 1, Plat Book 35, pages 5 through 7, Public Records of Volusia County, Florida; thence along said right-of-way the following courses and distances:

From a tangent bearing of N $09^{\circ} 39' 23''$ E, run 241.32 feet along an arc, having a radius of 216.76 feet and a central angle of $63^{\circ} 47' 14''$ to a point of tangency; thence N $54^{\circ} 07' 51''$ W, 294.55 feet to a point of curvature having a radius of 382.80 feet, concave Easterly; thence 236.62 feet along the arc, through a central angle of $35^{\circ} 24' 59''$ to a point of tangency; thence N $18^{\circ} 42' 52''$ W, 94.03 feet; S $71^{\circ} 17' 08''$ W, 10.00 feet; thence N $17^{\circ} 53' 26''$ W, 98.71 feet to a point of curvature, concave Westerly, having a radius of 630.00 feet; thence 136.34 feet, along an arc through a central angle of $12^{\circ} 23' 57''$ to a point of reverse curvature, having a radius of 570.00 feet; thence 246.70 feet along an arc, having a central angle of $24^{\circ} 47' 43''$ to a point of reverse curvature, having a radius of 630.00 feet; thence 136.34 feet along an arc, having a central angle of $12^{\circ} 23' 57''$ to a point of tangency; thence N $17^{\circ} 53' 26''$ W, 146.74 feet to a point of curvature, having a radius of 670.00 feet concave Easterly; thence 657.74

Effective Date:

By:


Forrest L. Lidsen, Vice President
Finance and Administration

VOLUSIA COUNTY

Description Of Territory Served

SUGAR MILL (Cont.)

feet along an arc, having a central angle of $56^{\circ} 14' 51''$, to a point of tangency; thence $N 38^{\circ} 21' 25'' E$, along the right-of-way of Club House Boulevard, as recorded on the Plats of Brae Burn Unit 2, Plat Book 35, Pages 132 and 133, and Sugar Mill Country Club and Estates Unit IV, Plat Book 35, pages 134 and 135, all Public Records of Volusia County, Florida, a distance of 280.02 feet to a point of curvature, having a radius of 726.07 feet, concave Southeasterly; thence 125.52 feet along an arc, having a central angle of $09^{\circ} 54' 19''$ to a point of tangency; thence $N 48^{\circ} 15' 44'' E$, 172.87 feet to a point of curvature, having a radius of 480.00 feet, concave Westerly; thence 557.64 feet along an arc, having a central angle of $66^{\circ} 33' 47''$ to a point of tangency; thence $N 18^{\circ} 18' 03'' W$, 150.00 feet to a point of curvature, having a radius of 2530.00 feet, concave Westerly; thence 731.18 feet along an arc, having a central angle of $16^{\circ} 33' 31''$ to a point of compound curvature, having a radius of 1030.00 feet; thence 409.54 feet, along an arc having a central angle of $22^{\circ} 48' 54''$ to a point of compound curvature, having a radius of 526.94 feet; thence 413.81 feet along an arc having a central angle of $44^{\circ} 59' 40''$ to a point on the South line of a 40-foot Drainage Easement, as recorded on said Sugar Mill Country Club and Estates Unit IV; thence $N 61^{\circ} 31' 38'' E$, 396.71 feet; thence $S 28^{\circ} 28' 22'' E$, 246.00 feet; thence $N 61^{\circ} 31' 38'' E$, 105.00 feet; thence $S 28^{\circ} 28' 22'' E$, 70.00 feet; thence $N 61^{\circ} 31' 38'' E$, 496.00 feet; thence $N 28^{\circ} 28' 22'' W$, 316.00 feet to the South line of said 40-foot Drainage Easement; thence $N 61^{\circ} 31' 38'' E$, 40.19 feet to the East line of said Section 42, said point being 40.00 feet $S 28^{\circ} 41' 18'' E$, of the Northeast corner thereof; thence along said East line, $S 28^{\circ} 41' 18'' E$, 2510.18 feet to the Southwest corner of the Pedro Trope Grant, Section 41, Township 17 South, Range 33 East; thence $S 27^{\circ} 11' 12'' E$, 590.82 feet; thence $S 61^{\circ} 36' 41'' W$, 660.03 feet; thence $S 28^{\circ} 26' 23'' E$, 1979.76 feet to the Point of Beginning.

Containing 134.23 acres more or less.

All of the Pedro Trope Grant, Section 41, Township 17 South, Range 33 East, Except Lots 2 and 3, Block 2, as recorded in Deed Record Book "P", page 514, Public Records of Volusia County, Florida, and EXCEPT the South 25 feet thereof for right-of-way.

Containing 138.75 acres, more or less.

Note: Area excludes any other rights-of-way as may exist.

Also:

That part of U.S. Government Lot 4, Section 2, Township 17 South, Range 33 East, described as all of that part of Lot 4 lying West of the Northerly extension of the East line of the Pedro Trope Grant and lying South of Turnbull Bay Road (a County road), and abutting Turnbull Bay Road on the North and the North line of the Pedro Trope Grant on the South.

Part of Sections 10 and 15, Township 17 South, Range 33 East, described as follows:

Effective Date:

By: *Forrest L. Ludsen*
Forrest L. Ludsen, Vice President
Finance and Administration

VOLUSIA COUNTY

Description Of Territory Served

SUGAR MILL (Cont.)

Begin on the Northerly right-of-way line of State Road 40-A and/or Pioneer Trail, as now laid out and used, at an intersection with the North line of said Section 10; thence N 61° 16' 29" W, along said right-of-way line 150.10 feet to the Easterly right-of-way line of Club House Boulevard, as recorded by a "Partial Replat of Sugar Mill Country Club and Estates Unit II and III", Plat Book 35, page 145, Public Records of Volusia County, Florida; thence along said right-of-way line N 28° 38' 26" E, 114.75 feet to a point of curvature having a radius of 25.00 feet, concave Southerly; thence 39.27 feet along the arc through a central angle of 90° 00' 00" to a point of tangency; thence S 61° 21' 34" E, along the Southerly right-of-way line of Sweet Bay Avenue, 41.24 feet to a point of curvature, having a radius of 367.53 feet, concave Southerly; thence 70.56 feet along the arc, through a central angle of 11° 00' 00" to a point of tangency; thence S 50° 21' 34" E, 100.00 feet to a point of curvature, having a radius of 235.00 feet, concave Northerly; thence 166.44 feet along the arc, through a central angle of 40° 34' 46" to a point of tangency; thence N 89° 03' 40" E, 318.04 feet to a point of curvature, having a radius of 235.00 feet, concave Westerly; thence 369.14 feet along the arc, through a central angle of 90° 00' 00" to a point of tangency; thence N 00° 56' 20" W, 100.00 feet to a point of curvature, having a radius of 898.67 feet, concave Easterly; thence 127.28 feet along the arc, through a central angle of 08° 06' 53" to a point on the Southerly boundary of the Joseph Bonelly Grant, Section 42, Township 17 South, Range 33 East; thence leaving said right-of-way N 61° 36' 19" E, and along the boundary of Section 42 run 1834.06 feet to a point on the North line of a 40 foot wide Drainage Easement; thence S 28° 23' 41" E, at right angles to said Section 42, run 250.00 feet to a point on the Northerly right-of-way line of Sugar Mill Drive, as now laid out and used; thence along said right-of-way, S 61° 36' 19" W, 66.92 feet to a point of curvature, having a radius of 913.76 feet, concave Easterly; thence 993.66 feet along the arc, through a central angle of 62° 18' 21" to a point of tangency; thence S 00° 42' 02" E, 255.96 feet to a point of curvature having a radius of 2207.61 feet, concave Westerly; thence 294.66 feet along the arc, through a central angle of 07° 38' 51" to a point of tangency; thence S 06° 56' 49" W, 375.06 feet to a point of curvature, having a radius of 2308.36 feet, concave Easterly; thence 306.19 feet along the arc, through a central angle of 07° 36' 00" to a point of tangency; thence S 00° 39' 11" E, 127.27 feet to a point on the Northerly right of way line of aforesaid Pioneer Trail; thence N 61° 16' 29" W, along said right-of-way 352.91 feet; thence N 01° 02' 12" W, and parallel with the West line of the Northeast ¼ of said Section 15, a distance of 543.71 feet; thence N 89° 50' 55" W, 260.83 feet to a point on the West line of the Northeast ¼ of said Section 15, said point being 400.00 feet North of the Northerly right-of-way of said Pioneer Trail; thence using a Deed angle of 90° 19' 00" right, run S 89° 16' 48" W, 301.15 feet to the Easterly line of the former Bertalan Property as recorded in Official Records Book 2251, page 1831, Public Records of Volusia County, Florida; thence S 25° 29' 04" W, along said Easterly line: 199.51 feet to the Northerly right-of-way of said Pioneer Trail, being 1129.50 feet as measured Southeasterly along said right-of-way from the North line of said Section 15; thence N 61° 16' 29" W, along said right-of-way 144.50 feet; thence N 28° 43' 31" E, at right angles to said right-of-way 150.00 feet; thence N 61° 16' 29" W, 175.00 feet; thence N 28° 43' 31" E, 311.59 feet to the North line of said Section 15; thence S 89° 02' 52" W, along said Section line, 932.29 feet to the Point of Beginning.
Containing 42.156 acres more or less.

Effective Date:

By: *Forrest L. Ludden*
Forrest L. Ludden, Vice President
Finance and Administration

VOLUSIA COUNTY

Description Of Territory Served

SUGAR MILL (Cont.)

All of Government Lots 3 and 4, Section 11, Township 17 South, Range 33 East, less that part of Lot 3, as monumented and occupied; described as follows:

Commence at the Northeast corner of said Lot 3; thence S 62° 02' 10" W, along the North line thereof, 969.80 feet; thence S 11° 03' 42" E, 29.33 feet for the Point of Beginning; thence continue S 11° 03' 42" E, 202.19 feet; thence S 62° 32' 45" W, 210.03 feet; thence N 11° 02' 28" W, 202.12 feet; thence N 62° 31' 19" E, 209.98 feet to the Point of Beginning.
Containing 71.352 acres more or less.

Also:

Part of Government Lot 1, Section 10, Township 17 South, Range 33 East, described as follows:

Begin at the Southeast corner thereof; thence S 89° 40' 30" W, along said South line, 916.95 feet; thence N 28° 23' 41" W, 297.16 feet to the North line of said Lot 1, said point being 300.81 feet Northeasterly, from the Northwest corner thereof; thence N 61° 36' 19" E, along said North line 1190.39 feet to the Northeast corner; thence S 00° 46' 17" E, 822.36 feet to the Point of Beginning.
Containing 12.716 acres more or less.

Part of Section 15, Township 17 South, Range 33 East, described as follows:

Begin at the Northeast corner of the Northwest ¼ of the Northeast ¼ of said Section 15; thence run S 01° 18' 37" E, along the East line thereof; 1323.75 feet to the Southeast corner of said Northwest ¼ of the Northeast ¼ of Section 15; thence S 89° 31' 26" W, along the South line thereof 358.77 feet to a point on the North right-of-way line of State Road 40-A (Pioneer Trail); thence N 61° 16' 29" W, along said North right-of-way line 175.88 feet; thence N 28° 43' 31" E, perpendicular to said North right-of-way line, 217.17 feet; thence N 61° 16' 29" W, 294.96 feet to a point on the East right-of-way line of Sugar Mill Drive, a 100-foot right-of-way as now laid out and used, said point being on a curve, concave Easterly, having a radius of 2208.36 feet; thence from a tangent bearing on N 01° 02' 12" E, run 227.80 feet along the arc of said curve, through a central angle of 05° 54' 37" to the point of tangency thereof; thence N 06° 56' 49" E, 375.06 feet to the point of curvature of a curve, concave Westerly, having a radius of 2307.61 feet; thence along the arc of said curve, 307.71 feet, through a central angle of 07° 38' 24" to a point on the North line of the Northwest ¼ of the Northeast ¼ of aforesaid Section 15; thence N 89° 40' 30" E, along said North line 559.23 feet to the Point of Beginning.
Containing 17.179 acres more or less.

Effective Date:

By:

Forrest L. Ludden

Forrest L. Ludden, Vice President
Finance and Administration

VOLUSIA COUNTY

Description Of Territory Served

SUGAR MILL (Cont.)

Beginning at the intersection of the North line of Section 15, Township 17 South, Range 33 East, with the North line of the New Smyrna - Deland Road, and then running East along the North line of said Section 15, 634 feet to a point, thence Southerly 310 feet to the North line of said New Smyrna - Deland Road, thence Northwesterly, along the North line of said New Smyrna - Deland Road 511 feet to the Point of Beginning, and lying in the Northeast ¼ of the Northwest ¼ of said Section 15, Township 17 South, Range 33 East, per Deed Book 511, page 161, O.R. Book 1794, page 1287, Public Records of Volusia County, Florida.

Effective Date:

By:

Forrest L. Lidsen

Forrest L. Lidsen, Vice President
Finance and Administration

WASHINGTON COUNTY

Territory Served

<u>Plant Name</u>	<u>Cert. No.</u>	<u>Order No.</u>	<u>Order Issued</u>	<u>Docket Number</u>	<u>Filing Type</u>
Sunny Hills	501-W	25575	01/07/92	910662-WS	Corp. Reorg.
Sunny Hills Utilities	501-W	22307	12/12/89	881501-WS	Trnstr. Org. Control
Sunny Hills Utilities	501-W	18902	02/22/88	870984-WS	Original Certificate

Effective Date:

By:

Forrest L. Lutsen

Forrest L. Lutsen, Vice President
Finance and Administration

WASHINGTON COUNTY

Communities Served

Plant
Name

Development
Name

Sunny Hills

Sunny Hills

Effective Date:

By: Forrest L. Lutsen
Forrest L. Lutsen, Vice President
Finance and Administration

WASHINGTON COUNTY
Description Of Territory Served

SUNNY HILLS

Situated in Township 2 North, Range 13 West, Washington County, Florida.

Section 1

All of Section 1.

Section 4

The SW $\frac{1}{4}$; the W $\frac{1}{2}$ of the SE $\frac{1}{4}$.

Section 5

The W $\frac{1}{4}$; the SE $\frac{1}{4}$ of the SW $\frac{1}{4}$.

Section 6

The E $\frac{1}{4}$; the SW $\frac{1}{4}$ of the SE $\frac{1}{4}$.

Section 7

The E $\frac{1}{2}$; the SE $\frac{1}{4}$ of the SW $\frac{1}{4}$.

Section 8

All of Section 8.

Section 9

The N $\frac{1}{2}$; the SW $\frac{1}{4}$; the NW $\frac{1}{4}$ of the SE $\frac{1}{4}$.

Section 11

The N $\frac{1}{2}$; the NW $\frac{1}{4}$ of the SW $\frac{1}{4}$.

Section 12

The NW $\frac{1}{4}$; the S $\frac{1}{2}$ less the SW $\frac{1}{4}$ of the SW $\frac{1}{4}$.

Section 13

The E $\frac{1}{2}$; the S $\frac{1}{2}$ of the SW $\frac{1}{4}$.

Section 14

The S $\frac{1}{2}$ of the SE $\frac{1}{4}$.

Section 15

The W $\frac{1}{2}$ of the SW $\frac{1}{4}$.

Section 16

All of Section 16 except the N $\frac{1}{2}$ of the NE $\frac{1}{4}$.

Sections 17 and 18

All of Sections 17 and 18.

Effective Date:

By: 
Forrest L. Lutsen, Vice President
Finance and Administration

WASHINGTON COUNTY
Description Of Territory Served

SUNNY HILLS (Cont.)

Section 19

The E $\frac{3}{4}$; the NW $\frac{1}{4}$ of the NW $\frac{1}{4}$; the SW $\frac{1}{4}$ of the SW $\frac{1}{4}$.

Sections 20 and 21

All of Sections 20 and 21.

Section 22

The S $\frac{1}{2}$; the W $\frac{1}{2}$ of the NW $\frac{1}{4}$.

Section 23

The S $\frac{1}{2}$ and the NE $\frac{1}{4}$.

Section 24

The NW $\frac{1}{4}$.

Sections 25, 26 and 27

All of Sections 25, 26 and 27.

Section 28

The N $\frac{1}{4}$; the SW $\frac{1}{4}$ of the NW $\frac{1}{4}$; the N $\frac{1}{2}$ of the S $\frac{1}{2}$ of the NE $\frac{1}{4}$.

Section 29

The N $\frac{1}{2}$; a portion of the SW $\frac{1}{4}$; a portion of the N $\frac{1}{2}$ of the SE $\frac{1}{4}$.

Sections 30, 31 and 35

All of Sections 30, 31 and 35.

Section 36

The N $\frac{1}{4}$; the SW $\frac{1}{4}$ of the SW $\frac{1}{4}$.

Situated in Township 2 North, Range 14 West, Washington County, Florida.

Section 13

The N $\frac{1}{2}$ less the NW $\frac{1}{4}$ of the NE $\frac{1}{4}$; the S $\frac{1}{2}$ less the W $\frac{1}{2}$ of the SW $\frac{1}{4}$.

Section 24

The NE $\frac{1}{4}$ of the NW $\frac{1}{4}$; the SE $\frac{1}{4}$ of the SW $\frac{1}{4}$; the SW $\frac{1}{4}$ of the SE $\frac{1}{4}$.

Section 25


All of Section 25 less the W $\frac{1}{2}$ of the NW $\frac{1}{4}$.

Section 26

All of Section 26 less the NE $\frac{1}{4}$.

Effective Date:

By:



Forrest L. Lutsen, Vice President
Finance and Administration

WASHINGTON COUNTY

Description Of Territory Served

SUNNY HILLS (Cont.)

Section 27

All that portion of Section 27 East of the right-of-way of S.R. 77.

Section 34

All that portion of Section 34 East of the right-of-way of S.R. 77.

Sections 35 and 36

All of Sections 35 and 36.

Situated in Township 1 North, Range 13 West, Washington County, Florida.

Section 2

The W ¼.

Situated in Township 1 North, Range 14 West, Washington County, Florida.

Section 2

A portion of the N ½.

Section 3

The NE ¼.

Effective Date:

By:



Forrest L. Lutsen, Vice President
Finance and Administration

INDEX OF RULES AND REGULATIONS

	Sheet Number	Rule Number
Index of Rules and Regulations	1.0	
Terms and Abbreviations	2.0	
Rules and Regulations		
Access to Premises	3.3	17.0
Additional Deposit	3.7	35.0
Adjustment of Bills for Meter Error	3.9	42.0
Adjustment of Bills	3.4	23.0
All Water Through Meter	3.4	20.0
Applications by Agents	3.0	5.0
Backbilling	3.4	24.0
Billing Periods	3.4	22.0
Change of Occupancy	3.6	31.0
Change of Customer's Installation	3.3	13.0
Continuity of Service	3.2	11.0
Customer Deposits - Establishment of Credit	3.6	34.0
Delinquent Bills	3.5	27.0
Evidence of Consumption	3.4	21.0
Extensions	3.1	7.0
Filing of Contracts	3.1	8.0
General Information	3.0	1.0
Indemnity to Company	3.3	15.0
Inspection of Customer's Installation	3.3	14.0
Interest on Deposit	3.7	36.0
Limitation of Use	3.2	10.0
Meter Accuracy Requirements	3.8	41.0
Meters	3.4	19.0
Miscellaneous Service Charges	3.8	40.0
Multiple Service on Single Service	3.4	25.0
No Partial Payment	3.5	28.0
Payment of Water and Wastewater Service Bills Concurrently	3.5	29.0
Policy Dispute	3.0	2.0
Property Grade	3.8	38.0
Rates	3.8	39.0
Protection of Company's Property	3.3	16.0
Refund of Deposit	3.7	37.0
Reimbursement for Extra Expenses	3.4	26.0

Effective Date:

By:

Forrest L. Lutsen
Forrest L. Lutsen, Vice President
Finance and Administration

INDEX OF RULES AND REGULATIONS (Cont.)

	<u>Sheet Number</u>	<u>Rule Number</u>
Right of Way or Easements	3.3	18.0
Shut Off of Service	3.6	33.0
Signed Application Required	3.0	4.0
Tax Clause	3.1	9.0
Temporary Discontinuance of Service	3.5	30.0
Type and Maintenance	3.2	12.0
Unauthorized Connections - Water	3.6	32.0
Water Service	3.0	3.0
Withholding Service	3.1	6.0

Effective Date:

By: Forrest L. Lutsen
Forrest L. Lutsen, Vice President
Finance and Administration

RULES AND REGULATIONS

TECHNICAL TERMS & ABBREVIATIONS

- 1.0 **"APPLICANT"** - Any person, firm, association, corporation, governmental agency, or similar organization that has applied (completed appropriate Company forms and paid the necessary fees) for service with the Company; or who has applied (completed appropriate Company forms and paid the necessary fees) to have a main extended to make service available to property not presently being served by the Company.
- 2.0 **"BFC"** - "BFC" is the abbreviation for "Base Facility Charge" which is the minimum charge to the Company's customers and is separate from the amount billed for water consumption on the Company's bills to its customers.
- 3.0 **"CERTIFICATE"** - A document issued by the Commission authorizing the Company to provide service in a specific territory.
- 4.0 **"CERTIFICATED AREA"** - The specific area in which the Company is granted exclusive authority by the Commission to provide services.
- 5.0 **"COMMISSION"** - "Commission" refers to the Florida Public Service Commission.
- 6.0 **"COMMUNITIES SERVED"** - The term "Communities Served", as mentioned in this tariff, shall be construed as the group of consumers or customers who receive water service from the Company and whose service location is within a specific area or locality that is uniquely separated from another area or locality.
- 7.0 **"COMPANY"** - Florida Water Services Corporation
- 8.0 **"CONSUMER"** - Any person, firm, association, corporation, governmental agency or similar organization supplied with water service by the Company.
- 9.0 **"CUSTOMER"** - Any person, firm, or corporation who has entered into an agreement to receive water service from the Company and who is liable for the payment of that water service.
- 10.0 **"LETTER OF ACCEPTANCE"** - The letter sent by the Company, after the developer completes the Company's application for extension and supplies all supporting documents for said application, in which the Company states the terms and conditions under which it will allow the developer to connect to its mains.
- 11.0 **"MAIN"** - A pipe, conduit, or facility used for conveying water service to individual service lines or to other mains.
- 12.0 **"METER"** - Any device used to measure service rendered to a Customer by the Company.
- 13.0 **"PLANT CAPACITY CHARGE"** - The amount authorized by the Commission which is designed to recover a portion of the costs of plant facilities.

(Continued to Section III Sheet 2.1)

Effective Date:

By:


Forrest L. Lutsen, Vice President
Finance and Administration

TECHNICAL TERMS & ABBREVIATIONS (Cont.)

(Continued from Section III Sheet 2.0)

- 14.0 **"POINT OF DELIVERY"** - For water systems, "point of delivery" shall mean the outlet connection of the meter for metered service or the point at which the Company's piping, fittings and valves connect with the Customer's piping, fittings and valves for non-metered service.
- 15.0 **"QUALIFIED PROPERTY"** - The (off-site) property or properties through which an extension has been made in accordance with a Refundable Advance Agreement in order to extend facilities to the Applicant's (on-site) property; and for which the Applicant may be due a refund under the terms and conditions of the Service Availability Policy, Service Contract, or Developer's Agreement.
- 16.0 **"RATE SCHEDULE"** - The rate(s) or charge(s) for a particular classification of service plus the several provisions necessary for billing, including all special terms and conditions under which service shall be furnished at such rate(s) or charge(s).
- 17.0 **"RATE STRUCTURE"** - Refers to the classification system used in justifying different rates and, more specifically, to the rate relationship between various customer classes as well as the rate relationship between members of a customer class.
- 18.0 **"SERVICE"** - Service, as mentioned in this tariff and in agreement with customers, shall be construed to include, in addition to all water service required by the Customer, the readiness and ability on the part of the Company to furnish water service to the Customer. Service shall conform to the standards set forth in Section 367.111 of the Florida Statutes.
- 19.0 **"SERVICE AVAILABILITY POLICY"** - The section of the Company's tariff which sets forth a uniform method of determining the charges to be paid and the conditions to be met by applicants in order to obtain service from the Company.
- 20.0 **"SERVICE CONNECTION"** - The point of connection of the Customer's piping with the meter or service pipe owned by the Company.
- 21.0 **"SERVICE CONTRACT"** - A written agreement setting forth in detail the terms and conditions under which the Company will render service to a single residence or single commercial facility.
- 22.0 **"SERVICE LINES"** - The pipe between the Company's mains and the point of delivery and shall include all of the pipe, fittings and valves necessary to make the connection to the Customer's premises excluding the meter.
- 23.0 **"SINGLE RESIDENCE OR SINGLE COMMERCIAL FACILITY"** - A Customer with an end use of less than three (3) ERC's.
- 24.0 **"TARIFF"** - Refers to the assembled volume containing the "rules", "regulations", "rate schedules", "standard forms", "contracts" and other materials required by Florida Administrative Code, Chapter 25-9.

(Continued to Section III Sheet 2.2)

Effective Date:

By 
Forrest L. Lidsen, Vice President
Finance and Administration

TECHNICAL TERMS & ABBREVIATIONS (Cont.)

(Continued from Section III Sheet 2.1)

- 25.0 "TERRITORY" - The geographical area described by metes and bounds with township, range and section in a certificate, which may be within or without the boundaries of an incorporated municipality, and may include areas in more than one county.
- 26.0 "UTILITY" - Florida Water Services Corporation

Effective Date:

By:


Forrest L. Lutsen, Vice President
Finance and Administration

RULES AND REGULATIONS

- 1.0 **GENERAL INFORMATION** - The Company's Rules and Regulations, insofar as they are inconsistent with any Statute, Law, Rule or Commission Order shall be null and void. These Rules and Regulations are a part of the rate schedules, applications and contracts of the Company and, in the absence of specific written agreement to the contrary, apply without modifications or change to each and every Customer to whom the Company renders water service.

In the event that a portion of these Rules and Regulations is declared unconstitutional or void for any reason by any court of competent jurisdiction, such decision shall in no way affect the validity of the remaining portions of the Rules and Regulations for water service unless such court order or decision shall so direct.

The Company shall provide service to all customers requiring such service within the territory described in its certificate upon such terms as are set forth in this tariff pursuant to Chapters 25-9 and 25-30, Florida Administrative Code, and Chapter 367, Florida Statutes.

- 2.0 **POLICY DISPUTE** - Any dispute between the Company and the Customer or prospective customer, or competing utility regarding the meaning or application of any provision of this tariff shall upon written request by either party shall be resolved by the Florida Public Service Commission.
- 3.0 **WATER SERVICE** - To obtain water service, application should be made at the office of the Company.
- 4.0 **SIGNED APPLICATION REQUIRED** - Water service is furnished only after a signed application or agreement and payment of the initial connection fee are accepted by the Company. The conditions of such application or agreement are binding upon the Customer as well as upon the Company. A copy of the application or agreement for water service accepted by the Company will be furnished to the Applicant on request. The Applicant shall furnish to the Company the correct name and street address or lot and block number at which water service is to be rendered.
- 5.0 **APPLICATIONS BY AGENTS** - Applications for water service requested by firms, partnerships, associations, corporations, and others shall be rendered only by duly authorized parties. When water service is rendered under agreement or agreements entered into between the Company and an agent of the principal, the use of such water service by the principal shall constitute full and complete ratification by the principal of the agreement or agreements entered into between the agent and the Company and under which such water service is rendered.

(Continued to Section III Sheet No. 3.1)

Effective Date:

By:


Forrest L. Lutsen, Vice President
Finance and Administration

RULES AND REGULATIONS (Cont.)

(Continued from Section III Sheet No. 3.0)

- 6.0 **WITHHOLDING SERVICE** - The Company may withhold or discontinue water service rendered under application made by any member or agent of a household, organization, or business unless all prior indebtedness to the Company of such household, organization, or business for water service has been settled in full in accordance with Rule 25-30.320, Florida Administrative Code.

Service may also be discontinued for any violation made by the Customer or Consumer of any Rule or Regulation set forth in this tariff.

- 7.0 **EXTENSIONS** - Extensions will be made to the Company's facilities in compliance with Commission Rules and Orders and the Company's tariff.

The Company will make such extensions to its existing facilities as may be required by one or more Customers provided the revenues to be derived therefrom shall be sufficient to afford a fair and reasonable return on the cost of providing and rendering the water service. Otherwise, the Company will require from the Customer or future Customer pre-payments, cash advances, minimum guarantees, service guarantees, contribution in aid of construction, or other arrangements with the Customer, whereby the Company will be enabled to earn a fair and reasonable return on the cost of providing and rendering the required water service. Required pre-payments, cash advances, other guarantees or contribution in aid of construction will be approved by the Commission.

- 8.0 **FILING OF CONTRACTS** - Whenever a Developer Agreement or Contract, Guaranteed Revenue Contract, or Special Contract or Agreement is entered into by the Company for the sale of its product or services in a manner not specifically covered by its Rules and Regulations or approved Rate Schedules, a copy of such contracts or agreements shall be filed with the Commission prior to its execution in accordance with Rule 25-9.034 and Rule 25-30.550, Florida Administrative Code. If such contracts or agreements are approved by the Commission, a conformed copy shall be placed on file with the Commission prior to its effective date.

- 9.0 **TAX CLAUSE** - A municipal or county franchise tax levied upon a water or wastewater public utility shall not be incorporated in the rate for water or wastewater service but shall be shown as a separate item on the Company's bills to its Customers. This charge must be approved by the Commission before being incorporated in the Customers' bills.

(Continued to Section III Sheet No. 3.2)

Effective Date:

By:


Forrest L. Lutsen, Vice President
Finance and Administration

RULES AND REGULATIONS (Cont.)

(Continued from Section III Sheet No. 3.1)

- 10.0 **LIMITATION OF USE** - Water service purchased from the Company shall be used by the Customer only for the purposes specified in the application for water service and the Customer shall not sell or otherwise dispose of such water service supplied by the Company.

Water service furnished to the Customer shall be rendered directly to the Customer through the Company's individual meter and may not be remetered by the Customer for the purpose of selling or otherwise disposing of water service to lessees, tenants, or others, and under no circumstances shall the Customer or Customer's agent or any other individual, association or corporation install meters for the purpose of so remetering said water service.

In no case shall a Customer, except with the written consent of the Company, extend his lines across a street, alley, lane, court, property line, avenue, or other way in order to furnish water service to the adjacent property through one meter, even though such adjacent property may be owned by him. In case of such unauthorized extension, remetering, sale, or disposition of service, the Customer's water service will be subject to discontinuance until such unauthorized extension, remetering, sale or disposition of service is discontinued and full payment is made to the Company for water service rendered by the Company (calculated on proper classification and rate schedules) and until reimbursement in full is made in full to the Company for all extra expenses incurred for clerical work, testing, and inspections.

- 11.0 **CONTINUITY OF SERVICE** - The Company will at all times use reasonable diligence to provide continuous water service and, having used reasonable diligence, shall not be liable to the Customer for failure or interruption of continuous water service. The Company shall not be liable for any act or omission caused directly or indirectly by strikes, labor troubles, accidents, litigations, breakdowns, shutdowns for emergency repairs, or adjustments, acts of sabotage, enemies of the United States, wars, United States, State, Municipal or other governmental interference, acts of God or other causes beyond its control.

If at any time the Company shall interrupt or discontinue its service, all Customers affected by said interruption or discontinuance shall be given not less than 24 hours written notice, unless interruption is caused by sudden, accidental and/or unforeseen occurrence.

- 12.0 **TYPE AND MAINTENANCE** - The Customer's pipes, apparatus and equipment shall be selected, installed, used and maintained in accordance with standard practice and shall conform with the Rules and Regulations of the Company and shall comply with all Laws and Governmental Regulations applicable to same. The Company shall not be responsible for the maintenance and operation of the Customer's pipes and facilities. The Customer expressly agrees not to utilize any appliance or device which is not properly constructed, controlled and protected or which may adversely affect the water service or which may in any manner become a cross connection of other water source to the Company's water system; the Company reserves the right to discontinue or withhold water service to such apparatus or device and to charge customer accounts with costs of remedial action.

(Continued to Section III Sheet No. 3.3)

Effective Date:

By:


Forrest L. Lidsen, Vice President
Finance and Administration

RULES AND REGULATIONS (Cont.)

(Continued from Section III Sheet No. 3.2)

- 13.0 **CHANGE OF CUSTOMER'S INSTALLATION** - No changes or increases in the Customer's installation, which will materially affect the proper operation of the pipes, mains, or stations of the Company, shall be made without written consent of the Company. The Customer shall be liable for any change resulting from a violation of this Rule.

- 14.0 **INSPECTION OF CUSTOMER'S INSTALLATION** - All Customer's water service installations or changes shall be inspected upon completion by a competent authority to ensure that the Customer's piping, equipment, and devices have been installed in accordance with accepted standard practice and such local Governmental or other rules as may be in effect. Where Municipal or other Governmental inspection is required by local Rules and Ordinances, the Company cannot render water service until such inspection has been made and a formal notice of approval from the inspecting authority has been received by the Company.

Notwithstanding the above, the Company reserves the right to inspect the Customer's installation prior to rendering water service, and from time to time thereafter, but assumes no responsibility whatsoever for any portion thereof.

- 15.0 **INDEMNITY TO COMPANY** - The Customer shall indemnify, hold harmless and defend the Company from and against any and all liability, proceedings, suits, cost or expense for loss, damage, or injury to persons or property, in any manner directly or indirectly connected with, growing out of the transmission and use of water by the Customer at or on the Customer's side of the Point of Delivery.

- 16.0 **PROTECTION OF COMPANY'S PROPERTY** - The Customer shall exercise reasonable diligence to protect the Company's property on the Customer's premises and shall knowingly permit no one, but the Company's agents or persons authorized by law, to have access to the Company's pipes and apparatus.

In the event of any loss or damage to property of the Company caused by or arising out of carelessness, neglect, or misuse by the Customer, the cost of making good such loss or repairing such damage shall be paid by the Customer.

- 17.0 **ACCESS TO PREMISES** - The duly authorized agents of the Company shall have access at all reasonable hours to the premises of the Customer for the purpose of installing, maintaining, inspecting, or removing the Company's property; reading the meter; or for performance under or termination of the Company's agreement with the Customer and under such performances, shall not be liable for trespass.

- 18.0 **RIGHT OF WAY OR EASEMENTS** - The Customer shall grant or cause to be granted to the Company, and without cost to the Company, all rights, easements, permits, and privileges which are necessary for the rendering of water service.

(Continued to Section III Sheet No. 3.4)

Effective Date:

By:


Forrest L. Lutsen, Vice President
Finance and Administration

RULES AND REGULATIONS (Cont.)

(Continued from Section III Sheet No. 3.3)

- 19.0 **METERS** - All water meters shall be furnished by and remain the property of the Company and shall be accessible and subject to its control. The Customer shall provide meter space to the Company at a suitable and readily accessible location; and when the Company considers it advisable, within the premises to be served, the Customer shall also provide adequate and proper space for the installation of the meter and other similar devices.
- 20.0 **ALL WATER THROUGH METER** - That portion of the Customer's installation for water service shall be so arranged to ensure that all water service shall pass through the meter. No temporary pipes, nipples or spaces are permitted and under no circumstances are connections allowed which may permit water to by-pass the meter or metering equipment.
- 21.0 **EVIDENCE OF CONSUMPTION** - When water service is measured by meters, the Company's accounts thereof shall be accepted and received at all times, places and courts, as prima facie evidence of the quantity of water used by the Customer.
- 22.0 **BILLING PERIODS** - Bills for water service will be rendered - Monthly, Bimonthly, or Quarterly - as stated in the rate schedules and are due when rendered and shall be considered as received by the Customer when delivered or mailed to the water service address or some other place mutually agreed upon. Non-receipt of bills by the Customer shall not release or diminish the obligation of the Customer with respect to payment thereof.
- 23.0 **ADJUSTMENT OF BILLS** - When a Customer has been overcharged or undercharged as a result of incorrect application of the rate schedules, incorrect reading of the meter, incorrect connection of the meter, or other similar reasons, the amount may be credited or billed to the Customer as the case may be in pursuant to Rule 25-30.350, Florida Administrative Code.
- 24.0 **BACKBILLING** - The Company may backbill Customers for a period of no greater than twelve (12) months for any undercharge in water billing which is the result of the Company's mistake. The Company shall allow the Customer to pay for the unbilled water service over the same time period as the time period during which the underbilling occurred or some other mutually agreeable time period.
- 25.0 **MULTIPLE SERVICE ON SINGLE SERVICE** - When one water service is to supply more than one house and/or store, as subdivided by partitioning walls, billing will be in accord with existing Commission's orders, Rules or Regulations, or rate schedules filed by the Company.
- 26.0 **REIMBURSEMENT FOR EXTRA EXPENSES** - The Customer shall reimburse the Company for all extra expenses (such as special trips, inspections, additional clerical expenses, etc.) incurred by the Company on account of the Customer's violation of the contract for service or of the Company's rules and regulations.

(Continued to Section III Sheet No. 3.5)

Effective Date:

By:


Forrest L. Lutsen, Vice President
Finance and Administration

RULES AND REGULATIONS (Cont.)

(Continued from Section III Sheet No. 3.4)

- 27.0 **DELINQUENT BILLS** - Bills for water service are due when rendered. However, the Company shall not consider the Customer delinquent in paying any bill until the twenty-first (21) day after the Company has mailed or presented the bill to the Customer for payment. Water service may then be discontinued only after the Company has mailed or presented within five (5) working days a written notice to the Customer in accordance with Rule 25-30.320, Florida Administrative Code. Water service shall be restored only after the Company has received payment for all past-due bills and penalties, and reconnect charges from the Customer.

There shall be no liability of any kind against the Company for the discontinuance of water service to a Customer for that Customer's failure to pay the bills on time.

- 28.0 **NO PARTIAL PAYMENT** - Partial payment of a bill for water service rendered will not be accepted by the Company, except by the Company's agreement thereof or by direct order from the Commission.

- 29.0 **PAYMENT OF WATER AND WASTEWATER SERVICE BILLS CONCURRENTLY** - When both water and wastewater service are provided by the Company, payment of any water service bill rendered by the Company to a Customer shall not be accepted by the Company without the simultaneous or concurrent payment of any wastewater service bill rendered by the Company. The Company may discontinue both water service and wastewater service to the Customer's premises for non-payment of the water service bill or wastewater service bill or if payment is not made concurrently.

The Company shall not reestablish or reconnect water service and/or wastewater service until such time as all water and wastewater service charges and all the other expenses or charges established or provided for by these Rules and Regulations are paid.

- 30.0 **TEMPORARY DISCONTINUANCE OF SERVICE** - If service is terminated and resumed at the same address to the same Customer within twelve (12) months or less from the date of termination, a monthly standby charge equivalent to the Base Facility Charge, will be collected by the Company as a condition precedent to restoration of service to that Customer. If the Base Facility rate structure is not in effect, one half of the approved minimum bill will be charged for each billing period. The standby charge will be collected for each month, not to exceed twelve (12) months.

During a period that service is not being furnished to the premises, upon application to the Company by the Customer, as confirmed by the Company, a standby charge will be made.

(Continued to Section III Sheet No. 3.6)

Effective Date:

By:


Forrest L. Lutsen, Vice President
Finance and Administration

RULES AND REGULATIONS (Cont.)

(Continued from Section III Sheet No. 3.5)

- 31.0 **CHANGE OF OCCUPANCY** - When a change of occupancy takes place on any premises supplied by the Company with water service, written notice thereof shall be given at the office of the Company not less than three (3) days prior to the date of change by the outgoing customer. The outgoing customer shall be held responsible for all water service used on such premises until such written notice is so received by the Company and the Company has had reasonable time to discontinue the water service. However, if such written notice has not been received, the application of a succeeding occupant for water service will automatically terminate the prior account. The Customer's deposit may be transferred from one service location to another, if both locations are supplied water service by the Company; the Customer's deposit may not be transferred from one name to another.

Notwithstanding the above, the Company will accept telephone orders, for the convenience of its Customers, to discontinue or transfer water service from one service address to another and will use all reasonable diligence in the execution thereof. However, oral orders or advice shall not be deemed binding or be considered formal notification to the Company.

- 32.0 **UNAUTHORIZED CONNECTIONS - WATER** - Connections to the Company's water system for any purpose whatsoever are to be made only by employees of the Company. Any unauthorized connections to the Customer's water service shall be subject to immediate discontinuance without notice. Water service shall not be restored until such unauthorized connections have been removed and until settlement is made in full to the Company for all water service estimated by the Company to have been used by reason of such unauthorized connection.

- 33.0 **SHUT OFF OF SERVICE** - The Company will shut off the water service if the Customer so requests in writing.

- 34.0 **CUSTOMER DEPOSITS - ESTABLISHMENT OF CREDIT** - Before rendering service, the Company will require an Applicant for service to establish credit satisfactorily, but such establishment of credit shall not relieve the Customer from complying with the Company's rules for prompt payment of bills. Credit will be deemed so established, in accordance with Rule 25-30.311(1), Florida Administrative Code, if:

- (a) the Applicant for service furnishes a satisfactory guarantor to secure payment of bills for the service requested,
- (b) the Applicant pays a cash deposit,
- (c) the Applicant for service furnishes an irrevocable letter of credit from a bank or a surety bond.

The amounts of initial deposit are shown in the Schedule of Customer Deposits in Section VII.

(Continued to Section III Sheet No. 3.7)

Effective Date:

By:


Forrest L. Lutsen, Vice President
Finance and Administration

RULES AND REGULATIONS (Cont.)

(Continued from Section III Sheet No. 3.6)

- 35.0 **ADDITIONAL DEPOSIT** - Under Rule 25-30.311(7), Florida Administrative Code, the Company may require a new deposit, where previously waived or returned, or an additional deposit, in order to secure payment of current bills. The Company shall provide the Customer with reasonable written notice of such deposit of not less than 30 days, such request or notice being separate and apart from any bill for service. The total amount of the required deposit shall not exceed an amount equal to the average actual charge for water service for two monthly billing periods for the 12-month period immediately prior to the date of notice. In the event the Customer has had service less than 12 months, the Company shall base its new or additional deposit upon the average actual monthly billing available.
- 36.0 **INTEREST ON DEPOSIT** - The Company shall pay interest at a rate of 6% per annum on Customer deposits pursuant to Rule 25-30.311(4), Florida Administrative Code. The Company shall pay interest at a rate of 7% per annum on deposits of non-residential customers qualifying under Rule No. 37.0 below when the Company elects not to refund such a deposit after 23 months. The deposit interest shall be simple interest in all cases, and payment of interest shall be made once each year as a credit on regular bills or, when service is discontinued, as a credit on final bills. No Customer depositor will receive interest on his or her deposit until and unless a Customer relationship and the deposit have been in existence for a continuous period of six (6) months. At such time, the Customer depositor shall be entitled to receive interest from the day of the commencement of the Customer relationship and the placement of the deposit.
- 37.0 **REFUND OF DEPOSIT** - Pursuant to Rule 25-30.311(5), Florida Administrative Code, after a Customer has established a satisfactory payment record and has had continuous service for a period of 23 months, the Company shall refund the residential Customers' deposits and shall, at its option, either refund or pay the higher rate of interest specified above in Rule No. 36.0 for non-residential deposits, providing the Customer has not, in the preceding 12 months:
- (a) made more than one late payment of a bill (after the expiration of 20 days from the date of mailing or delivery by the Company),
 - (b) paid with a check refused by a bank,
 - (c) been disconnected for non-payment,
 - (d) at any time, tampered with the meter, or
 - (e) at any time, used service in a fraudulent or unauthorized manner.

Nothing in this rule shall prohibit the Company from refunding at any time a Customer's deposit with any accrued interest.

Pursuant to Rule 25-30.311(6), Florida Administrative Code, upon termination of service, any remaining deposit and accrued interest may be credited against the final account, and the balance, if any, shall be returned to the Customer no later than fifteen (15) days after service is discontinued.

(Continued to Section III Sheet No. 3.8)

Effective Date:

By: 
Forrest L. Lutsen, Vice President
Finance and Administration

RULES AND REGULATIONS (Cont.)

(Continued from Section III Sheet No. 3.7)

- 38.0 **PROPERTY GRADE** - On the initial application for connection and turn on of water, the Customer shall furnish the Company with the final grade of the property, and the Company shall set the meter box and meter accordingly. If, when the final grade is made of the Customer's property, the meter and the meter box are incorrectly set, due to the Customer's not having given the Company any finished grade at the time of application, or due to the Customer's having given the Company the wrong finished grade, the Company will reset the meter and/or meter box, and the Customer shall pay the actual cost for said work.
- 39.0 **RATES** - The Company reserves the right to revise the rates and charges for water service as approved by the Commission.
- 40.0 **MISCELLANEOUS SERVICE CHARGES** - The Company may charge the following miscellaneous service charges in accordance with the terms stated herein. If both water and wastewater services are provided, only a single charge is appropriate unless circumstances beyond the control of the Company require multiple actions.

A. INITIAL CONNECTION - This charge would be levied for service initiation at a location where service did not exist previously.

B. NORMAL RECONNECTION - This charge would be levied for transfer of service to a new customer account at a previously served location or reconnection of service subsequent to a customer requested disconnection.

C. VIOLATION RECONNECTION - This charge would be levied each time service has to be disconnected or reconnected for existing customers who have been disconnected for cause according to Rule 25-30.320(2), Florida Administrative Code, including a delinquency in bill payment.

D. PREMISES VISIT CHARGE (IN LIEU OF DISCONNECTION) - This charge would be levied when a service representative visits a premises for the purpose of discontinuing service for nonpayment of a due and collectible bill and does not discontinue service because the customer pays the service representative or otherwise makes satisfactory arrangements to pay the bill.

These charges are shown in the Miscellaneous section.

- 41.0 **METER ACCURACY REQUIREMENTS** - All meters used for measuring quantity of water delivered to a customer shall be in good mechanical condition and shall be adequate in size and design for the type of service which they measure. Before being installed for the rendering of water service to a Customer, every water meter, whether new, repaired, or removed from service for any cause, shall be adjusted to register within prescribed accuracy limits as set forth in Rule 25-30.262, Florida Administrative Code.

(Continued to Section III Sheet No. 3.9)

Effective Date:

By: 
Forrest L. Lidsen, Vice President
Finance and Administration

RULES AND REGULATIONS (Cont.)

(Continued from Section III Sheet No. 3.8)

- 42.0 **ADJUSTMENT OF BILLS FOR METER ERROR** - When meter tests are made by the Commission or by the Company, the accuracy of registration of the meter and its performance shall conform with Rule 25-30.262, Florida Administrative Code and any adjustment of a bill due to a meter found to be in error as a result of any meter test performed whether for unauthorized use or for a meter found to be fast, slow, non-registering, or partially registering, shall conform with Rule 25-30.340, Florida Administrative Code.

Effective Date:

By:


Forrest L. Lutsen, Vice President
Finance and Administration

INDEX OF SERVICE AVAILABILITY

	<u>Sheet Number</u>
Index of Service Availability	1.0
Terms and Abbreviations	2.0
I. Purpose	3.0
II. Applicability	3.0
III. General Provisions	
1. Commission Approval	3.0
2. Extension Only Within Certificated Service Areas	3.1
3. Extensions Where Economically and Operationally Feasible	3.1
4. Obligations of the Company	3.1
5. General Application for Service	3.1
6. On-site Facilities	3.1
7. Refusal of Service	3.2
IV. Special Provisions	
1. Contracted lots sold by Deltona Corporation or its successors under contracts prior to September 1, 1989	3.3
2. Unsold lots sold by Deltona Corporation or its successors under contracts after September 1, 1989	3.3
3. Any properties not covered in IV-1 or IV-2 including properties which are added to the certificated area as a result of territory expansions	3.4
V. Main Extension Rules	
1. Applications for Main Extensions	3.4
2. Rules for Extending Mains to a Single Residence or a Single Commercial Facility ...	3.5
3. Rules for Extending Mains to Developer Facilities	3.5
4. Company Extends for Its Own Future Benefit	3.7
VI. Service Availability Charges	
1. Plant Capacity Charges	3.7
2. Meter Installation Charges	3.7
3. Service Installation Charges	3.8
4. Main Extension Charges	3.8
5. Allowance for Funds Prudently Invested (AFPI)	3.8
6. Inspection Fee	3.8

Effective Date:

By: 
Forrest L. Lutsen, Vice President
Finance and Administration

INDEX OF SERVICE AVAILABILITY (Cont.)

Sheet Number

VII. Special Conditions	
1. Refundable Advances	3.9
2. Topeka-Deltona Agreement	3.10
VIII. Service Availability Policy For Buenaventura Lakes In Osceola County	3.10
Table of Daily Flows	4.0
Table of Daily Flows for Deep Creek in Charlotte County	4.1

Effective Date:

By:


Forrest L. Lidsen, Vice President
Finance and Administration

SERVICE AVAILABILITY POLICY

TERMS & ABBREVIATIONS

- 1.0 **"ACTIVE CONNECTION"** - Means a connection to the Company's system at the point of delivery of service, whether or not service is currently being provided.
- 2.0 **"BACK FLOW PREVENTOR"** - Means a valve or device installed in order to prevent contamination of the potable water in the lines of the Company by virtue of a cross connection or flow from the Customers' property into the Company's system.
- 3.0 **"CONTRIBUTION(S)-IN-AID-OF-CONSTRUCTION" (CIAC)** - Means any amount or item of money, services, or property received by the Company from an Applicant, any portion of which is provided at no cost to the Company, which represents an addition or transfer to the capital of the Company, and which is utilized to offset the acquisition, improvement, or construction costs of the Company's property, facilities, or equipment used to provide utility services to the public. The term includes plant capacity charges, main extension charges, meter and service installation charges.
- 4.0 **"CONTRIBUTOR"** - Means a person, builder, developer or other entity who makes a contribution-in-aid-of-construction.
- 5.0 **"CUSTOMER CONNECTION CHARGE"** - Means any payment made to the Company for the cost of installing a connection from the Company's water or wastewater lines, including but not limited to the cost of piping and the meter installation fee.
- 6.0 **"CUSTOMER INSTALLATION"** - Means all pipes, shut-offs, valves, fixtures, and appliances or apparatus of every kind and nature which are located on the Customer's side of the "Point of Delivery" and used in connection with or forming part of the installation necessary for rendering water service to the Customer's premises regardless of whether such installation is owned by the Customer or used by the Customer under lease or other agreement.
- 7.0 **"DEVELOPER'S AGREEMENT"** - Means a written agreement setting forth in detail the terms and conditions under which the Company will render services to a developer's property.
- 8.0 **"ECONOMIC FEASIBILITY"** - Means a test by which the operating income of the Company to be earned from prospective customers within the area to be served by a proposed expansion of facilities is divided by the investment in such facilities to determine if the Company will earn a fair return on its investment in the proposed extension.
- 9.0 **"EQUIVALENT RESIDENTIAL CONNECTION" (ERC)** - Means (a) 350 gallons per day, (b) the number of gallons the Company demonstrates is the average daily flow for a single residential unit, or (c) the number of gallons which has been approved by the Department of Environmental Regulation for a single residential unit.

(Continued to Section IV Sheet No. 2.1)

Effective Date:

By:


Forrest L. Lidsen, Vice President
Finance and Administration

TERMS & ABBREVIATIONS (Cont.)

(Continued from Section IV Sheet No. 2.0)

- 10.0 **"GUARANTEED REVENUE AGREEMENT"** - Means a written agreement by which an applicant agrees to pay a charge designed to cover the Company's costs including, but not limited to, the cost of operation, maintenance, depreciation, and any taxes, and to provide a reasonable return to the Company, for facilities that are subject to the agreement, a portion of which may not be used and useful to the Company or its existing customers.
- 11.0 **"HYDRAULIC SHARE"** - Means the pro rata share of the capabilities of the Company's facilities to be made available for service to the contributor. The pro rata share is multiplied by the unit cost (per gallon) of providing the facilities to determine the proportional share of the cost to be borne by the contributor.
- 12.0 **"INSPECTION FEE"** - Means either the actual or the average cost to the Company of inspecting, or having inspected, the facilities constructed by a contributor or by an independent contractor for connection to the facilities of the Company.
- 13.0 **"MAIN EXTENSION CHARGE"** - Means a charge made by the Company for the purpose of covering all or part of the Company's capital costs in extending its off-site water or wastewater facilities to provide service to specified property. The charge is determined on the "Hydraulic Share" basis or other acceptable method reasonably related to the cost of providing the service.
- 14.0 **"METER INSTALLATION FEE"** - Means the amount authorized by the Commission which is designed to recover the cost of installing the water measuring device at the Point of Delivery including materials and labor required.
- 15.0 **"OFF-SITE FACILITIES"** - Means either the water transmission mains and facilities or the wastewater collection trunk mains and facilities, including, but not limited to, manholes, wastewater force mains and wastewater pumping stations, the purpose of which is either to provide water service to properties within the service territory of the service Company or to collect wastewater received from properties within the territory.
- 16.0 **"ON-SITE FACILITIES"** - Means the portion of the water distribution system or the wastewater collection and treatment system that has been, or is to be, located wholly within the property to which service is to be extended. If off-site facilities cross the property of the Customer via an easement, the on-site facilities shall mean the water distribution system or the wastewater collection system that is located on the Customer's property, exclusive of the off-site facilities.
- 17.0 **"REFUNDABLE ADVANCE"** - Means money paid or property transferred to the Company by the Applicant for the installation of facilities which may not be used and useful for a period of time. The advance is made to temporarily defray the Company's costs so that the proposed extension may be rendered economically feasible and, in turn, so that service may be obtained. As additional Customers connect to the system, portions of the advance will be returned to the Applicant over a specified period of time in accordance with a written agreement.

(Continued to Section IV Sheet No. 2.2)

Effective Date:

By: 
Forrest L. Lutsen, Vice President
Finance and Administration

TERMS & ABBREVIATIONS (Cont.)

(Continued from Section IV Sheet No. 2.1)

- 18.0 "SERVICE AVAILABILITY POLICY" - Means the section of the Company's tariff which sets forth a uniform method of determining the plant capacity charge or other charges to be paid and conditions to be met, by Applicants for service in order to obtain water or wastewater service.
- 19.0 "SPECIAL SERVICE AVAILABILITY CONTRACT" - Means an agreement for charges for the extension of service which is not provided for in the Company's Service Availability Policy.
- 20.0 "SYSTEM (PLANT) CAPACITY CHARGE" - Means the charge made by the Company for each new connection to the system which charge is designed to defray a portion of the cost of the utility system.
- 21.0 "UTILITY SERVICE FEES" - Means fees that the Company will credit against the Service Availability Charges that are effective at the time application for service is made.
- 22.0 "TREATMENT FACILITIES" - Treatment Facilities means the facilities used for the production and treatment of water or for the treatment and disposal of wastewater.

Effective Date:

By:


Forrest L. Ludsen, Vice President
Finance and Administration

SERVICE AVAILABILITY POLICY

- I. **PURPOSE** The Company is implementing this Service Availability Policy (hereinafter "Policy") to set forth the terms and conditions under which the Company will be the sole provider of service from Company facilities to individual or developer Applicants within its certificated area; and describes the charges which are intended to defray portions of the costs associated with existing and new facilities of the Company in a fair and nondiscriminatory manner.
- II. **APPLICABILITY** The provisions of this policy are applicable to all Customers and potential customers within the Certificated Service Area of the Company, except Buenaventura Lakes in Osceola County. Buenaventura Lakes is governed by the Service Availability Policy set forth in Paragraph VIII below.
- III. **GENERAL PROVISIONS** The following provisions apply, except where Order No. 22307 mandates the Company to honor commitments to lots sold by Deltona Corporation as outlined in Sub-section IV-SPECIAL PROVISIONS, to all extensions to the Company's facilities. No service will be provided until the Company receives the Commission's approval, as provided below, and where applicable, all terms of Section 367.045, Florida Statutes are met. The Applicant must agree to pay all costs associated with a request for service that requires an expansion of the Company's exclusive service area which is set forth in its Certificate of Authorization.
 1. **Commission Approval** The terms and conditions of the Company's Service Contracts, Developer's Agreements and Refundable Advance Agreements are subject to the approval of the Commission as outlined below:
 - a. Extensions that are in accordance with the Standard Service Contract, Standard Developer's and/or Standard Refundable Advance Agreements, approved by the Commission for use with this Service Availability Policy, will not need additional Commission approval.
 - b. Where situations exist that are not provided for in the Company's standard agreements, the Company may enter into a Special Service Availability Contract with a developer provided, however, that the Commission approve said Special Service Availability Contract before any extension is made.
 - c. Approval of a developer's agreement does not preclude the Commission from affecting its provisions in the future if, pursuant to Commission approval, the terms and conditions of the Company's service availability policy are changed.

(Continued to Section IV Sheet No. 3.1)

Effective Date:

By: Forrest L. Ludsen
Forrest L. Ludsen, Vice President
Finance and Administration

SERVICE AVAILABILITY POLICY (Cont.)

(Continued from Section IV Sheet No. 3.0)

2. **Extension Only Within Certificated Service Areas** The Company will make extensions to its facilities, to all customers within its certificated service area as may be required by one or more customers, provided the revenues to be derived therefrom shall be sufficient to afford a fair and reasonable return on the Company's investment in providing the service. To this end the Company will require, depending upon the specific circumstances, conveyance of title as described in Section V-3-b of this Service Availability Policy, service availability charges, refundable advances, contributions-in-aid-of-construction (CIAC), and/or allowance for funds prudently invested (AFPI) charges be paid by the Applicant.
3. **Extensions Where Economically and Operationally Feasible** If service is requested for property not in the Company's existing Certificated Service Area, the Company may agree to provide service where economically and operationally feasible subject to appropriate approval(s) from regulatory authorities.
4. **Obligations of the Company** As provided in this policy, the Company's obligations are to extend its existing facilities within its Certificated Service Area, and to provide service to all customers within its certificated area under the terms and conditions herein. The Company will respond to each Applicant within 30 days. Where a proposed main extension is involved, only those services specifically provided for in the Company's Commission-approved Service Contracts, Developer's Agreements or Refundable Advance Agreements, which are properly executed by the Applicant and the Company, shall obligate the Company to perform any task, or furnish any service to an Applicant or any other party.
5. **General Application for Service** The Commission requires that all Applicants for utility services within its certificated area shall make a written request (Application) for the service desired from the Company. (The Company's Application Form is in SECTION VII - MISCELLANEOUS of this tariff). This application is notice to the Company that service is desired and an expression of the Applicant's willingness to conform to the Company's policies, tariffs, rules and regulations which are in effect and on file with the Commission.
6. **On-Site Facilities** The Company shall be entitled to inspect all connections (including on-site facilities) to Company facilities. The Applicant shall reimburse the Company for all costs associated with the performance of these inspections.

(Continued to Section IV Sheet No. 3.2)

Effective Date:

By:


Forrest L. Lutsen, Vice President
Finance and Administration

SERVICE AVAILABILITY POLICY (Cont.)

(Continued from Section IV Sheet No. 3.1)

7. **Refusal of Service** The Company may refuse commencement of service to an Applicant for any of the following reasons:
- a. **Proposed Service is not lawful.** The proposed service is not lawful under the current Statutes and Rules of the Commission, or
 - b. **Conditions not yet met.** A condition of the Service Availability Policy, Service Contract, Developer's Agreement or Refundable Advance Agreement has not yet been met, or
 - c. **Adverse effects on existing customers.** The proposed service would adversely affect the quality or reliability of service to existing customers (e.g. capacity of existing Company facilities is insufficient), or
 - d. **Economic feasibility.** The proposed service is not economically feasible as defined in Chapter 25-30.515, Florida Administrative Code (Commission Rules), or
 - e. **Property outside certificated service area.** Property for which service is requested is outside of the Company's certificated service area and the Company has determined that extension of its certificated service area is not economically justified.

IV. **SPECIAL PROVISIONS**

This section is the result of FPSC Docket No. 22307 and is applicable in the situations described herein. An outcome of Docket No. 22307 approving the transfer of ownership of Deltona Corporation's utility operations to Topeka Group Inc., (TGI) was the delineation of several service availability extension situations depending on the timing and terms of property sales contracts related to lots in the certificated area. The reason for such delineation by the Commission was to ensure that people who bought lots in long-term installment sales contracts, and to whom the Deltona Corporation implied that utilities would be provided as part of the real estate transaction would not be adversely affected by the transfer.

Policy provisions are separated into three categories: 1. Contracted lots sold by Deltona Corporation or its successors under contracts prior to September 1, 1989 which generally excluded from the sales price, the cost of extending mains and related utility facilities; 2. Unsold lots sold by Deltona Corporation under contracts after September 1, 1989 which generally include as part of the cost of extending mains and provisions for the buyer to pay a Utility Service Fee and; 3. Any properties not covered in sub-sections IV-1 or IV-2 including properties which are added to the certificated area as a result of territory expansions. These categories are described in more details as follows:

(Continued to Section IV Sheet No. 3.3)

Effective Date:

By: 
Forrest L. Lidsen, Vice President
Finance and Administration

SERVICE AVAILABILITY POLICY (Cont.)

(Continued from Section IV Sheet No. 3.2)

1. Contracted lots sold by Deltona Corporation or its successors under contracts prior to September 1, 1989.
 - a. Extensions will be made as soon as reasonably practical following:
 - (1) receipt from the Applicant of a completed Application for Service form, and
 - (2) receipt from the Applicant of satisfactory evidence that construction of a building is scheduled to commence and,
 - (3) the lot is served by an asphalt paved street or road which abuts such lot and,
 - (4) receipt of payment for all applicable fees.
 - b. TGI will fund, in accordance with a refundable advance for construction agreement, all extensions of less than one-half (1/2) mile.
 - c. If the extension is over one-half (1/2) mile but less than one (1) mile, TGI may try to exchange lots. Otherwise, TGI will fund, in accordance with a refundable advance for construction agreement.
 - d. If the extension is over one (1) mile, Deltona Corporation, TGI and/or the Company may try to exchange lots; or TGI and/or Deltona Corporation will fund, in accordance with a refundable advance for construction agreement; or Deltona Corporation may provide alternative utility services until the Company has its services within one mile.
2. Unsold lots sold by Deltona Corporation or its successors under contracts after September 1, 1989.
 - a. through d. as in IV-1 above and,
 - e. Properties sold by Deltona Corporation or its successors include as part of the sales agreement, provisions for the buyer to pay a Utility Service Fee. The Utility Service Fee, which are subject to periodic adjustments, are currently set at \$500.00 for water service and \$1,000.00 for wastewater service, and
 - f. Lot owners may not demand service until the contract period (usually 1 1/2 to 10 years) provided in the land purchase agreement has expired.

(Continued to Section IV Sheet No. 3.4)

Effective Date:

By: 
Forrest L. Lutsen, Vice President
Finance and Administration

SERVICE AVAILABILITY POLICY (Cont.)

(Continued from Section IV Sheet No. 3.3)

3. Any properties not covered in IV-1 or IV-2 including properties which are added to the certificated area as a result of territory expansions. The remaining rules are applicable for all situations other than those described in Items IV-1 and IV-2 above. Charges to these customers may include one or more of the following:
 - a. **Predetermined Service Availability Charges.** The tariffed charges, described in this portion of the tariff as Service Availability Charges, and whose amounts are listed in the rates portion of this tariff, apply if the main is already installed.
 - b. **Main Extension Charges.** If the main is not in place, the costs associated with the necessary extension of, for example, off-site facilities apply as described more fully under Service Availability Charges below; and as ratified in a Service Contract, a Developer's Agreement and/or a Refundable Advance Agreement which are discussed more fully under SPECIAL CONDITIONS.

V. **MAIN EXTENSION RULES** Where there is not an existing main available, the Company will extend its main to provide service, except for lots described in Parts IV-1 and IV-2 of the SPECIAL PROVISIONS section, provided the Applicant has first entered into a Commission-approved Service Contract, Developer's Agreement or Refundable Advance Agreement with the Company.

1. **Applications for Main Extensions** Whenever an extension to one of the Company's mains is involved, it shall be in accordance with the following rules:

Any Applicant shall, in addition to the general application for service, make a written request regarding the specific main extension desired from the Company. Said application, as required by Commission Rules (Chapter 25-30.525, Florida Administrative Code) shall include, but not be limited to the following information, if applicable:

- a. A legal description of the property including reference to section, township and range.
- b. A drawing of the property showing its boundaries.
- c. The present zoning classification of the property.
- d. A plat map.
- e. Three sets of a site and utility plan (and floor plan for commercial developments).
- f. The intended land use of the development, including densities and types of use.
- g. The name and address of the person or entity making the application for extension of service.

(Continued to Section IV Sheet No. 3.5)

Effective Date:

By: 
Forrest L. Lutsen, Vice President
Finance and Administration

SERVICE AVAILABILITY POLICY (Cont.)

(Continued from Section IV Sheet No. 3.4)

- h. The nature of the Applicant's title to or interest in the described property.
- i. The date, or estimated date, service will be needed.

2. **Rules for Extending Mains to a Single Residence or a Single Commercial Facility** Where an extension of the Company's facilities is required to provide service to a single residence or a single commercial facility, the Company will furnish a cost estimate of the proposed extension, a preliminary sketch of the extension, and the terms and conditions to be contained in the Service Contract necessary for service to be extended.

3. **Rules for Extending Mains to Developer Facilities** Service to a developer requiring an extension of the Company's facilities will be conducted under the terms and conditions of a Developer's Agreement or a Refundable Advance Agreement wherein the Company will negotiate with the developer whether it will design, construct and install extensions from existing facilities to the property to be served or have the developer undertake these activities. If the company installs the necessary facilities, it will prepare a Developer's Agreement detailing the cost estimate and other items necessary for such extensions to be made. If the developer is to perform the design, construction and installation, the developer must obtain approval of the Company as outlined in the Commission's Rules. Developer's Agreements are subject to the approval of the Commission and shall be in accordance with the following:

- a. **Existing facilities to a development.** If the request is for service to a development, and the provision of service will be by the extension of existing facilities through Company investment, the Company shall be responsible for all engineering, planning, design, and construction.
- b. **Developer providing facilities.** If the request is for service to a development and the developer will be providing the necessary facilities for the extension, or will be paying for the construction of the facilities, the developer shall be responsible for the planning, design, and development of construction drawings needed to extend the existing facilities to serve the proposed development. The plans, designs and development drawings shall be in accordance with applicable laws or ordinances. The Company will furnish general construction specifications, an estimate of all costs to be borne by the developer (including all applicable Service Availability Charges) that are in addition to the costs of the facilities the developer is to construct, and a quotation of advances to be made upon execution of a Developer's Agreement. By way of further explanation, the Developer will be responsible for the following:

(Continued to Section IV Sheet No. 3.6)

Effective Date:

By: 
Forrest L. Lutsen, Vice President
Finance and Administration

SERVICE AVAILABILITY POLICY (Cont.)

(Continued from Section IV Sheet No. 3.5)

- (1) **Design of new water facilities.** The developer will retain the services of a registered professional engineer to prepare all plans and specifications for water facilities (hereinafter "facilities") to connect to the Company's facilities at points designated by the Company. Said plans and specifications must be approved by the Company prior to submission to any regulatory agency for review.
- (2) **Approvals and permits.** The developer shall be required to obtain all necessary approvals and permits for construction of the new facilities from the appropriate regulatory agencies.
- (3) **Construction of facilities.** The developer will, at its own expense, construct and install all facilities in accordance with the plans and specifications as approved by the Company. Additionally, the developer shall be responsible for certifying to the appropriate regulatory agency that the facilities have been installed and tested in accordance with the plans and specifications prepared by the developer's engineer.
- (4) **Warranty on workmanship.** The developer shall warrant all facilities against defect in materials and workmanship for a period of one year from the date of acceptance of said facilities by the Company.
- (5) **Inspection of facilities.** The Company shall have the right to inspect the construction of the facilities and to recommend reasonable changes. Additionally, within sixty (60) days after the completion and certification of the facilities, the Company may perform an inspection of the facilities. The developer shall reimburse the Company for all costs associated with the performance of these inspections, as provided for in this tariff.
- (6) **Conveyance of title.** Prior to a letter of acceptance being issued by the Company, the developer shall immediately convey title of the facilities to the Company, and before accepting the responsibility for operation and maintenance of the facilities, the developer shall provide, without charge to the Company, the following information:

(Continued to Section IV Sheet No. 3.7)

Effective Date:

By: 
Forrest L. Lutsen, Vice President
Finance and Administration

SERVICE AVAILABILITY POLICY (Cont.)

(Continued from Section IV Sheet No. 3.6)

- (a) Cost Report - which shall detail, as provided for in the National Association of Regulatory Commissioners (NARUC) Uniform System of Accounts, all costs incurred in the construction of the facilities, including engineering, inspection, and administrative costs,
- (b) Three copies of "As-Built-Plans" - Shall be 24"x36" Mylar, showing precise location of all lines and appurtenances in relation to an identifiable property line or referenced monument,
- (c) Easements - as required,
- (d) Contractor's waiver and release of lien,
- (e) Contractor's Letter of Warranty or Developer's Contract Bond,
- (f) Absolute Bill of Sale,
- (g) All required fees and charges.

4. **Company Extends for Its Own Future Benefit** If the company installs (or has installed) facilities for its future benefit capacity in excess of what would normally be required for the requested extension, the incremental cost for this excess capacity shall not be included in cost estimates to Applicants; and shall be the Company investment or recovered by a Refundable Advance Agreement.

VI. **SERVICE AVAILABILITY CHARGES** The following charges will be applied, if applicable. The charges are subject to change from time to time as deemed necessary by the Company and the Commission. These charges are defined as a CIAC, and do not entitle the Applicant to any rights of ownership. The Company will own and maintain the facilities for which these charges are levied. The specific charges, as approved by the Commission and provided in the rates portion of this tariff, are described as follows:

- 1. **Plant Capacity Charges** The Company will collect a fee, designed to defray a portion of the cost of the facilities not covered in other Service Availability Charges.
- 2. **Meter Installation Charges** The Company will collect, for water service installations, a fee to cover the costs required to install a meter, including meter boxes, fittings, etc. at the point of delivery.

(Continued to Section IV Sheet No. 3.8)

Effective Date:

By: 
Forrest L. Lutsen, Vice President
Finance and Administration

SERVICE AVAILABILITY POLICY (Cont.)

(Continued from Section IV Sheet No. 3.7)

3. **Service Installation Charges** The Company will collect a fee to cover the costs required to install a service line from the Company's main to the point of delivery.
 - a. **Short Service** - Tapping into the main line, which would be located on the same side of the street as property to be served and putting in the service line.
 - b. **Long Service** - Tapping into the main line, which would be located on the opposite side of an "unpaved" road of the property to be served and putting in the service line.
 - c. **Long Service** - Tapping into the main line, which would be located on the opposite side of "paved" road of property to be served. Putting in the service line by method of jacking or boring the service line under the street.
4. **Main Extension Charges** The Company will collect a fee to offset a portion of the cost of the mains. Where there is an existing main available, the charges to the Applicant will be the charges as provided in this tariff. Where there is not an existing main available, the charges to the Applicant for the Company to extend its main to service the Applicant will be the actual cost, which will be recovered either through a Service Contract, Developers Agreement or Refundable Advance Agreement, all of which are subject to prior Commission approval. See Section IV - SPECIAL PROVISIONS of this policy for an explanation on those extensions of mains for which Topeka has agreed to fund extensions to certain lots sold or to be sold by the Deltona Corporation or the circumstances where any Utility Service Fee paid by the lot owner will be applied against the required tariffed Service Availability Charges.
5. **Allowance for Funds Prudently Invested (AFPI)** The Company will collect commission-approved fee designed to cover the carrying costs of actual company investment in plant prudently constructed for future customer use. Such investment will include plant and may include distribution lines, and will be applicable to all NEW connections utilizing such plant. When application is made for service, AFPI charges will be collected at the same time that payment(s) are made for other Service Availability Charges. The AFPI charge will increase for the maximum period allowed by the Commission, after which time it will remain constant. It will continue to be charged to all NEW connections until such time as the total Equivalent Residential Connections (ERC's) equal or exceed the capacity of the plant for which the charge is being collected.
6. **Inspection Fee** See Sub-section V-3-b.

(Continued to Section IV Sheet No. 3.9)

Effective Date:

By:


Forrest L. Lutsen, Vice President
Finance and Administration

SERVICE AVAILABILITY POLICY (Cont.)

(Continued from Section IV Sheet No. 3.8)

VII. **SPECIAL CONDITIONS** Under certain circumstances, as outlined below, special funding arrangements will be necessary or have been arranged for payment of the charges described in this Service Availability Policy.

1. **Refundable Advances** Where extensions are required for contiguous properties for which service has not yet been provided (hereinafter "Qualified Property") and, where the Company determines that an extension is economically justified or is appropriate to improve system reliability or enhance the quality of service to existing customers; a separate Refundable Advance Agreement may be undertaken by the Applicant and the Company, at the time of the request for service, temporarily defray the cost of any off-site extension of mains and other facilities necessary to provide service to the Applicant's property.
 - a. **Basis of Refundable Advance.** The amount of the refundable advance will be based on the actual cost of the off-site mains and other facilities. Such facilities shall be designed and constructed in accordance with the Company's plans for service to the immediate surrounding area.
 - b. **Charges Paid by the Applicant.** Charges paid by the Applicant over and above the Applicant's hydraulic share of the facilities shall be refunded, interest free, in accordance with the terms and conditions of a Commission-approved Refundable Advance Agreement which the Company will execute with the Applicant.
 - c. **Prorated Share of the Capacity.** The Company will collect fees from other Applicants of the Qualified Property based upon their prorated hydraulic share of the facilities. Within sixty (60) days of collection of said fees by the Company, a refund of said fees shall be made to the Applicant in accordance with the Refundable Advance Agreement.
 - d. **Limits on Refund.** Notwithstanding any other provisions of this section, the life of the Refundable Advance Agreement shall be as provided in the Agreement, after which time the balance of any possible refund not already made to the Applicant pursuant to the terms and conditions of the Refundable Advance Agreement will be retained by the Company and such Refundable Advance Agreement will be canceled. In no event shall an Applicant recover an amount (without interest) greater than the difference between the capitalized cost of such improvements and the Applicant's own hydraulic share of the cost of such improvements.

(Continued to Section IV Sheet No. 3.10)

Effective Date:

By:


Forrest L. Ludden, Vice President
Finance and Administration

SERVICE AVAILABILITY POLICY (Cont.)

(Continued from Section IV Sheet No. 3.9)

2. Topeka-Deltona Agreement Agreements between the Company, Deltona Corporation and the Topeka Group set forth certain responsibilities of these parties for funding construction costs related to extending water mains to serve certain lots sold by Deltona Corporation. A copy of the development agreement between Deltona Corporation and the Company is on file at the local utility office and may be examined by any interested Applicant during regular business hours. Provisions of this agreement are outlined above in Sub-section IV - SPECIAL PROVISIONS.

VIII. SERVICE AVAILABILITY POLICY FOR BUENAVENTURA LAKES IN OSCEOLA COUNTY

The Utility provides all facilities employed to make its water service available to lots within the Buenaventura Lakes certificated territory. Service to each specific lot will be initiated upon the payment of a water system capacity fee, a water meter installation fee, and the posting of authorized deposits, all of which are specified in the Utility's tariff sheets for Service Availability Charges.

Effective Date:

By:


Forrest L. Lidsen, Vice President
Finance and Administration

TABLE OF DAILY FLOWS

Types of Establishment

Estimated Daily Flows

Apartment Buildings (per apartment)	250 gpd	[1]
Banquet Halls	25 gpd	
Bars and Cocktail Lounges	5 gpcd	[2]
Bathrooms (non-residential, per toilet or urinal)	300 gpd	
Beauty Shops (per seat)	170 gpd	
Boarding Schools (students and staff)	75 gpcd	
Boarding Houses	75 gpcd	
Bowling Alleys (toilet wastes only, per lane)	100 gpd	
Churches (per seat)	3 gpd	
Country Clubs (per member)	25 gpcd	
Day Schools (with cafeteria, no gymnasium or showers)	15 gpcd	
Day Schools (with cafeteria, gymnasium or showers)	25 gpcd	
Day Workers at Offices and Schools	20 gpcd	
Drive-in Theaters (per car space)	5 gpd	
Factories (with showers)	30 gpcd	
Factories (no showers)	10 gpd/100 sq. ft.	
Funeral Homes	10 gpd/100 sq. ft.	
Gas Stations (no car wash)	450 gpd	
Hospitals (with laundry)	250 gpd/bed	
Hospitals (no laundry)	200 gpd/bed	
Hotels and Motels (per room & unit)	125 gpd	
Laundromats (per washing machine)	225 gpd	
Mobile Home Parks (per trailer)	225 gpd	
Movie Theaters and Auditoriums (per seat)	3 gpd	
Nursing Homes	150 gpd/100 sq. ft.	
Office Buildings	17 gpd/100 sq. ft.	
Public Institutions (other than those listed herein)	75 gpcd	
Restaurants & Cocktail Lounges (per seat)	50 gpd	
Restaurants (take-out)	50 gpd/100 sq. ft.	
	(350 gpd minimum)	
Restaurants (fast food, per seat)	35 gpd	
Single Family Residences	350 gpd	
Townhouse Residences	280 gpcd	
Shopping Centers	17 gpd/100 sq. ft.	
Stadiums, Frontons, Ball Parks, etc. (per seat)	3 gpd	
Stores (without kitchen wastes)	5 gpd/100 sq. ft.	
Speculative Buildings	30 gpd plus 10 gpd per 100 sq. ft.	
Warehouses	30 gpd plus 10 gpd per 1,000 sq. ft.	

[1] gpd - gallons per day

[2] gpcd - gallons per capita per day

THE ABOVE ESTIMATED DAILY FLOWS WILL APPLY EXCEPT WHERE OTHERWISE INDICATED. HISTORICAL DATA SHOULD BE USED WHEN AVAILABLE.

Effective Date:

By: *Forrest L. Ludden*
Forrest L. Ludden, Vice President
Finance and Administration

TABLE OF DAILY FLOWS

For Deep Creek in Charlotte County Only

Types of Establishment

Estimated Daily Flows

Apartments	155 gpd	[1]
Bars and Cocktail Lounges (per seat)	5 gpd	
Boarding Schools (students and staff)	75 gpcd	[2]
Bowling Alleys (toilet wastes only, per lane)	100 gpd	
Country Clubs (per member)	25 gpcd	
Day Schools (students and staff)	10 gpcd	
Drive-in Theaters (per car space)	5 gpd	
Factories (with showers)	30 gpcd	
Factories (no showers)	10 gpd/100 sq. ft.	
Hospitals (with laundry; per bed)	250 gpd	
Hospitals (no laundry; per bed)	200 gpd	
Hotels and Motels (no restaurants or laundry; per room or unit)	150 gpd	[3]
Laundromats (per washing machine)	225 gpd	
Mobile Home Parks (per trailer)	185 gpd	
Movie Theaters, Auditoriums, Churches (per seat)	3 gpd	
Nursing Homes (per bed)	100 gpd	
Office Buildings	10 gpd/100 sq. ft.	
Public Institutions (other than those listed herein)	75 gpcd	
Restaurants (per seat)	50 gpd	
Restaurants (fast food; per seat)	30 gpd	
Single Family Residences:		
Water: 5/8" x 3/4" meter	225 gpd	
1" meter	315 gpd	
1 1/2" meter	410 gpd	
Sewer:	190 gpd	
Townhouse Residences	155 gpd	[4]
Stadiums, Frontons, Ball Parks, etc. (per seat)	3 gpd	
Stores (without kitchen wastes)	5 gpd/100 sq. ft.	
Speculative Buildings	30 gpd plus 10 gpd per 100 sq. ft.	
Warehouses	30 gpd plus 10 gpd per 1,000 sq. ft.	

[1] gpd - gallons per day

[2] gpcd - gallons per capita per day

[3] Motels and hotels with other facilities to be qualified as per schedule (i.e., with laundry, add 50 gpd; with restaurant, add 50 gpd per seat).

[4] Condominiums shall be rated in accordance with the type - Apartments, Townhouses, etc.

THE ABOVE ESTIMATED DAILY FLOWS WILL APPLY EXCEPT WHERE OTHERWISE INDICATED. HISTORICAL DATA SHOULD BE USED WHEN AVAILABLE.

Effective Date:

By:

Forrest L. Lutsen
Forrest L. Lutsen, Vice President
Finance and Administration

INDEX OF RATES SCHEDULES

ES = Emergency Service
PA = Public Authority

GS = General Service
PF = Private Fire
RW = Raw Water

MF = Multi-Family Master Meter
RG = Residential and General

<u>Plant</u>	<u>County</u>	<u>Schedules</u>	<u>Sheet No.'s</u>
Amelia Island	Nassau	RG, MF, PF	2.0 - 2.3
Apache Shores	Citrus	RG, MF	3.0 - 3.1
Apple Valley	Seminole	RG, MF	4.0 - 4.1
Bay Lake Estates	Osceola	RG, MF	5.0 - 5.1
Beacon Hills	Duval	RG, MF	6.0 - 6.1
Beecher's Point	Putnam	RG, MF	7.0 - 7.1
Buenaventura Lakes	Osceola	RG, MF	8.0 - 8.1
Burnt Store	Charlotte/Lee	RG, MF, PA, PF	9.0 - 9.3
Carlton Village	Lake	RG, MF	10.0 - 10.1
Chuluota	Seminole	RG, MF	11.0 - 11.1
Citrus Park	Marion	RG, MF	12.0 - 12.1
Citrus Springs	Citrus	RG, MF	13.0 - 13.1
Crystal River Highlands	Citrus	RG, MF	14.0 - 14.1
Daetwyler Shores	Orange	RG, MF	15.0 - 15.1
Deep Creek	Charlotte	RG, MF	16.0 - 16.1
Deltona	Volusia	RG, MF	17.0 - 17.1
Dol Ray Manor	Seminole	RG, MF	18.0 - 18.1
Druid Hills	Seminole	RG, MF	19.0 - 19.1
East Lake Harris Estates	Lake	RG, MF	20.0 - 20.1
Fern Park	Seminole	RG, MF	21.0 - 21.1
Fern Terrace	Lake	RG, MF	22.0 - 22.1
Fisherman's Haven	Martin	RG, MF	23.0 - 23.1
Fountains	Osceola	RG, MF	24.0 - 24.1
Fox Run	Martin	RG, MF	25.0 - 25.1
Friendly Center	Lake	RG, MF	26.0 - 26.1
Geneva Lake Estates	Bradford	RG, MF	27.0 - 27.1
Gibsonia Estates	Polk	RG, MF	28.0 - 28.1
Golden Terrace	Citrus	RG, MF	29.0 - 29.1
Gospel Island Estates	Citrus	RG, MF	30.0 - 30.1
Grand Terrace	Lake	RG, MF	31.0 - 31.1
Harmony Homes	Seminole	RG, MF	32.0 - 32.1
Hermits Cove	Putnam	RG, MF	33.0 - 33.1
Hobby Hills	Lake	RG, MF	34.0 - 34.1
Holiday Haven	Lake	RG, MF	35.0 - 35.1
Holiday Heights	Orange	RG, MF	36.0 - 36.1
Imperial Mobile Terrace	Lake	RG, MF	37.0 - 37.1
Intercession City	Osceola	RG, MF	38.0 - 38.1
Interlachen Lakes/Park Manor	Putnam	RG, MF	39.0 - 39.1

Effective Date:

By: Forrest L. Lutsen
Forrest L. Lutsen, Vice President
Finance and Administration

INDEX OF RATES SCHEDULES

<u>Plant</u>	<u>County</u>	<u>Schedules</u>	<u>Sheet No.'s</u>
Jungle Den	Volusia	RG, MF	40.0 - 40.1
Keystone Club Estates	Bradford	RG, MF	41.0 - 41.1
Keystone Heights	Clay	RG, MF, PF	42.0 - 42.3
Kingswood	Brevard	RG, MF	43.0 - 43.1
Lake Ajay Estates	Osceola	RG, MF	44.0 - 44.1
Lake Brantley	Seminole	RG, MF	45.0 - 45.1
Lake Conway Park	Orange	RG, MF	46.0 - 46.1
Lake Gibson Estates	Polk	RG, MF	47.0 - 47.1
Lake Harriet Estates	Seminole	RG, MF	48.0 - 48.1
Lakeside	Citrus	RG, MF	49.0 - 49.1
Lakeview Villas	Clay	RG, MF	50.0 - 50.1
Lehigh	Lee	RG, MF, PF	51.0 - 51.3
Lellani Heights	Martin	RG, MF	52.0 - 52.1
Leisure Lakes (Covered Bridge)	Highlands	RG, MF	53.0 - 53.1
Marco Island	Collier	RG, MF, PF, RW	54.0 - 54.5
Marco Shores	Collier	RG, MF	55.0 - 55.1
Marion Oaks	Marion	RG, MF	56.0 - 56.1
Meredith Manor	Seminole	RG, MF, PF	57.0 - 57.3
Morningview	Lake	RG, MF	58.0 - 58.1
Oak Forest	Citrus	RG, MF	59.0 - 59.1
Oakwood	Brevard	RG, MF	60.0 - 60.1
Orange Hill/Sugar Creek	Polk	RG, MF	61.0 - 61.1
Palisades Country Club	Lake	RG, MF	62.0 - 62.1
Palm Port	Putnam	RG, MF	63.0 - 63.1
Palm Terrace	Pasco	RG, MF	64.0 - 64.1
Palm Vallay	St. Johns	RG, MF	65.0 - 65.1
Palms Mobile Home Park	Lake	RG, MF	66.0 - 66.1
Picciola Island	Lake	RG, MF	67.0 - 67.1
Pine Ridge	Citrus	RG, MF	68.0 - 68.1
Pine Ridge Estates	Osceola	RG, MF	69.0 - 69.1
Piney Woods	Lake	RG, MF	70.0 - 70.1
Point O' Woods	Citrus	RG, MF	71.0 - 71.1
Pomona Park	Putnam	RG, MF	72.0 - 72.1
Postmaster Village	Clay	RG, MF	73.0 - 73.1
Quail Ridge	Lake	RG, MF	74.0 - 74.1

Effective Date:

By: 
Forrest L. Lutsen, Vice President
Finance and Administration

INDEX OF RATES SCHEDULES

<u>Plant</u>	<u>County</u>	<u>Schedules</u>	<u>Sheet No.'s</u>
Remington Forest	St. Johns	RG, MF	75.0 - 75.1
River Grove	Putnam	RG, MF	76.0 - 76.1
Rosemont/Rolling Green	Citrus	RG, MF	77.0 - 77.1
Salt Springs	Marion	RG, MF	78.0 - 78.1
Samira Villas	Marion	RG, MF	79.0 - 79.1
Silver Lake Est./Western Shores	Lake	RG, MF	80.0 - 80.1
Silver Lake Oaks	Putnam	RG, MF	81.0 - 81.1
Skycrest	Lake	RG, MF	82.0 - 82.1
Spring Gardens	Citrus	RG, MF	83.0 - 83.1
Spring Hill	Hernando	RG, MF, ES	84.0 - 84.3
St. Johns Highlands	Putnam	RG, MF	85.0 - 85.1
Stone Mountain	Lake	RG, MF	86.0 - 86.1
Sugar Mill	Volusia	RG, MF	87.0 - 87.1
Sugarmill Woods	Citrus	RG, MF	88.0 - 88.1
Sunny Hills	Washington	RG, MF	89.0 - 89.1
Sunshine Parkway	Lake	GS	90.0 - 90.1
Tropical Park	Osceola	RG, MF	91.0 - 91.1
University Shores	Orange	RG, MF, PA, PF	92.0 - 92.3
Valencia Terrace	Lake	RG, MF	93.0 - 93.1
Venetian Village	Lake	RG, MF	94.0 - 94.1
Welaka/Saratoga Harbour	Putnam	RG, MF	95.0 - 95.1
Westmont	Orange	RG, MF	96.0 - 96.1
Windsong	Osceola	RG, MF	97.0 - 97.1
Woodmere	Duval	RG, MF	98.0 - 98.1
Wootens	Putnam	RG, MF	99.0 - 99.1
Zephyr Shores	Pasco	RG, MF	100.0 - 100.1

Effective Date:

By: 
Forrest L. Lutsen, Vice President
Finance and Administration

RATE SCHEDULE: AMELIA ISLAND - RG & MF
RESIDENTIAL, GENERAL & MULTI-FAMILY MASTER METER SERVICES

AVAILABILITY:

Available throughout the area served by the following systems:

<u>System</u>	<u>County</u>	<u>Previous Company Sheet No.</u>	<u>Previous Effective Date</u>	<u>Previous Order No.</u>
AMELIA ISLAND	NASSAU	1st Rev #2.0, 2.1	09/20/96	96-1320-WS

APPLICABILITY:

To any Customers for which no other rate schedule applies.

LIMITATIONS:

Subject to all of the Company's Rules and Regulations of this tariff, all applicable service agreement conditions, and all applicable riders.

All the rates, conditions and regulations referred to herein are subject to approval, amendment and change by any regulatory body having jurisdiction thereof.

TERMS OF PAYMENT:

Bills are due and payable when rendered and become delinquent if not paid within twenty (20) days. After five (5) working days' written notice is mailed to the Customer separate and apart from any other bill, service may then be discontinued.

TYPE OF FILING:

Filing Description:	Application for Name Change
Rate Description:	Authorized Final Rates in Docket #950495-WS
Filing Date:	January 6, 1997
Authority No.:	Refer to stamp on reverse side
Docket No.:	
Order No.:	
Order Date:	

NOTES:

Effective Date:

By: 
Forrest L. Lutsen, Vice President
Finance and Administration

RATE SCHEDULE: AMELIA ISLAND - RG & MF
RESIDENTIAL, GENERAL & MULTI-FAMILY MASTER METER SERVICES

BILLING PERIOD:

Monthly billing cycle.

RATE:

Base Facility Charge:

<u>Meter Size</u>	<u>Charge Per Billing Period</u>
5/8" x 3/4"	\$4.90
3/4"	\$7.35
1"	\$12.25
1-1/2"	\$24.50
2"	\$39.20
3"	\$78.40
4"	\$122.50
6"	\$245.00
8"	\$392.00
10"	\$563.50

Gallage Charge:

All Gallage \$1.02 per 1,000 gallons

Minimum Charge:

Base Facility Charge

Utility Tax Rider:

See Section VII

OTHER CHARGES:

Allowance For Funds Prudently Invested (AFPI) Charges	See Section VI
Customer Deposits	See Section VII
Meter Test Deposits	See Section VII
Miscellaneous Service Charges	See Section VII
Service Availability Charges	See Section VI

Effective Date:

By: 
Forrest L. Lutsen, Vice President
Finance and Administration

**RATE SCHEDULE: AMELIA ISLAND - PF
PRIVATE FIRE PROTECTION SERVICE**

AVAILABILITY:

Available throughout the area served by the following systems:

<u>System</u>	<u>County</u>	<u>Previous Company Sheet No.</u>	<u>Previous Effective Date</u>	<u>Previous Order No.</u>
AMELIA ISLAND	NASSAU	1st Rev #2.2, 2.3	09/20/96	96-1320-WS

APPLICABILITY:

To private service lines for fire protection purposes..

LIMITATIONS:

Subject to all of the Company's Rules and Regulations of this tariff, all applicable service agreement conditions, and all applicable riders.

All the rates, conditions and regulations referred to herein are subject to approval, amendment and change by any regulatory body having jurisdiction thereof.

TERMS OF PAYMENT:

Bills are due and payable when rendered and become delinquent if not paid within twenty (20) days. After five (5) working days' written notice is mailed to the Customer separate and apart from any other bill, service may then be discontinued.

TYPE OF FILING:

Filing Description:	Application for Name Change
Rate Description:	Authorized Final Rates in Docket #950495-WS
Filing Date:	January 6, 1997
Authority No.:	Refer to stamp on reverse side
Docket No.:	
Order No.:	
Order Date:	

NOTES:

Effective Date:

By:


Forrest L. Lutsen, Vice President
Finance and Administration

RATE SCHEDULE: AMELIA ISLAND - PF
PRIVATE FIRE PROTECTION SERVICE

BILLING PERIOD:

Monthly billing cycle.

RATE:

Base Facility Charge:

<u>Meter Size</u>	<u>Charge Per Billing Period</u>
2"	\$3.27
3"	\$6.53
4"	\$10.21
6"	\$20.42
8"	\$32.67
10"	\$46.96

Gallage Charge:

Not Applicable

Minimum Charge:

Flat Rate

Utility Tax Rider:

See Section VII

OTHER CHARGES:

Allowance For Funds Prudently Invested (AFPI) Charges
Customer Deposits
Meter Test Deposits
Miscellaneous Service Charges
Service Availability Charges

See Section VI
See Section VII
See Section VII
See Section VII
See Section VI

Effective Date:

By:


Forrest L. Lutsen, Vice President
Finance and Administration

RATE SCHEDULE: APACHE SHORES - RG & MF
RESIDENTIAL, GENERAL & MULTI-FAMILY MASTER METER SERVICES

AVAILABILITY:

Available throughout the area served by the following systems:

<u>System</u>	<u>County</u>	<u>Previous Company Sheet No.</u>	<u>Previous Effective Date</u>	<u>Previous Order No.</u>
APACHE SHORES	CITRUS	1st Rev #3.0, 3.1	09/20/96	96-1320-WS

APPLICABILITY:

To any Customers for which no other rate schedule applies.

LIMITATIONS:

Subject to all of the Company's Rules and Regulations of this tariff, all applicable service agreement conditions, and all applicable riders.

All the rates, conditions and regulations referred to herein are subject to approval, amendment and change by any regulatory body having jurisdiction thereof.

TERMS OF PAYMENT:

Bills are due and payable when rendered and become delinquent if not paid within twenty (20) days. After five (5) working days' written notice is mailed to the Customer separate and apart from any other bill, service may then be discontinued.

TYPE OF FILING:

Filing Description:	Application for Name Change
Rate Description:	Authorized Final Rates in Docket #950495-WS
Filing Date:	January 6, 1997
Authority No.:	Refer to stamp on reverse side
Docket No.:	
Order No.:	
Order Date:	

NOTES:

Effective Date:

By:


Forrest L. Lutsen, Vice President
Finance and Administration

RATE SCHEDULE: APACHE SHORES - RG & MF
RESIDENTIAL, GENERAL & MULTI-FAMILY MASTER METER SERVICES

BILLING PERIOD:

Monthly billing cycle.

RATE:

Base Facility Charge:

<u>Meter Size</u>	<u>Charge Per Billing Period</u>
5/8" x 3/4"	\$5.80
3/4"	\$8.70
1"	\$14.50
1-1/2"	\$29.00
2"	\$46.40
3"	\$92.80
4"	\$145.00
6"	\$290.00
8"	\$464.00
10"	\$667.00

Gallage Charge:

All Gallage \$4.62 per 1,000 gallons

Minimum Charge:

Base Facility Charge

Utility Tax Rider:

See Section VII

OTHER CHARGES:

Allowance For Funds Prudently Invested (AFPI) Charges	See Section VI
Customer Deposits	See Section VII
Meter Test Deposits	See Section VII
Miscellaneous Service Charges	See Section VII
Service Availability Charges	See Section VI

Effective Date:

By:


Forrest L. Lutsen, Vice President
Finance and Administration

RATE SCHEDULE: APPLE VALLEY - RG & MF
RESIDENTIAL, GENERAL & MULTI-FAMILY MASTER METER SERVICES

AVAILABILITY:

Available throughout the area served by the following systems:

<u>System</u>	<u>County</u>	<u>Previous Company Sheet No.</u>	<u>Previous Effective Date</u>	<u>Previous Order No.</u>
APPLE VALLEY	SEMINOLE	1st Rev #4.0, 4.1	09/20/96	96-1320-WS

APPLICABILITY:

To any Customers for which no other rate schedule applies.

LIMITATIONS:

Subject to all of the Company's Rules and Regulations of this tariff, all applicable service agreement conditions, and all applicable riders.

All the rates, conditions and regulations referred to herein are subject to approval, amendment and change by any regulatory body having jurisdiction thereof.

TERMS OF PAYMENT:

Bills are due and payable when rendered and become delinquent if not paid within twenty (20) days. After five (5) working days' written notice is mailed to the Customer separate and apart from any other bill, service may then be discontinued.

TYPE OF FILING:

Filing Description:	Application for Name Change
Rate Description:	Authorized Final Rates in Docket #950495-WS
Filing Date:	January 6, 1997
Authority No.:	Refer to stamp on reverse side
Docket No.:	
Order No.:	
Order Date:	

NOTES:

Effective Date:

By:


Forrest L. Lutsen, Vice President
Finance and Administration

RATE SCHEDULE: APPLE VALLEY - RG & MF
RESIDENTIAL, GENERAL & MULTI-FAMILY MASTER METER SERVICES

BILLING PERIOD:

Monthly billing cycle.

RATE:

Base Facility Charge:

<u>Meter Size</u>	<u>Charge Per Billing Period</u>
5/8" x 3/4"	\$7.39
3/4"	\$11.09
1"	\$18.48
1-1/2"	\$36.95
2"	\$59.12
3"	\$118.24
4"	\$184.75
6"	\$369.50
8"	\$591.20
10"	\$849.85

Gallage Charge:

All Gallage \$1.53 per 1,000 gallons

Minimum Charge:

Base Facility Charge

Utility Tax Rider:

See Section VII

OTHER CHARGES:

Allowance For Funds Prudently Invested (AFPI) Charges
Customer Deposits
Meter Test Deposits
Miscellaneous Service Charges
Service Availability Charges

See Section VI
See Section VII
See Section VII
See Section VII
See Section VI

Effective Date:

By:


Forrest L. Lutsen, Vice President
Finance and Administration

**RATE SCHEDULE: BAY LAKE ESTATES - RG & MF
RESIDENTIAL GENERAL & MULTI-FAMILY MASTER METER SERVICES**

AVAILABILITY:

Available throughout the area served by the following systems:

<u>System</u>	<u>County</u>	<u>Previous Company Sheet No.</u>	<u>Previous Effective Date</u>	<u>Previous Order No.</u>
BAY LAKE ESTATES	OSCEOLA	1st Rev #5.0, 5.1	09/20/96	96-1320-WS

APPLICABILITY:

To any Customers for which no other rate schedule applies.

LIMITATIONS:

Subject to all of the Company's Rules and Regulations of this tariff, all applicable service agreement conditions, and all applicable riders.

All the rates, conditions and regulations referred to herein are subject to approval, amendment and change by any regulatory body having jurisdiction thereof.

TERMS OF PAYMENT:

Bills are due and payable when rendered and become delinquent if not paid within twenty (20) days. After five (5) working days' written notice is mailed to the Customer separate and apart from any other bill, service may then be discontinued.

TYPE OF FILING:

Filing Description:	Application for Name Change
Rate Description:	Authorized Final Rates in Docket #950495-WS
Filing Date:	January 6, 1997
Authority No.:	Refer to stamp on reverse side
Docket No.:	
Order No.:	
Order Date:	

NOTES:

Effective Date:

By:


Forrest L. Ludden, Vice President
Finance and Administration

RATE SCHEDULE: BAY LAKE ESTATES - RG & MF
RESIDENTIAL, GENERAL & MULTI-FAMILY MASTER METER SERVICES

BILLING PERIOD:

Monthly billing cycle.

RATE:

Base Facility Charge:

<u>Meter Size</u>	<u>Charge Per Billing Period</u>
5/8" x 3/4"	\$17.60
3/4"	\$26.40
1"	\$44.00
1-1/2"	\$88.00
2"	\$140.80
3"	\$281.60
4"	\$440.00
6"	\$880.00
8"	\$1,408.00
10"	\$2,024.00

Gallage Charge:

All Gallage \$3.44 per 1,000 gallons

Minimum Charge:

Base Facility Charge

Utility Tax Rider:

See Section VII

OTHER CHARGES:

Allowance For Funds Prudently Invested (AFPI) Charges	See Section VI
Customer Deposits	See Section VII
Meter Test Deposits	See Section VII
Miscellaneous Service Charges	See Section VII
Service Availability Charges	See Section VI

Effective Date:

By:


Forrest L. Lutsen, Vice President
Finance and Administration

RATE SCHEDULE: BEACON HILLS - RG & MF
RESIDENTIAL, GENERAL & MULTI-FAMILY MASTER METER SERVICES

AVAILABILITY:

Available throughout the area served by the following systems:

<u>System</u>	<u>County</u>	<u>Previous Company Sheet No.</u>	<u>Previous Effective Date</u>	<u>Previous Order No.</u>
BEACON HILLS	DUVAL	1st Rev #6.0, 6.1	09/20/96	96-1320-WS

APPLICABILITY:

To any Customers for which no other rate schedule applies.

LIMITATIONS:

Subject to all of the Company's Rules and Regulations of this tariff, all applicable service agreement conditions, and all applicable riders.

All the rates, conditions and regulations referred to herein are subject to approval, amendment and change by any regulatory body having jurisdiction thereof.

TERMS OF PAYMENT:

Bills are due and payable when rendered and become delinquent if not paid within twenty (20) days. After five (5) working days' written notice is mailed to the Customer separate and apart from any other bill, service may then be discontinued.

TYPE OF FILING:

Filing Description:	Application for Name Change
Rate Description:	Authorized Final Rates in Docket #950495-WS
Filing Date:	January 6, 1997
Authority No.:	Refer to stamp on reverse side
Docket No.:	
Order No.:	
Order Date:	

NOTES:

Effective Date:

By:


Forrest L. Lutsen, Vice President
Finance and Administration

RATE SCHEDULE: BEACON HILLS - RG & MF
RESIDENTIAL, GENERAL & MULTI-FAMILY MASTER METER SERVICES

BILLING PERIOD:

Monthly billing cycle.

RATE:

Base Facility Charge:

<u>Meter Size</u>	<u>Charge Per Billing Period</u>
5/8" x 3/4"	\$7.39
3/4"	\$11.09
1"	\$18.48
1-1/2"	\$36.95
2"	\$59.12
3"	\$118.24
4"	\$184.75
6"	\$369.50
8"	\$591.20
10"	\$849.85

Gallage Charge:

All Gallage \$1.53 per 1,000 gallons

Minimum Charge:

Base Facility Charge

Utility Tax Rider:

See Section VII

OTHER CHARGES:

Allowance For Funds Prudently Invested (AFPI) Charges
Customer Deposits
Meter Test Deposits
Miscellaneous Service Charges
Service Availability Charges

See Section VI
See Section VII
See Section VII
See Section VII
See Section VI

Effective Date:

By:


Forrest L. Lutsen, Vice President
Finance and Administration

**RATE SCHEDULE: BEECHER'S POINT - RG & MF
RESIDENTIAL, GENERAL & MULTI-FAMILY MASTER METER SERVICES**

AVAILABILITY:

Available throughout the area served by the following systems:

<u>System</u>	<u>County</u>	<u>Previous Company Sheet No.</u>	<u>Previous Effective Date</u>	<u>Previous Order No.</u>
BEECHER'S POINT	PUTNAM	1st Rev #7.0, 7.1	09/20/96	96-1320-WS

APPLICABILITY:

To any Customers for which no other rate schedule applies.

LIMITATIONS:

Subject to all of the Company's Rules and Regulations of this tariff, all applicable service agreement conditions, and all applicable riders.

All the rates, conditions and regulations referred to herein are subject to approval, amendment and change by any regulatory body having jurisdiction thereof.

TERMS OF PAYMENT:

Bills are due and payable when rendered and become delinquent if not paid within twenty (20) days. After five (5) working days' written notice is mailed to the Customer separate and apart from any other bill, service may then be discontinued.

TYPE OF FILING:

Filing Description:	Application for Name Change
Rate Description:	Authorized Final Rates in Docket #950495-WS
Filing Date:	January 6, 1997
Authority No.:	Refer to stamp on reverse side
Docket No.:	
Order No.:	
Order Date:	

NOTES:

Effective Date:

By:

Forrest L. Ludsen
Forrest L. Ludsen, Vice President
Finance and Administration

RATE SCHEDULE: BEECHER'S POINT - RG & MF
RESIDENTIAL, GENERAL & MULTI-FAMILY MASTER METER SERVICES

BILLING PERIOD:

Monthly billing cycle.

RATE:

Base Facility Charge:

<u>Meter Size</u>	<u>Charge Per Billing Period</u>
5/8" x 3/4"	\$14.90
3/4"	\$22.35
1"	\$37.25
1-1/2"	\$74.50
2"	\$119.20
3"	\$238.40
4"	\$372.50
6"	\$745.00
8"	\$1,192.00
10"	\$1,713.50

Gallage Charge:

All Gallage \$3.71 per 1,000 gallons

Minimum Charge:

Base Facility Charge

Utility Tax Rider:

See Section VII

OTHER CHARGES:

Allowance For Funds Prudently Invested (AFPI) Charges
Customer Deposits
Meter Test Deposits
Miscellaneous Service Charges
Service Availability Charges

See Section VI
See Section VII
See Section VII
See Section VII
See Section VI

Effective Date:

By:


Forrest L. Lutsen, Vice President
Finance and Administration

**RATE SCHEDULE: BUENAVENTURA LAKES - RG & MF
RESIDENTIAL, GENERAL & MULTI-FAMILY MASTER METER SERVICES**

AVAILABILITY:

Available throughout the area served by the following systems:

<u>System</u>	<u>County</u>	<u>Previous Company Sheet No.</u>	<u>Previous Effective Date</u>	<u>Previous Order No.</u>
BUENAVENTURA LAKES	OSCEOLA	1st Rev #8.0, 8.1	09/20/96	96-1320-WS

APPLICABILITY:

To any Customers for which no other rate schedule applies.

LIMITATIONS:

Subject to all of the Company's Rules and Regulations of this tariff, all applicable service agreement conditions, and all applicable riders.

All the rates, conditions and regulations referred to herein are subject to approval, amendment and change by any regulatory body having jurisdiction thereof.

TERMS OF PAYMENT:

Bills are due and payable when rendered and become delinquent if not paid within twenty (20) days. After five (5) working days' written notice is mailed to the Customer separate and apart from any other bill, service may then be discontinued.

TYPE OF FILING:

Filing Description:	Application for Name Change
Rate Description:	Authorized Final Rates in Docket #950495-WS
Filing Date:	January 6, 1997
Authority No.:	Refer to stamp on reverse side
Docket No.:	
Order No.:	
Order Date:	

NOTES:

Effective Date:

By:

Forrest L. Lutsen
Forrest L. Lutsen, Vice President
Finance and Administration

RATE SCHEDULE: BUENAVENTURA LAKES - RG & MF
RESIDENTIAL, GENERAL & MULTI-FAMILY MASTER METER SERVICES

BILLING PERIOD:

Monthly billing cycle.

RATE:

Base Facility Charge:

<u>Meter Size</u>	<u>Charge Per Billing Period</u>
5/8" x 3/4"	\$7.39
3/4"	\$11.09
1"	\$18.48
1-1/2"	\$36.95
2"	\$59.12
3"	\$118.24
4"	\$184.75
6"	\$369.50
8"	\$591.20
10"	\$849.85

Gallage Charge:

All Gallage \$1.53 per 1,000 gallons

Minimum Charge:

Base Facility Charge

Utility Tax Rider:

See Section VII

OTHER CHARGES:

Allowance For Funds Prudently Invested (AFPI) Charges	See Section VI
Customer Deposits	See Section VII
Meter Test Deposits	See Section VII
Miscellaneous Service Charges	See Section VII
Service Availability Charges	See Section VI

Effective Date:

By:


Forrest L. Lutsen, Vice President
Finance and Administration

PATE SCHEDULE: BURNT STORE - RG, MF& PA
RESIDENTIAL, GENERAL, MULTI-FAMILY MASTER METER AND PUBLIC AUTHORITY SERVICES

AVAILABILITY:

Available throughout the area served by the following systems:

<u>System</u>	<u>County</u>	<u>Previous Company Sheet No.</u>	<u>Previous Effective Date</u>	<u>Previous Order No.</u>
BURNT STORE	CHARLOTTE/LEE	1st Rev #9.0, 9.1	09/20/96	96-1320-WS

APPLICABILITY:

To any Customers for which no other rate schedule applies.

LIMITATIONS:

Subject to all of the Company's Rules and Regulations of this tariff, all applicable service agreement conditions, and all applicable riders.

All the rates, conditions and regulations referred to herein are subject to approval, amendment and change by any regulatory body having jurisdiction thereof.

TERMS OF PAYMENT:

Bills are due and payable when rendered and become delinquent if not paid within twenty (20) days. After five (5) working days' written notice is mailed to the Customer separate and apart from any other bill, service may then be discontinued.

TYPE OF FILING:

Filing Description:	Application for Name Change
Rate Description:	Authorized Final Rates in Docket #950495-WS
Filing Date:	January 6, 1997
Authority No.:	Refer to stamp on reverse side
Docket No.:	
Order No.:	
Order Date:	

NOTES:

Effective Date:

By:


Forrest L. Lidsen, Vice President
Finance and Administration

**FLORIDA WATER SERVICES CORPORATION
WATER TARIFF**

VOLUME I SECTION V
Original Sheet No. 9.1

**RATE SCHEDULE: BURNT STORE - RG, MF & PA
RESIDENTIAL, GENERAL, MULTI-FAMILY MASTER METER & PUBLIC AUTHORITY SERVICES**

BILLING PERIOD:

Monthly billing cycle.

RATE:

Base Facility Charge:

<u>Meter Size</u>	<u>Charge Per Billing Period</u>
5/8" x 3/4"	\$13.80
3/4"	\$20.70
1"	\$34.50
1-1/2"	\$69.00
2"	\$110.40
3"	\$220.80
4"	\$345.00
6"	\$690.00
8"	\$1,104.00
10"	\$1,587.00

Gallonage Charge:

All Gallonage **\$3.82 per 1,000 gallons**

Minimum Charge:

Base Facility Charge

Utility Tax Rider:

See Section VII

OTHER CHARGES:

Allowance For Funds Prudently Invested (AFPI) Charges	See Section VI
Customer Deposits	See Section VII
Meter Test Deposits	See Section VII
Miscellaneous Service Charges	See Section VII
Service Availability Charges	See Section VI

Effective Date:

By:

Forrest L. Ludsen
Forrest L. Ludsen, Vice President
Finance and Administration

**RATE SCHEDULE: BURNT STORE - PF
PRIVATE FIRE PROTECTION SERVICE**

AVAILABILITY:

Available throughout the area served by the following systems:

<u>System</u>	<u>County</u>	<u>Previous Company Sheet No.</u>	<u>Previous Effective Date</u>	<u>Previous Order No.</u>
BURNT STORE	CHARLOTTE/LEE	1st Rev #9.2, 9.3	09/20/96	96-1320-WS

APPLICABILITY:

To private service lines for fire protection purposes.

LIMITATIONS:

Subject to all of the Company's Rules and Regulations of this tariff, all applicable service agreement conditions, and all applicable riders.

All the rates, conditions and regulations referred to herein are subject to approval, amendment and change by any regulatory body having jurisdiction thereof.

TERMS OF PAYMENT:

Bills are due and payable when rendered and become delinquent if not paid within twenty (20) days. After five (5) working days' written notice is mailed to the Customer separate and apart from any other bill, service may then be discontinued.

TYPE OF FILING:

Filing Description:	Application for Name Change
Rate Description:	Authorized Final Rates in Docket #950495-WS
Filing Date:	January 6, 1997
Authority No.:	Refer to stamp on reverse side
Docket No.:	
Order No.:	
Order Date:	

NOTES:

Effective Date:

By:


Forrest L. Lutsen, Vice President
Finance and Administration

**RATE SCHEDULE: BURNT STORE - PF
PRIVATE FIRE PROTECTION SERVICE**

BILLING PERIOD:

Monthly billing cycle.

RATE:

Base Facility Charge:

<u>Meter Size</u>	<u>Charge Per Billing Period</u>
2"	\$9.20
3"	\$18.40
4"	\$28.75
6"	\$57.50
8"	\$92.00
10"	\$132.25

Gallage Charge:

Not Applicable

Minimum Charge:

Flat Rate

Utility Tax Rider:

See Section VII

OTHER CHARGES:

Allowance For Funds Prudently Invested (AFPI) Charges
Customer Deposits
Meter Test Deposits
Miscellaneous Service Charges
Service Availability Charges

See Section VI
See Section VII
See Section VII
See Section VII
See Section VI

Effective Date:

By:


Forrest L. Lutsen, Vice President
Finance and Administration

**RATE SCHEDULE: CARLTON VILLAGE - RG & MF
RESIDENTIAL, GENERAL & MULTI-FAMILY MASTER METER SERVICES**

AVAILABILITY:

Available throughout the area served by the following systems:

<u>System</u>	<u>County</u>	<u>Previous Company Sheet No.</u>	<u>Previous Effective Date</u>	<u>Previous Order No.</u>
CARLTON VILLAGE	LAKE	1st Rev #10.0, 10.1	09/20/96	96-1320-WS

APPLICABILITY:

To any Customers for which no other rate schedule applies.

LIMITATIONS:

Subject to all of the Company's Rules and Regulations of this tariff, all applicable service agreement conditions, and all applicable riders.

All the rates, conditions and regulations referred to herein are subject to approval, amendment and change by any regulatory body having jurisdiction thereof.

TERMS OF PAYMENT:

Bills are due and payable when rendered and become delinquent if not paid within twenty (20) days. After five (5) working days' written notice is mailed to the Customer separate and apart from any other bill, service may then be discontinued.

TYPE OF FILING:

Filing Description:	Application for Name Change
Rate Description:	Authorized Final Rates in Docket #950495-WS
Filing Date:	January 6, 1997
Authority No.:	Refer to stamp on reverse side
Docket No.:	
Order No.:	
Order Date:	

NOTES:

Effective Date:

By:


Forrest L. Lutsen, Vice President
Finance and Administration

RATE SCHEDULE: CARLTON VILLAGE - RG & MF
RESIDENTIAL GENERAL & MULTI-FAMILY MASTER METER SERVICES

BILLING PERIOD:

Monthly billing cycle.

RATE:

Base Facility Charge:

<u>Meter Size</u>	<u>Charge Per Billing Period</u>
5/8" x 3/4"	\$17.10
3/4"	\$25.65
1"	\$42.75
1-1/2"	\$85.50
2"	\$136.80
3"	\$273.60
4"	\$427.50
6"	\$855.00
8"	\$1,368.00
10"	\$1,966.50

Gallage Charge:

All Gallage \$3.49 per 1,000 gallons

Minimum Charge:

Base Facility Charge

Utility Tax Rider:


See Section VII

OTHER CHARGES:

Allowance For Funds Prudently Invested (AFPI) Charges	See Section VI
Customer Deposits	See Section VII
Meter Test Deposits	See Section VII
Miscellaneous Service Charges	See Section VII
Service Availability Charges	See Section VI

Effective Date:

By:


Forrest L. Lutsen, Vice President
Finance and Administration

RATE SCHEDULE: CHULUOTA - RG & MF
RESIDENTIAL, GENERAL & MULTI-FAMILY MASTER METER SERVICES

AVAILABILITY:

Available throughout the area served by the following systems:

<u>System</u>	<u>County</u>	<u>Previous Company Sheet No.</u>	<u>Previous Effective Date</u>	<u>Previous Order No.</u>
CHULUOTA	SEMINOLE	1st Rev #11.0, 11.1	09/20/96	96-1320-WS

APPLICABILITY:

To any Customers for which no other rate schedule applies.

LIMITATIONS:

Subject to all of the Company's Rules and Regulations of this tariff, all applicable service agreement conditions, and all applicable riders.

All the rates, conditions and regulations referred to herein are subject to approval, amendment and change by any regulatory body having jurisdiction thereof.

TERMS OF PAYMENT:

Bills are due and payable when rendered and become delinquent if not paid within twenty (20) days. After five (5) working days' written notice is mailed to the Customer separate and apart from any other bill, service may then be discontinued.

TYPE OF FILING:

Filing Description:	Application for Name Change
Rate Description:	Authorized Final Rates in Docket #950495-WS
Filing Date:	January 6, 1997
Authority No.:	Refer to stamp on reverse side
Docket No.:	
Order No.:	
Order Date:	

NOTES:

Effective Date:

By:


Forrest L. Ludsen, Vice President
Finance and Administration

RATE SCHEDULE: CHULUOTA - RG & MF
RESIDENTIAL, GENERAL & MULTI-FAMILY MASTER METER SERVICES

BILLING PERIOD:

Monthly billing cycle.

RATE:

Base Facility Charge:

<u>Meter Size</u>	<u>Charge Per Billing Period</u>
5/8" x 3/4"	\$16.34
3/4"	\$24.51
1"	\$40.85
1-1/2"	\$81.70
2"	\$130.72
3"	\$261.44
4"	\$408.50
6"	\$817.00
8"	\$1,307.20
10"	\$1,879.10

Gallage Charge:

All Gallage \$2.85 per 1,000 gallons

Minimum Charge:

Base Facility Charge

Utility Tax Rider:


See Section VII

OTHER CHARGES:

Allowance For Funds Prudently Invested (AFPI) Charges	See Section VI
Customer Deposits	See Section VII
Meter Test Deposits	See Section VII
Miscellaneous Service Charges	See Section VII
Service Availability Charges	See Section VI

Effective Date:

By:


Forrest L. Lutsen, Vice President
Finance and Administration

RATE SCHEDULE: CITRUS PARK - RG & MF
RESIDENTIAL, GENERAL & MULTI-FAMILY MASTER METER SERVICES

AVAILABILITY:

Available throughout the area served by the following systems:

<u>System</u>	<u>County</u>	<u>Previous Company Sheet No.</u>	<u>Previous Effective Date</u>	<u>Previous Order No.</u>
CITRUS PARK	MARION	1st Rev #12.0, 12.1	09/20/96	96-1320-WS

APPLICABILITY:

To any Customers for which no other rate schedule applies.

LIMITATIONS:

Subject to all of the Company's Rules and Regulations of this tariff, all applicable service agreement conditions, and all applicable riders.

All the rates, conditions and regulations referred to herein are subject to approval, amendment and change by any regulatory body having jurisdiction thereof.

TERMS OF PAYMENT:

Bills are due and payable when rendered and become delinquent if not paid within twenty (20) days. After five (5) working days' written notice is mailed to the Customer separate and apart from any other bill, service may then be discontinued.

TYPE OF FILING:

Filing Description:	Application for Name Change
Rate Description:	Authorized Final Rates in Docket #950495-WS
Filing Date:	January 6, 1997
Authority No.:	Refer to stamp on reverse side
Docket No.:	
Order No.:	
Order Date:	

NOTES:

Effective Date:

By:


Forrest L. Ludsen, Vice President
Finance and Administration

RATE SCHEDULE: CITRUS PARK - RG & MF
RESIDENTIAL, GENERAL & MULTI-FAMILY MASTER METER SERVICES

BILLING PERIOD:

Monthly billing cycle.

RATE:

Base Facility Charge:

<u>Meter Size</u>	<u>Charge Per Billing Period</u>
5/8" x 3/4"	\$9.13
3/4"	\$13.70
1"	\$22.83
1-1/2"	\$45.65
2"	\$73.04
3"	\$146.08
4"	\$228.25
6"	\$456.50
8"	\$730.40
10"	\$1,049.95

Gallage Charge:

All Gallage \$1.97 per 1,000 gallons

Minimum Charge:

Base Facility Charge

Utility Tax Rider:

See Section VII

OTHER CHARGES:

Allowance For Funds Prudently Invested (AFPI) Charges	See Section VI
Customer Deposits	See Section VII
Meter Test Deposits	See Section VII
Miscellaneous Service Charges	See Section VII
Service Availability Charges	See Section VI

Effective Date:

By:


Forrest L. Lidsen, Vice President
Finance and Administration

RATE SCHEDULE: CITRUS SPRINGS - RG & MF
RESIDENTIAL, GENERAL & MULTI-FAMILY MASTER METER SERVICES

AVAILABILITY:

Available throughout the area served by the following systems:

<u>System</u>	<u>County</u>	<u>Previous Company Sheet No.</u>	<u>Previous Effective Date</u>	<u>Previous Order No.</u>
CITRUS SPRINGS	CITRUS	1st Rev #13.0, 13.1	09/20/96	96-1320-WS

APPLICABILITY:

To any Customers for which no other rate schedule applies.

LIMITATIONS:

Subject to all of the Company's Rules and Regulations of this tariff, all applicable service agreement conditions, and all applicable riders.

All the rates, conditions and regulations referred to herein are subject to approval, amendment and change by any regulatory body having jurisdiction thereof.

TERMS OF PAYMENT:

Bills are due and payable when rendered and become delinquent if not paid within twenty (20) days. After five (5) working days' written notice is mailed to the Customer separate and apart from any other bill, service may then be discontinued.


TYPE OF FILING:

Filing Description:	Application for Name Change
Rate Description:	Authorized Final Rates in Docket #950495-WS
Filing Date:	January 6, 1997
Authority No.:	Refer to stamp on reverse side
Docket No.:	
Order No.:	
Order Date:	

NOTES:

Effective Date:

By:


Forrest L. Lutsen, Vice President
Finance and Administration

RATE SCHEDULE: CITRUS SPRINGS - RG & MF
RESIDENTIAL, GENERAL & MULTI-FAMILY MASTER METER SERVICES

BILLING PERIOD:

Monthly billing cycle.

RATE:

Base Facility Charge:

<u>Meter Size</u>	<u>Charge Per Billing Period</u>
5/8" x 3/4"	\$7.39
3/4"	\$11.09
1"	\$18.48
1-1/2"	\$36.95
2"	\$59.12
3"	\$118.24
4"	\$184.75
6"	\$369.50
8"	\$591.20
10"	\$849.85

Gallage Charge:

All Gallage \$1.53 per 1,000 gallons

Minimum Charge:

Base Facility Charge

Utility Tax Rider:


See Section VII

OTHER CHARGES:

Allowance For Funds Prudently Invested (AFPI) Charges	See Section VI
Customer Deposits	See Section VII
Meter Test Deposits	See Section VII
Miscellaneous Service Charges	See Section VII
Service Availability Charges	See Section VI

Effective Date:

By:


Forrest L. Lidsen, Vice President
Finance and Administration

**RATE SCHEDULE: CRYSTAL RIVER HIGHLANDS - RG & MF
RESIDENTIAL GENERAL & MULTI-FAMILY MASTER METER SERVICES**

AVAILABILITY:

Available throughout the area served by the following systems:

<u>System</u>	<u>County</u>	<u>Previous Company Sheet No.</u>	<u>Previous Effective Date</u>	<u>Previous Order No.</u>
CRYSTAL RIVER HIGHLANDS	CITRUS	1st Rev #14.0, 14.1	09/20/96	96-1320-WS

APPLICABILITY:

To any Customers for which no other rate schedule applies.

LIMITATIONS:

Subject to all of the Company's Rules and Regulations of this tariff, all applicable service agreement conditions, and all applicable riders.

All the rates, conditions and regulations referred to herein are subject to approval, amendment and change by any regulatory body having jurisdiction thereof.

TERMS OF PAYMENT:

Bills are due and payable when rendered and become delinquent if not paid within twenty (20) days. After five (5) working days' written notice is mailed to the Customer separate and apart from any other bill, service may then be discontinued.

TYPE OF FILING:

Filing Description:	Application for Name Change
Rate Description:	Authorized Final Rates in Docket #950495-WS
Filing Date:	January 6, 1997
Authority No.:	Refer to stamp on reverse side
Docket No.:	
Order No.:	
Order Date:	

NOTES:

Effective Date:

By:

Forrest L. Lidsen
Forrest L. Lidsen, Vice President
Finance and Administration

RATE SCHEDULE: CRYSTAL RIVER HIGHLANDS - RG & MF
RESIDENTIAL, GENERAL & MULTI-FAMILY MASTER METER SERVICES

BILLING PERIOD:

Monthly billing cycle.

RATE:

Base Facility Charge:

<u>Meter Size</u>	<u>Charge Per Billing Period</u>
5/8" x 3/4"	\$13.26
3/4"	\$19.89
1"	\$33.15
1-1/2"	\$66.30
2"	\$106.08
3"	\$212.16
4"	\$331.50
6"	\$663.00
8"	\$1,060.80
10"	\$1,524.90

Gallage Charge:

All Gallage \$2.82 per 1,000 gallons

Minimum Charge:

Base Facility Charge

Utility Tax Rider:

See Section VII

OTHER CHARGES:

Allowance For Funds Prudently Invested (AFPI) Charges	See Section VI
Customer Deposits	See Section VII
Meter Test Deposits	See Section VII
Miscellaneous Service Charges	See Section VII
Service Availability Charges	See Section VI

Effective Date:

By:


Forrest L. Lutsen, Vice President
Finance and Administration

**RATE SCHEDULE: DAETWYLER SHORES - RG & MF
RESIDENTIAL, GENERAL & MULTI-FAMILY MASTER METER SERVICES**

AVAILABILITY:

Available throughout the area served by the following systems:

<u>System</u>	<u>County</u>	<u>Previous Company Sheet No.</u>	<u>Previous Effective Date</u>	<u>Previous Order No.</u>
DAETWYLER SHORES	ORANGE	1st Rev #15.0, 15.1	09/20/96	96-1320-WS

APPLICABILITY:

To any Customers for which no other rate schedule applies.

LIMITATIONS:

Subject to all of the Company's Rules and Regulations of this tariff, all applicable service agreement conditions, and all applicable riders.

All the rates, conditions and regulations referred to herein are subject to approval, amendment and change by any regulatory body having jurisdiction thereof.

TERMS OF PAYMENT:

Bills are due and payable when rendered and become delinquent if not paid within twenty (20) days. After five (5) working days' written notice is mailed to the Customer separate and apart from any other bill, service may then be discontinued.

TYPE OF FILING:

Filing Description:	Application for Name Change
Rate Description:	Authorized Final Rates in Docket #950495-WS
Filing Date:	January 6, 1997
Authority No.:	Refer to stamp on reverse side
Docket No.:	
Order No.:	
Order Date:	

NOTES:

Effective Date:

By: 
Forrest L. Lutsen, Vice President
Finance and Administration

RATE SCHEDULE: DAETWYLER SHORES - RG & MF
RESIDENTIAL GENERAL & MULTI-FAMILY MASTER METER SERVICES

BILLING PERIOD:

Monthly billing cycle.

RATE:

Base Facility Charge:

<u>Meter Size</u>	<u>Charge Per Billing Period</u>
5/8" x 3/4"	\$10.35
3/4"	\$15.53
1"	\$25.88
1-1/2"	\$51.75
2"	\$82.80
3"	\$165.60
4"	\$258.75
6"	\$517.50
8"	\$828.00
10"	\$1,190.25

Gallage Charge:

All Gallage \$2.58 per 1,000 gallons

Minimum Charge:

Base Facility Charge

Utility Tax Rider:

See Section VII

OTHER CHARGES:

Allowance For Funds Prudently Invested (AFPI) Charges
Customer Deposits
Meter Test Deposits
Miscellaneous Service Charges
Service Availability Charges

See Section VI
See Section VII
See Section VII
See Section VII
See Section VI

Effective Date:

By:


Forrest L. Lutsen, Vice President
Finance and Administration

RATE SCHEDULE: DEEP CREEK - RG & MF
RESIDENTIAL GENERAL & MULTI-FAMILY MASTER METER SERVICES

AVAILABILITY:

Available throughout the area served by the following systems:

<u>System</u>	<u>County</u>	<u>Previous Company Sheet No.</u>	<u>Previous Effective Date</u>	<u>Previous Order No.</u>
DEEP CREEK	CHARLOTTE	1st Rev #16.0, 16.1	09/20/96	96-1320-WS

APPLICABILITY:

To any Customers for which no other rate schedule applies.

LIMITATIONS:

Subject to all of the Company's Rules and Regulations of this tariff, all applicable service agreement conditions, and all applicable riders.

All the rates, conditions and regulations referred to herein are subject to approval, amendment and change by any regulatory body having jurisdiction thereof.

TERMS OF PAYMENT:

Bills are due and payable when rendered and become delinquent if not paid within twenty (20) days. After five (5) working days' written notice is mailed to the Customer separate and apart from any other bill, service may then be discontinued.

TYPE OF FILING:

Filing Description:	Application for Name Change
Rate Description:	Authorized Final Rates in Docket #950495-WS
Filing Date:	January 6, 1997
Authority No.:	Refer to stamp on reverse side
Docket No.:	
Order No.:	
Order Date:	

NOTES:

Effective Date:

By:


Forrest L. Lidsen, Vice President
Finance and Administration

RATE SCHEDULE: DEEP CREEK - RG & MF
RESIDENTIAL, GENERAL & MULTI-FAMILY MASTER METER SERVICES

BILLING PERIOD:

Monthly billing cycle.

RATE:

Base Facility Charge:

<u>Meter Size</u>	<u>Charge Per Billing Period</u>
5/8" X 3/4"	\$13.50
3/4"	\$20.25
1"	\$33.75
1 1/2"	\$67.50
2"	\$108.00
3"	\$216.00
4"	\$337.50
6"	\$675.00
8"	\$1,080.00
10"	\$1,552.50

Gallage Charge:

All Gallage \$3.85 per 1,000 gallons

Minimum Charge:

Base Facility Charge

Utility Tax Rider:

See Section VII

OTHER CHARGES

Allowance For Funds Prudently Invested (AFPI) Charges
Customer Deposits
Meter Test Deposits
Miscellaneous Service Charges
Service Availability Charges

See Section VI
See Section VII
See Section VII
See Section VII
See Section VI

Effective Date:

By:


Forrest L. Lutsen, Vice President
Finance and Administration

RATE SCHEDULE: DELTONA - RG & MF
RESIDENTIAL GENERAL & MULTI-FAMILY MASTER METER SERVICES

AVAILABILITY:

Available throughout the area served by the following systems:

<u>System</u>	<u>County</u>	<u>Previous Company Sheet No.</u>	<u>Previous Effective Date</u>	<u>Previous Order No.</u>
DELTONA	VOLUSIA	1st Rev #17.0, 17.1	09/20/96	96-1320-WS

APPLICABILITY:

To any Customers for which no other rate schedule applies.

LIMITATIONS:

Subject to all of the Company's Rules and Regulations of this tariff, all applicable service agreement conditions, and all applicable riders.

All the rates, conditions and regulations referred to herein are subject to approval, amendment and change by any regulatory body having jurisdiction thereof.

TERMS OF PAYMENT:

Bills are due and payable when rendered and become delinquent if not paid within twenty (20) days. After five (5) working days' written notice is mailed to the Customer separate and apart from any other bill, service may then be discontinued.

TYPE OF FILING:

Filing Description:	Application for Name Change
Rate Description:	Authorized Final Rates in Docket #950495-WS
Filing Date:	January 6, 1997
Authority No.:	Refer to stamp on reverse side
Docket No.:	
Order No.:	
Order Date:	

NOTES:

Effective Date:

By:


Forrest L. Lutsen, Vice President
Finance and Administration

RATE SCHEDULE: DELTONA - RG & MF
RESIDENTIAL GENERAL & MULTI-FAMILY MASTER METER SERVICES

BILLING PERIOD:

Monthly billing cycle.

RATE:

Base Facility Charge:

<u>Meter Size</u>	<u>Charge Per Billing Period</u>
5/8" x 3/4"	\$7.04
3/4"	\$10.56
1"	\$17.60
1-1/2"	\$35.20
2"	\$56.32
3"	\$112.64
4"	\$176.00
6"	\$352.00
8"	\$563.20
10"	\$809.60

Gallage Charge:

All Gallage \$1.19 per 1,000 gallons

Minimum Charge:

Base Facility Charge

Utility Tax Rider:

See Section VII

OTHER CHARGES:

Allowance For Funds Prudently Invested (AFPI) Charges
Customer Deposits
Meter Test Deposits
Miscellaneous Service Charges
Service Availability Charges

See Section VI
See Section VII
See Section VII
See Section VII
See Section VI

Effective Date:

By:


Forrest L. Lutsen, Vice President
Finance and Administration

RATE SCHEDULE: DOL RAY MANOR - RG & MF
RESIDENTIAL, GENERAL & MULTI-FAMILY MASTER METER SERVICES

AVAILABILITY:

Available throughout the area served by the following systems:

<u>System</u>	<u>County</u>	<u>Previous Company Sheet No.</u>	<u>Previous Effective Date</u>	<u>Previous Order No.</u>
DOL RAY MANOR	SEMINOLE	1st Rev #18.0, 18.1	09/20/96	96-1320-WS

APPLICABILITY:

To any Customers for which no other rate schedule applies.

LIMITATIONS:

Subject to all of the Company's Rules and Regulations of this tariff, all applicable service agreement conditions, and all applicable riders.

All the rates, conditions and regulations referred to herein are subject to approval, amendment and change by any regulatory body having jurisdiction thereof.

TERMS OF PAYMENT:

Bills are due and payable when rendered and become delinquent if not paid within twenty (20) days. After five (5) working days' written notice is mailed to the Customer separate and apart from any other bill, service may then be discontinued.

TYPE OF FILING:

Filing Description:	Application for Name Change
Rate Description:	Authorized Final Rates in Docket #950495-WS
Filing Date:	January 6, 1997
Authority No.:	Refer to stamp on reverse side
Docket No.:	
Order No.:	
Order Date:	

NOTES:

Effective Date:

By:


Forrest L. Lutsen, Vice President
Finance and Administration

RATE SCHEDULE: DOL RAY MANOR - RG & MF
RESIDENTIAL, GENERAL & MULTI-FAMILY MASTER METER SERVICES

BILLING PERIOD:

Monthly billing cycle.

RATE:

Base Facility Charge:

<u>Meter Size</u>	<u>Charge Per Billing Period</u>
5/8" x 3/4"	\$13.26
3/4"	\$19.89
1"	\$33.15
1-1/2"	\$66.30
2"	\$106.08
3"	\$212.16
4"	\$331.50
6"	\$663.00
8"	\$1,060.80
10"	\$1,524.90

Gallage Charge:

All Gallage \$2.82 per 1,000 gallons

Minimum Charge:

Base Facility Charge

Utility Tax Rider:

See Section VII

OTHER CHARGES:

Allowance For Funds Prudently Invested (AFPI) Charges	See Section VI
Customer Deposits	See Section VII
Meter Test Deposits	See Section VII
Miscellaneous Service Charges	See Section VII
Service Availability Charges	See Section VI

Effective Date:

By:


Forrest L. Lutsen, Vice President
Finance and Administration

RATE SCHEDULE: DRUID HILLS - RG & MF
RESIDENTIAL, GENERAL & MULTI-FAMILY MASTER METER SERVICES

AVAILABILITY:

Available throughout the area served by the following systems:

<u>System</u>	<u>County</u>	<u>Previous Company Sheet No.</u>	<u>Previous Effective Date</u>	<u>Previous Order No.</u>
DRUID HILLS	SEMINOLE	1st Rev #19.0, 19.1	09/20/96	96-1320-WS

APPLICABILITY:

To any Customers for which no other rate schedule applies.

LIMITATIONS:

Subject to all of the Company's Rules and Regulations of this tariff, all applicable service agreement conditions, and all applicable riders.

All the rates, conditions and regulations referred to herein are subject to approval, amendment and change by any regulatory body having jurisdiction thereof.

TERMS OF PAYMENT:

Bills are due and payable when rendered and become delinquent if not paid within twenty (20) days. After five (5) working days' written notice is mailed to the Customer separate and apart from any other bill, service may then be discontinued.

TYPE OF FILING:

Filing Description:	Application for Name Change
Rate Description:	Authorized Final Rates in Docket #950495-WS
Filing Date:	January 6, 1997
Authority No.:	Refer to stamp on reverse side
Docket No.:	
Order No.:	
Order Date:	

NOTES:

Effective Date:

By:


Forrest L. Lutsen, Vice President
Finance and Administration

RATE SCHEDULE: DRUID HILLS - RG & MF
RESIDENTIAL, GENERAL & MULTI-FAMILY MASTER METER SERVICES

BILLING PERIOD:

Monthly billing cycle.

RATE:

Base Facility Charge:

<u>Meter Size</u>	<u>Charge Per Billing Period</u>
5/8" x 3/4"	\$9.13
3/4"	\$13.70
1"	\$22.83
1-1/2"	\$45.65
2"	\$73.04
3"	\$146.08
4"	\$228.25
6"	\$456.50
8"	\$730.40
10"	\$1,049.95

Gallage Charge:

All Gallage \$1.97 per 1,000 gallons

Minimum Charge:

Base Facility Charge

Utility Tax Rider:

See Section VII

OTHER CHARGES:

Allowance For Funds Prudently Invested (AFPI) Charges	See Section VI
Customer Deposits	See Section VII
Meter Test Deposits	See Section VII
Miscellaneous Service Charges	See Section VII
Service Availability Charges	See Section VI

Effective Date:

By:


Forrest L. Lutsen, Vice President
Finance and Administration

**RATE SCHEDULE: EAST LAKE HARRIS ESTATES - RG & MF
RESIDENTIAL, GENERAL & MULTI-FAMILY MASTER METER SERVICES**

AVAILABILITY:

Available throughout the area served by the following systems:

<u>System</u>	<u>County</u>	<u>Previous Company Sheet No.</u>	<u>Previous Effective Date</u>	<u>Previous Order No.</u>
EAST LK. HARRIS EST.	LAKE	1st Rev #20.0, 20.1	09/20/96	96-1320-WS

APPLICABILITY:

To any Customers for which no other rate schedule applies.

LIMITATIONS:

Subject to all of the Company's Rules and Regulations of this tariff, all applicable service agreement conditions, and all applicable riders.

All the rates, conditions and regulations referred to herein are subject to approval, amendment and change by any regulatory body having jurisdiction thereof.

TERMS OF PAYMENT:

Bills are due and payable when rendered and become delinquent if not paid within twenty (20) days. After five (5) working days' written notice is mailed to the Customer separate and apart from any other bill, service may then be discontinued.

TYPE OF FILING:

Filing Description:	Application for Name Change
Rate Description:	Authorized Final Rates in Docket #950495-WS
Filing Date:	January 6, 1997
Authority No.:	Refer to stamp on reverse side
Docket No.:	
Order No.:	
Order Date:	

NOTES:

Effective Date:

By:

Forrest L. Ludsen
Forrest L. Ludsen, Vice President
Finance and Administration

RATE SCHEDULE: EAST LAKE HARRIS ESTATES - RG & MF
RESIDENTIAL, GENERAL & MULTI-FAMILY MASTER METER SERVICES

BILLING PERIOD:

Monthly billing cycle.

RATE:

Base Facility Charge:

<u>Meter Size</u>	<u>Charge Per Billing Period</u>
5/8" x 3/4"	\$7.80
3/4"	\$11.70
1"	\$19.50
1-1/2"	\$39.00
2"	\$62.40
3"	\$124.80
4"	\$195.00
6"	\$390.00
8"	\$624.00
10"	\$897.00

Gallage Charge:

All Gallage \$4.42 per 1,000 gallons

Minimum Charge:

Base Facility Charge

Utility Tax Rider:

See Section VII

OTHER CHARGES:

Allowance For Funds Prudently Invested (AFPI) Charges	See Section VI
Customer Deposits	See Section VII
Meter Test Deposits	See Section VII
Miscellaneous Service Charges	See Section VII
Service Availability Charges	See Section VI

Effective Date:

By:


Forrest L. Lutsen, Vice President
Finance and Administration

RATE SCHEDULE: FERN PARK - RG & MF
RESIDENTIAL GENERAL & MULTI-FAMILY MASTER METER SERVICES

AVAILABILITY:

Available throughout the area served by the following systems:

<u>System</u>	<u>County</u>	<u>Previous Company Sheet No.</u>	<u>Previous Effective Date</u>	<u>Previous Order No.</u>
FERN PARK	SEMINOLE	1st Rev #22.0, 22.1	09/20/96	96-1320-WS

APPLICABILITY:

To any Customers for which no other rate schedule applies.

LIMITATIONS:

Subject to all of the Company's Rules and Regulations of this tariff, all applicable service agreement conditions, and all applicable riders.

All the rates, conditions and regulations referred to herein are subject to approval, amendment and change by any regulatory body having jurisdiction thereof.

TERMS OF PAYMENT:

Bills are due and payable when rendered and become delinquent if not paid within twenty (20) days. After five (5) working days' written notice is mailed to the Customer separate and apart from any other bill, service may then be discontinued.

TYPE OF FILING:

Filing Description:	Application for Name Change
Rate Description:	Authorized Final Rates in Docket #950495-WS
Filing Date:	January 6, 1997
Authority No.:	Refer to stamp on reverse side
Docket No.:	
Order No.:	
Order Date:	

NOTES:

Effective Date:

By:


Forrest L. Lidsen, Vice President
Finance and Administration

RATE SCHEDULE: FERN PARK - RG & MF
RESIDENTIAL GENERAL & MULTI-FAMILY MASTER METER SERVICES

BILLING PERIOD:

Monthly billing cycle.

RATE:

Base Facility Charge:

<u>Meter Size</u>	<u>Charge Per Billing Period</u>
5/8" x 3/4"	\$10.35
3/4"	\$15.53
1"	\$25.88
1-1/2"	\$51.75
2"	\$82.80
3"	\$165.60
4"	\$258.75
6"	\$517.50
8"	\$828.00
10"	\$1,190.25

Gallage Charge:

All Gallage \$2.58 per 1,000 gallons

Minimum Charge:

Base Facility Charge

Utility Tax Rider:

See Section VII

OTHER CHARGES:

Allowance For Funds Prudently Invested (AFPI) Charges
Customer Deposits
Meter Test Deposits
Miscellaneous Service Charges
Service Availability Charges

See Section VI
See Section VII
See Section VII
See Section VII
See Section VI

Effective Date:

By:


Forrest L. Lutsen, Vice President
Finance and Administration

RATE SCHEDULE: FERN TERRACE - RG & MF
RESIDENTIAL, GENERAL & MULTI-FAMILY MASTER METER SERVICES

AVAILABILITY:

Available throughout the area served by the following systems:

<u>System</u>	<u>County</u>	<u>Previous Company Sheet No.</u>	<u>Previous Effective Date</u>	<u>Previous Order No.</u>
FERN TERRACE	LAKE	1st Rev #23.0, 23.1	09/20/96	96-1320-WS

APPLICABILITY:

To any Customers for which no other rate schedule applies.

LIMITATIONS:

Subject to all of the Company's Rules and Regulations of this tariff, all applicable service agreement conditions, and all applicable riders.

All the rates, conditions and regulations referred to herein are subject to approval, amendment and change by any regulatory body having jurisdiction thereof.

TERMS OF PAYMENT:

Bills are due and payable when rendered and become delinquent if not paid within twenty (20) days. After five (5) working days' written notice is mailed to the Customer separate and apart from any other bill, service may then be discontinued.

TYPE OF FILING:

Filing Description:	Application for Name Change
Rate Description:	Authorized Final Rates in Docket #950495-WS
Filing Date:	January 6, 1997
Authority No.:	Refer to stamp on reverse side
Docket No.:	
Order No.:	
Order Date:	

NOTES:

Effective Date:

By:


Forrest L. Lidsen, Vice President
Finance and Administration

RATE SCHEDULE: FERN TERRACE - RG & MF
RESIDENTIAL, GENERAL & MULTI-FAMILY MASTER METER SERVICES

BILLING PERIOD:

Monthly billing cycle.

RATE:

Base Facility Charge:

<u>Meter Size</u>	<u>Charge Per Billing Period</u>
5/8" x 3/4"	\$9.13
3/4"	\$13.70
1"	\$22.83
1-1/2"	\$45.65
2"	\$73.04
3"	\$146.08
4"	\$228.25
6"	\$456.50
8"	\$730.40
10"	\$1,049.95

Gallage Charge:

All Gallage \$1.97 per 1,000 gallons

Minimum Charge:

Base Facility Charge

Utility Tax Rider:

See Section VII

OTHER CHARGES:

Allowance For Funds Prudently Invested (AFPI) Charges	See Section VI
Customer Deposits	See Section VII
Meter Test Deposits	See Section VII
Miscellaneous Service Charges	See Section VII
Service Availability Charges	See Section VI

Effective Date:

By:


Forrest L. Lutsen, Vice President
Finance and Administration

**RATE SCHEDULE: FISHERMAN'S HAVEN - RG & MF
RESIDENTIAL, GENERAL & MULTI-FAMILY MASTER METER SERVICES**

AVAILABILITY:

Available throughout the area served by the following systems:

<u>System</u>	<u>County</u>	<u>Previous Company Sheet No.</u>	<u>Previous Effective Date</u>	<u>Previous Order No.</u>
FISHERMAN'S HAVEN	MARTIN	1st Rev #24.0, 24.1	09/20/96	96-1320-WS

APPLICABILITY:

To any Customers for which no other rate schedule applies.

LIMITATIONS:

Subject to all of the Company's Rules and Regulations of this tariff, all applicable service agreement conditions, and all applicable riders.

All the rates, conditions and regulations referred to herein are subject to approval, amendment and change by any regulatory body having jurisdiction thereof.

TERMS OF PAYMENT:

Bills are due and payable when rendered and become delinquent if not paid within twenty (20) days. After five (5) working days' written notice is mailed to the Customer separate and apart from any other bill, service may then be discontinued.

TYPE OF FILING:

Filing Description:	Application for Name Change
Rate Description:	Authorized Final Rates in Docket #950495-WS
Filing Date:	January 6, 1997
Authority No.:	Refer to stamp on reverse side
Docket No.:	
Order No.:	
Order Date:	

NOTES:

Effective Date:

By:


Forrest L. Lidsen, Vice President
Finance and Administration

RATE SCHEDULE: FISHERMAN'S HAVEN - RG & MF
RESIDENTIAL GENERAL & MULTI-FAMILY MASTER METER SERVICES

BILLING PERIOD:

Monthly billing cycle.

RATE:

Base Facility Charge:

<u>Meter Size</u>	<u>Charge Per Billing Period</u>
5/8" x 3/4"	\$9.13
3/4"	\$13.70
1"	\$22.83
1-1/2"	\$45.65
2"	\$73.04
3"	\$146.08
4"	\$228.25
6"	\$456.50
8"	\$730.40
10"	\$1,049.95

Gallage Charge:

All Gallage \$1.97 per 1,000 gallons

Minimum Charge:

Base Facility Charge

Utility Tax Rider:

See Section VII

OTHER CHARGES:

Allowance For Funds Prudently Invested (AFPI) Charges
Customer Deposits
Meter Test Deposits
Miscellaneous Service Charges
Service Availability Charges

See Section VI
See Section VII
See Section VII
See Section VII
See Section VI

Effective Date:

By:


Forrest L. Ludsen, Vice President
Finance and Administration

RATE SCHEDULE: FOUNTAINS - RG & MF
RESIDENTIAL, GENERAL & MULTI-FAMILY MASTER METER SERVICES

AVAILABILITY:

Available throughout the area served by the following systems:

<u>System</u>	<u>County</u>	<u>Previous Company Sheet No.</u>	<u>Previous Effective Date</u>	<u>Previous Order No.</u>
FOUNTAINS	OSCEOLA	1st Rev #25.0, 25.1	09/20/96	96-1320-WS

APPLICABILITY:

To any Customers for which no other rate schedule applies.

LIMITATIONS:

Subject to all of the Company's Rules and Regulations of this tariff, all applicable service agreement conditions, and all applicable riders.

All the rates, conditions and regulations referred to herein are subject to approval, amendment and change by any regulatory body having jurisdiction thereof.

TERMS OF PAYMENT:

Bills are due and payable when rendered and become delinquent if not paid within twenty (20) days. After five (5) working days' written notice is mailed to the Customer separate and apart from any other bill, service may then be discontinued.

TYPE OF FILING:

Filing Description:	Application for Name Change
Rate Description:	Authorized Final Rates in Docket #950495-WS
Filing Date:	January 6, 1997
Authority No.:	Refer to stamp on reverse side
Docket No.:	
Order No.:	
Order Date:	

NOTES:

Effective Date:

By:

Forrest L. Lutsen
Forrest L. Lutsen, Vice President
Finance and Administration

RATE SCHEDULE: FOUNTAINS - RG & MF
RESIDENTIAL GENERAL & MULTI-FAMILY MASTER METER SERVICES

BILLING PERIOD:

Monthly billing cycle.

RATE:

Base Facility Charge:

<u>Meter Size</u>	<u>Charge Per Billing Period</u>
5/8" x 3/4"	\$17.20
3/4"	\$25.80
1"	\$43.00
1-1/2"	\$86.00
2"	\$137.60
3"	\$275.20
4"	\$430.00
6"	\$860.00
8"	\$1,376.00
10"	\$1,978.00

Gallage Charge:

All Gallage \$3.48 per 1,000 gallons

Minimum Charge:

Base Facility Charge

Utility Tax Rider:

See Section VII

OTHER CHARGES:

Allowance For Funds Prudently Invested (AFPI) Charges
Customer Deposits
Meter Test Deposits
Miscellaneous Service Charges
Service Availability Charges

See Section VI
See Section VII
See Section VII
See Section VII
See Section VI

Effective Date:

By:


Forrest L. Lutsen, Vice President
Finance and Administration

RATE SCHEDULE: FOX RUN - RG & MF
RESIDENTIAL, GENERAL & MULTI-FAMILY MASTER METER SERVICES

AVAILABILITY:

Available throughout the area served by the following systems:

<u>System</u>	<u>County</u>	<u>Previous Company Sheet No.</u>	<u>Previous Effective Date</u>	<u>Previous Order No.</u>
FOX RUN	MARTIN	1st Rev #26.0, 26.1	09/20/96	96-1320-WS

APPLICABILITY:

To any Customers for which no other rate schedule applies.

LIMITATIONS:

Subject to all of the Company's Rules and Regulations of this tariff, all applicable service agreement conditions, and all applicable riders.

All the rates, conditions and regulations referred to herein are subject to approval, amendment and change by any regulatory body having jurisdiction thereof.

TERMS OF PAYMENT:

Bills are due and payable when rendered and become delinquent if not paid within twenty (20) days. After five (5) working days' written notice is mailed to the Customer separate and apart from any other bill, service may then be discontinued.


TYPE OF FILING:

Filing Description:	Application for Name Change
Rate Description:	Authorized Final Rates in Docket #950495-WS
Filing Date:	January 6, 1997
Authority No.:	Refer to stamp on reverse side
Docket No.:	
Order No.:	
Order Date:	

NOTES:

Effective Date:

By:


Forrest L. Lutsen, Vice President
Finance and Administration

RATE SCHEDULE: FOX RUN - RG & ME
RESIDENTIAL, GENERAL & MULTI-FAMILY MASTER METER SERVICES

BILLING PERIOD:

Monthly billing cycle.

RATE:

Base Facility Charge:

<u>Meter Size</u>	<u>Charge Per Billing Period</u>
5/8" x 3/4"	\$18.60
3/4"	\$27.90
1"	\$46.50
1-1/2"	\$93.00
2"	\$148.80
3"	\$297.60
4"	\$465.00
6"	\$930.00
8"	\$1,488.00
10"	\$2,139.00

Gallage Charge:

All Gallage \$3.34 per 1,000 gallons

Minimum Charge:

Base Facility Charge

Utility Tax Rider:

See Section VII

OTHER CHARGES:

Allowance For Funds Prudently Invested (AFPI) Charges
Customer Deposits
Meter Test Deposits
Miscellaneous Service Charges
Service Availability Charges

See Section VI
See Section VII
See Section VII
See Section VII
See Section VI

Effective Date:

By:


Forrest L. Lutsen, Vice President
Finance and Administration

**RATE SCHEDULE: FRIENDLY CENTER - RG & MF
RESIDENTIAL, GENERAL & MULTI-FAMILY MASTER METER SERVICES**

AVAILABILITY:

Available throughout the area served by the following systems:

<u>System</u>	<u>County</u>	<u>Previous Company Sheet No.</u>	<u>Previous Effective Date</u>	<u>Previous Order No.</u>
FRIENDLY CENTER	LAKE	1st Rev #27.0, 27.1	09/20/96	96-1320-WS

APPLICABILITY:

To any Customers for which no other rate schedule applies.

LIMITATIONS:

Subject to all of the Company's Rules and Regulations of this tariff, all applicable service agreement conditions, and all applicable riders.

All the rates, conditions and regulations referred to herein are subject to approval, amendment and change by any regulatory body having jurisdiction thereof.

TERMS OF PAYMENT:

Bills are due and payable when rendered and become delinquent if not paid within twenty (20) days. After five (5) working days' written notice is mailed to the Customer separate and apart from any other bill, service may then be discontinued.

TYPE OF FILING:

Filing Description:	Application for Name Change
Rate Description:	Authorized Final Rates in Docket #950495-WS
Filing Date:	January 6, 1997
Authority No.:	Refer to stamp on reverse side
Docket No.:	
Order No.:	
Order Date:	

NOTES:

Effective Date:

By: 
Forrest L. Ludsen, Vice President
Finance and Administration

RATE SCHEDULE: FRIENDLY CENTER - RG & MF
RESIDENTIAL, GENERAL & MULTI-FAMILY MASTER METER SERVICES

BILLING PERIOD:

Monthly billing cycle.

RATE:

Base Facility Charge:

<u>Meter Size</u>	<u>Charge Per Billing Period</u>
5/8" x 3/4"	\$14.50
3/4"	\$21.75
1"	\$36.25
1-1/2"	\$72.50
2"	\$116.00
3"	\$232.00
4"	\$362.50
6"	\$725.00
8"	\$1,160.00
10"	\$1,667.50

Gallage Charge:

All Gallage \$3.75 per 1,000 gallons

Minimum Charge:

Base Facility Charge

Utility Tax Rider:

See Section VII

OTHER CHARGES:

Allowance For Funds Prudently Invested (AFPI) Charges
Customer Deposits
Meter Test Deposits
Miscellaneous Service Charges
Service Availability Charges

See Section VI
See Section VII
See Section VII
See Section VII
See Section VI

Effective Date:

By:


Forrest L. Lutsen, Vice President
Finance and Administration

**RATE SCHEDULE: GENEVA LAKE ESTATES - RG & MF
RESIDENTIAL, GENERAL & MULTI-FAMILY MASTER METER SERVICES**

AVAILABILITY:

Available throughout the area served by the following systems:

<u>System</u>	<u>County</u>	<u>Previous Company Sheet No.</u>	<u>Previous Effective Date</u>	<u>Previous Order No.</u>
GENEVA LAKES ESTATES	BRADFORD	1st Rev #28.0, 28.1	09/20/96	96-1320-WS

APPLICABILITY:

To any Customers for which no other rate schedule applies.

LIMITATIONS:

Subject to all of the Company's Rules and Regulations of this tariff, all applicable service agreement conditions, and all applicable riders.

All the rates, conditions and regulations referred to herein are subject to approval, amendment and change by any regulatory body having jurisdiction thereof.

TERMS OF PAYMENT:

Bills are due and payable when rendered and become delinquent if not paid within twenty (20) days. After five (5) working days' written notice is mailed to the Customer separate and apart from any other bill, service may then be discontinued.

TYPE OF FILING:

Filing Description:	Application for Name Change
Rate Description:	Authorized Final Rates in Docket #950495-WS
Filing Date:	January 6, 1997
Authority No.:	Refer to stamp on reverse side
Docket No.:	
Order No.:	
Order Date:	

NOTES:

Effective Date:

By:


Forrest L. Ludsen, Vice President
Finance and Administration

**RATE SCHEDULE: GENEVA LAKE ESTATES - RG & MF
RESIDENTIAL, GENERAL & MULTI-FAMILY MASTER METER SERVICES**

BILLING PERIOD:

Monthly billing cycle.

RATE:

Base Facility Charge:

<u>Meter Size</u>	<u>Charge Per Billing Period</u>
5/8" x 3/4"	\$9.13
3/4"	\$13.70
1"	\$22.83
1-1/2"	\$45.65
2"	\$73.04
3"	\$146.08
4"	\$228.25
6"	\$456.50
8"	\$730.40
10"	\$1,049.95

Gallage Charge:

All Gallage \$1.97 per 1,000 gallons

Minimum Charge:

Base Facility Charge

Utility Tax Rider:

See Section VII

OTHER CHARGES:

Allowance For Funds Prudently Invested (AFPI) Charges
Customer Deposits
Meter Test Deposits
Miscellaneous Service Charges
Service Availability Charges

See Section VI
See Section VII
See Section VII
See Section VII
See Section VI

Effective Date:

By:


Forrest L. Ludsen, Vice President
Finance and Administration

RATE SCHEDULE: GIBSONIA ESTATES - RG & MF
RESIDENTIAL, GENERAL & MULTI-FAMILY MASTER METER SERVICES

AVAILABILITY:

Available throughout the area served by the following systems:

<u>System</u>	<u>County</u>	<u>Previous Company Sheet No.</u>	<u>Previous Effective Date</u>	<u>Previous Order No.</u>
GIBSONIA ESTATES	POLK	Orig #28.6, 28.7	N/A	N/A

APPLICABILITY:

To any Customers for which no other rate schedule applies.

LIMITATIONS:

Subject to all of the Company's Rules and Regulations of this tariff, all applicable service agreement conditions, and all applicable riders.

All the rates, conditions and regulations referred to herein are subject to approval, amendment and change by any regulatory body having jurisdiction thereof.

TERMS OF PAYMENT:

Bills are due and payable when rendered and become delinquent if not paid within twenty (20) days. After five (5) working days' written notice is mailed to the Customer separate and apart from any other bill, service may then be discontinued.


TYPE OF FILING:

Filing Description:	Application for Name Change
Rate Description:	Currently Authorized Rates
Filing Date:	January 6, 1997
Authority No.:	Ruler to stamp on reverse side
Docket No.:	
Order No.:	
Order Date:	

NOTES:

Effective Date:

By:


Forrest L. Lidsen, Vice President
Finance and Administration

RATE SCHEDULE: GIBSONIA ESTATES - RG & ME
RESIDENTIAL, GENERAL & MULTI-FAMILY MASTER METER SERVICES

BILLING PERIOD:

Monthly billing cycle.

RATE:

Base Facility Charge:

Meter Size

Charge Per Billing Period

5/8" x 3/4"

\$4.59

Gallage Charge:

All Gallage

\$0.55 per 1,000 gallons

Minimum Charge:

Base Facility Charge

Utility Tax Rider:

See Section VII

OTHER CHARGES:

Allowance For Funds Prudently Invested (AFPI) Charges

See Section VI

Customer Deposits

See Section VII

Meter Test Deposits

See Section VII

Miscellaneous Service Charges

See Section VII

Service Availability Charges

See Section VI

Effective Date:

By:



Forrest L. Lutsen, Vice President
Finance and Administration

**RATE SCHEDULE: GOLDEN TERRACE - RG & MF
RESIDENTIAL, GENERAL & MULTI-FAMILY MASTER METER SERVICES**

AVAILABILITY:

Available throughout the area served by the following systems:

<u>System</u>	<u>County</u>	<u>Previous Company Sheet No.</u>	<u>Previous Effective Date</u>	<u>Previous Order No.</u>
GOLDEN TERRACE	CITRUS	1st Rev #29.0, 29.1	09/20/96	96-1320-WS

APPLICABILITY:

To any Customers for which no other rate schedule applies.

LIMITATIONS:

Subject to all of the Company's Rules and Regulations of this tariff, all applicable service agreement conditions, and all applicable riders.

All the rates, conditions and regulations referred to herein are subject to approval, amendment and change by any regulatory body having jurisdiction thereof.

TERMS OF PAYMENT:

Bills are due and payable when rendered and become delinquent if not paid within twenty (20) days. After five (5) working days' written notice is mailed to the Customer separate and apart from any other bill, service may then be discontinued.


TYPE OF FILING:

Filing Description:	Application for Name Change
Rate Description:	Authorized Final Rates in Docket #950495-WS
Filing Date:	January 6, 1997
Authority No.:	Refer to stamp on reverse side
Docket No.:	
Order No.:	
Order Date:	

NOTES:

Effective Date:

By:


Forrest L. Lutsen, Vice President
Finance and Administration

RATE SCHEDULE: GOLDEN TERRACE - RG & MF
RESIDENTIAL, GENERAL & MULTI-FAMILY MASTER METER SERVICES

BILLING PERIOD:

Monthly billing cycle.

RATE:

Base Facility Charge:

<u>Meter Size</u>	<u>Charge Per Billing Period</u>
5/8" x 3/4"	\$9.20
3/4"	\$13.80
1"	\$23.00
1-1/2"	\$46.00
2"	\$73.60
3"	\$147.20
4"	\$230.00
6"	\$460.00
8"	\$736.00
10"	\$1,058.00

Gallage Charge:

All Gallage \$4.28 per 1,000 gallons

Minimum Charge:

Base Facility Charge

Utility Tax Rider:

See Section VII

OTHER CHARGES:

Allowance For Funds Prudently Invested (AFPI) Charges
Customer Deposits
Meter Test Deposits
Miscellaneous Service Charges
Service Availability Charges

See Section VI
See Section VII
See Section VII
See Section VII
See Section VI

Effective Date:

By:


Forrest L. Lutsen, Vice President
Finance and Administration

**RATE SCHEDULE: GOSPEL ISLAND ESTATES - RG & MF
RESIDENTIAL, GENERAL & MULTI-FAMILY MASTER METER SERVICES**

AVAILABILITY:

Available throughout the area served by the following systems:

<u>System</u>	<u>County</u>	<u>Previous Company Sheet No.</u>	<u>Previous Effective Date</u>	<u>Previous Order No.</u>
GOSPEL ISLAND EST.	CITRUS	1st Rev #30.0, 30.1	09/20/96	96-1320-WS

APPLICABILITY:

To any Customers for which no other rate schedule applies.

LIMITATIONS:

Subject to all of the Company's Rules and Regulations of this tariff, all applicable service agreement conditions, and all applicable riders.

All the rates, conditions and regulations referred to herein are subject to approval, amendment and change by any regulatory body having jurisdiction thereof.

TERMS OF PAYMENT:

Bills are due and payable when rendered and become delinquent if not paid within twenty (20) days. After five (5) working days' written notice is mailed to the Customer separate and apart from any other bill, service may then be discontinued.

TYPE OF FILING:

Filing Description:	Application for Name Change
Rate Description:	Authorized Final Rates in Docket #950495-WS
Filing Date:	January 6, 1997
Authority No.:	Refer to stamp on reverse side
Docket No.:	
Order No.:	
Order Date:	

NOTES:

Effective Date:

By:


Forrest L. Lutsen, Vice President
Finance and Administration

RATE SCHEDULE: GOSPEL ISLAND ESTATES - RG & MF
RESIDENTIAL, GENERAL & MULTI-FAMILY MASTER METER SERVICES

BILLING PERIOD:

Monthly billing cycle.

RATE:

Base Facility Charge:

<u>Meter Size</u>	<u>Charge Per Billing Period</u>
5/8" x 3/4"	\$16.20
3/4"	\$24.30
1"	\$40.50
1-1/2"	\$81.00
2"	\$129.60
3"	\$259.20
4"	\$405.00
6"	\$810.00
8"	\$1,296.00
10"	\$1,863.00

Gallage Charge:

All Gallage \$3.58 per 1,000 gallons

Minimum Charge:

Base Facility Charge

Utility Tax Rider:

See Section VII

OTHER CHARGES:

Allowance For Funds Prudently Invested (AFPI) Charges	See Section VI
Customer Deposits	See Section VII
Meter Test Deposits	See Section VII
Miscellaneous Service Charges	See Section VII
Service Availability Charges	See Section VI

Effective Date:

By:


Forrest L. Lidsen, Vice President
Finance and Administration

RATE SCHEDULE: GRAND TERRACE - RG & MF
RESIDENTIAL, GENERAL & MULTI-FAMILY MASTER METER SERVICES

AVAILABILITY:

Available throughout the area served by the following systems:

<u>System</u>	<u>County</u>	<u>Previous Company Sheet No.</u>	<u>Previous Effective Date</u>	<u>Previous Order No.</u>
GRAND TERRACE	LAKE	1st Rev #31.0, 31.1	09/20/96	96-1320-WS

APPLICABILITY:

To any Customers for which no other rate schedule applies.

LIMITATIONS:

Subject to all of the Company's Rules and Regulations of this tariff, all applicable service agreement conditions, and all applicable riders.

All the rates, conditions and regulations referred to herein are subject to approval, amendment and change by any regulatory body having jurisdiction thereof.

TERMS OF PAYMENT:

Bills are due and payable when rendered and become delinquent if not paid within twenty (20) days. After five (5) working days' written notice is mailed to the Customer separate and apart from any other bill, service may then be discontinued.

TYPE OF FILING:

Filing Description:	Application for Name Change
Rate Description:	Authorized Final Rates in Docket #950495-WS
Filing Date:	January 6, 1997
Authority No.:	Refer to stamp on reverse side
Docket No.:	
Order No.:	
Order Date:	

NOTES:

Effective Date:

By:


Forrest L. Lidsen, Vice President
Finance and Administration

RATE SCHEDULE: GRAND TERRACE - RG & MF
RESIDENTIAL, GENERAL & MULTI-FAMILY MASTER METER SERVICES

BILLING PERIOD:

Monthly billing cycle.

RATE:

Base Facility Charge:

<u>Meter Size</u>	<u>Charge Per Billing Period</u>
5/8" x 3/4"	\$9.13
3/4"	\$13.70
1"	\$22.83
1-1/2"	\$45.65
2"	\$73.04
3"	\$146.08
4"	\$228.25
6"	\$456.50
8"	\$730.40
10"	\$1,049.95

Gallage Charge:

All Gallage \$1.97 per 1,000 gallons

Minimum Charge:

Base Facility Charge

Utility Tax Rider:

See Section VII

OTHER CHARGES:

Allowance For Funds Prudently Invested (AFPI) Charges	See Section VI
Customer Deposits	See Section VII
Meter Test Deposits	See Section VII
Miscellaneous Service Charges	See Section VII
Service Availability Charges	See Section VI

Effective Date:

By:


Forrest L. Lutsen, Vice President
Finance and Administration

RATE SCHEDULE: HARMONY HOMES - RG & MF
RESIDENTIAL, GENERAL & MULTI-FAMILY MASTER METER SERVICES

AVAILABILITY:

Available throughout the area served by the following systems:

<u>System</u>	<u>County</u>	<u>Previous Company Sheet No.</u>	<u>Previous Effective Date</u>	<u>Previous Order No.</u>
HARMONY HOMES	SEMINOLE	1st Rev #32.0, 32.1	09/20/96	96-1320-WS

APPLICABILITY:

To any Customers for which no other rate schedule applies.

LIMITATIONS:

Subject to all of the Company's Rules and Regulations of this tariff, all applicable service agreement conditions, and all applicable riders.

All the rates, conditions and regulations referred to herein are subject to approval, amendment and change by any regulatory body having jurisdiction thereof.

TERMS OF PAYMENT:

Bills are due and payable when rendered and become delinquent if not paid within twenty (20) days. After five (5) working days' written notice is mailed to the Customer separate and apart from any other bill, service may then be discontinued.

TYPE OF FILING:

Filing Description:	Application for Name Change
Rate Description:	Authorized Final Rates in Docket #950495-WS
Filing Date:	January 6, 1997
Authority No.:	Refer to stamp on reverse side
Docket No.:	
Order No.:	
Order Date:	

NOTES:

Effective Date:

By:

Forrest L. Lutsen
Forrest L. Lutsen, Vice President
Finance and Administration

RATE SCHEDULE: HARMONY HOMES - RG & MF
RESIDENTIAL, GENERAL & MULTI-FAMILY MASTER METER SERVICES

BILLING PERIOD:

Monthly billing cycle.

RATE:

Base Facility Charge:

<u>Meter Size</u>	<u>Charge Per Billing Period</u>
5/8" x 3/4"	\$19.20
3/4"	\$28.80
1"	\$48.00
1-1/2"	\$96.00
2"	\$153.60
3"	\$307.20
4"	\$480.00
6"	\$960.00
8"	\$1,536.00
10"	\$2,208.00

Gallage Charge:

All Gallage \$3.28 per 1,000 gallons

Minimum Charge:

Base Facility Charge

Utility Tax Rider:

See Section VII

OTHER CHARGES:

Allowance For Funds Prudently Invested (AFPI) Charges	See Section VI
Customer Deposits	See Section VII
Meter Test Deposits	See Section VII
Miscellaneous Service Charges	See Section VII
Service Availability Charges	See Section VI

Effective Date:

By:


Forrest L. Lutsen, Vice President
Finance and Administration

RATE SCHEDULE: HERMITS COVE - RG & MF
RESIDENTIAL, GENERAL & MULTI-FAMILY MASTER METER SERVICES

AVAILABILITY:

Available throughout the area served by the following systems:

<u>System</u>	<u>County</u>	<u>Previous Company Sheet No.</u>	<u>Previous Effective Date</u>	<u>Previous Order No.</u>
HERMITS COVE	PUTNAM	1st Rev #33.0, 33.1	09/20/96	96-1320-WS

APPLICABILITY:

To any Customers for which no other rate schedule applies.

LIMITATIONS:

Subject to all of the Company's Rules and Regulations of this tariff, all applicable service agreement conditions, and all applicable riders.

All the rates, conditions and regulations referred to herein are subject to approval, amendment and change by any regulatory body having jurisdiction thereof.

TERMS OF PAYMENT:

Bills are due and payable when rendered and become delinquent if not paid within twenty (20) days. After five (5) working days' written notice is mailed to the Customer separate and apart from any other bill, service may then be discontinued.

TYPE OF FILING:

Filing Description:	Application for Name Change
Rate Description:	Authorized Final Rates in Docket #950495-WS
Filing Date:	January 6, 1997
Authority No.:	Refer to stamp on reverse side
Docket No.:	
Order No.:	
Order Date:	

NOTES:

Effective Date:

By:


Forrest L. Lutsen, Vice President
Finance and Administration

RATE SCHEDULE: HERMITS COVE - RG & MF
RESIDENTIAL, GENERAL & MULTI-FAMILY MASTER METER SERVICES

BILLING PERIOD:

Monthly billing cycle.

RATE:

Base Facility Charge:

<u>Meter Size</u>	<u>Charge Per Billing Period</u>
5/8" x 3/4"	\$8.70
3/4"	\$13.05
1"	\$21.75
1-1/2"	\$43.50
2"	\$69.60
3"	\$139.20
4"	\$217.50
6"	\$435.00
8"	\$696.00
10"	\$1,000.50

Gallage Charge:

All Gallage \$4.33 per 1,000 gallons

Minimum Charge:

Base Facility Charge

Utility Tax Rider:

See Section VII

OTHER CHARGES:

Allowance For Funds Prudently Invested (AFPI) Charges	See Section VI
Customer Deposits	See Section VII
Meter Test Deposits	See Section VII
Miscellaneous Service Charges	See Section VII
Service Availability Charges	See Section VI

Effective Date:

By:


Forrest L. Lutsen, Vice President
Finance and Administration

RATE SCHEDULE: HOBBY HILLS - RG & MF
RESIDENTIAL, GENERAL & MULTI-FAMILY MASTER METER SERVICES

AVAILABILITY:

Available throughout the area served by the following systems:

<u>System</u>	<u>County</u>	<u>Previous Company Sheet No.</u>	<u>Previous Effective Date</u>	<u>Previous Order No.</u>
HOBBY HILLS	LAKE	1st Rev #34.0, 34.1	09/20/96	96-1320-WS

APPLICABILITY:

To any Customers for which no other rate schedule applies.

LIMITATIONS:

Subject to all of the Company's Rules and Regulations of this tariff, all applicable service agreement conditions, and all applicable riders.

All the rates, conditions and regulations referred to herein are subject to approval, amendment and change by any regulatory body having jurisdiction thereof.

TERMS OF PAYMENT:

Bills are due and payable when rendered and become delinquent if not paid within twenty (20) days. After five (5) working days' written notice is mailed to the Customer separate and apart from any other bill, service may then be discontinued.

TYPE OF FILING:

Filing Description:	Application for Name Change
Rate Description:	Authorized Final Rates in Docket #950495-WS
Filing Date:	January 6, 1997
Authority No.:	Refer to stamp on reverse side
Docket No.:	
Order No.:	
Order Date:	

NOTES:

Effective Date:

By:


Forrest L. Ludsen, Vice President
Finance and Administration

RATE SCHEDULE: HOBBY HILLS - RG & MF
RESIDENTIAL GENERAL & MULTI-FAMILY MASTER METER SERVICES

BILLING PERIOD:

Monthly billing cycle.

RATE:

Base Facility Charge:

<u>Meter Size</u>	<u>Charge Per Billing Period</u>
5/8" x 3/4"	\$9.13
3/4"	\$13.70
1"	\$22.83
1-1/2"	\$45.65
2"	\$73.04
3"	\$146.08
4"	\$228.25
6"	\$456.50
8"	\$730.40
10"	\$1,049.95

Gallage Charge:

All Gallage \$1.97 per 1,000 gallons

Minimum Charge:

Base Facility Charge

Utility Tax Rider:

See Section VII

OTHER CHARGES:

Allowance For Funds Prudently Invested (AFPI) Charges	See Section VI
Customer Deposits	See Section VII
Meter Test Deposits	See Section VII
Miscellaneous Service Charges	See Section VII
Service Availability Charges	See Section VI

Effective Date:

By:


Forrest L. Lutsen, Vice President
Finance and Administration

RATE SCHEDULE: HOLIDAY HAVEN - RG & MF
RESIDENTIAL, GENERAL & MULTI-FAMILY MASTER METER SERVICES

AVAILABILITY:

Available throughout the area served by the following systems:

<u>System</u>	<u>County</u>	<u>Previous Company Sheet No.</u>	<u>Previous Effective Date</u>	<u>Previous Order No.</u>
HOLIDAY HAVEN	LAKE	1st Rev #35.0, 35.1	09/20/96	96-1320-WS

APPLICABILITY:

To any Customers for which no other rate schedule applies.

LIMITATIONS:

Subject to all of the Company's Rules and Regulations of this tariff, all applicable service agreement conditions, and all applicable riders.

All the rates, conditions and regulations referred to herein are subject to approval, amendment and change by any regulatory body having jurisdiction thereof.

TERMS OF PAYMENT:

Bills are due and payable when rendered and become delinquent if not paid within twenty (20) days. After five (5) working days' written notice is mailed to the Customer separate and apart from any other bill, service may then be discontinued.


TYPE OF FILING:

Filing Description:	Application for Name Change
Rate Description:	Authorized Final Rates in Docket #950495-WS
Filing Date:	January 6, 1997
Authority No.:	Refer to stamp on reverse side
Docket No.:	
Order No.:	
Order Date:	

NOTES:

Effective Date:

By:


Forrest L. Lutsen, Vice President
Finance and Administration

RATE SCHEDULE: HOLIDAY HAVEN - RG & ME
RESIDENTIAL, GENERAL & MULTI-FAMILY MASTER METER SERVICES

BILLING PERIOD:

Monthly billing cycle.

RATE:

Base Facility Charge:

<u>Meter Size</u>	<u>Charge Per Billing Period</u>
5/8" x 3/4"	\$9.50
3/4"	\$14.25
1"	\$23.75
1-1/2"	\$47.50
2"	\$76.00
3"	\$152.00
4"	\$237.50
6"	\$475.00
8"	\$760.00
10"	\$1,092.50

Gallage Charge:

All Gallage \$4.25 per 1,000 gallons

Minimum Charge:

Base Facility Charge

Utility Tax Rider:

See Section VII

OTHER CHARGES:

Allowance For Funds Prudently Invested (AFPI) Charges	See Section VI
Customer Deposits	See Section VII
Meter Test Deposits	See Section VII
Miscellaneous Service Charges	See Section VII
Service Availability Charges	See Section VI

Effective Date:

By:


Forrest L. Lutsen, Vice President
Finance and Administration

RATE SCHEDULE: HOLIDAY HEIGHTS - RG & MF
RESIDENTIAL GENERAL & MULTI-FAMILY MASTER METER SERVICES

AVAILABILITY:

Available throughout the area served by the following systems:

<u>System</u>	<u>County</u>	<u>Previous Company Sheet No.</u>	<u>Previous Effective Date</u>	<u>Previous Order No.</u>
HOLIDAY HEIGHTS	ORANGE	1st Rev #36.0, 36.1	09/20/96	96-1320-WS

APPLICABILITY:

To any Customers for which no other rate schedule applies.

LIMITATIONS:

Subject to all of the Company's Rules and Regulations of this tariff, all applicable service agreement conditions, and all applicable riders.

All the rates, conditions and regulations referred to herein are subject to approval, amendment and change by any regulatory body having jurisdiction thereof.

TERMS OF PAYMENT:

Bills are due and payable when rendered and become delinquent if not paid within twenty (20) days. After five (5) working days' written notice is mailed to the Customer separate and apart from any other bill, service may then be discontinued.

TYPE OF FILING:

Filing Description:	Application for Name Change
Rate Description:	Authorized Final Rates in Docket #950495-WS
Filing Date:	January 6, 1997
Authority No.:	Refer to stamp on reverse side
Docket No.:	
Order No.:	
Order Date:	

NOTES:

Effective Date:

By:


Forrest L. Lutsen, Vice President
Finance and Administration

RATE SCHEDULE: HOLIDAY HEIGHTS - RG & MF
RESIDENTIAL, GENERAL & MULTI-FAMILY MASTER METER SERVICES

BILLING PERIOD:

Monthly billing cycle.

RATE:

Base Facility Charge:

<u>Meter Size</u>	<u>Charge Per Billing Period</u>
5/8" x 3/4"	\$19.10
3/4"	\$28.65
1"	\$47.75
1-1/2"	\$95.50
2"	\$152.80
3"	\$305.60
4"	\$477.50
6"	\$955.00
8"	\$1,528.00
10"	\$2,196.50

Gallons Charge:

All Gallonage **\$3.29 per 1,000 gallons**

Minimum Charge:

Base Facility Charge

Utility Tax Rider:

See Section VII

OTHER CHARGES:

Allowance For Funds Prudently Invested (AFPI) Charges	See Section VI
Customer Deposits	See Section VII
Meter Test Deposits	See Section VII
Miscellaneous Service Charges	See Section VII
Service Availability Charges	See Section VI

Effective Date:

By:

Forrest L. Ludsen
Forrest L. Ludsen, Vice President
Finance and Administration

**RATE SCHEDULE: IMPERIAL MOBILE TERRACE - RG & MF
RESIDENTIAL GENERAL & MULTI-FAMILY MASTER METER SERVICES**

AVAILABILITY:

Available throughout the area served by the following systems:

<u>System</u>	<u>County</u>	<u>Previous Company Sheet No.</u>	<u>Previous Effective Date</u>	<u>Previous Order No.</u>
IMPERIAL MOBILE TER.	LAKE	1st Rev #37.0, 37.1	09/20/96	96-1320-WS

APPLICABILITY:

To any Customers for which no other rate schedule applies.

LIMITATIONS:

Subject to all of the Company's Rules and Regulations of this tariff, all applicable service agreement conditions, and all applicable riders.

All the rates, conditions and regulations referred to herein are subject to approval, amendment and change by any regulatory body having jurisdiction thereof.

TERMS OF PAYMENT:

Bills are due and payable when rendered and become delinquent if not paid within twenty (20) days. After five (5) working days' written notice is mailed to the Customer separate and apart from any other bill, service may then be discontinued.

TYPE OF FILING:

Filing Description:	Application for Name Change
Rate Description:	Authorized Final Rates in Docket #950495-WS
Filing Date:	January 6, 1997
Authority No.:	Refer to stamp on reverse side
Docket No.:	
Order No.:	
Order Date:	

NOTES:

Effective Date:

By:


Forrest L. Ludsen, Vice President
Finance and Administration

**RATE SCHEDULE: IMPERIAL MOBILE TERRACE - RG & MF
RESIDENTIAL, GENERAL & MULTI-FAMILY MASTER METER SERVICES**

BILLING PERIOD:

Monthly billing cycle.

RATE:

Base Facility Charge:

<u>Meter Size</u>	<u>Charge Per Billing Period</u>
5/8" x 3/4"	\$10.35
3/4"	\$15.53
1"	\$25.88
1-1/2"	\$51.75
2"	\$82.80
3"	\$165.60
4"	\$258.75
6"	\$517.50
8"	\$828.00
10"	\$1,190.25

Gallage Charge:

All Gallage \$2.58 per 1,000 gallons

Minimum Charge:

Base Facility Charge

Utility Tax Rider:

See Section VII

OTHER CHARGES:

Allowance For Funds Prudently Invested (AFPI) Charges	See Section VI
Customer Deposits	See Section VII
Meter Test Deposits	See Section VII
Miscellaneous Service Charges	See Section VII
Service Availability Charges	See Section VI

Effective Date:

By:


Forrest L. Lutsen, Vice President
Finance and Administration

**RATE SCHEDULE: INTERCESSION CITY - RG & MF
RESIDENTIAL, GENERAL & MULTI-FAMILY MASTER METER SERVICES**

AVAILABILITY:

Available throughout the area served by the following systems:

<u>System</u>	<u>County</u>	<u>Previous Company Sheet No.</u>	<u>Previous Effective Date</u>	<u>Previous Order No.</u>
INTERCESSION CITY	OSCEOLA	1st Rev #38.0, 38.1	09/20/96	96-1320-WS

APPLICABILITY:

To any Customers for which no other rate schedule applies.

LIMITATIONS:

Subject to all of the Company's Rules and Regulations of this tariff, all applicable service agreement conditions, and all applicable riders.

All the rates, conditions and regulations referred to herein are subject to approval, amendment and change by any regulatory body having jurisdiction thereof.

TERMS OF PAYMENT:

Bills are due and payable when rendered and become delinquent if not paid within twenty (20) days. After five (5) working days' written notice is mailed to the Customer separate and apart from any other bill, service may then be discontinued.

TYPE OF FILING:

Filing Description:	Application for Name Change
Rate Description:	Authorized Final Rates in Docket #950495-WS
Filing Date:	January 6, 1997
Authority No.:	Refer to stamp on reverse side
Docket No.:	
Order No.:	
Order Date:	

NOTES:

Effective Date:

By:


Forrest L. Ludeke, Vice President
Finance and Administration

RATE SCHEDULE: INTERCESSION CITY - RG & MF
RESIDENTIAL GENERAL & MULTI-FAMILY MASTER METER SERVICES

BILLING PERIOD:

Monthly billing cycle.

RATE:

Base Facility Charge:

<u>Meter Size</u>	<u>Charge Per Billing Period</u>
5/8" x 3/4"	\$16.34
3/4"	\$24.51
1"	\$40.85
1-1/2"	\$81.70
2"	\$130.72
3"	\$261.44
4"	\$408.50
6"	\$817.00
8"	\$1,307.20
10"	\$1,879.10

Gallage Charge:

All Gallage \$3.23 per 1,000 gallons

Minimum Charge:

Base Facility Charge

Utility Tax Rider:

See Section VII

OTHER CHARGES:

Allowance For Funds Prudently Invested (AFPI) Charges	See Section VI
Customer Deposits	See Section VII
Meter Test Deposits	See Section VII
Miscellaneous Service Charges	See Section VII
Service Availability Charges	See Section VI

Effective Date:

By:

Forrest L. Lutsen
Forrest L. Lutsen, Vice President
Finance and Administration

**RATE SCHEDULE: INTERLACHEN LAKE ESTATES/PARK MANOR - RG & MF
RESIDENTIAL, GENERAL & MULTI-FAMILY MASTER METER SERVICES**

AVAILABILITY:

Available throughout the area served by the following systems:

<u>System</u>	<u>County</u>	<u>Previous Company Sheet No.</u>	<u>Previous Effective Date</u>	<u>Previous Order No.</u>
INTERLACHEN LK. EST./ PARK MANOR	PUTNAM	1st Rev #39.0, 39.1	09/20/96	96-1320-WS

APPLICABILITY:

To any Customers for which no other rate schedule applies.

LIMITATIONS:

Subject to all of the Company's Rules and Regulations of this tariff, all applicable service agreement conditions, and all applicable riders.

All the rates, conditions and regulations referred to herein are subject to approval, amendment and change by any regulatory body having jurisdiction thereof.

TERMS OF PAYMENT:

Bills are due and payable when rendered and become delinquent if not paid within twenty (20) days. After five (5) working days' written notice is mailed to the Customer separate and apart from any other bill, service may then be discontinued.

TYPE OF FILING:

Filing Description:	Application for Name Change
Rate Description:	Authorized Final Rates in Docket #950495-WS
Filing Date:	January 6, 1997
Authority No.:	Refer to stamp on reverse side
Docket No.:	
Order No.:	
Order Date:	

NOTES:

Effective Date:

By:


Forrest L. Ludsen, Vice President
Finance and Administration

**RATE SCHEDULE: INTERLACHEN LAKE ESTATES/PARK MANOR - RG & MF
RESIDENTIAL, GENERAL & MULTI-FAMILY MASTER METER SERVICES**

BILLING PERIOD:

Monthly billing cycle.

RATE:

Base Facility Charge:

<u>Meter Size</u>	<u>Charge Per Billing Period</u>
5/8" x 3/4"	\$16.34
3/4"	\$24.51
1"	\$40.85
1-1/2"	\$81.70
2"	\$130.72
3"	\$261.44
4"	\$408.50
6"	\$817.00
8"	\$1,307.20
10"	\$1,879.10

Gallage Charge:

All Gallage \$2.85 per 1,000 gallons

Minimum Charge:

Base Facility Charge

Utility Tax Rider:

See Section VII

OTHER CHARGES:

Allowance For Funds Prudently Invested (AFPI) Charges
Customer Deposits
Meter Test Deposits
Miscellaneous Service Charges
Service Availability Charges

See Section VI
See Section VII
See Section VII
See Section VII
See Section VI

Effective Date:

By:


Forrest L. Lutsen, Vice President
Finance and Administration

RATE SCHEDULE: JUNGLE DEN - RG & MF
RESIDENTIAL GENERAL & MULTI-FAMILY MASTER METER SERVICES

AVAILABILITY:

Available throughout the area served by the following systems:

<u>System</u>	<u>County</u>	<u>Previous Company Sheet No.</u>	<u>Previous Effective Date</u>	<u>Previous Order No.</u>
JUNGLE DEN	VOLUSIA	1st Rev #40.0, 40.1	09/20/96	96-1320-WS

APPLICABILITY:

To any Customers for which no other rate schedule applies.

LIMITATIONS:

Subject to all of the Company's Rules and Regulations of this tariff, all applicable service agreement conditions, and all applicable riders.

All the rates, conditions and regulations referred to herein are subject to approval, amendment and change by any regulatory body having jurisdiction thereof.

TERMS OF PAYMENT:

Bills are due and payable when rendered and become delinquent if not paid within twenty (20) days. After five (5) working days' written notice is mailed to the Customer separate and apart from any other bill, service may then be discontinued.

TYPE OF FILING:

Filing Description:	Application for Name Change
Rate Description:	Authorized Final Rates in Docket #950495-WS
Filing Date:	January 6, 1997
Authority No.:	Refer to stamp on reverse side
Docket No.:	
Order No.:	
Order Date:	

NOTES:

Effective Date:

By:


Forrest L. Lidsen, Vice President
Finance and Administration

RATE SCHEDULE: JUNGLE DEN - RG & MF
RESIDENTIAL, GENERAL & MULTI-FAMILY MASTER METER SERVICES

BILLING PERIOD:

Monthly billing cycle.

RATE:

Base Facility Charge:

<u>Meter Size</u>	<u>Charge Per Billing Period</u>
5/8" x 3/4"	\$6.00
3/4"	\$9.00
1"	\$15.00
1-1/2"	\$30.00
2"	\$48.00
3"	\$96.00
4"	\$150.00
6"	\$300.00
8"	\$480.00
10"	\$690.00

Gallage Charge:

All Gallage \$4.60 per 1,000 gallons

Minimum Charge:

Base Facility Charge

Utility Tax Rider:

See Section VII

OTHER CHARGES:

Allowance For Funds Prudently Invested (AFPI) Charges	See Section VI
Customer Deposits	See Section VII
Meter Test Deposits	See Section VII
Miscellaneous Service Charges	See Section VII
Service Availability Charges	See Section VI

Effective Date:

By:


Forrest L. Lutsen, Vice President
Finance and Administration

**RATE SCHEDULE: KEYSTONE CLUB ESTATES - RG & MF
RESIDENTIAL GENERAL & MULTI-FAMILY MASTER METER SERVICES**

AVAILABILITY:

Available throughout the area served by the following systems:

<u>System</u>	<u>County</u>	<u>Previous Company Sheet No.</u>	<u>Previous Effective Date</u>	<u>Previous Order No.</u>
KEYSTONE CLUB ESTATES	BRADFORD	1st Rev #41.0, 41.1	09/20/96	96-1320-WS

APPLICABILITY:

To any Customers for which no other rate schedule applies.

LIMITATIONS:

Subject to all of the Company's Rules and Regulations of this tariff, all applicable service agreement conditions, and all applicable riders.

All the rates, conditions and regulations referred to herein are subject to approval, amendment and change by any regulatory body having jurisdiction thereof.

TERMS OF PAYMENT:

Bills are due and payable when rendered and become delinquent if not paid within twenty (20) days. After five (5) working days' written notice is mailed to the Customer separate and apart from any other bill, service may then be discontinued.

TYPE OF FILING:

Filing Description:	Application for Name Change
Rate Description:	Authorized Final Rates in Docket #950495-WS
Filing Date:	January 6, 1997
Authority No.:	Refer to stamp on reverse side
Docket No.:	
Order No.:	
Order Date:	

NOTES:

Effective Date:

By:

Forrest L. Lidsen
Forrest L. Lidsen, Vice President
Finance and Administration

RATE SCHEDULE: KEYSTONE CLUB ESTATES - RG & ME
RESIDENTIAL, GENERAL & MULTI-FAMILY MASTER METER SERVICES

BILLING PERIOD:

Monthly billing cycle.

RATE:

Base Facility Charge:

<u>Meter Size</u>	<u>Charge Per Billing Period</u>
5/8" x 3/4"	\$13.26
3/4"	\$19.89
1"	\$33.15
1-1/2"	\$66.30
2"	\$106.08
3"	\$212.16
4"	\$331.50
6"	\$663.00
8"	\$1,060.80
10"	\$1,524.90

Gallage Charge:

All Gallage \$2.82 per 1,000 gallons

Minimum Charge:

Base Facility Charge

Utility Tax Rider:

See Section VII

OTHER CHARGES:

Allowance For Funds Prudently Invested (AFPI) Charges
Customer Deposits
Meter Test Deposits
Miscellaneous Service Charges
Service Availability Charges

See Section VI
See Section VII
See Section VII
See Section VII
See Section VI

Effective Date:

By:


Forrest L. Lutsen, Vice President
Finance and Administration

RATE SCHEDULE: KEYSTONE HEIGHTS - RG & MF
RESIDENTIAL, GENERAL & MULTI-FAMILY MASTER METER SERVICES

AVAILABILITY:

Available throughout the area served by the following systems:

<u>System</u>	<u>County</u>	<u>Previous Company Sheet No.</u>	<u>Previous Effective Date</u>	<u>Previous Order No.</u>
KEYSTONE HEIGHTS	CLAY	1st Rev #42.0, 42.1	09/20/96	96-1320-WS

APPLICABILITY:

To any Customers for which no other rate schedule applies.

LIMITATIONS:

Subject to all of the Company's Rules and Regulations of this tariff, all applicable service agreement conditions, and all applicable riders.

All the rates, conditions and regulations referred to herein are subject to approval, amendment and change by any regulatory body having jurisdiction thereof.

TERMS OF PAYMENT:

Bills are due and payable when rendered and become delinquent if not paid within twenty (20) days. After five (5) working days' written notice is mailed to the Customer separate and apart from any other bill, service may then be discontinued.

TYPE OF FILING:

Filing Description:	Application for Name Change
Rate Description:	Authorized Final Rates in Docket #950495-WS
Filing Date:	January 6, 1997
Authority No.:	Refer to stamp on reverse side
Docket No.:	
Order No.:	
Order Date:	

NOTES:

Effective Date:

By:


Forrest L. Lutsen, Vice President
Finance and Administration

RATE SCHEDULE: KEYSTONE HEIGHTS - RG & MF
RESIDENTIAL, GENERAL & MULTI-FAMILY MASTER METER SERVICES

BILLING PERIOD:

Monthly billing cycle.

RATE:

Base Facility Charge:

<u>Meter Size</u>	<u>Charge Per Billing Period</u>
5/8" x 3/4"	\$9.13
3/4"	\$13.70
1"	\$22.83
1-1/2"	\$45.65
2"	\$73.04
3"	\$146.08
4"	\$228.25
6"	\$456.50
8"	\$730.40
10"	\$1,049.95

Gallage Charge:

All Gallage \$1.97 per 1,000 gallons

Minimum Charge:

Base Facility Charge

Utility Tax Rider:

See Section VII

OTHER CHARGES:

Allowance For Funds Prudently Invested (AFPI) Charges
Customer Deposits
Meter Test Deposits
Miscellaneous Service Charges
Service Availability Charges

See Section VI
See Section VII
See Section VII
See Section VII
See Section VI

Effective Date:

By:


Forrest L. Lutsen, Vice President
Finance and Administration

RATE SCHEDULE: KEYSTONE HEIGHTS - PF
PRIVATE FIRE PROTECTION SERVICE

AVAILABILITY:

Available throughout the area served by the following systems:

<u>System</u>	<u>County</u>	<u>Previous Company Sheet No.</u>	<u>Previous Effective Date</u>	<u>Previous Order No.</u>
KEYSTONE HEIGHTS	CLAY	1st Rev # 42.2, 42.3	09/20/96	96-1320-WS

APPLICABILITY:

To private service lines for fire protection purposes..

LIMITATIONS:

Subject to all of the Company's Rules and Regulations of this tariff, all applicable service agreement conditions, and all applicable riders.

All the rates, conditions and regulations referred to herein are subject to approval, amendment and change by any regulatory body having jurisdiction thereof.

TERMS OF PAYMENT:

Bills are due and payable when rendered and become delinquent if not paid within twenty (20) days. After five (5) working days' written notice is mailed to the Customer separate and apart from any other bill, service may then be discontinued.

TYPE OF FILING:

Filing Description:	Application for Name Change
Rate Description:	Authorized Final Rates in Docket #950495-WS
Filing Date:	January 6, 1997
Authority No.:	Refer to stamp on reverse side
Docket No.:	
Order No.:	
Order Date:	

NOTES:

Effective Date:

By:

Forrest L. Lutsen
Forrest L. Lutsen, Vice President
Finance and Administration

RATE SCHEDULE: KEYSTONE HEIGHTS - PE
PRIVATE FIRE PROTECTION SERVICE

BILLING PERIOD:

Monthly billing cycle.

RATE:

Base Facility Charge:

<u>Meter Size</u>	<u>Charge Per Billing Period</u>
2"	\$6.09
3"	\$12.17
4"	\$19.02
6"	\$38.04
8"	\$60.87
10"	\$87.50

Gallage Charge:

Not Applicable

Minimum Charge:

Flat Rate

Utility Tax Rider:

See Section VII

OTHER CHARGES:

Allowance For Funds Prudently Invested (AFPI) Charges
Customer Deposits
Meter Test Deposits
Miscellaneous Service Charges
Service Availability Charges

See Section VI
See Section VII
See Section VII
See Section VII
See Section VI

Effective Date:

By:


Forrest L. Lidsen, Vice President
Finance and Administration

RATE SCHEDULE: KINGSWOOD - RG & MF
RESIDENTIAL, GENERAL & MULTI-FAMILY MASTER METER SERVICES

AVAILABILITY:

Available throughout the area served by the following systems:

<u>System</u>	<u>County</u>	<u>Previous Company Sheet No.</u>	<u>Previous Effective Date</u>	<u>Previous Order No.</u>
KINGSWOOD	BREVARD	1st Rev #43.0, 43.1	09/20/96	96-1320-WS

APPLICABILITY:

To any Customers for which no other rate schedule applies.

LIMITATIONS:

Subject to all of the Company's Rules and Regulations of this tariff, all applicable service agreement conditions, and all applicable riders.

All the rates, conditions and regulations referred to herein are subject to approval, amendment and change by any regulatory body having jurisdiction thereof.

TERMS OF PAYMENT:

Bills are due and payable when rendered and become delinquent if not paid within twenty (20) days. After five (5) working days' written notice is mailed to the Customer separate and apart from any other bill, service may then be discontinued.

TYPE OF FILING:

Filing Description:	Application for Name Change
Rate Description:	Authorized Final Rates in Docket #950495-WS
Filing Date:	January 6, 1997
Authority No.:	Refer to stamp on reverse side
Docket No.:	
Order No.:	
Order Date:	

NOTES:

Effective Date:

By:


Forrest L. Lutsen, Vice President
Finance and Administration

RATE SCHEDULE: KINGSWOOD - RG & MF
RESIDENTIAL, GENERAL & MULTI-FAMILY MASTER METER SERVICES

BILLING PERIOD:

Monthly billing cycle.

RATE:

Base Facility Charge:

<u>Meter Size</u>	<u>Charge Per Billing Period</u>
5/8" x 3/4"	\$10.35
3/4"	\$15.53
1"	\$25.88
1-1/2"	\$51.75
2"	\$82.80
3"	\$165.60
4"	\$258.75
6"	\$517.50
8"	\$828.00
10"	\$1,190.25

Gallage Charge:

All Gallage \$2.58 per 1,000 gallons

Minimum Charge:

Base Facility Charge

Utility Tax Rider:

See Section VII

OTHER CHARGES:

Allowance For Funds Prudently Invested (AFPI) Charges	See Section VI
Customer Deposits	See Section VII
Meter Test Deposits	See Section VII
Miscellaneous Service Charges	See Section VII
Service Availability Charges	See Section VI

Effective Date:

By:


Forrest L. Lidsen, Vice President
Finance and Administration

RATE SCHEDULE: LAKE AJAY ESTATES - RG & MF
RESIDENTIAL, GENERAL & MULTI-FAMILY MASTER METER SERVICES

AVAILABILITY:

Available throughout the area served by the following systems:

<u>System</u>	<u>County</u>	<u>Previous Company Sheet No.</u>	<u>Previous Effective Date</u>	<u>Previous Order No.</u>
LAKE AJAY ESTATES	OSCEOLA	1st Rev #44.0, 44.1	09/20/96	96-1320-WS

APPLICABILITY:

To any Customers for which no other rate schedule applies.

LIMITATIONS:

Subject to all of the Company's Rules and Regulations of this tariff, all applicable service agreement conditions, and all applicable riders.

All the rates, conditions and regulations referred to herein are subject to approval, amendment and change by any regulatory body having jurisdiction thereof.

TERMS OF PAYMENT:

Bills are due and payable when rendered and become delinquent if not paid within twenty (20) days. After five (5) working days' written notice is mailed to the Customer separate and apart from any other bill, service may then be discontinued.

TYPE OF FILING:

Filing Description:	Application for Name Change
Rate Description:	Authorized Final Rates in Docket #950495-WS
Filing Date:	January 6, 1997
Authority No.:	Refer to stamp on reverse side
Docket No.:	
Order No.:	
Order Date:	

NOTES:

Effective Date:

By:


Forrest L. Lutsen, Vice President
Finance and Administration

RATE SCHEDULE: LAKE AJAY ESTATES - RG & MF
RESIDENTIAL, GENERAL & MULTI-FAMILY MASTER METER SERVICES

BILLING PERIOD:

Monthly billing cycle.

RATE:

Base Facility Charge:

<u>Meter Size</u>	<u>Charge Per Billing Period</u>
5/8" x 3/4"	\$23.70
3/4"	\$35.55
1"	\$59.25
1-1/2"	\$118.50
2"	\$189.60
3"	\$379.20
4"	\$592.50
6"	\$1,185.00
8"	\$1,896.00
10"	\$2,725.50

Gallage Charge:

All Gallage \$2.83 per 1,000 gallons

Minimum Charge:

Base Facility Charge

Utility Tax Rider:

See Section VII

OTHER CHARGES:

Allowance For Funds Prudently Invested (AFPI) Charges	See Section VI
Customer Deposits	See Section VII
Meter Test Deposits	See Section VII
Miscellaneous Service Charges	See Section VII
Service Availability Charges	See Section VI

Effective Date:

By:


Forrest L. Lutsen, Vice President
Finance and Administration

RATE SCHEDULE: LAKE BRANTLEY - RG & ME
RESIDENTIAL, GENERAL & MULTI-FAMILY MASTER METER SERVICES

AVAILABILITY:

Available throughout the area served by the following systems:

<u>System</u>	<u>County</u>	<u>Previous Company Sheet No.</u>	<u>Previous Effective Date</u>	<u>Previous Order No.</u>
LAKE BRANTLEY	SEMINOLE	1st Rev #45.0, 45.1	09/20/96	96-1320-WS

APPLICABILITY:

To any Customers for which no other rate schedule applies.

LIMITATIONS:

Subject to all of the Company's Rules and Regulations of this tariff, all applicable service agreement conditions, and all applicable riders.

All the rates, conditions and regulations referred to herein are subject to approval, amendment and change by any regulatory body having jurisdiction thereof.

TERMS OF PAYMENT:

Bills are due and payable when rendered and become delinquent if not paid within twenty (20) days. After five (5) working days' written notice is mailed to the Customer separate and apart from any other bill, service may then be discontinued.

TYPE OF FILING:

Filing Description:	Application for Name Change
Rate Description:	Authorized Final Rates in Docket #950495-WS
Filing Date:	January 6, 1997
Authority No.:	Refer to stamp on reverse side
Docket No.:	
Order No.:	
Order Date:	

NOTES:

Effective Date:

By:


Forrest L. Lutsen, Vice President
Finance and Administration

RATE SCHEDULE: LAKE BRANTLEY - RG & MF
RESIDENTIAL, GENERAL & MULTI-FAMILY MASTER METER SERVICES

BILLING PERIOD:

Monthly billing cycle.

RATE:

Base Facility Charge:

<u>Meter Size</u>	<u>Charge Per Billing Period</u>
5/8" x 3/4"	\$17.60
3/4"	\$26.40
1"	\$44.00
1-1/2"	\$88.00
2"	\$140.80
3"	\$281.60
4"	\$440.00
6"	\$880.00
8"	\$1,408.00
10"	\$2,024.00

Gallage Charge:

All Gallage \$3.44 per 1,000 gallons

Minimum Charge:

Base Facility Charge

Utility Tax Rider:

See Section VII

OTHER CHARGES:

Allowance For Funds Prudently Invested (AFPI) Charges
Customer Deposits
Meter Test Deposits
Miscellaneous Service Charges
Service Availability Charges

See Section VI
See Section VII
See Section VII
See Section VII
See Section VI

Effective Date:

By:


Forrest L. Lutsen, Vice President
Finance and Administration

**RATE SCHEDULE: LAKE CONWAY PARK - RG & MF
RESIDENTIAL, GENERAL & MULTI-FAMILY MASTER METER SERVICES**

AVAILABILITY:

Available throughout the area served by the following systems:

<u>System</u>	<u>County</u>	<u>Previous Company Sheet No.</u>	<u>Previous Effective Date</u>	<u>Previous Order No.</u>
LAKE CONWAY PARK	ORANGE	1st Rev #46.0, 46.1	09/20/96	96-1320-WS

APPLICABILITY:

To any Customers for which no other rate schedule applies.

LIMITATIONS:

Subject to all of the Company's Rules and Regulations of this tariff, all applicable service agreement conditions, and all applicable riders.

All the rates, conditions and regulations referred to herein are subject to approval, amendment and change by any regulatory body having jurisdiction thereof.

TERMS OF PAYMENT:

Bills are due and payable when rendered and become delinquent if not paid within twenty (20) days. After five (5) working days' written notice is mailed to the Customer separate and apart from any other bill, service may then be discontinued.

TYPE OF FILING:

Filing Description:	Application for Name Change
Rate Description:	Authorized Final Rates in Docket #950495-WS
Filing Date:	January 6, 1997
Authority No.:	Refer to stamp on reverse side
Docket No.:	
Order No.:	
Order Date:	

NOTES:

Effective Date:

By:

Forrest L. Lutsen
Forrest L. Lutsen, Vice President
Finance and Administration

RATE SCHEDULE: LAKE CONWAY PARK - RG & MF
RESIDENTIAL, GENERAL & MULTI-FAMILY MASTER METER SERVICES

BILLING PERIOD:

Monthly billing cycle.

RATE:

Base Facility Charge:

<u>Meter Size</u>	<u>Charge Per Billing Period</u>
5/8" x 3/4"	\$13.26
3/4"	\$19.89
1"	\$33.15
1-1/2"	\$66.30
2"	\$106.08
3"	\$212.16
4"	\$331.50
6"	\$663.00
8"	\$1,060.80
10"	\$1,524.90

Gallage Charge:

All Gallage \$2.82 per 1,000 gallons

Minimum Charge:

Base Facility Charge

Utility Tax Rider:

See Section VII

OTHER CHARGES:

Allowance For Funds Prudently Invested (AFPI) Charges
Customer Deposits
Meter Test Deposits
Miscellaneous Service Charges
Service Availability Charges

See Section VI
See Section VII
See Section VII
See Section VII
See Section VI

Effective Date:

By:

Forrest L. Lutsen
Forrest L. Lutsen, Vice President
Finance and Administration

RATE SCHEDULE: LAKE GIBSON ESTATES - RG & MF
RESIDENTIAL GENERAL & MULTI-FAMILY MASTER METER SERVICES

AVAILABILITY:

Available throughout the area served by the following systems:

<u>System</u>	<u>County</u>	<u>Previous Effective Sheet No.</u>	<u>Previous Previous Date</u>	<u>Order No.</u>
LAKE GIBSON ESTATES	POLK	Orig #46.6, 46.7	N/A	N/A

APPLICABILITY:

To any Customers for which no other rate schedule applies.

LIMITATIONS:

Subject to all of the Company's Rules and Regulations of this tariff, all applicable service agreement conditions, and all applicable riders.

All the rates, conditions and regulations referred to herein are subject to approval, amendment and change by any regulatory body having jurisdiction thereof.

TERMS OF PAYMENT:

Bills are due and payable when rendered and become delinquent if not paid within twenty (20) days. After five (5) working days' written notice is mailed to the Customer separate and apart from any other bill, service may then be discontinued.

TYPE OF FILING:

Filing Description:	Application for Name Change
Rate Description:	Currently Authorized Rates
Filing Date:	January 6, 1997
Authority No.:	Refer to stamp on reverse side
Docket No.:	
Order No.:	
Order Date:	

NOTES:

Effective Date:

By:


Forrest L. Lutsen, Vice President
Finance and Administration

**RATE SCHEDULE: LAKE GIBSON ESTATES - RG & MF
RESIDENTIAL, GENERAL & MULTI-FAMILY MASTER METER SERVICES**

BILLING PERIOD:

Monthly billing cycle.

RATE:

Base Facility Charge:

Meter Size

Charge Per Billing Period

5/8" x 3/4"

\$6.04

Gallage Charge:

All Gallage

\$0.87 per 1,000 gallons

Minimum Charge:

Base Facility Charge

Utility Tax Rider:

See Section VII

OTHER CHARGES:

Allowance For Funds Prudently Invested (AFPI) Charges

See Section VI

Customer Deposits

See Section VII

Meter Test Deposits

See Section VII

Miscellaneous Service Charges

See Section VII

Service Availability Charges

See Section VI

Effective Date:

By:

Forrest L. Lidsen

Forrest L. Lidsen, Vice President
Finance and Administration

**RATE SCHEDULE: LAKE HARRIET ESTATES - RG & ME
RESIDENTIAL, GENERAL & MULTI-FAMILY MASTER METER SERVICES**

AVAILABILITY:

Available throughout the area served by the following systems:

<u>System</u>	<u>County</u>	<u>Previous Company Sheet No.</u>	<u>Previous Effective Date</u>	<u>Previous Order No.</u>
LAKE HARRIET EST.	ORANGE	1st Rev #47.0, 47.1	09/20/96	96-1320-WS

APPLICABILITY:

To any Customers for which no other rate schedule applies.

LIMITATIONS:

Subject to all of the Company's Rules and Regulations of this tariff, all applicable service agreement conditions, and all applicable riders.

All the rates, conditions and regulations referred to herein are subject to approval, amendment and change by any regulatory body having jurisdiction thereof.

TERMS OF PAYMENT:

Bills are due and payable when rendered and become delinquent if not paid within twenty (20) days. After five (5) working days' written notice is mailed to the Customer separate and apart from any other bill, service may then be discontinued.

TYPE OF FILING:

Filing Description:	Application for Name Change
Rate Description:	Authorized Final Rates in Docket #950495-WS
Filing Date:	January 6, 1997
Authority No.:	Refer to stamp on reverse side
Docket No.:	
Order No.:	
Order Date:	

NOTES:

Effective Date:

By:


Forrest L. Lutsen, Vice President
Finance and Administration

**RATE SCHEDULE: LAKE HARRIET ESTATES - RG & MF
RESIDENTIAL, GENERAL & MULTI-FAMILY MASTER METER SERVICES**

BILLING PERIOD:

Monthly billing cycle.

RATE:

Base Facility Charge:

<u>Meter Size</u>	<u>Charge Per Billing Period</u>
5/8" x 3/4"	\$9.13
3/4"	\$13.70
1"	\$22.83
1-1/2"	\$45.65
2"	\$73.04
3"	\$146.08
4"	\$228.25
6"	\$456.50
8"	\$730.40
10"	\$1,049.95

Gallage Charge:

All Gallage \$1.97 per 1,000 gallons

Minimum Charge:

Base Facility Charge

Utility Tax Rider:

See Section VII

OTHER CHARGES:

Allowance For Funds Prudently Invested (AFPI) Charges
Customer Deposits
Meter Test Deposits
Miscellaneous Service Charges
Service Availability Charges

See Section VI
See Section VII
See Section VII
See Section VII
See Section VI

Effective Date:

By:


Forrest L. Lutsen, Vice President
Finance and Administration

RATE SCHEDULE: LAKESIDE - RG & MF
RESIDENTIAL, GENERAL & MULTI-FAMILY MASTER METER SERVICES

AVAILABILITY:

Available throughout the area served by the following systems:

<u>System</u>	<u>County</u>	<u>Previous Company Sheet No.</u>	<u>Previous Effective Date</u>	<u>Previous Order No.</u>
LAKESIDE	CITRUS	1st Rev #48.0, 48.1	09/20/96	96-1320-WS

APPLICABILITY:

To any Customers for which no other rate schedule applies.

LIMITATIONS:

Subject to all of the Company's Rules and Regulations of this tariff, all applicable service agreement conditions, and all applicable riders.

All the rates, conditions and regulations referred to herein are subject to approval, amendment and change by any regulatory body having jurisdiction thereof.

TERMS OF PAYMENT:

Bills are due and payable when rendered and become delinquent if not paid within twenty (20) days. After five (5) working days' written notice is mailed to the Customer separate and apart from any other bill, service may then be discontinued.

TYPE OF FILING:

Filing Description:	Application for Name Change
Rate Description:	Authorized Final Rates in Docket #950495-WS
Filing Date:	January 6, 1997
Authority No.:	Refer to stamp on reverse side
Docket No.:	
Order No.:	
Order Date:	

NOTES:

Effective Date:

By:


Forrest L. Lutsen, Vice President
Finance and Administration

RATE SCHEDULE: LAKESIDE - RG & MF
RESIDENTIAL, GENERAL & MULTI-FAMILY MASTER METER SERVICES

BILLING PERIOD:

Monthly billing cycle.

RATE:

Base Facility Charge:

<u>Meter Size</u>	<u>Charge Per Billing Period</u>
5/8" x 3/4"	\$16.40
3/4"	\$24.60
1"	\$41.00
1-1/2"	\$82.00
2"	\$131.20
3"	\$262.40
4"	\$410.00
6"	\$820.00
8"	\$1312.00
10"	\$1886.00

Gallage Charge:

All Gallage \$3.56 per 1,000 gallons

Minimum Charge:

Base Facility Charge

Utility Tax Rider:

See Section VII

OTHER CHARGES:

Allowance For Funds Prudently Invested (AFPI) Charges	See Section VI
Customer Deposits	See Section VII
Meter Test Deposits	See Section VII
Miscellaneous Service Charges	See Section VII
Service Availability Charges	See Section VI

Effective Date:

By:


Forrest L. Lutsen, Vice President
Finance and Administration

RATE SCHEDULE: LAKEVIEW VILLAS - RG & MF
RESIDENTIAL, GENERAL & MULTI-FAMILY MASTER METER SERVICES

AVAILABILITY:

Available throughout the area served by the following systems:

<u>System</u>	<u>County</u>	<u>Previous Company Sheet No.</u>	<u>Previous Effective Date</u>	<u>Previous Order No.</u>
LAKEVIEW VILLAS	CLAY	1st Rev #49.0, 49.1	09/20/96	96-1320-WS

APPLICABILITY:

To any Customers for which no other rate schedule applies.

LIMITATIONS:

Subject to all of the Company's Rules and Regulations of this tariff, all applicable service agreement conditions, and all applicable riders.

All the rates, conditions and regulations referred to herein are subject to approval, amendment and change by any regulatory body having jurisdiction thereof.

TERMS OF PAYMENT:

Bills are due and payable when rendered and become delinquent if not paid within twenty (20) days. After five (5) working days' written notice is mailed to the Customer separate and apart from any other bill, service may then be discontinued.

TYPE OF FILING:

Filing Description:	Application for Name Change
Rate Description:	Authorized Final Rates in Docket #950495-WS
Filing Date:	January 6, 1997
Authority No.:	Refer to stamp on reverse side
Docket No.:	
Order No.:	
Order Date:	

NOTES:

Effective Date:

By:


Forrest L. Lutsen, Vice President
Finance and Administration

RATE SCHEDULE: LAKEVIEW VILLAS - RG & MF
RESIDENTIAL, GENERAL & MULTI-FAMILY MASTER METER SERVICES

BILLING PERIOD:

Monthly billing cycle.

RATE:

Base Facility Charge:

<u>Meter Size</u>	<u>Charge Per Billing Period</u>
5/8" x 3/4"	\$13.70
3/4"	\$20.55
1"	\$34.25
1-1/2"	\$68.50
2"	\$109.60
3"	\$219.20
4"	\$342.50
6"	\$685.00
8"	\$1,096.00
10"	\$1,575.50

Gallage Charge:

All Gallage \$3.83 per 1,000 gallons

Minimum Charge:

Base Facility Charge

Utility Tax Rider:

See Section VII

OTHER CHARGES:

Allowance For Funds Prudently Invested (AFPI) Charges	See Section VI
Customer Deposits	See Section VII
Meter Test Deposits	See Section VII
Miscellaneous Service Charges	See Section VII
Service Availability Charges	See Section VI

Effective Date:

By:


Forrest L. Ludson, Vice President
Finance and Administration

RATE SCHEDULE: LEHIGH - RG & MF
RESIDENTIAL, GENERAL & MULTI-FAMILY MASTER METER SERVICES

AVAILABILITY:

Available throughout the area served by the following systems:

<u>System</u>	<u>County</u>	<u>Previous Company Sheet No.</u>	<u>Previous Effective Date</u>	<u>Previous Order No.</u>
LEHIGH	LEE	1st Rev #50.0, 50.1	09/20/96	96-1320-WS

APPLICABILITY:

To any Customers for which no other rate schedule applies.

LIMITATIONS:

Subject to all of the Company's Rules and Regulations of this tariff, all applicable service agreement conditions, and all applicable riders.

All the rates, conditions and regulations referred to herein are subject to approval, amendment and change by any regulatory body having jurisdiction thereof.

TERMS OF PAYMENT:

Bills are due and payable when rendered and become delinquent if not paid within twenty (20) days. After five (5) working days' written notice is mailed to the Customer separate and apart from any other bill, service may then be discontinued.

TYPE OF FILING:

Filing Description:	Application for Name Change
Rate Description:	Authorized Final Rates in Docket #950495-WS
Filing Date:	January 6, 1997
Authority No.:	Refer to stamp on reverse side
Docket No.:	
Order No.:	
Order Date:	

NOTES:

Effective Date:

By:


Forrest L. Lutsen, Vice President
Finance and Administration

RATE SCHEDULE: LEHIGH - RG & MF
RESIDENTIAL GENERAL & MULTI-FAMILY MASTER METER SERVICES

BILLING PERIOD:

Monthly billing cycle.

RATE:

Base Facility Charge:

<u>Meter Size</u>	<u>Charge Per Billing Period</u>
5/8" x 3/4"	\$16.34
3/4"	\$24.51
1"	\$40.85
1-1/2"	\$81.70
2"	\$130.72
3"	\$261.44
4"	\$408.50
6"	\$817.00
8"	\$1,307.20
10"	\$1,879.10

Gallage Charge:

All Gallage \$2.85 per 1,000 gallons

Minimum Charge:

Base Facility Charge

Utility Tax Rider:

See Section VII

OTHER CHARGES:

Allowance For Funds Prudently Invested (AFPI) Charges	See Section VI
Customer Deposits	See Section VII
Meter Test Deposits	See Section VII
Miscellaneous Service Charges	See Section VII
Service Availability Charges	See Section VI

Effective Date:

By:


Forrest L. Lutsen, Vice President
Finance and Administration

RATE SCHEDULE: LEHIGH - PF
PRIVATE FIRE PROTECTION SERVICE

AVAILABILITY:

Available throughout the area served by the following systems:

<u>System</u>	<u>County</u>	<u>Previous Company Sheet No.</u>	<u>Previous Effective Date</u>	<u>Previous Order No.</u>
LEHIGH	LEE	1st Rev #50.2, 50.3	09/20/96	96-1320-WS

APPLICABILITY:

To private service lines for fire protection purposes.

LIMITATIONS:

Subject to all of the Company's Rules and Regulations of this tariff, all applicable service agreement conditions, and all applicable riders.

All the rates, conditions and regulations referred to herein are subject to approval, amendment and change by any regulatory body having jurisdiction thereof.

TERMS OF PAYMENT:

Bills are due and payable when rendered and become delinquent if not paid within twenty (20) days. After five (5) working days' written notice is mailed to the Customer separate and apart from any other bill, service may then be discontinued.

TYPE OF FILING:

Filing Description:	Application for Name Change
Rate Description:	Authorized Final Rates in Docket #950495-WS
Filing Date:	January 6, 1997
Authority No.:	Refer to stamp on reverse side
Docket No.:	
Order No.:	
Order Date:	

NOTES:

Effective Date:

By:


Forrest L. Ludsen, Vice President
Finance and Administration

RATE SCHEDULE: LEHIGH - PF
PRIVATE FIRE PROTECTION SERVICE

BILLING PERIOD:

Monthly billing cycle.

RATE:

Base Facility Charge:

<u>Meter Size</u>	<u>Charge Per Billing Period</u>
2"	\$10.89
3"	\$21.79
4"	\$34.04
6"	\$68.08
8"	\$108.93
10"	\$156.59

Gallage Charge:

Not Applicable

Minimum Charge:

Fiat Rate

Utility Tax Rider:

See Section VII

OTHER CHARGES:

Allowance For Funds Prudently Invested (AFPI) Charges	See Section VI
Customer Deposits	See Section VII
Meter Test Deposits	See Section VII
Miscellaneous Service Charges	See Section VII
Service Availability Charges	See Section VI

Effective Date:

By:


Forrest L. Lutsen, Vice President
Finance and Administration

RATE SCHEDULE: LEILANI HEIGHTS - RG & MF
RESIDENTIAL GENERAL & MULTI-FAMILY MASTER METER SERVICES

AVAILABILITY:

Available throughout the area served by the following systems:

<u>System</u>	<u>County</u>	<u>Previous Company Sheet No.</u>	<u>Previous Effective Date</u>	<u>Previous Order No.</u>
LEILANI HEIGHTS	MARTIN	1st Rev #51.0, 51.1	09/20/96	96-1320-WS

APPLICABILITY:

To any Customers for which no other rate schedule applies.

LIMITATIONS:

Subject to all of the Company's Rules and Regulations of this tariff, all applicable service agreement conditions, and all applicable riders.

All the rates, conditions and regulations referred to herein are subject to approval, amendment and change by any regulatory body having jurisdiction thereof.

TERMS OF PAYMENT:

Bills are due and payable when rendered and become delinquent if not paid within twenty (20) days. After five (5) working days' written notice is mailed to the Customer separate and apart from any other bill, service may then be discontinued.

TYPE OF FILING:

Filing Description:	Application for Name Change
Rate Description:	Authorized Final Rates in Docket #950495-WS
Filing Date:	January 6, 1997
Authority No.:	Refer to stamp on reverse side
Docket No.:	
Order No.:	
Order Date:	

NOTES:

Effective Date:

By:


Forrest L. Ludsen, Vice President
Finance and Administration

RATE SCHEDULE: LEILANI HEIGHTS - RG & MF
RESIDENTIAL, GENERAL & MULTI-FAMILY MASTER METER SERVICES

BILLING PERIOD:

Monthly billing cycle.

RATE:

Base Facility Charge:

<u>Meter Size</u>	<u>Charge Per Billing Period</u>
5/8" x 3/4"	\$9.13
3/4"	\$13.70
1"	\$22.83
1-1/2"	\$45.65
2"	\$73.04
3"	\$146.08
4"	\$228.25
6"	\$456.50
8"	\$730.40
10"	\$1,049.95

Gallage Charge:

All Gallage \$1.97 per 1,000 gallons

Minimum Charge:

Base Facility Charge

Utility Tax Rider:

See Section VII

OTHER CHARGES:

Allowance For Funds Prudently Invested (AFPI) Charges
Customer Deposits
Meter Test Deposits
Miscellaneous Service Charges
Service Availability Charges

See Section VI
See Section VII
See Section VII
See Section VII
See Section VI

Effective Date:

By:


Forrest L. Lutsen, Vice President
Finance and Administration

RATE SCHEDULE: LEISURE LAKES - RG & MF
RESIDENTIAL, GENERAL & MULTI-FAMILY MASTER METER SERVICES

AVAILABILITY:

Available throughout the area served by the following systems:

<u>System</u>	<u>County</u>	<u>Previous Company Sheet No.</u>	<u>Previous Effective Date</u>	<u>Previous Order No.</u>
LEISURE LAKES	HIGHLANDS	1st Rev #52.0, 52.1	09/20/96	96-1320-WS

APPLICABILITY:

To any Customers for which no other rate schedule applies.

LIMITATIONS:

Subject to all of the Company's Rules and Regulations of this tariff, all applicable service agreement conditions, and all applicable riders.

All the rates, conditions and regulations referred to herein are subject to approval, amendment and change by any regulatory body having jurisdiction thereof.

TERMS OF PAYMENT:

Bills are due and payable when rendered and become delinquent if not paid within twenty (20) days. After five (5) working days' written notice is mailed to the Customer separate and apart from any other bill, service may then be discontinued.

TYPE OF FILING:

Filing Description:	Application for Name Change
Rate Description:	Authorized Final Rates in Docket #950495-WS
Filing Date:	January 6, 1997
Authority No.:	Refer to stamp on reverse side
Docket No.:	
Order No.:	
Order Date:	

NOTES:

Effective Date:

By:


Forrest L. Lutsen, Vice President
Finance and Administration

RATE SCHEDULE: LEISURE LAKES - RG & MF
RESIDENTIAL, GENERAL & MULTI-FAMILY MASTER METER SERVICES

BILLING PERIOD:

Monthly billing cycle.

RATE:

Base Facility Charge:

<u>Meter Size</u>	<u>Charge Per Billing Period</u>
5/8" x 3/4"	\$7.40
3/4"	\$11.10
1"	\$18.50
1-1/2"	\$37.00
2"	\$59.20
3"	\$118.40
4"	\$185.00
6"	\$370.00
8"	\$592.00
10"	\$851.00

Gallage Charge:

All Gallage \$4.46 per 1,000 gallons

Minimum Charge:

Base Facility Charge

Utility Tax Rider:

See Section VII

OTHER CHARGES:

Allowance For Funds Prudently Invested (AFPI) Charges
Customer Deposits
Meter Test Deposits
Miscellaneous Service Charges
Service Availability Charges

See Section VI
See Section VII
See Section VII
See Section VII
See Section VI

Effective Date:

By:


Forrest L. Lidsen, Vice President
Finance and Administration

**RATE SCHEDULES: MARCO ISLAND - RG & MF
RESIDENTIAL, GENERAL & MULTI-FAMILY MASTER METER SERVICES**

AVAILABILITY:

Available throughout the area served by the following systems:

<u>System</u>	<u>County</u>	<u>Previous Company Sheet No.</u>	<u>Previous Effective Date</u>	<u>Previous Order No.</u>
MARCO ISLAND	COLLIER	1st Rev #53.0, 53.1	09/20/96	96-1320-WS

APPLICABILITY:

To any Customers for which no other rate schedule applies.

LIMITATIONS:

Subject to all of the Company's Rules and Regulations of this tariff, all applicable service agreement conditions, and all applicable riders.

All the rates, conditions and regulations referred to herein are subject to approval, amendment and change by any regulatory body having jurisdiction thereof.

TERMS OF PAYMENT:

Bills are due and payable when rendered and become delinquent if not paid within twenty (20) days. After five (5) working days' written notice is mailed to the Customer separate and apart from any other bill, service may then be discontinued.

TYPE OF FILING:

Filing Description:	Application for Name Change
Rate Description:	Authorized Final Rates in Docket #950495-WS
Filing Date:	January 6, 1997
Authority No.:	Refer to stamp on reverse side
Docket No.:	
Order No.:	
Order Date:	

NOTE:

Effective Date:

By:


Forrest L. Lidsen, Vice President
Finance and Administration

RATE SCHEDULES: MARCO ISLAND - RG & MF
RESIDENTIAL, GENERAL & MULTI-FAMILY MASTER METER SERVICES

BILLING PERIOD:

Monthly billing cycle.

RATE:

Base Facility Charge:

<u>Meter Size</u>	<u>Charge Per Billing Period</u>
5/8" X 3/4"	\$16.34
3/4"	\$24.51
1"	\$40.85
1-1/2"	\$81.70
2"	\$130.72
3"	\$261.44
4"	\$408.50
6"	\$817.00
8"	\$1,307.20
10"	\$1,879.10

Gallage Charge:

All Gallage \$2.85 per 1,000 gallons

Minimum Charge:

Base Facility Charge

Utility Tax Rider:

See Section VII

OTHER CHARGES:

Allowance For Funds Prudently Invested (AFPI) Charges	See Section VI
Customer Deposits	See Section VII
Meter Test Deposits	See Section VII
Miscellaneous Service Charges	See Section VII
Service Availability Charges	See Section VI

Effective Date:

By:


Forrest L. Lutsen, Vice President
Finance and Administration

**RATE SCHEDULE: MARCO ISLAND - PF
PRIVATE FIRE PROTECTION SERVICE**

AVAILABILITY:

Available throughout the area served by the following systems:

<u>System</u>	<u>County</u>	<u>Previous Company Sheet No.</u>	<u>Previous Effective Date</u>	<u>Previous Order No.</u>
MARCO ISLAND	COLLIER	1st Rev #53.2, 53.3	09/20/96	96-1320-WS

APPLICABILITY:

To private service lines for fire protection purposes.

LIMITATIONS:

Subject to all of the Company's Rules and Regulations of this tariff, all applicable service agreement conditions, and all applicable riders.

All the rates, conditions and regulations referred to herein are subject to approval, amendment and change by any regulatory body having jurisdiction thereof.

TERMS OF PAYMENT:

Bills are due and payable when rendered and become delinquent if not paid within twenty (20) days. After five (5) working days' written notice is mailed to the Customer separate and apart from any other bill, service may then be discontinued.

TYPE OF FILING:

Filing Description:	Application for Name Change
Rate Description:	Authorized Final Rates in Docket #950495-WS
Filing Date:	January 6, 1997
Authority No.:	Refer to stamp on reverse side
Docket No.:	
Order No.:	
Order Date:	

NOTE:

Effective Date:

By:


Forrest L. Lidsen, Vice President
Finance and Administration

RATE SCHEDULE: MARCO ISLAND - PF
PRIVATE FIRE PROTECTION SERVICE

BILLING PERIOD:

Monthly billing cycle.

RATE:

Base Facility Charge:

<u>Meter Size</u>	<u>Charge Per Billing Period</u>
2"	\$10.89
3"	\$21.79
4"	\$34.04
6"	\$68.08
8"	\$108.93
10"	\$156.59

Gallage Charge:

Not Applicable

Minimum Charge:

Flat Rate

Utility Tax Rider:

See Section VII

OTHER CHARGES:

Allowance For Funds Prudently Invested (AFPI) Charges
Customer Deposits
Meter Test Deposits
Miscellaneous Service Charges
Service Availability Charges

See Section VI
See Section VII
See Section VII
See Section VII
See Section VI

Effective Date:

By:


Forrest L. Lidsen, Vice President
Finance and Administration

RATE SCHEDULE: MARCO ISLAND - RW
RAW WATER SERVICE

AVAILABILITY:

Available throughout the area served by the following systems:

<u>System</u>	<u>County</u>	<u>Previous Company Sheet No.</u>	<u>Previous Effective Date</u>	<u>Previous Order No.</u>
MARCO ISLAND	COLLIER	1st Rev #53.4, 53.5	09/20/96	96-1320-WS

APPLICABILITY:

Bulk water service providing untreated water to water treatment facilities.

LIMITATIONS:

Subject to all of the Company's Rules and Regulations of this tariff, all applicable service agreement conditions, and all applicable riders.

All the rates, conditions and regulations referred to herein are subject to approval, amendment and change by any regulatory body having jurisdiction thereof.

TERMS OF PAYMENT:

Bills are due and payable when rendered and become delinquent if not paid within twenty (20) days. After five (5) working days' written notice is mailed to the Customer separate and apart from any other bill, service may then be discontinued.

TYPE OF FILING:

Filing Description:	Application for Name Change
Rate Description:	Authorized Final Rates in Docket #950495-WS
Filing Date:	January 6, 1997
Authority No.:	Refer to stamp on reverse side
Docket No.:	
Order No.:	
Order Date:	

NOTE:

Effective Date:

By:


Forrest L. Lutsen, Vice President
Finance and Administration

**RATE SCHEDULE: MARCO ISLAND - RW
RAW WATER SERVICE**

BILLING PERIOD:

Monthly billing cycle.

RATE:

Base Facility Charge:

Meter Size

Charge Per Billing Period

All

N/A

Gallage Charge:

All Gallage

\$1.53 per 1,000 gallons

Minimum Charge:

Base Facility Charge

Utility Tax Rider:

See Section VII

OTHER CHARGES:

Allowance For Funds Prudently Invested (AFPI) Charges

See Section VI

Customer Deposits

See Section VII

Meter Test Deposits

See Section VII

Miscellaneous Service Charges

See Section VII

Service Availability Charges

See Section VI

Effective Date:

By:


Forrest L. Lidsen, Vice President
Finance and Administration

RATE SCHEDULE: MARCO SHORES - RG & MF
RESIDENTIAL, GENERAL & MULTI-FAMILY MASTER METER SERVICES

AVAILABILITY:

Available throughout the area served by the following systems:

<u>System</u>	<u>County</u>	<u>Previous Company Sheet No.</u>	<u>Previous Effective Date</u>	<u>Previous Order No.</u>
MARCO SHORES	COLLIER	1st Rev #54.0, 54.1	09/20/96	96-1320-WS

APPLICABILITY:

To any Customers for which no other rate schedule applies.

LIMITATIONS:

Subject to all of the Company's Rules and Regulations of this tariff, all applicable service agreement conditions, and all applicable riders.

All the rates, conditions and regulations referred to herein are subject to approval, amendment and change by any regulatory body having jurisdiction thereof.

TERMS OF PAYMENT:

Bills are due and payable when rendered and become delinquent if not paid within twenty (20) days. After five (5) working days' written notice is mailed to the Customer separate and apart from any other bill, service may then be discontinued.

TYPE OF FILING:

Filing Description:	Application for Name Change
Rate Description:	Authorized Final Rates in Docket #950495-WS
Filing Date:	January 6, 1997
Authority No.:	Refer to stamp on reverse side
Docket No.:	
Order No.:	
Order Date:	

NOTES:

Effective Date:

By:

Forrest L. Lutsen
Forrest L. Lutsen, Vice President
Finance and Administration

RATE SCHEDULE: MARCO SHORES - RG & MF
RESIDENTIAL, GENERAL & MULTI-FAMILY MASTER METER SERVICES

BILLING PERIOD:

Monthly billing cycle.

RATE:

Base Facility Charge:

<u>Meter Size</u>	<u>Charge Per Billing Period</u>
5/8" x 3/4"	\$12.30
3/4"	\$18.45
1"	\$30.75
1-1/2"	\$61.50
2"	\$98.40
3"	\$196.80
4"	\$307.50
6"	\$615.00
8"	\$984.00
10"	\$1,414.50

Gallage Charge:

All Gallage \$3.97 per 1,000 gallons

Minimum Charge:

Base Facility Charge

Utility Tax Rider:

See Section VII

OTHER CHARGES:

Allowance For Funds Prudently Invested (AFPI) Charges	See Section VI
Customer Deposits	See Section VII
Meter Test Deposits	See Section VII
Miscellaneous Service Charges	See Section VII
Service Availability Charge	See Section VI

Effective Date:

By:


Forrest L. Lutsen, Vice President
Finance and Administration

RATE SCHEDULE: MARION OAKS - RG & MF
RESIDENTIAL, GENERAL AND MULTI-FAMILY MASTER METER SERVICES

AVAILABILITY:

Available throughout the area served by the following systems:

<u>System</u>	<u>County</u>	<u>Previous Company Sheet No.</u>	<u>Previous Effective Date</u>	<u>Previous Order No.</u>
MARION OAKS	MARION	1st Rev #55.0, 55.1	09/20/96	96-1320-WS

APPLICABILITY:

To any Customers for which no other rate schedule applies.

LIMITATIONS:

Subject to all of the Company's Rules and Regulations of this tariff, all applicable service agreement conditions, and all applicable riders.

All the rates, conditions and regulations referred to herein are subject to approval, amendment and change by any regulatory body having jurisdiction thereof.

TERMS OF PAYMENT:

Bills are due and payable when rendered and become delinquent if not paid within twenty (20) days. After five (5) working days' written notice is mailed to the Customer separate and apart from any other bill, service may then be discontinued.

TYPE OF FILING:

Filing Description:	Application for Name Change
Rate Description:	Authorized Final Rates in Docket #950495-WS
Filing Date:	January 6, 1997
Authority No.:	Refer to stamp on reverse side
Docket No.:	
Order No.:	
Order Date:	

NOTES:

Effective Date:

By: Forrest L. Lutsen
Forrest L. Lutsen, Vice President
Finance and Administration

RATE SCHEDULE: MARION OAKS - RG & MF
RESIDENTIAL, GENERAL AND MULTI-FAMILY MASTER METER SERVICES

BILLING PERIOD:

Monthly billing cycle.

RATE:

Base Facility Charge:

<u>Meter Size</u>	<u>Charge Per Billing Period</u>
5/8" x 3/4"	\$9.13
3/4"	\$13.70
1"	\$22.83
1-1/2"	\$45.65
2"	\$73.04
3"	\$146.08
4"	\$228.25
6"	\$456.50
8"	\$730.40
10"	\$1,049.95

Gallage Charge:

All Gallage \$1.97 per 1,000 gallons

Minimum Charge:

Base Facility Charge

Utility Tax Rider:

See Section VII

OTHER CHARGES:

Allowance For Funds Prudently Invested (AFPI) Charges
Customer Deposits
Meter Test Deposits
Miscellaneous Service Charges
Service Availability Charges

See Section VI
See Section VII
See Section VII
See Section VII
See Section VI

Effective Date:

By:


Forrest L. Ludsen, Vice President
Finance and Administration

RATE SCHEDULE: MEREDITH MANOR - RG & MF
RESIDENTIAL, GENERAL & MULTI-FAMILY MASTER METER SERVICES

AVAILABILITY:

Available throughout the area served by the following systems:

<u>System</u>	<u>County</u>	<u>Previous Company Sheet No.</u>	<u>Previous Effective Date</u>	<u>Previous Order No.</u>
MEREDITH MANOR	SEMINOLE	1st Rev #56.0, 56.1	09/20/96	96-1320-WS

APPLICABILITY:

To any Customers for which no other rate schedule applies.

LIMITATIONS:

Subject to all of the Company's Rules and Regulations of this tariff, all applicable service agreement conditions, and all applicable riders.

All the rates, conditions and regulations referred to herein are subject to approval, amendment and change by any regulatory body having jurisdiction thereof.

TERMS OF PAYMENT:

Bills are due and payable when rendered and become delinquent if not paid within twenty (20) days. After five (5) working days' written notice is mailed to the Customer separate and apart from any other bill, service may then be discontinued.

TYPE OF FILING:

Filing Description:	Application for Name Change
Rate Description:	Authorized Final Rates in Docket #950495-WS
Filing Date:	January 6, 1997
Authority No.:	Refer to stamp on reverse side
Docket No.:	
Order No.:	
Order Date:	

NOTES:

Effective Date:

By:


Forrest L. Lidsen, Vice President
Finance and Administration

RATE SCHEDULE: MEREDITH MANOR - RG & MF
RESIDENTIAL, GENERAL & MULTI-FAMILY MASTER METER SERVICES

BILLING PERIOD:

Monthly billing cycle.

RATE:

Base Facility Charge:

<u>Meter Size</u>	<u>Charge Per Billing Period</u>
5/8" x 3/4"	\$9.13
3/4"	\$13.70
1"	\$22.83
1-1/2"	\$45.65
2"	\$73.04
3"	\$146.08
4"	\$228.25
6"	\$456.50
8"	\$730.40
10"	\$1,049.95

Gallage Charge:

All Gallage \$1.97 per 1,000 gallons

Minimum Charge:

Base Facility Charge

Utility Tax Rider:

See Section VII

OTHER CHARGES:

Allowance For Funds Prudently Invested (AFPI) Charges
Customer Deposits
Meter Test Deposits
Miscellaneous Service Charges
Service Availability Charges

See Section VI
See Section VII
See Section VII
See Section VII
See Section VI

Effective Date:

By:


Forrest L. Lutsen, Vice President
Finance and Administration

**RATE SCHEDULE: MEREDITH MANOR - PF
PRIVATE FIRE PROTECTION SERVICE**

AVAILABILITY:

Available throughout the area served by the following systems:

<u>System</u>	<u>County</u>	<u>Previous Company Sheet No.</u>	<u>Previous Effective Date</u>	<u>Previous Order No.</u>
MEREDITH MANOR	SEMINOLE	1st Rev #56.2, 56.3	09/20/96	96-1320-WS

APPLICABILITY:

To private service lines for fire protection purposes..

LIMITATIONS:

Subject to all of the Company's Rules and Regulations of this tariff, all applicable service agreement conditions, and all applicable riders.

All the rates, conditions and regulations referred to herein are subject to approval, amendment and change by any regulatory body having jurisdiction thereof.

TERMS OF PAYMENT:

Bills are due and payable when rendered and become delinquent if not paid within twenty (20) days. After five (5) working days' written notice is mailed to the Customer separate and apart from any other bill, service may then be discontinued.

TYPE OF FILING:

Filing Description:	1995 General Rate Case
Rate Description:	Authorized Final Rates
Filing Date:	August 2, 1995
Authority No.:	Refer to stamp on reverse side
Docket No.:	950495-WS
Order No.:	
Order Date:	

NOTES:

Effective Date:

By:


Forrest L. Ludden, Vice President
Finance and Administration

RATE SCHEDULE: MEREDITH MANOR - PF
PRIVATE FIRE PROTECTION SERVICE

BILLING PERIOD:

Monthly billing cycle.

RATE:

Base Facility Charge:

<u>Meter Size</u>	<u>Charge Per Billing Period</u>
2"	\$6.09
3"	\$12.17
4"	\$19.02
6"	\$38.04
8"	\$60.87
10"	\$87.50

Gallage Charge:

Not Applicable

Minimum Charge:

Fiat Rate

Utility Tax Rider:

See Section VII

OTHER CHARGES:

Allowance For Funds Prudently Invested (AFPI) Charges
Customer Deposits
Meter Test Deposits
Miscellaneous Service Charges
Service Availability Charges

See Section VI
See Section VII
See Section VII
See Section VII
See Section VI

Effective Date:

By:


Forrest L. Lutsen, Vice President
Finance and Administration

RATE SCHEDULE: MORNINGVIEW - RG & MF
RESIDENTIAL GENERAL & MULTI-FAMILY MASTER METER SERVICES

AVAILABILITY:

Available throughout the area served by the following systems:

<u>System</u>	<u>County</u>	<u>Previous Company Sheet No.</u>	<u>Previous Effective Date</u>	<u>Previous Order No.</u>
MORNINGVIEW	LAKE	1st Rev #57.0, 57.1	09/20/96	96-1320-WS

APPLICABILITY:

To any Customers for which no other rate schedule applies.

LIMITATIONS:

Subject to all of the Company's Rules and Regulations of this tariff, all applicable service agreement conditions, and all applicable riders

All the rates, conditions and regulations referred to herein are subject to approval, amendment and change by any regulatory body having jurisdiction thereof.

TERMS OF PAYMENT:

Bills are due and payable when rendered and become delinquent if not paid within twenty (20) days. After five (5) working days' written notice is mailed to the Customer separate and apart from any other bill, service may then be discontinued.

TYPE OF FILING:

Filing Description:	Application for Name Change
Rate Description:	Authorized Interim Rates in Docket #950495-WS
Filing Date:	January 6, 1997
Authority No.:	Refer to stamp on reverse side
Docket No.:	
Order No.:	
Order Date:	

NOTES:

Effective Date:

By:


Forrest L. Lutsen, Vice President
Finance and Administration

RATE SCHEDULE: MORNINGVIEW - RG & MF
RESIDENTIAL, GENERAL & MULTI-FAMILY MASTER METER SERVICES

BILLING PERIOD:

Monthly billing cycle.

RATE:

Base Facility Charge:

<u>Meter Size</u>	<u>Charge Per Billing Period</u>
5/8" x 3/4"	\$16.70
3/4"	\$25.05
1"	\$41.75
1-1/2"	\$83.50
2"	\$133.60
3"	\$267.20
4"	\$417.50
6"	\$835.00
8"	\$1,336.00
10"	\$1,920.50

Gallage Charge:

All Gallage \$3.53 per 1,000 gallons

Minimum Charge:

Base Facility Charge

Utility Tax Rider:

See Section VII

OTHER CHARGES:

Allowance For Funds Prudently Invested (AFPI) Charges	See Section VI
Customer Deposits	See Section VII
Meter Test Deposits	See Section VII
Miscellaneous Service Charges	See Section VII
Service Availability Charges	See Section VI

Effective Date:

By:

Forrest L. Lutsen
Forrest L. Lutsen, Vice President
Finance and Administration

RATE SCHEDULE: OAK FOREST - RG & MF
RESIDENTIAL, GENERAL & MULTI-FAMILY MASTER METER SERVICES

AVAILABILITY:

Available throughout the area served by the following systems:

<u>System</u>	<u>County</u>	<u>Previous Company Sheet No.</u>	<u>Previous Effective Date</u>	<u>Previous Order No.</u>
OAK FOREST	CITRUS	1st Rev #58.0, 58.1	09/20/96	96-1320-WS

APPLICABILITY:

To any Customers for which no other rate schedule applies.

LIMITATIONS:

Subject to all of the Company's Rules and Regulations of this tariff, all applicable service agreement conditions, and all applicable riders.

All the rates, conditions and regulations referred to herein are subject to approval, amendment and change by any regulatory body having jurisdiction thereof.

TERMS OF PAYMENT:

Bills are due and payable when rendered and become delinquent if not paid within twenty (20) days. After five (5) working days' written notice is mailed to the Customer separate and apart from any other bill, service may then be discontinued.

TYPE OF FILING:

Filing Description:	Application for Name Change
Rate Description:	Authorized Final Rates in Docket #950495-WS
Filing Date:	January 6, 1997
Authority No.:	Refer to stamp on reverse side
Docket No.:	
Order No.:	
Order Date:	

NOTES:

Effective Date:

By:


Forrest L. Lutsen, Vice President
Finance and Administration

RATE SCHEDULE: OAK FOREST - RG & MF
RESIDENTIAL, GENERAL & MULTI-FAMILY MASTER METER SERVICES

BILLING PERIOD:

Monthly billing cycle.

RATE:

Base Facility Charge:

<u>Meter Size</u>	<u>Charge Per Billing Period</u>
5/8" x 3/4"	\$10.35
3/4"	\$15.53
1"	\$25.88
1-1/2"	\$51.75
2"	\$82.80
3"	\$165.60
4"	\$258.75
6"	\$517.50
8"	\$828.00
10"	\$1,190.25

Gallage Charge:

All Gallage \$2.58 per 1,000 gallons

Minimum Charge:

Base Facility Charge

Utility Tax Rider:

See Section VII

OTHER CHARGES:

Allowance For Funds Prudently Invested (AFPI) Charges	See Section VI
Customer Deposits	See Section VII
Meter Test Deposits	See Section VII
Miscellaneous Service Charges	See Section VII
Service Availability Charges	See Section VI

Effective Date:

By:


Forrest L. Lutsen, Vice President
Finance and Administration

RATE SCHEDULE: OAKWOOD - RG & MF
RESIDENTIAL, GENERAL & MULTI-FAMILY MASTER METER SERVICES

AVAILABILITY:

Available throughout the area served by the following systems:

<u>System</u>	<u>County</u>	<u>Previous Company Sheet No.</u>	<u>Previous Effective Date</u>	<u>Previous Order No.</u>
OAKWOOD	BREVARD	1st Rev #59.0, 59.1	09/20/96	96-1320-WS

APPLICABILITY:

To any Customers for which no other rate schedule applies.

LIMITATIONS:

Subject to all of the Company's Rules and Regulations of this tariff, all applicable service agreement conditions, and all applicable riders.

All the rates, conditions and regulations referred to herein are subject to approval, amendment and change by any regulatory body having jurisdiction thereof.

TERMS OF PAYMENT:

Bills are due and payable when rendered and become delinquent if not paid within twenty (20) days. After five (5) working days' written notice is mailed to the Customer separate and apart from any other bill, service may then be discontinued.

TYPE OF FILING:

Filing Description:	Application for Name Change
Rate Description:	Authorized Final Rates in Docket #950495-WS
Filing Date:	January 6, 1997
Authority No.:	Refer to stamp on reverse side
Docket No.:	
Order No.:	
Order Date:	

NOTES:

Effective Date:

By: Forrest L. Lutsen
Forrest L. Lutsen, Vice President
Finance and Administration

RATE SCHEDULE: OAKWOOD - RG & MF
RESIDENTIAL, GENERAL & MULTI-FAMILY MASTER METER SERVICES

BILLING PERIOD:

Monthly billing cycle.

RATE:

Base Facility Charge:

<u>Meter Size</u>	<u>Charge Per Billing Period</u>
5/8" x 3/4"	\$10.35
3/4"	\$15.53
1"	\$25.88
1-1/2"	\$51.75
2"	\$82.80
3"	\$165.60
4"	\$258.75
6"	\$517.50
8"	\$828.00
10"	\$1,190.25

Gallage Charge:

All Gallage \$2.58 per 1,000 gallons

Minimum Charge:

Base Facility Charge

Utility Tax Rider:

See Section VII

OTHER CHARGES:

Allowance For Funds Prudently Invested (AFPI) Charges	See Section VI
Customer Deposits	See Section VII
Meter Test Deposits	See Section VII
Miscellaneous Service Charges	See Section VII
Service Availability Charges	See Section VI

Effective Date:

By:


Forrest L. Lutsen, Vice President
Finance and Administration

**RATE SCHEDULE: ORANGE HILL/SUGAR CREEK - RG & MF
RESIDENTIAL, GENERAL & MULTI-FAMILY MASTER METER SERVICES**

AVAILABILITY:

Available throughout the area served by the following systems:

<u>System</u>	<u>County</u>	<u>Previous Company Sheet No.</u>	<u>Previous Effective Date</u>	<u>Previous Order No.</u>
ORANGE HILL/SUGAR CREEK	POLK	Orig #59.6, 59.7	N/A	N/A

APPLICABILITY:

To any Customers for which no other rate schedule applies.

LIMITATIONS:

Subject to all of the Company's Rules and Regulations of this tariff, all applicable service agreement conditions, and all applicable riders.

All the rates, conditions and regulations referred to herein are subject to approval, amendment and change by any regulatory body having jurisdiction thereof.

TERMS OF PAYMENT:

Bills are due and payable when rendered and become delinquent if not paid within twenty (20) days. After five (5) working days' written notice is mailed to the Customer separate and apart from any other bill, service may then be discontinued.

TYPE OF FILING:

Filing Description:	Application for Name Change
Rate Description:	Currently Authorized Rates
Filing Date:	January 6, 1997
Authority No.:	Refer to stamp on reverse side
Docket No.:	
Order No.:	
Order Date:	

NOTES:

Effective Date:

By:


Forrest L. Lutsen, Vice President
Finance and Administration

RATE SCHEDULE: ORANGE HILL/SUGAR CREEK - RG & MF
RESIDENTIAL, GENERAL & MULTI-FAMILY MASTER METER SERVICES

BILLING PERIOD:

Monthly billing cycle.

RATE:

Base Facility Charge:

<u>Meter Size</u>	<u>Charge Per Billing Period</u>
5/8" x 3/4"	\$8.35
3/4"	\$8.35
1"	\$21.16
1-1/2"	\$42.31
2"	\$67.69

Gallage Charge:

All Gallage \$1.23 per 1,000 gallons

Minimum Charge:

Base Facility Charge

Utility Tax Rider:

See Section VII

OTHER CHARGES:

Allowance For Funds Prudently Invested (AFPI) Charges	See Section VI
Customer Deposits	See Section VII
Meter Test Deposits	See Section VII
Miscellaneous Service Charges	See Section VII
Service Availability Charges	See Section VI

Effective Date:

By:


Forrest L. Lidsen, Vice President
Finance and Administration

**RATE SCHEDULE: PALISADES COUNTRY CLUB - RG & MF
RESIDENTIAL GENERAL & MULTI-FAMILY MASTER METER SERVICES**

AVAILABILITY:

Available throughout the area served by the following systems:

<u>System</u>	<u>County</u>	<u>Previous Company Sheet No.</u>	<u>Previous Effective Date</u>	<u>Previous Order No.</u>
PALISADES COUNTRY CLUB	LAKE	1st Rev #60.0, 60.1	09/20/96	96-1320-WS

APPLICABILITY:

To any Customers for which no other rate schedule applies.

LIMITATIONS:

Subject to all of the Company's Rules and Regulations of this tariff, all applicable service agreement conditions, and all applicable riders.

All the rates, conditions and regulations referred to herein are subject to approval, amendment and change by any regulatory body having jurisdiction thereof.

TERMS OF PAYMENT:

Bills are due and payable when rendered and become delinquent if not paid within twenty (20) days. After five (5) working days' written notice is mailed to the Customer separate and apart from any other bill, service may then be discontinued.

TYPE OF FILING:

Filing Description:	Application for Name Change
Rate Description:	Authorized Final Rates in Docket #950495-WS
Filing Date:	January 6, 1997
Authority No.:	Refer to stamp on reverse side
Docket No.:	
Order No.:	
Order Date:	

NOTES:

Effective Date:

By:


Forrest L. Ludden, Vice President
Finance and Administration

**RATE SCHEDULE: PALISADES COUNTRY CLUB - RG & MF
RESIDENTIAL, GENERAL & MULTI-FAMILY MASTER METER SERVICES**

BILLING PERIOD:

Monthly billing cycle.

RATE:

Base Facility Charge:

<u>Meter Size</u>	<u>Charge Per Billing Period</u>
5/8" x 3/4"	\$9.13
3/4"	\$13.70
1"	\$22.83
1-1/2"	\$45.65
2"	\$73.04
3"	\$146.08
4"	\$228.25
6"	\$456.50
8"	\$730.40
10"	\$1,049.95

Gallage Charge:

All Gallage \$1.97 per 1,000 gallons

Minimum Charge:

Base Facility Charge

Utility Tax Rider:

See Section VII

OTHER CHARGES:

Allowance For Funds Prudently Invested (AFPI) Charges	See Section VI
Customer Deposits	See Section VII
Meter Test Deposits	See Section VII
Miscellaneous Service Charges	See Section VII
Service Availability Charges	See Section VI

Effective Date:

By:


Forrest L. Lutsen, Vice President
Finance and Administration

RATE SCHEDULE: PALM PORT - RG & MF
RESIDENTIAL, GENERAL & MULTI-FAMILY MASTER METER SERVICES

AVAILABILITY:

Available throughout the area served by the following systems:

<u>System</u>	<u>County</u>	<u>Previous Company Sheet No.</u>	<u>Previous Effective Date</u>	<u>Previous Order No.</u>
PALM PORT	PUTNAM	1st Rev #61.0, 61.1	09/20/96	96-1320-WS

APPLICABILITY:

To any Customers for which no other rate schedule applies.

LIMITATIONS:

Subject to all of the Company's Rules and Regulations of this tariff, all applicable service agreement conditions, and all applicable riders.

All the rates, conditions and regulations referred to herein are subject to approval, amendment and change by any regulatory body having jurisdiction thereof.

TERMS OF PAYMENT:

Bills are due and payable when rendered and become delinquent if not paid within twenty (20) days. After five (5) working days' written notice is mailed to the Customer separate and apart from any other bill, service may then be discontinued.

TYPE OF FILING:

Filing Description:	Application for Name Change
Rate Description:	Authorized Final Rates in Docket #950495-WS
Filing Date:	January 6, 1997
Authority No.:	Refer to stamp on reverse side
Docket No.:	
Order No.:	
Order Date:	

NOTES:

Effective Date:

By:


Forrest L. Lutsen, Vice President
Finance and Administration

RATE SCHEDULE: PALM PORT - RG & ME
RESIDENTIAL, GENERAL & MULTI-FAMILY MASTER METER SERVICES

BILLING PERIOD:

Monthly billing cycle.

RATE:

Base Facility Charge:

<u>Meter Size</u>	<u>Charge Per Billing Period</u>
5/8" x 3/4"	\$11.50
3/4"	\$17.25
1"	\$28.75
1-1/2"	\$57.50
2"	\$92.00
3"	\$184.00
4"	\$287.50
6"	\$575.00
8"	\$920.00
10"	\$1,322.50

Gallage Charge:

All Gallage \$4.05 per 1,000 gallons

Minimum Charge:

Base Facility Charge

Utility Tax Rider:

See Section VII

OTHER CHARGES:

Allowance For Funds Prudently Invested (AFPI) Charges	See Section VI
Customer Deposits	See Section VII
Meter Test Deposits	See Section VII
Miscellaneous Service Charges	See Section VII
Service Availability Charges	See Section VI

Effective Date:

By: 
Forrest L. Lutsen, Vice President
Finance and Administration

RATE SCHEDULE: PALM TERRACE - RG & MF
RESIDENTIAL, GENERAL & MULTI-FAMILY MASTER METER SERVICES

AVAILABILITY:

Available throughout the area served by the following systems:

<u>System</u>	<u>County</u>	<u>Previous Company Sheet No.</u>	<u>Previous Effective Date</u>	<u>Previous Order No.</u>
PALM TERRACE	PASCO	1st Rev #62.0, 62.1	09/20/96	96-1320-WS

APPLICABILITY:

To any Customers for which no other rate schedule applies.

LIMITATIONS:

Subject to all of the Company's Rules and Regulations of this tariff, all applicable service agreement conditions, and all applicable riders.

All the rates, conditions and regulations referred to herein are subject to approval, amendment and change by any regulatory body having jurisdiction thereof.

TERMS OF PAYMENT:

Bills are due and payable when rendered and become delinquent if not paid within twenty (20) days. After five (5) working days' written notice is mailed to the Customer separate and apart from any other bill, service may then be discontinued.

TYPE OF FILING:

Filing Description:	Application for Name Change
Rate Description:	Authorized Final Rates in Docket #950495-WS
Filing Date:	January 6, 1997
Authority No.:	Refer to stamp on reverse side
Docket No.:	
Order No.:	
Order Date:	

NOTES:

Effective Date:

By:


Forrest L. Lutsen, Vice President
Finance and Administration

RATE SCHEDULE: PALM TERRACE - RG & MF
RESIDENTIAL, GENERAL & MULTI-FAMILY MASTER METER SERVICES

BILLING PERIOD:

Monthly billing cycle.

RATE:

Base Facility Charge:

<u>Meter Size</u>	<u>Charge Per Billing Period</u>
5/8" x 3/4"	\$10.35
3/4"	\$15.53
1"	\$25.88
1-1/2"	\$51.75
2"	\$82.80
3"	\$165.60
4"	\$258.75
6"	\$517.50
8"	\$828.00
10"	\$1,190.25

Gallage Charge:

All Gallage \$2.58 per 1,000 gallons

Minimum Charge:

Base Facility Charge

Utility Tax Rider:

See Section VII

OTHER CHARGES:

Allowance For Funds Prudently Invested (AFPI) Charges
Customer Deposits
Meter Test Deposits
Miscellaneous Service Charges
Service Availability Charges

See Section VI
See Section VII
See Section VII
See Section VII
See Section VI

Effective Date:

By:


Forrest L. Lutsen, Vice President
Finance and Administration

RATE SCHEDULE: PALM VALLEY - RG & MF
RESIDENTIAL, GENERAL & MULTI-FAMILY MASTER METER SERVICES

AVAILABILITY:

Available throughout the area served by the following systems:

<u>System</u>	<u>County</u>	<u>Previous Company Sheet No.</u>	<u>Previous Effective Date</u>	<u>Previous Order No.</u>
PALM VALLEY	ST. JOHNS	1st Rev #63.0, 63.1	09/20/96	96-1320-WS

APPLICABILITY:

To any Customers for which no other rate schedule applies.

LIMITATIONS:

Subject to all of the Company's Rules and Regulations of this tariff, all applicable service agreement conditions, and all applicable riders.

All the rates, conditions and regulations referred to herein are subject to approval, amendment and change by any regulatory body having jurisdiction thereof.

TERMS OF PAYMENT:

Bills are due and payable when rendered and become delinquent if not paid within twenty (20) days. After five (5) working days' written notice is mailed to the Customer separate and apart from any other bill, service may then be discontinued.

TYPE OF FILING:

Filing Description:	Application for Name Change
Rate Description:	Authorized Final Rates in Docket #950495-WS
Filing Date:	January 6, 1997
Authority No.:	Refer to stamp on reverse side
Docket No.:	
Order No.:	
Order Date:	

NOTES:

Effective Date:

By: Forrest L. Ludsen
Forrest L. Ludsen, Vice President
Finance and Administration

RATE SCHEDULE: PALM VALLEY - RG & ME
RESIDENTIAL, GENERAL & MULTI-FAMILY MASTER METER SERVICES

BILLING PERIOD:

Monthly billing cycle.

RATE:

Base Facility Charge:

<u>Meter Size</u>	<u>Charge Per Billing Period</u>
5/8" x 3/4"	\$15.10
3/4"	\$22.65
1"	\$37.75
1-1/2"	\$75.50
2"	\$120.80
3"	\$241.60
4"	\$377.50
6"	\$755.00
8"	\$1,208.00
10"	\$1,736.50

Gallage Charge:

All Gallage \$3.69 per 1,000 gallons

Minimum Charge:

Base Facility Charge

Utility Tax Rider:

See Section VII

OTHER CHARGES:

Allowance For Funds Prudently Invested (AFPI) Charges
Customer Deposits
Meter Test Deposits
Miscellaneous Service Charges
Service Availability Charges

See Section VI
See Section VII
See Section VII
See Section VII
See Section VI

Effective Date:

By:


Forrest L. Lutsen, Vice President
Finance and Administration

**RATE SCHEDULE: PALMS MOBILE HOME PARK - RG & ME
RESIDENTIAL, GENERAL & MULTI-FAMILY MASTER METER SERVICES**

AVAILABILITY:

Available throughout the area served by the following systems:

<u>System</u>	<u>County</u>	<u>Previous Company Sheet No.</u>	<u>Previous Effective Date</u>	<u>Previous Order No.</u>
PALMS MOBILE HOME PK.	LAKE	1st Rev #64.0, 64.1	09/20/96	96-1320-WS

APPLICABILITY:

To any Customers for which no other rate schedule applies.

LIMITATIONS:

Subject to all of the Company's Rules and Regulations of this tariff, all applicable service agreement conditions, and all applicable riders.

All the rates, conditions and regulations referred to herein are subject to approval, amendment and change by any regulatory body having jurisdiction thereof.

TERMS OF PAYMENT:

Bills are due and payable when rendered and become delinquent if not paid within twenty (20) days. After five (5) working days' written notice is mailed to the Customer separate and apart from any other bill, service may then be discontinued.

TYPE OF FILING:

Filing Description:	Application for Name Change
Rate Description:	Authorized Final Rates in Docket #950495-WS
Filing Date:	January 6, 1997
Authority No.:	Refer to stamp on reverse side
Docket No.:	
Order No.:	
Order Date:	

NOTES:

Effective Date:

By:

Forrest L. Ludden
Forrest L. Ludden, Vice President
Finance and Administration

RATE SCHEDULE: PALMS MOBILE HOME PARK - RG & MF
RESIDENTIAL, GENERAL & MULTI-FAMILY MASTER METER SERVICES

BILLING PERIOD:

Monthly billing cycle.

RATE:

Base Facility Charge:

<u>Meter Size</u>	<u>Charge Per Billing Period</u>
5/8" x 3/4"	\$6.90
3/4"	\$10.35
1"	\$17.25
1-1/2"	\$34.50
2"	\$55.20
3"	\$110.40
4"	\$172.50
6"	\$345.00
8"	\$552.00
10"	\$793.50

Gallage Charge:

All Gallage \$4.51 per 1,000 gallons

Minimum Charge:

Base Facility Charge

Utility Tax Rider:

See Section VII

OTHER CHARGES:

Allowance For Funds Prudently Invested (AFPI) Charges
Customer Deposits
Meter Test Deposits
Miscellaneous Service Charges
Service Availability Charges

See Section VI
See Section VII
See Section VII
See Section VII
See Section VI

Effective Date:

By:


Forrest L. Lutsen, Vice President
Finance and Administration

RATE SCHEDULE: PICCIOLA ISLAND - RG & MF
RESIDENTIAL, GENERAL & MULTI-FAMILY MASTER METER SERVICES

AVAILABILITY:

Available throughout the area served by the following systems:

<u>System</u>	<u>County</u>	<u>Previous Company Sheet No.</u>	<u>Previous Effective Date</u>	<u>Previous Order No.</u>
PICCIOLA ISLAND	LAKE	1st Rev #65.0, 65.1	09/20/96	96-1320-WS

APPLICABILITY:

To any Customers for which no other rate schedule applies.

LIMITATIONS:

Subject to all of the Company's Rules and Regulations of this tariff, all applicable service agreement conditions, and all applicable riders.

All the rates, conditions and regulations referred to herein are subject to approval, amendment and change by any regulatory body having jurisdiction thereof.

TERMS OF PAYMENT:

Bills are due and payable when rendered and become delinquent if not paid within twenty (20) days. After five (5) working days' written notice is mailed to the Customer separate and apart from any other bill, service may then be discontinued.

TYPE OF FILING:

Filing Description:	Application for Name Change
Rate Description:	Authorized Final Rates in Docket #950495-WS
Filing Date:	January 6, 1997
Authority No.:	Refer to stamp on reverse side
Docket No.:	
Order No.:	
Order Date:	

NOTES:

Effective Date:

By:


Forrest L. Lutsen, Vice President
Finance and Administration

RATE SCHEDULE: PICCIOLA ISLAND - RG & MF
RESIDENTIAL, GENERAL & MULTI-FAMILY MASTER METER SERVICES

BILLING PERIOD:

Monthly billing cycle.

RATE:

Base Facility Charge:

<u>Meter Size</u>	<u>Charge Per Billing Period</u>
5/8" x 3/4"	\$10.35
3/4"	\$15.53
1"	\$25.88
1-1/2"	\$51.75
2"	\$82.80
3"	\$165.60
4"	\$258.75
6"	\$517.50
8"	\$828.00
10"	\$1,190.25

Gallage Charge:

All Gallage \$2.58 per 1,000 gallons

Minimum Charge:

Base Facility Charge

Utility Tax Rider:

See Section VII

OTHER CHARGES:

Allowance For Funds Prudently Invested (AFPI) Charges	See Section VI
Customer Deposits	See Section VII
Meter Test Deposits	See Section VII
Miscellaneous Service Charges	See Section VII
Service Availability Charges	See Section VI

Effective Date:

By:


Forrest L. Lutsen, Vice President
Finance and Administration

RATE SCHEDULE: PINE RIDGE - RG & MF
RESIDENTIAL, GENERAL & MULTI-FAMILY MASTER METER SERVICES

AVAILABILITY:

Available throughout the area served by the following systems:

<u>System</u>	<u>County</u>	<u>Previous Company Sheet No.</u>	<u>Previous Effective Date</u>	<u>Previous Order No.</u>
PINE RIDGE	CITRUS	1st Rev #66.0, 66.1	09/20/96	96-1320-WS

APPLICABILITY:

To any Customers for which no other rate schedule applies.

LIMITATIONS:

Subject to all of the Company's Rules and Regulations of this tariff, all applicable service agreement conditions, and all applicable riders.

All the rates, conditions and regulations referred to herein are subject to approval, amendment and change by any regulatory body having jurisdiction thereof.

TERMS OF PAYMENT:

Bills are due and payable when rendered and become delinquent if not paid within twenty (20) days. After five (5) working days' written notice is mailed to the Customer separate and apart from any other bill, service may then be discontinued.

TYPE OF FILING:

Filing Description:	Application for Name Change
Rate Description:	Authorized Final Rates in Docket #950495-WS
Filing Date:	January 6, 1997
Authority No.:	Refer to stamp on reverse side
Docket No.:	
Order No.:	
Order Date:	

NOTES:

Effective Date:

By:

Forrest L. Lutsen
Forrest L. Lutsen, Vice President
Finance and Administration

RATE SCHEDULE: PINE RIDGE - RG & MF
RESIDENTIAL, GENERAL & MULTI-FAMILY MASTER METER SERVICES

BILLING PERIOD:

Monthly billing cycle.

RATE:

Base Facility Charge:

<u>Meter Size</u>	<u>Charge Per Billing Period</u>
5/8" x 3/4"	\$4.90
3/4"	\$7.35
1"	\$12.25
1-1/2"	\$24.50
2"	\$39.20
3"	\$78.40
4"	\$122.50
6"	\$245.00
8"	\$392.00
10"	\$563.50

Gallage Charge:

All Gallage \$1.02 per 1,000 gallons

Minimum Charge:

Base Facility Charge

Utility Tax Rider:

See Section VII

OTHER CHARGES:

Allowance For Funds Prudently Invested (AFPI) Charges
Customer Deposits
Meter Test Deposits
Miscellaneous Service Charges
Service Availability Charges

See Section VI
See Section VII
See Section VII
See Section VII
See Section VI

Effective Date:

By: Forrest L. Lutsen
Forrest L. Lutsen, Vice President
Finance and Administration

RATE SCHEDULE: PINE RIDGE ESTATES - RG & MF
RESIDENTIAL, GENERAL & MULTI-FAMILY MASTER METER SERVICES

AVAILABILITY:

Available throughout the area served by the following systems:

<u>System</u>	<u>County</u>	<u>Previous Company Sheet No.</u>	<u>Previous Effective Date</u>	<u>Previous Order No.</u>
PINE RIDGE ESTATES	OSCEOLA	1st Rev #67.0, 67.1	09/20/96	96-1320-WS

APPLICABILITY:

To any Customers for which no other rate schedule applies.

LIMITATIONS:

Subject to all of the Company's Rules and Regulations of this tariff, all applicable service agreement conditions, and all applicable riders.

All the rates, conditions and regulations referred to herein are subject to approval, amendment and change by any regulatory body having jurisdiction thereof.

TERMS OF PAYMENT:

Bills are due and payable when rendered and become delinquent if not paid within twenty (20) days. After five (5) working days' written notice is mailed to the Customer separate and apart from any other bill, service may then be discontinued.

TYPE OF FILING:

Filing Description:	Application for Name Change
Rate Description:	Authorized Final Rates in Docket #950495-WS
Filing Date:	January 6, 1997
Authority No.:	Refer to stamp on reverse side
Docket No.:	
Order No.:	
Order Date:	

NOTES:

Effective Date:

By:


Forrest L. Lutsen, Vice President
Finance and Administration

RATE SCHEDULE: PINE RIDGE ESTATES - RG & MF
RESIDENTIAL, GENERAL & MULTI-FAMILY MASTER METER SERVICES

BILLING PERIOD:

Monthly billing cycle.

RATE:

Base Facility Charge:

<u>Meter Size</u>	<u>Charge Per Billing Period</u>
5/8" x 3/4"	\$9.13
3/4"	\$13.70
1"	\$22.83
1-1/2"	\$45.65
2"	\$73.04
3"	\$146.08
4"	\$228.25
6"	\$456.50
8"	\$730.40
10"	\$1,049.95

Gallage Charge:

All Gallage \$1.97 per 1,000 gallons

Minimum Charge:

Base Facility Charge

Utility Tax Rider:

See Section VII

OTHER CHARGES:

Allowance For Funds Prudently Invested (AFPI) Charges
Customer Deposits
Meter Test Deposits
Miscellaneous Service Charges
Service Availability Charges

See Section VI
See Section VII
See Section VII
See Section VII
See Section VI

Effective Date:

By:


Forrest L. Lidsen, Vice President
Finance and Administration

RATE SCHEDULE: PINEY WOODS - RG & MF
RESIDENTIAL, GENERAL & MULTI-FAMILY MASTER METER SERVICES

AVAILABILITY:

Available throughout the area served by the following systems:

<u>System</u>	<u>County</u>	<u>Previous Company Sheet No.</u>	<u>Previous Effective Date</u>	<u>Previous Order No.</u>
PINEY WOODS	LAKE	1st Rev #68.0, 68.1	09/20/96	96-1320-WS

APPLICABILITY:

To any Customers for which no other rate schedule applies.

LIMITATIONS:

Subject to all of the Company's Rules and Regulations of this tariff, all applicable service agreement conditions, and all applicable riders.

All the rates, conditions and regulations referred to herein are subject to approval, amendment and change by any regulatory body having jurisdiction thereof.

TERMS OF PAYMENT:

Bills are due and payable when rendered and become delinquent if not paid within twenty (20) days. After five (5) working days' written notice is mailed to the Customer separate and apart from any other bill, service may then be discontinued.

TYPE OF FILING:

Filing Description:	Application for Name Change
Rate Description:	Authorized Final Rates in Docket #950495-WS
Filing Date:	January 6, 1997
Authority No.:	Refer to stamp on reverse side
Docket No.:	
Order No.:	
Order Date:	

NOTES:

Effective Date:

By:

Forrest L. Ludsen
Forrest L. Ludsen, Vice President
Finance and Administration

RATE SCHEDULE: PINEY WOODS - RG & MF
RESIDENTIAL, GENERAL & MULTI-FAMILY MASTER METER SERVICES

BILLING PERIOD:

Monthly billing cycle.

RATE:

Base Facility Charge:

<u>Meter Size</u>	<u>Charge Per Billing Period</u>
5/8" x 3/4"	\$13.26
3/4"	\$19.89
1"	\$33.15
1-1/2"	\$66.30
2"	\$106.08
3"	\$212.16
4"	\$331.50
6"	\$663.00
8"	\$1,060.80
10"	\$1,524.90

Gallage Charge:

All Gallage \$2.82 per 1,000 gallons

Minimum Charge:

Base Facility Charge

Utility Tax Rider:

See Section VII

OTHER CHARGES:

Allowance For Funds Prudently Invested (AFPI) Charges
Customer Deposits
Meter Test Deposits
Miscellaneous Service Charges
Service Availability Charges

See Section VI
See Section VII
See Section VII
See Section VII
See Section VI

Effective Date:

By:


Forrest L. Lutsen, Vice President
Finance and Administration

RATE SCHEDULE: POINT O' WOODS - RG & ME
RESIDENTIAL GENERAL & MULTI-FAMILY MASTER METER SERVICES

AVAILABILITY:

Available throughout the area served by the following systems:

<u>System</u>	<u>County</u>	<u>Previous Company Sheet No.</u>	<u>Previous Effective Date</u>	<u>Previous Order No.</u>
POINT O' WOODS	CITRUS	1st Rev #69.0, 69.1	09/20/96	96-1320-WS

APPLICABILITY:

To any Customers for which no other rate schedule applies.

LIMITATIONS:

Subject to all of the Company's Rules and Regulations of this tariff, all applicable service agreement conditions, and all applicable riders.

All the rates, conditions and regulations referred to herein are subject to approval, amendment and change by any regulatory body having jurisdiction thereof.

TERMS OF PAYMENT:

Bills are due and payable when rendered and become delinquent if not paid within twenty (20) days. After five (5) working days' written notice is mailed to the Customer separate and apart from any other bill, service may then be discontinued.

TYPE OF FILING:

Filing Description:	Application for Name Change
Rate Description:	Authorized Final Rates in Docket #950495-WS
Filing Date:	January 6, 1997
Authority No.:	Refer to stamp on reverse side
Docket No.:	
Order No.:	
Order Date:	

NOTES:

Effective Date:

By:


Forrest L. Lutsen, Vice President
Finance and Administration

RATE SCHEDULE: POINT O' WOODS - RG & ME
RESIDENTIAL GENERAL & MULTI-FAMILY MASTER METER SERVICES

BILLING PERIOD:

Monthly billing cycle.

RATE:

Base Facility Charge:

<u>Meter Size</u>	<u>Charge Per Billing Period</u>
5/8" x 3/4"	\$12.20
3/4"	\$18.30
1"	\$30.50
1-1/2"	\$61.00
2"	\$97.60
3"	\$195.20
4"	\$305.00
6"	\$610.00
8"	\$976.00
10"	\$1,403.00

Gallage Charge:

All Gallage \$3.98 per 1,000 gallons

Minimum Charge:

Base Facility Charge

Utility Tax Rider:

See Section VII

OTHER CHARGES:

Allowance For Funds Prudently Invested (AFPI) Charges	See Section VI
Customer Deposits	See Section VII
Meter Test Deposits	See Section VII
Miscellaneous Service Charges	See Section VII
Service Availability Charges	See Section VI

Effective Date:

By:


Forrest L. Lutsen, Vice President
Finance and Administration

RATE SCHEDULE: POMONA PARK - RG & MF
RESIDENTIAL, GENERAL & MULTI-FAMILY MASTER METER SERVICES

AVAILABILITY:

Available throughout the area served by the following systems:

<u>System</u>	<u>County</u>	<u>Previous Company Sheet No.</u>	<u>Previous Effective Date</u>	<u>Previous Order No.</u>
POMONA PARK	PUTNAM	1st Rev #70.0, 70.1	09/20/96	96-1320-WS

APPLICABILITY:

To any Customers for which no other rate schedule applies.

LIMITATIONS:

Subject to all of the Company's Rules and Regulations of this tariff, all applicable service agreement conditions, and all applicable riders.

All the rates, conditions and regulations referred to herein are subject to approval, amendment and change by any regulatory body having jurisdiction thereof.

TERMS OF PAYMENT:

Bills are due and payable when rendered and become delinquent if not paid within twenty (20) days. After five (5) working days' written notice is mailed to the Customer separate and apart from any other bill, service may then be discontinued.

TYPE OF FILING:

Filing Description:	Application for Name Change
Rate Description:	Authorized Final Rates in Docket #950495-WS
Filing Date:	January 6, 1997
Authority No.:	Refer to stamp on reverse side
Docket No.:	
Order No.:	
Order Date:	

NOTES:

Effective Date:

By:


Forrest L. Lutsen, Vice President
Finance and Administration

RATE SCHEDULE: POMONA PARK - RG & ME
RESIDENTIAL, GENERAL & MULTI-FAMILY MASTER METER SERVICES

BILLING PERIOD:

Monthly billing cycle.

RATE:

Base Facility Charge:

<u>Meter Size</u>	<u>Charge Per Billing Period</u>
5/8" x 3/4"	\$13.26
3/4"	\$19.89
1"	\$33.15
1-1/2"	\$66.30
2"	\$106.08
3"	\$212.16
4"	\$331.50
6"	\$663.00
8"	\$1,060.80
10"	\$1,524.90

Gallage Charge:

All Gallage \$2.82 per 1,000 gallons

Minimum Charge:

Base Facility Charge

Utility Tax Rider:

See Section VII

OTHER CHARGES:

Allowance For Funds Prudently Invested (AFPI) Charges	See Section VI
Customer Deposits	See Section VII
Meter Test Deposits	See Section VII
Miscellaneous Service Charges	See Section VII
Service Availability Charges	See Section VI

Effective Date:

By: Forrest L. Lutsen
Forrest L. Lutsen, Vice President
Finance and Administration

**RATE SCHEDULE: POSTMASTER VILLAGE - RG & MF
RESIDENTIAL, GENERAL & MULTI-FAMILY MASTER METER SERVICES**

AVAILABILITY:

Available throughout the area served by the following systems:

<u>System</u>	<u>County</u>	<u>Previous Company Sheet No.</u>	<u>Previous Effective Date</u>	<u>Previous Order No.</u>
POSTMASTER VILLAGE	CLAY	1st Rev #71.0, 71.1	09/20/96	96-1320-WS

APPLICABILITY:

To any Customers for which no other rate schedule applies.

LIMITATIONS:

Subject to all of the Company's Rules and Regulations of this tariff, all applicable service agreement conditions, and all applicable riders.

All the rates, conditions and regulations referred to herein are subject to approval, amendment and change by any regulatory body having jurisdiction thereof.

TERMS OF PAYMENT:

Bills are due and payable when rendered and become delinquent if not paid within twenty (20) days. After five (5) working days' written notice is mailed to the Customer separate and apart from any other bill, service may then be discontinued.

TYPE OF FILING:

Filing Description:	Application for Name Change
Rate Description:	Authorized Final Rates in Docket #950495-WS
Filing Date:	January 6, 1997
Authority No.:	Refer to stamp on reverse side
Docket No.:	
Order No.:	
Order Date:	

NOTES:

Effective Date:

By:


Forrest L. Lutsen, Vice President
Finance and Administration

RATE SCHEDULE: POSTMASTER VILLAGE - RG & MF
RESIDENTIAL, GENERAL & MULTI-FAMILY MASTER METER SERVICES

BILLING PERIOD:

Monthly billing cycle.

RATE:

Base Facility Charge:

<u>Meter Size</u>	<u>Charge Per Billing Period</u>
5/8" x 3/4"	\$16.34
3/4"	\$24.51
1"	\$40.85
1-1/2"	\$81.70
2"	\$130.72
3"	\$261.44
4"	\$408.50
6"	\$817.00
8"	\$1,307.20
10"	\$1,879.10

Gallage Charge:

All Gallage \$3.23 per 1,000 gallons

Minimum Charge:

Base Facility Charge

Utility Tax Rider:

See Section VII

OTHER CHARGES:

Allowance For Funds Prudently Invested (AFPI) Charges
Customer Deposits
Meter Test Deposits
Miscellaneous Service Charges
Service Availability Charges

See Section VI
See Section VII
See Section VII
See Section VII
See Section VI

Effective Date:

By:


Forrest L. Lutsen, Vice President
Finance and Administration

RATE SCHEDULE: QUAIL RIDGE - RG & MF
RESIDENTIAL, GENERAL & MULTI-FAMILY MASTER METER SERVICES

AVAILABILITY:

Available throughout the area served by the following systems:

<u>System</u>	<u>County</u>	<u>Previous Company Sheet No.</u>	<u>Previous Effective Date</u>	<u>Previous Order No.</u>
QUAIL RIDGE	LAKE	1st Rev #72.0, 72.1	09/20/96	96-1320-WS

APPLICABILITY:

To any Customers for which no other rate schedule applies.

LIMITATIONS:

Subject to all of the Company's Rules and Regulations of this tariff, all applicable service agreement conditions, and all applicable riders.

All the rates, conditions and regulations referred to herein are subject to approval, amendment and change by any regulatory body having jurisdiction thereof.

TERMS OF PAYMENT:

Bills are due and payable when rendered and become delinquent if not paid within twenty (20) days. After five (5) working days' written notice is mailed to the Customer separate and apart from any other bill, service may then be discontinued.

TYPE OF FILING:

Filing Description:	Application for Name Change
Rate Description:	Authorized Final Rates in Docket #950495-WS
Filing Date:	January 6, 1997
Authority No.:	Refer to stamp on reverse side
Docket No.:	
Order No.:	
Order Date:	

NOTES:

Effective Date:

By:

Forrest L. Ludden
Forrest L. Ludden, Vice President
Finance and Administration

RATE SCHEDULE: QUAIL RIDGE - RG & MF
RESIDENTIAL, GENERAL & MULTI-FAMILY MASTER METER SERVICES

BILLING PERIOD:

Monthly billing cycle.

RATE:

Base Facility Charge:

<u>Meter Size</u>	<u>Charge Per Billing Period</u>
5/8" x 3/4"	\$19.90
3/4"	\$29.85
1"	\$49.75
1-1/2"	\$99.50
2"	\$159.20
3"	\$318.40
4"	\$497.50
6"	\$995.00
8"	\$1,592.00
10"	\$2,288.50

Gallage Charge:

All Gallage \$3.21 per 1,000 gallons

Minimum Charge:

Base Facility Charge

Utility Tax Rider:

See Section VII

OTHER CHARGES:

Allowance For Funds Prudently Invested (AFPI) Charges	See Section VI
Customer Deposits	See Section VII
Meter Test Deposits	See Section VII
Miscellaneous Service Charges	See Section VII
Service Availability Charges	See Section VI

Effective Date:

By:


Forrest L. Lutsen, Vice President
Finance and Administration

RATE SCHEDULE: REMINGTON FOREST - RG & MF
RESIDENTIAL GENERAL & MULTI-FAMILY MASTER METER SERVICES

AVAILABILITY:

Available throughout the area served by the following systems:

<u>System</u>	<u>County</u>	<u>Previous Company Sheet No.</u>	<u>Previous Effective Date</u>	<u>Previous Order No.</u>
REMINGTON FOREST	ST. JOHNS	1st Rev #73.0, 73.1	09/20/96	96-1320-WS

APPLICABILITY:

To any Customers for which no other rate schedule applies.

LIMITATIONS:

Subject to all of the Company's Rules and Regulations of this tariff, all applicable service agreement conditions, and all applicable riders.

All the rates, conditions and regulations referred to herein are subject to approval, amendment and change by any regulatory body having jurisdiction thereof.

TERMS OF PAYMENT:

Bills are due and payable when rendered and become delinquent if not paid within twenty (20) days. After five (5) working days' written notice is mailed to the Customer separate and apart from any other bill, service may then be discontinued.

TYPE OF FILING:

Filing Description:	Application for Name Change
Rate Description:	Authorized Final Rates in Docket #950495-WS
Filing Date:	January 6, 1997
Authority No.:	Refer to stamp on reverse side
Docket No.:	
Order No.:	
Order Date:	

NOTES:

Effective Date:

By:


Forrest L. Lutsen, Vice President
Finance and Administration

RATE SCHEDULE: REMINGTON FOREST - RG & MF
RESIDENTIAL, GENERAL & MULTI-FAMILY MASTER METER SERVICES

BILLING PERIOD:

Monthly billing cycle.

RATE:

Base Facility Charge:

<u>Meter Size</u>	<u>Charge Per Billing Period</u>
5/8" x 3/4"	\$9.13
3/4"	\$13.70
1"	\$22.83
1-1/2"	\$45.65
2"	\$73.04
3"	\$146.08
4"	\$228.25
6"	\$456.50
8"	\$730.40
10"	\$1,049.95

Gallage Charge:

All Gallage \$1.97 per 1,000 gallons

Minimum Charge:

Base Facility Charge

Utility Tax Rider:

See Section VII

OTHER CHARGES:

Allowance For Funds Prudently Invested (AFPI) Charges
Customer Deposits
Meter Test Deposits
Miscellaneous Service Charges
Service Availability Charges

See Section VI
See Section VII
See Section VII
See Section VII
See Section VI

Effective Date:

By:


Forrest L. Lutsen, Vice President
Finance and Administration

RATE SCHEDULE: RIVER GROVE - RG & MF
RESIDENTIAL, GENERAL & MULTI-FAMILY MASTER METER SERVICES

AVAILABILITY:

Available throughout the area served by the following systems:

<u>System</u>	<u>County</u>	<u>Previous Company Sheet No.</u>	<u>Previous Effective Date</u>	<u>Previous Order No.</u>
RIVER GROVE	PUTNAM	1st Rev #74.0, 74.1	09/20/96	96-1320-WS

APPLICABILITY:

To any Customers for which no other rate schedule applies.

LIMITATIONS:

Subject to all of the Company's Rules and Regulations of this tariff, all applicable service agreement conditions, and all applicable riders.

All the rates, conditions and regulations referred to herein are subject to approval, amendment and change by any regulatory body having jurisdiction thereof.

TERMS OF PAYMENT:

Bills are due and payable when rendered and become delinquent if not paid within twenty (20) days. After five (5) working days' written notice is mailed to the Customer separate and apart from any other bill, service may then be discontinued.

TYPE OF FILING:

Filing Description:	Application for Name Change
Rate Description:	Authorized Final Rates in Docket #950495-WS
Filing Date:	January 6, 1997
Authority No.:	Refer to stamp on reverse side
Docket No.:	
Order No.:	
Order Date:	

NOTES:

Effective Date:

By:


Forrest L. Lutsen, Vice President
Finance and Administration

RATE SCHEDULE: RIVER GROVE - RG & ME
RESIDENTIAL, GENERAL & MULTI-FAMILY MASTER METER SERVICES

BILLING PERIOD:

Monthly billing cycle.

RATE:

Base Facility Charge:

<u>Meter Size</u>	<u>Charge Per Billing Period</u>
5/8" x 3/4"	\$16.34
3/4"	\$24.51
1"	\$40.85
1-1/2"	\$81.70
2"	\$130.72
3"	\$261.44
4"	\$408.50
6"	\$817.00
8"	\$1,307.20
10"	\$1,879.10

Gallonage Charge:

All Gallonage **\$2.85 per 1,000 gallons**

Minimum Charge:

Base Facility Charge

Utility Tax Rider:

See Section VII

OTHER CHARGES:

Allowance For Funds Prudently Invested (AFPI) Charges	See Section VI
Customer Deposits	See Section VII
Meter Test Deposits	See Section VII
Miscellaneous Service Charges	See Section VII
Service Availability Charges	See Section VI

Effective Date:

By:

Forrest L. Ludsen
Forrest L. Ludsen, Vice President
Finance and Administration

**RATE SCHEDULE: ROSEMONT/ROLLING GREEN - RG & MF
RESIDENTIAL, GENERAL & MULTI-FAMILY MASTER METER SERVICES**

AVAILABILITY:

Available throughout the area served by the following systems:

<u>System</u>	<u>County</u>	<u>Previous Company Sheet No.</u>	<u>Previous Effective Date</u>	<u>Previous Order No.</u>
ROSEMONT/ ROLLING GREEN	CITRUS	1st Rev #75.0, 75.1	09/20/96	96-1320-WS

APPLICABILITY:

To any Customers for which no other rate schedule applies.

LIMITATIONS:

Subject to all of the Company's Rules and Regulations of this tariff, all applicable service agreement conditions, and all applicable riders.

All the rates, conditions and regulations referred to herein are subject to approval, amendment and change by any regulatory body having jurisdiction thereof.

TERMS OF PAYMENT:

Bills are due and payable when rendered and become delinquent if not paid within twenty (20) days. After five (5) working days' written notice is mailed to the Customer separate and apart from any other bill, service may then be discontinued.

TYPE OF FILING:

Filing Description:	Application for Name Change
Rate Description:	Authorized Final Rates in Docket #950495-WS
Filing Date:	January 6, 1997
Authority No.:	Refer to stamp on reverse side
Docket No.:	
Order No.:	
Order Date:	

NOTES:

Effective Date:

By:


Forrest L. Ludsen, Vice President
Finance and Administration

**RATE SCHEDULE: ROSEMONT/ROLLING GREEN - RG & MF
RESIDENTIAL, GENERAL & MULTI-FAMILY MASTER METER SERVICES**

BILLING PERIOD:

Monthly billing cycle.

RATE:

Base Facility Charge:

<u>Meter Size</u>	<u>Charge Per Billing Period</u>
5/8" x 3/4"	\$16.34
3/4"	\$24.51
1"	\$40.85
1-1/2"	\$81.70
2"	\$130.72
3"	\$261.44
4"	\$408.50
6"	\$817.00
8"	\$1,307.20
10"	\$1,879.10

Gallage Charge:

All Gallage \$3.23 per 1,000 gallons

Minimum Charge:

Base Facility Charge

Utility Tax Rider:


See Section VII

OTHER CHARGES:

Allowance For Funds Prudently Invested (AFPI) Charges
Customer Deposits
Meter Test Deposits
Miscellaneous Service Charges
Service Availability Charges

See Section VI
See Section VII
See Section VII
See Section VII
See Section VI

Effective Date:

By: 
Forrest L. Lidsen, Vice President
Finance and Administration

RATE SCHEDULE: SALT SPRINGS - RG & MF
RESIDENTIAL, GENERAL & MULTI-FAMILY MASTER METER SERVICES

AVAILABILITY:

Available throughout the area served by the following systems:

<u>System</u>	<u>County</u>	<u>Previous Company Sheet No.</u>	<u>Previous Effective Date</u>	<u>Previous Order No.</u>
SALT SPRINGS	MARION	1st Rev #76.0, 76.1	09/20/96	96-1320-WS

APPLICABILITY:

To any Customers for which no other rate schedule applies.

LIMITATIONS:

Subject to all of the Company's Rules and Regulations of this tariff, all applicable service agreement conditions, and all applicable riders.

All the rates, conditions and regulations referred to herein are subject to approval, amendment and change by any regulatory body having jurisdiction thereof.

TERMS OF PAYMENT:

Bills are due and payable when rendered and become delinquent if not paid within twenty (20) days. After five (5) working days' written notice is mailed to the Customer separate and apart from any other bill, service may then be discontinued.

TYPE OF FILING:

Filing Description:	Application for Name Change
Rate Description:	Authorized Final Rates in Docket #950495-WS
Filing Date:	January 6, 1997
Authority No.:	Refer to stamp on reverse side
Docket No.:	
Order No.:	
Order Date:	

NOTES:

Effective Date:

By:


Forrest L. Ludsen, Vice President
Finance and Administration

RATE SCHEDULE: SALT SPRINGS - RG & MF
RESIDENTIAL, GENERAL & MULTI-FAMILY MASTER METER SERVICES

BILLING PERIOD:

Monthly billing cycle.

RATE:

Base Facility Charge:

<u>Meter Size</u>	<u>Charge Per Billing Period</u>
5/8" x 3/4"	\$10.35
3/4"	\$15.53
1"	\$25.88
1-1/2"	\$51.75
2"	\$82.80
3"	\$165.60
4"	\$258.75
6"	\$517.50
8"	\$828.00
10"	\$1,190.25

Gallage Charge:

All Gallage \$2.58 per 1,000 gallons

Minimum Charge:

Base Facility Charge

Utility Tax Rider:

See Section VII

OTHER CHARGES:

Allowance For Funds Prudently Invested (AFPI) Charges
Customer Deposits
Meter Test Deposits
Miscellaneous Service Charges
Service Availability Charges

See Section VI
See Section VII
See Section VII
See Section VII
See Section VI

Effective Date:

By:


Forrest L. Lidsen, Vice President
Finance and Administration

**RATE SCHEDULE: SAMIRA VILLAS - RG & MF
RESIDENTIAL, GENERAL & MULTI-FAMILY MASTER METER SERVICES**

AVAILABILITY:

Available throughout the area served by the following systems:

<u>System</u>	<u>County</u>	<u>Previous Company Sheet No.</u>	<u>Previous Effective Date</u>	<u>Previous Order No.</u>
SAMIRA VILLAS	MARION	1st Rev #77.0, 77.1	09/20/96	96-1320-WS

APPLICABILITY:

To any Customers for which no other rate schedule applies.

LIMITATIONS:

Subject to all of the Company's Rules and Regulations of this tariff, all applicable service agreement conditions, and all applicable riders.

All the rates, conditions and regulations referred to herein are subject to approval, amendment and change by any regulatory body having jurisdiction thereof.

TERMS OF PAYMENT:

Bills are due and payable when rendered and become delinquent if not paid within twenty (20) days. After five (5) working days' written notice is mailed to the Customer separate and apart from any other bill, service may then be discontinued.

TYPE OF FILING:

Filing Description:	Application for Name Change
Rate Description:	Authorized Final Rates in Docket #950495-WS
Filing Date:	January 6, 1997
Authority No.:	Refer to stamp on reverse side
Docket No.:	
Order No.:	
Order Date:	

NOTES:

Effective Date:

By:


Forrest L. Lutsen, Vice President
Finance and Administration

RATE SCHEDULE: SAMIRA VILLAS - RG & ME
RESIDENTIAL, GENERAL & MULTI-FAMILY MASTER METER SERVICES

BILLING PERIOD:

Monthly billing cycle.

RATE:

Base Facility Charge:

<u>Meter Size</u>	<u>Charge Per Billing Period</u>
5/8" x 3/4"	\$16.34
3/4"	\$24.51
1"	\$40.85
1-1/2"	\$81.70
2"	\$130.72
3"	\$261.44
4"	\$408.50
6"	\$817.00
8"	\$1,307.20
10"	\$1,879.10

Gallage Charge:

All Gallage \$2.85 per 1,000 gallons

Minimum Charge:

Base Facility Charge

Utility Tax Rider:

See Section VII

OTHER CHARGES:

Allowance For Funds Prudently Invested (AFPI) Charges	See Section VI
Customer Deposits	See Section VII
Meter Test Deposits	See Section VII
Miscellaneous Service Charges	See Section VII
Service Availability Charges	See Section VI

Effective Date:

By: Forrest L. Lutsen
Forrest L. Lutsen, Vice President
Finance and Administration

**RATE SCHEDULE: SILVER LAKE ESTATES/WESTERN SHORES - RG & MF
RESIDENTIAL, GENERAL & MULTI-FAMILY MASTER METER SERVICES**

AVAILABILITY:

Available throughout the area served by the following systems:

<u>System</u>	<u>County</u>	<u>Previous Company Sheet No.</u>	<u>Previous Effective Date</u>	<u>Previous Order No.</u>
SILVER LAKE ESTATES/ WESTERN SHORES	LAKE	1st Rev #78.0, 78.1	09/20/96	96-1320-WS

APPLICABILITY:

To any Customers for which no other rate schedule applies.

LIMITATIONS:

Subject to all of the Company's Rules and Regulations of this tariff, all applicable service agreement conditions, and all applicable riders.

All the rates, conditions and regulations referred to herein are subject to approval, amendment and change by any regulatory body having jurisdiction thereof.

TERMS OF PAYMENT:

Bills are due and payable when rendered and become delinquent if not paid within twenty (20) days. After five (5) working days' written notice is mailed to the Customer separate and apart from any other bill, service may then be discontinued.

TYPE OF FILING:

Filing Description:	Application for Name Change
Rate Description:	Authorized Final Rates in Docket #950495-WS
Filing Date:	January 6, 1997
Authority No.:	Refer to stamp on reverse side
Docket No.:	
Order No.:	
Order Date:	

NOTES:

Effective Date:

By:


Forrest L. Lidsen, Vice President
Finance and Administration

**RATE SCHEDULE: SILVER LAKE ESTATES/WESTERN SHORES - RG & MF
RESIDENTIAL, GENERAL & MULTI-FAMILY MASTER METER SERVICES**

BILLING PERIOD:

Monthly billing cycle.

RATE:

Base Facility Charge:

<u>Meter Size</u>	<u>Charge Per Billing Period</u>
5/8" x 3/4"	\$7.04
3/4"	\$10.56
1"	\$17.60
1-1/2"	\$35.20
2"	\$56.32
3"	\$112.64
4"	\$176.00
6"	\$352.00
8"	\$563.20
10"	\$809.60

Gallage Charge:

All Gallage \$1.19 per 1,000 gallons

Minimum Charge:

Base Facility Charge

Utility Tax Rider:

See Section VII

OTHER CHARGES:

Allowance For Funds Prudently Invested (AFPI) Charges
Customer Deposits
Meter Test Deposits
Miscellaneous Service Charges
Service Availability Charges

See Section VI
See Section VII
See Section VII
See Section VII
See Section VI

Effective Date:

By:


Forrest L. Lutsen, Vice President
Finance and Administration

RATE SCHEDULE: SILVER LAKE OAKS - RG & MF
RESIDENTIAL, GENERAL & MULTI-FAMILY MASTER METER SERVICES

AVAILABILITY:

Available throughout the area served by the following systems:

<u>System</u>	<u>County</u>	<u>Previous Company Sheet No.</u>	<u>Previous Effective Date</u>	<u>Previous Order No.</u>
SILVER LAKE OAKS	PUTNAM	1st Rev #79.0, 79.1	09/20/96	96-1320-WS

APPLICABILITY:

To any Customers for which no other rate schedule applies.

LIMITATIONS:

Subject to all of the Company's Rules and Regulations of this tariff, all applicable service agreement conditions, and all applicable riders.

All the rates, conditions and regulations referred to herein are subject to approval, amendment and change by any regulatory body having jurisdiction thereof.

TERMS OF PAYMENT:

Bills are due and payable when rendered and become delinquent if not paid within twenty (20) days. After five (5) working days' written notice is mailed to the Customer separate and apart from any other bill, service may then be discontinued.

TYPE OF FILING:

Filing Description:	Application for Name Change
Rate Description:	Authorized Final Rates in Docket #950495-WS
Filing Date:	January 6, 1997
Authority No.:	Refer to stamp on reverse side
Docket No.:	
Order No.:	
Order Date:	

NOTES:

Effective Date:

By:


Forrest L. Lutsen, Vice President
Finance and Administration

RATE SCHEDULE: SILVER LAKE OAKS - RG & MF
RESIDENTIAL, GENERAL & MULTI-FAMILY MASTER METER SERVICES

BILLING PERIOD:

Monthly billing cycle.

RATE:

Base Facility Charge:

<u>Meter Size</u>	<u>Charge Per Billing Period</u>
5/8" x 3/4"	\$14.40
3/4"	\$21.60
1"	\$36.00
1-1/2"	\$72.00
2"	\$115.20
3"	\$230.40
4"	\$360.00
6"	\$720.00
8"	\$1,152.00
10"	\$1,656.00

Gallage Charge:

All Gallage \$3.76 per 1,000 gallons

Minimum Charge:

Base Facility Charge

Utility Tax Rider:

See Section VII

OTHER CHARGES:

Allowance For Funds Prudently Invested (AFPI) Charges
Customer Deposits
Meter Test Deposits
Miscellaneous Service Charges
Service Availability Charges

See Section VI
See Section VII
See Section VII
See Section VII
See Section VI

Effective Date:

By:


Forrest L. Lidsen, Vice President
Finance and Administration

RATE SCHEDULE: SKYCREST - RG & MF
RESIDENTIAL GENERAL & MULTI-FAMILY MASTER METER SERVICES

AVAILABILITY:

Available throughout the area served by the following systems:

<u>System</u>	<u>County</u>	<u>Previous Company Sheet No.</u>	<u>Previous Effective Date</u>	<u>Previous Order No.</u>
SKYCREST	LAKE	1st Rev #80.0, 80.1	09/20/96	96-1320-WS

APPLICABILITY:

To any Customers for which no other rate schedule applies.

LIMITATIONS:

Subject to all of the Company's Rules and Regulations of this tariff, all applicable service agreement conditions, and all applicable riders.

All the rates, conditions and regulations referred to herein are subject to approval, amendment and change by any regulatory body having jurisdiction thereof.

TERMS OF PAYMENT:

Bills are due and payable when rendered and become delinquent if not paid within twenty (20) days. After five (5) working days' written notice is mailed to the Customer separate and apart from any other bill, service may then be discontinued.

TYPE OF FILING:

Filing Description:	Application for Name Change
Rate Description:	Authorized Final Rates in Docket #950495-WS
Filing Date:	January 6, 1997
Authority No.:	Refer to stamp on reverse side
Docket No.:	
Order No.:	
Order Date:	

NOTES:

Effective Date:

By: 
Forrest L. Lutsen, Vice President
Finance and Administration

RATE SCHEDULE: SKYCREST - RG & MF
RESIDENTIAL, GENERAL & MULTI-FAMILY MASTER METER SERVICES

BILLING PERIOD:

Monthly billing cycle.

RATE:

Base Facility Charge:

<u>Meter Size</u>	<u>Charge Per Billing Period</u>
5/8" x 3/4"	\$13.20
3/4"	\$19.80
1"	\$33.00
1-1/2"	\$66.00
2"	\$105.60
3"	\$211.20
4"	\$330.00
6"	\$660.00
8"	\$1,056.00
10"	\$1,518.00

Gallage Charge:

All Gallage \$3.88 per 1,000 gallons

Minimum Charge:

Base Facility Charge

Utility Tax Rider:

See Section VII

OTHER CHARGES:

Allowance For Funds Prudently Invested (AFPI) Charges	See Section VI
Customer Deposits	See Section VII
Meter Test Deposits	See Section VII
Miscellaneous Service Charges	See Section VII
Service Availability Charges	See Section VI

Effective Date:

By: Forrest L. Ludsen
Forrest L. Ludsen, Vice President
Finance and Administration

RATE SCHEDULE: SPRING GARDENS - RG & MF
RESIDENTIAL, GENERAL & MULTI-FAMILY MASTER METER SERVICES

AVAILABILITY:

Available throughout the area served by the following systems:

<u>System</u>	<u>County</u>	<u>Previous Company Sheet No.</u>	<u>Previous Effective Date</u>	<u>Previous Order No.</u>
SPRING GARDENS	CITRUS	1st Rev #81.0, 81.1	09/20/96	96-1320-WS

APPLICABILITY:

To any Customers for which no other rate schedule applies.

LIMITATIONS:

Subject to all of the Company's Rules and Regulations of this tariff, all applicable service agreement conditions, and all applicable riders.

All the rates, conditions and regulations referred to herein are subject to approval, amendment and change by any regulatory body having jurisdiction thereof.

TERMS OF PAYMENT:

Bills are due and payable when rendered and become delinquent if not paid within twenty (20) days. After five (5) working days' written notice is mailed to the Customer separate and apart from any other bill, service may then be discontinued.

TYPE OF FILING:

Filing Description:	Application for Name Change
Rate Description:	Authorized Final Rates in Docket #950495-WS
Filing Date:	January 6, 1997
Authority No.:	Refer to stamp on reverse side
Docket No.:	
Order No.:	
Order Date:	

NOTES:

Effective Date:

By:


Forrest L. Ludden, Vice President
Finance and Administration

RATE SCHEDULE: SPRING GARDENS - RG & MF
RESIDENTIAL, GENERAL & MULTI-FAMILY MASTER METER SERVICES

BILLING PERIOD:

Monthly billing cycle.

RATE:

Base Facility Charge:

<u>Meter Size</u>	<u>Charge Per Billing Period</u>
5/8" x 3/4"	\$7.39
3/4"	\$11.09
1"	\$18.48
1-1/2"	\$36.95
2"	\$59.12
3"	\$118.24
4"	\$184.75
6"	\$369.50
8"	\$591.20
10"	\$849.85

Gallage Charge:

All Gallage \$1.53 per 1,000 gallons

Minimum Charge:

Base Facility Charge

Utility Tax Rider:

See Section VII

OTHER CHARGES:

Allowance For Funds Prudently Invested (AFPI) Charges	See Section VI
Customer Deposits	See Section VII
Meter Test Deposits	See Section VII
Miscellaneous Service Charges	See Section VII
Service Availability Charges	See Section VI

Effective Date:

By:


Forrest L. Lutsen, Vice President
Finance and Administration

RATE SCHEDULE: SPRING HILL - RG & MF
RESIDENTIAL, GENERAL & MULTI-FAMILY MASTER METER SERVICES

AVAILABILITY:

Available throughout the area served by the following systems:

<u>System</u>	<u>County</u>	<u>Previous Company Sheet No.</u>	<u>Previous Effective Date</u>	<u>Previous Order No.</u>
SPRING HILL	HERNANDO	Orig #7.2, 7.3	10/18/94	N/A

APPLICABILITY:

To any Customers for which no other rate schedule applies.

LIMITATIONS:

Subject to all of the Company's Rules and Regulations of this tariff, all applicable service agreement conditions, and all applicable riders.

All the rates, conditions and regulations referred to herein are subject to approval, amendment and change by any regulatory body having jurisdiction thereof.

TERMS OF PAYMENT:

Bills are due and payable when rendered and become delinquent if not paid within twenty (20) days. After five (5) working days' written notice is mailed to the Customer separate and apart from any other bill, service may then be discontinued.

TYPE OF FILING:

Filing Description:	Application for Name Change
Rate Description:	Authorized 1993 Indexed Rates
Filing Date:	January 6, 1997
Authority No.:	Refer to stamp on reverse side
Docket No.:	
Order No.:	
Order Date:	

NOTE:

Effective Date:

By:



Forrest L. Lidsen, Vice President
Finance and Administration

RATE SCHEDULE: SPRING HILL - RG & MF
RESIDENTIAL GENERAL & MULTI-FAMILY MASTER METER SERVICES

BILLING PERIOD:

Monthly billing cycle.

RATE:

Base Facility Charge:

<u>Meter Size</u>	<u>Charge Per Billing Period</u>
5/8" X 3/4"	\$5.05
3/4"	\$7.58
1"	\$12.63
1-1/2"	\$25.25
2"	\$40.40
3"	\$80.80
4"	\$126.25
6"	\$252.50
8"	\$404.00
10"	\$580.75

Gallage Charge:

All Gallage \$1.21 per 1,000 gallons

Minimum Charge:

Base Facility Charge

Utility Tax Rider:

See Section VII

OTHER CHARGES:

Allowance For Funds Prudently Invested (AFPI) Charges	See Section VI
Customer Deposits	See Section VII
Meter Test Deposits	See Section VII
Miscellaneous Service Charges	See Section VII
Service Availability Charges	See Section VI

Effective Date:

By:

Forrest L. Lutsen

Forrest L. Lutsen, Vice President
Finance and Administration

RATE SCHEDULE: SPRING HILL - ES
EMERGENCY STANDBY SERVICE

AVAILABILITY:

Available by special contract.

<u>System</u>	<u>County</u>	<u>Previous Company Sheet No.</u>	<u>Previous Effective Date</u>	<u>Previous Order No.</u>
SPRING HILL	HERNANDO	2nd Rev #7.0, 7.1	10/18/94	N/A

APPLICABILITY:

To provide water necessary for an emergency standby basis.

LIMITATIONS:

Subject to all of the Company's Rules and Regulations of this tariff, all applicable service agreement conditions, and all applicable riders.

All the rates, conditions and regulations referred to herein are subject to approval, amendment and change by any regulatory body having jurisdiction thereof.

TERMS OF PAYMENT:

Bills are due and payable when rendered and become delinquent if not paid within twenty (20) days. After five (5) working days' written notice is mailed to the Customer separate and apart from any other bill, service may then be discontinued.

TYPE OF FILING:

Filing Description:	Application for Name Change
Rate Description:	Authorized 1993 Indexed Rates
Filing Date:	January 6, 1997
Authority No.:	Refer to stamp on reverse side
Docket No.:	
Order No.:	
Order Date:	

NOTE:

Effective Date:

By:



Forrest L. Lutsen, Vice President
Finance and Administration

RATE SCHEDULE: SPRING HILL - ES
EMERGENCY STANDBY SERVICE

BILLING PERIOD:

Semi-annual billing cycle.

RATE:

Base Facility Charge:

Meter Size

Charge Per Billing Period

All

\$0.00

Gallage Charge:

All Gallage

\$1.21 per 1,000 gallons

Minimum Charge:

Base Facility Charge

Utility Tax Rider:

See Section VII

OTHER CHARGES:

Allowance For Funds Prudently Invested (AFPI) Charges

See Section VI

Customer Deposits

See Section VII

Meter Test Deposits

See Section VII

Miscellaneous Service Charges

See Section VII

Service Availability Charges

See Section VI

Effective Date:

By:



Forrest L. Ludsen, Vice President
Finance and Administration

RATE SCHEDULE: ST. JOHNS HIGHLANDS - RG & MF
RESIDENTIAL, GENERAL & MULTI-FAMILY MASTER METER SERVICES

AVAILABILITY:

Available throughout the area served by the following systems:

<u>System</u>	<u>County</u>	<u>Previous Company Sheet No.</u>	<u>Previous Effective Date</u>	<u>Previous Order No.</u>
ST. JOHNS HIGHLANDS	PUTNAM	1st Rev #82.0, 82.1	09/20/96	96-1320-WS

APPLICABILITY:

To any Customers for which no other rate schedule applies.

LIMITATIONS:

Subject to all of the Company's Rules and Regulations of this tariff, all applicable service agreement conditions, and all applicable riders.

All the rates, conditions and regulations referred to herein are subject to approval, amendment and change by any regulatory body having jurisdiction thereof.

TERMS OF PAYMENT:

Bills are due and payable when rendered and become delinquent if not paid within twenty (20) days. After five (5) working days' written notice is mailed to the Customer separate and apart from any other bill, service may then be discontinued.

TYPE OF FILING:

Filing Description:	Application for Name Change
Rate Description:	Authorized Final Rates in Docket #950495-WS
Filing Date:	January 6, 1997
Authority No.:	Refer to stamp on reverse side
Docket No.:	
Order No.:	
Order Date:	

NOTES:

Effective Date:

By:


Forrest L. Lutsen, Vice President
Finance and Administration

RATE SCHEDULE: ST. JOHNS HIGHLANDS - RG & MF
RESIDENTIAL, GENERAL & MULTI-FAMILY MASTER METER SERVICES

BILLING PERIOD:

Monthly billing cycle.

RATE:

Base Facility Charge:

<u>Meter Size</u>	<u>Charge Per Billing Period</u>
5/8" x 3/4"	\$8.30
3/4"	\$12.45
1"	\$20.75
1-1/2"	\$41.50
2"	\$66.40
3"	\$132.80
4"	\$207.50
6"	\$415.00
8"	\$664.00
10"	\$954.50

Gallage Charge:

All Gallage \$4.37 per 1,000 gallons

Minimum Charge:

Base Facility Charge

Utility Tax Rider:

See Section VII

OTHER CHARGES:

Allowance For Funds Prudently Invested (AFPI) Charges
Customer Deposits
Meter Test Deposits
Miscellaneous Service Charges
Service Availability Charges

See Section VI
See Section VII
See Section VII
See Section VII
See Section VI

Effective Date:

By:


Forrest L. Lutsen, Vice President
Finance and Administration

**RATE SCHEDULE: STONE MOUNTAIN - RG & MF
RESIDENTIAL, GENERAL & MULTI-FAMILY MASTER METER SERVICES**

AVAILABILITY:

Available throughout the area served by the following systems:

<u>System</u>	<u>County</u>	<u>Previous Company Sheet No.</u>	<u>Previous Effective Date</u>	<u>Previous Order No.</u>
STONE MOUNTAIN	LAKE	1st Rev #63.0, 83.1	09/20/96	96-1320-WS

APPLICABILITY:

To any Customers for which no other rate schedule applies.

LIMITATIONS:

Subject to all of the Company's Rules and Regulations of this tariff, all applicable service agreement conditions, and all applicable riders.

All the rates, conditions and regulations referred to herein are subject to approval, amendment and change by any regulatory body having jurisdiction thereof.

TERMS OF PAYMENT:

Bills are due and payable when rendered and become delinquent if not paid within twenty (20) days. After five (5) working days' written notice is mailed to the Customer separate and apart from any other bill, service may then be discontinued.

TYPE OF FILING:

Filing Description:	Application for Name Change
Rate Description:	Authorized Final Rates in Docket #950495-WS
Filing Date:	January 6, 1997
Authority No.:	Refer to stamp on reverse side
Docket No.:	
Order No.:	
Order Date:	

NOTES:

Effective Date:

By:


Forrest L. Lutsen, Vice President
Finance and Administration

RATE SCHEDULE: STONE MOUNTAIN - RG & MF
RESIDENTIAL, GENERAL & MULTI-FAMILY MASTER METER SERVICES

BILLING PERIOD:

Monthly billing cycle.

RATE:

Base Facility Charge:

<u>Meter Size</u>	<u>Charge Per Billing Period</u>
5/8" x 3/4"	\$25.10
3/4"	\$37.65
1"	\$62.75
1-1/2"	\$125.50
2"	\$200.80
3"	\$401.60
4"	\$627.50
6"	\$1,255.00
8"	\$2,008.00
10"	\$2,886.50

Gallage Charge:

All Gallage \$2.69 per 1,000 gallons

Minimum Charge:

Base Facility Charge

Utility Tax Rider:

See Section VII

OTHER CHARGES:

Allowance For Funds Prudently Invested (AFPI) Charges	See Section VI
Customer Deposits	See Section VII
Meter Test Deposits	See Section VII
Miscellaneous Service Charges	See Section VII
Service Availability Charges	See Section VI

Effective Date:

By:


Forrest L. Lutsen, Vice President
Finance and Administration

RATE SCHEDULE: SUGAR MILL - RG & MF
RESIDENTIAL, GENERAL & MULTI-FAMILY MASTER METER SERVICES

AVAILABILITY:

Available throughout the area served by the following systems:

<u>System</u>	<u>County</u>	<u>Previous Company Sheet No.</u>	<u>Previous Effective Date</u>	<u>Previous Order No.</u>
SUGAR MILL	VOLUSIA	1st Rev #84.0, 84.1	09/20/96	96-1320-WS

APPLICABILITY:

To any Customers for which no other rate schedule applies.

LIMITATIONS:

Subject to all of the Company's Rules and Regulations of this tariff, all applicable service agreement conditions, and all applicable riders.

All the rates, conditions and regulations referred to herein are subject to approval, amendment and change by any regulatory body having jurisdiction thereof.

TERMS OF PAYMENT:

Bills are due and payable when rendered and become delinquent if not paid within twenty (20) days. After five (5) working days' written notice is mailed to the Customer separate and apart from any other bill, service may then be discontinued.

TYPE OF FILING:

Filing Description:	Application for Name Change
Rate Description:	Authorized Final Rates in Docket #950495-WS
Filing Date:	January 6, 1997
Authority No.:	Refer to stamp on reverse side
Docket No.:	
Order No.:	
Order Date:	

NOTES:

Effective Date:

By:

Forrest L. Lutsen

Forrest L. Lutsen, Vice President
Finance and Administration

RATE SCHEDULE: SUGAR MILL - RG & ME
RESIDENTIAL, GENERAL & MULTI-FAMILY MASTER METER SERVICES

BILLING PERIOD:

Monthly billing cycle.

RATE:

Base Facility Charge:

<u>Meter Size</u>	<u>Charge Per Billing Period</u>
5/8" x 3/4"	\$9.40
3/4"	\$14.10
1"	\$23.50
1-1/2"	\$47.00
2"	\$75.20
3"	\$150.40
4"	\$235.00
6"	\$470.00
8"	\$752.00
10"	\$1,081.00

Gallage Charge:

All Gallage \$4.26 per 1,000 gallons

Minimum Charge:

Base Facility Charge

Utility Tax Rider:

See Section VII

OTHER CHARGES:

Allowance For Funds Prudently Invested (AFPI) Charges
Customer Deposits
Meter Test Deposits
Miscellaneous Service Charges
Service Availability Charges

See Section VI
See Section VII
See Section VII
See Section VII
See Section VI

Effective Date:

By:


Forrest L. Lutsen, Vice President
Finance and Administration

**RATE SCHEDULE: SUGARMILL WOODS - RG & MF
RESIDENTIAL, GENERAL & MULTI-FAMILY MASTER METER SERVICES**

AVAILABILITY:

Available throughout the area served by the following systems:

<u>System</u>	<u>County</u>	<u>Previous Company Sheet No.</u>	<u>Previous Effective Date</u>	<u>Previous Order No.</u>
SUGARMILL WOODS	CITRUS	1st Rev #85.0, 85.1	09/20/96	96-1320-WS

APPLICABILITY:

To any Customers for which no other rate schedule applies.

LIMITATIONS:

Subject to all of the Company's Rules and Regulations of this tariff, all applicable service agreement conditions, and all applicable riders.

All the rates, conditions and regulations referred to herein are subject to approval, amendment and change by any regulatory body having jurisdiction thereof.

TERMS OF PAYMENT:

Bills are due and payable when rendered and become delinquent if not paid within twenty (20) days. After five (5) working days' written notice is mailed to the Customer separate and apart from any other bill, service may then be discontinued.

TYPE OF FILING:

Filing Description:	Application for Name Change
Rate Description:	Authorized Final Rates in Docket #950495-WS
Filing Date:	January 6, 1997
Authority No.:	Refer to stamp on reverse side
Docket No.:	
Order No.:	
Order Date:	

NOTES:

Effective Date:

By:


Forrest L. Lutsen, Vice President
Finance and Administration

RATE SCHEDULE: SUGARMILL WOODS - RG & MF
RESIDENTIAL, GENERAL & MULTI-FAMILY MASTER METER SERVICES

BILLING PERIOD:

Monthly billing cycle.

RATE:

Base Facility Charge:

<u>Meter Size</u>	<u>Charge Per Billing Period</u>
5/8" x 3/4"	\$4.90
3/4"	\$7.35
1"	\$12.25
1-1/2"	\$24.50
2"	\$39.20
3"	\$78.40
4"	\$122.50
6"	\$245.00
8"	\$392.00
10"	\$563.50

Gallage Charge:

All Gallage \$1.02 per 1,000 gallons

Minimum Charge:

Base Facility Charge

Utility Tax Rider:

See Section VII

OTHER CHARGES:

Allowance For Funds Prudently Invested (AFPI) Charges
Customer Deposits
Meter Test Deposits
Miscellaneous Service Charges
Service Availability Charges

See Section VI
See Section VII
See Section VII
See Section VII
See Section VI

Effective Date:

By:


Forrest L. Lutsen, Vice President
Finance and Administration

RATE SCHEDULE: SUNNY HILLS - RG & MF
RESIDENTIAL, GENERAL & MULTI-FAMILY MASTER METER SERVICES

AVAILABILITY:

Available throughout the area served by the following systems:

<u>System</u>	<u>County</u>	<u>Previous Company Sheet No.</u>	<u>Previous Effective Date</u>	<u>Previous Order No.</u>
SUNNY HILLS	WASHINGTON	1st Rev #86.0, 86.1	09/20/96	96-1320-WS

APPLICABILITY:

To any Customers for which no other rate schedule applies.

LIMITATIONS:

Subject to all of the Company's Rules and Regulations of this tariff, all applicable service agreement conditions, and all applicable riders.

All the rates, conditions and regulations referred to herein are subject to approval, amendment and change by any regulatory body having jurisdiction thereof.

TERMS OF PAYMENT:

Bills are due and payable when rendered and become delinquent if not paid within twenty (20) days. After five (5) working days' written notice is mailed to the Customer separate and apart from any other bill, service may then be discontinued.

TYPE OF FILING:

Filing Description:	Application for Name Change
Rate Description:	Authorized Final Rates in Docket #950495-WS
Filing Date:	January 6, 1997
Authority No.:	Refer to stamp on reverse side
Docket No.:	
Order No.:	
Order Date:	

NOTES:

Effective Date:

By:


Forrest L. Ludsen, Vice President
Finance and Administration

RATE SCHEDULE: SUNNY HILLS - RG & MF
RESIDENTIAL, GENERAL & MULTI-FAMILY MASTER METER SERVICES

BILLING PERIOD:

Monthly billing cycle.

RATE:

Base Facility Charge:

<u>Meter Size</u>	<u>Charge Per Billing Period</u>
5/8" x 3/4"	\$10.70
3/4"	\$16.05
1"	\$26.75
1-1/2"	\$53.50
2"	\$85.60
3"	\$171.20
4"	\$267.50
6"	\$535.00
8"	\$856.00
10"	\$1,230.50

Gallage Charge:

All Gallage \$4.13 per 1,000 gallons

Minimum Charge:

Base Facility Charge

Utility Tax Rider:

See Section VII

OTHER CHARGES:

Allowance For Funds Prudently Invested (AFPI) Charges
Customer Deposits
Meter Test Deposits
Miscellaneous Service Charges
Service Availability Charges

See Section VI
See Section VII
See Section VII
See Section VII
See Section VI

Effective Date:

By:


Forrest L. Lutsen, Vice President
Finance and Administration

RATE SCHEDULE: SUNSHINE PARKWAY - GS
GENERAL SERVICE

AVAILABILITY:

Available throughout the area served by the following systems:

<u>System</u>	<u>County</u>	<u>Previous Company Sheet No.</u>	<u>Previous Effective Date</u>	<u>Previous Order No.</u>
SUNSHINE PARKWAY	LAKE	1st Rev #87.0, 87.1	09/20/96	96-1320-WS

APPLICABILITY:

To any Customers for which no other rate schedule applies.

LIMITATIONS:

Subject to all of the Company's Rules and Regulations of this tariff, all applicable service agreement conditions, and all applicable riders.

All the rates, conditions and regulations referred to herein are subject to approval, amendment and change by any regulatory body having jurisdiction thereof.

TERMS OF PAYMENT:

Bills are due and payable when rendered and become delinquent if not paid within twenty (20) days. After five (5) working days' written notice is mailed to the Customer separate and apart from any other bill, service may then be discontinued.

TYPE OF FILING:

Filing Description:	Application for Name Change
Rate Description:	Authorized Final Rates in Docket #950495-WS
Filing Date:	January 6, 1997
Authority No.:	Refer to stamp on reverse side
Docket No.:	
Order No.:	
Order Date:	

NOTES:

Effective Date:

By:


Forrest L. Ludsen, Vice President
Finance and Administration

RATE SCHEDULE: SUNSHINE PARKWAY - GS
GENERAL SERVICE

BILLING PERIOD:

Monthly billing cycle.

RATE:

Base Facility Charge:

<u>Meter Size</u>	<u>Charge Per Billing Period</u>
5/8" x 3/4"	\$36.50
3/4"	\$54.75
1"	\$91.25
1-1/2"	\$182.50
2"	\$292.00
3"	\$584.00
4"	\$912.50
6"	\$1,825.00
8"	\$2,920.00
10"	\$4,197.50

Gallage Charge:

All Gallage \$1.55 per 1,000 gallons

Minimum Charge:

Base Facility Charge

Utility Tax Rider:

See Section VII

OTHER CHARGES:

Allowance For Funds Prudently Invested (AFPI) Charges
Customer Deposits
Meter Test Deposits
Miscellaneous Service Charges
Service Availability Charges

See Section VI
See Section VII
See Section VII
See Section VII
See Section VI

Effective Date:

By:


Forrest L. Lidsen, Vice President
Finance and Administration

RATE SCHEDULE: TROPICAL PARK - RG & MF
RESIDENTIAL, GENERAL & MULTI-FAMILY MASTER METER SERVICES

AVAILABILITY:

Available throughout the area served by the following systems:

<u>System</u>	<u>County</u>	<u>Previous Company Sheet No.</u>	<u>Previous Effective Date</u>	<u>Previous Order No.</u>
TROPICAL PARK	OSCEOLA	1st Rev #88.0, 88.1	09/20/96	96-1320-WS

APPLICABILITY:

To any Customers for which no other rate schedule applies.

LIMITATIONS:

Subject to all of the Company's Rules and Regulations of this tariff, all applicable service agreement conditions, and all applicable riders.

All the rates, conditions and regulations referred to herein are subject to approval, amendment and change by any regulatory body having jurisdiction thereof.

TERMS OF PAYMENT:

Bills are due and payable when rendered and become delinquent if not paid within twenty (20) days. After five (5) working days' written notice is mailed to the Customer separate and apart from any other bill, service may then be discontinued.

TYPE OF FILING:

Filing Description:	Application for Name Change
Rate Description:	Authorized Final Rates in Docket #950495-WS
Filing Date:	January 6, 1997
Authority No.:	Refer to stamp on reverse side
Docket No.:	
Order No.:	
Order Date:	

NOTES:

Effective Date:

By:


Forrest L. Lutsen, Vice President
Finance and Administration

RATE SCHEDULE: TROPICAL PARK - RG & MF
RESIDENTIAL, GENERAL & MULTI-FAMILY MASTER METER SERVICES

BILLING PERIOD:

Monthly billing cycle.

RATE:

Base Facility Charge:

<u>Meter Size</u>	<u>Charge Per Billing Period</u>
5/8" x 3/4"	\$16.34
3/4"	\$24.51
1"	\$40.85
1-1/2"	\$81.70
2"	\$130.72
3"	\$261.44
4"	\$408.50
6"	\$817.00
8"	\$1,307.20
10"	\$1,879.10

Gallage Charge:

All Gallage \$2.85 per 1,000 gallons

Minimum Charge:

Base Facility Charge

Utility Tax Rider:

See Section VII

OTHER CHARGES:

Allowance For Funds Prudently Invested (AFPI) Charges
Customer Deposits
Meter Test Deposits
Miscellaneous Service Charges
Service Availability Charges

See Section VI
See Section VII
See Section VII
See Section VII
See Section VI

Effective Date:

By:


Forrest L. Lutsen, Vice President
Finance and Administration

**RATE SCHEDULES: UNIVERSITY SHORES - RG, MF & PA
RESIDENTIAL, GENERAL, MULTI-FAMILY MASTER METER & PUBLIC AUTHORITY SERVICES**

AVAILABILITY:

Available throughout the area served by the following systems:

<u>System</u>	<u>County</u>	<u>Previous Company Sheet No.</u>	<u>Previous Effective Date</u>	<u>Previous Order No.</u>
UNIVERSITY SHORES	ORANGE	1st Rev #89.0, 89.1	09/20/96	96-1320-WS

APPLICABILITY:

To any Customers for which no other rate schedule applies.

LIMITATIONS:

Subject to all of the Company's Rules and Regulations of this tariff, all applicable service agreement conditions, and all applicable riders.

All the rates, conditions and regulations referred to herein are subject to approval, amendment and change by any regulatory body having jurisdiction thereof.

TERMS OF PAYMENT:

Bills are due and payable when rendered and become delinquent if not paid within twenty (20) days. After five (5) working days' written notice is mailed to the Customer separate and apart from any other bill, service may then be discontinued.

TYPE OF FILING:

Filing Description:	Application for Name Change
Rate Description:	Authorized Final Rates in Docket #950495-WS
Filing Date:	January 6, 1997
Authority No.:	Refer to stamp on reverse side
Docket No.:	
Order No.:	
Order Date:	

NOTES:

Effective Date:

By:


Forrest L. Lutsen, Vice President
Finance and Administration

RATE SCHEDULE: UNIVERSITY SHORES - RG, MF & PA
RESIDENTIAL, GENERAL, MULTI-FAMILY MASTER METER & PUBLIC AUTHORITY SERVICES

BILLING PERIOD:

Monthly billing cycle.

RATE:

Base Facility Charge:

<u>Meter Size</u>	<u>Charge Per Billing Period</u>
5/8" x 3/4"	\$7.04
3/4"	\$10.56
1"	\$17.60
1-1/2"	\$35.20
2"	\$56.32
3"	\$112.64
4"	\$176.00
6"	\$352.00
8"	\$563.20
10"	\$809.60

Gallage Charge:

All Gallage \$1.19 per 1,000 gallons

Minimum Charge:

Base Facility Charge

Utility Tax Rider:

See Section VII

OTHER CHARGES:

Allowance For Funds Prudently Invested (AFPI) Charges	See Section VI
Customer Deposits	See Section VII
Meter Test Deposits	See Section VII
Miscellaneous Service Charges	See Section VII
Service Availability Charges	See Section VI

Effective Date:

By: 
Forrest L. Lutsen, Vice President
Finance and Administration

RATE SCHEDULE: UNIVERSITY SHORES - PF
PRIVATE FIRE PROTECTION SERVICE

AVAILABILITY:

Available throughout the area served by the following systems:

<u>System</u>	<u>County</u>	<u>Previous Company Sheet No.</u>	<u>Previous Effective Date</u>	<u>Previous Order No.</u>
UNIVERSITY SHORES	ORANGE	1st Rev #89.2, 89.3	09/20/96	96-1320-WS

APPLICABILITY:

To private service lines for fire protection purposes..

LIMITATIONS:

Subject to all of the Company's Rules and Regulations of this tariff, all applicable service agreement conditions, and all applicable riders.

All the rates, conditions and regulations referred to herein are subject to approval, amendment and change by any regulatory body having jurisdiction thereof.

TERMS OF PAYMENT:

Bills are due and payable when rendered and become delinquent if not paid within twenty (20) days. After five (5) working days' written notice is mailed to the Customer separate and apart from any other bill, service may then be discontinued.

TYPE OF FILING:

Filing Description:	Application for Name Change
Rate Description:	Authorized Final Rates in Docket #950495-WS
Filing Date:	January 6, 1997
Authority No.:	Refer to stamp on reverse side
Docket No.:	
Order No.:	
Order Date:	

NOTES:

Effective Date:

By:


Forrest L. Ludsen, Vice President
Finance and Administration

RATE SCHEDULE: UNIVERSITY SHORES - PF
PRIVATE FIRE PROTECTION SERVICE

BILLING PERIOD:

Monthly billing cycle.

RATE:

Base Facility Charge:

Meter Size

Charge Per Billing Period

2"	\$4.69
3"	\$9.39
4"	\$14.67
6"	\$29.33
8"	\$46.93
10"	\$67.47

Gallage Charge:

Not Applicable

Minimum Charge:

Flat Rate

Utility Tax Rider:

See Section VII

OTHER CHARGES:

Allowance For Funds Prudently Invested (AFPI) Charges
Customer Deposits
Meter Test Deposits
Miscellaneous Service Charges
Service Availability Charges

See Section VI
See Section VII
See Section VII
See Section VII
See Section VI

Effective Date:

By:


Forrest L. Lidsen, Vice President
Finance and Administration

RATE SCHEDULE: VALENCIA TERRACE - RG & MF
RESIDENTIAL, GENERAL & MULTI-FAMILY MASTER METER SERVICES

AVAILABILITY:

Available throughout the area served by the following systems:

<u>System</u>	<u>County</u>	<u>Previous Company Sheet No.</u>	<u>Previous Effective Date</u>	<u>Previous Order No.</u>
VALENCIA TERRACE	LAKE	1st Rev #90.0, 90.1	09/20/96	96-1320-WS

APPLICABILITY:

To any Customers for which no other rate schedule applies.

LIMITATIONS:

Subject to all of the Company's Rules and Regulations of this tariff, all applicable service agreement conditions, and all applicable riders.

All the rates, conditions and regulations referred to herein are subject to approval, amendment and change by any regulatory body having jurisdiction thereof.

TERMS OF PAYMENT:

Bills are due and payable when rendered and become delinquent if not paid within twenty (20) days. After five (5) working days' written notice is mailed to the Customer separate and apart from any other bill, service may then be discontinued.

TYPE OF FILING:

Filing Description:	Application for Name Change
Rate Description:	Authorized Final Rates in Docket #950495-WS
Filing Date:	January 6, 1997
Authority No.:	Refer to stamp on reverse side
Docket No.:	
Order No.:	
Order Date:	

NOTES:

Effective Date: January 23, 1996

By:


Forrest L. Ludden, Vice President
Finance and Administration

RATE SCHEDULE: VALENCIA TERRACE - RG & MF
RESIDENTIAL, GENERAL & MULTI-FAMILY MASTER METER SERVICES

BILLING PERIOD:

Monthly billing cycle.

RATE:

Base Facility Charge:

<u>Meter Size</u>	<u>Charge Per Billing Period</u>
5/8" x 3/4"	\$9.13
3/4"	\$13.70
1"	\$22.83
1-1/2"	\$45.65
2"	\$73.04
3"	\$146.08
4"	\$228.25
6"	\$456.50
8"	\$730.40
10"	\$1,049.95

Consumption Charge:

All Gallonage ⁽¹⁾	\$1.97 per 1,000 gallons
All Cubic Feet ⁽¹⁾	\$1.47 per 100 cubic feet

Minimum Charge:

Base Facility Charge

Utility Tax Rider:

See Section VII

OTHER CHARGES:

Allowance For Funds Prudently Invested (AFPI) Charges	See Section VI
Customer Deposits	See Section VII
Meter Test Deposits	See Section VII
Miscellaneous Service Charges	See Section VII
Service Availability Charges	See Section VI

- (1) 1 gallon = 0.13368 cubic feet
1 cubic foot = 7.48055 gallons

Effective Date: January 23, 1996

By:


Forrest L. Lidsen, Vice President
Finance and Administration

RATE SCHEDULE: VENETIAN VILLAGE - RG & MF
RESIDENTIAL, GENERAL & MULTI-FAMILY MASTER METER SERVICES

AVAILABILITY:

Available throughout the area served by the following systems:

<u>System</u>	<u>County</u>	<u>Previous Company Sheet No.</u>	<u>Previous Effective Date</u>	<u>Previous Order No.</u>
VENETIAN VILLAGE	LAKE	1st Rev #91.0, 91.1	09/20/96	96-1320-WS

APPLICABILITY:

To any Customers for which no other rate schedule applies.

LIMITATIONS:

Subject to all of the Company's Rules and Regulations of this tariff, all applicable service agreement conditions, and all applicable riders.

All the rates, conditions and regulations referred to herein are subject to approval, amendment and change by any regulatory body having jurisdiction thereof.

TERMS OF PAYMENT:

Bills are due and payable when rendered and become delinquent if not paid within twenty (20) days. After five (5) working days' written notice is mailed to the Customer separate and apart from any other bill, service may then be discontinued.

TYPE OF FILING:

Filing Description:	Application for Name Change
Rate Description:	Authorized Final Rates in Docket #950495-WS
Filing Date:	January 6, 1997
Authority No.:	Refer to stamp on reverse side
Docket No.:	
Order No.:	
Order Date:	

NOTES:

Effective Date:

By:


Forrest L. Lutsen, Vice President
Finance and Administration

RATE SCHEDULE: VENETIAN VILLAGE - RG & MF
RESIDENTIAL GENERAL & MULTI-FAMILY MASTER METER SERVICES

BILLING PERIOD:

Monthly billing cycle.

RATE:

Base Facility Charge:

<u>Meter Size</u>	<u>Charge Per Billing Period</u>
5/8" x 3/4"	\$13.26
3/4"	\$19.89
1"	\$33.15
1-1/2"	\$66.30
2"	\$106.08
3"	\$212.16
4"	\$331.50
6"	\$663.00
8"	\$1,060.80
10"	\$1,524.90

Gallage Charge:

All Gallage \$2.82 per 1,000 gallons

Minimum Charge:

Base Facility Charge

Utility Tax Rider:

See Section VII

OTHER CHARGES:

Allowance For Funds Prudently Invested (AFPI) Charges
Customer Deposits
Meter Test Deposits
Miscellaneous Service Charges
Service Availability Charges

See Section VI
See Section VII
See Section VII
See Section VII
See Section VI

Effective Date:

By:


Forrest L. Lutsen, Vice President
Finance and Administration

**RATE SCHEDULE: WELAKA/SARATOGA HARBOUR - RG & MF
RESIDENTIAL, GENERAL & MULTI-FAMILY MASTER METER SERVICES**

AVAILABILITY:

Available throughout the area served by the following systems:

<u>System</u>	<u>County</u>	<u>Previous Company Sheet No.</u>	<u>Previous Effective Date</u>	<u>Previous Order No.</u>
WELAKA/ SARATOGA HARBOUR	PUTNAM	1st Rev #92.0, 92.1	09/20/96	96-1320-WS

APPLICABILITY:

To any Customers for which no other rate schedule applies.

LIMITATIONS:

Subject to all of the Company's Rules and Regulations of this tariff, all applicable service agreement conditions, and all applicable riders.

All the rates, conditions and regulations referred to herein are subject to approval, amendment and change by any regulatory body having jurisdiction thereof.

TERMS OF PAYMENT:

Bills are due and payable when rendered and become delinquent if not paid within twenty (20) days. After five (5) working days' written notice is mailed to the Customer separate and apart from any other bill, service may then be discontinued.

TYPE OF FILING:

Filing Description:	Application for Name Change
Rate Description:	Authorized Final Rates in Docket #950495-WS
Filing Date:	January 6, 1997
Authority No.:	Refer to stamp on reverse side
Docket No.:	
Order No.:	
Order Date:	

NOTES:

Effective Date:

By:

Forrest L. Ludsen
Forrest L. Ludsen, Vice President
Finance and Administration

**RATE SCHEDULE: WELAKA/SARATOGA HARBOUR - RG & MF
RESIDENTIAL, GENERAL & MULTI-FAMILY MASTER METER SERVICES**

BILLING PERIOD:

Monthly billing cycle.

RATE:

Base Facility Charge:

<u>Meter Size</u>	<u>Charge Per Billing Period</u>
5/8" x 3/4"	\$9.40
3/4"	\$14.10
1"	\$23.50
1-1/2"	\$47.00
2"	\$75.20
3"	\$150.40
4"	\$235.00
6"	\$470.00
8"	\$752.00
10"	\$1,081.00

Gallage Charge:

All Gallage \$4.26 per 1,000 gallons

Minimum Charge:

Base Facility Charge

Utility Tax Rider:

See Section VII

OTHER CHARGES:

Allowance For Funds Prudently Invested (AFPI) Charges	See Section VI
Customer Deposits	See Section VII
Meter Test Deposits	See Section VII
Miscellaneous Service Charges	See Section VII
Service Availability Charges	See Section VI

Effective Date:

By: Forrest L. Lutsen
Forrest L. Lutsen, Vice President
Finance and Administration

RATE SCHEDULE: WESTMONT - RG & MF
RESIDENTIAL, GENERAL & MULTI-FAMILY MASTER METER SERVICES

AVAILABILITY:

Available throughout the area served by the following systems:

<u>System</u>	<u>County</u>	<u>Previous Company Sheet No.</u>	<u>Previous Effective Date</u>	<u>Previous Order No.</u>
WESTMONT	ORANGE	1st Rev #93.0, 93.1	09/20/96	96-1320-WS

APPLICABILITY:

To any Customers for which no other rate schedule applies.

LIMITATIONS:

Subject to all of the Company's Rules and Regulations of this tariff, all applicable service agreement conditions, and all applicable riders.

All the rates, conditions and regulations referred to herein are subject to approval, amendment and change by any regulatory body having jurisdiction thereof.

TERMS OF PAYMENT:

Bills are due and payable when rendered and become delinquent if not paid within twenty (20) days. After five (5) working days' written notice is mailed to the Customer separate and apart from any other bill, service may then be discontinued.

TYPE OF FILING:

Filing Description:	Application for Name Change
Rate Description:	Authorized Final Rates in Docket #950495-WS
Filing Date:	January 6, 1997
Authority No.:	Refer to stamp on reverse side
Docket No.:	
Order No.:	
Order Date:	

NOTES:

Effective Date:

By:


Forrest L. Lutsen, Vice President
Finance and Administration

RATE SCHEDULE: WESTMONT - RG & MF
RESIDENTIAL, GENERAL & MULTI-FAMILY MASTER METER SERVICES

BILLING PERIOD:

Monthly billing cycle.

RATE:

Base Facility Charge:

<u>Meter Size</u>	<u>Charge Per Billing Period</u>
5/8" x 3/4"	\$9.13
3/4"	\$13.70
1"	\$22.83
1-1/2"	\$45.65
2"	\$73.04
3"	\$146.08
4"	\$228.25
6"	\$456.50
8"	\$730.40
10"	\$1,049.95

Gallage Charge:

All Gallage \$1.97 per 1,000 gallons

Minimum Charge:

Base Facility Charge

Utility Tax Rider:

See Section VII

OTHER CHARGES:

Allowance For Funds Prudently Invested (AFPI) Charges
Customer Deposits
Meter Test Deposits
Miscellaneous Service Charges
Service Availability Charges

See Section VI
See Section VII
See Section VII
See Section VII
See Section VI

Effective Date:

By:


Forrest L. Ludsen, Vice President
Finance and Administration

RATE SCHEDULE: WINDSONG - RG & MF
RESIDENTIAL GENERAL & MULTI-FAMILY MASTER METER SERVICES

AVAILABILITY:

Available throughout the area served by the following systems:

<u>System</u>	<u>County</u>	<u>Previous Company Sheet No.</u>	<u>Previous Effective Date</u>	<u>Previous Order No.</u>
WINDSONG	OSCEOLA	1st Rev #94.0, 94.1	09/20/96	96-1320-WS

APPLICABILITY:

To any Customers for which no other rate schedule applies.

LIMITATIONS:

Subject to all of the Company's Rules and Regulations of this tariff, all applicable service agreement conditions, and all applicable riders.

All the rates, conditions and regulations referred to herein are subject to approval, amendment and change by any regulatory body having jurisdiction thereof.

TERMS OF PAYMENT:

Bills are due and payable when rendered and become delinquent if not paid within twenty (20) days. After five (5) working days' written notice is mailed to the Customer separate and apart from any other bill, service may then be discontinued.

TYPE OF FILING:

Filing Description:	Application for Name Change
Rate Description:	Authorized Final Rates in Docket #950495-WS
Filing Date:	January 6, 1997
Authority No.:	Refer to stamp on reverse side
Docket No.:	
Order No.:	
Order Date:	

NOTES:

Effective Date:

By:


Forrest L. Ludsen, Vice President
Finance and Administration

RATE SCHEDULE: WINDSONG - RG & MF
RESIDENTIAL, GENERAL & MULTI-FAMILY MASTER METER SERVICES

BILLING PERIOD:

Monthly billing cycle.

RATE:

Base Facility Charge:

<u>Meter Size</u>	<u>Charge Per Billing Period</u>
5/8" x 3/4"	\$16.34
3/4"	\$24.51
1"	\$40.85
1-1/2"	\$81.70
2"	\$130.72
3"	\$261.44
4"	\$408.50
6"	\$817.00
8"	\$1,307.20
10"	\$1,879.10

Gallage Charge:

All Gallage \$2.85 per 1,000 gallons

Minimum Charge:

Base Facility Charge

Utility Tax Rider:

See Section VII

OTHER CHARGES:

Allowance For Funds Prudently Invested (AFPI) Charges	See Section VI
Customer Deposits	See Section VII
Meter Test Deposits	See Section VII
Miscellaneous Service Charges	See Section VII
Service Availability Charges	See Section VI

Effective Date:

By:


Forrest L. Lutsen, Vice President
Finance and Administration

RATE SCHEDULE: WOODMERE - RG & MF
RESIDENTIAL, GENERAL & MULTI-FAMILY MASTER METER SERVICES

AVAILABILITY:

Available throughout the area served by the following systems:

<u>System</u>	<u>County</u>	<u>Previous Company Sheet No.</u>	<u>Previous Effective Date</u>	<u>Previous Order No.</u>
WOODMERE	DUVAL	1st Rev #95.0, 95.1	09/20/96	96-1320-WS

APPLICABILITY:

To any Customers for which no other rate schedule applies.

LIMITATIONS:

Subject to all of the Company's Rules and Regulations of this tariff, all applicable service agreement conditions, and all applicable riders.

All the rates, conditions and regulations referred to herein are subject to approval, amendment and change by any regulatory body having jurisdiction thereof.

TERMS OF PAYMENT:

Bills are due and payable when rendered and become delinquent if not paid within twenty (20) days. After five (5) working days' written notice is mailed to the Customer separate and apart from any other bill, service may then be discontinued.

TYPE OF FILING:

Filing Description:	Application for Name Change
Rate Description:	Authorized Final Rates in Docket #950495-WS
Filing Date:	January 6, 1997
Authority No.:	Refer to stamp on reverse side
Docket No.:	
Order No.:	
Order Date:	

NOTES:

Effective Date:

By:


Forrest L. Ludsen, Vice President
Finance and Administration

RATE SCHEDULE: WOODMERE - RG & MF
RESIDENTIAL, GENERAL & MULTI-FAMILY MASTER METER SERVICES

BILLING PERIOD:

Monthly billing cycle.

RATE:

Base Facility Charge:

<u>Meter Size</u>	<u>Charge Per Billing Period</u>
5/8" x 3/4"	\$7.39
3/4"	\$11.09
1"	\$18.48
1-1/2"	\$36.95
2"	\$59.12
3"	\$118.24
4"	\$184.75
6"	\$369.50
8"	\$591.20
10"	\$849.85

Gallage Charge:

All Gallage \$1.53 per 1,000 gallons

Minimum Charge:

Base Facility Charge

Utility Tax Rider:

See Section VII

OTHER CHARGES:

Allowance For Funds Prudently Invested (AFPI) Charges
Customer Deposits
Meter Test Deposits
Miscellaneous Service Charges
Service Availability Charges

See Section VI
See Section VII
See Section VII
See Section VII
See Section VI

Effective Date:

By:


Forrest L. Lutsen, Vice President
Finance and Administration

RATE SCHEDULE: WOOTENS - RG & MF
RESIDENTIAL, GENERAL & MULTI-FAMILY MASTER METER SERVICES

AVAILABILITY:

Available throughout the area served by the following systems:

<u>System</u>	<u>County</u>	<u>Previous Company Sheet No.</u>	<u>Previous Effective Date</u>	<u>Previous Order No.</u>
WOOTENS	PUTNAM	1st Rev #96.0, 96.1	09/20/96	96-1320-WS

APPLICABILITY:

To any Customers for which no other rate schedule applies.

LIMITATIONS:

Subject to all of the Company's Rules and Regulations of this tariff, all applicable service agreement conditions, and all applicable riders.

All the rates, conditions and regulations referred to herein are subject to approval, amendment and change by any regulatory body having jurisdiction thereof.

TERMS OF PAYMENT:

Bills are due and payable when rendered and become delinquent if not paid within twenty (20) days. After five (5) working days' written notice is mailed to the Customer separate and apart from any other bill, service may then be discontinued.

TYPE OF FILING:

Filing Description:	Application for Name Change
Rate Description:	Authorized Final Rates in Docket #950495-WS
Filing Date:	January 6, 1997
Authority No.:	Refer to stamp on reverse side
Docket No.:	
Order No.:	
Order Date:	

NOTES:

Effective Date:

By:


Forrest L. Lutsen, Vice President
Finance and Administration

RATE SCHEDULE: WOOTENS - RG & MF
RESIDENTIAL, GENERAL & MULTI-FAMILY MASTER METER SERVICES

BILLING PERIOD:

Monthly billing cycle.

RATE:

Base Facility Charge:

<u>Meter Size</u>	<u>Charge Per Billing Period</u>
5/8" x 3/4"	\$8.50
3/4"	\$12.75
1"	\$21.25
1-1/2"	\$42.50
2"	\$68.00
3"	\$136.00
4"	\$212.50
6"	\$425.00
8"	\$680.00
10"	\$977.50

Gallage Charge:

All Gallage \$4.35 per 1,000 gallons

Minimum Charge:

Base Facility Charge

Utility Tax Rider:

See Section VII

OTHER CHARGES:

Allowance For Funds Prudently Invested (AFPI) Charges
Customer Deposits
Meter Test Deposits
Miscellaneous Service Charges
Service Availability Charges

See Section VI
See Section VII
See Section VII
See Section VII
See Section VI

Effective Date:

By:


Forrest L. Lutsen, Vice President
Finance and Administration

RATE SCHEDULE: ZEPHYR SHORES - RG & MF
RESIDENTIAL, GENERAL & MULTI-FAMILY MASTER METER SERVICES

AVAILABILITY:

Available throughout the area served by the following systems:

<u>System</u>	<u>County</u>	<u>Previous Company Sheet No.</u>	<u>Previous Effective Date</u>	<u>Previous Order No.</u>
ZEPHYR SHORES	PASCO	1st Rev #97.0, 97.1	09/20/96	96-1320-WS

APPLICABILITY:

To any Customers for which no other rate schedule applies.

LIMITATIONS:

Subject to all of the Company's Rules and Regulations of this tariff, all applicable service agreement conditions, and all applicable riders.

All the rates, conditions and regulations referred to herein are subject to approval, amendment and change by any regulatory body having jurisdiction thereof.

TERMS OF PAYMENT:

Bills are due and payable when rendered and become delinquent if not paid within twenty (20) days. After five (5) working days' written notice is mailed to the Customer separate and apart from any other bill, service may then be discontinued.

TYPE OF FILING:

Filing Description:	Application for Name Change
Rate Description:	Authorized Final Rates in Docket #950495-WS
Filing Date:	January 6, 1997
Authority No.:	Refer to stamp on reverse side
Docket No.:	
Order No.:	
Order Date:	

NOTES:

Effective Date:

By:


Forrest L. Lutsen, Vice President
Finance and Administration

RATE SCHEDULE: ZEPHYR SHORES - RG & MF
RESIDENTIAL, GENERAL & MULTI-FAMILY MASTER METER SERVICES

BILLING PERIOD:

Monthly billing cycle.

RATE:

Base Facility Charge:

<u>Meter Size</u>	<u>Charge Per Billing Period</u>
5/8" x 3/4"	\$5.80
3/4"	\$8.70
1"	\$14.50
1-1/2"	\$29.00
2"	\$46.40
3"	\$92.80
4"	\$145.00
6"	\$290.00
8"	\$464.00
10"	\$667.00

Gallage Charge:

All Gallage \$4.62 per 1,000 gallons

Minimum Charge:

Base Facility Charge

Utility Tax Rider:

See Section VII

OTHER CHARGES:

Allowance For Funds Prudently Invested (AFPI) Charges
Customer Deposits
Meter Test Deposits
Miscellaneous Service Charges
Service Availability Charges

See Section VI
See Section VII
See Section VII
See Section VII
See Section VI

Effective Date:

By:


Forrest L. Lutsen, Vice President
Finance and Administration

INDEX OF SERVICE AVAILABILITY CHARGES

	<u>Sheet Number</u>
Index of Service Availability Charges	1.0
Allowance for Funds Prudently Invested	2.0
Amelia Island	2.1
Beacon Hills	2.2
Beecher's Point	2.3
Burnt Store	2.4
Carlton Village	2.6
Citrus Springs	2.7
Deep Creek	2.8
Deltona	2.9
Fountains	2.10
Gospel Island Estates	2.11
Holiday Haven	2.12
Interlachen Lake Estates	2.13
Keystone Heights	2.14
Lake Ajay Estates	2.15
Lehigh	2.16
Marco Shores	2.18
Marion Oaks	2.19
Palisades Country Club	2.21
Palm Port	2.22
Pine Ridge	2.24
Point O' Woods	2.25
Quail Ridge	2.26
Saratoga Harbour	2.27
Spring Hill	2.28
Sugar Mill	2.29
Sugarmill Woods	2.30
Sunny Hills	2.31
Venetian Village	2.33
Woodmere	2.34
Main Extension Charge	3.0
Meter Installation Charge	3.0
Service Installation Charge	3.0
Plant Capacity Charge	3.0
List of Plants	3.1
Service Availability Charges for Spring Hill in Hernando County	3.4

Effective Date:

By: Forrest L. Lutsen
Forrest L. Lutsen, Vice President
Finance and Administration

SERVICE AVAILABILITY CHARGES

ALLOWANCE FOR FUNDS PRUDENTLY INVESTED
(AFPI)

AVAILABILITY:

Available throughout the area served by the system.

APPLICABILITY:

For all future water Customers connecting to the system.

LIMITATIONS:

Subject to all the Rules and Regulations of this Tariff and General Rules and Regulations of the Commission.

CHARGES:

A one time charge based upon the month of initial connection or the month the Customer prepays the Service Availability charge, whichever comes first.

Effective Date:

By Forrest L. Lutsen
Forrest L. Lutsen, Vice President
Finance and Administration

SERVICE AVAILABILITY CHARGES

Allowance For Funds Prudently Invested (Cont.)

AMELIA ISLAND
Nassau County

TREATMENT PLANT

	1992	1993	1994	1995	1996	1997	1998
January	1.77	23.06	45.36	69.66	96.17	122.52	122.52
February	3.54	24.90	47.37	71.85	98.57	122.52	122.52
March	5.30	26.75	49.38	74.04	100.96	122.52	122.52
April	7.07	28.59	51.39	76.23	103.36	122.52	122.52
May	8.84	30.43	53.40	78.43	105.75	122.52	122.52
June	10.61	32.28	55.40	80.62	108.15	122.52	122.52
July	12.37	34.12	57.41	82.81	110.54	122.52	122.52
August	14.14	35.97	59.42	85.01	112.94	122.52	122.52
September	15.91	37.81	61.43	87.20	115.34	122.52	122.52
October	17.68	39.66	63.44	89.39	117.73	122.52	122.52
November	19.44	41.50	65.45	91.58	120.13	122.52	122.52
December	21.21	43.35	67.46	93.78	122.52	122.52	122.52

- Notes:**
1. The amounts indicated above are per ERC (ERC = 417 gpd).
 2. The number of remaining ERC's is 708.
 3. If the number of remaining ERC's has not connected by December, 1998, the maximum charge of \$122.52 remains in effect after December, 1998.

Effective Date:

By: 
Forrest L. Lidsen, Vice President
Finance and Administration

SERVICE AVAILABILITY CHARGES

Allowance For Funds Prudently Invested (Cont.)

BEACON HILLS

Duval County

TREATMENT PLANT

	1992	1993	1994	1995	1996	1997	1998
January	3.18	41.28	78.23	116.97	157.71	196.89	196.89
February	6.37	44.34	81.44	120.35	161.28	196.89	196.89
March	9.55	47.41	84.66	123.73	164.84	196.89	196.89
April	12.74	50.48	87.87	127.11	168.40	196.89	196.89
May	15.92	53.54	91.09	130.49	171.96	196.89	196.89
June	19.11	56.61	94.30	133.87	175.52	196.89	196.89
July	22.29	59.68	97.52	137.25	179.08	196.89	196.89
August	25.47	62.74	100.73	140.63	182.65	196.89	196.89
September	28.66	65.81	103.95	144.01	186.21	196.89	196.89
October	31.84	68.88	107.16	147.39	189.77	196.89	196.89
November	35.03	71.94	110.38	150.77	193.33	196.89	196.89
December	38.21	75.01	113.59	154.15	196.89	196.89	196.89

- Notes:**
1. The amounts indicated above are per ERC (ERC = 460 gpd).
 2. The number of remaining ERC's is 959.
 3. If the number of remaining ERC's has not connected by December, 1998, the maximum charge of \$196.89 remains in effect after December, 1998.

Effective Date:

By:


Forrest L. Ludsen, Vice President
Finance and Administration

SERVICE AVAILABILITY CHARGES

Allowance For Funds Prudently Invested (Cont.)

BEECHER'S POINT
Putnam County

TREATMENT PLANT

	1992	1993	1994	1995	1996	1997	1998
January	3.66	47.37	88.27	130.32	173.65	214.56	214.56
February	7.33	50.77	91.76	133.92	177.37	214.56	214.56
March	10.99	54.17	95.26	137.52	181.09	214.56	214.56
April	14.66	57.57	98.75	141.13	184.81	214.56	214.56
May	18.32	60.97	102.25	144.73	188.53	214.56	214.56
June	21.99	64.37	105.75	148.33	192.25	214.56	214.56
July	25.65	67.77	109.24	151.93	195.97	214.56	214.56
August	29.31	71.17	112.74	155.53	199.68	214.56	214.56
September	32.98	74.57	116.23	159.13	203.40	214.56	214.56
October	36.64	77.97	119.73	162.73	207.12	214.56	214.56
November	40.31	81.37	123.22	166.34	210.84	214.56	214.56
December	43.97	84.77	126.72	169.94	214.56	214.56	214.56

- Notes:
1. The amounts indicated above are per ERC (ERC = 147 gpd).
 2. The number of remaining ERC's is 63.
 3. If the number of remaining ERC's has not connected by December, 1998, the maximum charge of \$214.56 remains in effect after December, 1998.

Effective Date:

By:


Forrest L. Lutsen, Vice President
Finance and Administration

SERVICE AVAILABILITY CHARGES

Allowance For Funds Prudently Invested (Cont.)

BURNT STORE

Charlotte/Lee County

TREATMENT PLANT

	1992	1993	1994	1995	1996	1997	1998
January	1.02	13.28	26.20	40.25	55.53	70.68	70.68
February	2.04	14.35	27.37	41.51	56.90	70.68	70.68
March	3.05	15.42	28.53	42.77	58.28	70.68	70.68
April	4.07	16.49	29.69	44.04	59.66	70.68	70.68
May	5.09	17.56	30.85	45.30	61.04	70.68	70.68
June	6.11	18.63	32.01	46.57	62.41	70.68	70.68
July	7.12	19.70	33.17	47.83	63.79	70.68	70.68
August	8.14	20.77	34.34	49.09	65.17	70.68	70.68
September	9.16	21.84	35.50	50.36	66.55	70.68	70.68
October	10.18	22.90	36.66	51.62	67.92	70.68	70.68
November	11.20	23.97	37.82	52.89	69.30	70.68	70.68
December	12.21	25.04	38.98	54.15	70.68	70.68	70.68

- Notes:**
1. The amounts indicated above are per ERC (ERC = 216 gpd).
 2. The number of remaining ERC's is 200.
 3. If the number of remaining ERC's has not connected by December, 1998, the maximum charge of \$70.68 remains in effect after December, 1998.

Effective Date:

By:


Forrest L. Lutsen, Vice President
Finance and Administration

SERVICE AVAILABILITY CHARGES

Allowance For Funds Prudently Invested (Cont.)

BURNT STORE (Cont.)
Charlotte/Lee County

TRANSMISSION/DISTRIBUTION

	1992	1993	1994	1995	1996	1997	1998
January	6.21	81.06	160.50	247.08	341.58	435.50	435.50
February	12.42	87.63	167.66	254.89	350.12	435.50	435.50
March	18.62	94.20	174.82	262.71	358.65	435.50	435.50
April	24.83	100.77	181.98	270.52	367.19	435.50	435.50
May	31.04	107.34	189.14	278.34	375.73	435.50	435.50
June	37.25	113.91	196.30	286.15	384.27	435.50	435.50
July	43.45	120.48	203.46	293.97	392.81	435.50	435.50
August	49.66	127.05	210.62	301.78	401.35	435.50	435.50
September	55.87	133.62	217.78	309.60	409.88	435.50	435.50
October	62.08	140.19	224.94	317.41	418.42	435.50	435.50
November	68.28	146.76	232.10	325.23	426.96	435.50	435.50
December	74.49	153.33	239.27	333.04	435.50	435.50	435.50

- Notes:**
1. The amounts indicated above are per ERC (ERC = 216 gpd).
 2. The number of remaining ERC's is 3,787.
 3. If the number of remaining ERC's has not connected by December, 1998, the maximum charge of \$435.50 remains in effect after December, 1998.

Effective Date:

By:

Forrest L. Lutsen
Forrest L. Lutsen, Vice President
Finance and Administration

SERVICE AVAILABILITY CHARGES

Allowance For Funds Prudently Invested (Cont.)

CARLTON VILLAGE
Lake County

TRANSMISSION/DISTRIBUTION

	1992	1993	1994	1995	1996	1997	1998
January	0.39	5.12	10.11	15.55	21.49	27.39	27.39
February	0.78	5.53	10.56	16.04	22.03	27.39	27.39
March	1.18	5.94	11.01	16.53	22.56	27.39	27.39
April	1.57	6.35	11.46	17.02	23.10	27.39	27.39
May	1.96	6.77	11.91	17.52	23.64	27.39	27.39
June	2.35	7.18	12.36	18.01	24.17	27.39	27.39
July	2.74	7.59	12.81	18.50	24.71	27.39	27.39
August	3.14	8.01	13.26	18.99	25.24	27.39	27.39
September	3.53	8.42	13.71	19.48	25.78	27.39	27.39
October	3.92	8.83	14.16	19.97	26.32	27.39	27.39
November	4.31	9.25	14.61	20.46	26.85	27.39	27.39
December	4.70	9.66	15.06	20.95	27.39	27.39	27.39

- Notes:**
1. The amounts indicated above are per ERC (ERC = 245 gpd).
 2. The number of remaining ERC's is 247.
 3. If the number of remaining ERC's has not connected by December, 1998, the maximum charge of \$27.39 remains in effect after December, 1998.

Effective Date:

By:


Forrest L. Lidsen, Vice President
Finance and Administration

SERVICE AVAILABILITY CHARGES

Allowance For Funds Prudently Invested (Cont.)

CITRUS SPRINGS
Citrus County

TRANSMISSION/DISTRIBUTION

	1992	1993	1994	1995	1996	1997	1998
January	5.40	70.59	139.95	215.90	299.15	382.19	382.19
February	10.81	76.33	146.23	222.78	306.70	382.19	382.19
March	16.21	82.06	152.51	229.66	314.25	382.19	382.19
April	21.62	87.80	158.79	236.55	321.80	382.19	382.19
May	27.02	93.53	165.07	243.43	329.35	382.19	382.19
June	32.43	99.26	171.34	250.31	336.89	382.19	382.19
July	37.83	105.00	177.62	257.19	344.44	382.19	382.19
August	43.24	110.73	183.90	264.07	351.99	382.19	382.19
September	48.64	116.47	190.18	270.95	359.54	382.19	382.19
October	54.05	122.20	196.46	277.84	367.09	382.19	382.19
November	59.45	127.94	202.74	284.72	374.64	382.19	382.19
December	64.86	133.67	209.02	291.60	382.19	382.19	382.19

- Notes:
1. The amounts indicated above are per ERC (ERC = 185 gpd).
 2. The number of remaining ERC's is 7,175.
 3. If the number of remaining ERC's has not connected by December, 1998, the maximum charge of \$382.19 remains in effect after December, 1998.

Effective Date:

By:


Forrest L. Lidsen, Vice President
Finance and Administration

SERVICE AVAILABILITY CHARGES

Allowance For Funds Prudently Invested (Cont.)

DEEP CREEK
Charlotte County

TREATMENT PLANT

	1991	1992	1993	1994	1995	1996
January	0.00	68.14	185.98	303.82	421.66	539.50
February	0.00	77.96	195.80	313.64	431.48	549.32
March	0.00	87.78	205.62	323.46	441.30	559.14
April	0.00	97.60	215.44	333.28	451.12	568.96
May	0.00	107.42	225.26	343.10	460.94	578.78
June	9.70	117.24	235.08	352.92	470.76	588.60
July	9.70	127.06	244.90	362.74	480.58	598.42
August	19.40	136.88	254.72	372.56	490.40	608.24
September	29.10	146.70	264.54	382.38	500.22	618.06
October	38.80	156.52	274.36	392.20	510.04	627.88
November	48.50	166.34	284.18	402.02	519.86	637.70
December	58.32	176.16	294.00	411.84	529.68	647.52

Notes: Amounts indicated above are per ERC (1 ERC = 225 gpd) and are applicable to the water treatment plant.

Effective Date:

By:


Forrest L. Lutsen, Vice President
Finance and Administration

SERVICE AVAILABILITY CHARGES

Allowance For Funds Prudently Invested (Cont.)

DELTONA
Volusia County

TREATMENT PLANT

	1992	1993	1994	1995	1996	1997	1998
January	1.04	13.59	26.58	40.59	55.71	70.60	70.60
February	2.09	14.66	27.74	41.84	57.06	70.60	70.60
March	3.13	15.74	28.90	43.09	58.42	70.60	70.60
April	4.17	16.82	30.06	44.34	59.77	70.60	70.60
May	5.21	17.89	31.22	45.59	61.12	70.60	70.60
June	6.26	18.97	32.38	46.85	62.48	70.60	70.60
July	7.30	20.04	33.54	48.10	63.83	70.60	70.60
August	8.34	21.12	34.70	49.35	65.19	70.60	70.60
September	9.38	22.19	35.86	50.60	66.54	70.60	70.60
October	10.43	23.27	37.02	51.85	67.89	70.60	70.60
November	11.47	24.35	38.18	53.10	69.25	70.60	70.60
December	12.51	25.42	39.34	54.36	70.60	70.60	70.60

- Notes:**
1. The amounts indicated above are per ERC (ERC = 315 gpd).
 2. The number of remaining ERC's is 1,099.
 3. If the number of remaining ERC's has not connected by December, 1998, the maximum charge of \$70.60 remains in effect after December, 1998.

Effective Date:

By: 
Forrest L. Lutsen, Vice President
Finance and Administration

SERVICE AVAILABILITY CHARGES

Allowance For Funds Prudently Invested (Cont.)

FOUNTAINS
Osceola County

TREATMENT PLANT

	1992	1993	1994	1995	1996	1997	1998
January	0.36	4.66	9.13	13.98	19.25	24.46	24.46
February	0.71	5.03	9.53	14.42	19.72	24.46	24.46
March	1.07	5.40	9.93	14.85	20.20	24.46	24.46
April	1.43	5.77	10.34	15.29	20.67	24.46	24.46
May	1.79	6.14	10.74	15.73	21.15	24.46	24.46
June	2.14	6.51	11.14	16.16	21.62	24.46	24.46
July	2.50	6.88	11.54	16.60	22.09	24.46	24.46
August	2.86	7.25	11.94	17.03	22.57	24.46	24.46
September	3.21	7.62	12.34	17.47	23.04	24.46	24.46
October	3.57	7.99	12.74	17.91	23.51	24.46	24.46
November	3.93	8.36	13.15	18.34	23.99	24.46	24.46
December	4.28	8.73	13.55	18.78	24.46	24.46	24.46

- Notes:**
1. The amounts indicated above are per ERC (ERC = 792 gpd).
 2. The number of remaining ERC's is 402.
 3. If the number of remaining ERC's has not connected by December, 1998, the maximum charge of \$24.46 remains in effect after December, 1998.

Effective Date:

By:


Forrest L. Lutsen, Vice President
Finance and Administration

SERVICE AVAILABILITY CHARGES

Allowance For Funds Prudently Invested (Cont.)

GOSPEL ISLAND ESTATES

Citrus County

TRANSMISSION/DISTRIBUTION

	1992	1993	1994	1995	1996	1997	1998
January	2.76	36.02	71.00	109.30	151.27	193.13	193.13
February	5.52	38.92	74.17	112.77	155.07	193.13	193.13
March	8.28	41.81	77.33	116.24	158.88	193.13	193.13
April	11.04	44.70	80.50	119.71	162.68	193.13	193.13
May	13.81	47.59	83.67	123.18	166.49	193.13	193.13
June	16.57	50.48	86.83	126.65	170.29	193.13	193.13
July	19.33	53.38	90.00	130.12	174.10	193.13	193.13
August	22.09	56.27	93.16	133.58	177.90	193.13	193.13
September	24.85	59.16	96.33	137.05	181.71	193.13	193.13
October	27.61	62.05	99.50	140.52	185.52	193.13	193.13
November	30.37	64.94	102.66	143.99	189.32	193.13	193.13
December	33.13	67.84	105.83	147.46	193.13	193.13	193.13

- Notes:
1. The amounts indicated above are per ERC (ERC = 209 gpd).
 2. The number of remaining ERC's is 17.
 3. If the number of remaining ERC's has not connected by December, 1998, the maximum charge of \$193.13 remains in effect after December, 1998.

Effective Date:

By:


Forrest L. Lutsen, Vice President
Finance and Administration

SERVICE AVAILABILITY CHARGES

Allowance For Funds Prudently Invested (Cont.)

HOLIDAY HAVEN
Lake County

TRANSMISSION/DISTRIBUTION

	1992	1993	1994	1995	1996	1997	1998
January	0.04	0.49	0.97	1.48	2.04	2.59	2.59
February	0.08	0.53	1.01	1.53	2.09	2.59	2.59
March	0.11	0.57	1.05	1.57	2.14	2.59	2.59
April	0.15	0.61	1.09	1.62	2.19	2.59	2.59
May	0.19	0.65	1.14	1.67	2.24	2.59	2.59
June	0.23	0.69	1.18	1.71	2.29	2.59	2.59
July	0.26	0.73	1.22	1.76	2.34	2.59	2.59
August	0.30	0.77	1.27	1.81	2.39	2.59	2.59
September	0.34	0.81	1.31	1.85	2.44	2.59	2.59
October	0.38	0.85	1.35	1.90	2.49	2.59	2.59
November	0.41	0.88	1.39	1.94	2.54	2.59	2.59
December	0.45	0.92	1.44	1.99	2.59	2.59	2.59

- Notes:**
1. The amounts indicated above are per ERC (ERC = 101 gpd).
 2. The number of remaining ERC's is 50.
 3. If the number of remaining ERC's has not connected by December, 1998, the maximum charge of \$2.59 remains in effect after December, 1998.

Effective Date:

By:


Forrest L. Lutsen, Vice President
Finance and Administration

SERVICE AVAILABILITY CHARGES

Allowance For Funds Prudently Invested (Cont.)

INTERLACHEN LAKE ESTATES
Putnam County

TREATMENT PLANT

	1992	1993	1994	1995	1996	1997	1998
January	0.65	8.45	16.51	25.25	34.74	44.13	44.13
February	1.30	9.12	17.23	26.03	35.59	44.13	44.13
March	1.95	9.78	17.95	26.82	36.45	44.13	44.13
April	2.59	10.45	18.68	27.60	37.30	44.13	44.13
May	3.24	11.12	19.40	28.39	38.16	44.13	44.13
June	3.89	11.78	20.12	29.17	39.01	44.13	44.13
July	4.54	12.45	20.84	29.96	39.86	44.13	44.13
August	5.19	13.12	21.57	30.74	40.72	44.13	44.13
September	5.84	13.78	22.29	31.53	41.57	44.13	44.13
October	6.49	14.45	23.01	32.31	42.43	44.13	44.13
November	7.13	15.12	23.74	33.10	43.28	44.13	44.13
December	7.78	15.78	24.46	33.88	44.13	44.13	44.13

- Notes:**
1. The amounts indicated above are per ERC (ERC = 126 gpd).
 2. The number of remaining ERC's is 119.
 3. If the number of remaining ERC's has not connected by December, 1998, the maximum charge of \$44.13 remains in effect after December, 1998.

Effective Date:

By:


Forrest L. Lutsen, Vice President
Finance and Administration

SERVICE AVAILABILITY CHARGES

Allowance For Funds Prudently Invested (Cont.)

KEYSTONE HEIGHTS
Clay County

TRANSMISSION/DISTRIBUTION

	1992	1993	1994	1995	1996	1997	1998
January	4.23	55.19	109.20	168.24	232.83	297.16	297.16
February	8.45	59.65	114.08	173.58	238.68	297.16	297.16
March	12.68	64.12	118.97	178.92	244.53	297.16	297.16
April	16.91	68.59	123.85	184.26	250.38	297.16	297.16
May	21.13	73.05	128.73	189.60	256.23	297.16	297.16
June	25.36	77.52	133.61	194.94	262.07	297.16	297.16
July	29.59	81.99	138.49	200.28	267.92	297.16	297.16
August	33.81	86.45	143.37	205.62	273.77	297.16	297.16
September	38.04	90.92	148.25	210.96	279.62	297.16	297.16
October	42.27	95.39	153.14	216.30	285.47	297.16	297.16
November	46.49	99.85	158.02	221.64	291.32	297.16	297.16
December	50.72	104.32	162.90	226.98	297.16	297.16	297.16

- Notes:**
1. The amounts indicated above are per ERC (ERC = 257 gpd).
 2. The number of remaining ERC's is 541.
 3. If the number of remaining ERC's has not connected by December, 1998, the maximum charge of \$297.16 remains in effect after December, 1998.

Effective Date:

By:


Forrest L. Lutsen, Vice President
Finance and Administration

SERVICE AVAILABILITY CHARGES

Allowance For Funds Prudently Invested (Cont.)

LAKE AJAY ESTATES
Osceola County

TRANSMISSION/DISTRIBUTION

	1992	1993	1994	1995	1996	1997	1998
January	5.50	71.79	142.33	219.55	304.17	388.56	388.56
February	10.99	77.62	148.71	226.55	311.85	388.56	388.56
March	16.49	83.46	155.10	233.54	319.52	388.56	388.56
April	21.99	89.29	161.48	240.54	327.19	388.56	388.56
May	27.48	95.12	167.87	247.53	334.86	388.56	388.56
June	32.98	100.95	174.25	254.53	342.53	388.56	388.56
July	38.48	106.78	180.64	261.53	350.20	388.56	388.56
August	43.97	112.62	187.02	268.52	357.87	388.56	388.56
September	49.47	118.45	193.40	275.52	365.55	388.56	388.56
October	54.97	124.28	199.79	282.51	373.22	388.56	388.56
November	60.46	130.11	206.17	289.51	380.89	388.56	388.56
December	65.96	135.95	212.56	296.50	388.56	388.56	388.56

- Notes:**
1. The amounts indicated above are per ERC (ERC = 304 gpd).
 2. The number of remaining ERC's is 62.
 3. If the number of remaining ERC's has not connected by December, 1998, the maximum charge of \$388.56 remains in effect after December, 1998.

Effective Date:

By: 
Forrest L. Lutsen, Vice President
Finance and Administration

SERVICE AVAILABILITY CHARGES

Allowance For Funds Prudently Invested (Cont.)

LEHIGH
Lee County

TREATMENT PLANT

	1992	1993	1994	1995	1996	1997
January	1.46	19.08	37.13	54.58	71.45	86.43
February	2.93	20.58	38.59	55.99	72.81	86.43
March	4.39	22.09	40.04	57.40	74.17	86.43
April	5.86	23.60	41.50	58.81	75.54	86.43
May	7.32	25.11	42.96	60.22	76.90	86.43
June	8.78	26.62	44.42	61.63	78.26	86.43
July	10.25	28.13	45.88	63.04	79.62	86.43
August	11.71	29.64	47.34	64.45	80.98	86.43
September	13.18	31.14	48.80	65.86	82.34	86.43
October	14.64	32.65	50.26	67.27	83.71	86.43
November	16.10	34.16	51.71	68.68	85.07	86.43
December	17.57	35.67	53.17	70.09	86.43	86.43

- Notes:
1. Amounts indicated above are per ERC (ERC = 210 gpd) and are applicable to the water treatment plant.
 2. Charges will be collected until the plant reaches a capacity of 11,905 ERC's.

Effective Date:

By:


Forrest L. Lidsen, Vice President
Finance and Administration

SERVICE AVAILABILITY CHARGES

Allowance For Funds Prudently Invested (Cont.)

LEHIGH (Cont.)
Lee County

DISTRIBUTION SYSTEM

	1992	1993	1994	1995	1996	1997
January	7.15	93.30	182.99	270.45	355.67	431.96
February	14.30	100.79	190.29	277.56	362.61	431.96
March	21.45	108.28	197.59	284.68	369.54	431.96
April	28.60	115.77	204.90	291.80	376.48	431.96
May	35.76	123.26	212.20	298.92	383.41	431.96
June	42.91	130.75	219.51	306.03	390.35	431.96
July	50.06	138.24	226.81	313.15	397.28	431.96
August	57.21	145.73	234.11	320.27	404.22	431.96
September	64.36	153.22	241.42	327.39	411.15	431.96
October	71.51	160.70	248.72	334.50	418.09	431.96
November	78.66	168.19	256.03	341.62	425.02	431.96
December	85.81	175.68	263.33	348.74	431.96	431.96

- Notes:**
1. Amounts indicated above are per ERC (ERC = one single family residential lot) and are applicable to the water distribution system only.
 2. Charges will be collected until the system reaches a capacity of 7,724 ERC's.

Effective Date:

By:


Forrest L. Lidsen, Vice President
Finance and Administration

SERVICE AVAILABILITY CHARGES

Allowance For Funds Prudently Invested (Cont.)

MARCO SHORES
Collier County

TREATMENT PLANT

	1992	1993	1994	1995	1996	1997	1998
January	4.25	55.41	107.97	164.45	225.26	284.99	284.99
February	8.51	59.76	112.65	169.49	230.69	284.99	284.99
March	12.76	64.11	117.33	174.52	236.12	284.99	284.99
April	17.02	68.47	122.01	179.56	241.55	284.99	284.99
May	21.27	72.82	126.68	184.59	246.98	284.99	284.99
June	25.53	77.17	131.36	189.62	252.41	284.99	284.99
July	29.78	81.53	136.04	194.66	257.84	284.99	284.99
August	34.03	85.88	140.71	199.69	263.27	284.99	284.99
September	38.29	90.24	145.39	204.73	268.70	284.99	284.99
October	42.54	94.59	150.07	209.76	274.13	284.99	284.99
November	46.80	98.94	154.74	214.80	279.56	284.99	284.99
December	51.05	103.30	159.42	219.83	284.99	284.99	284.99

- Notes:**
1. The amounts indicated above are per ERC (ERC = 251 gpd).
 2. The number of remaining ERC's is 1,129.
 3. If the number of remaining ERC's has not connected by December, 1998, the maximum charge of \$284.99 remains in effect after December, 1998.

Effective Date:

By:

Forrest L. Lutsen
Forrest L. Lutsen, Vice President
Finance and Administration

SERVICE AVAILABILITY CHARGES

Allowance For Funds Prudently Invested (Cont.)

MARION OAKS
Marion County

TREATMENT PLANT

	1988/1989	1989/1990	1990/1991	1991/1992	1992/1993
April	\$1.11	\$14.57	\$29.11	\$45.29	\$63.33
May	\$2.23	\$15.77	\$30.45	\$46.78	\$64.99
June	\$3.34	\$16.97	\$31.78	\$48.27	\$66.65
July	\$4.46	\$18.17	\$33.12	\$49.76	\$68.31
August	\$5.57	\$19.37	\$34.46	\$51.25	\$69.97
September	\$6.68	\$20.57	\$35.79	\$52.74	\$71.64
October	\$7.80	\$21.77	\$37.13	\$54.23	\$73.30
November	\$8.91	\$22.97	\$38.46	\$55.71	\$74.96
December	\$10.03	\$24.17	\$39.80	\$57.20	\$76.62
January	\$11.14	\$25.38	\$41.13	\$58.69	\$78.28
February	\$12.25	\$26.58	\$42.47	\$60.18	\$79.94
March	\$13.37	\$27.78	\$43.81	\$61.67	\$81.60

- Notes:**
1. Amounts indicated above are per ERC (ERC = 325 gpd) and are applicable to the water treatment plant.
 2. Charges will be collected until the plant reaches a capacity of 3,556 ERC's.

Effective Date:

By:

Forrest L. Lutsen
Forrest L. Lutsen, Vice President
Finance and Administration

SERVICE AVAILABILITY CHARGES

Allowance For Funds Prudently Invested (Cont.)

MARION OAKS (Cont.)
Marion County

TRANSMISSION/DISTRIBUTION

	1992	1993	1994	1995	1996	1997	1998
January	8.03	104.97	208.49	321.66	445.54	568.94	568.94
February	16.07	113.53	217.85	331.91	456.75	568.94	568.94
March	24.10	122.09	227.20	342.15	467.97	568.94	568.94
April	32.14	130.65	236.56	352.39	479.19	568.94	568.94
May	40.17	139.21	245.92	362.63	490.41	568.94	568.94
June	48.21	147.77	255.28	372.87	501.63	568.94	568.94
July	56.24	156.33	264.63	383.11	512.85	568.94	568.94
August	64.28	164.89	273.99	393.35	524.07	568.94	568.94
September	72.31	173.45	283.35	403.59	535.28	568.94	568.94
October	80.34	182.01	292.71	413.83	546.50	568.94	568.94
November	88.38	190.57	302.07	424.08	557.72	568.94	568.94
December	96.41	199.13	311.42	434.32	568.94	568.94	568.94

- Notes:**
1. The amounts indicated above are per ERC (ERC = 155 gpd).
 2. The number of remaining ERC's is 5,145.
 3. If the number of remaining ERC's has not connected by December, 1998, the maximum charge of \$568.94 remains in effect after December, 1998.

Effective Date:

By: 
Forrest L. Lidsen, Vice President
Finance and Administration

SERVICE AVAILABILITY CHARGES

Allowance For Funds Prudently Invested (Cont.)

PALISADES COUNTRY CLUB

Lake County

TRANSMISSION/DISTRIBUTION

	1992	1993	1994	1995	1996	1997	1998
January	4.12	53.31	99.84	147.92	197.69	244.90	244.90
February	8.24	57.18	103.84	152.05	201.99	244.90	244.90
March	12.36	61.05	107.83	156.19	206.28	244.90	244.90
April	16.48	64.91	111.83	160.32	210.57	244.90	244.90
May	20.60	68.78	115.82	164.46	214.86	244.90	244.90
June	24.72	72.65	119.82	168.59	219.15	244.90	244.90
July	28.84	76.52	123.81	172.73	223.44	244.90	244.90
August	32.97	80.38	127.80	176.86	227.73	244.90	244.90
September	37.09	84.25	131.80	181.00	232.03	244.90	244.90
October	41.21	88.12	135.79	185.13	236.32	244.90	244.90
November	45.33	91.98	139.79	189.27	240.61	244.90	244.90
December	49.45	95.85	143.78	193.40	244.90	244.90	244.90

- Notes:**
1. The amounts indicated above are per ERC (ERC = 350 gpd).
 2. The number of remaining ERC's is 92.
 3. If the number of remaining ERC's has not connected by December, 1998, the maximum charge of \$244.90 remains in effect after December, 1998.

Effective Date:

By:

Forrest L. Lutsen

Forrest L. Lutsen, Vice President
Finance and Administration

SERVICE AVAILABILITY CHARGES

Allowance For Funds Prudently Invested (Cont.)

PALM PORT
Putnam County

TREATMENT PLANT

	1992	1993	1994	1995	1996	1997	1998
January	4.61	60.01	117.23	179.19	246.41	312.87	312.87
February	9.21	64.75	122.35	184.75	252.45	312.87	312.87
March	13.82	69.48	127.48	190.31	258.49	312.87	312.87
April	18.42	74.22	132.61	195.87	264.53	312.87	312.87
May	23.03	78.95	137.74	201.44	270.58	312.87	312.87
June	27.64	83.69	142.86	207.00	276.62	312.87	312.87
July	32.24	88.42	147.99	212.56	282.66	312.87	312.87
August	36.85	93.16	153.12	218.12	288.70	312.87	312.87
September	41.46	97.89	158.25	223.68	294.74	312.87	312.87
October	46.06	102.63	163.37	229.24	300.79	312.87	312.87
November	50.67	107.36	168.50	234.81	306.83	312.87	312.87
December	55.27	112.10	173.63	240.37	312.87	312.87	312.87

- Notes:**
1. The amounts indicated above are per ERC (ERC = 130 gpd).
 2. The number of remaining ERC's is 41.
 3. If the number of remaining ERC's has not connected by December, 1998, the maximum charge of \$312.87 remains in effect after December, 1998.

Effective Date:

By:


Forrest L. Lutsen, Vice President
Finance and Administration

SERVICE AVAILABILITY CHARGES

Allowance For Funds Prudently Invested (Cont.)

PALM PORT (Cont.)
Putnam County

TRANSMISSION/DISTRIBUTION

	1992	1993	1994	1995	1996	1997	1998
January	5.83	75.14	136.96	198.95	261.14	318.34	318.34
February	11.66	80.29	142.12	204.13	266.34	318.34	318.34
March	17.50	85.44	147.29	209.31	271.54	318.34	318.34
April	23.33	90.59	152.45	214.50	276.74	318.34	318.34
May	29.16	95.74	157.62	219.68	281.94	318.34	318.34
June	34.99	100.89	162.78	224.86	287.14	318.34	318.34
July	40.82	106.04	167.95	230.04	292.34	318.34	318.34
August	46.66	111.19	173.11	235.22	297.54	318.34	318.34
September	52.49	116.34	178.28	240.40	302.74	318.34	318.34
October	58.32	121.49	183.44	245.58	307.94	318.34	318.34
November	64.15	126.64	188.61	250.76	313.14	318.34	318.34
December	69.99	131.79	193.77	255.95	318.34	318.34	318.34

- Notes:**
1. The amounts indicated above are per ERC (ERC = 130 gpd).
 2. The number of remaining ERC's is 49.
 3. If the number of remaining ERC's has not connected by December, 1998, the maximum charge of \$318.34 remains in effect after December, 1998.

Effective Date:

By:


Forrest L. Lutsen, Vice President
Finance and Administration

SERVICE AVAILABILITY CHARGES

Allowance For Funds Prudently Invested (Cont.)

PINE RIDGE
Citrus County

TRANSMISSION/DISTRIBUTION

	1992	1993	1994	1995	1996	1997	1998
January	4.33	56.55	112.10	172.66	238.77	304.48	304.48
February	8.66	61.15	117.11	178.13	244.74	304.48	304.48
March	12.99	65.74	122.12	183.59	250.72	304.48	304.48
April	17.32	70.34	127.12	189.06	256.69	304.48	304.48
May	21.65	74.93	132.13	194.53	262.67	304.48	304.48
June	25.98	79.52	137.14	199.99	268.64	304.48	304.48
July	30.31	84.12	142.15	205.46	274.61	304.48	304.48
August	34.64	88.71	147.16	210.93	280.59	304.48	304.48
September	38.97	93.31	152.17	216.39	286.56	304.48	304.48
October	43.30	97.90	157.18	221.86	292.54	304.48	304.48
November	47.63	102.50	162.18	227.33	298.51	304.48	304.48
December	51.96	107.09	167.19	232.80	304.48	304.48	304.48

- Notes:**
1. The amounts indicated above are per ERC (ERC = 182 gpd).
 2. The number of remaining ERC's is 4,134.
 3. If the number of remaining ERC's has not connected by December, 1998, the maximum charge of \$304.48 remains in effect after December, 1998.

Effective Date:

By:


Forrest L. Ludden, Vice President
Finance and Administration

SERVICE AVAILABILITY CHARGES

Allowance For Funds Prudently Invested (Cont.)

POINT O' WOODS
Citrus County

TRANSMISSION/DISTRIBUTION

	1992	1993	1994	1995	1996	1997	1998
January	0.84	10.94	21.27	32.46	44.58	56.56	56.56
February	1.68	11.80	22.20	33.46	45.67	56.56	56.56
March	2.52	12.65	23.12	34.46	46.76	56.56	56.56
April	3.36	13.51	24.05	35.47	47.85	56.56	56.56
May	4.20	14.36	24.98	36.47	48.94	56.56	56.56
June	5.04	15.22	25.90	37.47	50.03	56.56	56.56
July	5.88	16.07	26.83	38.48	51.12	56.56	56.56
August	6.73	16.93	27.75	39.48	52.21	56.56	56.56
September	7.57	17.78	28.68	40.48	53.30	56.56	56.56
October	8.41	18.64	29.60	41.48	54.38	56.56	56.56
November	9.25	19.49	30.53	42.49	55.47	56.56	56.56
December	10.09	20.35	31.45	43.49	56.56	56.56	56.56

- Notes:**
1. The amounts indicated above are per ERC (ERC = 142 gpd).
 2. The number of remaining ERC's is 86.
 3. If the number of remaining ERC's has not connected by December, 1998, the maximum charge of \$56.56 remains in effect after December, 1998.

Effective Date:

By:


Forrest L. Lutsen, Vice President
Finance and Administration

SERVICE AVAILABILITY CHARGES

Allowance For Funds Prudently Invested (Cont.)

QUAIL RIDGE
Lake County

TRANSMISSION/DISTRIBUTION

	1992	1993	1994	1995	1996	1997	1998
January	2.25	29.42	58.47	90.19	124.85	159.34	159.34
February	4.50	31.82	61.10	93.05	127.99	159.34	159.34
March	6.75	34.23	63.72	95.92	131.12	159.34	159.34
April	9.01	36.63	66.34	98.79	134.26	159.34	159.34
May	11.26	39.03	68.96	101.65	137.39	159.34	159.34
June	13.51	41.43	71.59	104.52	140.53	159.34	159.34
July	15.76	43.84	74.21	107.39	143.67	159.34	159.34
August	18.01	46.24	76.83	110.25	146.80	159.34	159.34
September	20.26	48.64	79.45	113.12	149.94	159.34	159.34
October	22.51	51.04	82.08	115.98	153.07	159.34	159.34
November	24.77	53.45	84.70	118.85	156.21	159.34	159.34
December	27.02	55.85	87.32	121.72	159.34	159.34	159.34

- Notes:
1. The amounts indicated above are per ERC (ERC = 350 gpd).
 2. The number of remaining ERC's is 108.
 3. If the number of remaining ERC's has not connected by December, 1998, the maximum charge of \$159.34 remains in effect after December, 1998.

Effective Date:

By:


Forrest L. Lidsen, Vice President
Finance and Administration

SERVICE AVAILABILITY CHARGES

Allowance For Funds Prudently Invested (Cont.)

SARATOGA HARBOUR
Putnam County

TREATMENT PLANT

	1992	1993	1994	1995	1996	1997	1998
January	10.28	134.09	263.78	404.26	556.69	707.43	707.43
February	20.56	144.82	275.40	416.87	570.40	707.43	707.43
March	30.84	155.56	287.03	429.49	584.10	707.43	707.43
April	41.12	166.29	298.65	442.10	597.81	707.43	707.43
May	51.40	177.02	310.28	454.71	611.51	707.43	707.43
June	61.68	187.76	321.90	467.32	625.21	707.43	707.43
July	71.96	198.49	333.53	479.93	638.92	707.43	707.43
August	82.24	209.22	345.15	492.54	652.62	707.43	707.43
September	92.52	219.96	356.78	505.16	666.32	707.43	707.43
October	102.80	230.69	368.40	517.77	680.03	707.43	707.43
November	113.08	241.42	380.03	530.38	693.73	707.43	707.43
December	123.36	252.16	391.65	542.99	707.43	707.43	707.43

- Notes:**
1. The amounts indicated above are per ERC (ERC = 97 gpd).
 2. The number of remaining ERC's is 124.
 3. If the number of remaining ERC's has not connected by December, 1998, the maximum charge of \$707.43 remains in effect after December, 1998.

Effective Date:

By:


Forrest L. Lidsen, Vice President
Finance and Administration

SERVICE AVAILABILITY CHARGES

Allowance For Funds Prudently Invested (Cont.)

SPRING HILL
Hernando County

TREATMENT PLANT

	1992	1993	1994	1995	1996	1997	1998
January	1.44	18.86	37.38	57.58	79.66	101.62	101.62
February	2.89	20.40	39.05	59.41	81.65	101.62	101.62
March	4.33	21.93	40.72	61.24	83.65	101.62	101.62
April	5.78	23.46	42.39	63.06	85.65	101.62	101.62
May	7.22	24.99	44.06	64.89	87.64	101.62	101.62
June	8.67	26.52	45.73	66.71	89.64	101.62	101.62
July	10.11	28.05	47.41	68.54	91.64	101.62	101.62
August	11.55	29.58	49.08	70.36	93.63	101.62	101.62
September	13.00	31.11	50.75	72.19	95.63	101.62	101.62
October	14.44	32.65	52.42	74.01	97.62	101.62	101.62
November	15.89	34.18	54.09	75.84	99.62	101.62	101.62
December	17.33	35.71	55.76	77.66	101.62	101.62	101.62

- Notes:**
1. The amounts indicated above are per ERC (ERC = 308 gpd).
 2. The number of remaining ERC's is 7,028.
 3. If the number of remaining ERC's has not connected by December, 1998, the maximum charge of \$101.62 remains in effect after December, 1998.

Effective Date:

By:


Forrest L. Lutsen, Vice President
Finance and Administration

SERVICE AVAILABILITY CHARGES

Allowance For Funds Prudently Invested (Cont.)

SUGAR MILL
Volusia County

TREATMENT PLANT

	1992	1993	1994	1995	1996	1997	1998
January	3.59	46.73	91.22	139.09	190.69	241.42	241.42
February	7.17	50.41	95.19	143.36	195.30	241.42	241.42
March	10.76	54.10	99.15	147.63	199.91	241.42	241.42
April	14.35	57.78	103.11	151.90	204.52	241.42	241.42
May	17.94	61.47	107.08	156.18	209.14	241.42	241.42
June	21.52	65.15	111.04	160.45	213.75	241.42	241.42
July	25.11	68.84	115.00	164.72	218.36	241.42	241.42
August	28.70	72.52	118.97	168.99	222.97	241.42	241.42
September	32.28	76.21	122.93	173.26	227.58	241.42	241.42
October	35.87	79.89	126.89	177.53	232.20	241.42	241.42
November	39.46	83.58	130.86	181.80	236.81	241.42	241.42
December	43.05	87.26	134.82	186.07	241.42	241.42	241.42

- Notes:**
1. The amounts indicated above are per ERC (ERC = 109 gpd).
 2. The number of remaining ERC's is 1,205.
 3. If the number of remaining ERC's has not connected by December, 1998, the maximum charge of \$241.42 remains in effect after December, 1998.

Effective Date:

By:


Forrest L. Lutsen, Vice President
Finance and Administration

SERVICE AVAILABILITY CHARGES

Allowance For Funds Prudently Invested (Cont.)

SUGARMILL WOODS
Citrus County

TRANSMISSION/DISTRIBUTION

	1992	1993	1994	1995	1996	1997	1998
January	3.59	46.87	93.17	143.72	198.96	253.94	253.94
February	7.17	50.70	97.35	148.28	203.96	253.94	253.94
March	10.76	54.53	101.53	152.85	208.96	253.94	253.94
April	14.35	58.36	105.71	157.42	213.96	253.94	253.94
May	17.93	62.19	109.89	161.99	218.95	253.94	253.94
June	21.52	66.01	114.07	166.56	223.95	253.94	253.94
July	25.11	69.84	118.25	171.12	228.95	253.94	253.94
August	28.69	73.67	122.43	175.69	233.95	253.94	253.94
September	32.28	77.50	126.61	180.26	238.95	253.94	253.94
October	35.87	81.33	130.79	184.83	243.94	253.94	253.94
November	39.45	85.16	134.97	189.40	248.94	253.94	253.94
December	43.04	88.99	139.15	193.97	253.94	253.94	253.94

- Notes:**
1. The amounts indicated above are per ERC (ERC = 215 gpd).
 2. The number of remaining ERC's is 7,229.
 3. If the number of remaining ERC's has not connected by December, 1998, the maximum charge of \$253.94 remains in effect after December, 1998.

Effective Date:

By:


Forrest L. Lutsen, Vice President
Finance and Administration

SERVICE AVAILABILITY CHARGES

Allowance For Funds Prudently Invested (Cont.)

SUNNY HILLS
Washington County

TREATMENT PLANT

	1992	1993	1994	1995	1996	1997	1998
January	2.17	28.22	53.88	80.90	109.45	137.02	137.02
February	4.35	30.35	56.12	83.27	111.96	137.02	137.02
March	6.52	32.48	58.36	85.64	114.46	137.02	137.02
April	8.70	34.61	60.60	88.01	116.97	137.02	137.02
May	10.87	36.73	62.84	90.37	119.48	137.02	137.02
June	13.05	38.86	65.08	92.74	121.98	137.02	137.02
July	15.22	40.99	67.33	95.11	124.49	137.02	137.02
August	17.39	43.12	69.57	97.47	126.99	137.02	137.02
September	19.57	45.25	71.81	99.84	129.50	137.02	137.02
October	21.74	47.38	74.05	102.21	132.01	137.02	137.02
November	23.92	49.50	76.29	104.58	134.51	137.02	137.02
December	26.09	51.63	78.54	106.94	137.02	137.02	137.02

- Notes:**
1. The amounts indicated above are per ERC (ERC = 136 gpd).
 2. The number of remaining ERC's is 271.
 3. If the number of remaining ERC's has not connected by December, 1998, the maximum charge of \$137.02 remains in effect after December, 1998.

Effective Date:

By:


Forrest L. Lutsen, Vice President
Finance and Administration

SERVICE AVAILABILITY CHARGES

Allowance For Funds Prudently Invested (Cont.)

SUNNY HILLS (Cont.)
Washington County

TRANSMISSION/DISTRIBUTION

	1992	1993	1994	1995	1996	1997	1998
January	1.84	24.10	47.85	73.77	102.08	130.24	130.24
February	3.69	26.07	50.00	76.11	104.64	130.24	130.24
March	5.53	28.03	52.14	78.45	107.20	130.24	130.24
April	7.38	30.00	54.28	80.79	109.76	130.24	130.24
May	9.22	31.96	56.43	83.13	112.32	130.24	130.24
June	11.07	33.92	58.57	85.48	114.88	130.24	130.24
July	12.91	35.89	60.71	87.82	117.44	130.24	130.24
August	14.76	37.85	62.86	90.16	120.00	130.24	130.24
September	16.60	39.82	65.00	92.50	122.56	130.24	130.24
October	18.45	41.78	67.14	94.84	125.12	130.24	130.24
November	20.29	43.75	69.29	97.18	127.68	130.24	130.24
December	22.14	45.71	71.43	99.52	130.24	130.24	130.24

- Notes:
1. The amounts indicated above are per ERC (ERC = 136 gpd).
 2. The number of remaining ERC's is 4,978.
 3. If the number of remaining ERC's has not connected by December, 1998, the maximum charge of \$130.24 remains in effect after December, 1998.

Effective Date:

By:


Forrest L. Lidsen, Vice President
Finance and Administration

SERVICE AVAILABILITY CHARGES

Allowance For Funds Prudently Invested (Cont.)

VENETIAN VILLAGE
Lake County

TREATMENT PLANT

	1992	1993	1994	1995	1996	1997	1998
January	0.10	1.26	2.53	3.93	5.48	7.03	7.03
February	0.19	1.37	2.65	4.06	5.62	7.03	7.03
March	0.29	1.47	2.76	4.19	5.76	7.03	7.03
April	0.39	1.58	2.88	4.31	5.90	7.03	7.03
May	0.48	1.68	2.99	4.44	6.04	7.03	7.03
June	0.58	1.79	3.11	4.57	6.18	7.03	7.03
July	0.68	1.89	3.23	4.70	6.32	7.03	7.03
August	0.77	2.00	3.34	4.83	6.46	7.03	7.03
September	0.87	2.10	3.46	4.95	6.61	7.03	7.03
October	0.97	2.21	3.57	5.08	6.75	7.03	7.03
November	1.06	2.31	3.69	5.21	6.89	7.03	7.03
December	1.16	2.42	3.80	5.34	7.03	7.03	7.03

- Notes:
1. The amounts indicated above are per ERC (ERC = 176 gpd).
 2. The number of remaining ERC's is 959.
 3. If the number of remaining ERC's has not connected by December, 1998, the maximum charge of \$7.03 remains in effect after December, 1998.

Effective Date:

By:


Forrest L. Lidsen, Vice President
Finance and Administration

SERVICE AVAILABILITY CHARGES

Allowance For Funds Prudently Invested (Cont.)

WOODMERE
Duval County

TREATMENT PLANT

	1992	1993	1994	1995	1996	1997	1998
January	1.56	20.37	40.41	62.24	86.07	109.74	109.74
February	3.12	22.03	42.21	64.21	88.22	109.74	109.74
March	4.68	23.69	44.02	66.18	90.37	109.74	109.74
April	6.24	25.34	45.82	68.15	92.52	109.74	109.74
May	7.80	27.00	47.63	70.12	94.68	109.74	109.74
June	9.36	28.66	49.44	72.09	96.83	109.74	109.74
July	10.92	30.31	51.24	74.06	98.98	109.74	109.74
August	12.48	31.97	53.05	76.03	101.13	109.74	109.74
September	14.04	33.63	54.85	78.00	103.28	109.74	109.74
October	15.59	35.29	56.66	79.97	105.44	109.74	109.74
November	17.15	36.94	58.46	81.94	107.59	109.74	109.74
December	18.71	38.60	60.27	83.91	109.74	109.74	109.74

- Notes:**
1. The amounts indicated above are per ERC (ERC = 320 gpd).
 2. The number of remaining ERC's is 935.
 3. If the number of remaining ERC's has not connected by December, 1998, the maximum charge of \$109.74 remains in effect after December, 1998.

Effective Date:

By: 
Forrest L. Lidsen, Vice President
Finance and Administration

SERVICE AVAILABILITY CHARGES

Allowance For Funds Prudently Invested (Cont.)

WOODMERE (Cont.)
Duval County

DISTRIBUTION SYSTEM

	1990/1991	1991/1992	1992/1993	1993/1994	1994/1995
June	\$1.39	\$18.19	\$35.89	\$55.04	\$75.78
July	\$2.79	\$19.65	\$37.47	\$56.76	\$77.65
August	\$4.18	\$21.12	\$39.06	\$58.47	\$79.51
September	\$5.57	\$22.58	\$40.64	\$60.19	\$81.37
October	\$6.97	\$24.05	\$42.23	\$61.91	\$83.23
November	\$8.36	\$25.51	\$43.81	\$63.62	\$85.09
December	\$9.75	\$26.98	\$45.40	\$65.34	\$86.96
January	\$11.15	\$28.44	\$46.98	\$67.06	\$88.82
February	\$12.54	\$29.91	\$48.57	\$68.77	\$90.68
March	\$13.94	\$31.37	\$50.15	\$70.49	\$92.54
April	\$15.33	\$32.84	\$51.74	\$72.21	\$94.40
May	\$16.72	\$34.30	\$53.32	\$73.92	\$96.26

- Notes:
1. Amounts indicated above are per ERC.
 2. Charges will be collected until the system reaches a capacity of 460 ERC's.
 3. If the Company has not connected 460 ERC's after five years, the maximum charge of \$96.26 remains the same after May 1995.

Effective Date:

By:


Forrest L. Lidsen, Vice President
Finance and Administration

SERVICE AVAILABILITY CHARGES

AVAILABILITY:

See Sheets Nos. 3.1 - 3.3 for List of Plants.

Main Extension Charges:

Per ERC	\$446.00
---------	----------

Meter Installation Charges:

Per Connection -	5/8" X 3/4"	\$90.00
Per Connection -	3/4"	\$110.00
Per Connection -	1"	\$140.00
Per Connection -	1-1/2"	\$300.00
Per Connection -	2"	\$385.00
Per Connection -	Over 2"	Actual Cost

Service Installation Charges:

Per Connection -	5/8" X 3/4"	\$143.00
Per Connection -	3/4"	\$143.00
Per Connection -	1"	\$154.00
Per Connection -	1-1/2"	\$202.50
Per Connection -	2"	\$245.00
Per Connection -	Over 2"	Actual Cost

Plant Capacity Charges:

Per ERC	\$700.00
---------	----------

Effective Date:

By:

Forrest L. Lutsen
Forrest L. Lutsen, Vice President
Finance and Administration

SERVICE AVAILABILITY CHARGES

AVAILABILITY: List of Plants (Reference from Sheet No. 3.0)

<u>Plant</u>	<u>County</u>
Amelia Island	Nassau
Apache Shores	Citrus
Apple Valley	Seminole
Bay Lake Estates	Osceola
Beacon Hills	Duval
Beecher's Point	Putnam
Buenaventura Lakes	Osceola
Burnt Store	Charlotte/Lee
Carlton Village	Lake
Chuluota	Seminole
Citrus Park	Marion
Citrus Springs	Citrus
Crystal River Highlands	Citrus
Daetwyler Shores	Orange
Deep Creek	Charlotte
Deltona	Volusia
Dol Ray Manor	Seminole
Druid Hills	Seminole
East Lake Harris Estates	Lake
Fern Park	Seminole
Fern Terrace	Lake
Fisherman's Haven	Martin
Fountains	Osceola
Fox Run	Martin
Friendly Center	Lake
Geneva Lake Estates	Bradford
Gibsonia Estates	Polk
Golden Terrace	Citrus
Gospel Island Estates	Citrus
Grand Terrace	Lake
Harmony Homes	Seminole
Hermits Cove	Putnam
Hobby Hills	Lake
Holiday Haven	Lake
Holiday Heights	Orange
Imperial Mobile Terrace	Lake
Intercession City	Osceola
Interlachen Lake Estates/Park Manor	Putnam

Effective Date:

By: 
Forrest L. Ludden, Vice President
Finance and Administration

SERVICE AVAILABILITY CHARGES

AVAILABILITY: List of Plants (Reference from Sheet No. 3.0) - cont.

<u>Plant</u>	<u>County</u>
Jungle Den	Volusia
Keystone Club Estates	Bradford
Keystone Heights	Clay
Kingswood	Brevard
Lake Ajay Estates	Osceola
Lake Brantley	Seminole
Lake Conway Park	Orange
Lake Gibson Estates	Polk
Lake Harriet Estates	Seminole
Lakeside	Citrus
Lakeview Villas	Clay
Lehigh	Lee
Leilani Heights	Martin
Leisure Lakes	Highlands
Marco Island	Collier
Marco Shores	Collier
Marion Oaks	Marion
Meredith Manor	Seminole
Morningview	Lake
Oak Forest	Citrus
Oakwood	Brevard
Orange Hill/Sugar Creek	Polk
Palisades Country Club	Lake
Palm Port	Putnam
Palm Terrace	Pasco
Palm Valley	St. Johns
Palms Mobile Home Park	Lake
Picciola Island	Lake
Pine Ridge	Citrus
Pine Ridge Estates	Osceola
Piney Woods	Lake
Point O' Woods	Citrus
Pomona Park	Putnam
Postmaster Village	Clay
Quail Ridge	Lake
Remington Forest	St. Johns

Effective Date:

By: Forrest L. Lutsen
Forrest L. Lutsen, Vice President
Finance and Administration

SERVICE AVAILABILITY CHARGES

AVAILABILITY: List of Plants (Reference from Sheet No. 3.0) - cont.

<u>Plant</u>	<u>County</u>
River Grove	Putnam
Rosemont/Rolling Green	Citrus
Salt Springs	Marion
Samira Villas	Marion
Silver Lake Estates/Western Shores	Lake
Silver Lake Oaks	Putnam
Skycrest	Lake
Spring Gardens	Citrus
St. Johns Highlands	Putnam
Stone Mountain	Lake
Sugar Mill	Volusia
Sugarmill Woods	Citrus
Sunny Hills	Washington
Sunshine Parkway	Lake
Tropical Park	Osceola
University Shores	Orange
Valencia Terrace	Lake
Venetian Village	Lake
Welaka/Saratoga Harbour	Putnam
Westmont	Orange
Windsong	Osceola
Woodmere	Duval
Wootens	Putnam
Zephyr Shores	Pasco

Effective Date:

By: 
Forrest L. Lutsen, Vice President
Finance and Administration

SERVICE AVAILABILITY CHARGES

AVAILABILITY:

Spring Hill in Hernando County, Florida.

Main Extension Charges:

Per ERC	\$258.00
Per Gallon	\$1.03

Meter Installation Charges:

Per Connection -	5/8" x 3/4"	\$89.00
Per Connection -	3/4"	\$89.00
Per Connection -	1"	\$145.00
Per Connection -	1-1/2"	\$201.00
Per Connection -	2"	\$345.00
Per Connection -	Over 2"	Actual Cost

Service Installation Charges:

Per Connection -	5/8" x 3/4"	\$112.00
Per Connection -	3/4"	\$112.00
Per Connection -	1"	\$162.00
Per Connection -	1-1/2"	\$251.00
Per Connection -	2"	\$300.00
Per Connection -	Over 2"	Actual Cost

Plant Capacity Charges:

Per ERC	\$70.00
Per Gallon	\$0.28

Effective Date:

By:


Forrest L. Lidsen, Vice President
Finance and Administration

INDEX OF MISCELLANEOUS SECTION

	<u>Sheet Number</u>
Index of Miscellaneous Section	1.0
Miscellaneous Service Charges	2.0
Customer Deposit	3.0
Returned Check Charge	4.0
Lot Fee	5.0
Utility Tax Rider	6.0
Standard Forms	
Application for Service	7.0
Sample of Customer's Bill	8.0
Customer's Guarantee Deposit and/or Service Charge Receipt	9.0
Service Availability Fees Receipt	10.0

Effective Date:

By:

Forrest L. Lutsen

Forrest L. Lutsen, Vice President
Finance and Administration

MISCELLANEOUS SERVICE CHARGES

APPLICABILITY: For the following services to all customers within the certificated service areas of the Company. See SECTION II - TERRITORY SERVED for a list of all applicable systems.

1. **Initial Connection** - This charge would be levied for service initiation at a location where service did not exist previously.
2. **Normal Reconnection** - This charge would be levied for transfer of service to a new customer account at a previously served location, or reconnection of service subsequent to a customer requested disconnection.
3. **Violation Reconnection** - This charge would be levied each time service has to be disconnected or reconnected for existing customers who have been disconnected for cause according to Rule 25-30.320(2), Florida Administrative Code, including a delinquency in bill payment.
4. **Premise Visit Charge (In Lieu Of Disconnection)** - This charge would be levied when a service representative visits a premises for the purpose of discontinuing service for nonpayment of a due and collectible bill and does not discontinue service because the customer pays the service representative or otherwise makes satisfactory arrangements to pay the bill.

If both water and wastewater services are provided, only a single charge is appropriate unless circumstances beyond the control of the Company require multiple actions.

CHARGES: The charges assessed for these services will be in accordance with the most recent revision of FPSC Staff Advisory Bulletin No. 13.

<u>Type of Service</u>	<u>Fee</u>
Initial Connection	\$15.00
Normal Reconnection	\$15.00
Violation Reconnection	\$15.00
Premises Visit	\$10.00

Effective Date:

By:


Forrest L. Lutsen, Vice President
Finance and Administration

CUSTOMER DEPOSITS

APPLICABILITY: For service to all customers within the certificated service areas of the Company.

CHARGES: In accordance with Rule 25-30.311, Florida Administrative Code, the total amount of deposit will be equal to the average monthly billing for water and/or wastewater service for two billing periods.

These charges are listed on Sheet Nos. 3.1 through 3.3 and will be updated annually.

Effective Date:


By:

Forrest L. Lutsen
Forrest L. Lutsen, Vice President
Finance and Administration

CUSTOMER DEPOSITS (Cont.)

<u>SYSTEM NAME</u>	<u>COUNTY</u>	<u>DEPOSIT</u>
Amelia Island	Nassau	\$50.00
Apache Shores	Citrus	
Apple Valley	Seminole	
Bay Lake Estates	Osceola	\$10.00
Beacon Hills	Duval	
Beecher's Point	Putnam	\$20.00
Buenaventura Lakes	Osceola	\$35.00
Burnt Store	Charlotte/Lee	\$30.00
Carlton Village	Lake	
Chuluota	Seminole	
Citrus Park	Marion	
Citrus Springs	Citrus	5/8" x 3/4": \$20; 1": \$30; 1 1/2": \$60; 2" and over: \$100
Crystal River Highlands	Citrus	
Daetwyler Shores	Orange	
Deep Creek	Charlotte	\$100.00
Deltona	Volusia	\$20.00
Dol Ray Manor	Seminole	
Druid Hills	Seminole	
East Lake Harris Estates	Lake	
Fern Park	Seminole	
Fern Terrace	Lake	
Fisherman's Haven	Martin	\$10.00
Fountains	Osceola	
Fox Run	Martin	
Friendly Center	Lake	
Geneva Lake Estates	Bradford	\$45.00
Gibsonia Estates	Polk	\$20.00
Golden Terrace	Citrus	
Gospel Island Estates	Citrus	\$40.00
Grand Terrace	Lake	\$40.00
Harmony Homes	Seminole	
Hermits Cove	Putnam	
Hobby Hills	Lake	
Holiday Haven	Lake	
Holiday Heights	Orange	\$25.00
Imperial Mobile Terrace	Lake	\$35.00
Intercession City	Osceola	
Interlachen Lakes/Park Manor	Putnam	
Jungle Den	Volusia	\$25.00

Effective Date:

By: 
Forrest L. Lutsen, Vice President
Finance and Administration

**FLORIDA WATER SERVICES CORPORATION
WATER TARIFF**

**VOLUME I SECTION VII
Original Sheet No. 3.2**

CUSTOMER DEPOSITS (Cont.)

SYSTEM NAME	COUNTY	DEPOSIT
Keystone Club Estates	Bradford	\$30.00
Keystone Heights	Clay	
Kingswood	Brevard	\$15.00
Lake Ajay Estates	Osceola	\$50.00
Lake Brantley	Seminole	
Lake Conway Park	Orange	
Lake Gibson Estates	Polk	\$25.00
Lake Harriet Estates	Seminole	
Lakeside	Citrus	\$50.00
Lakeview Villas	Clay	\$10.00
Lehigh	Lee	\$35.00
Leilani Heights	Martin	
Leisure Lakes (Covered Bridge)	Highlands	\$30.00
Marco Island	Collier	\$25.00
Marco Shores	Collier	\$25.00
Marion Oaks	Marion	\$20.00
Meredith Manor	Seminole	
Morningview	Lake	
Oak Forest	Citrus	
Oakwood	Brevard	\$15.00
Orange Hill/Sugar Creek	Polk	\$40.00
Palisades Country Club	Lake	
Palm Port	Putnam	
Palm Terrace	Pasco	\$10.00
Palm Valley	St. Johns	\$25.00
Palms Mobile Home Park	Lake	
Picciola Island	Lake	
Pine Ridge Estates	Osceola	
Pine Ridge	Citrus	5/8" x 3/4": \$20; 1": \$30; 1 1/2": \$60 2" and over: \$100
Piney Woods	Lake	
Point O' Woods	Citrus	\$30.00
Pomona Park	Putnam	
Postmaster Village	Clay	
Quail Ridge	Lake	\$25.00
Remington Forest	St. Johns	\$25.00
River Grove	Putnam	
Rosemont/Rolling Green	Citrus	\$30.00
Salt Springs	Marion	

Effective Date:

By:

Forrest L. Lutsen
Forrest L. Lutsen, Vice President
Finance and Administration

FLORIDA WATER SERVICES CORPORATION
WATER TARIFF

VOLUME I SECTION VII
Original Sheet No. 3.3

CUSTOMER DEPOSITS (Cont.)

<u>SYSTEM NAME</u>	<u>COUNTY</u>	<u>DEPOSIT</u>
Samira Villas	Marion	\$50.00
Silver Lake Oaks	Putnam	\$30.00
Silver Lake Estates/Western Shores	Lake	\$10.00
Skycrest	Lake	
Spring Gardens	Citrus	\$30.00 (Res)
		\$60.00 (Gen Svc)
Spring Hill	Hernando	\$20.00
St. Johns Highlands	Putnam	
Stone Mountain	Lake	
Sugar Mill	Volusia	\$63.00
Sugarmill Woods	Citrus	\$10.00
Sunny Hills	Washington	\$25.00
Sunshine Parkway	Lake	
Tropical Park	Osceola	
University Shores	Orange	
Valencia Terrace	Lake	\$10.00
Venetian Village	Lake	
Welaka/Saratoga Harbour	Putnam	
Westmont	Orange	\$10.00
Windsong	Osceola	
Woodmere	Duval	
Wootens	Putnam	
Zephyr Shores	Pasco	

Effective Date:

By:

Forrest L. Lidsen
Forrest L. Lidsen, Vice President
Finance and Administration

RETURNED CHECK CHARGE

APPLICABILITY: For service to all customers within the certificated service areas of the Company.

CHARGES: In accordance with FPSC Staff Advisory Bulletin No. 7 (1st Revised), a service charge of \$15 or 5% of the amount of the check, whichever is greater, shall be added to the customer's bill for each check dishonored by the bank upon which it is drawn.

Effective Date:

By:

Forrest L. Lutsen

Forrest L. Lutsen, Vice President
Finance and Administration

FLORIDA WATER SERVICES CORPORATION
WATER TARIFF

VOLUME I SECTION VII
Original Sheet No. 5.0

<u>PLANT NAME</u>	<u>LOT FEE</u>	<u>COUNTY</u>	<u>FEE</u>
Rosemont	Citrus		\$5.00 per lot

Effective Date:

By: Forrest L. Lutsen
Forrest L. Lutsen, Vice President
Finance and Administration

UTILITY TAX RIDER

<u>COUNTY</u>	<u>PLANT</u>	<u>TYPE OF TAX</u>	<u>RATE OF TAX</u>
Duval	Beacon Hills Woodmere	Jacksonville Public Service Tax	10.0%
Orange	Holiday Heights University Shores Westmont	Public Service Tax	10.0%
Seminole	Apple Valley Chuluota Dol Ray Manor Druid Hills Fern Park Harmony Homes Lake Brantley Lake Harriet Estates Meredith Manor	Public Service Tax	4.0%

Effective Date:

By:

Forrest L. Lutsen

Forrest L. Lutsen, Vice President
Finance and Administration



Florida Water Services

P.O. Box 609520, Orlando, FL 32660-9520 • (407) 880-0100 • 1-800-432-4501

APPLICATION FOR SERVICE

Service Connect Date _____

Service Requested for: Water _____ Wastewater _____ Gas _____

Name of Customer (Person responsible for payment of Service/s)

Last Name _____ First _____ Middle Initial _____

Service Address _____ Apartment No. _____

City _____ State _____ ZIP _____

Subdivision _____ Lot _____ Block _____ Unit _____

Customer's Mailing Address _____

Phone (____) _____

Employer _____ Phone (____) _____

Driver's License No. _____ Social Security No. _____

Previous Address _____

Spouse/Co-Applicant's Name _____

Name and Address of Nearest Relative (Not living at same address)

Relationship _____

Own/Rent (O/R) _____

If Rent or Leased, Name of Landlord _____ Phone (____) _____

Applicant's Signature _____ Date _____

This application is notice that service is desired by the Applicant until receipt of written notice from the Customer requesting discontinuance of such service. The Customer hereby agrees to conform with the Company's policies, Tariffs, Rules and Regulations which are in effect and on file with the Commission. Upon compliance with the policies, Tariffs, Rules and Regulations, the Company shall initiate service without unreasonable delay.

CUSTOMER SERVICE GENERAL OFFICE

Effective Date:

By:

Forrest L. Ludsen
Forrest L. Ludsen, Vice President
Finance and Administration

SAMPLE OF CUSTOMER BILL



--



Effective Date:

By:

Forrest L. Lidsen, Vice President
Finance and Administration



FLORIDA WATER SERVICES

P.O. BOX 609520, ORLANDO, FLORIDA 32860-9520 (407) 860-0100 1-800-432-4501

CUSTOMER'S GUARANTEE DEPOSIT AND/OR SERVICE CHARGE RECEIPT

Customer No. _____ Date _____

Water Deposit \$ _____

Wastewater Deposit \$ _____

Gas Deposit \$ _____

Total Deposit \$ _____ dollars

Service Charge (Non-refundable) \$ _____ dollars

Total Amount Received \$ _____ dollars

Received from:

Last Name _____ First _____ Middle Initial _____

Service Address _____ Apartment No. _____

City _____ State _____ ZIP _____

Subdivision _____ Lot _____ Block _____ Unit _____

Customer's Mailing Address _____ Phone () _____

Social Security No. _____ (Customer responsible for payment of Service/s)

DEPOSIT:

Deposits are necessary to protect paying customers from losses caused by those who do not pay. Deposits earn interest annually. Customers with deposits on account will receive interest credits on the bill received after their 12 month annual anniversary date and each year thereafter during that same period. The timely manner in which payments are made will directly affect the deposit. Failure to pay before the delinquent date shown on the monthly statement may necessitate an increase in the amount of the deposit to cover two months' average billing and delay the refunding of the deposit.

Deposits guarantee the payment of any indebtedness for water, sewer, and/or gas service which may be or become due to the Company by the Customer. Customer agrees that the deposit may be applied in discharge of any indebtedness of the Customer to the Company whatsoever and that the Company may use the deposit as if the Company were the absolute owner thereof. Upon discontinuance of service covered by this deposit the Company agrees to refund to the Customer the deposit less any amounts then due the Company.

Receipt of the deposit by the Company shall not preclude the Company from discontinuing for non-payment the service covered by this deposit regardless of the sufficiency

of the deposit to cover any indebtedness for service.

By the signing of this agreement, the Customer recognizes and agrees to abide by all existing policies, Tariffs, Rules and Regulations of the Company, and any amendments thereto. Copies of said Rules and Regulations, and amendments thereto, are available for inspection at the utility office.

The Customer agrees that the duly authorized agents of the Company shall have access at all reasonable hours to the premises of the Customer for the purpose of installing, maintaining, testing, inspecting or removing Company property, reading meters and other purposes incident to performance under or termination of the Company's agreement with the Customer, and in such performance, the Company shall not be liable for trespass.

The Customer further agrees that all bills for water, sewer, and/or gas charges will be paid on or before the due date, and if not so paid, the Company will have the right to disconnect service and charge a fee for reconnecting the service.

It is further understood and agreed that the sale of water and/or gas to the Customer occurs at the meter and the Company has no responsibility relative to service after the water and/or gas reaches the Customer's side of the meter.

Customer: _____

Received by: _____

CUSTOMER SERVICE GENERAL OFFICE

Effective Date:

By:

Forrest L. Lidsen
Forrest L. Lidsen, Vice President
Finance and Administration



SERVICE AVAILABILITY FEES RECEIPT

Name of Customer (Person responsible for payment of Service/s)

Last Name _____ First _____ Middle Initial _____

Service Address _____ Apartment No. _____

City _____ State _____ ZIP _____

Subdivision _____ Lot _____ Block _____ Unit _____

Directions _____

Mailing Address _____

Work Phone (____) _____ Home Phone (____) _____

Applicant's Signature _____ Date _____

For Office Use Only:

Service Representative Name _____

Meter Size _____ Long Tap (Paved) _____ Long Tap (Unpaved) _____ Short Tap _____

Is line extension required? _____ If yes, Length _____

Size (line to be extended) _____ Size (main to tap) _____ Type _____

No. of paved crossings _____ No. of unpaved crossings _____

Comments _____

Service Availability Charges:

Water Service	Amount	Sewer Service	Amount	Gas Service	Amount
Svc. Install	_____	Svc. Install	_____	Other	_____
Meter Install	_____				
Plant Capacity	_____	Plant Capacity	_____		
Main Extension	_____	Main Extension	_____		
Other Charges					
APR	_____	APR	_____		
Other	_____	Other	_____		
Permit (Only/DER)	_____	Permit (Only/DER)	_____		
Engineering Fees	_____	Engineering Fees	_____		
Total Water	\$ _____	Total Sewer	\$ _____	Total Gas	\$ _____
				Total Amount	\$ _____

Received by: _____ Date: _____

CUSTOMER SERVICE GENERAL OFFICE

Effective Date:

By:

Forrest L. Ludsen
Forrest L. Ludsen, Vice President
Finance and Administration

Public Service Commission

Docket #: _____

Contents: _____

DOCKET NO. 970028-WS

GENERAL FILE POUCH NO. 1
DOCUMENT NUMBERS.

BEGINNING:
00135-97 Part I

ENDING:
00135-97 Part II



ORIGINAL 87
ORIGINAL
FILE COPY

970028-WLS

BEFORE THE
FLORIDA PUBLIC SERVICE COMMISSION
APPLICATION FOR CHANGE OF NAME FROM
SOUTHERN STATES UTILITIES, INC. TO
FLORIDA WATER SERVICES CORPORATION

CONTAINING:

APPLICATION FOR NAME CHANGE
AND EXHIBITS

JANUARY, 1997

ACK _____
AFA _____
APP _____
CAF _____
CM _____
CT _____
E _____
I _____
I _____
I _____
R _____
SEL _____
WAS _____
OTH _____

ORIGINAL
DOCUMENT NUMBER DATE
00135 JAN-75
FPSC-RECORDS/REPORTING



January 6, 1997

Ms. Blanca Bayó, Director
Division of Records & Reporting
Florida Public Service Commission
2540 Shumard Oak Blvd.
Tallahassee, FL 32399-0850

via UPS Overnight

Re: Docket No. 97028 -WS -- Application for Change
of Name from Southern States Utilities, Inc. to Florida
Water Services Corporation

Dear Ms. Bayó:

Please find enclosed for filing in a new docket an original and four copies of the above-referenced application. Also find enclosed (i) an original and two copies of tariff sheets reflecting the change in name and (ii) Southern States Utilities, Inc.'s original certificates of authorization to be revised.

Only four copies of the application are enclosed in accordance with the instructions which accompanied the Commission's name change application form. Please also note, as stated in the application, that five of Southern States Utilities, Inc.'s original certificates of authorization are not enclosed because they are currently in the Commission's possession. Pursuant to Rule 25-30.020, Florida Administrative Code, there is no filing fee for this proceeding.

Kindly acknowledge receipt of this filing by date-stamping the enclosed copy of this letter and returning it in the self-addressed, stamped envelope provided.

If you have any questions regarding the above, please call me at (407) 880-0058, ext. 260.

Sincerely yours,

A handwritten signature in dark ink, appearing to read "Brian P. Armstrong", is written over a horizontal line.

Brian P. Armstrong
General Counsel

APPLICATION FOR NAME CHANGE

(Pursuant to Section 367.121, Florida Statutes)

To: Director, Division of Records and Reporting
Florida Public Service Commission
2540 Shumard Oak Boulevard
Tallahassee, Florida 32399-0850

The undersigned hereby makes application for a name change on
Water Certificate No. Ex. A and/or Wastewater Certificate No.
Ex. B for facilities in See Exhibit C County, Florida,
and submits the following information:

PART I APPLICANT INFORMATION

- A) The full name (as it appears on the certificate),
address and telephone number of the applicant:

Southern States Utilities, Inc.
Name of utility

(407) 880-0058 (407) 880-1395
Phone No. Fax No.

1000 Color Place
Office street address

Apopka FL 32703
City State Zip Code

Same As Above
Mailing address if different from street address

N/A
Internet address if applicable

- B) The name, address and telephone number of the person to
contact concerning this application:

Brian P. Armstrong (407) 880-0058, ext. 152
Name Phone No.

1000 Color Place
Street address

Apopka FL 32703
City State Zip Code

- C) Indicate the organizational character of the certificated utility: (circle one)

Corporation Partnership ~~Sole Proprietorship~~

Other _____
(Specify)

- D) The proposed change in name:

Florida Water Services Corporation

- E) Indicate the organizational character of the utility under the new name: (circle one)

Corporation Partnership ~~Sole Proprietorship~~

Other _____
(Specify)

- F) Exhibit D - A statement setting out the reason for the name change.

- G) The effective date of the name change: January 6, 1997

- H) Exhibit E - In the case of a corporation, limited partnership, or any other type of entity that is chartered by the State of Florida or any other state, a copy of the certificate or other document issued by the state showing its acceptance of the entity's new name.

- I) Exhibit D - In the case of a corporation, limited partnership, or any other type of entity that is chartered by the State of Florida or any other state, a statement from an officer that the ownership and control of the utility and its assets will not change under the proposed name.

- J) Exhibit N/A - In the case of a sole proprietorship, or any other entity not chartered by the State of Florida or any other state, a statement, signed by a duly authorized representative that the ownership and control of the utility and its assets will not change under the proposed name.

- K) Exhibit F - A copy of the notice sent to the customers of the utility informing them of the change in utility name. After the Commission staff approves the customer notice, the utility shall send the approved customer notice to all existing customers with the next regular billing, advising them of the name change.
- L) Exhibit G - An original and two copies of the utility's water and/or wastewater tariff(s), including all standard forms, resubmitted under the proposed name change. **Sample tariffs are enclosed with the application package.** Several minor changes have been made as indicated in Exhibit G.
- M) Exhibit H - The applicant's current water and/or wastewater certificate(s).

Exhibit A

Southern States Utilities, Inc. hereby makes application for a name change on the following Water Certificate Nos:

84-W (Orange County)
171-W (Nassau County)
368-W (Martin County)
373-W (Marion County)
106-W (Lake County)
422-W (Highlands County)
46-W (Hernando County)
177-W (Duval County)
452-W (Collier County)
03-W (Clay County)
570-W (Charlotte County)
002-W (Brevard County)

554-W (Bradford County)
501-W (Washington County)
238-W (Volusia County)
562-W (St. Johns County)
279-W (Seminole County)
209-W (Pasco County)
66-W (Osceola County)
306-W (Lee & Charlotte Counties)
76-W (Putnam County)
189-W (Citrus County)

Exhibit B

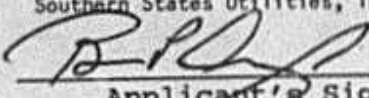
Southern States Utilities, Inc. hereby makes application for a name change on the following Wastewater Certificates:

435-S (Washington County)
182-S (Volusia County)
482-S (St. Lucie County)
226-S (Seminole County)
284-S (Putnam County)
154-S (Pasco County)
289-S (Osceola County)
73-S (Orange County)
122-S (Nassau County)
319-S (Martin County)


120-S (Lake County)
359-S (Highlands County)
047-S (Hernando County)
46-W (Hernando County)
124-S (Duval County)
386-S (Collier County)
134-S (Citrus County)
496-S (Charlotte County)
255-S (Lee & Charlotte County)
322-S (Marion County)


PART II AFFIDAVIT

I Brian P. Armstrong, Vice President and General Counsel of Southern States Utilities, Inc. (applicant) do solemnly swear or affirm that the facts stated in the foregoing application and all exhibits attached thereto are true and correct and that said statements of fact thereto constitute a complete statement of the matter to which it relates.

BY: 
Applicant's Signature
Brian P. Armstrong
Applicant's Name (Typed)
Vice President and General Counsel
Applicant's Title *

Subscribed and sworn to before me this 6th
of January 1997, by Brian P. Armstrong who is personally known
to me and did take an oath.




Notary Public

* If the applicant is a corporation, the affidavit must be made by the president or other officer authorized by the by-laws of the corporation to act for it. If the applicant is a partnership or association, a member of the organization authorized to make such affidavit shall execute same.

Exhibit C

Southern States Utilities, Inc. hereby makes application for a name change on
Water and Wastewater Certificates for facilities in the following counties:

- ✓ Bradford
- ✓ Brevard
- ✓ Charlotte
- ✓ Citrus
- ✓ Clay
- ✓ Collier
- ✓ Duval
- ✓ Hernando
- ✓ Highlands
- ✓ Lake
- ✓ Lee
- ✓ Marion

- ✓ Martin
- ✓ Nassau
- ✓ Orange
- ✓ Osceola
- ✓ Pasco
- ✓ Polk
- ✓ Putnam
- ✓ Seminole
- ✓ St. Johns
- ✓ St. Lucie
- ✓ Volusia
- ✓ Washington

Exhibit D

A statement setting out the reason for the name change and a statement from an officer that the ownership and control of the utility and its assets will not change under the proposed name.

An Affidavit of Reasons for Name Change and Statement of No Change in Ownership and Control executed by John Cirello, President and Chief Executive Officer follows this page.

**AFFIDAVIT OF REASONS FOR NAME CHANGE AND
STATEMENT OF NO CHANGE IN OWNERSHIP AND CONTROL**

I, John Cirello, President and Chief Executive Officer, of Southern States Utilities, Inc., affirm that the following facts are true and correct and that they constitute a complete statement of the matter to which they relate:

1. Southern States Utilities, Inc. is changing its name to Florida Water Services Corporation.


2. The reasons for this change are that the current name, Southern States Utilities, Inc. is too vague and does not accurately describe the company, its product, its location and its direction.

3. The name, Florida Water Services Corporation, on the other hand, clearly describes who we are, what we do and where we are located.

4. The addition of the word, Services, in our name also indicates a new attitude and direction which will make us re-focus on our customers and re-commit to some very important issues, like outstanding customer services, the best tasting water possible in Florida and a commitment to the preservation and conservation of Florida's precious natural water resources.

5. The new name makes it clear that these are important company priorities.


6. This name change in no way affects the ownership of the company. There will be no change in ownership, control or assets under the proposed new name.

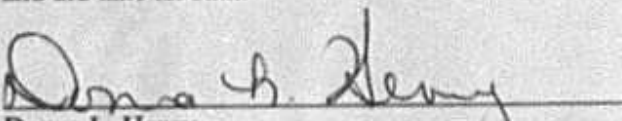


John Cirello, Ph.D., C.E.
President and Chief Executive Officer

State of Florida)
County of Orange)


The foregoing instrument was acknowledged before me this 6th day of January, 1997, by John Cirello who is personally known to me and did take an oath.





Donna L. Henry
Notary Public, State of Florida at Large
My Commission Expires: 7/6/00

State of Florida



Department of State

I certify the attached is a true and correct copy of the Articles of Amendment, filed on December 24, 1996, to Articles of Incorporation for SOUTHERN STATES UTILITIES, INC. which changed its name to FLORIDA WATER RESOURCES CORPORATION, a Florida corporation, as shown by the records of this office.

The document number of this corporation is 253383.

Given under my hand and the
Great Seal of the State of Florida,
at Tallahassee, the Capitol, this the
Twenty-fourth day of December, 1996



CR2EO22 (2-95)



Sandra B. Northam
Secretary of State

ARTICLES OF AMENDMENT
TO
ARTICLES OF INCORPORATION
OF
SOUTHERN STATES UTILITIES, INC.

FILED
96 DEC 24 PM 12:39
SECRETARY OF STATE
TALLAHASSEE, FLORIDA

The Undersigned, John Cirello, President and Brian P. Armstrong, Secretary of Southern States Utilities, Inc., a Florida Corporation (the "Corporation"), for and on behalf of the Corporation, hereby execute these Articles of Amendment to the Articles of Incorporation of the Corporation:

Article I: The name of the Corporation is Southern States Utilities, Inc.

Article II: Article I of the Articles of Incorporation of the Corporation is amended and restated as follows:


Article I.


The name of this Corporation shall be:
"Florida Water Resources Corporation".

Article III: The Amendment to the Articles of Incorporation of the Corporation reflected in Article II hereof was duly adopted by the sole shareholder of the Corporation by written consent, executed on February 1, 1996, in accordance with Section 607.0704 of the Florida General Corporation Act, such written consent being sufficient for approval.

Article IV: These Articles of Amendment shall be effective upon filing with the Florida Department of State.


IN WITNESS WHEREOF, the undersigned, John Cirello, President, and Brian P. Armstrong, Secretary of the Corporation, have hereunto set their hands this 19th day of December, 1996.



John Cirello, President


Brian P. Armstrong, Secretary

State of Florida)
County of Orange)

The foregoing instrument was acknowledged before me this 19th day of December, 1996, by John Cirello, President, and Brian P. Armstrong, Secretary, of Southern States Utilities, Inc., a Florida corporation, on behalf of the corporation. They are personally known to me and did take an oath.




Donna L. Henry
Notary Public, State of Florida at Large
Commission Number CC543412
My Commission Expires 7/6/00



Department of State

I certify the attached is a true and correct copy of the Articles of Amendment, filed on January 2, 1997, to Articles of Incorporation for FLORIDA WATER RESOURCES CORPORATION which changed its name to FLORIDA WATER SERVICES CORPORATION, a Florida corporation, as shown by the records of this office.

The document number of this corporation is 253383.

Given under my hand and the
Great Seal of the State of Florida,
at Tallahassee, the Capitol, this the
Second day of January, 1997



CR2EO22 (2-95)

A handwritten signature in cursive script, reading "Sandra B. Northam".

Sandra B. Northam
Secretary of State

ARTICLES OF AMENDMENT
TO
ARTICLES OF INCORPORATION
OF
FLORIDA WATER RESOURCES CORPORATION

FILED
97 JAN -2 PM 3:24
SECRETARY OF STATE
TALLAHASSEE, FLORIDA

The Undersigned, Brian P. Armstrong, Secretary of Florida Water Resources Corporation., a Florida Corporation (the "Corporation"), for and on behalf of the Corporation, hereby execute these Articles of Amendment to the Articles of Incorporation of the Corporation:

Article I: The name of the Corporation is Florida Water Resources Corporation.

Article II: Article I of the Articles of Incorporation of the Corporation is amended and restated as follows:

Article I.

The name of this Corporation shall be:
"Florida Water Services Corporation".

Article III: The Amendment to the Articles of Incorporation of the Corporation reflected in Article II hereof was duly adopted by the sole shareholder of the Corporation by written consent, executed on December 19, 1996, in accordance with Section 607.0704 of the Florida General Corporation Act, such written consent being sufficient for approval.


Article IV: These Articles of Amendment shall be effective upon filing with the Florida Department of State.

IN WITNESS WHEREOF, the undersigned, Brian P. Armstrong, Secretary of the Corporation, have hereunto set their hands this 31st day of December, 1996.


Brian P. Armstrong, Secretary

State of Florida
County of Orange

The foregoing instrument was acknowledged before me this 31st day of December, 1996, Brian P. Armstrong, Secretary, of Florida Water Resources Corporation, a Florida corporation, on behalf of the corporation. He is personally known to me and did take an oath.



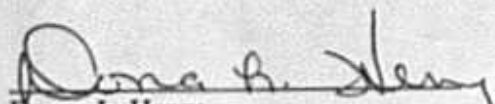

Donna L. Henry
Notary Public, State of Florida
Commission No. CC543412
My Commission Expires: 7-6-00

Exhibit F

A proposed notice to be sent to the customers of the utility informing them of the change in utility name.

A copy of the letter sent to customers on January 6, 1997 follows this page. Applicant proposes this letter be acknowledged as sufficient customer notice of the name change. If the Commission desires additional information to be provided, Applicant will provide such information in the next billing cycle.

January 6, 1997

Dear Friends and Customers:

I'm pleased to introduce you to your "new" water company: **Florida Water Services Corporation**. As president of Florida Water, I can personally attest to the "new" company's commitment to *quality water, outstanding customer service and the preservation and conservation of our precious natural water resources.*

Who is this "new" company? Actually, we're "old friends" with a wonderful new attitude. You used to know us as Southern States Utilities. As Southern States Utilities, we've provided quality water and wastewater treatment services via more than 150 facilities, serving more than one-half million Floridians statewide. From Marco Island to Amelia Island, you've entrusted us to provide your family with safe, clean water for more than thirty years. It's time to provide you with even more valuable services. Our new name is just the beginning.

From the moment I took the reins of this organization 18 months ago, I knew some changes needed to be made. The most obvious change was to get out of the regulatory spotlight, get back to basics and to pay more attention to the business itself. In the future, we will become more responsive to you, provide a very high quality product and continue to play a major role in protecting Florida's water.

Our new name more accurately says who we are, what we do and where we are located. We recognize that a name change alone means little, but the name change along with a new attitude and direction will make us focus on you, our customers, and re-commit to some very important issues:

1. **Outstanding customer service:** As the new president of this "new" organization, I promise you outstanding customer service. Our goal will not be to just *meet* your expectations, but to *exceed* them. We're building a customer relations department that will **set the standard for all other water providers in the Southeast.**

2. **Thirst quenching, healthy high-quality water:** Like you, I want to turn on my tap and have tasty, thirst-quenching water every time. Most northern water is cooler coming from surface rivers or lakes. Florida water comes from an underground aquifer of caverns. While protected from some natural and man made pollutants by several hundred feet of clay, sand and rock, it contains the natural element hydrogen sulfate which impacts its smell and taste while the water's warm temperature requires chlorine to prevent bacteria growth. I have challenged our Florida Water employees to provide our customers with the **best tasting water possible.** They love challenges! We're looking forward to our first "Florida Water Taste Test Competition." But the true test is in your home. **Our goal will continue to be the best tasting water possible.**

3. **Commitment to the preservation and conservation of our precious natural water resources.** This is a serious issue. Water is indeed our most precious liquid asset, and Florida Water is committed to protecting our *"Water for Florida's Future."* Though the Florida Aquifer holds an unfathomable amount of water – (more than a quadrillion gallons covering more than 82,000 square miles!) – it's not enough. Population growth, development and salt water intrusion are rapidly diminishing the State's water reserves. Each *day* Floridians withdraw more than *four billion gallons of water* just to meet daily needs. Florida Water is mounting an aggressive campaign to protect our water supply.

These are important priorities for Florida Water. You've probably already noticed our re-commitment to our customers. I know that our more than 400 employees share in this significant pledge. Enclosed is a new magnet for your refrigerator with our new logo and Orlando address.

Indeed, we *are* old friends with a new attitude. And it feels great! We look forward to continuing to serve you and hearing your comments about our new attitude and programs. Most of all, I want to personally thank you for your business.

Sincerely,

John Cirello, Ph.D., P.E.
President and CEO

Exhibit G

An original and two copies of the utility's water and/or wastewater tariff(s), including all standard forms, resubmitted under the proposed name change.

An original and two copies of the required tariff sheets have been included with the original application. Due to the voluminous nature of the tariffs, a copy of the tariff sheets are not attached hereto as an exhibit.

The following is a list of several minor changes that were made to the utility's current tariff sheets (other than changing the utility's name from "Southern States Utilities, Inc." to "Florida Water Services Corporation"), as well as a few administrative items for staff to note in approving the new tariff sheets. The utility asserts all of the changes made are trivial and, therefore, suitable for approval in this docket.

1. All Sheet Numbers have become Originals, consistent with Commission practice in matters of this type.
2. The format of the Table of Contents was revised.
3. In Section II, Territory Served, the sheet numbers for most counties was changed since several counties have become jurisdictional subsequent to the tariff consolidation of several years ago. All counties were re-numbered in sequence.
4. In Section II, the Summary of Territory Served and Summary of Communities Served and the individual county lists of Territory Served and Communities Served were revised to reflect the changes resulting from the 1993 certificate amendment filings. These sheets were filed earlier this year but have not yet been approved. Due to the limited space available for column widths, the format of PSC order numbers was changed; for example, Order #PSC-93-0713-FOF-WU was simplified to 0713. The year of the order can be determined from the "Order Issued" column. Also, some "Filing Types" were corrected or reworded for clarity.
5. The enclosed tariff sheets assume that the company's current certificate amendment applications for Citrus and Marion Counties have and its grandfather certificate application for Polk County will be approved.
6. Section III, Rules and Regulations - Water and Wastewater, the following changes were made.
 - a. In the definition of "BFC" the word "utility" was changed to "company" in the phrase "the Company's bills" to achieve consistency with other terms.

- b. In the definition of "Certificated Area," the words "Florida Public Service" were deleted preceding the word "Commission" since "Commission" is defined as meaning "the Florida Public Service Commission."
- c. In the definition of "Communities Served," the words "area or locality" were added after the word "another" at the end of the sentence.
- d. In the definition of "Main," the phrase "individual services" was changed to "individual service lines."
- e. In Rule 1.0, General Information, paragraph 3, line 1, the word "service" was inserted between the words "provide" and "to all."
- f. In Rule 7.0, Extensions, paragraph 2, line 4, the words "or future Customer" were inserted between "Customer" and "pre-payments."
- g. In Rule 7.0, Extensions, paragraph 2, line 9, the words "Florida Public Service" were deleted preceding the word "Commission." See 6.b. above.
- h. In Rule 19.0, Meters, line 4, the words "the Customer shall" were inserted between the words "served" and "also."
- i. In Rule 22.0, Billing Periods, line 2, the phrase "shall become due when rendered and be considered" was changed to "are due when rendered and shall be considered."
- j. In Rule 35.0, Additional Deposit, the word "provided" is extraneous and was therefore deleted from the end of the first sentence.
- k. In Rule 35.0, Additional Deposit, line 4, the words "of such deposit" were inserted after the words "written notice."
- l. In Rule 36.0, Interest on Deposit, the interest rate was changed to reflect the currently approved rate of 6% per annum. The reference to Rule 25-30.311(4)(a) was modified to Rule 25-30.311(4), since paragraph (4) includes several subpoints. (SSU has been utilizing the correct rate in accordance with the Commission rule; the tariff rate and language was simply not updated.)
- m. Rule 36.0, Interest on Deposit, was re-worded considerably for clarification and conformity to Rule 25-30.311(4).
- n. In Rule 37.0, Refund of Deposit, the words, "Pursuant to Rule 25-30.311(5), Florida Administrative Code" were added at the beginning of the first sentence. The tariff rule was re-worded to conform to the Commission Rule.

- o. In Rule 38.0, Property Grade, the second sentence was re-worded for clarification.
- 7. Section IV, Service Availability Policy - Water and Wastewater
 - a. On Sheet No. 2.0 for Wastewater, in the definition of "Equivalent Residential Connection," the figure for gallons per day was changed from "350" to "200" in conformity with the Table of Flows in the wastewater tariff. It appears that the "350" number was copied in error from the water tariff.
 - b. On Sheet No. 3.0, Section III, Paragraph 1, Subsection a, the words "included in this tariff (see Standard Forms)" were deleted as these forms are available on site and not currently included in the tariff as Standard Forms.
 - c. On Sheet No. 3.4, line 4, the reference to "items II-1 and II-2 above" was corrected to "items IV-1 and IV-2 above."
 - d. On Sheet No. 3.10, paragraph VIII, Service Availability Policy for Buenaventura Lakes, the second sentence was re-worded to delete the quotation of a specific fee so as to be consistent with the new service availability charges approved in Docket #950495-WS.
- 8. In Section V, Rate Schedules - Water and Wastewater, on each of the face pages, the column labeled "Previous Sheet No." was changed to "Previous Company Sheet No."
- 9. In Section VI, Sheet No. 1.1 was deleted since it was created specifically for the Docket No. 9230199-WS rate case when all the sheet numbers changed.
- 10. On the AFPI tables for Point O' Woods, the County was corrected from "Marion" to "Citrus."
- 11. On the Wastewater AFPI table for Deltona, the footnote was deleted since it was redundant of the "Charges" statement on Sheet No. 2.0
- 12. In Section VI, Sheet No. 3.4 (water) and Sheet No. 3.3 (wastewater) was added to reflect current service availability charges for Spring Hill. The Commission has not cancelled the utility's Hernando County certificates.

Exhibit H

The applicant's current water and/or wastewater certificate(s).

The original current water and wastewater certificates have been included with the original application. A copy of those certificates follow this page.

The following original certificates were filed for certificate amendment proceedings and have not been returned as of this filing, however, a copy of these certificates follow this page.

- 306-W (Lee & Charlotte Counties) pending Docket No. 960907-WS
- 255-S (Lee & Charlotte Counties) pending Docket No. 960907-WS
- 189-W (Citrus County) pending Docket No. 961110-WU
- 322-S (Marion County) pending Docket No. 961183-SU

The company did not receive back from the Commission the original water certificate for Putnam County (76-W) after the company sold its River Park facility and the Commission had approved that transaction in Docket No. 950687-WS. A copy of the Putnam water certificate also follows this page.



FLORIDA PUBLIC SERVICE COMMISSION

CERTIFICATE NUMBER

84-W

ORDER 9988 DATED 05/05/81 DOCKET 780278-WS *C.F.*

ORDER 11125 DATED 08/30/82 DOCKET 820192-WS

ORDER 14763 DATED 08/26/85 DOCKET 850228-WS

ORDER 18525 DATED 12/8/87 DOCKET 861640-WS

ORDER 19275 DATED 05/03/88 DOCKET 871250-WU

ORDER 19857 DATED 08/22/88 DOCKET 871044-WU

ORDER 20772 DATED 02/20/89 DOCKET 890062-WS

ORDER 21382 DATED 6/15/89 DOCKET 890330-WU

ORDER PSC-95-0567-
FOF-WS DATED 05/08/95 DOCKET 930439-WS

ORDER _____ DATED _____ DOCKET _____

ORDER _____ DATED _____ DOCKET _____

ORDER _____ DATED _____ DOCKET _____

BY ORDER OF THE
FLORIDA PUBLIC SERVICE COMMISSION





FLORIDA PUBLIC SERVICE COMMISSION

CERTIFICATE NUMBER

84-W

Upon consideration of the record it is hereby ORDERED that authority be and is hereby granted to

SOUTHERN STATES UTILITIES, INC.

Whose principal address is

1000 Color Place

Apopka, Florida 32703

(Orange County)

to provide water service in accordance with the provisions of Chapter 367, Florida Statutes, the Rules, Regulations and Orders of this Commission in the territory described by the Orders of this Commission.

This Certificate shall remain in force and effect until suspended, cancelled or revoked by Orders of this Commission.

ORDER 5393 DATED 5/2/72 DOCKET 71483-WS

ORDER 6509 DATED 2/12/75 DOCKET 74519-WS

ORDER 6709 DATED 6/11/75 DOCKET 74520-WS


ORDER 6509-A DATED 8/1/75 DOCKET 74519-WS

ORDER 8550 DATED 11/1/78 DOCKET 780612-WS

BY ORDER OF THE
FLORIDA PUBLIC SERVICE COMMISSION

William B. DeWilly
Commission Clerk

Paula S. Hargrave
Chairman





FLORIDA PUBLIC SERVICE COMMISSION

CERTIFICATE NUMBER

171-W

Upon consideration of the record it is hereby ORDERED that authority be and is hereby granted to

SOUTHERN STATES UTILITIES, INC. (Nassau)

Whose principal address is

1000 COLOR PLACE

APOPKA, FLORIDA 32703

to provide WATER service in accordance with the provisions of Chapter 367, Florida Statutes, the Rules, Regulations and Orders of this Commission in the territory described by the Orders of this Commission.

This Certificate shall remain in force and effect until suspended, cancelled or revoked by Orders of this Commission.

ORDER 19393 DATED 5/31/88 DOCKET 870571-W5

ORDER _____ DATED _____ DOCKET _____

ORDER _____ DATED _____ DOCKET _____

ORDER _____ DATED _____ DOCKET _____

BY ORDER OF THE
FLORIDA PUBLIC SERVICE COMMISSION



[Signature]
Director, Division of Records & Reporting
[Signature]
Executive Director



FLORIDA

Public Service Commission

CERTIFICATE NUMBER

368-W

ORDER	PSC-94-0992-FOF-WU	DOCKET	930699-W5
ORDER	PSC-94-0992A-FOF-W5	DOCKET	930699-W5
ORDER	_____	DOCKET	_____
ORDER	_____	DOCKET	_____
ORDER	_____	DOCKET	_____
ORDER	_____	DOCKET	_____
ORDER	_____	DOCKET	_____
ORDER	_____	DOCKET	_____
ORDER	_____	DOCKET	_____
ORDER	_____	DOCKET	_____
ORDER	_____	DOCKET	_____
ORDER	_____	DOCKET	_____

BY ORDER OF THE
FLORIDA PUBLIC SERVICE COMMISSION



027



FLORIDA

Public Service Commission

CERTIFICATE NUMBER

368-M

Upon consideration of the record it is hereby ORDERED
that authority be and is hereby granted to
SOUTHERN STATES UTILITIES

Whose principal address is
1000 Color Place

Apopka, FL 32723 (Martin County)

to provide water service in accordance with
the provisions of Chapter 367, Florida Statutes, the Rules,
Regulations and Orders of this Commission in the territory de-
scribed by the Orders of this Commission.

This Certificate shall remain in force and effect until sus-
pended, cancelled or revoked by Orders of this Commis-
sion.

ORDER	<u>11246</u>	DOCKET	<u>810064-W5</u>
ORDER	<u>16482</u>	DOCKET	<u>850572-W5</u>
ORDER	<u>19060-A</u>	DOCKET	<u>880294-W5</u>
ORDER	<u>21758</u>	DOCKET	<u>881502-W5</u>

BY ORDER OF THE
FLORIDA PUBLIC SERVICE COMMISSION



Blanca S. Lugo
Director
Division of Records & Reporting

028



FLORIDA PUBLIC SERVICE COMMISSION

CERTIFICATE NUMBER

373-W

Upon consideration of the record it is hereby ORDERED that authority be and is hereby granted to

Southern States Utilities, Inc.

Whose principal address is

1000 Color Place

Apopka, Florida 32703

(Marion County)

to provide Water service in accordance with the provisions of Chapter 367, Florida Statutes, the Rules, Regulations and Orders of this Commission in the territory described by the Orders of this Commission.

This Certificate shall remain in force and effect until suspended, cancelled or revoked by Orders of this Commission.


ORDER 16108 DATED 05/13/86 DOCKET 850976-W3

ORDER 22968 DATED 05/22/90 DOCKET 891318-WJ

ORDER 25575 DATED 01/07/92 DOCKET 910662-W5

ORDER PSC-93-1314-
FDF-W5 DATED 09/09/93 DOCKET 930412-W5

BY ORDER OF THE
FLORIDA PUBLIC SERVICE COMMISSION


Director, Division of Records & Reporting

Executive Director




FLORIDA PUBLIC SERVICE COMMISSION

CERTIFICATE NUMBER

106-W

ORDER	23459	DATED	9/11/90	DOCKET	900227-WU
ORDER	23852	DATED	12/10/90	DOCKET	900556-WU
ORDER	23656	DATED	10/23/90	DOCKET	891320-WU
ORDER	24230	DATED	03/12/91	DOCKET	900702-WU
ORDER	24292	DATED	07/10/91	DOCKET	910394-WU
	PSC-93-0754-				
ORDER	FOF-WU	DATED	05/18/93	DOCKET	921044-WU
	PSC-93-0754A-				
ORDER	FOF-WU	DATED	06/07/93	DOCKET	921044-WU
	PSC-93-1150-				
ORDER	FOF-WU	DATED	08/09/93	DOCKET	930129-WU
	PSC-93-1306-				
ORDER	FOF-WU	DATED	09/08/93	DOCKET	930129-WU
	PSC-95-0268-				
ORDER	FOF-W5	DATED	02/28/95	DOCKET	940091-W5
	PSC-95-0569-				
ORDER	FOF-W5	DATED	05/08/95	DOCKET	950163-W5
ORDER		DATED		DOCKET	

BY ORDER OF THE
FLORIDA PUBLIC SERVICE COMMISSION





FLORIDA PUBLIC SERVICE COMMISSION

CERTIFICATE NUMBER


106-W

ORDER	8299	DATED	5/5/78	DOCKET	780057-W
ORDER	9483	DATED	8/5/80	DOCKET	791043-W
ORDER	9688	DATED	12/10/80	DOCKET	791043-W
ORDER	9988	DATED	5/5/81	DOCKET	780278-W

ORDER	10154	DATED	7/24/81	DOCKET	810012-W
ORDER	10109-A	DATED	7/31/81	DOCKET	800636-W
ORDER	15295	DATED	10/25/85	DOCKET	850695-W
ORDER	17180	DATED	2/11/87	DOCKET	861177-W

ORDER	17223	DATED	2/25/87	DOCKET	861591-W
ORDER	20647	DATED	1/24/89	DOCKET	881011-WU
ORDER	20869	DATED	3/9/89	DOCKET	880605-W
ORDER	21636	DATED	7/31/89	DOCKET	890348-WU

BY ORDER OF THE
FLORIDA PUBLIC SERVICE COMMISSION





FLORIDA
PUBLIC SERVICE COMMISSION

CERTIFICATE
NUMBER

106-W

Upon consideration of the record it is hereby ORDERED that
authority be and is hereby granted to

Southern States Utilities, Inc.

Whose principal address is
1000 Color Place


Apopka, Florida 32703 (Lake County)

to provide water service in accordance with the
provisions of Chapter 367, Florida Statutes, the Rules, Regula-
tions and Orders of this Commission in the territory described
by the Orders of this Commission.

This Certificate shall remain in force and effect until
suspended, cancelled or revoked by Orders of this Commission.

ORDER	5595	DATED	12/7/72	DOCKET	C-72505-W
ORDER	8075	DATED	12/2/77	DOCKET	770578-W
ORDER	8076	DATED	12/2/77	DOCKET	770577-W
ORDER	8144	DATED	1/25/78	DOCKET	770579-W

BY ORDER OF THE
FLORIDA PUBLIC SERVICE COMMISSION



Steve Fiddle
Commission Clerk
Don Swapp
Executive Director



FLORIDA
PUBLIC SERVICE COMMISSION

CERTIFICATE
NUMBER

422-M

Upon consideration of the record it is hereby ORDERED that
authority be and is hereby granted to

Southern States Utilities, Inc.

Whose principal address is

1000 Color Place

Apopka, Florida 32703

(Highlands County)

to provide Water service in accordance with the
provisions of Chapter 367, Florida Statutes, the Rules, Regula-
tions and Orders of this Commission in the territory described
by the Orders of this Commission.

This Certificate shall remain in force and effect until
suspended, cancelled or revoked by Orders of this Commission.

ORDER 22916 DATED 05/09/90 DOCKET 891250-W5

ORDER _____ DATED _____ DOCKET _____

ORDER _____ DATED _____ DOCKET _____

ORDER _____ DATED _____ DOCKET _____

BY ORDER OF THE
FLORIDA PUBLIC SERVICE COMMISSION



[Signature]
Director, Division of Records & Reporting
[Signature]
Executive Director



(Duplicate)

FLORIDA

Public Service Commission

CERTIFICATE NUMBER

46-M

ORDER	21198	DOCKET	881183-MS
ORDER	PSC-92-0425-FOF-WU	DOCKET	920078-WU
ORDER		DOCKET	
ORDER		DOCKET	
ORDER		DOCKET	
ORDER		DOCKET	
ORDER		DOCKET	
ORDER		DOCKET	
ORDER		DOCKET	
ORDER		DOCKET	
ORDER		DOCKET	
ORDER		DOCKET	

BY ORDER OF THE
FLORIDA PUBLIC SERVICE COMMISSION



034



FLORIDA

Public Service Commission

CERTIFICATE NUMBER

046-W

Upon consideration of the record it is hereby ORDERED
that authority be and is hereby granted to
SOUTHERN STATES UTILITIES

Whose principal address is
1000 Color Place

Apopka, FL 32723 (Hernando County)

to provide water service in accordance with
the provisions of Chapter 367, Florida Statutes, the Rules,
Regulations and Orders of this Commission in the territory de-
scribed by the Orders of this Commission.

This Certificate shall remain in force and effect until sus-
pended, cancelled or revoked by Orders of this Commis-
sion.

ORDER 25575	DOCKET 910662-W5
ORDER PSC-94-1182-FOF-W5	DOCKET 930758-W5
ORDER	DOCKET
ORDER	DOCKET

BY ORDER OF THE
FLORIDA PUBLIC SERVICE COMMISSION

Blanca S. Bayo
Director
Division of Records & Reporting



035



FLORIDA
PUBLIC SERVICE COMMISSION

CERTIFICATE
NUMBER

177-M

ORDER 16377 DATED 07/18/86 DOCKET 860404-WS

ORDER _____ DATED _____ DOCKET _____

ORDER _____ DATED _____ DOCKET _____

ORDER _____ DATED _____ DOCKET _____

ORDER _____ DATED _____ DOCKET _____

ORDER _____ DATED _____ DOCKET _____

ORDER _____ DATED _____ DOCKET _____

ORDER _____ DATED _____ DOCKET _____

ORDER _____ DATED _____ DOCKET _____

ORDER _____ DATED _____ DOCKET _____

ORDER _____ DATED _____ DOCKET _____

ORDER _____ DATED _____ DOCKET _____

BY ORDER OF THE
FLORIDA PUBLIC SERVICE COMMISSION

(SEAL)



FLORIDA

Public Service Commission

CERTIFICATE NUMBER

452-W

Upon consideration of the record it is hereby ORDERED
that authority be and is hereby granted to
SOUTHERN STATES UTILITIES, INC.

Whose principal address is

1000 Color Place

Apopka, Florida 32703 (Collier County)

to provide water service in accordance with
the provisions of Chapter 367, Florida Statutes, the Rules,
Regulations and Orders of this Commission in the territory de-
scribed by the Orders of this Commission.

This Certificate shall remain in force and effect until sus-
pended, cancelled or revoked by Orders of this Commis-
sion.

ORDER 25575

DOCKET 910662-W5

ORDER _____

DOCKET _____

ORDER _____

DOCKET _____

ORDER _____

DOCKET _____

BY ORDER OF THE
FLORIDA PUBLIC SERVICE COMMISSION

Steve Fubler
Director

Division of Records & Reporting

033



FLORIDA

Public Service Commission

CERTIFICATE NUMBER

03 - W

Upon consideration of the record it is hereby ORDERED
that authority be and is hereby granted to
SOUTHERN STATES UTILITIES, INC.

Whose principal address is
1000 Color Place

Apopka, Florida 32703 (Clay County)

to provide water service in accordance with
the provisions of Chapter 367, Florida Statutes, the Rules,
Regulations and Orders of this Commission in the territory de-
scribed by the Orders of this Commission.

This Certificate shall remain in force and effect until sus-
pended, cancelled or revoked by Orders of this Commis-
sion.

ORDER <u>15598</u>	DOCKET <u>850552-WU</u>
ORDER <u>17359</u>	DOCKET <u>861370-WU</u>
ORDER <u>22915</u>	DOCKET <u>691317-WU</u>
ORDER <u>PSC-94-0071-FOF-WU</u>	DOCKET <u>930744-WU</u>

BY ORDER OF THE
FLORIDA PUBLIC SERVICE COMMISSION



Steve Fiddle
Director
Division of Records & Reporting

039



FLORIDA

Public Service Commission

CERTIFICATE NUMBER

570 - W

Upon consideration of the record it is hereby ORDERED
that authority be and is hereby granted to
SOUTHERN STATES UTILITIES, INC.

Whose principal address is

1000 Color Place

Apopka, Florida 32703 (Charlotte County)

to provide water service in accordance with
the provisions of Chapter 367, Florida Statutes, the Rules,
Regulations and Orders of this Commission in the territory de-
scribed by the Orders of this Commission.

This Certificate shall remain in force and effect until sus-
pended, cancelled or revoked by Orders of this Commis-
sion.

ORDER PSC-95-1164-POF-MS

DOCKET 941301-MS

ORDER _____

DOCKET _____

ORDER _____

DOCKET _____

ORDER _____

DOCKET _____

BY ORDER OF THE
FLORIDA PUBLIC SERVICE COMMISSION



James S. Long
Director
Division of Records & Reporting

040



FLORIDA
PUBLIC SERVICE COMMISSION

CERTIFICATE
NUMBER

002-W

Upon consideration of the record it is hereby ORDERED that
authority be and is hereby granted to

SOUTHERN STATES UTILITIES, INC.

(Brevard)

Whose principal address is

1000 COLOR PLACE

APOPKA, FLORIDA 32703

to provide WATER service in accordance with the
provisions of Chapter 367, Florida Statutes, the Rules, Regula-
tions and Orders of this Commission in the territory described
by the Orders of this Commission.

This Certificate shall remain in force and effect until
suspended, cancelled or revoked by Orders of this Commission.

ORDER 19505 DATED 6/16/88 DOCKET 880206-WU

PSC-94-1011-

ORDER FOF-WU DATED 8/22/94 DOCKET 930737-WU

ORDER _____ DATED _____ DOCKET _____

ORDER _____ DATED _____ DOCKET _____

BY ORDER OF THE
FLORIDA PUBLIC SERVICE COMMISSION

Steve Fiddle
Director, Division of Records & Reporting

Robert J. [Signature]
Executive Director



FLORIDA

Public Service Commission

CERTIFICATE NUMBER

554 - W

Upon consideration of the record it is hereby ORDERED
that authority be and is hereby granted to
SOUTHERN STATES UTILITIES, INC.

Whose principal address is
1000 Color Place

Apopka, FL 32703 (Bradford County)

to provide water service in accordance with
the provisions of Chapter 367, Florida Statutes, the Rules,
Regulations and Orders of this Commission in the territory de-
scribed by the Orders of this Commission.

This Certificate shall remain in force and effect until sus-
pended, cancelled or revoked by Orders of this Commis-
sion.

ORDER PSC-93-0713-FOF-WU

DOCKET 921264-WU

ORDER

DOCKET

ORDER

DOCKET

ORDER

DOCKET

BY ORDER OF THE
FLORIDA PUBLIC SERVICE COMMISSION



David J. Finkle
Director
Division of Records & Reporting

042



FLORIDA

Public Service Commission

CERTIFICATE NUMBER

501-W

Upon consideration of the record it is hereby ORDERED
that authority be and is hereby granted to
Southern States Utilities, Inc.

Whose principal address is

1000 Color Place

Apopka, Florida 32703

(Washington County)

to provide Water service in accordance with
the provisions of Chapter 367, Florida Statutes, the Rules,
Regulations and Orders of this Commission in the territory de-
scribed by the Orders of this Commission.

This Certificate shall remain in force and effect until sus-
pended, cancelled or revoked by Orders of this Commis-
sion.

ORDER 25575

DOCKET 910662-MS

ORDER

DOCKET

ORDER

DOCKET

ORDER

DOCKET

BY ORDER OF THE
FLORIDA PUBLIC SERVICE COMMISSION



Steve Fiddle
Director
Division of Records & Reporting

043



FLORIDA
PUBLIC SERVICE COMMISSION

CERTIFICATE
NUMBER

238-W

Upon consideration of the record it is hereby ORDERED that authority be and is hereby granted to

SOUTHERN STATES UTILITIES, INC.

Whose principal address is

1000 Color Place



Apopka, Florida 32703 (Volusia)

to provide WATER service in accordance with the provisions of Chapter 367, Florida Statutes, the Rules, Regulations and Orders of this Commission in the territory described by the Orders of this Commission.

This Certificate shall remain in force and effect until suspended, cancelled or revoked by Orders of this Commission.

ORDER <u>19841</u>	DATED <u>8/22/88</u>	DOCKET <u>870936-WS</u>
ORDER <u>20869</u>	DATED <u>3/9/89</u>	DOCKET <u>880605-WS</u>
ORDER <u>25575</u>	DATED <u>1/7/92</u>	DOCKET <u>910662-WS</u>
<u>PSC-93-1449-</u>		
ORDER <u>FOF-WS</u>	DATED <u>10/4/93</u>	DOCKET <u>930153-WS</u>

BY ORDER OF THE
FLORIDA PUBLIC SERVICE COMMISSION


Director, Division of Records & Reporting

Executive Director



FLORIDA

Public Service Commission

CERTIFICATE NUMBER

562 - W

Upon consideration of the record it is hereby ORDERED
that authority be and is hereby granted to
SOUTHERN STATES UTILITIES, INC.

Whose principal address is
1000 Color Place

Apopka, FL 32703 (St. Johns County)

to provide water service in accordance with
the provisions of Chapter 367, Florida Statutes, the Rules,
Regulations and Orders of this Commission in the territory de-
scribed by the Orders of this Commission.

This Certificate shall remain in force and effect until sus-
pended, cancelled or revoked by Orders of this Commis-
sion.

ORDER PSC-94-0519-FDF-WU DOCKET 931113-WU

ORDER _____ DOCKET _____

ORDER _____ DOCKET _____

ORDER _____ DOCKET _____

BY ORDER OF THE
FLORIDA PUBLIC SERVICE COMMISSION

David S. Anjo
Director
Division of Records & Reporting



045



FLORIDA
PUBLIC SERVICE COMMISSION

CERTIFICATE
NUMBER

279-W

ORDER 9988 DATED 05/05/81 DOCKET 780278-WS

ORDER 16162 DATED 5/28/86 DOCKET 860585-WS

ORDER 16593 DATED 9715/86 DOCKET 861149-WU

ORDER ^{PSC-95-0414-}
FCP-WS DATED 03/27/95 DOCKET 930130-WS

ORDER _____ DATED _____ DOCKET _____

ORDER _____ DATED _____ DOCKET _____

ORDER _____ DATED _____ DOCKET _____

ORDER _____ DATED _____ DOCKET _____

ORDER _____ DATED _____ DOCKET _____

ORDER _____ DATED _____ DOCKET _____

ORDER _____ DATED _____ DOCKET _____

ORDER _____ DATED _____ DOCKET _____

BY ORDER OF THE
FLORIDA PUBLIC SERVICE COMMISSION





FLORIDA PUBLIC SERVICE COMMISSION

CERTIFICATE NUMBER

279-W

Upon consideration of the record it is hereby ORDERED that authority be and is hereby granted to

SOUTHERN STATES UTILITIES, INC.

Whose principal address is

1000 Color Place

Apopka, Florida 32703

(SEMINOLE COUNTY)

to provide WATER service in accordance with the provisions of Chapter 367, Florida Statutes, the Rules, Regulations and Orders of this Commission in the territory described by the Orders of this Commission.

This Certificate shall remain in force and effect until suspended, cancelled or revoked by Orders of this Commission.

ORDER 7588 DATED 1-17-77 DOCKET 750760-W

ORDER 7713 DATED 3-24-77 DOCKET 760768-WS

ORDER 7891 DATED 7-7-77 DOCKET 770434-W

ORDER 9843 DATED 03/03/81 DOCKET 780727-W (EX)
780813-WS
780952-W

BY ORDER OF THE
FLORIDA PUBLIC SERVICE COMMISSION



William B. DeWitt

Administrative Secretary

Paula Hawkins

Chairman



FLORIDA
PUBLIC SERVICE COMMISSION

CERTIFICATE
NUMBER

209-W

Upon consideration of the record it is hereby ORDERED that
authority be and is hereby granted to

SOUTHERN STATES UTILITIES, INC.

Whose principal address is

1000 Color Place

Apopka, Florida 32703

(Pasco County)

to provide WATER service in accordance with the
provisions of Chapter 367, Florida Statutes, the Rules, Regula-
tions and Orders of this Commission in the territory described
by the Orders of this Commission.

This Certificate shall remain in force and effect until
suspended, cancelled or revoked by Orders of this Commission.

ORDER 18243 DATED 107 5/87 DOCKET 870572-WS

ORDER 20140 DATED 10/10/88 DOCKET 880472-WS

ORDER 21146 DATED 4/28/89 DOCKET 890202-WS

ORDER _____ DATED _____ DOCKET _____

BY ORDER OF THE
FLORIDA PUBLIC SERVICE COMMISSION



Steve Fubbe
Director, Division of Records & Reporting
[Signature]
Executive Director



FLORIDA

Public Service Commission

CERTIFICATE NUMBER

66-W

ORDER 19192 DOCKET 871139-WU

ORDER 21200 DOCKET 881200-WU

ORDER PSC-92-0004-POP-WU DOCKET 910831-WU

ORDER PSC-92-0458-POP-WU DOCKET 911212-WU

ORDER PSC-94-1427-POP-WU DOCKET 930437-WU

ORDER PSC-95-1325-POP-WU DOCKET 941151-WU

ORDER DOCKET

ORDER DOCKET

ORDER DOCKET

ORDER DOCKET

ORDER DOCKET

ORDER DOCKET

BY ORDER OF THE
FLORIDA PUBLIC SERVICE COMMISSION



049



FLORIDA

Public Service Commission

CERTIFICATE NUMBER

66-W

Upon consideration of the record it is hereby ORDERED
that authority be and is hereby granted to
Southern States Utilities, Inc.

Whose principal address is

1000 Color Place

Apopka, Florida 32703

(Osceola County)

to provide Water service in accordance with
the provisions of Chapter 367, Florida Statutes, the Rules,
Regulations and Orders of this Commission in the territory de-
scribed by the Orders of this Commission.

This Certificate shall remain in force and effect until sus-
pended, cancelled or revoked by Orders of this Commis-
sion.

ORDER 5348

DOCKET C-71465-W

ORDER 7512

DOCKET 760628-W

ORDER 9883

DOCKET 790097-W(TC)

ORDER 17031

DOCKET 860043-W

BY ORDER OF THE
FLORIDA PUBLIC SERVICE COMMISSION



Steve Fribble
Director
Division of Records & Reporting

050



FLORIDA

Public Service Commission

CERTIFICATE NUMBER

435-5

Upon consideration of the record it is hereby ORDERED
that authority be and is hereby granted to
Southern States Utilities, Inc.

Whose principal address is

1000 Color Place

Apopka, Florida 32703

(Washington County)

to provide Wastewater service in accordance with
the provisions of Chapter 367, Florida Statutes, the Rules,
Regulations and Orders of this Commission in the territory de-
scribed by the Orders of this Commission.

This Certificate shall remain in force and effect until sus-
pended, cancelled or revoked by Orders of this Commis-
sion.

ORDER 25575

DOCKET 910662-W5

ORDER _____

DOCKET _____

ORDER _____

DOCKET _____

ORDER _____

DOCKET _____

BY ORDER OF THE
FLORIDA PUBLIC SERVICE COMMISSION



Steve Finkle
Director
Division of Records & Reporting

051



FLORIDA PUBLIC SERVICE COMMISSION

CERTIFICATE NUMBER

182-S

Upon consideration of the record it is hereby ORDERED that authority be and is hereby granted to

SOUTHERN STATES UTILITIES, INC.

Whose principal address is

1000 Color Place


Apopka, Florida 32703 (Volusia)

to provide SEWER service in accordance with the provisions of Chapter 367, Florida Statutes, the Rules, Regulations and Orders of this Commission in the territory described by the Orders of this Commission.

This Certificate shall remain in force and effect until suspended, cancelled or revoked by Orders of this Commission.

ORDER	<u>19841</u>	DATED	<u>8/22/88</u>	DOCKET	<u>870936-WS</u>
ORDER	<u>20869</u>	DATED	<u>3/9/89</u>	DOCKET	<u>880605-WS</u>
ORDER	<u>25575</u>	DATED	<u>1/7/92</u>	DOCKET	<u>910662-WS</u>
ORDER	<u>PSC-93-1449-FOF-WS</u>	DATED	<u>10/4/93</u>	DOCKET	<u>930153-WS</u>

BY ORDER OF THE
FLORIDA PUBLIC SERVICE COMMISSION


Director, Division of Records & Reporting

Executive Director



FLORIDA

Public Service Commission

CERTIFICATE NUMBER

482 - S

Upon consideration of the record it is hereby ORDERED
that authority be and is hereby granted to
SOUTHERN STATES UTILITIES, INC.

Whose principal address is

1000 Color Place

Apopka, Florida 32703 (St. Lucie County)

to provide wastewater service in accordance with
the provisions of Chapter 367, Florida Statutes, the Rules,
Regulations and Orders of this Commission in the territory de-
scribed by the Orders of this Commission.

This Certificate shall remain in force and effect until sus-
pended, cancelled or revoked by Orders of this Commis-
sion.

ORDER PSC-93-0621-POF-SU

DOCKET 930075-SU

ORDER

DOCKET

ORDER

DOCKET

ORDER

DOCKET

BY ORDER OF THE
FLORIDA PUBLIC SERVICE COMMISSION



Glenn S. Lajoie
Director
Division of Records & Reporting

053



(DUPLICATE)

FLORIDA PUBLIC SERVICE COMMISSION

CERTIFICATE NUMBER

226-5

ORDER 9988 DATED 05/05/81 DOCKET 780278-WS

ORDER 16162 DATED 05/28/86 DOCKET 860585-WS

ORDER 21913 DATED 09/19/89 DOCKET 881573-SU

ORDER PSC-95-0414-
POP-WS DATED 03/27/95 DOCKET 930130-WS

ORDER _____ DATED _____ DOCKET _____

ORDER _____ DATED _____ DOCKET _____

ORDER _____ DATED _____ DOCKET _____

ORDER _____ DATED _____ DOCKET _____

ORDER _____ DATED _____ DOCKET _____

ORDER _____ DATED _____ DOCKET _____

ORDER _____ DATED _____ DOCKET _____

ORDER _____ DATED _____ DOCKET _____

BY ORDER OF THE
FLORIDA PUBLIC SERVICE COMMISSION



[Signature]
Director, Division of
Records and Reporting
[Signature]
Executive Director



FLORIDA
PUBLIC SERVICE COMMISSION

CERTIFICATE
NUMBER

226-S

Upon consideration of the record it is hereby ORDERED that
authority be and is hereby granted to

SOUTHERN STATES UTILITIES, INC.

Whose principal address is

1000 Color Place

Apopka, Florida 32703

(SEMINOLE COUNTY)

to provide SEWER service in accordance with the
provisions of Chapter 367, Florida Statutes, the Rules, Regula-
tions and Orders of this Commission in the territory described
by the Orders of this Commission.

This Certificate shall remain in force and effect until
suspended, cancelled or revoked by Orders of this Commission.

ORDER 7588 DATED 1-17-77 DOCKET 750761-S
ORDER 7713 DATED 3-24-77 DOCKET 760768-WS
ORDER 9254 DATED 2/19/80 DOCKET 790816-S (EX)
ORDER 9843 DATED 03/03/81 DOCKET 780727-W (EX)
780813-WS
780952-W

BY ORDER OF THE
FLORIDA PUBLIC SERVICE COMMISSION

William R. McMillen
Administrative Secretary

Paula Hawkins
Chairman





FLORIDA
PUBLIC SERVICE COMMISSION

CERTIFICATE
NUMBER

284-S

Upon consideration of the record it is hereby ORDERED that
authority be and is hereby granted to

SOUTHERN STATES UTILITIES, INC.

Whose principal address is

1000 Color Place

Apopka, Florida 32703 (Putnam County)

to provide SEWER service in accordance with the
provisions of Chapter 367, Florida Statutes, the Rules, Regula-
tions and Orders of this Commission in the territory described
by the Orders of this Commission.

This Certificate shall remain in force and effect until
suspended, cancelled or revoked by Orders of this Commission.

ORDER 7078 DATED 01/13/76 DOCKET 750437-S

ORDER 9845-A DATED 04/07/81 DOCKET 800368-WS

ORDER 20469 DATED 12/20/88 DOCKET 880292-WS

ORDER 23397 DATED 08/23/90 DOCKET 891187-WS

ORDER PSC-93-1293-
FOF-WS DATED 09/07/93 DOCKET 930443-WS

BY ORDER OF THE
FLORIDA PUBLIC SERVICE COMMISSION

Steve Kibele
Director, Division of Records & Reporting

[Signature]
Executive Director

FLORIDA
PUBLIC SERVICE COMMISSION

CERTIFICATE
NUMBER

154-5

Upon consideration of the record it is hereby ORDERED that authority be and is hereby granted to

SOUTHERN STATES UTILITIES, INC.

Whose principal address is

1000 Color Place

Apopka, Florida 32703 (Pasco County)

to provide SEWER service in accordance with the provisions of Chapter 367, Florida Statutes, the Rules, Regulations and Orders of this Commission in the territory described by the Orders of this Commission.

This Certificate shall remain in force and effect until suspended, cancelled or revoked by Orders of this Commission.

ORDER 18243 DATED 10/5/87 DOCKET 870572-WS

ORDER 20140 DATED 10/10/88 DOCKET 880472-WS

ORDER 21146 DATED 4/28/89 DOCKET 890202-WS

ORDER _____ DATED _____ DOCKET _____

BY ORDER OF THE
FLORIDA PUBLIC SERVICE COMMISSION


Director, Division of Records & Reporting


Executive Director

Florida Public Service Commission

CERTIFICATE NUMBER
289-S

Upon consideration of the record it is hereby ORDERED
that authority be and is hereby granted to:

SOUTHERN STATES UTILITIES, INC.

Whose principal address is:


1000 Color Place
Apopka, Florida 32703 (Osceola County)

to provide wastewater service in accordance with the provision of Chapter 367,
Florida Statutes, the Rules, Regulations and Order of this Commission in the
territory described by the Orders of this Commission.

This Certificate shall remain in force and effect until suspended, cancelled or
revoked by Orders of this Commission.

ORDER	9702	DOCKET	770714-WS (AP)
ORDER	21418	DOCKET	890726-WS
ORDER	21782	DOCKET	890976-WS
ORDER	24586	DOCKET	910246-WS
ORDER	PSC-93-1109-FOF-WS	DOCKET	930210-WS
ORDER	PSC-95-1325-FOF-WS	DOCKET	941151-WS

BY ORDER OF THE
FLORIDA PUBLIC SERVICE COMMISSION



Blair S. Bayo
Director
Division of Records and Reporting



FLORIDA
PUBLIC SERVICE COMMISSION

CERTIFICATE
NUMBER

73-8

ORDER	9988	DATED	05/05/81	DOCKET	780278-WS
ORDER	11125	DATED	08/30/82	DOCKET	820192-WS
ORDER	14763	DATED	08/26/85	DOCKET	850228-WS
ORDER	18525	DATED	12/9/87	DOCKET	861640-WS

ORDER	20772	DATED	02/20/89	DOCKET	890062-WS
-------	-------	-------	----------	--------	-----------

ORDER	PSC-95-0567- FOF-WS	DATED	05/08/95	DOCKET	930439-WS
-------	------------------------	-------	----------	--------	-----------

ORDER		DATED		DOCKET	
-------	--	-------	--	--------	--

ORDER		DATED		DOCKET	
-------	--	-------	--	--------	--

ORDER		DATED		DOCKET	
-------	--	-------	--	--------	--

ORDER		DATED		DOCKET	
-------	--	-------	--	--------	--

ORDER		DATED		DOCKET	
-------	--	-------	--	--------	--

ORDER		DATED		DOCKET	
-------	--	-------	--	--------	--

BY ORDER OF THE
FLORIDA PUBLIC SERVICE COMMISSION





FLORIDA
PUBLIC SERVICE COMMISSION

CERTIFICATE
NUMBER

122-5

Upon consideration of the record it is hereby ORDERED that
authority be and is hereby granted to

SOUTHERN STATES UTILITIES, INC. (Nassau)

Whose principal address is

1000 COLOR PLACE

APOPKA, FLORIDA 32703

to provide SEWER service in accordance with the
provisions of Chapter 367, Florida Statutes, the Rules, Regula-
tions and Orders of this Commission in the territory described
by the Orders of this Commission.

This Certificate shall remain in force and effect until
suspended, cancelled or revoked by Orders of this Commission.

ORDER 19393 DATED 5/31/88 DOCKET 870571-WS

ORDER _____ DATED _____ DOCKET _____

ORDER _____ DATED _____ DOCKET _____

ORDER _____ DATED _____ DOCKET _____

BY ORDER OF THE
FLORIDA PUBLIC SERVICE COMMISSION



David J. Little
Director, Division of Records & Reporting
Michael J. [Signature]
Executive Director



FLORIDA

Public Service Commission

CERTIFICATE NUMBER

319-S

[illegible]

BY ORDER OF THE
FLORIDA PUBLIC SERVICE COMMISSION



062



FLORIDA

Public Service Commission

CERTIFICATE NUMBER

319-5

Upon consideration of the record it is hereby ORDERED
that authority be and is hereby granted to
SOUTHERN STATES UTILITIES

Whose principal address is
1000 Color Place
Apopka, FL 32723 (Martin County)

to provide wastewater service in accordance with
the provisions of Chapter 367, Florida Statutes, the Rules,
Regulations and Orders of this Commission in the territory de-
scribed by the Orders of this Commission.

This Certificate shall remain in force and effect until sus-
pended, cancelled or revoked by Orders of this Commis-
sion.

ORDER	11246	DOCKET	810064-MS
ORDER	15942	DOCKET	860378-SU
ORDER	16482	DOCKET	850572-MS
ORDER	19860-A	DOCKET	880294-MS

BY ORDER OF THE
FLORIDA PUBLIC SERVICE COMMISSION



Blanca S. Lajoie
Director
Division of Records & Reporting

063



FLORIDA


Public Service Commission

CERTIFICATE NUMBER

120 - 5

ORDER	PSC-95-0569-FOF-W5	DOCKET	950163-W5
ORDER	_____	DOCKET	_____
ORDER	_____	DOCKET	_____
ORDER	_____	DOCKET	_____
ORDER	_____	DOCKET	_____
ORDER	_____	DOCKET	_____
ORDER	_____	DOCKET	_____
ORDER	_____	DOCKET	_____
ORDER	_____	DOCKET	_____
ORDER	_____	DOCKET	_____
ORDER	_____	DOCKET	_____

BY ORDER OF THE
FLORIDA PUBLIC SERVICE COMMISSION



064



FLORIDA
PUBLIC SERVICE COMMISSION

CERTIFICATE
NUMBER

359-3

Upon consideration of the record it is hereby ORDERED that authority be and is hereby granted to

Southern States Utilities, Inc.

Whose principal address is

1000 Color Place

Apopka, Florida 32703

(Highlands County)

to provide Sewer service in accordance with the provisions of Chapter 367, Florida Statutes, the Rules, Regulations and Orders of this Commission in the territory described by the Orders of this Commission.

This Certificate shall remain in force and effect until suspended, cancelled or revoked by Orders of this Commission.

ORDER 22916 DATED 05/09/90 DOCKET 891250-W5

ORDER DATED DOCKET

ORDER DATED DOCKET

ORDER DATED DOCKET

BY ORDER OF THE
FLORIDA PUBLIC SERVICE COMMISSION



[Signature]
Director, Division of Records & Reporting
[Signature]
Executive Director



FLORIDA

Public Service Commission

CERTIFICATE NUMBER

047-5

Upon consideration of the record it is hereby ORDERED
that authority be and is hereby granted to
SOUTHERN STATES UTILITIES

Whose principal address is

1000 Color Place

Apopka, FL 32723 (Hernando County)

to provide wastewater service in accordance with
the provisions of Chapter 367, Florida Statutes, the Rules,
Regulations and Orders of this Commission in the territory de-
scribed by the Orders of this Commission.

This Certificate shall remain in force and effect until sus-
pended, cancelled or revoked by Orders of this Commis-
sion.

ORDER 25575

DOCKET 910662-WS

ORDER PSC-94-1182-FOF-WS

DOCKET 930758-WS

ORDER

DOCKET

ORDER

DOCKET

BY ORDER OF THE
FLORIDA PUBLIC SERVICE COMMISSION



Danica S. Loya
Director
Division of Records & Reporting

067



(Duplicate)

FLORIDA

Public Service Commission

CERTIFICATE NUMBER

46-M

Upon consideration of the record it is hereby ORDERED
that authority be and is hereby granted to
Spring Hills Utilities, Inc. (Deltona)

Whose principal address is

1000 Color Place

Apopka, Florida 32703-7753 (Hernando County)

to provide Water service in accordance with
the provisions of Chapter 367, Florida Statutes, the Rules,
Regulations and Orders of this Commission in the territory de-
scribed by the Orders of this Commission.

This Certificate shall remain in force and effect until sus-
pended, cancelled or revoked by Orders of this Commis-
sion.

ORDER 4914

DOCKET 69394-M

ORDER 4914-A

DOCKET 69394-M

ORDER 9377

DOCKET 790324-MS

ORDER 18005

DOCKET 870874-MS

BY ORDER OF THE
FLORIDA PUBLIC SERVICE COMMISSION

Steve Fiddle
Director
Division of Records & Reporting



068



FLORIDA
PUBLIC SERVICE COMMISSION

CERTIFICATE
NUMBER

174-8

ORDER 16377 DATED 07/18/86 DOCKET 860404-VS

ORDER _____ DATED _____ DOCKET _____

ORDER _____ DATED _____ DOCKET _____

ORDER _____ DATED _____ DOCKET _____

ORDER _____ DATED _____ DOCKET _____

ORDER _____ DATED _____ DOCKET _____

ORDER _____ DATED _____ DOCKET _____

ORDER _____ DATED _____ DOCKET _____

ORDER _____ DATED _____ DOCKET _____

ORDER _____ DATED _____ DOCKET _____

ORDER _____ DATED _____ DOCKET _____

ORDER _____ DATED _____ DOCKET _____

BY ORDER OF THE
FLORIDA PUBLIC SERVICE COMMISSION

(SEAL)



FLORIDA
PUBLIC SERVICE COMMISSION

CERTIFICATE
NUMBER

124-S

Upon consideration of the record it is hereby ORDERED that authority be and is hereby granted to

SOUTHERN STATES UTILITIES, INC.

Whose principal address is

1000 Color Place

Apopka, Florida 32703 (DUVAL)

to provide sewer service in accordance with the provisions of Chapter 367, Florida Statutes, the Rules, Regulations and Orders of this Commission in the territory described by the Orders of this Commission.

This Certificate shall remain in force and effect until suspended, cancelled or revoked by Orders of this Commission.

ORDER 6213 DATED 08/08/74 DOCKET 74398-S

ORDER 9909 DATED 03/31/81 DOCKET 810029-WS

ORDER 10836 DATED 06/03/82 DOCKET 810469-WS

ORDER 18512 DATED 12/8/87 DOCKET 851092-WS

BY ORDER OF THE
FLORIDA PUBLIC SERVICE COMMISSION

Steve J. Jubb
Commission Clerk

David S. Brown
Executive Director





FLORIDA

Public Service Commission

CERTIFICATE NUMBER

386-S

Upon consideration of the record it is hereby ORDERED
that authority be and is hereby granted to
SOUTHERN STATES UTILITIES, INC.

Whose principal address is

1000 Color Place

Apopka, Florida 32703 (Collier County)

to provide wastewater service in accordance with
the provisions of Chapter 367, Florida Statutes, the Rules,
Regulations and Orders of this Commission in the territory de-
scribed by the Orders of this Commission.

This Certificate shall remain in force and effect until sus-
pended, cancelled or revoked by Orders of this Commis-
sion.

ORDER 25575

DOCKET 910662-WS

ORDER _____

DOCKET _____

ORDER _____

DOCKET _____

ORDER _____

DOCKET _____

BY ORDER OF THE
FLORIDA PUBLIC SERVICE COMMISSION


Director
Division of Records & Reporting

071



FLORIDA


Public Service Commission

CERTIFICATE NUMBER

134-S

ORDER	25575	DOCKET	910662-WI
	PSC-93-1309-		
ORDER	FOF-W5	DOCKET	930147-W5
ORDER	PSC-95-0268-FOF-W5	DOCKET	940091-W5
ORDER		DOCKET	
ORDER		DOCKET	
ORDER		DOCKET	
ORDER		DOCKET	
ORDER		DOCKET	
ORDER		DOCKET	

BY ORDER OF THE
FLORIDA PUBLIC SERVICE COMMISSION



072



FLORIDA

Public Service Commission

CERTIFICATE NUMBER

134-S

Upon consideration of the record it is hereby ORDERED
that authority be and is hereby granted to
SOUTHERN STATES UTILITIES, INC.

Whose principal address is

1000 Color Place

Apopka, Florida 32703 (Citrus County)

to provide wastewater service in accordance with
the provisions of Chapter 367, Florida Statutes, the Rules,
Regulations and Orders of this Commission in the territory de-
scribed by the Orders of this Commission.

This Certificate shall remain in force and effect until sus-
pended, cancelled or revoked by Orders of this Commis-
sion.

ORDER 6315

DOCKET 74257-S

ORDER 9055

DOCKET 780881-WS

ORDER 21631-A

DOCKET 881339-WS

ORDER 22150

DOCKET 890233-WS

BY ORDER OF THE
FLORIDA PUBLIC SERVICE COMMISSION

Steve Fiddle
Director
Division of Records & Reporting



073



FLORIDA

Public Service Commission

CERTIFICATE NUMBER

496 - S

Upon consideration of the record it is hereby ORDERED
that authority be and is hereby granted to
SOUTHERN STATES UTILITIES, INC.

Whose principal address is

1000 Color Place

Apopka, Florida 32703 (Charlotte County)

to provide wastewater service in accordance with
the provisions of Chapter 367, Florida Statutes, the Rules,
Regulations and Orders of this Commission in the territory de-
scribed by the Orders of this Commission.

This Certificate shall remain in force and effect until sus-
pended, cancelled or revoked by Orders of this Commis-
sion.

ORDER PSC-95-1164-POP-WS

DOCKET 941301-WS

ORDER _____

DOCKET _____

ORDER _____

DOCKET _____

ORDER _____

DOCKET _____

BY ORDER OF THE
FLORIDA PUBLIC SERVICE COMMISSION



Glenn A. Daye
Director
Division of Records & Reporting

074

(DUPLICATE)



FLORIDA PUBLIC SERVICE COMMISSION

CERTIFICATE NUMBER

306-W

Upon consideration of the record it is hereby ORDERED that authority be and is hereby granted to

Southern States Utilities, Inc.

Whose principal address is

1000 Coler Place

Apopka, Florida 32703

(Lee & Alachua Counties)

to provide Water service in accordance with the provisions of Chapter 367, Florida Statutes, the Rules, Regulations and Orders of this Commission in the territory described by the Orders of this Commission.

This Certificate shall remain in force and effect until suspended, cancelled or revoked by Orders of this Commission.

ORDER 8334 DATED 06/05/78 DOCKET 770391-W

ORDER 21632 DATED 07/31/89 DOCKET 881340-WS

ORDER 24411 DATED 04/22/91 DOCKET 900969-WS

PSC-93-0500-

ORDER FOF-WS DATED 04/05/93 DOCKET 930086-WS

BY ORDER OF THE
FLORIDA PUBLIC SERVICE COMMISSION


Director, Division of Records & Reporting


Executive Director

(DUPLICATE)



FLORIDA PUBLIC SERVICE COMMISSION

CERTIFICATE NUMBER

255-S

Upon consideration of the record it is hereby ORDERED that authority be and is hereby granted to

Southern States Utilities, Inc.

Whose principal address is

1000 Color Place

Apopka, Florida 32703

(Lee & Charlotte Counties)

to provide Sewer service in accordance with the provisions of Chapter 367, Florida Statutes, the Rules, Regulations and Orders of this Commission in the territory described by the Orders of this Commission.

This Certificate shall remain in force and effect until suspended, cancelled or revoked by Orders of this Commission.

ORDER 8334 DATED 06/05/78 DOCKET 770392-S

ORDER 21632 DATED 07/31/89 DOCKET 881340-W5

ORDER 26411 DATED 04/22/91 DOCKET 900969-W5

PSC-93-0500-

ORDER FOF-W5 DATED 04/05/93 DOCKET 930086-W5

BY ORDER OF THE
FLORIDA PUBLIC SERVICE COMMISSION


Director, Division of Records & Reporting


Executive Director



FLORIDA
PUBLIC SERVICE COMMISSION

CERTIFICATE
NUMBER

189-W

Upon consideration of the record it is hereby ORDERED that authority be and is hereby granted to

Southern States Utilities, Inc.

Whose principal address is

1000 Color Place

Apopka, Florida 32703

(Citrus County)

to provide Water service in accordance with the provisions of Chapter 367, Florida Statutes, the Rules, Regulations and Orders of this Commission in the territory described by the Orders of this Commission.

This Certificate shall remain in force and effect until suspended, cancelled or revoked by Orders of this Commission.

ORDER 6315 DATED 10/17/74 DOCKET 74261-W

ORDER 9055 DATED 09/17/79 DOCKET 780881-W5

ORDER 9630 DATED 11/10/80 DOCKET 791021-W

ORDER 9630-A DATED 03/09/81 DOCKET 791021-W

BY ORDER OF THE
FLORIDA PUBLIC SERVICE COMMISSION


Director, Division of Records & Reporting

Executive Director





FLORIDA PUBLIC SERVICE COMMISSION

CERTIFICATE NUMBER

189-W

ORDER 10350-S DATED 10/28/81 DOCKET 800722-W

ORDER 18900 DATED 02/22/88 DOCKET 870915-WU

ORDER 20088 DATED 09/29/88 DOCKET 880352-WU

ORDER 21631-A DATED 08/02/89 DOCKET 881339-WS

ORDER 21829 DATED 09/05/89 DOCKET 890215-WU

ORDER 22150 DATED 11/06/89 DOCKET 890233-WS

ORDER 23024 DATED 06/04/90 DOCKET 891321-WU

ORDER 25575 DATED 01/07/92 DOCKET 910662-WU

ORDER PSC-93-1309-
FOF-WS DATED 09/09/93 DOCKET 930147-WS

ORDER PSC-95-0189-
FOF-WJ DATED 02/09/95 DOCKET 931122-WJ

ORDER PSC-95-0268-
FOF-WS DATED 02/28/95 DOCKET 940091-WS

ORDER _____ DATED _____ DOCKET _____

BY ORDER OF THE
FLORIDA PUBLIC SERVICE COMMISSION



073



FLORIDA PUBLIC SERVICE COMMISSION

CERTIFICATE NUMBER

322-8

Upon consideration of the record it is hereby ORDERED that
authority be and is hereby granted to

SOUTHERN STATES UTILITIES, INC.

Whose principal address is

1000 Color Place

Apopka, Florida 32703 (HARLON COUNTY)

to provide SAVING service in accordance with the
provisions of Chapter 367, Florida Statutes, the Rules, Regula-
tions and Orders of this Commission in the territory described
by the Orders of this Commission.

This Certificate shall remain in force and effect until
suspended, cancelled or revoked by Orders of this Commission.

ORDER 16108 DATED 5/13/86 DOCKET 850976-WS

ORDER 25575 DATED 1/7/92 DOCKET 910662-WS

PSC-93-1314-
ORDER FOF-WS DATED 9/9/93 DOCKET 930412-WS

ORDER _____ DATED _____ DOCKET _____

BY ORDER OF THE
FLORIDA PUBLIC SERVICE COMMISSION


Director, Division of Records & Reporting


Executive Director

07



FLORIDA PUBLIC SERVICE COMMISSION

CERTIFICATE NUMBER

76-W

ORDER 7895 DATED 07/13/77 DOCKET 760711-W

ORDER 9389 DATED 05/23/80 DOCKET 791040-W

ORDER 9845 DATED 04/07/81 DOCKET 800368-W

ORDER 9907 DATED 03/31/81 DOCKET 800638-W

ORDER 13519 DATED 07/17/84 DOCKET 840023-W

ORDER 13844 DATED 11/09/84 DOCKET 840395-W

ORDER 14059 DATED 02/05/85 DOCKET 840359-W

ORDER 20469 DATED 12/20/88 DOCKET 880292-W

ORDER 23397 DATED 08/23/90 DOCKET 891187-W

PSC-93-1293-
ORDER FOF-W DATED 09/07/93 DOCKET 930443-W

ORDER DATED DOCKET

ORDER DATED DOCKET

BY ORDER OF THE
FLORIDA PUBLIC SERVICE COMMISSION



FLORIDA
PUBLIC SERVICE COMMISSION

CERTIFICATE
NUMBER

76-W

Upon consideration of the record it is hereby ORDERED that
authority be and is hereby granted to

SOUTHERN STATES UTILITIES, INC.

Whose principal address is

1000 Color Place

Apopka, Florida 32703 (Putnam)

to provide WATER service in accordance with the
provisions of Chapter 367, Florida Statutes, the Rules, Regula-
tions and Orders of this Commission in the territory described
by the Orders of this Commission.

This Certificate shall remain in force and effect until
suspended, cancelled or revoked by Orders of this Commission.

ORDER 5376 DATED 04/05/72 DOCKET C71587-W

ORDER 5499 DATED 08/04/72 DOCKET C71611-W

ORDER 6975 DATED 10/24/75 DOCKET 750206-W

ORDER 7078 DATED 01/13/76 DOCKET 750436-W

BY ORDER OF THE
FLORIDA PUBLIC SERVICE COMMISSION

Steve Finkle
Director, Division of Records & Reporting

John H. ...
Executive Director

WASTEWATER TARIFF

FLORIDA WATER SERVICES CORPORATION

1000 COLOR PLACE
APOPKA, FLORIDA 32703
PHONE: (407) 880-0058

FILED WITH
THE FLORIDA PUBLIC SERVICE COMMISSION

Effective Date:

By:


Forrest L. Lidsen, Vice President
Finance and Administration

TABLE OF CONTENTS

Sheet Number

SECTION I TABLE OF CONTENTS

Table of Contents	2.0
-------------------------	-----

SECTION II TERRITORY SERVED

Index of Territory Served	1.0
Summary of Territory Served (Including Commission Orders Approving Territory Served)	1.4
Summary of Communities Served	1.8

SECTION III RULES AND REGULATIONS

Index of Rules and Regulations	1.0
Technical Terms and Abbreviations	2.0
Rules and Regulations	3.0

SECTION IV SERVICE AVAILABILITY POLICY

Index of Service Availability	1.0
Terms and Abbreviations	2.0
Service Availability Policy	3.0
Tables of Daily Flows	4.0

SECTION V RATE SCHEDULES

Index of Rates Schedules	1.0
Rate Schedules	2.0

Effective Date:

By: 
Forrest L. Lidsen, Vice President
Finance and Administration

TABLE OF CONTENTS (Cont.)

Sheet Number

SECTION VI SERVICE AVAILABILITY CHARGES

Index of Service Availability Charges	1.0
Allowance for Funds Prudently Invested	2.0
Service Availability Charges	3.0
List of Plants	3.1
Service Availability Charges for Spring Hill in Hernando County	3.3

SECTION VII MISCELLANEOUS

Index of Miscellaneous Section	1.0
Miscellaneous Service Charges	2.0
Customer Deposit	3.0
Returned Check Charge	4.0
Standard Forms	5.0

Effective Date:

By:


Forrest L. Lidsen, Vice President
Finance and Administration

INDEX OF TERRITORY SERVED

	<u>Sheet Number</u>
Index of Territory Served	1.0
Summary of Territory Served (Including Commission Orders Approving Territory Served)	1.4
Summary of Communities Served	1.8
 Charlotte County	
Territory Served	2.0
Communities Served	2.1
Description of Territory Served	
Deep Creek	2.2
 Charlotte/Lee County	
Territory Served	3.0
Communities Served	3.1
Description of Territory Served	
Burnt Store	3.2
 Citrus County	
Territory Served	4.0
Communities Served	4.1
Description of Territory Served	
Apache Shores	4.2
Citrus Springs	4.3
Point O' Woods	4.7
Spring Gardens	4.8
Sugarmill Woods	4.9
 Collier County	
Territory Served	5.0
Communities Served	5.1
Description of Territory Served	
Marco Island	5.2
Marco Shores	5.3
 Duval County	
Territory Served	6.0
Communities Served	6.1
Description of Territory Served	
Beacon Hills	6.2
Woodmere	6.3

Effective Date:

By: Forrest L. Lutsen
Forrest L. Lutsen, Vice President
Finance and Administration

INDEX OF TERRITORY SERVED (Cont.)

	<u>Sheet Number</u>
Hernando County	
Territory Served	7.0
Communities Served	7.1
Description of Territory Served	
Spring Hill	7.2
Highlands County	
Territory Served	8.0
Communities Served	8.1
Description of Territory Served	
Leisure Lakes	8.2
Lake County	
Territory Served	9.0
Communities Served	9.1
Description of Territory Served	
Holiday Haven	9.2
Morningview	9.3
Sunshine Parkway	9.4
Valencia Terrace	9.8
Venetian Village	9.10
Lee County	
Territory Served	10.0
Communities Served	10.1
Description of Territory Served	
Lehigh	10.2
Marion County	
Territory Served	11.0
Communities Served	11.1
Description of Territory Served	
Citrus Park	11.2
Marion Oaks	11.3
Salt Springs	11.4
South Forty	11.5

Effective Date:

By: 
Forrest L. Lidsen, Vice President
Finance and Administration

INDEX OF TERRITORY SERVED (Cont.)

	<u>Sheet Number</u>
Martin County	
Territory Served	12.0
Communities Served	12.1
Description of Territory Served	
Fisherman's Haven	12.2
Fox Run	12.3
Leilani Heights	12.4
Nassau County	
Territory Served	13.0
Communities Served	13.1
Description of Territory Served	
Amelia Island	13.2
Orange County	
Territory Served	14.0
Communities Served	14.1
Description of Territory Served	
University Shores	14.2
Osceola County	
Territory Served	15.0
Communities Served	15.1
Description of Territory Served	
Buena Ventura Lakes	15.2
Pasco County	
Territory Served	16.0
Communities Served	16.1
Description of Territory Served	
Palm Terrace	16.2
Zephyr Shores	16.3
Polk County	
Territory Served	17.0
Communities Served	17.1
Description of Territory Served	
Lake Gibson Estates	17.2

Effective Date:

By: Forrest L. Lutsen
Forrest L. Lutsen, Vice President
Finance and Administration

INDEX OF TERRITORY SERVED (Cont.)

	<u>Sheet Number</u>
Putnam County	
Territory Served	18.0
Communities Served	18.1
Description of Territory Served	
Beecher's Point	18.2
Palm Port	18.3
Park Manor	18.4
Silver Lake Oaks	18.5
Seminole County	
Territory Served	19.0
Communities Served	19.1
Description of Territory Served	
Apple Valley	19.2
Chuluota	19.3
Florida Central Commerce Park	19.4
Meredith Manor	19.5
St. Lucie County	
Territory Served	20.0
Communities Served	20.1
Description of Territory Served	
Tropical Isles	20.2
Volusia County	
Territory Served	21.0
Communities Served	21.1
Description of Territory Served	
Deltona	21.2
Jungle Den	21.6
Sugar Mill	21.7
Washington County	
Territory Served	22.0
Communities Served	22.1
Description of Territory Served	
Sunny Hills	22.2

Effective Date:

By: Forrest L. Lutsen
Forrest L. Lutsen, Vice President
Finance and Administration

**FLORIDA WATER SERVICES CORPORATION
WASTEWATER TARIFF**

**VOLUME II SECTION II
Original Sheet No. 1.4**

SUMMARY OF TERRITORY SERVED

Plant Name	County Name	Cert. No.	Order No.	Order Issued	Docket Number	Filing Type
Amelia Island	Nassau	122-S	19993	05/31/88	870571-WS	Transfer
Apache Shores	Citrus	134-S	1309	09/09/93	930147-WS	Additional Territory
Apache Shores	Citrus	134-S	9055	09/17/79	780881-WS(TC)	Transfer
Apache Shores	Citrus	134-S	6315	10/17/74	74257-S	Original Certificate
Apple Valley	Seminole	226-S	0414	03/27/95	930130-WS	Additional Territory
Apple Valley	Seminole	226-S	9843	03/03/81	780813-WS	Additional Territory
Apple Valley	Seminole	226-S	7713	03/24/77	760768-WS(EX)	Additional Territory
Apple Valley	Seminole	226-S	7588	01/17/77	750761-S	Original Certificate
Beacon Hills	Duval	124-S	18512	12/08/87	851092-WS	Additional Territory
Beacon Hills	Duval	124-S	16377	07/18/86	860404-WS	Additional Territory
Beacon Hills	Duval	124-S	10836	06/03/82	810469-WS(TC)	Transf. Add'l. Terr.
Beecher's Point	Putnam	284-S	1293	09/07/93	930443-WS	Additional Territory
Beecher's Point	Putnam	284-S	20469	12/20/88	880292-WS	Transf. Add'l. Terr.
Buenaventura Lakes	Osceola	289-S	1325	10/31/95	941151-WS	Transf. Add'l. Terr.
Burnt Store	Charlotte/Lee	255-S	24411	04/22/91	900969-WS	Additional Territory
Burnt Store	Charlotte/Lee	255-S	21832	07/31/89	881340-WS	Transfer
Chuluota	Seminole	226-S	0414	03/27/95	930130-WS	Additional Territory
Chuluota	Seminole	226-S	16162	05/28/86	860585-WS	Additional Territory
Chuluota	Seminole	226-S	9988	05/05/81	780278-WS(TC)	Transf. Terr. Amend.
Citrus Park	Marion	322-S	16108	05/13/86	850976-WS	Transfer
Citrus Springs	Citrus	134-S	1309	09/09/93	930147-WS	Additional Territory
Citrus Springs	Citrus	134-S	25575	01/07/92	910662-WS	Corp. Reorg.
Citrus Springs Utilities	Citrus	156-S	24627	05/06/91	910039-SU	Additional Territory
Citrus Springs Utilities	Citrus	156-S	22307	12/12/89	881501-WS	Transf. Org. Control
Citrus Springs Utilities	Citrus	156-S	16292	06/30/86	860172-WS	Re-issue Certificate
Citrus Springs Utilities	Citrus	156-S	10186	08/05/81	810113-WS(TC)	Transf. to Subsidiary
Citrus Springs Utilities	Citrus	156-S	6548	03/05/75	74245-S	Original Certificate
Deep Creek	Charlotte	496-S	1164	09/20/95	941301-WS	Grandfather Cert.
Deltona	Volusia	182-S	1449	10/04/93	930153-WS	Add & Delete Terr.
Deltona	Volusia	182-S	25575	01/07/92	910662-WS	Corp. Reorg.
Deltona Utilities	Volusia	048-S	22307	12/12/89	881501-WS	Transf. Org. Control
Deltona Utilities	Volusia	048-S	21297	05/30/89	890464-WS	Additional Territory
Deltona Utilities	Volusia	048-S	14811	08/29/85	850187-WS	Additional Territory
Deltona Utilities	Volusia	048-S	9560	09/22/80	800152-S	Additional Territory
Deltona Utilities	Volusia	048-S	9377	05/21/80	790324-WS(TC)	Transf. to Subsidiary
Deltona Utilities	Volusia	048-S	6713-A	11/02/76	74042-S(EX)	Correction
Deltona Utilities	Volusia	048-S	7210	04/19/76	760252-S(EX)	Additional Territory
Deltona Utilities	Volusia	048-S	6713	06/11/75	74042-S(EX)	Additional Territory
Deltona Utilities	Volusia	55-89	4771	10/09/69	69297-S	Original Certificate

Effective Date:

By:

Forrest L. Ludsen
Forrest L. Ludsen, Vice President
Finance and Administration

SUMMARY OF TERRITORY SERVED (Cont.)

Plant Name	County Name	Cert. No.	Order No.	Order Issued	Docket Number	Filing Type
Fisherman's Haven	Martin	319-S	0992	08/16/94	930699-WS	Additional Territory
Fisherman's Haven	Martin	319-S	21758	08/21/89	881502-WS	Trnsfr; Add'l. Terr.
Florida Central Comm. Park	Seminole	226-S	21913	09/19/89	881573-SU	Trnsfr; Add'l. Terr.
Fox Run	Martin	319-S	19850-A	09/13/88	880294-WS	Correction
Fox Run	Martin	319-S	19850	08/22/88	880294-WS	Trnsfr; Add'l. Terr.
Holiday Haven	Lake	120-S	20669	03/09/89	880605-WS	Trnsfr; Add'l. Terr.
Jungle Den	Volusia	182-S	1449	10/04/93	930153-WS	Additional Territory
Jungle Den	Volusia	182-S	20669	03/09/89	880605-WS	Trnsfr; Add'l. Terr.
Lehigh	Lee	255-S	0500	04/05/93	930086-WS	Corp. Reorg.
Lehigh Utilities	Lee	7-S	25391	11/25/91	910781-WS	Trnsfr. Org. Control
Lehigh Utilities	Lee	7-S	12167	06/23/83	830240-WS(EX)	Additional Territory
Lehigh Utilities	Lee	7-S	4937	09/06/70	70165-S	Original Certificate
Lolani Heights	Martin	319-S	0992-A	08/30/94	930699-WS	Additional Territory
Lolani Heights	Martin	319-S	15942	04/03/86	880573-SU	Additional Territory
Lolani Heights	Martin	319-S	11246	10/14/82	810064-WS(CR)	Original Certificate
Leisure Lakes (Covered Bridge)	Highlands	359-S	22916	05/09/90	891250-WS	Transfer
Marco Island	Collier	386-S	25575	01/07/92	910662-WS	Corp. Reorg.
Marco Island Utilities	Collier	386-S	22307	12/12/89	881501-WS	Trnsfr. Org. Control
Marco Island Utilities	Collier	386-S	17218	02/23/87	850314-WS	Original Certificate
Marco Shores	Collier	386-S	25575	01/07/92	910662-WS	Corp. Reorg.
Marco Shores Utilities	Collier	405-S	22307	12/12/89	881501-WS	Trnsfr. Org. Control
Marco Shores Utilities	Collier	405-S	17218	02/23/87	850314-WS	Original Certificate
Marion Oaks	Marion	322-S	1314	09/09/93	930412-WS	Additional Territory
Marion Oaks	Marion	322-S	25575	01/07/92	910662-WS	Corp. Reorg.
Marion Oaks Utilities	Marion	326-S	22307	12/12/89	881501-WS	Trnsfr. Org. Control
Marion Oaks Utilities	Marion	326-S	11474	12/29/82	820424-WS	Original Certificate
Meredith Manor	Seminole	226-S	0414	03/27/95	930130-WS	Additional Territory
Meredith Manor	Seminole	226-S	9254	02/19/80	790816-S(EX)	Additional Territory
Morningview	Lake	120-S	8299	05/05/78	780057-WS(TC)	Trnsfr; Add'l. Terr.
Palm Port	Putnam	284-S	1293	09/07/93	930443-WS	Additional Territory
Palm Port	Putnam	284-S	9845-A	04/07/81	800368-WS(MC)	Correction
Palm Port	Putnam	284-S	9845	03/03/81	800368-WS(TC)	Trnsfr; Add'l. Terr.
Palm Terrace	Pasco	154-S	21146	04/28/89	890202-WS	Additional Territory
Palm Terrace	Pasco	154-S	20140	10/10/88	880472-WS	Trnsfr; Add'l. Terr.

Effective Date:

By:

Forrest L. Lidsen
Forrest L. Lidsen, Vice President
Finance and Administration

**FLORIDA WATER SERVICES CORPORATION
WASTEWATER TARIFF**

**VOLUME II SECTION II
Original Sheet No. 1.6**

SUMMARY OF TERRITORY SERVED (Cont.)

Plant Name	County Name	Cert. No.	Order No.	Order Issued	Docket Number	Filing Type
Park Manor	Putnam	284-S	13844	11/09/84	840395-WU	Additional Territory
Point O' Woods	Citrus	134-S	1309	09/09/93	930147-WS	Additional Territory
Point O' Woods	Citrus	134-S	22150	11/06/89	890233-WS	Transfer
Salt Springs	Marion	322-S	1314	09/09/93	930412-WS	Additional Territory
Salt Springs	Marion	322-S	16108	05/13/86	850976-WS	Transfer
Silver Lake Oaks	Putnam	284-S	23397	08/23/90	891187-WS	Trnsfr; Addl. Terr.
South Forty	Marion	322-S	16108	05/13/86	850976-WS	Transfer
Spring Gardens	Citrus	134-S	0268	02/28/95	940091-WS	Trnsfr; Addl. Terr.
Spring Hill	Hernando	047-S	1182	09/27/94	930758-WS	Additional Territory
Spring Hill	Hernando	047-S	1184	10/19/92	920347-SU	Additional Territory
Spring Hill	Hernando	047-S	25575	01/07/92	910662-WS	Corp. Reorg.
Spring Hill Utilities	Hernando	047-S	22307	12/12/89	881501-WS	Trnsfr. Org. Control
Spring Hill Utilities	Hernando	047-S	21198	05/08/89	881183-WS	Territory Amend.
Spring Hill Utilities	Hernando	047-S	18005	08/14/87	870874-WS	Additional Territory
Spring Hill Utilities	Hernando	047-S	9377	05/21/80	790324-WS(TC)	Trnsfr to Subsidiary
Spring Hill Utilities	Hernando	047-S	8636	01/04/79	780661-S(EX)	Additional Territory
Spring Hill Utilities	Hernando	047-S	8339	06/06/78	760784-S(EX)	Additional Territory
Spring Hill Utilities	Hernando	047-S	4914-A	09/16/70	69395-S	Correction
Spring Hill Utilities	Hernando	047-S	4914	07/09/70	69395-S	Original Certificate
Sugar Mill	Volusia	182-S	19641	08/22/88	870936-WS	Transfer
Sugarmill Woods	Citrus	134-S	1309	09/09/93	930147-WS	Additional Territory
Sugarmill Woods	Citrus	134-S	21631-A	11/14/89	881339-WS	Correctn; Addl Terr.
Sugarmill Woods	Citrus	134-S	21631	08/02/89	881339-WS	Trnsfr; Addl. Terr.
Sugarmill Woods	Citrus	134-S	20931	03/24/89	881347-WS	Additional Territory
Sunny Hills	Washington	435-S	25575	01/07/92	910662-WS	Corp. Reorg.
Sunny Hills Utilities	Washington	435-S	22307	12/12/89	881501-WS	Trnsfr. Org. Control
Sunny Hills Utilities	Washington	435-S	18902	02/22/88	870984-WS	Original Certificate
Sunshine Parkway	Lake	120-S	0669	05/08/95	950163-WS	Additional Territory
Sunshine Parkway	Lake	120-S	17180	02/11/87	861177-WS	Trnsfr; Addl. Terr.
Tropical Isles	St. Lucie	482-S	0621	04/21/93	930075-SU	Grandfather Cert.

Effective Date:

By:

Forrest L. Lutsen
Forrest L. Lutsen, Vice President
Finance and Administration

SUMMARY OF TERRITORY SERVED (Cont.)

Plant Name	County Name	Cert. No.	Order No.	Order Issued	Docket Number	Filing Type
University Shores	Orange	073-S	0567	05/08/95	930439-WS	Additional Territory
University Shores	Orange	073-S	20772	02/20/89	890062-WS	Additional Territory
University Shores	Orange	073-S	18525	12/09/87	361640-WS	Dismiss Objection
University Shores	Orange	073-S	14763	08/26/85	850226-WS	Additional Territory
University Shores	Orange	073-S	11125	08/30/82	820192-WS(EX)	Additional Territory
University Shores	Orange	073-S	8550	11/01/78	780612-WS(TC)	Trnsfr; Add'l. Terr.
University Shores	Orange	073-S	6509-A	08/01/75	74519-WS	Correction
University Shores	Orange	073-S	6709	06/11/75	74520-WS(EX)	Additional Territory
University Shores	Orange	073-S	6509	02/12/75	74519-WS	Additional Territory
Valencia Terrace	Lake	120-S	0268	02/28/95	940091-WS	Trnsfr; Add'l. Terr.
Venetian Village	Lake	120-S	10109-A	07/31/81	800636-WS(MC)	Correctn; Add'l. Terr.
Venetian Village	Lake	120-S	10109	06/29/81	800636-WS(TC)	Transfer
Woodmere	Duval	124-S	9909	03/31/81	810029-WS(TC)	Transfer
Zephyr Shores	Pasco	154-S	18243	10/05/87	870572-WS	Transfer

Effective Date:

By: Forrest L. Ludsen
Forrest L. Ludsen, Vice President
Finance and Administration

SUMMARY OF COMMUNITIES SERVED

<u>Plant Name</u>	<u>County Name</u>	<u>Development Name</u>
Amelia Island	Nassau	Amelia Island
Apache Shores	Citrus	Apache Shores
Apple Valley	Seminole	Apple Valley
Beacon Hills	Duval	Beacon Hills
Beecher's Point	Putnam	Riverbend
Buenaventura Lakes	Osceola	Buenaventura Lakes
Burnt Store	Charlotte/Lee	Burnt Store
Chuluota	Seminole	Chuluota
Citrus Park	Marion	Citrus Park
Citrus Springs	Citrus	Citrus Springs
Deep Creek	Charlotte	Harbour Heights Section Two (Revised)
Deep Creek	Charlotte	Harbour Heights Section Five
Deep Creek	Charlotte	Harbour Heights Section Eight
Deep Creek	Charlotte	Harbour Heights Section Nine (Part One)
Deep Creek	Charlotte	Punta Gorda Isles Section 20
Deep Creek	Charlotte	Punta Gorda Isles Section 23
Deltona	Volusia	Deltona Lakes
Deltona	Volusia	Enterprise
Fisherman's Haven	Martin	Fisherman's Haven
Florida Central Commerce Park	Seminole	Florida Central Commerce Park
Fox Run	Martin	Fox Run
Holiday Haven	Lake	Holiday Haven
Jungle Den	Volusia	Jungle Den
Lehigh	Lee	Lehigh
Lailani Heights	Martin	Lailani Heights
Leisure Lakes	Highlands	Covered Bridge

Effective Date:

By: Forrest L. Lutsen
Forrest L. Lutsen, Vice President
Finance and Administration

SUMMARY OF COMMUNITIES SERVED (Cont.)

<u>Plant Name</u>	<u>County Name</u>	<u>Development Name</u>
Marco Island	Collier	Key Marco
Marco Island	Collier	Marco Beach
Marco Island	Collier	Marco Island
Marco Shores	Collier	Marco Shores
Marco Shores	Collier	Marco Shores Air Terminal
Marion Oaks	Marion	Marion Oaks
Meredith Manor	Seminole	Brantley Harbor
Morningview	Lake	Morningview
Palm Port	Putnam	Palm Port
Palm Terrace	Pasco	Executive Woods
Palm Terrace	Pasco	Palm Terrace Estates
Palm Terrace	Pasco	Palm Terrace Gardens
Park Manor	Putnam	Park Manor
Point O' Woods	Citrus	Point O' Woods
Salt Springs	Marion	American Resort
Salt Springs	Marion	Salt Springs
Silver Lake Oaks	Putnam	Silver Lake Oaks
South Forty	Marion	South Forty
Spring Gardens	Citrus	Spring Gardens
Spring Hill	Hernando	Spring Hill
Spring Hill	Hernando	Timber Ridge
Sugar Mill	Volusia	Sugar Mill
Sugarmill Woods	Citrus	Sugarmill Woods
Sunny Hills	Washington	Sunny Hills
Sunshine Parkway	Lake	Sunshine Parkway
Tropical Isles	St. Lucie	Tropical Isles

Effective Date:

By: Forrest L. Ludsen
Forrest L. Ludsen, Vice President
Finance and Administration

SUMMARY OF COMMUNITIES SERVED (Cont.)

<u>Plant Name</u>	<u>County Name</u>	<u>Development Name</u>
University Shores (Suncrest)	Orange	Allison Oaks
University Shores (Suncrest)	Orange	Andrews Place
University Shores (Suncrest)	Orange	Arbor Club
University Shores (Suncrest)	Orange	Arbor Cove
University Shores (Suncrest)	Orange	Arbor Point
University Shores (Suncrest)	Orange	Arbor Ridge North
University Shores (Suncrest)	Orange	Bradford Cove
University Shores (Suncrest)	Orange	Colonial Landings Apartments
University Shores (Suncrest)	Orange	Colonial Pointe Apartments
University Shores (Suncrest)	Orange	Colonial Village
University Shores (Suncrest)	Orange	Cove at Lake Mira, The
University Shores (Suncrest)	Orange	Fontana Apartments
University Shores (Suncrest)	Orange	Glen at Winter Park, The
University Shores (Suncrest)	Orange	Greenview Pines
University Shores (Suncrest)	Orange	Harbor East
University Shores (Suncrest)	Orange	Hidden Cove Estates
University Shores (Suncrest)	Orange	Hunter Ridge Apartments
University Shores (Suncrest)	Orange	Hunters Trace
University Shores (Suncrest)	Orange	Lake Irma
University Shores (Suncrest)	Orange	Laurel Springs Apartments
University Shores (Suncrest)	Orange	Park Apartments, The
University Shores (Suncrest)	Orange	Pinewood Village
University Shores (Suncrest)	Orange	Summer Oaks
University Shores (Suncrest)	Orange	Suncrest
University Shores (Suncrest)	Orange	Suncrest Village Center
University Shores (Suncrest)	Orange	Suncrest Villas
University Shores (Suncrest)	Orange	Sunhaven
University Shores (Suncrest)	Orange	University and Goldenrod
University Shores (Suncrest)	Orange	Shopping Center
University Shores (Suncrest)	Orange	University Shores
University Shores (Suncrest)	Orange	Valencia Grove
University Shores (Suncrest)	Orange	Woodsong
Valencia Terrace	Lake	Valencia Terrace
Venetian Village	Lake	Venetian Village
Woodmere	Duval	Woodmere
Zephyr Shores	Pasco	Zephyr Shores

Effective Date:

By:

Forrest L. Ludaen
Forrest L. Ludaen, Vice President
Finance and Administration

CHARLOTTE COUNTY

Territory Served

<u>System Name</u>	<u>Cert. No.</u>	<u>Order No.</u>	<u>Order Issued</u>	<u>Docket Number</u>	<u>Filing Type</u>
Deep Creek	496-S	1164	09/20/95	941301-WS	Grandfather Cert.

Effective Date:

By:

Forrest L. Lutsen

Forrest L. Lutsen, Vice President
Finance and Administration

CHARLOTTE COUNTY

Communities Served

System
Name

Development
Name

Deep Creek
Deep Creek
Deep Creek
Deep Creek
Deep Creek
Deep Creek

Harbour Heights Section Two (Revised)
Harbour Heights Section Five
Harbour Heights Section Eight
Harbour Heights Section Nine (Part One)
Punta Gorda Isles Section 20
Punta Gorda Isles Section 23

Effective Date:

By:

Forrest L. Ludden

Forrest L. Ludden, Vice President
Finance and Administration

CHARLOTTE COUNTY

Description of Territory Served

DEEP CREEK

In portions of Sections 3, 4, 5, 7, 8, 9, 15, 16, 17, 21, and 22, Township 40 South, Range 23 East, Charlotte County, Florida:

NOTE: Portions of Harbour Heights Sections Two (Revised), Five, Eight, and Nine (Part One) located in portions of Sections 15, 16, 21, and 22 of Township 40 South, Range 23 East and the Deep Creek Elementary School site in Section 21, Township 40 South, Range 23 East are wastewater only service territory.

Point of Beginning at Northwest corner of Section 5, Township 40 South, Range 23 East

Call Number	Bearing or Central Angle	Distance or Arc Length	Radius	Annotation
1.	South 89°34'03" East	2,721.47 feet		East along North line of Section 5 to the North quarter corner of Section 5.
2.	South 89°30'46" East	2,602.87 feet		East along the North line of Section 5 to the Northeast corner of Section 5 and Northwest corner of Section 4, Township 40 South, Range 23 East.
3.	South 89°33'41" East	2,662.08 feet		East along the North line of Section 4 to the North quarter corner of Section 4.
4.	South 89°44'49" East	2,662.08 feet		East along the North line of Section 4 to the Northeast corner of Section 4 and the Northwest corner of Section 3, Township 40 South, Range 23 East.
5.	South 89°44'36" East	5,324.01 feet		East along the North line of Section 3 to the Northeast corner of Section 3.
6.	South 00°10'22" East	5,322.00 feet		South along the East line of Section 3 to the Southeast corner of Section 3.
7.	North 89°11'07" West	2,606.53 feet		West along the South line of Section 3 to the South quarter corner of Section 3.
8.	North 89°08'59" West	2,609.49 feet		West along the South line of Section 3 to the Southwest corner of Section 3 and the Northeast corner of Section 9, Township 40 South, Range 23 East.

Effective Date:

By:

Forrest L. Ludsen
Forrest L. Ludsen, Vice President
Finance and Administration

CHARLOTTE COUNTY

Description of Territory Served

DEEP CREEK (Cont.)

Call Number	Bearing or Central Angle	Distance or Arc Length	Radius	Annotation
9.	South 00°01'35" West	2,638.32 feet		South along the East line of Section 9 to the East quarter corner of Section 9.
10.	South 89°20'47" West	425.03 feet		West from the East quarter corner of Section 9 to a point of 425.03 feet West of said quarter corner.
11.	South 00°14'21" West	2,636.84 feet		South to a point on the South line of Section 9 and the North line of Section 16, Township 40 South, Range 23 East at a point approximately 425 feet West of the Northeast corner of Section 16.
12.	South 00°14'21" West	1,327.52 feet		South along a line approximately 425 feet West of the East line of Section 16 to a point 1,327.52 feet South of the North line of Section 16.
13.	South 00°38'40" West	3,851.45 feet		South to a point approximately 125 feet North of the South line of Section 16 and approximately 425 feet West of the East line of Section 16.
14.	North 88°28'43" East	86.35 feet		East along a twenty foot wide utility easement across the De Soto Canal and Tract B of Harbour Heights Section Nine (Part One).
15.	South 37°38'54" East	20.42 feet		Southeasterly along the Northern side of the twenty foot wide utility easement across Tract B of Harbour Heights Section Nine (Part One).
16.	South 00°37'09" West	252.80 feet		South along the Northern side of the utility easement.
17.	South 84°20'53" East	91.72 feet		East along the Northern side of the utility easement.

Effective Date:

By:

Forrest L. Lutsen
Forrest L. Lutsen, Vice President
Finance and Administration

CHARLOTTE COUNTY

Description of Territory Served

DEEP CREEK (Cont.)

Call Number	Bearing or Central Angle	Distance or Arc Length	Radius	Annotation
18.	South 86°50'10" East	146.89 feet		East along the Northern side of the utility easement.
19.	South 01°40'16" West	17.22 feet		South along the Northern side of the utility easement.
20.	South 87°57'18" East	73.17 feet		East along Northern side of the utility easement to the West right of way line of Highlands Road.
21.	North 00°38'24" East	179.22 feet		North along the West right of way line of Highlands Road to a point 17.27± feet South of the South line of Section 16.
22.	South 88°45'33" East	285.02 feet		East across the right of way to Highlands Road and along the Northern right of way line of Russell Parkway.
23.	South 89°21'41" East	950.00 feet		East along the Northern right of way line of Russell Parkway.
24.	South 89°52'24" East	335.17 feet		East along the Northern right of way line of Russell Parkway and across the right of way of Broadpoint Drive to the Eastern right of way line of Broadpoint Drive.
25.	South 00°45'55" West	71.75 feet		South along the Eastern right of way line of Broadpoint Drive to the Northern lot line of Lot 73, Block 21, Harbour Heights Section 2 (Revised).
26.	South 89°21'41" East	105.00 feet		East along the North lot line of Lot 73, to the Western end of the San Marino Canal and a point of curvature.

Effective Date:

By:

Forrest L. Ludsen

Forrest L. Ludsen, Vice President
Finance and Administration

CHARLOTTE COUNTY

Description of Territory Served

DEEP CREEK (Cont.)

Call Number	Bearing or Central Angle	Distance or Arc Length	Radius	Annotation
27.	31°29'24"	27.48 feet	50.00 feet	Along an arc on the Western end of San Marino Canal to a point of tangency.
28.	South 30°54'23" East	40.00 feet		Southeasterly along the Western end of San Marino Canal to a point of curvature.
29.	143°07'48"	124.90 feet	50.00 feet	Along an arc on the Western end of San Marino Canal to a point of reverse curvature.
30.	53°07'20"	23.18 feet	25.00 feet	Along an arc on the Southern line of San Marino Canal to a point of curvature.
31.	31°32'42"	627.64 feet	1,140.00 feet	Along an arc on the Southern line of San Marino Canal to a point of tangency.
32.	South 89°21'41" East	713.69 feet		East along the Southern line of San Marino Canal to the Eastern lot line of Lot 110, Block 21, Harbour Heights Section 2 (Revised).
33.	South 00°25'58" West	175.00 feet		South along the Eastern line of Lot 110 and across the right of way of South San Marino Drive to a point on the Southern right of way line of South San Marino Drive and the North line on Lot 4, Block 25, Harbour Heights Section 2 (Revised).
34.	North 89°21'41" West	23.29 feet		West along the Southern right of way line of South San Marino Drive to a point of curvature.

Effective Date:

By:

Forrest L. Lidsen
Forrest L. Lidsen, Vice President
Finance and Administration

CHARLOTTE COUNTY

Description of Territory Served

DEEP CREEK (Cont.)

Call Number	Bearing or Central Angle	Distance or Arc Length	Radius	Annotation
35.	90°38'19"	39.55 feet	25.00 feet	Along an arc to a point of tangency with the Eastern right of way line of Daffodil Terrace (Dolphin Drive).
36.	South 00°38'20" West	897.81 feet		South along the Eastern right of way line of Daffodil Terrace (Dolphin Drive) and across Whitman Avenue (Wheeler Court) to a point on the Southern right of way line of Whitman Avenue (Wheeler Court).
37.	North 89°23'06" West	1,450.00 feet		West along the Southern right of way line of Whitman Avenue (Wheeler Court) to a point of intersection with the extension of the Eastern right of way line of Broadpoint Drive.
38.	North 00°38'19" East	665.03 feet		North along the Eastern right of way line of Broadpoint Drive to a point of intersection of the extension of the Southern right of way line of South San Marino Drive.
39.	North 89°21'41" West	70.00 feet		West across the right of way of Broadpoint Drive to a point of intersection with the Western right of way line of Broadpoint Drive.
40.	North 00°38'19" East	188.68 feet		North along the Western right of way line of Broadpoint Drive to a point of curvature.
41.	89°21'41"	39.21 feet	25.14 feet	Along an arc to a point of tangency with the Southern right of way line of Russell Parkway.
42.	North 89°21'41" West	1,390.00 feet		West along the Southern right of way line of Russell Parkway to a point of curvature.

Effective Date:

By:

Forrest L. Lidsen
Forrest L. Lidsen, Vice President
Finance and Administration

CHARLOTTE COUNTY

Description of Territory Served

DEEP CREEK (Cont.)

Call Number	Bearing or Central Angle	Distance or Arc Length	Radius	Annotation
43.	90°00'00"	39.27 feet	25.00 feet	Along an arc to a point of tangency to the Eastern right of way line of Highlands Road.
44.	South 00°44'41" West	85.75 feet		South along the Eastern right of way line of Highlands Road.
45.	North 87°56'05" West	153.56 feet		West across the right of way of Highlands Road and along the Southern line of a 20 foot wide utility easement across Tract B of Harbour Heights Section 9 (Part One).
46.	North 01°35'30" East	17.62 feet		North along the Southern side of said utility easement.
47.	North 86°50'41" West	127.81 feet		West along the Southern side of said utility easement.
48.	North 84°19'23" West	110.50 feet		West along the Southern side of said utility easement.
49.	North 00°37'27" East	264.11 feet		North along the Southern side of said utility easement.
50.	North 37°04'47" West	3.34 feet		Northwesterly along the Southern side of said utility easement.
51.	South 88°35'25" West	76.94 feet		West along the Southern side of said utility easement and across the right of way for the De Soto Canal to point of intersection with the Eastern boundary of Punta Gorda Isles, Section 23.

Effective Date:

By:

Forrest L. Lutsen
Forrest L. Lutsen, Vice President
Finance and Administration

CHARLOTTE COUNTY

Description of Territory Served

DEEP CREEK (Cont.)

Call Number	Bearing or Central Angle	Distance or Arc Length	Radius	Annotation
52.	South 00°38'35" West	104.18 feet		South along the Eastern boundary of Punta Gorda Isles Section 23 to a point along the South line of Section 16 and the North line of Section 21, Township 40 South, Range 23 East approximately 425 feet West of the Northeast corner of Section 21.
53.	South 00°38'35" West	1,262.92 feet		South along the Eastern line of the Deep Creek Elementary School property.
54.	North 89°21'25" West	701.15 feet		West along the Southern line of school property.
55.	North 00°38'35" East	1,230.32 feet		North along the Western line of school property to the point of intersection with the North line of Section 21 and the South line of Section 16.
56.	South 87°58'54" West	1,583.02 feet		West along the South line of Section 16, to the South quarter corner of Section 16.
57.	South 87°59'02" West	2,710.72 feet		West along South line of Section 16 to the Southwest corner of Section 16.
58.	North 00°25'31" East	4,078.12 feet		North along the West line of Section 16 and East line of Section 17, Township 40 South, Range 23 East to a point 1,321.40 feet South of the Northeast corner of Section 17.
59.	North 89°40'24" West	3,122.92 feet		West through Section 17 to a point of intersection with the Eastern right of way of Interstate I-75, 1,298.92 feet South of the North line of Section 17 and 2,213.84 feet East of the West line of Section 17.

Effective Date:

By:

Forrest L. Lutsen
Forrest L. Lutsen, Vice President
Finance and Administration

CHARLOTTE COUNTY

Description of Territory Served

DEEP CREEK (Cont.)

Call Number	Bearing or Central Angle	Distance or Arc Length	Radius	Annotation
60.	North 31°43'37" West	1,525.92 feet		Northwesterly through Section 17 along the Eastern right of way line of I-75 to a point on the North line of Section 17 and the South line of Section 8, Township 40 South, Range 23 East, 1,413.06 feet East of the Southwest corner of Section 8.
61.	North 28°57'25" West	2,927.15 feet		Northwesterly through Section 8 along the Eastern right of way line of I-75 to the West quarter corner of Section 8 and the East quarter corner of Section 7, Township 40 South, Range 23 East
62.	North 28°57'25" West	3,190.52 feet		Northwesterly from the East quarter corner of Section 7 to a point of intersection with the North line of Section 7 1,540.20 feet West of the Northeast corner of Section 7.
63.	South 89°56'58" East	1,540.20 feet		East along the North line of Section 7 to the Northeast corner of Section 7 and the Southwest corner of Section 5, Township 40 South, Range 23 East.
64.	North 00°13'30" East	5,315.13 feet		North along the West line of Section 5 to the Northwest corner of Section 5 and the Point of Beginning.

Effective Date:

By: Forrest L. Lutsen
Forrest L. Lutsen, Vice President
Finance and Administration

CHARLOTTE/LEE COUNTY

Territory Served

<u>Plant Name</u>	<u>Cert. No.</u>	<u>Order No.</u>	<u>Order Issued</u>	<u>Docket Number</u>	<u>Filing Type</u>
Burnt Store	255-S*	24411	04/22/91	900969-WS	Additional Territory Transfer
Burnt Store	255-S*	21632	07/31/89	881340-WS	

*Certificate No. 255-S also applies to the Lehigh plant in Lee County.

Effective Date:

By:


Forrest L. Lidsen, Vice President
Finance and Administration

CHARLOTTE/LEE COUNTY

Communities Served

Plant
Name

Development
Name

Burnt Store

Burnt Store

Effective Date:

By:

Forrest L. Lutsen
Forrest L. Lutsen, Vice President
Finance and Administration

CHARLOTTE/LEE COUNTY
Description Of Territory Served

BURNT STORE

Township 42 South, Range 22 East, Charlotte/Lee County, Florida.

Section 25

All of that fractional portion of said Section 25 lying East of the shoreline of Charlotte Harbor.

Section 36

All of that fractional portion of said Section 36 lying East of the shoreline of Charlotte Harbor.

Township 42 South, Range 23 East, Charlotte/Lee County, Florida.

Section 29

All of said Section 29.

Section 30

All of that fractional portion of said Section 30 lying East of the shoreline of Charlotte Harbor.

Section 31

All of said Section 31.

Section 32

The North $\frac{1}{2}$ of the Northeast $\frac{1}{4}$ and the South $\frac{1}{2}$ of the Southwest $\frac{1}{4}$ and the East $\frac{1}{2}$ of the Southeast $\frac{1}{4}$ and the Northwest $\frac{1}{4}$ of the Southeast $\frac{1}{4}$ of said Section 32.

Section 33

The Northwest $\frac{1}{4}$ of said Section 33.

Lee County

Township 43 South, Range 22 East.

Section 1

All of Government Lots 1, 2, 3 and 4 and the Southeast $\frac{1}{4}$ of the Northeast $\frac{1}{4}$ and the Northeast $\frac{1}{4}$ of the Southeast $\frac{1}{4}$ and the North 278 feet of the Southeast $\frac{1}{4}$ of the Southeast $\frac{1}{4}$ of said fractional Section 1, lying East of the shoreline of Charlotte Harbor.

Township 43 South, Range 23 East.

Section 6

All of said Section 6, less and except the South 1,660 feet.

Effective Date:

By:


Forrest L. Lidsen, Vice President
Finance and Administration

CITRUS COUNTY

Territory Served

Plant Name	Cert. No.	Order No.	Order Issued	Docket Number	Filing Type
Apache Shores	134-S	1309	09/09/93	930147-WS	Additional Territory
Apache Shores	134-S	9055	09/17/79	780881-WS(TC)	Transfer
Apache Shores	134-S	6315	10/17/74	74257-S	Original Certificate
Citrus Springs	134-S	1309	09/09/93	930147-WS	Additional Territory
Citrus Springs	134-S	25575	01/07/92	910662-WS	Corp. Reorg.
Citrus Springs Utilities	156-S	24627	06/06/91	910039-SU	Additional Territory
Citrus Springs Utilities	156-S	22307	12/12/89	881501-WS	Trnsfr Org. Control
Citrus Springs Utilities	156-S	16292	06/30/86	860672-WS	Re-issue Certificate
Citrus Springs Utilities	156-S	10186	08/05/81	810113-WS(TC)	Trnsfr. to Subsidiary
Citrus Springs Utilities	156-S	6546	03/05/75	74245-S	Original Certificate
Point O' Woods	134-S	1309	09/09/93	930147-WS	Additional Territory
Point O' Woods	134-S	22150	11/06/89	890233-WS	Transfer
Spring Gardens	134-S	0268	02/28/95	940091-WS	Trnsfr; Add'l. Terr.
Sugarmill Woods	134-S	1309	09/09/93	930147-WS	Additional Territory
Sugarmill Woods	134-S	21631A	11/14/89	881339-WS	Correctn; Add'l. Terr.
Sugarmill Woods	134-S	21631	08/02/89	881339-WS	Trnsfr; Add'l. Terr.
Sugarmill Woods	134-S	20931	03/24/89	881347-WS	Additional Territory

Effective Date:

By:

Forrest L. Lutsen
Forrest L. Lutsen, Vice President
Finance and Administration

CITRUS COUNTY

Communities Served

Plant
Name

Development
Name

Apache Shores

Apache Shores

Citrus Springs

Citrus Springs

Point O' Woods

Point O' Woods

Spring Gardens

Spring Gardens

Sugarmill Woods

Sugarmill Woods

Effective Date:

By:


Forrest L. Lutsen, Vice President
Finance and Administration

CITRUS COUNTY

Description Of Territory Served

APACHE SHORES

Township 18 South, Range 19 East, Citrus County, Florida.

Section 13

Begin at the most Northerly corner of Lot 2, Block 38, Apache Shores Unit 10, as recorded in Plat Book 5, Pages 11 and 12, Public Records of Citrus County, Florida, thence North $59^{\circ} 13' 57''$ West 50.59 feet to the most easterly corner of Lot 12, Block 37, of said Apache Shores Unit 10, thence along the North line of said Block 37 the following courses and distances: North $49^{\circ} 24' 06''$ West 65.88 feet to the P.C. of a curve, concave Southwesterly, having a central angle of $52^{\circ} 12' 40''$ and a radius of 318.46 feet, thence Northwesterly along the arc of said curve a distance of 290.20 feet to the P.R.C. of a curve, concave Northeasterly, having a central angle of $33^{\circ} 46' 40''$ and a radius of 114.12 feet, thence Northwesterly along the arc of said curve a distance of 67.28 feet to the P.T. of said curve, thence North $65^{\circ} 25' 10''$ West 173.14 feet to the most Northerly corner of Lot 1 of said Block 37, thence South $61^{\circ} 45' 00''$ West 166.19 feet to the most Northerly corner of Lot 23, Block 35, of said Apache Shores Unit 10, thence North $35^{\circ} 21' 36''$ West along a Northwesterly projection of the Northeasterly line of said Lot 23 a distance of 174.86 feet, more or less, to the waters of Lake Tsala Apopka, thence along said waters the following courses and distances: North $61^{\circ} 42' 10''$ East 288.98 feet, thence North $40^{\circ} 21' 10''$ West 140.31 feet, thence North $75^{\circ} 47' 20''$ West 104.53 feet, thence South $72^{\circ} 26' 50''$ West 66.39 feet, thence North $20^{\circ} 43' 50''$ East 44.79 feet, thence South $79^{\circ} 44' 00''$ East 131.32 feet, thence South $57^{\circ} 13' 20''$ East 80.02 feet, thence South $34^{\circ} 17' 30''$ East 98.22 feet, thence North $61^{\circ} 42' 10''$ East 19.52 feet, thence North $44^{\circ} 22' 20''$ East 189.10 feet, thence North $27^{\circ} 23' 50''$ West 409.71 feet, thence North $4^{\circ} 02' 10''$ West 110.44 feet, thence North $28^{\circ} 00' 30''$ East 221.36 feet, thence North 44 degrees $31' 30''$ East 200.52 feet, thence North $61^{\circ} 28' 20''$ East 330.74 feet, thence North $14^{\circ} 30' 30''$ West 135.88 feet, thence South $78^{\circ} 19' 40''$ West 161.97 feet, thence North $60^{\circ} 42' 40''$ West 122.65 feet, thence North $21^{\circ} 32' 50''$ East 271.31 feet, thence North $73^{\circ} 22' 30''$ East 87.55 feet, thence South $69^{\circ} 18' 50''$ East 221.09 feet, thence South $49^{\circ} 15' 30''$ East 109.22 feet, thence South $22^{\circ} 16' 10''$ East 276.98 feet, thence South $30^{\circ} 19' 20''$ East 82.74 feet, thence South $7^{\circ} 14' 40''$ West 121.19 feet, thence South $3^{\circ} 52' 50''$ East 407.27 feet, thence South $52^{\circ} 01' 30''$ East 201.84 feet, thence South $30^{\circ} 29' 00''$ East 135.45 feet, thence South $44^{\circ} 06' 25''$ West 206.83 feet, thence South $34^{\circ} 19' 05''$ East 169.50 feet, thence South $1^{\circ} 35' 20''$ West 115.77 feet, thence South $80^{\circ} 42' 50''$ West 220.95 feet, thence South $33^{\circ} 29' 00''$ West 137.87 feet, thence South $8^{\circ} 47' 20''$ West 239.80 feet to a Point on the Northerly line of the aforementioned Lot 2, Block 38, thence North 65° West along said North line a distance of 111 feet, more or less, to the Point of Beginning.

Effective Date:

By:

Forrest L. Lutsen
Forrest L. Lutsen, Vice President
Finance and Administration

CITRUS COUNTY

Description Of Territory Served

CITRUS SPRINGS

Township 17 South, Range 18 East, Citrus County, Florida.

Community Center Area

Section 1

All of blocks 1323, 1324, 1325, 1326, 1327, 1328, 1329, 1330, 1331, 1332, 1333, and 1334 lying and being a part of Citrus Springs, Unit 20, as recorded in Plat Book 7, pages 52 through 66 of the Public Records of Citrus County, Florida.

All those portions of Blocks 1320 and 1322 located in said Section 1, and being a part of said Citrus Springs, Unit 20.

All of Tracts D and L and that portion of Tract C being a part of said Citrus Springs, Unit 20.

Section 12

All of Block 1321 and those portions of Blocks 1320 and 1322 being a part of said Citrus Springs, Unit 20, and that portion of Tract C of said Citrus Springs, Unit 20, lying and being in said Section 12.

Main Housing Area

Section 13

All of lots 24, 25, 26, and 27 and a portion of lots 21, 22, 23, and 28, Block 72 being a part of Citrus Springs, Unit 1 as recorded in Plat Book 5, Pages 89 through 106 of the Public Records of Citrus County, Florida.

All or part of lots 14, 15, 16, and 17, Block 71 being a part of said Citrus Springs, Unit 1, and lying and being in said Section 13.

Section 14

All of Lots 14 through 28, Block 40; Lot 2, Block 43; Lot 8, Block 49, Lots 10 through 14, Block 55; Lots 1 through 5, Block 60; Lots 10 and 11, Block 65; All of Blocks 50, 51, 52, 53, 54, 68, 69 and 70; All of Blocks 36, 37, 38, 39, 41, 42; Lot 1, Block 43; Lots 1 through 13, Block 40; Lots 1 through 8, Block 73; All of Tract "J"; All of the above being a part of said Citrus Springs, Unit 1.

Those portions of Lot 2, Block 66; Blocks 67, 71 and 72 being a part of said Citrus Springs, Unit 1, and lying and being in said Section 14.

Also

All of that portion of Citrus Springs, Unit 2, as recorded in Plat Book 5, Pages 108 through 115 and lying and being in said Section 14.

Effective Date:

By:


Forrest L. Lutsen, Vice President
Finance and Administration

CITRUS COUNTY

Description Of Territory Served

CITRUS SPRINGS (Cont.)

Section 15

All that portion of said Citrus Springs, Unit 2, as recorded in Plat Book 5, Pages 108 through 115 lying and being in said Section 15.

Also

All or a portion of Lot 29, Block 153; Lots 5 through 8, Block 295, Lot 11, Block 293 of Citrus Springs, Unit 3, as recorded in Plat Book 5, Pages 116 through 129 and lying and being in said Section 15.

Also

All or a portion of Lots 27 through 44, Block 190; Lot 70 Block 191; Lots 8 through 41, Block 420; Lots 5 through 8, Block 429; Lots 21 through 39, Block 425; All of Blocks 192, 421, 422, 423, 424, and 428; All of Tracts "C", "D", "E", "G" and "K"; being a part of Citrus Springs, Unit 4, as recorded in Plat Book 5, Pages 133 through 152 and lying and being in said Section 15.

Section 16

All or part of Lots 6 through 8, Block 429; all or part of Lots 21 and 22, block 425 being a part of said Citrus Springs, Unit 4, and lying and being in said Section 16.

Section 21

Those portions of Lots 5 and 6, Block 429 being a part of said Citrus Springs, Unit 4, and lying and being in said Section 21.

Section 22

All or part of Lot 17, Block 428; Lots 5 and 6, Block 429; Lots 4 through 8 and Lots 34 through 41, Block 420; Lots 17, 18 and 19, Block 421; being a part of said Citrus Springs, Unit 4, and lying and being in said Section 22.

Section 23

Those portions of Blocks 65, 66, 67, and 71 being a part of said Citrus Springs, Unit 1, and lying and being in said Section 23.

Section 24

Those portions of Block 71 and 72 being a part of said Citrus Springs, Unit 1, and lying and being in said Section 24.

Southeast Housing Area

Section 23

All that portion of Citrus Springs; Unit 24, as recorded in Plat Book 7, pages 134 through 146 and lying and being in said Section 23.

Effective Date:

By:


Forrest L. Lidsen, Vice President
Finance and Administration

CITRUS COUNTY

Description Of Territory Served

CITRUS SPRINGS (Cont.)

Section 24

All that portion of said Citrus Springs, Unit 24 and lying and being in said Section 24.

Section 25

All that portion of said Citrus Springs, Unit 24, and lying and being in said Section 25.

Also

All of Blocks 949, 950, and 1000; Lot 1, Block 948; Lots 1 through 8, Block 933; all or part of Lots 7 through 11, Block 932; and all of Tract "C" being a part of Citrus Springs, Unit 13, as recorded in Plat Book 6, Pages 98 through 108 and lying and being in said Section 25.

Section 26

All that portion of said Citrus Springs, Unit 24; and Lot 6, Block 920 and Lots 1 through 7, Block 932 of Citrus Springs, Unit 13, all lying and being in said Section 26.

Section 11

Begin at a point 816.45 feet South of the North boundary of said Section 11 and the Western boundary of the right-of-way, of U.S. Highway No. 41 said P.O.B. also being the NE corner of lot 13, Block 1366, Citrus Spring unit 27 as recorded in Plat Book 9, Page 61, Citrus County, Florida. From said P.O.B. run N 88° 36' 36" W 270.33 feet, thence run S 82° 46' 33" W 498.21 feet; thence run S 29° 17' 54" E, 1617.76 feet, thence run Northerly along the Western boundary of U.S. Highway No. 41 a distance of 1470.11 to the said P.O.B.

Section 11, 12 and 13

Begin at a point 1508.85 feet South of the North boundary of said section 11 and the Eastern boundary of the right-of-way of U.S. Highway No. 41. said P.O.B. also being the NW corner of lot 1, block 1315, Citrus Springs unit 27 as recorded in plat book 9, page 61, Citrus County, Florida. From said P.O.B. run S 88° 36' 36" E, 41.08 feet, thence run S 26° 10' 31" E; 2288.33 feet; thence run S 29° 21' 16" E 190 feet more or less to the Southerly boundary of Citrus Springs Blvd. right-of-way; thence run Northeasterly along said right-of-way a distance of 42.34 feet; thence run S 26° 11' 00" E, 1764.51 feet; thence run S 65° 49' 00" W 80.09 feet; thence run S 58° 25' 03" W, 225.15 feet; thence run Northerly along the Eastern boundary of said U.S. highway 41 a distance of 5815.21 feet to the said P.O.B.

Effective Date:

By:


Forrest L. Ludsen, Vice President
Finance and Administration

CITRUS COUNTY

Description Of Territory Served

CITRUS SPRINGS (Cont.)

Section 11 and 14

Commence at the intersection of U.S. Highway 41 and North Citrus Springs Blvd.; thence run S 60° 38' 44" W, 395 feet, thence run N 29° 21' 16" W, 500 feet to the point of beginning. The said P.O.B. also being the NE corner of track "A" Citrus Springs unit 1, as recorded in plat book 5, page 92, Citrus County, Florida. From said P.O.B. run S 29° 21' 16" E, 2060 feet, thence run S 60° 38' 44" W, 214.65 feet; thence run N 74° 21' 16" W, 50 feet; thence run N 29° 21' 16" W, 1616.46 feet; thence run South Westerly along the North boundary of North Citrus Springs Boulevard a distance of 298.16 feet; thence run N 51° 01' 04" W, 131.54 feet; thence run N 29° 21' 16" W, 343.66 feet; thence run N 60° 38' 44" E, 340 feet; thence run N 29° 21' 16" W, 185 feet; thence run N 29° 20' 09" W, 182.63 feet; to the PC of a curve concave to the Northeast having a radius length of 3510.54, and a central angle of 13° 13' 38", thence around the arc of said curve 810.44 feet to the PT of said curve; thence run N 16° 06' 31" W, 170.99 feet; thence run Northeasterly along the South boundary of the right-of-way of Hawk Street a distance of 260.57 feet; thence run Southerly along the Western boundary of the right-of-way of Biltmore Avenue a distance of 610.42 feet to the said Point of Beginning.

Effective Date:

By: 
Forrest L. Lidsen, Vice President
Finance and Administration

CITRUS COUNTY

Description Of Territory Served

POINT O' WOODS

Township 19 South, Range 20 East, Citrus County, Florida

Section 2

The Southeast $\frac{1}{4}$ of said Section 2, less that portion that lies South and West of the center line of State Road 470 (Gospel Island Road);

AND

The East 50 feet of South 2000 feet of the Southwest $\frac{1}{4}$ of said Section 2 less that portion that lies South of the center line of State Road 470 (Gospel Island Road);

AND

The Southeast $\frac{1}{4}$ of the Northeast $\frac{1}{4}$ of said Section 2.

Effective Date:

By:


Forrest L. Lutsen, Vice President
Finance and Administration

CITRUS COUNTY

Description Of Territory Served

SPRING GARDENS

In Section 27, Township 19 South, Range 17 East, Citrus County, Florida:

Commence at the Northeast corner of the Southeast ¼ of Section 27, Township 19, Range 17; thence run Southerly along the East line of said Section 27, a distance of 340 feet, more or less; thence run South 89°37'07" West, a distance of 710 feet, more or less to the Point of Beginning; said Point of Beginning also being the Southeast corner of Unit No. 2 Homosassa as recorded in Plat Book 1, Page 44, Public Records of Citrus County, Florida. Thence South 89°37'07" West along the South line of said Unit No. 2 of Homosassa, a distance of 640.46 feet; thence North 00°22'53" West, a distance of 534.92 feet; thence South 89°35'27" West, a distance of 754.42 feet; thence South 04°47'14" West, a distance of 50 feet; thence South 85°12'46" East, a distance of 20 feet; thence South 18°10'34" West, a distance of 401.95 feet to a point on the Northeasterly right-of-way line of U.S. Highway No. 19, said point being 146 feet from and measured at a right angle to the centerline of said U.S. Highway No. 19; thence North 45°23'53" West along said right-of-way line, a distance of 469.80 feet; thence North 89°37'07" East, a distance of 34.93 feet; thence North 00°22'53" West, a distance of 895.91 feet; thence South 89°37'07" West, a distance of 460.25 feet to the Easterly right-of-way line of U.S. Highway No. 19; thence North 00°22'53" West along said right-of-way line, a distance of 66 feet; thence North 89°37'07" East, a distance of 250 feet; thence North 00°22'53" West, a distance of 600 feet; thence South 89°37'07" West, a distance of 175 feet; thence North 00°22'53" West, a distance of 16 feet; thence North 89°37'07" East, a distance of 165 feet; thence North 00°22'53" West, a distance of 463.58 feet; thence South 86°31'20" East, a distance of 240.45 feet; thence North 89°37'07" East, a distance of 299.79 feet; thence North 88°52'13" East, a distance of 723.66 feet; thence South 84°40'04" East, a distance of 75.33 feet; thence North 88°15'54" East, a distance of 56.46 feet; thence North 00°22'53" West, a distance of 213.84 feet; thence North 89°37'07" East, a distance of 80 feet; thence South 00°22'53" East, a distance of 211.94 feet; thence North 88°15'54" East, a distance of 79.05 feet; thence South 89°50'47" East, a distance of 411 feet; thence South 00°22'53" East, a distance of 1000 feet; thence South 89°50'47" East, a distance of 100 feet; thence South 00°22'53" East, a distance of 1465.32 feet to the Point of Beginning.

Effective Date:

By:


Forrest L. Lutsen, Vice President
Finance and Administration

CITRUS COUNTY

Description Of Territory Served

SUGARMILL WOODS

Township 20 South, Range 18 East, Citrus County, Florida

All of Sections 13 through 23 and 26 through 35.

Township 20 South, Range 17 East, Citrus County, Florida

That portion of Sections 13, 24, 25 and 36 lying Easterly of U.S. Highway 19-98.

Effective Date:

By:


Forrest L. Lutsen, Vice President
Finance and Administration

FLORIDA WATER SERVICES CORPORATION
WASTEWATER TARIFF

VOLUME II SECTION II
Original Sheet No. 5.0

COLLIER COUNTY

Territory Served

<u>Plant Name</u>	<u>Cert. No.</u>	<u>Order No.</u>	<u>Order Issued</u>	<u>Docket Number</u>	<u>Filing Type</u>
Marco Island	386-S	25575	01/07/92	910662-WS	Corp. Reorg.
Marco Island Utilities	386-S	22307	12/12/89	881501-WS	Trnstr. Org. Control
Marco Island Utilities	386-S	17218	02/23/87	850314-WS	Original Certificate
Marco Shores	386-S	25575	01/07/92	910662-WS	Corp. Reorg.
Marco Shores Utilities	405-S	22307	12/12/89	881501-WS	Trnstr. Org. Control
Marco Shores Utilities	405-S	17218	02/23/87	850314-WS	Original Certificate

Effective Date:

By:


Forrest L. Lidsen, Vice President
Finance and Administration

COLLIER COUNTY

Communities Served

Plant
Name

Marco Island
Marco Island
Marco Island

Marco Shores
Marco Shores

Development
Name

Key Marco
Marco Beach
Marco Island

Marco Shores
Marco Shores Air Terminal

Effective Date:

By:


Forrest L. Lidsen, Vice President
Finance and Administration

COLLIER COUNTY

Description Of Territory Served

MARCO ISLAND

Please refer to the description of territory served as filed in Docket No. 850314-WS, Order No. 17218, issued February 23, 1987.

(Tariff sheets containing the complete text of the description of territory served will be forthcoming.)

Effective Date:

By:


Forrest L. Lutsen, Vice President
Finance and Administration

COLLIER COUNTY

Description Of Territory Served

MARCO SHORES

Please refer to the description of territory served as filed in Docket No. 850314-WS, Order No. 17218, issued February 23, 1987.

(Tariff sheets containing the complete text of the description of territory served will be forthcoming.)

Effective Date:

By:


Forrest L. Lidsen, Vice President
Finance and Administration

FLORIDA WATER SERVICES CORPORATION
WASTEWATER TARIFF

VOLUME II SECTION II
Original Sheet No. 6.0

DUVAL COUNTY

Territory Served

<u>Plant Name</u>	<u>Cert. No.</u>	<u>Order No.</u>	<u>Order Issued</u>	<u>Docket Number</u>	<u>Filing Type</u>
Beacon Hills	124-S	18512	12/06/87	851092-WS	Additional Territory
Beacon Hills	124-S	16377	07/18/86	860404-WS	Additional Territory
Beacon Hills	124-S	10836	06/03/82	810469-WS(TC)	Trnstr; Add'l. Terr.
Woodmere	124-S	9909	03/31/81	810029-WS(TC)	Transfer

Effective Date:

By:


Forrest L. Lutsen, Vice President
Finance and Administration

DUVAL COUNTY

Communities Served

Plant
Name

Beacon Hills

Woodmere

Development
Name

Beacon Hills

Woodmere

Effective Date:

By:

Forrest L. Lutsen

Forrest L. Lutsen, Vice President
Finance and Administration

DUVAL COUNTY

Description Of Territory Served

BEACON HILLS

Township 1 South, Range 28 East, Jacksonville, Duval County, Florida.

All of Section 28, 32, 33, 44, 46, 47, 48, 49, 50, and 51

Section 29

That portion of said section 29 which is lying Southerly of the Fulton-Dames Point Cut-Off of the St. Johns River.

Section 34

That portion of said section 34 that is lying Southwesterly of Mt. Pleasant Road.

Township 2 South, Range 28 East, Duval County, Florida.

Section 3, 4, 39, and 40

That portion of said sections 3, 4, 39, and 40 which is lying Easterly of Monument Road, Northerly of McCormick Road, and Southwesterly of Mt. Pleasant Road.

Effective Date:

By:


Forrest L. Lutsen, Vice President
Finance and Administration

DUVAL COUNTY

Description Of Territory Served

WOODMERE

Township 1 South, Range 27 East, Jacksonville, Duval County, Florida.

All Government lots 1 to 8 in Section 33, less and except that portion of Government Lot 4 that lies within University Park Subdivision 4A.

All of Section 28 and 29 lying South of the St. John's River bulkhead as established in Plat Book 1, page 11 and 11A of the former Public Records of Duval County, Florida.

All of Bennett Park, Lots 1 to 14 as recorded in Deed Book A-1, page 396 of the former Public Records of Duval County, Florida.

That portion of Section 53 lying South and East of said St. John's River Bulkhead line.

That portion of Section 54 lying East of said St. John's River Bulkhead line, West of the centerline of University Boulevard and North of University Park Subdivision Unit 6.

Effective Date:

By: 
Forrest L. Lutsen, Vice President
Finance and Administration

FLORIDA WATER SERVICES CORPORATION
WASTEWATER TARIFF

VOLUME II SECTION II
Original Sheet No. 7.0

HERNANDO COUNTY

Territory Served

<u>Plant Name</u>	<u>Cert. No.</u>	<u>Order No.</u>	<u>Order Issued</u>	<u>Docket Number</u>	<u>Filing Type</u>
Spring Hill	047-S	1182	09/27/94	930758-WS	Additional Territory
Spring Hill	047-S	1184	10/19/92	920347-SU	Additional Territory
Spring Hill	047-S	25575	01/07/92	910662-WS	Corp. Reorg.
Spring Hill Utilities	047-S	22307	12/12/89	881501-WS	Transf. Org. Control
Spring Hill Utilities	047-S	21198	05/08/89	881183-WS	Territory Amend.
Spring Hill Utilities	047-S	18005	08/14/87	870874-WS	Additional Territory
Spring Hill Utilities	047-S	9377	05/21/80	790324-WS(TC)	Transf. to Subsidiary
Spring Hill Utilities	047-S	8636	01/04/79	780661-S(EX)	Additional Territory
Spring Hill Utilities	047-S	8339	06/06/78	760784-S(EX)	Additional Territory
Spring Hill Utilities	047-S	4914-A	09/16/70	69395-S	Correction
Spring Hill Utilities	047-S	4914	07/09/70	69395-S	Original Certificate

Effective Date:

By:


Forrest L. Lutsen, Vice President
Finance and Administration

HERNANDO COUNTY

Communities Served

Plant
Name

Development
Name

Spring Hill
Spring Hill

Spring Hill
Timber Ridge

Effective Date:

By:


Forrest L. Lutsen, Vice President
Finance and Administration

HERNANDO COUNTY

Description Of Territory Served

SPRING HILL

Township 23 South, Range 17 East, Hernando County, Florida.

Section 1

All that portion of the South $\frac{1}{2}$ of the Northwest $\frac{1}{4}$ of the Southwest $\frac{1}{4}$ of said Section 1 lying West of the right-of-way of Deltona Boulevard and East of the right-of-way of Freeport Drive; and all that portion of the North $\frac{1}{2}$ of the Southwest $\frac{1}{4}$ of the Southwest $\frac{1}{4}$ of said Section 1 lying West of the right-of-way of Deltona Boulevard and East of the right-of-way of Freeport Drive.

Section 2

All that portion of the West 2,370 feet, more or less, of the South $\frac{1}{4}$ of said Section 2 lying East of the right-of-way of U.S. 19; and all that portion of the South $\frac{1}{4}$ of said Section 2 lying South of a line running parallel to and 200 feet North of the Centerline of Northcliff Boulevard.

Section 11

All that portion of said Section 11 lying South of a line running parallel to and 200 feet North of the Centerline of Northcliff Boulevard, said portion also lying above the water's edge and North and East of Lake Century and Lake Crescent.

Section 12

All that portion of said Section 12 lying South of a line running parallel to and 180 feet North of the Centerline of Northcliff Boulevard.

Section 13

The West $\frac{1}{4}$ of said Section 13.

Section 14

The East $\frac{1}{2}$ of said Section 14, less and except the West 700 feet of the South 1,900 feet; and the South $\frac{1}{2}$ of the Southeast $\frac{1}{4}$ of the Northwest $\frac{1}{4}$ of said Section 14.

Section 15

The East 1,500 feet of the North 370 feet of the Southeast $\frac{1}{4}$ of said Section 15; and the East 350 feet of the South 790 feet of the North 1,150 feet of the Southeast $\frac{1}{4}$ of said Section 15.

Section 26

All that portion of the West 500 feet of the North 1,600 feet of the South $\frac{1}{2}$ of said Section 26 lying South of the right-of-way of Spring Hill Drive and lying above the water's edge and West of Galgallio Waterway (a body of water connecting Greenbrier Lake and Autumn Lake).

Effective Date:

By:

Forrest L. Ludeen
Forrest L. Ludeen, Vice President
Finance and Administration

HERNANDO COUNTY

Description Of Territory Served

SPRING HILL (Cont.)

Section 27

All that portion of the South $\frac{1}{2}$ of said Section 27 lying above the water's edge and North of Galgalo Waterway and Greenbrier Lake, less and except that portion of the East 1,300 feet lying North of the right-of-way of Spring Hill Drive and East of a line running parallel to and 150 feet West of the Centerline of Deltona Boulevard; and the West $\frac{3}{4}$ of the North $\frac{1}{2}$ of said Section 27.

Section 28

The East $\frac{1}{2}$ of the Northeast $\frac{1}{4}$ of said Section 28; and the South $\frac{1}{2}$ of said Section 28; and the West 860 feet, more or less, of the South 500 feet of the Northwest $\frac{1}{4}$ of said Section 28.

Section 29

All that portion of said Section 29 lying South of a line running parallel to and 350 feet North of the centerline of Spring Hill Drive and East of the right-of-way of U.S. 19; and all that portion of said Section 29 lying East of a line running parallel to and 440 feet West of the centerline of U.S. 19 and South of a line running parallel to and 400 feet South of the right-of-way of State Road 595.

Section 30

All that portion of the Southeast $\frac{1}{4}$ of said Section 30 lying East of a line running parallel to and 440 feet West of the centerline of U.S. 19.

Section 31

All that portion of the North $\frac{1}{2}$ of said Section 31 lying East of a line running parallel to and 900 feet West of the centerline of U.S. 19; and all that portion of the South $\frac{1}{2}$ of said Section 31 lying East of a line running parallel to and 600 feet West of the centerline of U.S. 19.

Section 32

All that portion of the Northeast $\frac{1}{4}$ of said Section 32 lying above the water's edge and North of Hunters Lake; and all that portion of the West $\frac{1}{2}$ of said Section 32 lying above the water's edge and West of Hunters Lake, Planter Lake and Barnell Waterway (a body of water connecting Hunters Lake and Planter Lake).

Section 33

All that portion of the Northwest $\frac{1}{4}$ of said Section 33 lying above the water's edge and North of Hunters Lake and Sunbird Waterway; and the Northeast $\frac{1}{4}$ of said Section 33.

Section 34

The West 2,050 feet of the Northwest $\frac{1}{4}$ of said Section 34.

Effective Date:

By: 
Forrest L. Lutsen, Vice President
Finance and Administration

HERNANDO COUNTY

Description Of Territory Served

SPRING HILL (Cont.)

Township 23 South, Range 18 East, Hernando County, Florida.

Section 4

The South $\frac{1}{2}$ of the Southwest $\frac{1}{4}$ of said Section 4; and the West $\frac{1}{2}$ of the Northwest $\frac{1}{4}$ of the Southwest $\frac{1}{4}$ of said Section 4; and the South $\frac{1}{2}$ of the Southeast $\frac{1}{4}$ of the Northwest $\frac{1}{4}$ of the Southwest $\frac{1}{4}$ of said Section 4; and the South 200 feet of the West $\frac{1}{4}$ of the Northeast $\frac{1}{4}$ of the Southwest $\frac{1}{4}$ of said Section 4; and the South 60 feet of the East $\frac{1}{4}$ of the Northeast $\frac{1}{4}$ of the Southwest $\frac{1}{4}$ of said Section 4.

Section 5

All that portion of the East $\frac{1}{2}$ of the Southeast $\frac{1}{4}$ of said Section 5 lying East of a line running parallel to and 350 feet West of the centerline of Mariner Boulevard.

Section 7

All that portion of the South $\frac{1}{4}$ of said Section 7 lying West of a line running parallel to and 600 feet East of the Centerline of Mariner Boulevard, less and except the East 500 feet.

Section 8

All that portion of the Northeast $\frac{1}{4}$ of said Section 8 lying East of a line running parallel to and 300 feet West of the centerline of Mariner Boulevard and North of the right-of-way of Norvell Road.

Section 9

All that portion of the Northwest $\frac{1}{4}$ of said Section 9 lying West of the Florida Power Corporation easement.

Section 18

The Northwest $\frac{1}{4}$ of said Section 18; and the North 800 feet of the Southwest $\frac{1}{4}$ of said Section 18; and all that portion of the South $\frac{1}{2}$ of said Section 18 lying East of a line running parallel to and 160 feet West of the centerline of Mariner Boulevard and West of a line running parallel to and 1,060 feet East of the centerline of Mariner Boulevard; and all that portion of the South $\frac{1}{2}$ of the Northeast $\frac{1}{4}$ of said Section 18 lying West of a line running parallel to and 1,060 feet East of the centerline of Mariner Boulevard; and all that portion of the North $\frac{1}{2}$ of the Northeast $\frac{1}{4}$ of said Section 18 lying West of a line running parallel to and 600 feet East of the Center-line of Mariner Boulevard.

Effective Date:

By:


Forrest L. Lidsen, Vice President
Finance and Administration

HERNANDO COUNTY

Description Of Territory Served

SPRING HILL (Cont.)

Section 19

All that portion of the North $\frac{3}{4}$ of said Section 19 lying East of a line running parallel to and 160 feet West of the Centerline of Mariner Boulevard and West of a line running parallel to and 1,000 feet East of the Centerline of Mariner Boulevard; and all that portion of the South $\frac{1}{4}$ of said Section 19 lying East of a line running parallel to and 400 feet West of the centerline of Mariner Boulevard and West of a line running parallel to and 1,000 feet East of the centerline of Mariner Boulevard.

Section 30

The North $\frac{1}{2}$ of the Northeast $\frac{1}{4}$ of said Section 30, less and except the North 200 feet of the West 400 feet and less and except the East 400 feet of the South 600 feet and less and except the West 300 feet of the South 300 feet; and all that portion of the South $\frac{1}{2}$ of the Northeast $\frac{1}{4}$ of said Section 30 lying East of a line running parallel to and 160 feet West of the centerline of Mariner Boulevard, and West of a line running parallel to and 180 feet East of the centerline of Mariner Boulevard; and all that portion of the Northwest $\frac{1}{4}$ of said Section 30 lying East of the centerline of Linden Drive, also lying South of a line running parallel to and 400 feet North of the centerline of Spring Hill Drive and North of a line running parallel to and 240 feet South of the centerline of Spring Hill Drive; and the South $\frac{1}{2}$ of said Section 30.

Section 31

All of said Section 31.

Section 32

The West $\frac{3}{4}$ of the North $\frac{1}{2}$ of the Northwest $\frac{1}{4}$ of said Section 32.

Effective Date:

By: Forrest L. Ludsen
Forrest L. Ludsen, Vice President
Finance and Administration

HIGHLANDS COUNTY

Territory Served

<u>Plant Name</u>	<u>Cert. No.</u>	<u>Order No.</u>	<u>Order Issued</u>	<u>Docket Number</u>	<u>Filing Type</u>
Leisure Lakes	359-S	22916	05/09/90	891250-WS	Transfer

Effective Date:

By:


Forrest L. Lutsen, Vice President
Finance and Administration

HIGHLANDS COUNTY

Communities Served

Plant
Name

Development
Name

Leisure Lakes

Covered Bridge

Effective Date:

By:


Forrest L. Lidsen, Vice President
Finance and Administration

HIGHLANDS COUNTY

Description Of Territory Served

LEISURE LAKES (COVERED BRIDGE)

Township 36 South, Range 29 East, Highlands County, Florida.

Section 15

Beginning at the Northwest corner of said Section 15, thence run North 87 degrees 55 minutes 51 seconds East along the North line of said Section 15 a distance of 650 feet, thence South 00 degrees 06 minutes 24 seconds West along the East line of the West $\frac{1}{4}$ of said section a distance of 3,500 feet, thence run North 89 degrees 38 minutes 45 seconds West a distance of 700 feet, more or less, to a point on the West section line of said Section 15, thence run 3,500 feet, more or less, North along said West section line to the Point of Beginning.

Section 16

Beginning at the Northeast corner of said Section 16, then run 2,050 feet, more or less, South along the Eastern section line of said Section 16, to the intersection of said boundary with the Eastern edge of Jack Creek as it now runs, thence run North following the meanderings of said Jack Creek a distance of a distance of 2,400 feet, more or less, to the intersection with the North Section line of said Section 16, thence following said Section 16, thence following said North Section line, run East a distance of 875 feet, more or less, to the Point of Beginning.

Effective Date:

By:

Forrest L. Lutsen

Forrest L. Lutsen, Vice President
Finance and Administration

FLORIDA WATER SERVICES CORPORATION
WASTEWATER TARIFF

VOLUME II SECTION II
Original Sheet No. 9.0

LAKE COUNTY

Territory Served

<u>Plant Name</u>	<u>Cert. No.</u>	<u>Order No.</u>	<u>Order Issued</u>	<u>Docket Number</u>	<u>Filing Type</u>
Holiday Haven	120-S	20869	03/09/89	880605-WS	Trnsfr; Add'l. Terr.
Morningview	120-S	8299	05/05/78	780057-WS(TC)	Trnsfr; Add'l. Terr.
Sunshine Parkway	120-S	0569	05/08/95	950163-WS	Additional Territory
Sunshine Parkway	120-S	17180	02/11/87	861177-WS	Trnsfr; Add'l. Terr.
Valencia Terrace	120-S	0268	02/28/95	940091-WS	Trnsfr; Add'l. Terr.
Venetian Village	120-S	10109A	07/31/81	800636-WS(MC)	Correctn; Add'l. Terr.
Venetian Village	120-S	10109	06/29/81	800636-WS(TC)	Transfer

Effective Date:

By:


Forrest L. Lutsen, Vice President
Finance and Administration

LAKE COUNTY

Communities Served

Plant
Name

Development
Name

Holiday Haven

Holiday Haven

Morningview

Morningview

Sunshine Parkway

Sunshine Parkway

Valencia Terrace

Valencia Terrace

Venetian Village

Venetian Village

Effective Date:

By:

Forrest L. Ludsen

Forrest L. Ludsen, Vice President
Finance and Administration

LAKE COUNTY

Description Of Territory Served

HOLIDAY HAVEN

Township 15 South, Range 28 East, Lake County, Florida.

Section 30

From the Northwest corner of said Section 30 run South along the West line of said Section 30 to the North right-of-way line of State Road 40 as it is now established; thence Easterly along said North right-of-way line 2300 feet; thence North 200 feet for a Point of Beginning; thence continue North 700 feet more or less; thence to South boundary of Pearl Street; thence East along said South boundary, 1900 feet more or less; thence North 1200 feet more or less; thence West 1870 feet more or less; thence South 790 feet more or less to the North boundary of Pearl Street; thence West along said boundary, 1380 feet more or less; thence South 710 feet more or less; thence East 330 feet more or less; thence South 410 feet more or less; thence East 1000 feet more or less to the Point of Beginning.

Effective Date:

By:

Forrest L. Lutsen

Forrest L. Lutsen, Vice President
Finance and Administration

LAKE COUNTY

Description Of Territory Served

MORNINGVIEW

Township 20 South, Range 24 East, Lake County, Florida.

Section 2

Commence at the West $\frac{1}{4}$ corner of said Section 2; thence run South along the West line of said Section 2, a distance of 220 feet; thence South $88^{\circ} 22'$ East 700 feet; thence North 1.22 feet to the Point of Beginning, said Point of Beginning located 25 feet North of the centerline of English Road; thence North 620 feet; thence East 100 feet; thence North 350 feet; thence South $89^{\circ} 22'$ East 340 feet; thence North 237 feet; thence South $89^{\circ} 22'$ East 685 feet, more or less to the West shoreline of Lake Harris and a point thereby designated as Point A; return to the Point of Beginning and run South $88^{\circ} 22'$ East 400 feet; thence North 400 feet; thence South $89^{\circ} 00' 30''$ East 1129 feet to the West shoreline of Lake Harris; thence Northwesterly 950 feet more or less along said shoreline to Point A.

Effective Date:

By:

Forrest L. Ludsen
Forrest L. Ludsen, Vice President
Finance and Administration

LAKE COUNTY

Description Of Territory Served

SUNSHINE PARKWAY

In all or portions of Sections 14, 20, 21, 22, 23, 26, 27, 28, and 29, Township 21 South, Range 25 East, Lake County, Florida:

Point of Beginning at Northwest corner of Section 21, Township 21 South, Range 25 East

Call Number	Bearing or Central Angle	Distance or Arc Length	Radius	Annotation
1.	South 89°47'30" East	1,677.45 feet		East from the Point of Beginning along the North line of Section 21 to a point 1,677.45 feet East of the Northwest Corner.
2.	South 00°31'28" West	990.00 feet		South to a point 990.00 feet South of the North line of Section 21 and 1,679.26 feet East of the West line of Section 21.
3.	South 89°47'30" East	990.00 feet		East to a point 990.00 feet South of the North line of Section 21 and 2,664.00 feet West of the East line of Section 21.
4.	North 00°31'28" East	990.00 feet		North to the North line of Section 21 and the North quarter corner.
5.	South 89°47'30" East	2,667.45 feet		East along the North line of Section 21 to the Northeast corner of Section 21 and the Northwest corner of Section 22, Township 21 South, Range 25 East.
6.	North 89°34'35" East	5,256.76 feet		East along the North line of Section 22 to the Northeast corner of Section 22 and the Southwest corner of Section 14, Township 21 South, Range 25 East.
7.	North 00°12'47" East	1,590.21 feet		North along the West line of Section 14 to a point 1,590.21 feet North of the South line of Section 14 and the intersection with the Southerly right of way line of the State Road 19.

Effective Date:

By: Forrest L. Ludsen
Forrest L. Ludsen, Vice President
Finance and Administration

LAKE COUNTY

Description of Territory Served

SUNSHINE PARKWAY (Cont.)

<u>Call Number</u>	<u>Bearing or Central Angle</u>	<u>Distance or Arc Length</u>	<u>Radius</u>	<u>Annotation</u>
8.	North 46°59'31" East	1,142.53 feet		Northeasterly along the Southerly right of way line of State Road 19 to a point of 2,375.44 feet North of the South line of Section 14 and 832.58 feet East of the West line of Section 14
9.	North 36°08'33" East	2,245.56 feet		Northeasterly along the Southerly right of way of State Road 19 to a point 4,274.80 feet North of the South line of Section 14 and 2,205.61 feet East of the West line of Section 14.
10.	South 89°53'13" East	2,921.23 feet		East along a line 4,290 feet North of the South line of Section 14 to a point on the East line of Section 14, 4,290 feet North of the Southeast corner of Section 14.
11.	South 00°58'03" West	4,290.00 feet		South along the East line of Section 14, 4,290 feet to the Southeast corner of Section 14 and the Northeast corner of Section 23, Township 21 South, Range 25 East.
12.	South 00°59'17" West	5,384.84 feet		South along the East line of Section 23 to the Southeast corner of Section 23 and the Northeast corner of Section 26 Township 21 South, Range 25 East.
13.	South 00°14'49" West	5,227.42 feet		South along the East line of Section 26 to the Southeast corner of Section 26.
14.	North 89°36'40" West	4,969.67 feet		West along the South line of Section 26 to the Southwest corner of Section 26 and the Southeast corner of Section 27 Township 21 South, Range 25 East.

Effective Date:

By:

Forrest L. Ludsen
Forrest L. Ludsen, Vice President
Finance and Administration

LAKE COUNTY

Description of Territory Served

SUNSHINE PARKWAY (Cont.)

<u>Call Number</u>	<u>Bearing or Central Angle</u>	<u>Distance or Arc Length</u>	<u>Radius</u>	<u>Annotation</u>
15.	South 89°58'57" West	5,369.57 feet		West along the South line of Section 27 to the Southwest corner of Section 27 and the Southeast corner of Section 28, Township 21 South, Range 25 East.
16.	North 89°47'41" West	2,697.36 feet		West along the South line of Section 28 to a point on the South line of Section 28, 2,697.36 feet West of the Southeast corner of Section 28.
17.	South 89°43'49" West	2,573.50 feet		West along the South line of Section 28 to the Southwest corner of Section 28 and the Southeast corner of Section 29, Township 21 South, Range 25 East.
18.	South 89°43'49" West	5,279.83 feet		West along the South line of Section 29 to the Southwest corner of Section 29.
19.	North 00°12'00" East	5,283.88 feet		North along the West line of Section 29 to the Northwest corner of Section 29 and the Southwest corner of Section 20, Township 21 South, Range 25 East.
20.	North 00°33'05" East	1,650.00 feet		North along the West line of Section 20 to a point 1,650.00 feet North of the Southwest corner of Section 20.
21.	North 89°41'20" East	2,658.04 feet		East along a line 1,650.00 feet North of the South line of Section 20 to a point intersecting the West line of the East half of Section 20, 2,658.04 feet East of the West line of Section 20.

Effective Date:

By:


Forrest L. Ludsen, Vice President
Finance and Administration

LAKE COUNTY

Description of Territory Served

SUNSHINE PARKWAY (Cont.)

<u>Call Number</u>	<u>Bearing or Central Angle</u>	<u>Distance or Arc Length</u>	<u>Radius</u>	<u>Annotation</u>
22.	North 00°25'52" East	1,917.92 feet		North along the West line of the East half of Section 20 to a point of intersection with the Southerly right of way line of US Highway 27 (State Road 25) 1,750.68 feet South of the North line of Section 20 and 2,653.71 feet East of the West line of Section 20.
23.	South 68°11'58" East	464.55 feet		Southeasterly along the Southerly right of way line of US Highway 27 (State Road 25) to a point 1,924.25 feet South of the North line of Section 20 and 2,183.87 feet West of the East line of Section 20.
24.	South 76°05'01" East	1,844.11 feet		Southeasterly along the Southerly right of way line of US Highway 27 (State Road 25) to a point of intersection with the East line of Section 20 and the West line of Section 21, Township 21 South, Range 25 East, 182.35 feet North of the West quarter corner of Section 21.
25.	North 00°37'54" East	2,469.45 feet		North along the West line of Section 21 to the Northwest corner of Section 21 and the Point of Beginning.

Effective Date:

By:

Forrest L. Lutsen

Forrest L. Lutsen, Vice President
Finance and Administration

LAKE COUNTY

Description Of Territory Served

VALENCIA TERRACE

Township 19 South, Range 24 East, Lake County, Florida:

Section 10

Commence at the Northeast corner of the Northwest 1/4 of the Southeast 1/4 of Section 10, Township 19 South, Range 24 East, run South 89°58'40" West along the North line of the Northwest 1/4 of the Southeast 1/4 for 375.0 feet, run thence South 0°29'10" West for 63.12 feet to the Point of Beginning, said Point of Beginning is on the South Right-of-Way of a County Road (Fruitland Park-Picciola Road) located on a curve concave to the South and having a radius of 1125.92 feet, run thence Westerly along the arc of said curve through a central angle of 4°29'09" for 88.15 feet to the end of said curve, run thence South 69°33'40" West along said Southerly Right-of-Way line of County Road for 391.40 feet to the beginning of a curve concave to the Northerly and having a radius of 1929.86 feet, run thence Westerly along the arc of said curve through a central angle of 39°28'30" for 1329.61 feet to the end of said curve, run thence North 70°57'50" West for 138.70 feet to a point on the Southerly Right-of-Way of said County Road that is 520 feet Easterly from the Easterly Right-of-Way line of U.S. Highways No. 27 and 441 when measured at right angles thereto, run thence South 24°00'40" East parallel to said Easterly Right-of-Way of said U.S. Highways No. 27 and 441 for 1584.79 feet; thence South 89°53'40" East for 273.64 feet, thence North 89°58'30" East for 375.0 feet, thence North 0°29'10" East for 806.95 feet, thence North 89°58'40" East for 909.32 feet to the Westerly Right-of-Way of Picciola Road, thence North 0°27'30" East along the Westerly Right-of-Way of said Picciola Road for 40.0 feet, thence South 89°58'40" West for 156.35 feet, thence North 0°29'10" East for 320.0 feet, thence North 89°58'40" East for 155.61 feet to said Westerly Right-of-Way of Picciola Road, run thence North 0°27'30" East along said Right-of-Way for 82.80 feet, thence South 89°58'40" West for 155.57 feet, thence North 0°29'10" East for 176.0 feet, thence South 89°58'40" West for 175.0 feet, thence North 0°29'10" East for 156.88 feet to the Point of Beginning. All of the above property lying in Section 10, Township 19 South, Range 24 East, Lake County, Florida. Said property being also known as Valencia Terrace, a subdivision.

Township 19 South, Range 24 East, Lake County, Florida:

Section 10

From the Southeast corner of the Northwest 1/4 of said section, proceed South along the Eastern boundary line of the Southwest 1/4 an approximate distance of 1630± feet. Then, proceed West an approximate distance of 345 feet to the Point of Beginning. From this Point of Beginning proceed North 24°00'40" West approximately 1560 feet; then, proceed North 70°57'50" West 354.3 feet to the beginning of a curve concave Southerly and having a radius of 1125.92 feet Westerly along said curve through a central angle of 04°02'40" an arc distance of 79.48 feet. Proceed Westerly along arc of said curve through a central angle of 12°12'47" an arc distance of 240 feet to the Eastern Right-of-Way line of Highway No. 27 and 441. Proceed South 24°00'40" East approximately 1650± feet; then, proceed South 89°53'40" East 300 feet; then, proceed South 24°00'40" East 110 feet; then, proceed South 89°53'40" East 783.37 feet to Point of Beginning.

Effective Date:

By: *Forrest L. Ludsen*
Forrest L. Ludsen, Vice President
Finance and Administration

LAKE COUNTY

Description Of Territory Served

VALENCIA TERRACE (Cont.)

Township 19 South, Range 24 East, Lake County, Florida:

Section 10

The South 880 feet of the Northeast $\frac{1}{4}$ of the Southeast $\frac{1}{4}$ of said Section 10, LESS the South 75 feet of the East 160.27 feet thereof.

AND

The North 50 feet of the Southeast $\frac{1}{4}$ of the Southeast $\frac{1}{4}$ of said Section 10, LESS the East 160.27 feet thereof.

Township 19 South, Range 24 East, Lake County, Florida:

Section 11

That part of the South 880 feet of the North $\frac{1}{2}$ of the fractional Southwest $\frac{1}{4}$ of said Section 11, LESS that part of the South 75 feet thereof lying South and West of a canal.

Effective Date:

By:


Forrest L. Lutsen, Vice President
Finance and Administration

LAKE COUNTY

Description Of Territory Served

VENETIAN VILLAGE

Township 20 South, Range 26 East, Lake County, Florida.

Sections 11 and 14

Third Addition

Commence at the Northwest corner of the Southwest $\frac{1}{4}$ of the Southwest $\frac{1}{4}$ of said Section 11; then South $89^{\circ} 54' 30''$ East, a distance of 1768.05 feet; then South $10^{\circ} 13' 45''$ East, a distance of 239.07 feet to the Point of Beginning; then continue South $10^{\circ} 13' 45''$ East, a distance of 125.0 feet; then South $19^{\circ} 50' 35''$ West, a distance of 201.29 feet; then South $67^{\circ} 59' 15''$ West, a distance of 34.77 feet; then North $89^{\circ} 36' 05''$ West, a distance of 386.80 feet; then South $05^{\circ} 38' 37''$ West, a distance of 329.16 feet; then South $22^{\circ} 36' 00''$ East, a distance of 144.80 feet; then South $05^{\circ} 36' 00''$ East, a distance of 640.0 feet; then South $54^{\circ} 36' 00''$ East, a distance of 120.0 feet; then South $86^{\circ} 36' 00''$ East, a distance of 115.0 feet; then North $48^{\circ} 24' 00''$ East, a distance of 1150.0 feet; then North $21^{\circ} 36' 00''$ West, a distance of 260 feet; then North $10^{\circ} 06' 00''$ West, a distance of 273.0 feet; then North $33^{\circ} 36' 00''$ West, a distance of 370.0 feet; then North $24^{\circ} 09' 00''$ West, a distance of 411.42 feet; then North $21^{\circ} 51' 00''$ East, a distance of 200.0 feet; then due West a distance of 386.0 feet; then South $15^{\circ} 21' 20''$ East, a distance of 189.67 feet; then South $21^{\circ} 08' 45''$ East, a distance of 126.0 feet; then South $12^{\circ} 43' 45''$ East, a distance of 281.0 feet; then South $44^{\circ} 43' 45''$ East, a distance of 60.0 feet; then South $66^{\circ} 01' 15''$ West, a distance of 71.0 feet to the Point of Beginning.

Fourth Addition

Commence at the Northwest corner of the Southwest $\frac{1}{4}$ of the Southwest $\frac{1}{4}$ of said Section 11, then South $89^{\circ} 54' 30''$ East, a distance of 1768.05 feet; then South $10^{\circ} 13' 45''$ East, a distance of 239.07 feet; then North $66^{\circ} 01' 15''$ East, a distance of 71.0 feet; then North $44^{\circ} 43' 45''$ West, a distance of 60.0 feet; then North $12^{\circ} 43' 45''$ West, a distance of 281.0 feet; then North $21^{\circ} 08' 45''$ West, a distance of 126.0 feet; then North $15^{\circ} 21' 20''$ West, a distance of 189.67 feet to the Point of Beginning; then due East 500.0 feet; then North $41^{\circ} 30' 00''$ East, a distance of 964.0 feet; then North $31^{\circ} 20' 00''$ East, a distance of 571.0 feet; then North $05^{\circ} 45' 00''$ East, a distance of 435.0 feet; then North $34^{\circ} 23' 04''$ West, a distance of 637.94 feet; then North $17^{\circ} 44' 54''$ West, a distance of 606.0 feet; then North $06^{\circ} 30' 00''$ East, a distance of 596.77 feet; then North $89^{\circ} 36' 43''$ West, 238.19 feet to a point of curve, said curve with a radius of 50 feet and concave to the South; then along the arc of said curve, a distance of 107.37 feet to a point of tangency; then North $89^{\circ} 36' 43''$ West, a distance of 180.96 feet; then South $00^{\circ} 23' 17''$ West, a distance of 817.33 feet; then South $20^{\circ} 00' 00''$ East, a distance of 675.0 feet; then South $32^{\circ} 00' 00''$ East, a distance of 300.0 feet; then South $01^{\circ} 31' 13''$, a distance of 265.31 feet; then North $84^{\circ} 15' 57''$ West, a distance of 85.79 feet to a point of curve, said curve with a radius of 183.00 feet and concave to the Southeast; then along the arc of said curve a distance of 201.80 feet to a point of tangency; then South $32^{\circ} 33' 13''$ West, a distance of 459.14 feet to a point of curve, said curve with a radius of 117.0 feet and concave to the Northwest; then along the arc of said curve a distance of 146.28 feet

Effective Date:

By:

Forrest L. Lutsen
Forrest L. Lutsen, Vice President
Finance and Administration

LAKE COUNTY

Description Of Territory Served

VENETIAN VILLAGE (Cont.)

to a point of tangency; then North 75° 48' 39" West a distance of 183.0 feet and concave to the South; then along the arc of said curve, a distance of 72.48 feet; then South 81° 29' 41" West, and a distance of 216.19 feet to a point of curve, said curve with a radius of 183.0 feet and concave to the Southeast; then along the arc of said curve a distance of 96.63 feet to a point of tangency; then South 51° 04' 28" West, a distance of 266.43 feet to a point of curve, said curve with a radius of 183.0 feet and concave to the Southeast; then along the arc of said curve a distance of 146.22 feet, to a point of tangency; then South 05° 17' 40" West to a point of curve, said curve with a radius of 133.0 feet and concave to the East; then along the arc of said curve a distance of 190.72 feet to a point of tangency; then South 76° 51' 54" East, a distance of 356.04 feet to a point of curve, said curve with a radius of 117.0 feet and concave to the Southwest; then along the arc of said curve a distance of 93.29 feet to a point of tangency; then South 31° 10' 49" East to a point of tangency, said point being the point of curve of a curve with a radius of 117.0 feet and concave to the Southwest, then along the arc of said curve a distance of 32.31 feet to a point of tangency; then North 15° 21' 20" West, a distance of 86.43 feet to the Point of Beginning, LESS and EXCEPT Tract "A" as depicted on sheet 2 of the Plat of Venetian Village, Fourth Addition, as recorded in Plat Book 22, Page 22 of the Public Records of Lake County, Florida.

Effective Date:

By: 
Forrest L. Lutsen, Vice President
Finance and Administration

FLORIDA WATER SERVICES CORPORATION
WASTEWATER TARIFF

VOLUME II SECTION II
Original Sheet No. 10.0

LEE COUNTY

Territory Served

<u>Plant Name</u>	<u>Cert. No.</u>	<u>Order No.</u>	<u>Order Issued</u>	<u>Docket Number</u>	<u>Filing Type</u>
Lehigh	255-S*	0500	04/05/93	930086-WS	Corp. Reorg.
Lehigh Utilities	7-S	25391	11/25/91	910781-WS	Trnsfr. Org. Control
Lehigh Utilities	7-S	12167	06/23/83	830240-WS(EX)	Additional Territory
Lehigh Utilities	7-S	4937	09/08/70	70165-S	Original Certificate

*Certificate No. 255-S also applies to the Burnt Store plant in Charlotte/Lee County.

Effective Date:

By:


Forrest L. Lutsen, Vice President
Finance and Administration

LEE COUNTY

Communities Served

Plant
Name

Lehigh

Development
Name

Lehigh

Effective Date:

By:


Forrest L. Ludson, Vice President
Finance and Administration

LEE COUNTY

Description Of Territory Served

LEHIGH

Township 44 South, Range 26 East:

All of Section 1, all of Section 2; the NW $\frac{1}{4}$ of the SE $\frac{1}{4}$ of Section 10; all of Section 11, all of Section 12; all of Section 13; the East $\frac{1}{2}$ of Section 14; the East $\frac{1}{2}$ of Section 23; all of Section 24; all of Section 25; the NE $\frac{1}{4}$ and the South $\frac{1}{2}$ of Section 26; the South $\frac{1}{2}$ of Section 27; the South $\frac{1}{2}$ of Section 28; the South $\frac{1}{2}$ of Section 29; and that part lying East of the R/W of existing U.S. Government road in Section 33; all of Section 34; all of Section 35; and all of Section 36.

Township 45 South, Range 26 East:

All of Section 1; all of Section 2; all of Section 3; that part lying East of R/W of existing U.S. Government road in Section 4; that part lying East of R/W of the existing U.S. Government road and North of State Road 82 in Section 9; that part lying North of State Road in Section 10; that part lying North of State Road 82 in Section 11; all except the R/W of the County Road in Section 12; all that part lying North of the State Road 82 less the R/W of the County Road in Section 13; all that part lying North of State Road 82 in Section 14.

Township 43 South, Range 27 East:

The SE $\frac{1}{4}$, and the West $\frac{1}{2}$ of the SE $\frac{1}{4}$ of the NE $\frac{1}{4}$, and the NE $\frac{1}{4}$ of the SE $\frac{1}{4}$ of the NE $\frac{1}{4}$ of Section 36.

Township 44 South, Range 27 East:

The South $\frac{1}{2}$ and the North $\frac{1}{2}$ of the North $\frac{1}{2}$ of Section 1; the East $\frac{1}{2}$ and the East $\frac{1}{2}$ of the NW $\frac{1}{4}$ and the SW $\frac{1}{4}$ of the NW $\frac{1}{4}$ of Section 2; SE $\frac{1}{4}$ and the SW $\frac{1}{4}$ and the West $\frac{1}{2}$ of the NW $\frac{1}{4}$ of Section 3; all the Section 4 except the South $\frac{1}{2}$ of the SW $\frac{1}{4}$; the East $\frac{1}{2}$ of the SW $\frac{1}{4}$ of Section 5; all of Section 6, the South $\frac{1}{2}$ and the North $\frac{1}{2}$ of the NE $\frac{1}{4}$ and the NE $\frac{1}{4}$ of the NW $\frac{1}{4}$ of Section 7, the South $\frac{1}{2}$, and the NW $\frac{1}{4}$ of the NW $\frac{1}{4}$ of Section 8; South $\frac{1}{2}$ and East $\frac{1}{2}$ of the NE $\frac{1}{4}$ of Section 9; the West $\frac{1}{2}$ and the East $\frac{1}{2}$ less NE $\frac{1}{4}$ of the SW $\frac{1}{4}$ of the SE $\frac{1}{4}$ of Section 10; all of Sections 11, 12, 13, 14, 15, 16, 17, 18, 19, 20, 21, 22, 23, 24, 25, 26, 27, 28, 29, 30, 32, 33, 34, 35, and 36, in Township 44 South, Range 27 East.

Township 45 South, Range 27 East:

The SE $\frac{1}{4}$ of the NW $\frac{1}{4}$ and the East $\frac{3}{4}$ of the North $\frac{1}{2}$ of the SW $\frac{1}{4}$ and the North $\frac{1}{2}$ of the SW $\frac{1}{4}$, of the SW $\frac{1}{4}$, and the East $\frac{3}{4}$ of the South $\frac{1}{2}$ of the SW $\frac{1}{4}$ of the SW $\frac{1}{4}$, and the West $\frac{1}{2}$ of the SW $\frac{1}{4}$ of the SW $\frac{1}{4}$ of the SW $\frac{1}{4}$, and the NW $\frac{1}{4}$ of the NW $\frac{1}{4}$ and the NE $\frac{1}{4}$ of the NW $\frac{1}{4}$ and the SW $\frac{1}{4}$ of the NW $\frac{1}{4}$ of Section 5; and the East $\frac{1}{2}$ of the NE $\frac{1}{4}$ of Section 6.

Effective Date:

By: 
Forrest L. Lutsen, Vice President
Finance and Administration

LEE COUNTY

Description Of Territory Served

LEHIGH (Cont.)

Township 44 South, Range 26 East:

Lots 1 and 3, Block 38, and also that tract known as "E" of that certain subdivision known as Buckingham Park, recorded in Plat Book 9 at Pages 99-101, Public Records of Lee County, Florida, said land all being in Section 21, Township 44 South, Range 26 East, Lee County, Florida. Subject, however, to an easement for a drainage canal recorded in Miscellaneous Book 32 at Page 335 of the Public Records of Lee County, Florida.

All that part of Section 22, Township 44 South, Range 26 East, lying South of Homestead Road as shown on plat of Buckingham Park Entrance Roads recorded in Plat Book 9 at Pages 97 and 98 of the Public Records of Lee County, and lying South and East of Block 37 Buckingham Park South section according to plat recorded in Public Records, Plat Book 9, Pages 99-101 inclusive, subject however to an easement for drainage canal recorded in Miscellaneous Book 32 at Page 335 of said Public Records.

1. All that part of the East $\frac{1}{2}$ of Section 20, Township 44 South, Range 26 East, Lee County, Florida, lying South of South R/W of Buckingham Road, less an except that tract or parcel lying NE of the center line of the existing drainage canal, also,
2. That part of Section 21, Township 44 South, Range 26 East, Lee County, Florida, Southwesterly of the center line of the existing drainage canal, also,
3. The NE $\frac{1}{4}$ of Section 29, Township 44 South, Range 26 East, Lee County, Florida, less the Southerly 100 feet thereof.

All of the above containing 412.50 acres, more or less, together with all improvements located thereon.

Parcel D and Lot 28, and Northerly 40 feet of Lot 29, Block 39, Buckingham Park, according to Plat Book 9, Pages 99-101, of the Public Records of Lee County, Florida; together with that portion of the East $\frac{1}{2}$ of Section 20, Township 44 South, Range 26 East lying South of R/W of Buckingham Road and NE of the center line of the existing drainage canal, containing 129.30 acres more or less.

Tract "B" and Lots 8-A, 9 and 16, Block 36, Buckingham Park in Section 16 Township 44 South, Range 26 East according to Plat Book 9, Pages 92 and 93 of the Public Records of Lee County, Florida, containing 214.29 acres, more or less.

Lot 3, Block 40, Buckingham Park Subdivision, South Section as shown in Plat Book 9, Pages 99-101, inclusive, of the Public Records of Lee County, Florida, containing 1.8 acres, more or less.

Lot 4, Block 40, Buckingham Park Subdivision, South Section as shown in Plat Book 9, Pages 99-101, inclusive, of the Public Records of Lee County, Florida, containing 1.6 acres, more or less.

Effective Date:

By: 
Forrest L. Ludsen, Vice President
Finance and Administration

LEE COUNTY

Description Of Territory Served

LEHIGH (Cont.)

Lot 5, Block 40, Buckingham Park Subdivision, South Section as shown in Plat Book 9, Pages 99-101, inclusive, of the Public Records of Lee County, Florida, containing 1.5 acres, more or less, together with all improvements located thereon.

Lot 6, Block 40, Buckingham Park Subdivision, South Section as shown in Plat Book 9, Pages 99-101, inclusive, of the Public Records of Lee County, Florida, containing 1.55 acres, more or less.

Lot 7, Block 40, Buckingham Park Subdivision, South Section as shown in Plat Book 9, Pages 99-101, inclusive, of the Public Records of Lee County, Florida, containing 1.55 acres, more or less.

Lot 8, Block 40, Buckingham Park Subdivision, South Section as shown in Plat Book 9, Pages 99-101, inclusive, of the Public Records of Lee County, Florida, containing 1.55 acres, more or less.

Lot 9, Block 40, Buckingham Park Subdivision, South Section as shown in Plat Book 9, Pages 99-101, inclusive, of the Public Records of Lee County, Florida, containing 1.53 acres, more or less, together with all improvements located thereon.

Lot 10, Block 40, Buckingham Park Subdivision, South Section as shown in Plat Book 9, Pages 99-101, inclusive, of the Public Records of Lee County, Florida, containing 1.55 acres, more or less.

The NW $\frac{1}{4}$ of Section 29, the NE $\frac{1}{4}$ of Section 30, and that part of the East $\frac{1}{2}$ of Section 19, and the West $\frac{1}{2}$ of Section 20, lying South of Buckingham Road, all in Township 44 South, Range 26 East, Lee County, Florida, containing 664.09 acres, more or less.

West $\frac{1}{2}$ of Section 23, containing 324.82 acres, more or less.

NW $\frac{1}{4}$ of Section 26 containing 161.22 acres, more or less.

North $\frac{1}{2}$ of Section 28 East of Buckingham Government Road and the South 100 feet of the North $\frac{1}{2}$ of Section 28 West of Buckingham County Road, containing 88.74 acres, more or less.

The South 100 feet of the North $\frac{1}{2}$ of Section 29, containing 12.12 acres, more or less.

The South $\frac{1}{2}$ and the South 100 feet of the North $\frac{1}{2}$ of Section 30, containing 319.74 acres, more or less.

All of Section 31 North of Highway 82, containing 393.58 acres, more or less.

All of Section 32, containing 637.87 acres, more or less.

Effective Date:

By: 
Forrest L. Ludsen, Vice President
Finance and Administration

LEE COUNTY

Description Of Territory Served

LEHIGH (Cont.)

All of Section 33, lying West of Buckingham County Road, containing 508.88 acres, more or less.

Township 45 South, Range 26 East:

All of Section 4 North of Highway 82, and West of Buckingham County Road, containing 520.04 acres, more or less.

All of Section 5 North of Highway 82, containing 318.83 acres, more or less.

All of Section 6 North of Highway 82, containing 3.92 acres, more or less.

All of Section 9, North Highway 82, and West of Buckingham County Road, containing 25.86 acres, more or less.

Township 44 South, Range 27 East:

The SW $\frac{1}{4}$ of Section 2, containing 159.67 acres, more or less.

The North 854 feet of the East 466 feet of the SE $\frac{1}{4}$ of the NE $\frac{1}{4}$ of Section 7, containing 9.14 acres, more or less.

The NE $\frac{1}{4}$ of the SW $\frac{1}{4}$ of the SE $\frac{1}{4}$ of Section 10, containing 10 acres, more or less.

South $\frac{1}{2}$ of the NW $\frac{1}{4}$ and South $\frac{1}{2}$ of NE $\frac{1}{4}$ and SE $\frac{1}{4}$ of Section 31 containing 320 acres, more or less.

The NW $\frac{1}{4}$ of the NE $\frac{1}{4}$ and the East $\frac{5}{8}$ of the NW $\frac{1}{4}$ of Section 9, containing 140 acres, more or less.

The NW $\frac{1}{4}$ of the NW $\frac{1}{4}$ and the North $\frac{1}{2}$ of the NE $\frac{1}{4}$ and NE $\frac{1}{4}$ of the NW $\frac{1}{4}$ and the SW $\frac{1}{4}$ of Section 31, containing 326.10 acres, more or less.

Township 45 South, Range 27 East:

The West $\frac{1}{2}$ of the NW $\frac{1}{4}$ of the SW $\frac{1}{4}$ and the SE $\frac{1}{4}$ of the SW $\frac{1}{4}$ and the SE $\frac{1}{4}$ and the NW $\frac{1}{4}$ of the NE $\frac{1}{4}$ of the NW $\frac{1}{4}$ of Section 6, containing 229.98 acres, more or less.

East $\frac{1}{2}$ and the SW $\frac{1}{4}$ and the SE $\frac{1}{4}$ of NW $\frac{1}{4}$ of Section 7, containing 520 acres, more or less.

West $\frac{1}{2}$ and the West $\frac{1}{2}$ of the NE $\frac{1}{4}$ and the NW $\frac{1}{4}$ of the SE $\frac{1}{4}$ of Section 8, containing 440 acres, more or less.

All of Section 2 containing 640 acres, more or less.

Effective Date:

By:


Forrest L. Lutsen, Vice President
Finance and Administration

LEE COUNTY

Description Of Territory Served

LEHIGH (Cont.)

All of Section 11, containing 640 acres, more or less.

All of Section 14, containing 640 acres, more or less.

Township 43, South, Range 27 East:

The NE $\frac{1}{4}$ of the NE $\frac{1}{4}$ and the SW $\frac{1}{4}$ of the NE $\frac{1}{4}$ and the SE $\frac{1}{4}$ of the SE $\frac{1}{4}$ of the NE $\frac{1}{4}$, of Section 36 containing 90 acres, more or less.

West $\frac{1}{2}$ of the SW $\frac{1}{4}$ of Section 31.

The SW $\frac{1}{4}$ of the NE $\frac{1}{4}$, the NW $\frac{1}{4}$, the East $\frac{1}{2}$ of the SW $\frac{1}{4}$ and the West $\frac{1}{2}$ of the SE $\frac{1}{4}$, the SE $\frac{1}{4}$ of the SE $\frac{1}{4}$ of Section 31.

Township 44 South, Range 27 East:

West $\frac{3}{8}$ of NW $\frac{1}{4}$ of Section 9.

NW $\frac{1}{4}$ of Section 5.

South $\frac{1}{2}$ of SW $\frac{1}{4}$ of Section 4.

West $\frac{1}{2}$ of NW $\frac{1}{4}$ and SE $\frac{1}{4}$ of NW $\frac{1}{4}$ and SW $\frac{1}{4}$ of the NE $\frac{1}{4}$ of Section 7.

The North $\frac{1}{2}$ of the NE $\frac{1}{4}$ and the NE $\frac{1}{4}$ of the NW $\frac{1}{4}$ and the SW $\frac{1}{4}$ of Section 31.

Township 45 South, Range 27 East:

All of Section 3 except the West $\frac{1}{2}$ of the NW $\frac{1}{4}$; all of Sections 10, 15 and 22; that part of Sections 27 and 34 lying North of State Highway 82.

The South $\frac{1}{2}$ of the South $\frac{1}{2}$ of the NW $\frac{1}{4}$ of the NE $\frac{1}{4}$ of Section 4.

The East $\frac{1}{2}$ of the NW $\frac{1}{4}$; the NW $\frac{1}{4}$ of the NW $\frac{1}{4}$; the NW $\frac{1}{4}$ of the SW $\frac{1}{4}$; the East $\frac{1}{2}$ of the NE $\frac{1}{4}$ of the SW $\frac{1}{4}$; the SW $\frac{1}{4}$ of the NE $\frac{1}{4}$ of the SW $\frac{1}{4}$; the East $\frac{1}{2}$ of the NE $\frac{1}{4}$; the SW $\frac{1}{4}$ of the NE $\frac{1}{4}$ all in Section 4.

The NW $\frac{1}{4}$ of the NE $\frac{1}{4}$ of Section 4, less the South $\frac{1}{2}$ of the South $\frac{1}{2}$ of the NW $\frac{1}{4}$ of the NE $\frac{1}{4}$.

The NW $\frac{1}{4}$ of the NE $\frac{1}{4}$ of the NW $\frac{1}{4}$ of Section 6.

The NE $\frac{1}{4}$ of the SW $\frac{1}{4}$; the East $\frac{1}{2}$ of the NW $\frac{1}{4}$ of the SW $\frac{1}{4}$; and the South $\frac{1}{2}$ of the NW $\frac{1}{4}$, excepting therefrom the following described parcel: Beginning at the SW corner of Government Lot 5, thence running North 466.7 feet to a point; thence East 466.7 feet to a point, thence South 466.7 feet to a point; thence West 466.7 feet to the Point of Beginning, all in Section 6.

Effective Date:

By: 
Forrest L. Ludsen, Vice President
Finance and Administration

LEE COUNTY

Description Of Territory Served

LEHIGH (Cont.)

The North ½ of the NE ¼ of the SW ¼ of the NE ¼ of Section 6.

The North ½ of the SW ¼ of the NW ¼ of the NE ¼ of Section 6.

All of Sections 1, 12, 13, 24 and 25; and all of Section 36, except that portion thereof constituting the R/W for State Road 82.

The SE ¼ of the NE ¼ and the SE ¼ of Section 9; all of Sections 16 and 21; and all of Sections 28 and 29 lying North of State Road 82.

The SE ¼ of the NE ¼ of the NE ¼ and NE ¼ of the SE ¼ of the NE ¼ of Section 25, Township 43 South, Range 26 East.

The NE ¼ of the NE ¼ of the NE ¼ in Section 25, Township 43 South, Range 26 East.

From the SE corner of Government Lot 5, Section 19, Township 43 South, Range 27 East, which is also the South ¼ corner of said Section 19, go North 89°32'09" West 941.16 feet along the South boundary of said section 19 to the Point of Beginning of the lands hereinafter described. From said Point of beginning go North 00°33'49" West 961.01 feet to the Southerly U.S. Government easement line of the Caloosahatchee River; thence North 00°33'48" West 90 feet, more or less, to the actual South shore of the Caloosahatchee River; thence Southerly and Westerly along the meanders of said river to a point which lies North 00°33'48" West of a point on the South Boundary of said Section 19, said latter point being 623.7 feet from the Point of beginning as measured along the South Boundary of Section 19; thence South 00°33'48" East 50 feet to the Southerly U.S. Government easement line of the Caloosahatchee River; thence South 00°33'48" East 578.75 feet to the South line of Section 19; thence South 89°32'09" East along the South line of Section 19 to the Point of Beginning.

West ½ of: Beginning at the NW corner of Section 30, Township 43 South, Range 27 East; thence running South 654 feet to center of State Road 25 (now known as State Road 80) thence Southerly 82°15' East 3,342 feet; thence Southerly 84°15' East 694 feet; thence North 1,239 feet to the NW corner of the NE ¼ of the NE ¼ of said Section 30; thence West to the Point of Beginning.

LESS: The East 35.8 feet of the parcel in Section 19, Township 43 South, Range 27 East and the West 118.4 feet of the parcel in Section 30, Township 43 South, Range 27 East, said parcels as described in Deed recorded in Official Record Book 95, Pages 135-136, of the Public Records of Lee County, Florida.

Effective Date:

By: 
Forrest L. Lutsen, Vice President
Finance and Administration

LEE COUNTY

Description Of Territory Served

LEHIGH (Cont.)

A tract or parcel of land lying in the West ½ of Section 30, Township 43 South, Range 27 East, in Lee County, Florida, described as follows: From a concrete monument marking the SE corner of Lot 5 of Unit No. 2 Pine Creek Acres as recorded in Plat Book 10 at Page 74 of the Public Records of Lee County, run South 00°56' East parallel to and 2,418 feet, measured on a perpendicular, from the West line of said Section 30 for 2,531.80 feet to the Point of Beginning. Said Point of Beginning being 710 feet, measured on a perpendicular from the center line of the former Seaboard Airline Railroad. From said Point of Beginning run North 00°56' West for 468.7 feet; thence run West parallel to said center line for 678 feet more or less to the Waters of Hickey's Creek; thence run Southerly and Easterly along the meanders of said creek to an intersection with a line parallel to and 710 feet, measured on a perpendicular, from said center line of said railroad; thence run East on said parallel line 567 feet more or less to a Point of Beginning.

The NE ¼ of the NE ¼ of the NE ¼, and the SW ¼ of the NW ¼ of the NE ¼ of Section 31, Township 43 South, Range 27 East.

The following described lands in the West ½ of Section 30, Township 43 South, Range 27 East: From a concrete monument marking the SE corner of Lot 5, Unit 2, Pine Creek Acres, according to plat thereof as recorded in Plat Book 10 at Page 74, Public Records of Lee County, Florida, run West along the South line of said Lot 5 to the SW corner of said lot; thence North along the West line of said Lot 5 to the South line of Pine Boulevard, as shown on aforesaid plat of Pine Creek Acres; thence Northwesterly along the South line of said Pine Boulevard to a concrete monument marking the NE corner of Lot 92 of said Unit 2, Pine Creek Acres; thence Southerly along the East line of said Pine Creek Acres Unit 2 to the center line of Hickey's Creek; thence Southeasterly following the center line of said Hickey's Creek to a point which is 1178.7 feet North of the center line of the former SAL Railway and said point begin the NW corner of lands conveyed to Paul W. Grubbs and wife, Naomi G. Grubbs, by deed recorded in Deed Book 274 at Page 463, Public Records of Lee County, Florida; thence East parallel to the center line of SAL Railway 678 feet, more or less, to a point which is 2,418 feet East, measured on a perpendicular, from the West line of said Section 30; thence North 00°56' West 2063.10 feet to the Point of Beginning.

Begin at the SW corner of Section 30, Township 43 South, Range 27 East, for a Point of Beginning and run North 00°53'00" West along the West line of said Section 30 to its intersection with the center line of Hickey's Creek; thence Easterly and Southerly along the center line of said Creek to its intersection with the Northerly R/W line of the old SAL Railroad (100 foot R/W); thence Easterly along said Northerly R/W line, 660.00 feet thence Northerly 660.00 feet; thence Westerly and parallel to the said Railroad R/W line to the intersection with a line parallel to and 2,418.00 feet away from the West line of the NW ¼ of the said Section 30; thence North 00°56'00" West along the said line parallel to West line of the NW ¼ of Section 30 to a point that is South 00°56'00" East, 223.86 feet from the Southerly R/W line of State Road 80; thence North

Effective Date:

By: 
Forrest L. Lidsen, Vice President
Finance and Administration

LEE COUNTY

Description Of Territory Served

LEHIGH (Cont.)

89°35'20" East 166.20 feet, thence North 00°24'40" West, 203.00 feet to the Southerly R/W line of said State Road 80; thence South 82°54'00" East, along said R/W line 137.61 feet; thence South 00°24'40" East 237.58 feet; thence North 89°35'20" East 209.19 feet; thence South 00°24'40" East 918.16 feet; thence North 89°35'20" East 420.00 feet; thence North 00°40" West, 1,069.39 feet to the Southerly R/W line of State Road 80; thence Southeasterly along the arc of a curve to the right, having a radius of 17,113.74 feet and a delta angle of 01°46'00"; and arc distance of 188.21 feet to the end of said curve; thence continue along said R/W line South 81°08'00" East, 456.59 feet to its intersection with the East line of the NW ¼ of the NE ¼ of said Section 30; thence South 00°24'40" East along the East line of the West ½ of the NE ¼ of said Section 30 to a point 129.00 feet South 00°24'40" East from the NW corner of the SE ¼ of the NE ¼; thence South 89°41'55" East, and parallel to the North line of the said SE ¼ of the NE ¼ of the Section 30, 337.00 feet; thence North 00°24'40" West to the R/W line of State Road 80; thence South 81°08'00" East along said R/W line to its intersection with the East line of said Section 30; thence South 00°08'33" East, along the East line of said Section 30 to the SE corner of the NE ¼; thence continue South 00°32'10" East 2,643.68 feet to the SE corner of said Section; thence South 89°58'04" West, along the South line of Section 30, 2,637.54 feet to the SW corner of the SE ¼; thence continue North 89°55'20" West, 2,643.03 feet to the SW corner of said section 30 and the Point of Beginning, less a strip of land 100.00 feet wide and lying in the South ½ of said Section 30, and being the old SAL Railroad R/W, less the West 200.00 feet of said Section 30 lying South of Hickey's Creek, plus the following described parcel: In section 30, Township 43 South, Range 27 East, begin at the intersection of the center line of Hickey's Creek with the North line of the SAL Railroad R/W; thence Easterly 660.00 feet along the North line of said R/W; thence Northerly 660.00 feet; thence Westerly and parallel to the said Railroad R/W line to the intersection with a line parallel to and 2,418.00 feet from the West line of the NW ¼ of said Section 30; thence South 00°56'00" East, along said line parallel to the West line of the NW ¼ of Section 30 to its intersection with the center line of Hickey's Creek; thence Southeasterly along said center line to the Point of Beginning.

Lots 9, 10, 11, 12, 13, 14, 15, 16, 17, 29, 30, 33, 34, 35, 36, 39 and 40, Unit No. 1, Pine Creek Acres, according to the map or plat thereof on file and recorded in the office of the Clerk of the Circuit Court of Lee County, Florida, in Plat Book 10 at Page 13.

Lots 2, 3, 4, 5, 6, 7, 8, 9, 10, 11, 12, 13, 14, 15, 16, 17, 18, 19, 20, 21, 22, 25, 26, 29, 30, 31, 32, 33 and 34, Unit No. 2, Pine Creek Acres, according to the map or plat thereof on file and recorded in the office of the Clerk of the Circuit Court of Lee County, Florida, in Plat Book 10 at Page 74.

Commencing at the NE Corner of Government Lot 4 of Section 3, Township 45 South, Range 27 East in Lee County, Florida, thence run South 631.6 feet to the Point of Beginning of the tract herein described, thence continue South 315.9 feet, thence West 660 feet, thence run North 315.9 feet, thence East 660 feet to the Point of Beginning.

Effective Date:

By:

Forrest L. Lutsen
Forrest L. Lutsen, Vice President
Finance and Administration

LEE COUNTY

Description Of Territory Served

LEHIGH (Cont.)

Commencing at the NW corner of Government Lot 4 of Section 3, Township 45 South, Range 27 East in Lee County, Florida, thence run South 631.6 Feet to the Point of Beginning of tract hereby described, thence continue East 660 feet, thence South 315.9 feet, thence West 660, thence North 315.9 feet to the Point of Beginning.

Starting at the NE corner of Government Lot 4 of Section 3, Township 45, Range 27 East, in Lee County, Florida, thence run South 157.9 feet to the Point of Beginning of the tract herein described, thence continue South 315.8 feet, thence West 330 feet, thence North 315.8 feet, thence East 330 feet to the Point of Beginning.

The North $\frac{1}{2}$ of the NE $\frac{1}{4}$ of the NE $\frac{1}{4}$ of the SE $\frac{1}{4}$ of Section 4, Township 45 South, Range 27 East.

The NE $\frac{1}{4}$ of the NE $\frac{1}{4}$ of the NW $\frac{1}{4}$ in Section 6, Township 45 South, Range 27 East.

The NW $\frac{1}{4}$ of the NW $\frac{1}{4}$; and the South $\frac{1}{2}$ of the NE $\frac{1}{4}$ of the NW $\frac{1}{4}$ of Section 6, Township 45 South, Range 27 East.

The North $\frac{1}{2}$ of the NW $\frac{1}{4}$ of the NW $\frac{1}{4}$ of the NE $\frac{1}{4}$ of Section 6, Township 45 South, Range 27 East.

The East $\frac{1}{2}$ of the NE $\frac{1}{4}$ of Section 8, Township 45 South, Range 27 East.

All of Section 23 and 26 and all of Section 35 lying North of a line 100 feet North of and parallel to the survey line of State Road 82 in Township 45 South, Range 27 East.

Township 44 South, Range 26 East:

Section 3

All of said Section 3.

Section 28

The North $\frac{1}{2}$ of said Section 28, lying West of Gunnery Road.

Township 44 South, Range 27 East:

Section 8

The West $\frac{1}{2}$ of the NE $\frac{1}{4}$ and the East $\frac{3}{4}$ of the SE $\frac{1}{4}$ of the NW $\frac{1}{4}$ of said Section 8.

Township 45 South, Range 27 East:

Section 3

The West $\frac{1}{2}$ of the NW $\frac{1}{4}$ of said Section 3.

Effective Date:

By:


Forrest L. Ludeen, Vice President
Finance and Administration

LEE COUNTY

Description Of Territory Served

LEHIGH (Cont.)

Section 4

The SW $\frac{1}{4}$ of the NW $\frac{1}{4}$ and the South $\frac{1}{2}$ of the SW $\frac{1}{4}$, and the NW $\frac{1}{4}$ of the NE $\frac{1}{4}$ of the SW $\frac{1}{4}$ and the West $\frac{1}{2}$ of the SE $\frac{1}{4}$, all of said Section 4.

Section 5

The NE $\frac{1}{4}$ and the SE $\frac{1}{4}$ and the SE $\frac{1}{4}$ of the SW $\frac{1}{4}$, and the West $\frac{1}{2}$ of the NW $\frac{1}{4}$ of the SW $\frac{1}{4}$, all of said Section 5.

Section 6

The West $\frac{1}{2}$ of the NE $\frac{1}{4}$ and the SW $\frac{1}{4}$ of the SW $\frac{1}{4}$ of the NW $\frac{1}{4}$, and the SW $\frac{1}{4}$ of the SW $\frac{1}{4}$, all of said Section 6.

Section 7

The West $\frac{1}{2}$ of the NW $\frac{1}{4}$ and the NE $\frac{1}{4}$ of the NW $\frac{1}{4}$, all of said Section 7.

Section 8

The East $\frac{1}{2}$ of the SE $\frac{1}{4}$ and the SW $\frac{1}{4}$ of the SE $\frac{1}{4}$, all of said Section 8.

Section 9

The West $\frac{1}{2}$ of the NE $\frac{1}{4}$ and the NE $\frac{1}{4}$ of the NE $\frac{1}{4}$, and the NW $\frac{1}{4}$, and the SW $\frac{1}{4}$, all of said Section 9.

Section 17

All of said Section 17.

Section 18

All of said Section 18.

Section 19

All of said Section 19, less the following parcel:

Beginning at the NE corner of said Section 19, thence South $00^{\circ}39'42''$ East, along the East section line of said Section 19, a distance of 2,647.45 feet to the quarter section corner; thence South $89^{\circ}47'58''$ West, a distance of 1,479.38 feet; thence North $00^{\circ}45'02''$ West, a distance of 2,243.18 feet to the Northerly R/W line of State Road 82; thence North $64^{\circ}11'45''$ West, along the Northerly R/W of State Road 82, a distance of 225.74 feet; thence North $49^{\circ}25'17''$ East, a distance of 466.04 feet to the North section line of said Section 19; thence North $89^{\circ}49'27''$ East along the North section line, a distance of 1,327.50 feet to the NE corner of said Section 19, and the Point of Beginning.

Effective Date:

By:

Forrest L. Lutsen
Forrest L. Lutsen, Vice President
Finance and Administration

LEE COUNTY

Description Of Territory Served

LEHIGH (Cont.)

Section 20

All of Section 20, less the following parcel:

Beginning at the NW corner of said Section 20; thence North $89^{\circ}10'03''$ East, a distance of 227.46 feet; thence South $00^{\circ}39'42''$ East, a distance of 1,516.86 feet to the Northerly R/W line of State Road 82; thence North $49^{\circ}58'02''$ West, along said State Road 82, a distance of 300.00 feet to the West section line of said Section 20; thence North $00^{\circ}39'42''$ West, along the West section line of said Section 20; a distance of 1,321.96 feet to the NW corner of said Section 20 and the Point of Beginning.

Effective Date:

By:


Forrest L. Lutsen, Vice President
Finance and Administration

FLORIDA WATER SERVICES CORPORATION
WASTEWATER TARIFF

VOLUME II SECTION II
Original Sheet No. 11.0

MARION COUNTY

Territory Served

<u>Plant Name</u>	<u>Cert. No.</u>	<u>Order No.</u>	<u>Order Issued</u>	<u>Docket Number</u>	<u>Filing Type</u>
Citrus Park	322-S	16108	05/13/86	850976-WS	Transfer
Marion Oaks	322-S	1314	09/09/93	930412-WS	Additional Territory
Marion Oaks	322-S	25575	01/07/92	910662-WS	Corp. Reorg.
Marion Oaks Utilities	326-S	22307	12/12/89	881501-WS	Trnsfr. Org. Control
Marion Oaks Utilities	326-S	11474	12/29/82	820424-WS	Original Certificate
Salt Springs	322-S	1314	09/09/93	930412-WS	Additional Territory
Salt Springs	322-S	16108	05/13/86	850976-WS	Transfer
South Forty	322-S	16108	05/13/86	850976-WS	Transfer

Effective Date:

By:


Forrest L. Lutsen, Vice President
Finance and Administration

MARION COUNTY

Communities Served

Plant
Name

Citrus Park

Marion Oaks

Salt Springs
Salt Springs

South Forty

Development
Name

Citrus Park

Marion Oaks

American Resort
Salt Springs

South Forty

Effective Date:

By: Forrest L. Lutsen
Forrest L. Lutsen, Vice President
Finance and Administration

MARION COUNTY

Description Of Territory Served

CITRUS PARK

Township 15 South, Range 22 East, Marion County, Florida.

Section 33

That part of the North 2/3 of said Section 33 lying North and East of the Seaboard
Coastline Railway.

Effective Date:

By:


Forrest L. Lidsen, Vice President
Finance and Administration

MARION COUNTY

Description Of Territory Served

MARION OAKS

Township 17 South, Range 21 East, Marion County, Florida.

All of Sections 7, 8, 10, 11, 14, 17 and 23.

Section 3

The South $\frac{1}{4}$ of said Section 3.

Section 4

The South $\frac{1}{4}$ of said Section 4.

Section 5

The South $\frac{1}{2}$ of said Section 5.

Section 18

All of said Section 18 EXCEPT the East $\frac{1}{4}$ of the Southeast $\frac{1}{4}$.

Section 15

The East $\frac{1}{2}$ of said Section 15.

And

The East $\frac{1}{4}$ of the Southwest $\frac{1}{4}$ of said Section 15.

Section 22

The East $\frac{1}{2}$ of said Section 22.

Section 26

The Northwest $\frac{1}{4}$ of said Section 26.

And

The North $\frac{1}{4}$ of the West $\frac{1}{2}$ of the Northeast $\frac{1}{4}$ of said Section 26.

And

The West $\frac{1}{4}$ of the Northeast $\frac{1}{4}$ of the Northeast $\frac{1}{4}$ of said Section 26.

Effective Date:

By: 
Forrest L. Lutsen, Vice President
Finance and Administration

MARION COUNTY

Description Of Territory Served

SALT SPRINGS

Township 13 South, Range 26 East, Marion County, Florida.

That portion of the Joseph M. Hernandez Grant lying West of State Road 19, Southerly of State Road 316, and Easterly of the water's edge of Lake Warner (also known as Little Lake Kerr).

And

That portion of the Joseph M. Hernandez Grant lying East of State Road 19, extending for 1,000 feet into the U.S. Forestry Service land, that is also lying between Fort Gates Ferry Road to the North and the intersection of State Road 314 and State Road 19 to the South.

Effective Date:

By:


Forrest L. Lutsen, Vice President
Finance and Administration

MARION COUNTY

Description Of Territory Served

SOUTH FORTY

In a portion of the West half of the Southeast quarter of Section 14 of Township 15 South and Range 21 East and in a portion of the Southeast quarter of the Southwest quarter of Section 14 and in a portion of the North half of the Northwest quarter of the Northeast quarter of the Northwest quarter of Section 23 of Township 15 South and Range 21 East all in Marion County, Florida.

Point of Commencement (POC) at the Southwest corner of the Southwest quarter of the Southwest quarter of Section 14 of Township 15 South and Range 21 East in Marion County, Florida.

<u>Call Number</u>	<u>Bearing or Central Angle</u>	<u>Distance or Arc Length</u>	<u>Radius</u>	<u>Annotation</u>
POC to POB	South 89°58'23" East	1,324.83 feet		East along the South line of the Southwest quarter of the Southwest quarter of Section 14, Township 15 South, Range 21 East in Marion County, Florida to the Southeast corner of the Southwest quarter of the Southwest quarter of Section 14 and the Southwest corner of the Southwest quarter of the Southeast quarter of the Southwest quarter of Section 14 and the Point of Beginning (POB);
1.	North 00°01'31" East	390.00 feet		North along the West line of the Southwest quarter of the Southeast quarter of the Southwest quarter of Section 14 to a point 60 feet North of the Northwest corner of the Southwest quarter of the Southwest quarter of the Southeast quarter of the Southwest quarter of Section 14 and the intersection with the Northern right-of-way line of Southwest Seventh Street;

Effective Date:

By:

Forrest L. Lutsen
Forrest L. Lutsen, Vice President
Finance and Administration

MARION COUNTY

Description Of Territory Served

SOUTH FORTY (Cont.)

<u>Call Number</u>	<u>Bearing or Central Angle</u>	<u>Distance or Arc Length</u>	<u>Radius</u>	<u>Annotation</u>
2.	South 89°58'23" East	328.21 feet		East along a line 60 feet North of the North line of the Southwest quarter of the Southwest quarter of the Southeast quarter of the Southwest quarter of Section 14 and the Northern right-of-way line of Southwest Seventh Street to a point 60 feet North of the Northeast corner of the Southwest quarter of the Southwest quarter of the Southeast quarter of the Southwest quarter of Section 14 and 60 feet North of the Southwest corner of the East three quarters of the North three quarters of the Southeast quarter of the Southwest quarter of Section 14;
3.	North 00°07'45" East	876.00 feet		North along the West line of the East three quarters of the North three quarters of the Southeast quarter of the Southwest quarter of Section 14 to a point approximately 60 feet South of the Northwest corner of the East three quarters of the North three quarters of the Southeast quarter of the Southwest quarter of Section 14 and the point of intersection with the Northern right-of-way line of Southwest Thirty-Fifth Avenue;

Effective Date:

By:


Forrest L. Lutsen, Vice President
Finance and Administration

MARION COUNTY

Description Of Territory Served

SOUTH FORTY (Cont.)

<u>Call Number</u>	<u>Bearing or Central Angle</u>	<u>Distance or Arc Length</u>	<u>Radius</u>	<u>Annotation</u>
4.	South 89°58'23" East	993.00 feet		East along a line approximately 60 feet South of the North line of the East three quarters of the North three quarters of the Southeast quarter of the Southwest quarter of Section 14 and the Northern right-of-way line of Southwest Thirty-Fifth Avenue to the Northeast corner of the East three quarters of the North three quarters of the Southeast quarter of the Southwest quarter of Section 14 and the point of intersection with the West line of the West half of the Southeast quarter of Section 14 and the center line of Southwest Thirty-Third Avenue;
5.	North 00°07'45" East	1,411.44 feet		North along the West line of the West half of the Southeast quarter of Section 14 and the center line of Southwest Thirty-Third Avenue to the Northwest corner of the West half of the Southeast quarter of Section 14 and a point approximately 57 feet North of the intersection with the Southern right-of-way line of State Road 40;
6.	North 89°48'33" East	732.11 feet		East along the North line of the West half of the Southeast quarter of Section 14 to a point approximately 732 feet East of the Northwest corner of the West half of the Southeast quarter of Section 14;
7.	South 00°09'07" West	1,090.00 feet		South along a line approximately 732 feet East of the West line of the West half of the Southeast quarter of Section 14 to a point 1,090 feet South of the North line of the West half of the Southeast quarter of Section 14;

Effective Date:

By:

Forrest L. Ludsen
Forrest L. Ludsen, Vice President
Finance and Administration

MARION COUNTY

Description Of Territory Served

SOUTH FORTY (Cont.)

<u>Call Number</u>	<u>Bearing or Central Angle</u>	<u>Distance or Arc Length</u>	<u>Radius</u>	<u>Annotation</u>
8.	North 89°48'33" East	600.00 feet		East along a line 1,090 feet South of the North line of the West half of the Southeast quarter of Section 14 to a point on the East line of the West half of the Southeast quarter of Section 14 1,090 feet South of the Northeast corner of the West half of the Southeast quarter of Section 14;
9.	South 00°09'07" West	1,593.40 feet		South along the East line of the West half of the Southeast quarter of Section 14 to the Southeast corner of the West half of the Southeast quarter of Section 14;
10.	North 89°56'01" West	1,331.02 feet		West along the South line of the West half of the Southeast quarter of Section 14 to the Southwest corner of the West half of the Southeast quarter of Section 14 and the intersection with the center line of Southwest Thirty-Third Avenue;
11.	North 00°07'45" East	330.00 feet		North along the West line of the West half of the Southeast quarter of Section 14 and the centerline of Southwest Thirty-Third Avenue and the East line of the Southeast quarter of the Southwest quarter of Section 14 to the Southeast corner of the East three quarters of the North three quarters of the Southeast quarter of the Southwest quarter of Section 14 and the intersection with the extension of the Southern right-of-way line of Southwest Seventh Street;

Effective Date:

By:


Forrest L. Ludsen, Vice President
Finance and Administration

MARION COUNTY

Description Of Territory Served

SOUTH FORTY (Cont.)

<u>Call Number</u>	<u>Bearing or Central Angle</u>	<u>Distance or Arc Length</u>	<u>Radius</u>	<u>Annotation</u>
12.	North 89°58'23" West	961.16 feet		West along the South line of the East three quarters of the North three quarters of the Southeast quarter of the Southwest quarter of Section 14 and the Southern right-of-way line of Southwest Seventh Street to a point approximately 30 feet East of the Southwest corner of the East three quarters of the North three quarters of the Southeast quarter of the Southwest quarter of Section 14 and a point approximately 360 feet East of the West line of the South half of the Southwest quarter of the Southeast quarter of the Southwest quarter of Section 14;
13.	South 00°01'31" West	581.00 feet		South along a line approximately 360 feet East of the West line of the South half of the Southwest quarter of the Southeast quarter of the Southwest quarter of Section 14 and approximately 360 feet East of the West line of the North half of the Northwest quarter of the Northeast quarter of the Northwest quarter of Section 23 of Township 15 South and Range 21 East to a point 251 feet South of the North line of the North half of the Northwest quarter of the Northeast quarter of the Northwest quarter of Section 23;

Effective Date:

By: 
Forrest L. Lidsen, Vice President
Finance and Administration

MARION COUNTY

Description Of Territory Served

SOUTH FORTY (Cont.)

<u>Call Number</u>	<u>Bearing or Central Angle</u>	<u>Distance or Arc Length</u>	<u>Radius</u>	<u>Annotation</u>
14.	North 89°58'23" West	361.57 feet		West along a line approximately 251 feet South of the North line of the North half of the Northwest quarter of the Northeast quarter of the Northwest quarter of Section 23 to a point on the West line of the North half of the Northwest quarter of the Northeast quarter of the Northwest quarter of Section 23 251 feet South of the Northwest corner of the North half of the Northwest quarter of the Northeast quarter of the Northwest quarter of Section 23;
15.	North 00°02'07" West	251.00 feet		North along the West line of the North half of the Northwest quarter of the Northeast quarter of the Northwest quarter of Section 23 to the Northwest corner of the North half of the Northwest quarter of the Northeast quarter of the Northwest quarter of Section 23;
16.	South 89°58'40" East	1.84 feet		East along the North line of the North half of the Northwest quarter of the Northeast quarter of the Northwest quarter of Section 23 and the South line of the Southwest quarter of Section 14 to the Southwest corner of the Southwest quarter of the Southeast quarter of the Southwest quarter of Section 14 and the Point of Beginning.

Effective Date:

By: 
Forrest L. Lutsen, Vice President
Finance and Administration

FLORIDA WATER SERVICES CORPORATION
WASTEWATER TARIFF

VOLUME II SECTION II
Original Sheet No. 12.0

MARTIN COUNTY

Territory Served

<u>Plant Name</u>	<u>Cert. No.</u>	<u>Order No.</u>	<u>Order Issued</u>	<u>Docket Number</u>	<u>Filing Type</u>
Fisherman's Haven	319-S	0992	08/16/94	930699-WS	Additional Territory
Fisherman's Haven	319-S	21758	08/21/89	881502-WS	Trnsfr; Add'l. Terr.
Fox Run	319-S	19860-A	09/13/88	880294-WS	Correction
Fox Run	319-S	19860	08/22/88	880294-WS	Trnsfr; Add'l. Terr.
Lellani Heights	319-S	0992-A	08/30/94	930699-WS	Additional Territory
Lellani Heights	319-S	15942	04/03/86	860378-SU	Additional Territory
Lellani Heights	319-S	11246	10/14/82	810064-WS(CR)	Original Certificate

Effective Date:

By:


Forrest L. Lutsen, Vice President
Finance and Administration

MARTIN COUNTY

Communities Served

Plant
Name

Development
Name

Fisherman's Haven

Fisherman's Haven

Fox Run

Fox Run

Lellani Heights

Lellani Heights

Effective Date:

By:


Forrest L. Lidsen, Vice President
Finance and Administration

MARTIN COUNTY

Description Of Territory Served

FISHERMAN'S HAVEN

Township 37 South, Range 41 East, Martin County, Florida.

Section 27

The North 660 feet of the South 1120 feet of the Southeast $\frac{1}{4}$ of the Northeast $\frac{1}{4}$ of said Section 27; together with the North 100.0 feet of the East 183.0 feet of the South 463.34 feet of the Northeast $\frac{1}{4}$ of said Section 27.

Effective Date:

By:

Forrest L. Lutsen
Forrest L. Lutsen, Vice President
Finance and Administration

MARTIN COUNTY

Description Of Territory Served

FOX RUN

Township 38 South, Range 40 East, Martin County, Florida.

Section 1

Beginning at the Southwest corner of the Southeast ¼ of the Southeast ¼ of said Section 1, thence run North 00° 37' 42" West, a distance of 240 feet, more or less, to a point on the high-water line of the Hidden River, thence following said high-water line which meanders in a Southeasterly direction a distance of 490 feet, thence run North 89° 36' 21" West a distance of 400 feet, more or less, to the Point of Beginning.

Section 12

Beginning at the Northwest corner of the Northeast ¼ of the Northeast ¼ of said Section 12, thence run South 00° 37' 42" East a distance of 1322 feet to a point on the Northern right-of-way line of S.W. Murphy Road, thence following said right-of-way run South 89° 27' 42" East a distance of 480 feet to a point on the Western right-of-way of S.W. Pine Tree Lane, thence following said Western right-of-way run North 00° 34' 51" East a distance of 854 feet, thence run North 76° 30' East a distance of 246 feet, more or less, to a point on the high-water line of the Hidden River, thence following said high-water line which meanders in a North-Northwesterly direction a distance of 565 feet, thence North 89° 36' 21" West a distance of 345 feet, more or less, to the Point of Beginning.

And

Beginning at the point of intersection of West Murphy Road and the Eastern high-water line of the Hidden River, thence following the North right-of-way of said West Murphy Road in an Easterly direction a distance of 575 feet, thence North 00° 32' 43" East a distance of 1325 feet to a point in the middle of an existing waterway, thence North 89° 36' 21" West a distance of 1364 feet, more or less, to a point on the Eastern high-water line of the Hidden River, thence following said high-water line which meanders in a Southerly direction a distance of 1500 feet, more or less, to the Point of Beginning.

Effective Date:

By:

Forrest L. Ludsen
Forrest L. Ludsen, Vice President
Finance and Administration

MARTIN COUNTY

Description Of Territory Served

LEILANI HEIGHTS

Township 37 South, Range 41 East, Martin County, Florida.

Section 22

The South $\frac{1}{2}$ of the South $\frac{1}{2}$ of the Northwest $\frac{1}{4}$.

Section 27

The North $\frac{1}{4}$ lying West of the Florida East Coast Railway EXCEPT the South $\frac{1}{2}$ of the Northwest $\frac{1}{4}$ of the Northwest $\frac{1}{4}$.

Effective Date:

By:


Forrest L. Lutsen, Vice President
Finance and Administration

FLORIDA WATER SERVICES CORPORATION
WASTEWATER TARIFF

VOLUME II SECTION II
Original Sheet No. 13.0

NASSAU COUNTY

Territory Served

<u>Plant Name</u>	<u>Cert. No.</u>	<u>Order No.</u>	<u>Order Issued</u>	<u>Docket Number</u>	<u>Filing Type</u>
Amelia Island	122-S	19393	05/31/88	870571-WS	Transfer

Effective Date:

By:


Forrest L. Lutsen, Vice President
Finance and Administration

NASSAU COUNTY

Communities Served

Plant
Name

Amelia Island

Development
Name

Amelia Island

Effective Date:

By:

Forrest L. Ludsen
Forrest L. Ludsen, Vice President
Finance and Administration

NASSAU COUNTY

Description Of Territory Served

AMELIA ISLAND

All that territory of South Amelia Island bordered on the East by the Atlantic Ocean, on the West by the South Amelia River (Intracoastal Waterway), and on the North by the Southern city limit of the City of Fernandina Beach, Florida, which city limit is more fully described as follows:

Township 2 North, Range 28 East.

Sections 10 and 11

Begin at center channel line of the Intracoastal Waterway and intersection of the center channel line of drainage canal, which services the Fernandina Beach Municipal Airport; thence run in a Northeasterly direction along said center channel line to the intersection of the South line of Section 11, Township 2 North, Range 28 East, as established by Deed Book V, page 431, dated July 10, 1888; thence run N 80° 24' E, along the South line of Section 11, Township 2 North, Range 28 East, to the center line of S.R. 105-A (Amelia Rd.); thence run S 10° 01' W, a distance of 300 feet more or less to the original South line of said Section 11, established by government survey in 1834; thence run N 80° 24' E along said South line of Section 11, which is still a continuation of the corporate city limits of the City of Fernandina Beach, to the Easterly right-of-way line of the Amelia Island Parkway; thence run N 07° 10' 22" E, 2171.90 feet, to FND. Conc. Mon.; thence run N 84° 34' 03" E, 622.33 feet to FND. Conc. Mon.; thence run S 07° 17' 51" W, 592.82 feet, to FND. Conc. Mon.; thence run S 82° 43' 36", E 149.67 feet, to FND. Conc. Mon.; thence run S 07° 28' 32" W, 978.01 feet to FND. Conc. Mon.; thence run N 88° 45' 36" E, 827 feet, more or less to low water line of the Atlantic Ocean, said point of ending is also the Southeast corner of Section 10, Township 2 North, Range 28 East.

Effective Date:

By:

Forrest L. Lutsen
Forrest L. Lutsen, Vice President
Finance and Administration

ORANGE COUNTY

Territory Served

<u>Plant Name</u>	<u>Cert. No.</u>	<u>Order No.</u>	<u>Order Issued</u>	<u>Docket Number</u>	<u>Filing Type</u>
University Shores	073-S	0567	05/08/95	930439-WS	Additional Territory
University Shores	073-S	20772	02/20/89	890062-WS	Additional Territory
University Shores	073-S	18525	12/09/87	861640-WS	Dismiss Objection
University Shores	073-S	14763	08/26/85	850228-WS	Additional Territory
University Shores	073-S	11125	08/30/82	820192-WS(EX)	Additional Territory
University Shores	073-S	8550	11/01/78	780612-WS(TC)	Trnsfr; Add'l. Terr.
University Shores	073-S	6509-A	08/01/75	74519-WS	Correction
University Shores	073-S	6709	06/11/75	74520-WS(EX)	Additional Territory
University Shores	073-S	6509	02/12/75	74519-WS	Additional Territory

Effective Date:

By:


Forrest L. Lidsen, Vice President
Finance and Administration

ORANGE COUNTY

Communities Served

Plant Name	Development Name
University Shores (Suncrest)	Allison Oaks
University Shores (Suncrest)	Andrews Place
University Shores (Suncrest)	Arbor Club
University Shores (Suncrest)	Arbor Cove
University Shores (Suncrest)	Arbor Point
University Shores (Suncrest)	Arbor Ridge North
University Shores (Suncrest)	Bradford Cove
University Shores (Suncrest)	Colonial Landings Apartments
University Shores (Suncrest)	Colonial Pointe Apartments
University Shores (Suncrest)	Colonial Village
University Shores (Suncrest)	Cove at Lake Mira, The
University Shores (Suncrest)	Fontana Apartments
University Shores (Suncrest)	Glen at Winter Park, The
University Shores (Suncrest)	Greenview Pines
University Shores (Suncrest)	Harbor East
University Shores (Suncrest)	Hidden Cove Estates
University Shores (Suncrest)	Hunter Ridge Apartments
University Shores (Suncrest)	Hunters Trace
University Shores (Suncrest)	Lake Irma
University Shores (Suncrest)	Laurel Springs Apartments
University Shores (Suncrest)	Park Apartments, The
University Shores (Suncrest)	Pinewood Village
University Shores (Suncrest)	Summer Oaks
University Shores (Suncrest)	Suncrest
University Shores (Suncrest)	Suncrest Village Center
University Shores (Suncrest)	Suncrest Villas
University Shores (Suncrest)	Sunhaven
University Shores (Suncrest)	University and Goldenrod Shopping Center
University Shores (Suncrest)	University Shores
University Shores (Suncrest)	Valencia Grove
University Shores (Suncrest)	Woodsong

Effective Date:

By:

Forrest L. Ludsen
Forrest L. Ludsen, Vice President
Finance and Administration

ORANGE COUNTY

Description Of Territory Served

UNIVERSITY SHORES

Parcel 1

Township 22 South, Range 30 East

Section 1

Begin at the Southwest corner of said Section 1; thence run North 02° 14' 46" West along the West line of said Section 1 a distance of 30.58 feet to a point on the Southerly right-of-way line of University Boulevard, said point on a curve concave Northwesterly having a radius of 1,962.86 feet, a central angle of 23° 14' 41" and a tangent bearing of North 71° 04' 17" West; thence along the Southerly right-of-way line of University Boulevard and along the arc of said curve an arc distance of 796.33 feet to the point of tangency; thence North 47° 50' 06" East along said Southerly right-of-way line a distance of 26.44 feet to the point of curvature of a curve Southeasterly having a radius of 1,856.86 feet and a central angle of 61° 24' 56"; thence along said right-of-way line and along the arc of said curve a distance of 1,990.38 feet to the point of tangency; thence run South 70° 44' 58" East along said Southerly right-of-way line a distance of 2,132.62 feet to the point of curvature of a curve concave Northeasterly, having a radius of 1,962.86 feet and a central angle of 06° 36' 18" (more or less); thence along said Southerly right-of-way line and along the arc of said curve an arc distance of 226.28 feet (more or less) to a point on the Southerly line of said Section 1; thence South 89° 15' 45" West along said Southerly line a distance of 4,789.43 feet (more or less) to the Point of Beginning.

Less the West 312.00 feet of the East 890.00 feet of said Section 1 lying South of the previously described Southerly right-of-way line of University Boulevard (formerly S.R. 518).

Parcel 2

Township 22 South, Range 30 East

Section 12

All of Section 12, Township 22 South, Range 30 East, Less the West 312.00 feet of the East 890.00 feet of the Northeast 1/4 of the Northeast 1/4 of said Section 12.

Parcel 3

Township 22 South, Range 30 East

Section 13

All of Section 13, Less the South 915.00 feet of the Southeast 1/4 and Less the South 1/2 of the Southwest 1/4.

Effective Date:

By:


Forrest L. Lutsen, Vice President
Finance and Administration

ORANGE COUNTY

Description Of Territory Served

UNIVERSITY SHORES (Cont.)

Parcel 4

Township 22 South, Range 31 East

Section 6

The South 1/4 of the East 3/4 of said Section 6; and the South 145.00 feet of the East 430.00 feet of the Northeast 1/4 of the Southwest 1/4 of said Section 6.

Less the following:

Commence at the Northwest corner of the Southeast 1/4 of the Southeast 1/4 of said Section 6; thence run North 84° 07' 48" East along the North line of the Southeast 1/4 of the Southeast 1/4 of said Section 6 a distance of 317.05 feet (more or less) to a point on the Southerly right-of-way line of Lake Georgia Drive, said point also being a point on a curve concave Northeasterly having a radius of 230.00 feet (more or less), a central angle of 33° 41' 24" (more or less), and a tangent bearing of South 44° 50' 13" East; thence along the Southerly right-of-way line of Lake Georgia Drive and along the arc of said curve an arc distance of 135.24 feet (more or less) to the Point of Tangency; thence South 78° 31' 37" East along said Southerly right-of-way line of Lake Georgia Drive a distance of 435.00 feet (more or less) to the Point of Tangency of a curve concave Northerly, having a radius of 335.00 feet (more or less) and a central angle of 44° 40' 00" (more or less); thence along said Southerly right-of-way line of Lake Georgia Drive and along the arc of said curve an arc distance of 261.16 feet (more or less) to the Point of Tangency; thence North 56° 48' 23" East along said Southerly right-of-way line a distance of 398.84 feet (more or less) to a point on said Northerly line of the Southeast 1/4 of the Southeast 1/4 of said Section 6; thence South 84° 05' 50" West along said Northerly line a distance of 1,133.46 feet (more or less) to the Point of Beginning.

Parcel 5

Township 22 South, Range 31 East

Section 7

All of Section 7, Less the East 1/2 of the Southeast 1/4 excluding the North 145.00 feet of the Northeast 1/4 of the Northeast 1/4 of the Southeast 1/4 of Section 7, Less the Southeast 1/4 of the Southwest 1/4 of the Southeast 1/4.

Effective Date:

By:


Forrest L. Lutsen, Vice President
Finance and Administration

ORANGE COUNTY

Description Of Territory Served

UNIVERSITY SHORES (Cont.)

Parcel 6

Township 22 South, Range 31 East

Section 18

The West 3/4 of the West 1/2 of said Section 18 (Less the South 915.00 feet thereof); together with the South 350.00 feet of the East 1/2 of the Northeast 1/4 of the Southwest 1/4 of said Section 18; together with the Southeast 1/4 of the Southwest 1/4 of said Section 18 (Less the South 915.00 feet thereof).

Parcel 7

Township 22 South, Range 31 East

Section 5

The East 1/2 of the Southwest 1/4 of Section 5, the Southwest 1/4 of the Southwest 1/4, and the West 1/2 of the Southeast 1/4.

Together with:

Begin at the Southeast corner of the Northwest 1/4 of the Southwest 1/4 of said Section 5; thence run South 89° 54' 34" West along the South line of the Northwest 1/4 of the Southwest 1/4 of said Section 5 a distance of 1,143.81 feet (more or less) to a point on the Easterly right-of-way line of Dean Road (S.R. 425); thence run Northeasterly (North 34° 27' 37" East more or less) along said Easterly right-of-way line a distance of 812.43 feet (more or less) to a point on the North line of the South 1/2 of the Northwest 1/4 of the Southwest 1/4 of said Section 5; thence North 89° 51' 08" East along said North line a distance of 710.00 feet (more or less) to a point on the East line of the Northwest 1/4 of the Southwest 1/4 of said Section 5; thence South 02° 12' 50" West along said East line a distance of 670.39 feet (more or less) to the Point of Beginning.

Parcel 8

Township 22 South, Range 30 East

Section 11

The East 1/2 of the Northeast 1/4 (Less the Northeast 1/4 of the Northeast 1/4 of the Northeast 1/4); and the East 330.00 feet of the Southeast 1/4 of the Northwest 1/4 of the Northeast 1/4; and the East 185.00 feet of the Northeast 1/4 of the Northwest 1/4 of the Northeast 1/4; and the Southwest 1/4 of the Northeast 1/4 (Less the Southwest 1/4 of the Southwest 1/4 of the Northeast 1/4, and Less the North 330.00 feet of the Southwest 1/4 of the Northeast 1/4); and the East 1/2 of the Southeast 1/4; and the South 330.00 feet of the Southwest 1/4 of the Southeast 1/4 (Less the Southwest 1/4 of the Southwest 1/4 of the Southwest 1/4 of the Southeast 1/4).

Effective Date:

By:

Forrest L. Lutsen
Forrest L. Lutsen, Vice President
Finance and Administration

ORANGE COUNTY

Description Of Territory Served

UNIVERSITY SHORES (Cont.)

Parcel 9

Township 22 South, Range 30 East

Section 14

The East 110.00 feet of the North 398.30 feet. Also the East 331.00 feet of the South 264.00 feet of the North 662.30 feet.

Effective Date:

By:


Forrest L. Lutsen, Vice President
Finance and Administration

OSCEOLA COUNTY

Territory Served

<u>Plant Name</u>	<u>Cert. No.</u>	<u>Order No.</u>	<u>Order Issued</u>	<u>Docket Number</u>	<u>Filing Type</u>
Buenaventura Lakes	289-S	1325	10/31/95	941151-WS	Trnstr; Add'l. Terr.

Effective Date:

By:


Forrest L. Lidsen, Vice President
Finance and Administration

OSCEOLA COUNTY

Communities Served

Plant
Name

Development
Name

Buenaventura Lakes

Buenaventura Lakes

Effective Date:

By:

Forrest L. Ludsen

Forrest L. Ludsen, Vice President
Finance and Administration

OSCEOLA COUNTY
Description of Territory Served

BUENAVENTURA LAKES

In Township 25 South, Range 29 East, Osceola County, Florida:

All or part of Sections 1, 2 and 12.

And in Township 25 South, Range 30 East, Osceola County, Florida:

All or part of Sections 6, 7, 8, 17, and 18.

The above areas being more particularly described as follows:

Begin at the Northeast corner of aforementioned Section 7, Township 25 South, Range 30 East, thence South 00° 07' 52" West along the Easterly line of said Section 7 a distance of 2,647.60 feet; thence South 89° 51' 51" East departing said line a distance of 2,660.41 feet; thence South 00° 21' 11" West a distance of 1.95 feet to a point on the Northwestern right-of-way line of State Road 530; thence South 33° 50' 37" West following said right-of-way line a distance of 3,741.53 feet; thence North 89° 29' 40" West departing said right-of-way line a distance of 1,348.81 feet; thence South 89° 43' 20" West a distance of 1,930.30 feet; thence South 89° 59' 31" West a distance of 2,616.73 feet; thence South 89° 49' 33" West a distance of 2,529.26 feet; thence South 89° 47' 45" West a distance of 1,260.21 feet to a point on the Northeastly right-of-way line of Florida's Sunshine State Parkway; thence North 19° 32' 18" West along said right-of-way line a distance of 4,224.37 feet; thence North 89° 55' 22" East departing said right-of-way line a distance of 22.29 feet; thence North 00° 11' 04" East along the Westerly line of Section 12 a distance of 1,379.83 feet; thence North 89° 47' 38" West a distance of 494.73 feet to a point on the aforementioned right-of-way of the Sunshine State Parkway; thence North 19° 32' 18" West along said right-of-way line a distance of 5,622.16 feet; thence North 89° 58' 17" East departing said right-of-way line a distance of 2,372.23 feet; thence North 89° 50' 55" East a distance of 5,122.77 feet; thence North 89° 53' 57" East a distance of 664.51 feet; thence South 00° 13' 33" East a distance of 1,326.93 feet; thence North 89° 52' 55" East a distance of 662.62 feet; thence South 00° 08' 37" East a distance of 2,321.63 feet; thence North 89° 51' 10" East a distance of 2,640.73 feet; thence South 00° 05' 34" West a distance of 1,657.21 feet; thence North 89° 49' 55" East along the North line of aforementioned Section 7 a distance of 1,322.08 feet to the Point of Beginning.

And

The S ½ of the SW ¼ of the NE ¼; the S ½ of the SE ¼ of the NW ¼; the N ¼ of the NW ¼ of the SE ¼; the N ¼ of the NE ¼ of the SW ¼; the S ½ of the SE ¼ of the NE ¼; and the N ¼ of the NE ¼ of the SE ¼; all in Section 6, Township 25 South, Range 30 East, Osceola, Florida.

Subject to easement for ingress and egress over and across the Easterly 30 feet of the lands described as: the N ¼ of the NE ¼ of the SE ¼, and the Easterly 30 feet of the Southerly 30 feet of the NE ¼, all in Section 6, Township 25 South, Range 30 East, Osceola County Florida.

Effective Date:

By:

Forrest L. Ludsen
Forrest L. Ludsen, Vice President
Finance and Administration

OSCEOLA COUNTY
Description of Territory Served

BUENAVENTURA LAKES (Cont.)

And

The SE ¼ of the SE ¼ and the S ¼ of the NE ¼ of the SE ¼, all in Section 6, Township 25 South, Range 30 East, Osceola County, Florida.

And

Approximately 200 acres of improved land located in Osceola County, Florida, described as follows:

The N ½ of the NE ¼; the N ½ of the S ½ of the NE ¼; the NE ¼ of the NW ¼; the N ½ of the SE ¼ of the NW ¼; and the E ½ of the NW ¼ of the NW ¼, all lying in Section 6, Township 25 South, Range 30 East, Osceola County, Florida, and containing 191.44 acres more or less.

A portion of the NW ¼ of Section 5, Township 25 South, Range 30 East, Osceola County, Florida, described as follows:

Begin at the NW corner of the NW ¼ of said Section 5; thence South 16° 52' 33" East a distance of 532.16 feet; thence South 28° 09' 15" East a distance of 240.00 feet; thence North 89° 49' 09" West a distance of 270.00 feet to a point on the West line of the NW ¼ of said Section 5; thence North 00° 10' 51" East, along said West line of the NW ¼ of said Section 5, a distance of 720.00 feet to the Point of Beginning. This portion contains 1.55 acres more or less.

A portion of the NW ¼ of Section 5, Township 25 South, Range 30 East, Osceola County, Florida, described as follows:

Commence at the NW corner of the NW ¼ of said Section 5; thence South 00° 10' 51" West, along the West line thereof for a distance of 1,321.09 feet from the Point of Beginning; thence South 50° 35' 41" East a distance of 370.00 feet; thence South 27° 13' 52" East a distance of 419.84 feet to a point on the North line of the South 720 feet of the SW ¼ of the NW ¼ of said Section 5; thence South 89° 48' 01" West, along said North line a distance of 479.93 feet to a point on the West line of the NW ¼ of said Section 5; thence North 00° 10' 51" East, along said West line a distance of 609.86 feet to the Point of Beginning. This portion contains 4.06 acres more or less.

And

A portion of Section 5, Township 25 South, Range 30 East, Osceola County, Florida, described as follows:

Beginning at the Northwest corner of said Section 5, run North 89° 54' 00" East along the North line of Section 5 a distance of 2,661.37 feet to the Northeast corner of the NW ¼ of said Section

Effective Date:

By: 
Forrest L. Lutsen, Vice President
Finance and Administration

OSCEOLA COUNTY
Description of Territory Served

BUENAVENTURA LAKES (Cont.)

5; thence North $89^{\circ} 59' 55''$ East a distance of 1,329.50 feet to the Northeast corner of the NW $\frac{1}{4}$ of the NE $\frac{1}{4}$ of said Section 5; thence South $00^{\circ} 02' 00''$ West along the East line of the W $\frac{1}{2}$ of said NE $\frac{1}{4}$ of Section 5, a distance of 1,453.31 feet to the Southerly right-of-way line of Osceola Parkway; said right-of-way line being a curve concave to the Southwest having a radius of 5,649.85 feet, run thence Northwesterly along said curve and Southerly right-of-way line, through a central angle of $09^{\circ} 15' 00''$ a distance of 912.29 feet to the point of tangency, said curve having a chord of 911.30 feet bearing in North $67^{\circ} 29' 21''$ West; run thence North $72^{\circ} 06' 54''$ West along said Southerly right-of-way line a distance of 398.57 feet; thence South $17^{\circ} 53' 06''$ West a distance of 358.00 feet to the Southeast corner of the NE $\frac{1}{4}$ of the NW $\frac{1}{4}$ of said Section 5; thence South $89^{\circ} 51' 37''$ West a distance of 1,331.80 feet to the Southwest corner of said NE $\frac{1}{4}$ of the NW $\frac{1}{4}$ of Section 5; thence South $00^{\circ} 09' 16''$ West, along the East line of the SW $\frac{1}{4}$ of the NW $\frac{1}{4}$ of said Section 5, a distance of 604.81 feet to the North line of the South 720 feet of the SW $\frac{1}{4}$ of the NW $\frac{1}{4}$ of said Section 5; thence South $89^{\circ} 46' 52''$ West, along said North line, a distance of 851.19 feet; thence North $27^{\circ} 14' 36''$ West a distance of 419.92 feet; thence North $50^{\circ} 35' 27''$ West a distance of 370.02 feet to the West line of the NW $\frac{1}{4}$ of said Section 5; thence North $00^{\circ} 09' 56''$ East a distance of 601.09 feet; thence South $69^{\circ} 50' 17''$ East a distance of 270.00 feet; thence North $28^{\circ} 11' 39''$ West a distance of 240.00 feet; thence North $16^{\circ} 52' 49''$ West a distance of 92.18 feet to the Southerly right-of-way line of Osceola Parkway; thence North $16^{\circ} 52' 49''$ West a distance of 439.98 feet to the Point of Beginning.

Effective Date:

By Forrest L. Ludsen
Forrest L. Ludsen, Vice President
Finance and Administration

PASCO COUNTY

Territory Served

<u>Plant Name</u>	<u>Cert. No.</u>	<u>Order No.</u>	<u>Order Issued</u>	<u>Docket Number</u>	<u>Filing Type</u>
Palm Terrace	154-S	21146	04/28/89	890202-WS	Additional Territory Trnsfr; Add'l. Terr.
Palm Terrace	154-S	20140	10/10/88	880472-WS	
Zephyr Shores	154-S	18243	10/05/87	870572-WS	Transfer

Effective Date:

By:

Forrest L. Lutsen

Forrest L. Lutsen, Vice President
Finance and Administration

PASCO COUNTY

Communities Served

Plant
Name

Development
Name

Palm Terrace
Palm Terrace
Palm Terrace

Executive Woods
Palm Terrace Estates
Palm Terrace Gardens

Zephyr Shores

Zephyr Shores

Effective Date:

By: Forrest L. Ludsen
Forrest L. Ludsen, Vice President
Finance and Administration

PASCO COUNTY

Description Of Territory Served

PALM TERRACE

Palm Terrace Gardens

Township 25 South, Range 16 East - Pasco County.

Section 10

All of the Southeast $\frac{1}{4}$ of said section 10 less and EXCEPT the South 470 feet more or less of the East 440 feet more or less.

Executive Woods

Also

The Northerly $\frac{1}{2}$ of the East $\frac{1}{3}$ of the Southwest $\frac{1}{4}$ of said Section 10.

Palm Terrace Estate

Section 15

The Northerly 1000 feet more or less of the East $\frac{1}{3}$ of the Northwest $\frac{1}{4}$ of said section 15.

Effective Date:

By:


Forrest L. Lutsen, Vice President
Finance and Administration

PASCO COUNTY

Description Of Territory Served

ZEPHYR SHORES

Township 26 South, Range 21 East.

Section 17

That portion of the Northwest $\frac{1}{4}$ of said Section lying North and West of State Road 54.

Section 18

The South 666 feet of the North 2,346 feet of the East 1,320 feet of said Section 18.

Effective Date:

By:

Forrest L. Lutsen

Forrest L. Lutsen, Vice President
Finance and Administration

POLK COUNTY

Territory Served

<u>Plant Name</u>	<u>Cert. No.</u>	<u>Order No.</u>	<u>Order Issued</u>	<u>Docket Number</u>	<u>Filing Type</u>
Lake Gibson Estates					

Effective Date:

By: Forrest L. Ludsen
Forrest L. Ludsen, Vice President
Finance and Administration

POLK COUNTY

Communities Served

Plant
Name

Lake Gibson Estates

Development
Name

Lake Gibson Estates

Effective Date:

By:


Forrest L. Lidsen, Vice President
Finance and Administration

POLK COUNTY

Description Of Territory Served

LAKE GIBSON ESTATES

In portions of Section 24 of Township 27 South and Range 23 East and in a portion of the Northwest quarter of the Southwest quarter of Section 19 of Township 27 South and Range 24 East in Polk County, Florida

Point of Commencement at the Northwest corner of Section 24 of Township 27 South and Range 23 East

Call Number	Bearing or Central Angle	Distance or Arc Length	Radius	Annotation
POC	North 90°00'00" East	2,225.39 feet		East along the North line of the Northwest quarter of Section 24, Township 27 South, Range 23 East in Polk County to a point approximately 450' West of the Northeast corner of the Northwest quarter of Section 24 and the Point of Beginning;
1.	South 90°00'00" East	450.00 feet		East along the North line of the North half of the Northwest quarter of Section 24 to the Northeast corner of the North half of the Northwest quarter of Section 24;
2.	South 00°41'05" West	1,328.55 feet		South along the East line of the North half of the Northwest quarter of Section 24 to the Southeast corner of the North half of the Northwest quarter of Section 24 and the Northwest corner of the Southwest quarter of the Northeast quarter of Section 24;
3.	North 89°57'00" East	1,302.48 feet		East along the North line of the Southwest quarter of the Northeast quarter of Section 24 to the Northeast corner of the Southwest quarter of the Northeast quarter of Section and the Northwest corner of the Southeast quarter of the Northeast quarter of Section 24;

Effective Date:

By: 
Forrest L. Lidsen, Vice President
Finance and Administration

POLK COUNTY

Description Of Territory Served

LAKE GIBSON ESTATES (Cont.)

Call Number	Bearing or Central Angle	Distance or Arc Length	Radius	Annotation
4.	North 89°55'25" East	1,538.00 feet		East along the North line of the Southeast quarter of the Northeast quarter of Section 24 to the Northeast corner of the Southeast quarter of the Northeast quarter of Section 24;
5.	South 00°08'30" East	1,591.13 feet		South along the East line of the Southeast quarter of the Northeast quarter of Section 24 and the East line of the Northeast quarter of the Southeast quarter of Section 24 to a point approximately 280' South of the Northeast corner of the Northeast quarter of the Southeast quarter of Section 24 and approximately 280' South of the Northwest corner of the Southwest quarter of Section 19, Township 27 South, Range 24 East;
6.	North 89°03'04" East	1,007.79 feet		East along a line approximately 280' South of the North line of the Northwest quarter of the Southwest quarter of Section 19 to a point 1,007.79' East of the West line of the Northwest quarter of the Southwest quarter of Section 19;
7.	South 00°03'54" East	530.66 feet		South along a line approximately 1,010' East of the West line of the Northwest quarter of the Southwest quarter of Section 19 to a point approximately 811' South of the North line of the Northwest quarter of the Southwest quarter of Section 19;

Effective Date:

By:

Forrest L. Lutsen
Forrest L. Lutsen, Vice President
Finance and Administration

POLK COUNTY

Description Of Territory Served

LAKE GIBSON ESTATES (Cont.)

<u>Call Number</u>	<u>Bearing or Central Angle</u>	<u>Distance or Arc Length</u>	<u>Radius</u>	<u>Annotation</u>
8.	South 88°52'47" West	1,010.01 feet		West along a line approximately 811' South of the North line of the Northwest quarter of the Southwest quarter of Section 19 to a point on the West line of the Northwest quarter of the Southwest quarter of Section 19 and the East line of the Northeast quarter of the Southeast quarter of Section 24 approximately 811' South of the Northeast corner of the Northeast quarter of the Southeast quarter of Section 24;
9.	South 00°03'50" East	514.75 feet		South along the East line of the Northeast quarter of the Southeast quarter of Section 24 to the Southeast corner of the Northeast quarter of the Southeast quarter of Section 24 and the Northeast corner of the Southeast quarter of the Southeast quarter of Section 24;
10.	South 00°03'50" East	1,329.70 feet		South along the East line of the Southeast quarter of the Southeast quarter of Section 24 to the Southeast corner of the Southeast quarter of the Southeast quarter of Section 24;
11.	South 89°24'10" West	1,147± feet		West along the South line of the Southeast quarter of the Southeast quarter of Section 24 to the point of intersection with the Eastern shoreline Lake Gibson;

Effective Date:

By:

Forrest L. Ludden
Forrest L. Ludden, Vice President
Finance and Administration

POLK COUNTY

Description Of Territory Served

LAKE GIBSON ESTATES (Cont.)

Call Number	Bearing or Central Angle	Distance or Arc Length	Radius	Annotation
12.	Meandering Northwestern	3,691± feet		Meandering Northwesternly along the Eastern shoreline of Lake Gibson through South half of the Southeast quarter and North half of the Southeast quarter of the Southwest quarter and slightly into the Southern part of the Northeast quarter of the Southwest quarter of Section 24 and then along the South line of the Northeast quarter of the Southwest quarter of Section 24 to the Southwest corner of the Northeast quarter of the Southwest quarter of Section 24;
13.	North 00°40'30" East	644.70 feet		North along the West line of the Northeast quarter of the Southwest quarter and the East line of the Northwest quarter of the Southwest quarter of Section 24 to the point of intersection with the South line of the North half of the Northwest quarter of the Southwest quarter of Section 24;
14.	South 89°59'35" East	242.52 feet		West along the South line of the North half of the Northwest quarter of the Southwest quarter of Section 24 to a point 242.52' West of the East line of the Northwest quarter of the Southwest quarter of Section 24;
15.	North 89°08'51" West	576.46 feet		West along the South line of the North half of the Northwest quarter of the Southwest quarter of Section 24 to a point 818.96' West of the East line of the Northwest quarter of the Southwest quarter of Section 24;

Effective Date:

By: *Forrest L. Lutsen*
Forrest L. Lutsen, Vice President
Finance and Administration

POLK COUNTY

Description Of Territory Served

LAKE GIBSON ESTATES (Cont.)

<u>Call Number</u>	<u>Bearing or Central Angle</u>	<u>Distance or Arc Length</u>	<u>Radius</u>	<u>Annotation</u>
16.	North 00°32'05" East	655.80 feet		North along a line approximately 820' West of the East line of the North half of the Northwest quarter of the Southwest quarter of Section 24 to a point on the North line of the Northwest quarter of the Southwest quarter of Section 24 and the South line of the Southwest quarter of the Northwest quarter of Section 24 approximately 820' West of the Southeast corner of the Southwest quarter of the Northwest quarter of Section 24;
17.	North 89°42'23" West	518.50 feet		West along the South line of the Southwest quarter of the Northwest quarter of Section 24 to the Southwest corner of the Southwest quarter of the Northwest quarter of Section 24;
18.	North 00°44'25" East	1,326.96 feet		North along the West line of the Southwest quarter of the Northwest quarter of Section 24 to the Northwest corner of the Southwest quarter of the Northwest quarter of Section 24;
19.	South 89°59'35" East	1,338.41 feet		East along the North line of the Southwest quarter of the Northwest quarter of Section 24 to the Northeast corner of the Southwest quarter of the Northwest quarter of Section 24 and the Northwest corner of the Southeast quarter of the Northwest quarter of Section 24;

Effective Date:

By: Forrest L. Lutsen
Forrest L. Lutsen, Vice President
Finance and Administration

POLK COUNTY

Description Of Territory Served

LAKE GIBSON ESTATES (Cont.)

<u>Call Number</u>	<u>Bearing or Central Angle</u>	<u>Distance or Arc Length</u>	<u>Radius</u>	<u>Annotation</u>
20.	South 89° 59' 59" East	888.27 feet		West along the North line of the Southeast quarter of the Northwest quarter of Section 24 and the South line of the Northeast quarter of the Northwest quarter of Section 24 to a point approximately 450' West of the Southeast corner of the Northeast quarter of the Northwest quarter of Section 24;
21.	North 00°41'05" East	1,329.15 feet		North along a line approximately 450' West of the East line of the Northeast quarter of the Northwest quarter of Section 24 to a point on the North line of the Northeast quarter of the Northwest quarter of Section 24 and the Point of Beginning this point being approximately 450' West of the Northeast corner of the Northeast quarter of the Northwest quarter of Section 24.

Effective Date:

By: 
Forrest L. Lutsen, Vice President
Finance and Administration

PUTNAM COUNTY

Territory Served

Plant Name	Cert. No.	Order No.	Order Issued	Docket Number	Filing Type
Beecher's Point	284-S	1293	09/07/93	930443-WS	Additional Territory
Beecher's Point	284-S	20469	12/20/88	880292-WS	Trnsfr; Add'l. Terr.
Palm Port	284-S	1293	09/07/93	930443-WS	Additional Territory
Palm Port	284-S	9845-A	04/07/81	800368-WS(MC)	Correction
Palm Port	284-S	9845	03/03/81	800368-WS(TC)	Trnsfr; Add'l. Terr.
Park Manor	284-S	13844	11/09/84	840395-WU	Additional Territory
Silver Lake Oaks	284-S	23397	08/23/90	891187-WS	Trnsfr; Add'l. Terr.

Effective Date:

By:


Forrest L. Lidsen, Vice President
Finance and Administration

PUTNAM COUNTY

Communities Served

Plant
Name

Development
Name

Beecher's Point

Riverbend

Palm Port

Palm Port

Park Manor

Park Manor

Silver Lake Oaks

Silver Lake Oaks

Effective Date:

By:


Forrest L. Ludden, Vice President
Finance and Administration

PUTNAM COUNTY

Description Of Territory Served

BEECHER'S POINT

Township 12 South, Range 26 East.

Section 40

Being a part of the Triay Grant, Section 40 Township 12 South, Range 26 East, and more particularly described as follows:

Commence at a U.S.D.A. Mon. No. 19, 2.5 feet South of the North line of said Grant; thence continue Southerly 2483 feet to U.S.D.A. Mon. No. 18; thence run West a distance of 198 feet to U.S.D.A. Mon. No. 17; thence S 89° 34' 43" West, 1839.25 feet to the Point of Beginning; thence S 0° 25' 17" East 50.00 feet; thence S 89° 34' 43" West 971.98 feet; thence S 24° 51' 48" East, 90.00 feet; thence S 65° 08' 12" West, 803.17 feet; thence S 76° 55' 15" West, 310.60 feet; thence S 0° 27' 10" East, 742.6 feet more or less to the Northerly Shoreline of Little Lake George; thence Westerly, Northerly and Easterly along the Shoreline of said Lake and the St. Johns River a distance of 3320 feet more or less; thence leaving said Shoreline S 32° 49' 07" East, 190 feet more or less thence N 65° 08' 12" East, 200.00 feet; thence N 89° 34' 43" East, 982.59 feet to the Point of Beginning.

Effective Date:

By: Forrest L. Lutsen
Forrest L. Lutsen, Vice President
Finance and Administration

PUTNAM COUNTY

Description Of Territory Served

PALM PORT

Point of Beginning being at the Southwest corner of Section 40, Township 9 South, Range 27 East, Putnam County, Florida, where Cow's Creek forms, thence running 1,600 feet more or less along the North side of Cow's Creek in the Easterly direction to the Westerly right-of-way of East River Drive, thence 1,840 feet more or less in the Northwesterly direction along said right-of-way to the Northerly right-of-way of Cypress Drive, thence running 1,700 feet more or less in the Westerly direction to the water's edge of the St. John's River, thence following the water's edge of said river in the Southerly direction for 2,200 feet more or less to the Point of Beginning.

Effective Date:

By: Forrest L. Ludson
Forrest L. Ludson, Vice President
Finance and Administration

PUTNAM COUNTY

Description Of Territory Served

PARK MANOR

Township 10 South, Range 25 East, Putnam County, Florida.

Section 18

The NE $\frac{1}{4}$ of the SW $\frac{1}{4}$ of the NW $\frac{1}{4}$ of said Section 18.

Effective Date:

By:

Forrest L. Lutsen

Forrest L. Lutsen, Vice President
Finance and Administration

PUTNAM COUNTY

Description Of Territory Served

SILVER LAKE OAKS

Township 10 South, Range 26 East, Putnam County, Florida.

Section 17

The West 532 feet of the South 1430 feet of the East 922 feet of the Southeast $\frac{1}{4}$ of
Section 17, Township 10 South, Range 26 East, Putnam County, Florida.

Effective Date:

By:

Forrest L. Lutsen
Forrest L. Lutsen, Vice President
Finance and Administration

SEMINOLE COUNTY

Territory Served

Plant Name	Cert. No.	Order No.	Order Issued	Docket Number	Filing Type
Apple Valley	226-S	0414	03/27/95	930130-WS	Additional Territory
Apple Valley	226-S	9843	03/03/81	780813-WS	Additional Territory
Apple Valley	226-S	7713	03/24/77	760768-WS(EX)	Additional Territory
Apple Valley	226-S	7588	01/17/77	750761-S	Original Certificate
Chuluota	226-S	0414	03/27/95	930130-WS	Additional Territory
Chuluota	226-S	16162	05/28/86	860585-WS	Additional Territory
Chuluota	226-S	9988	05/05/81	780278-WS(TC)	Transf; Terr. Amend.
Florida Central Commerce Park	226-S	21913	09/19/89	881573-SU	Transf; Add'l. Terr.
Meredith Manor	226-S	0414	03/27/95	930130-WS	Additional Territory
Meredith Manor	226-S	9254	02/19/80	790816-S(EX)	Additional Territory

Effective Date:

By:

Forrest L. Lutsen

Forrest L. Lutsen, Vice President
Finance and Administration

SEMINOLE COUNTY

Communities Served

Plant
Name

Apple Valley

Chuluota

Florida Central Commerce Park

Meredith Manor

Development
Name

Apple Valley

Chuluota

Florida Central Commerce Park

Brantley Harbor

Effective Date:

By:



Forrest L. Ludson, Vice President
Finance and Administration

SEMINOLE COUNTY

Description Of Territory Served

APPLE VALLEY

Township 21 South, Range 29 East, Seminole County, Florida.

Section 11

All of Section 11 lying West of Interstate 4 (State Road 400), less and except, the East ½ of the Northwest ¼ of the Northwest ¼, less and except, that portion of the Northwest ¼ of the Northeast ¼ of the Northwest ¼ lying West of Interstate 4 (State Road 400) of said section, less and except, the South 700 feet of the Northwest ¼ of the Southwest ¼ of said section, less and except, the Southwest ¼ of the Southwest ¼ of said section, less and except, that portion of the Southeast ¼ of the Southwest ¼ lying West of Interstate 4 (State Road 400) of said section, less and except, the South 365 feet of the West 220 feet of the Northeast ¼ of the Southwest ¼ of said section, less and except, the North 165 feet of the East 200 feet of the West 390 feet of the Southwest ¼ of the Northeast ¼ of the Northwest ¼ of said section.

Effective Date:

By:



Forrest L. Lutsen, Vice President
Finance and Administration

SEMINOLE COUNTY

Description Of Territory Served

CHULUOTA

Township 21 South, Range 32 East; Seminole County, Florida.

Section 20

The East $\frac{1}{2}$ of Section 20.

Section 21

The Southwest $\frac{1}{4}$ and the West $\frac{1}{2}$ of the Southeast $\frac{1}{4}$, the North 990 feet of the West 660 feet of the Southwest $\frac{1}{4}$ of the Northwest $\frac{1}{4}$ of Section 21.

Section 28

The Northwest $\frac{1}{4}$ and the West $\frac{1}{2}$ of the Northeast $\frac{1}{4}$ of said Section 28.

Section 29

The East $\frac{1}{2}$ of the Northeast $\frac{1}{4}$ of said Section 29.

Effective Date:

By:

Forrest L. Lutsen

Forrest L. Lutsen, Vice President
Finance and Administration

SEMINOLE COUNTY

Description Of Territory Served

FLORIDA CENTRAL COMMERCE PARK

Township 21 South, Range 30 East, Seminole County, Florida.

Section 6

The NW ¼ of the SE ¼

And the E ½ of the SW ¼

And the E 100' of the NW ¼ of the SW ¼

And the SE ¼ of the NW ¼

And the E 100' of the SW ¼ of the NW ¼

And the E 570' of the S 430' and the E 125' of the N 890' of the NE ¼ of the NW ¼

And the SW ¼ of the NE ¼

And the NW ¼ of the NE ¼ less (The NE ¼ of the NW ¼ of the NE ¼ and the N 271' of the E 317' of the SE ¼ of the NW ¼ of the NE ¼)

And all that part of the S 1049' of the E ½ of the NE ¼ that lies West of the Westerly R/W line of the Seaboard Coastline Railroad.

Effective Date:

By:



Forrest L. Lutsen, Vice President
Finance and Administration

SEMINOLE COUNTY

Description Of Territory Served

MEREDITH MANOR

Township 21 South, Range 29 East, Seminole County, Florida

Section 4

That portion of the West 1/4 of the Southeast 1/4 of Section 4 lying Northerly of State Road No. 434 and South of Susie Channel and Lake Rena.

Effective Date:

By:

Forrest L. Lutsen

Forrest L. Lutsen, Vice President
Finance and Administration

ST. LUCIE COUNTY

Territory Served

<u>Plant Name</u>	<u>Cert. No.</u>	<u>Order No.</u>	<u>Order Issued</u>	<u>Docket Number</u>	<u>Filing Type</u>
Tropical Isles	482-S	0621	04/21/93	930075-SU	Grandfather Cert.

Effective Date:

By: Forrest L. Lidsen
Forrest L. Lidsen, Vice President
Finance and Administration

ST. LUCIE COUNTY

Communities Served

Plant
Name

Development
Name

Tropical Isles

Tropical Isles

Effective Date:

By: Forrest L. Lutsen
Forrest L. Lutsen, Vice President
Finance and Administration

ST. LUCIE COUNTY

Description Of Territory Served

TROPICAL ISLES

Township 36 South, Range 40 East, St. Lucie County, Florida.

Section 10

The Northeast $\frac{1}{4}$ of the Northeast $\frac{1}{4}$ and the East $\frac{1}{2}$ of the Northwest $\frac{1}{4}$ of the Northeast $\frac{1}{4}$ and the Southwest $\frac{1}{4}$ of the Northwest $\frac{1}{4}$ of the Northeast $\frac{1}{4}$ and the North $\frac{1}{2}$ of the Southeast $\frac{1}{4}$ of the Northeast $\frac{1}{4}$ and the East 10 feet of the North $\frac{1}{2}$ of the Southwest $\frac{1}{4}$ of the Northeast $\frac{1}{4}$.

Effective Date:

By Forrest L. Lutsen
Forrest L. Lutsen, Vice President
Finance and Administration

VOLUSIA COUNTY

Territory Served

<u>Plant Name</u>	<u>Cert. No.</u>	<u>Order No.</u>	<u>Order Issued</u>	<u>Docket Number</u>	<u>Filing Type</u>
Deltona	182-S	1449	10/04/93	930153-WS	Add & Delete Terr.
Deltona	182-S	25575	01/07/92	910662-WS	Corp. Reorg.
Deltona Utilities	048-S	22307	12/12/89	881501-WS	Trnsfr. Org. Control
Deltona Utilities	048-S	21297	05/30/89	890464-WS	Additional Territory
Deltona Utilities	048-S	14811	08/29/85	850187-WS	Additional Territory
Deltona Utilities	048-S	9560	09/22/80	800152-S	Additional Territory
Deltona Utilities	048-S	9377	05/21/80	790324-WS(TC)	Trnsfr. to Subsidiary
Deltona Utilities	048-S	6713-A	11/02/76	74042-S(EX)	Correction
Deltona Utilities	048-S	7210	04/19/76	760252-S(EX)	Additional Territory
Deltona Utilities	048-S	6713	06/11/75	74042-S(EX)	Additional Territory
Deltona Utilities	SS-89	4771	10/09/69	69297-S	Original Certificate
Jungle Den	182-S	1449	10/04/93	930153-WS	Additional Territory
Jungle Den	182-S	20869	03/09/89	880605-WS	Trnsfr. Add'l. Terr.
Sugar Mill	182-S	19841	08/22/88	870936-WS	Transfer

Effective Date:

By: Forrest L. Lutsen
Forrest L. Lutsen, Vice President
Finance and Administration

VOLUSIA COUNTY

Communities Served

Plant
Name

Development
Name

Deltona
Deltona

Deltona Lakes
Enterprise

Jungle Den

Jungle Den

Sugar Mill

Sugar Mill

Effective Date:

By: 
Forrest L. Lutsen, Vice President
Finance and Administration

VOLUSIA COUNTY

Description Of Territory Served

DELTONA

Township 18 South, Range 30 East, Volusia County, Florida.

Sections 13, 24, 25, 35 and 36

That portion of said Sections 13, 24, 25, 35 and 36 which is lying Easterly of the right-of-way of Interstate 4.

Township 18 South, Range 31 East, Volusia County, Florida.

All of Sections 1, 2 and 3

Section 8

The Southeast $\frac{1}{4}$ of said Section 8 and the Southeast $\frac{1}{4}$ of the Southwest $\frac{1}{4}$ of said Section 8.

Section 10

The East $\frac{1}{2}$ of the Northeast $\frac{1}{4}$ and the Northwest $\frac{1}{4}$ of the Northeast $\frac{1}{4}$ of said Section 10 and that portion of the Northwest $\frac{1}{4}$ of said Section 10 which is more particularly described as follows: Begin at the Northeast corner of the Northwest $\frac{1}{4}$ of said Section 10; thence run North $88^{\circ}49'22''$ West along the North boundary of the Northwest $\frac{1}{4}$ of said Section 10 to the Northwest corner of said Section 10; thence run South $00^{\circ}24'01''$ East along the West boundary of said Section 10, 2350.93 feet; thence run North $89^{\circ}56'04''$ East, 658.92 feet; thence run South $00^{\circ}20'21''$ East, 333.80 feet; thence run North $89^{\circ}43'08''$ East, 500.05 feet to a point which is also the Southeastern boundary of the Florida Power & Light Company 110 foot right-of-way; thence run North $47^{\circ}52'27''$ East, along said Florida Power & Light boundary, 2022± to a point on the East boundary of the Northwest $\frac{1}{4}$ of said Section 10; thence run northerly along the East boundary of the Northwest $\frac{1}{4}$ of said Section 10 to the Northeast corner of the Northwest $\frac{1}{4}$ of said Section 10 which is also the Point of Beginning.

All of Sections 11, 12 and 13

Section 14

All of Section 14 less and except the following described territory: Begin at the Northwest corner of the South $\frac{1}{2}$ of said Section 14; thence run South $89^{\circ}51'38''$ East a distance of 1008.91 feet; thence run North $00^{\circ}09'11''$ West for a distance of 2461.10 feet; thence run North $51^{\circ}11'13''$ West for a distance of 286.17 feet; thence run North $89^{\circ}59'28''$ West for a distance of 767.61 feet to the Northwest corner of said Section 14; thence run Southerly along the West boundary of said Section 14 to the Northwest corner of the South $\frac{1}{2}$ which is also the Point of Beginning.

Effective Date:

By:



Forrest L. Ludden, Vice President
Finance and Administration

VOLUSIA COUNTY

Description Of Territory Served

DELTONA (Cont.)

Section 15

The South ½ of the Southeast ¼ of said Section 15 and that portion of the North ½ of the Southeast ¼ of said Section 15 that is more particularly described as follows: Begin at the Northwest corner of the North ½ of the Southeast ¼, thence run North 62°43'46" East a distance of 2971.21 feet to the Northeast corner of the Southeast ¼ of said Section 15; thence run Southerly along the East boundary of said Section 15 to the Northeast corner of the South ½ of the Southeast ¼ of said Section 15; thence run Westerly along the North boundary of the South ½ of the Southeast ¼ of said Section 15; thence run Northerly along the West boundary of said Section 15 to the Point of Beginning.

Section 17

All of said Section 17 less and except the Northwest ¼ of the Northwest ¼ of said Section 17.

Section 18

That portion of the South ¾ of said Section 18 which is lying Easterly of the right-of-way of Interstate 4.

All of Sections 19, 20, 21, 22, 23, 24, 25, 26, 27, 28, 29, 30, 31, 32, 33, 34, 35 and 36.

Township 18 South Range 32 East, Volusia County, Florida

Section 31

That portion of said Section 31 which is more particularly described as follows: Begin at the Northwest corner of the Southwest ¼ of said Section 31; thence run South 00°26'20" East 122.22 feet; thence North 89°35'55" East 3760.4 feet; thence run South 00°26'20" East 1601.42 feet to a point intersecting with the Northern right-of-way line of S.R. 415; thence South 63°48'55" West 667.21 feet along said North right-of-way line of S.R. 415; thence leaving right-of-way run South 89°32'15" West 719.04 feet; thence South 00°26'20" East 516.56 feet, to a point intersecting with the Northern right-of-way line of S.R. 415; thence South 46°29'55" West 217.52 feet along said North right-of-way line of S.R. 415; thence leaving right-of-way run South 89°32'15" West 2281.30 feet; thence Northwesterly along a curve to the right having a radius of 427.43 feet, and a central angle of 19°26'58" a distance of 145.09 feet, then Westerly along a curve to the left having a radius of 270 feet, and a central angle of 19°12'47" a distance of 90.54 feet, to the South line of said Section 31; thence run South 89°46'26" along this line 49.11 feet to the Southwest corner of said Section 31; thence run North 00°26'20" West along the West Section line of said Section 31, a distance of 1213± to the said Point of Beginning.

Effective Date:

By: 
Forrest L. Lidsen, Vice President
Finance and Administration

VOLUSIA COUNTY

Description Of Territory Served

DELTONA (Cont.)

Township 19 South, Range 30 East, Volusia County, Florida.

Section 1

That portion of Section 1 which is lying Northerly of the shoreline of Lake Monroe.

Section 2

That portion of the Northeast $\frac{1}{4}$ of said Section 2 which is more particularly described as follows: Begin at the Northeast corner of said Section 2; thence run South $00^{\circ}10'00''$ West along the East boundary of said Section 2, 1256.00 feet to a point which is also the North side of F.E.C. Railroad right-of-way; thence run South $76^{\circ}01'20''$ West along said right-of-way line, 2176.20 feet; thence run North $13^{\circ}15'20''$ East, 1498.65 feet \pm to a point on the North boundary of said Section 2; thence run South $89^{\circ}29'20''$ East along the North boundary of said Section 2 to the Northeast corner of said Section 2 which is also the Point of Beginning.

Plus,

That portion of the North 800 feet of the Northwest $\frac{1}{4}$ of the Southwest $\frac{1}{4}$ of said Section 2. Together with that portion of the North 1000 feet of the South 1320 feet of the East $\frac{3}{4}$ of the North $\frac{1}{2}$ of said Section 2, along with the South 1000 feet of the Southwest $\frac{1}{4}$ of the Northwest $\frac{1}{4}$ lying South of the F.E.C. Railroad right-of-way.

Section 3

That portion of the North 720 feet and the East 720 feet of the Northeast $\frac{1}{4}$ of the Southeast $\frac{1}{4}$ of Section 3, together with that portion of the South 100 \pm feet of the East 720 feet of the Northeast $\frac{1}{4}$ lying South of F.E.C. Railroad right-of-way.

Township 19 South, Range 31 East, Volusia County, Florida.

Section 1

The West $\frac{1}{2}$ of said Section 1.

All of Sections 2, 3, 4 and 5.

Sections 6 and 7

That portion of said Section 6 & 7 which is located Northerly of Lake Monroe.

All of Sections 8, 9, 10 and 11

Section 12

The West $\frac{1}{2}$ of said Section 12.

Effective Date:

By: 
Forrest L. Lutsen, Vice President
Finance and Administration

VOLUSIA COUNTY

Description Of Territory Served

DELTONA (Cont.)

Section 16

That portion of said Section 16 which is lying Northerly of the North shoreline of Lake Monroe.

Section 17

That portion of said Section 17 which is lying Northeasterly of the shoreline of Lake Monroe.

Proposed Territory to be Deleted:

Less and except all of the area known as Enterprise, Volusia County, Florida, described as follows:

In Township 19 South, Range 31 East, Volusia County, Florida.

Section 4

The South ½ of said Section 4.

Section 5

The South ½ of said Section 5.

Sections 8, 9, 16 and 17

All the land area North of the shoreline of Lake Monroe lying in portions of said Sections 8, 9, 16 and 17.

Effective Date:

By: 
Forrest L. Lidsen, Vice President
Finance and Administration

VOLUSIA COUNTY

Description Of Territory Served

JUNGLE DEN

A portion of Sections 19 and 30, Township 15 South, Range 28 East, Volusia County, Florida, described as follows:

Commencing at the Northeast corner of the Southeast $\frac{1}{4}$ of Section 19, Township 15 South, Range 28 East, Volusia County, Florida, run thence S $00^{\circ}10'$ W along the East line of said Southeast $\frac{1}{4}$ (said course being the basis of bearings of this description to match local deeds) a distance of 1342.5 feet; thence run S $89^{\circ}07'$ E 60.00 feet to the West right-of-way line of Alice Drive; thence S $00^{\circ}10'$ W along said right-of-way line 380.00 feet to the Point of Beginning; thence N $89^{\circ}07'$ W 80.00 feet; thence S $15^{\circ}22'$ W 80.00 feet; thence S $25^{\circ}25'25''$ W 79.73 feet to the centerline of an existing canal "A"; thence run N $89^{\circ}07'$ W along said centerline 1510 feet more or less to the East edge of St. Johns River; thence meander Southerly and Easterly along the edge of St. Johns River 1300 feet, more or less to reference point "X" in the centerline of an existing canal "B"; thence run N 10° E more or less, 125 feet more or less along said centerline; thence S $68^{\circ}39'$ E 62 feet; thence N $87^{\circ}58'$ E 47.96 feet to the right-of-way line of River Road; thence run along the Northerly right-of-way line S 80° E more or less 1150 feet more or less; thence N 45° E more or less along said Northerly right-of-way line 240 feet more or less; thence S 45° E more or less along said right-of-way line 50 feet more or less to the West right-of-way line of Alice Drive; thence run N 5° E more or less along said West right-of-way line 1090 feet more or less to the Point of Beginning.

Effective Date:

By: 
Forrest L. Lutsen, Vice President
Finance and Administration

VOLUSIA COUNTY

Description Of Territory Served

SUGAR MILL

Order No. 7071

Township 17 South, Range 33 East, Volusia County, Florida.

All of Section 42 of the Joseph Bonelly Grant, located in said Section 10, AND ALSO a portion of U.S. Government Lots 3 and 4 in Section 10, described as follows:

Beginning at the Southwest corner of the Joseph Bonelly Grant, run thence North 28° 31' 23" West along the West line of the Joseph Bonelly Grant 657.27 feet; thence South 01° 49' 05" East, a distance of 558.11 feet to the North right-of-way of State Road 40A; thence South 61° 23' 30" East, a distance of 165.43 feet, along said right-of-way to a point on a curve concave Southeasterly having a radius of 60 feet and a central angle of 59° 34' 41"; run thence Northeasterly along the curve a distance of 62.39 feet, run thence North 79° 07' 22" East a distance of 106.52 feet to the Point of Beginning.

Order No. 19841

Part of the Joseph Bonelly Grant, Section 42, Township 17 South, Range 33 East, lying East of Club House Boulevard, being more fully described as follows:

Commence at a monument at the Southeast corner of said Section 42; thence S 61° 36' 19" W, along the South line of said Section, a distance of 660.00 feet for the Point of Beginning; thence continue along said South line S 61° 36' 19" W, a distance of 1321.68 feet; thence N 28° 36' 08" W, and along the East line of Sugar Mill Country Club and Estates Unit 1, as recorded in Plat Book 29, page 129, Public Records of Volusia County, Florida, a distance of 400.27 feet; thence N 61° 23' 52" E, at right angles to said Unit 1 boundary, 330.00 feet; thence N 28° 36' 08" W, 260.00 feet; thence S 61° 23' 52" W, 216.00 feet; thence N 28° 36' 08" W, 205.65 feet; thence N 80° 20' 37" W, 109.81 feet to the Easterly right-of-way of Club House Boulevard, an 80-foot right-of-way as recorded on the Plat of Brae Burn Unit 1, Plat Book 35, pages 5 through 7, Public Records of Volusia County, Florida; thence along said right-of-way the following courses and distances:

From a tangent bearing of N 09° 39' 23" E, run 241.32 feet along an arc, having a radius of 216.76 feet and a central angle of 63° 47' 14" to a point of tangency; thence N 54° 07' 51" W, 294.55 feet to a point of curvature having a radius of 382.80 feet, concave Easterly; thence 236.62 feet along the arc, through a central angle of 35° 24' 59" to a point of tangency; thence N 18° 42' 52" W, 94.03 feet; S 71° 17' 08" W, 10.00 feet; thence N 17° 53' 26" W, 98.71 feet to a point of curvature, concave Westerly, having a radius of 630.00 feet; thence 136.34 feet, along an arc through a central angle of 12° 23' 57" to a point of reverse curvature, having a radius of 570.00 feet; thence 246.70 feet along an arc, having a central angle of 24° 47' 43" to a point of reverse curvature, having a radius of 630.00 feet; thence 136.34 feet along an arc, having a central angle of 12° 23' 57" to a point of tangency; thence N 17° 53' 26" W, 146.74 feet to a point of curvature,

Effective Date:

By:

Forrest L. Lutsen
Forrest L. Lutsen, Vice President
Finance and Administration

VOLUSIA COUNTY

Description Of Territory Served

SUGAR MILL (Cont.)

having a radius of 670.00 feet concave Easterly; thence 657.74 feet along an arc, having a central angle of $56^{\circ} 14' 51''$, to a point of tangency; thence $N 38^{\circ} 21' 25'' E$, along the right-of-way of Club House Boulevard, as recorded on the Plats of Brae Burn Unit 2, Plat Book 35, Pages 132 and 133, and Sugar Mill Country Club and Estates Unit IV, Plat Book 35, pages 134 and 135, all Public Records of Volusia County, Florida, a distance of 280.02 feet to a point of curvature, having a radius of 726.07 feet, concave Southeasterly; thence 125.52 feet along an arc, having a central angle of $09^{\circ} 54' 19''$ to a point of tangency; thence $N 48^{\circ} 15' 44'' E$, 172.87 feet to a point of curvature, having a radius of 480.00 feet, concave Westerly; thence 557.64 feet along an arc, having a central angle of $66^{\circ} 33' 47''$ to a point of tangency; thence $N 18^{\circ} 18' 03'' W$, 150.00 feet to a point of curvature, having a radius of 2530.00 feet, concave Westerly; thence 731.18 feet along an arc, having a central angle of $16^{\circ} 33' 31''$ to a point of compound curvature, having a radius of 1030.00 feet; thence 409.54 feet, along an arc having a central angle of $22^{\circ} 46' 54''$ to a point of compound curvature, having a radius of 526.94 feet; thence 413.81 feet along an arc having a central angle of $44^{\circ} 59' 40''$ to a point on the South line of a 40-foot Drainage Easement, as recorded on said Sugar Mill Country Club and Estates Unit IV; thence $N 61^{\circ} 31' 38'' E$, 396.71 feet; thence $S 28^{\circ} 28' 22'' E$, 246.00 feet; thence $N 61^{\circ} 31' 38'' E$, 105.00 feet; thence $S 28^{\circ} 28' 22'' E$, 70.00 feet; thence $N 61^{\circ} 31' 38'' E$, 496.00 feet; thence $N 28^{\circ} 28' 22'' W$, 316.00 feet to the South line of said foot Drainage Easement; thence $N 61^{\circ} 31' 38'' E$, 40.19 feet to the East line of said Section 42, said point being 40.00 feet $S 28^{\circ} 41' 18'' E$, of the Northeast corner thereof; thence along said East line, $S 28^{\circ} 41' 18'' E$, 2510.18 feet to the Southwest corner of the Pedro Trope Grant, Section 41, Township 17 South, Range 33 East; thence $S 27^{\circ} 11' 12'' E$, 590.82 feet; thence $S 61^{\circ} 36' 41'' W$, 660.03 feet; thence $S 28^{\circ} 26' 23'' E$, 1979.76 feet to the Point of Beginning.

Containing 134.23 acres more or less.

All of the Pedro Trope Grant, Section 41, Township 17 South, Range 33 East, Except Lots 2 and 3, Block 2, as recorded in Deed Record Book "P", page 514, Public Records of Volusia County, Florida, and EXCEPT the South 25 feet thereof for right-of-way. Containing 138.75 acres, more or less.

Note: Area excludes any other rights-of-way as may exist.

Also:

That part of U.S. Government Lot 4, Section 2, Township 17 South, Range 33 East, described as all of that part of Lot 4 lying West of the Northerly extension of the East line of the Pedro Trope Grant and lying South of Turnbull Bay Road (a County road), and abutting Turnbull Bay Road on the North and the North line of the Pedro Trope Grant on the South.

Effective Date:

By: 
Forrest L. Lutsen, Vice President
Finance and Administration

VOLUSIA COUNTY

Description Of Territory Served

SUGAR MILL (Cont.)

Part of Sections 10 and 15, Township 17 South, Range 33 East, described as follows:

Begin on the Northerly right-of-way line of State Road 40-A and/or Pioneer Trail, as now laid out and used, at an intersection with the North line of said Section 10; thence N 61° 16' 29" W, along said right-of-way line 150.10 feet to the Easterly right-of-way line of Club House Boulevard, as recorded by a "Partial Replat of Sugar Mill Country Club and Estates Unit II and III", Plat Book 35, page 145, Public Records of Volusia County, Florida; thence along said right-of-way line N 28° 38' 26" E, 114.75 feet to a point of curvature having a radius of 25.00 feet, concave Southerly; thence 39.27 feet along the arc through a central angle of 90° 00' 00" to a point of tangency; thence S 61° 21' 34" E, along the Southerly right-of-way line of Sweet Bay Avenue, 41.24 feet to a point of curvature, having a radius of 367.53 feet, concave Southerly; thence 70.56 feet along the arc, through a central angle of 11° 00' 00" to a point of tangency; thence S 50° 21' 34" E, 100.00 feet to a point of curvature, having a radius of 235.00 feet, concave Northerly; thence 166.44 feet along the arc, through a central angle of 40° 34' 46" to a point of tangency; thence N 89° 03' 40" E, 318.04 feet to a point of curvature, having a radius of 235.00 feet, concave Westerly; thence 369.14 feet along the arc, through a central angle of 90° 00' 00" to a point of tangency; thence N 00° 56' 20" W, 100.00 feet to a point of curvature, having a radius of 898.67 feet, concave Easterly; thence 127.28 feet along the arc, through a central angle of 08° 06' 53" to a point on the Southerly boundary of the Joseph Bonelly Grant, Section 42, Township 17 South, Range 33 East; thence leaving said right-of-way N 61° 36' 19" E, and along the boundary of Section 42 run 1834.06 feet to a point on the North line of a 40 foot wide Drainage Easement; thence S 28° 23' 41" E, at right angles to said Section 42, run 250.00 feet to a point on the Northerly right-of-way line of Sugar Mill Drive, as now laid out and used; thence along said right-of-way, S 61° 36' 19" W, 66.92 feet to a point of curvature, having a radius of 913.76 feet, concave Easterly; thence 993.66 feet along the arc, through a central angle of 62° 18' 21" to a point of tangency; thence S 00° 42' 02" E, 255.96 feet to a point of curvature having a radius of 2207.61 feet, concave Westerly; thence 294.66 feet along the arc, through a central angle of 07° 38' 51" to a point of tangency; thence S 06° 56' 49" W, 375.06 feet to a point of curvature, having a radius of 2308.36 feet, concave Easterly; thence 306.19 feet along the arc, through a central angle of 07° 36' 00" to a point of tangency; thence S 00° 39' 11" E, 127.27 feet to a point on the Northerly right of way line of aforesaid Pioneer Trail; thence N 61° 16' 29" W, along said right-of-way 352.91 feet; thence N 01° 02' 12" W, and parallel with the West line of the Northeast ¼ of said Section 15, a distance of 543.71 feet; thence N 89° 50' 55" W, 260.83 feet to a point on the West line of the Northeast ¼ of said Section 15, said point being 400.00 feet North of the Northerly right-of-way of said Pioneer Trail; thence using a Deed angle of 90° 19' 00" right, run S 89° 16' 48" W, 301.15 feet to the Easterly line of the former Bertalan Property as recorded in Official Records Book 2251, page 1831, Public Records of Volusia County, Florida; thence S 25° 29' 04" W, along said Easterly line: 199.51 feet to the Northerly right-of-way of said Pioneer Trail, being 1129.50 feet as measured Southeasterly along said right-of-

Effective Date:

By:

Forrest L. Lidsen

Forrest L. Lidsen, Vice President
Finance and Administration

VOLUSIA COUNTY

Description Of Territory Served

SUGAR MILL (Cont.)

way from the North line of said Section 15; thence N 61° 16' 29" W, along said right-of-way 144.50 feet; thence N 28° 43' 31" E, at right angles to said right-of-way 150.00 feet; thence N 61° 16' 29" W, 175.00 feet; thence N 28° 43' 31" E, 311.59 feet to the North line of said Section 15; thence S 89° 02' 52" W, along said Section line, 932.29 feet to the Point of Beginning.

Containing 42.156 acres more or less.

All of Government Lots 3 and 4, Section 11, Township 17 South, Range 33 East, less that part of Lot 3, as monumented and occupied; described as follows:

Commence at the Northeast corner of said Lot 3; thence S 62° 02' 10" W, along the North line thereof, 969.80 feet; thence S 11° 03' 42" E, 29.33 feet for the Point of Beginning; thence continue S 11° 03' 42" E, 202.19 feet; thence S 62° 32' 45" W, 210.03 feet; thence N 11° 02' 28" W, 202.12 feet; thence N 62° 31' 19" E, 209.98 feet to the Point of Beginning.

Containing 71.352 acres more or less.

Also:

Part of Government Lot 1, Section 10, Township 17 South, Range 33 East, described as follows:

Begin at the Southeast corner thereof; thence S 89° 40' 30" W, along said South line, 916.95 feet; thence N 28° 23' 41" W, 297.16 feet to the North line of said Lot 1, said point being 300.81 feet Northeastly, from the Northwest corner thereof; thence N 61° 36' 19" E, along said North line 1190.39 feet to the Northeast corner; thence S 00° 46' 17" E, 822.36 feet to the Point of Beginning.

Containing 12.716 acres more or less.

Part of Section 15, Township 17 South, Range 33 East, described as follows:

Begin at the Northeast corner of the Northwest ¼ of the Northeast ¼ of said Section 15; thence run S 01° 18' 37" E, along the East line thereof; 1323.75 feet to the Southeast corner of said Northwest ¼ of the Northeast ¼ of Section 15; thence S 89° 31' 26" W, along the South line thereof 358.77 feet to a point on the North right-of-way line of State Road 40-A (Pioneer Trail); thence N 61° 16' 29" W, along said North right-of-way line 175.88 feet; thence N 28° 43' 31" E, perpendicular to said North right-of-way line, 217.17 feet; thence N 61° 16' 29" W, 294.96 feet to a point on the East right-of-way line of Sugar Mill Drive, a 100-foot right-of-way as now laid out and used, said point being on a curve, concave Easterly, having a radius of 2208.36 feet; thence from a tangent bearing on N 01° 02' 12" E, run 227.80 feet along the arc of said curve, through a central angle of 05° 54' 37" to the point of tangency thereof; thence N 06° 56' 49" E, 375.06 feet to the point of curvature of a curve, concave Westerly, having a radius of 2307.61 feet; thence along the arc of said curve, 307.71 feet, through a central angle of 07° 38' 24" to a point on the North line of the Northwest ¼ of the Northeast ¼ of aforesaid Section 15; thence N 89°

Effective Date:

By:

Forrest L. Lutsen

Forrest L. Lutsen, Vice President
Finance and Administration

VOLUSIA COUNTY

Description Of Territory Served

SUGAR MILL (Cont.)

40' 30" E, along said North line 559.23 feet to the Point of Beginning.
Containing 17.179 acres more or less.

Beginning at the intersection of the North line of Section 15, Township 17 South, Range 33 East, with the North line of the New Smyrna-Deland Road, and then running East along the North line of said Section 15, 634 feet to a point, thence Southerly 310 feet to the North line of said New Smyrna-Deland Road, thence Northwesterly, along the North line of said New Smyrna-Deland Road 511 feet to the Point of Beginning, and lying in the Northeast $\frac{1}{4}$ of the Northwest $\frac{1}{4}$ of said Section 15, Township 17 South, Range 33 East, per Deed Book 511, page 161, O.R. Book 1794, page 1287, Public Records of Volusia County, Florida.

Effective Date:

By Forrest L. Lutsen
Forrest L. Lutsen, Vice President
Finance and Administration

WASHINGTON COUNTY

Territory Served

<u>Plant Name</u>	<u>Cert. No.</u>	<u>Order No.</u>	<u>Order Issued</u>	<u>Docket Number</u>	<u>Filing Type</u>
Sunny Hills	435-S	25575	01/07/92	910862-WS	Corp. Reorg.
Sunny Hills Utilities	435-S	22307	12/12/89	881501-WS	Transf. Org. Control
Sunny Hills Utilities	435-S	18902	02/22/88	870984-WS	Original Certificate

Effective Date:

By: *Forrest L. Lutsen*
Forrest L. Lutsen, Vice President
Finance and Administration

WASHINGTON COUNTY

Communities Served

Plant
Name

Development
Name

Sunny Hills

Sunny Hills

Effective Date:

By:

Forrest L. Lutsen

Forrest L. Lutsen, Vice President
Finance and Administration

WASHINGTON COUNTY

Description Of Territory Served

SUNNY HILLS

Situated in Township 2 North, Range 13 West, Washington County, Florida.

Section 7

A portion of the SE $\frac{1}{4}$ of the SE $\frac{1}{4}$.

Section 8

A portion of the SW $\frac{1}{4}$.

Section 15

The W $\frac{1}{2}$ of the SW $\frac{1}{4}$.

Section 16

The S $\frac{3}{4}$; a portion of the N $\frac{1}{2}$ of the NW $\frac{1}{4}$.

Section 17

A portion of the NE $\frac{1}{4}$; the E $\frac{1}{2}$ of the NW $\frac{1}{4}$; a portion of the W $\frac{1}{2}$ of the NW $\frac{1}{4}$; the N $\frac{1}{2}$ of the SE $\frac{1}{4}$; a portion of the S $\frac{1}{2}$ of the SE $\frac{1}{4}$; a portion of the SW $\frac{1}{4}$.

Section 18

A portion of the NE $\frac{1}{4}$ of the NE $\frac{1}{4}$.

Section 19

The SW $\frac{1}{4}$ of the SW $\frac{1}{4}$.

Section 20

A portion of the E $\frac{1}{2}$ of the NE $\frac{1}{4}$; a portion of the NE $\frac{1}{4}$ of the SE $\frac{1}{4}$.

Section 21

The N $\frac{1}{2}$; the N $\frac{1}{2}$ of the SW $\frac{1}{4}$; a portion of the S $\frac{1}{2}$ of the SW $\frac{1}{4}$; a portion of the SE $\frac{1}{4}$.

Section 22

A portion of the W $\frac{1}{2}$ of the NW $\frac{1}{4}$.

Section 28

A portion of the N $\frac{1}{2}$ of the NW $\frac{1}{4}$.

Section 29

A portion of the S $\frac{1}{2}$ of the NW $\frac{1}{4}$; a portion of the SW $\frac{1}{4}$.

Section 30

The SE $\frac{1}{4}$ less the NE $\frac{1}{4}$ of the SE $\frac{1}{4}$; a portion of the SW $\frac{1}{4}$, the W $\frac{1}{2}$ of the NW $\frac{1}{4}$; a portion of the E $\frac{1}{2}$ of the NW $\frac{1}{4}$.

Effective Date:

By: 
Forrest L. Lutsen, Vice President
Finance and Administration

WASHINGTON COUNTY

Description Of Territory Served

SUNNY HILLS (Cont.)

Section 31

A portion of the N $\frac{1}{4}$ of the NE $\frac{1}{4}$; a portion of the N $\frac{1}{4}$ of the NW $\frac{1}{4}$; a portion of the SW $\frac{1}{4}$ of the NW $\frac{1}{4}$; a portion of the N $\frac{1}{4}$ of the NW $\frac{1}{4}$ of the SW $\frac{1}{4}$.

Situated in Township 2 North, Range 14 West, Washington County, Florida.

Section 25

A portion of the SE $\frac{1}{4}$ of the SE $\frac{1}{4}$ of the SE $\frac{1}{4}$.

Section 36

A portion of the N $\frac{1}{2}$; a portion of the N $\frac{1}{2}$ of the SE $\frac{1}{4}$; a portion of the N $\frac{1}{2}$ of the SW $\frac{1}{4}$.

Effective Date:

By:



Forrest L. Lutsen, Vice President
Finance and Administration

INDEX OF RULES AND REGULATIONS

	Sheet Number	Rule Number
Index of Rules and Regulations	1.0	
Terms and Abbreviations	2.0	
Rules and Regulations		
Access to Premises	3.3	18.0
Additional Deposit	3.6	35.0
Adjustment of Bills	3.4	22.0
Applications by Agents	3.0	5.0
Backbilling	3.4	23.0
Billing Periods	3.4	21.0
Change of Customer's Installation.....	3.2	14.0
Change of Occupancy	3.5	30.0
Continuity of Service	3.2	12.0
Customer Deposits - Establishment of Credit	3.6	34.0
Delinquent Bills	3.4	26.0
Evidence of Consumption	3.3	20.0
Extensions	3.1	8.0
Filing of Contracts	3.1	9.0
General Information	3.0	1.0
Indemnity to Company	3.3	16.0
Inspection of Customer's Installation.....	3.3	15.0
Interest on Deposit	3.7	36.0
Limitation of Use	3.2	11.0
Miscellaneous Service Charges	3.8	39.0
Multiple Service on Single Service.....	3.4	24.0
No Partial Payment.....	3.4	27.0
Payment of Water and Wastewater Service Bills Concurrently	3.5	28.0
Policy Dispute	3.0	2.0
Property Grade	3.1	7.0
Protection of Company's Property.....	3.3	17.0
Rates	3.7	38.0
Refund of Deposit	3.7	37.0
Reimbursement for Extra Expenses.....	3.4	25.0
Right of Way or Easements	3.3	19.0
Signed Application Required	3.0	4.0
Stoppage in Wastewater Service Line	3.6	32.0
Storm and Well Water	3.6	33.0
Tax Clause	3.1	10.0
Temporary Discontinuance of Service.....	3.5	29.0
Type and Maintenance	3.2	13.0
Unauthorized Connections - Wastewater	3.6	31.0
Wastewater Service	3.0	3.0
Withholding Service	3.1	6.0

Effective Date:

By: *Forrest L. Lutsen*
Forrest L. Lutsen, Vice President
Finance and Administration

RULES AND REGULATIONS

TECHNICAL TERMS & ABBREVIATIONS

- 1.0 **"APPLICANT"** - Any person, firm, association, corporation, governmental agency, or similar organization that has applied (completed appropriate Company forms and paid the necessary fees) for service with the Company; or who has applied (completed appropriate Company forms and paid the necessary fees) to have a main extended to make service available to property not presently being served by the Company.
- 2.0 **"BFC"** - "BFC" is the abbreviation for "Base Facility Charge" which is the minimum charge to the Company's customers and is separate from the amount billed for wastewater consumption on the Company's bills to its customers.
- 3.0 **"CERTIFICATE"** - A document issued by the Commission authorizing the Company to provide service in a specific territory.
- 4.0 **"CERTIFICATED AREA"** - The specific area in which the Company is granted exclusive authority by the Commission to provide services.
- 5.0 **"COMMISSION"** - "Commission" refers to the Florida Public Service Commission.
- 6.0 **"COMMUNITIES SERVED"** - The term "Communities Served", as mentioned in this tariff, shall be construed as the group of consumers or customers who receive wastewater service from the Company and whose service location is within a specific area or locality that is uniquely separated from another area or locality.
- 7.0 **"COMPANY"** - Florida Water Services Corporation
- 8.0 **"CONSUMER"** - Any person, firm, association, corporation, governmental agency or similar organization supplied with wastewater service by the Company.
- 9.0 **"CUSTOMER"** - Any person, firm, or corporation who has entered into an agreement to receive wastewater service from the Company and who is liable for the payment of that wastewater service.
- 10.0 **"LETTER OF ACCEPTANCE"** - The letter sent by the Company, after the developer completes the Company's application for extension and supplies all supporting documents for said application, in which the Company states that the terms and conditions under which it will allow the developer to connect to its mains.
- 11.0 **"MAIN"** - A pipe, conduit, or facility used for conveying wastewater service to individual service lines or to other mains.
- 12.0 **"METER"** - Any device used to measure service rendered to a Customer by the Company.

(Continued to Section III Sheet 2.1)

Effective Date:

By: 
Forrest L. Lidsen, Vice President
Finance and Administration

TECHNICAL TERMS & ABBREVIATIONS (Cont.)

(Continued from Section III Sheet 2.0)

- 13.0 **"PLANT CAPACITY CHARGE"** - The amount authorized by the Commission which is designed to recover a portion of the costs of plant facilities.
- 14.0 **"POINT OF COLLECTION"** - For wastewater systems, "point of collection" shall mean the point at which the Company's piping, fittings and valves connect with the customer's piping, fittings and valves.
- 15.0 **"QUALIFIED PROPERTY"** - Means the (off-site) property or properties through which an extension has been made in accordance with a Refundable Advance Agreement in order to extend facilities to the Applicant's (on-site) property; and for which the Applicant may be due a refund under the terms and conditions of the Service Availability Policy, Service Contract, or Developer's Agreement.
- 16.0 **"RATE SCHEDULE"** - The rate(s) or charge(s) for a particular classification of service plus the several provisions necessary for billing, including all special terms and conditions under which service shall be furnished at such rate(s) or charge(s).
- 17.0 **"RATE STRUCTURE"** - Refers to the classification system used in justifying different rates and, more specifically, to the rate relationship between various customer classes as well as the rate relationship between members of a customer class.
- 18.0 **"SERVICE"** - Service, as mentioned in this tariff and in agreement with customers, shall be construed to include, in addition to all wastewater service required by the customer, the readiness and ability on the part of the Company to furnish wastewater service to the customer. Service shall conform to the standards set forth in Section 367.111 of the Florida Statutes.
- 19.0 **"SERVICE AVAILABILITY POLICY"** - The section of the Company's tariff which sets forth a uniform method of determining the charges to be paid and the conditions to be met by applicants in order to obtain service from the Company.
- 20.0 **"SERVICE CONNECTION"** - The point of connection of the Customer's piping with the meter or service pipe owned by the Company.
- 21.0 **"SERVICE CONTRACT"** - A written agreement setting forth in detail the terms and conditions under which the Company will render service to a single residence or single commercial facility.
- 22.0 **"SERVICE LINES"** - The pipe between the Company's mains and the point of collection which includes all of the pipe, fittings and valves necessary to make the connection to the Customer's premises.

(Continued to Section III Sheet 2.2)

Effective Date:

By:


Forrest L. Lidsen, Vice President
Finance and Administration

TECHNICAL TERMS & ABBREVIATIONS (Cont.)

(Continued from Section III Sheet 2.1)

- 23.0 **"SINGLE RESIDENCE OR SINGLE COMMERCIAL FACILITY"** - A customer with an end use of less than three (3) ERC's.
- 24.0 **"TARIFF"** - Refers to the assembled volume containing the "rules", "regulations", "rate schedules", "standard forms", "contracts" and other materials required by Florida Administrative Code, Chapter 25-9.
- 25.0 **"TERRITORY"** - The geographical area described by metes and bounds with township, range and section in a certificate, which may be within or without the boundaries of an incorporated municipality, and may include areas in more than one county.
- 26.0 **"UTILITY"** - Florida Water Services Corporation

Effective Date:

By:


Forrest L. Lutsen, Vice President
Finance and Administration

RULES AND REGULATIONS

- 1.0 **GENERAL INFORMATION** - The Company's Rules and Regulations, insofar as they are inconsistent with any Statute, Law, Rule or Commission Order shall be null and void. These Rules and Regulations are a part of the rate schedules and applications and contracts of the Company and, in the absence of specific written agreement to the contrary, apply without modifications or change to each and every Customer to whom the Company renders wastewater service.

In the event that a portion of these Rules and Regulations is declared unconstitutional or void for any reason by any court of competent jurisdiction, such decision shall in no way affect the validity of the remaining portions of the Rules and Regulations for wastewater service unless such court order or decision shall so direct.

The Company shall provide service to all customers requiring such service within the territory described in its certificate upon such terms as are set forth in this tariff pursuant to Chapter 25-9 and 25-30, Florida Administrative Code, and Chapter 367, Florida Statutes.

- 2.0 **POLICY DISPUTE** - Any dispute between the Company and the Customer or prospective customer, or competing utility regarding the meaning or application of any provision of this tariff shall upon written request by either party shall be resolved by the Florida Public Service Commission.
- 3.0 **WASTEWATER SERVICE** - To obtain wastewater service, application should be made at the office of the Company.
- 4.0 **SIGNED APPLICATION REQUIRED** - Wastewater service is furnished only after a signed application or agreement and payment of the initial connection fee are accepted by the Company. The conditions of such application or agreement are binding upon the Customer as well as upon the Company. A copy of the application or agreement for wastewater service accepted by the Company will be furnished to the applicant on request. The Applicant shall furnish to the Company the correct name and street address or lot and block number at which wastewater service is to be rendered.
- 5.0 **APPLICATIONS BY AGENTS** - Applications for wastewater service requested by firms, partnerships, associations, corporations, and others shall be rendered only by duly authorized parties. When wastewater service is rendered under agreement or agreements entered into between the Company and an agent of the principal, the use of such wastewater service by the principal shall constitute full and complete ratification by the principal of the agreement or agreements entered into between the agent and the Company and under which such wastewater service is rendered.

(Continued to Section III Sheet No. 3.1)

Effective Date:

By: Forrest L. Ludden
Forrest L. Ludden, Vice President
Finance and Administration

RULES AND REGULATIONS (Cont.)

(Continued from Section III Sheet No. 3.0)

- 6.0 **WITHHOLDING SERVICE** - The Company may withhold or discontinue wastewater service rendered under application made by any member or agent of a household, organization, or business unless all prior indebtedness to the Company of such household, organization, or business for wastewater service has been settled in full in accordance with Rule 25-30.320, Florida Administrative Code.

Service may also be discontinued for any violation made by the Customer or Consumer of any Rule or Regulation set forth in this tariff.

- 7.0 **PROPERTY GRADE** - On the initial application for wastewater service, the Customer shall furnish the Company with the final grade of the property, and the Company shall set the meter box and meter accordingly. If, when the final grade is made of the Customer's property, the meter and the meter box are incorrectly set, due to the Customer's not having given the Company any finished grade at the time of application, or due to the Customer's having given the Company the wrong finished grade, the Company will reset the meter and/or meter box, and the Customer shall pay the actual cost for said work.

- 8.0 **EXTENSIONS** - Extensions will be made to the Company's facilities in compliance with Commission Rules and Orders and the Company's tariff.

The Company will make such extensions to its existing facilities as may be required by one or more Customers provided the revenues to be derived therefrom shall be sufficient to afford a fair and reasonable return on the cost of providing and rendering the water service. Otherwise, the Company will require from the Customer or future Customer pre-payments, cash advances, minimum guarantees, service guarantees, contribution in aid of construction, or other arrangements with the Customer, whereby the Company will be enabled to earn a fair and reasonable return on the cost of providing and rendering the required water service. Required pre-payments, cash advances, other guarantees or contribution in aid of construction will be approved by the Commission.

- 9.0 **FILING OF CONTRACTS** - Whenever a Developer Agreement or Contract, Guaranteed Revenue Contract, or Special Contract or Agreement is entered into by the Company for the sale of its product or services in a manner not specifically covered by its Rules and Regulations or approved Rate Schedules, a copy of such contracts or agreements shall be filed with the Commission prior to its execution in accordance with Rule 25-9.034 and Rule 25-30.550, Florida Administrative Code. If such contracts or agreements are approved by the Commission, a conformed copy shall be placed on file with the Commission prior to its effective date.

- 10.0 **TAX CLAUSE** - A municipal or county franchise tax levied upon a water or wastewater public utility shall not be incorporated in the rate for water or wastewater service but shall be shown as a separate item on the Company's bills to its Customers.

(Continued to Section III Sheet No. 3.2)

Effective Date:

By: Forrest L. Ludsen
Forrest L. Ludsen, Vice President
Finance and Administration

RULES AND REGULATIONS (Cont.)

(Continued from Section III Sheet No. 3.1)

- 11.0 **LIMITATION OF USE** - Wastewater service purchased from the Company shall be used by the Customer only for the purposes specified in the Application for Wastewater service. Wastewater service shall be rendered to the Customer for the Customer's own use and shall be collected directly into the Company's main wastewater lines.

In no case shall a Customer, except with the written consent of the company, extend his lines across a street, alley, lane, court, property line, avenue, or other way in order to furnish wastewater service to the adjacent property through one meter, even though such adjacent property may be owned by him. In case of such unauthorized extension, remetering, sale, or disposition of service, the Customer's wastewater service will be subject to discontinuance until such unauthorized extension, remetering, sale or disposition of service is discontinued and full payment is made to the Company for wastewater service rendered by the Company (calculated on proper classification and rate schedules) and until reimbursement in full is made in full to the Company for all extra expenses incurred for clerical work, testing, and inspections.

- 12.0 **CONTINUITY OF SERVICE** - The Company will at all times use reasonable diligence to provide continuous wastewater service and, having used reasonable diligence, shall not be liable to the Customer for failure or interruption of continuous wastewater service. The Company shall not be liable for any act or omission caused directly or indirectly by strikes, labor troubles, accidents, litigations, breakdowns, shutdowns for emergency repairs, or adjustments, acts of sabotage, enemies of the United States, Wars, United States, State, Municipal or other governmental interference, acts of God or other causes beyond its control.

If at any time the Company shall interrupt or discontinue its service, all customers affected by said interruption or discontinuance shall be given not less than 24 hours written notice, unless interruption is caused by sudden, accidental and/or unforeseen occurrence.

- 13.0 **TYPE AND MAINTENANCE** - The customer's pipes, apparatus and equipment shall be selected, installed, used and maintained in accordance with standard practice and shall conform with the Rules and Regulations of the Company and shall comply with all Laws and Governmental Regulations applicable to same. The Company shall not be responsible for the maintenance and operation of the Customer's pipes and facilities. The customer expressly agrees not to utilize any appliance or device which is not properly constructed, controlled and protected or which may adversely affect the wastewater service, and the Company reserves the right to discontinue or withhold wastewater service to such apparatus or device.

- 14.0 **CHANGE OF CUSTOMER'S INSTALLATION** - No changes or increases in the Customer's installation, which will materially affect the proper operation of the pipes, mains, or stations of the Company, shall be made without written consent of the Company. The Customer shall be liable for any change resulting from a violation of this Rule.

(Continued to Section III Sheet No. 3.3)

Effective Date:

By: 
Forrest L. Ludden, Vice President
Finance and Administration

RULES AND REGULATIONS (Cont.)

(Continued from Section III Sheet No. 3.2)

- 15.0 **INSPECTION OF CUSTOMER'S INSTALLATION** - All Customer's wastewater service installations or changes shall be inspected upon completion by a competent authority to ensure that the Customer's piping, equipment, and devices have been installed in accordance with accepted standard practice and such local Governmental or other rules as may be in effect. Where Municipal or other Governmental inspection is required by local Rules and Ordinances, the Company cannot render wastewater service until such inspection has been made and a formal notice of approval from the inspecting authority has been received by the Company.

Notwithstanding the above, the Company reserves the right to inspect the Customer's installation prior to rendering wastewater service, and from time to time thereafter, but assumes no responsibility whatsoever for any portion thereof.

- 16.0 **INDEMNITY TO COMPANY** - The Customer shall indemnify, hold harmless and defend the Company from and against any and all liability, proceedings, suits, cost or expense for loss, damage, or injury to persons or property, in any manner directly or indirectly connected with, growing out of the transmission and use of water by the Customer at or on the Customer's side of the Point of Delivery.

- 17.0 **PROTECTION OF COMPANY'S PROPERTY** - The Customer shall exercise reasonable diligence to protect the Company's property on the Customer's premises and shall knowingly permit no one, but the Company's agents or persons authorized by law, to have access to the Company's pipes and apparatus.

In the event of any loss or damage to property of the Company caused by or arising out of carelessness, neglect, or misuse by the Customer, the cost of making good such loss or repairing such damage shall be paid by the Customer.

- 18.0 **ACCESS TO PREMISES** - The duly authorized agents of the Company shall have access at all reasonable hours to the premises of the customer for the purpose of installing, maintaining, inspecting, or removing the Company's property; reading the meter; or for performance under or termination of the Company's agreement with the Customer and under such performances shall not be liable for trespass.

- 19.0 **RIGHT OF WAY OR EASEMENTS** - The Customer shall grant or cause to be granted to the Company, and without cost to the Company, all rights, easements, permits, and privileges which are necessary for the rendering of wastewater service.

- 20.0 **EVIDENCE OF CONSUMPTION** - The initiation or continuation or resumption of water service to the Customer's premises shall constitute the initiation or continuation or resumption of wastewater service to the Customer's premises regardless of occupancy.

(Continued to Section III Sheet No. 3.4)

Effective Date:

By:


Forrest L. Ludsen, Vice President
Finance and Administration

RULES AND REGULATIONS (Cont.)

(Continued from Section III Sheet No. 3.3)

- 21.0 **BILLING PERIODS** - Bills for wastewater service will be rendered - Monthly, Bimonthly, or Quarterly - as stated in the rate schedules and are due when rendered and shall be considered as received by the Customer when delivered or mailed to the service address or some other place mutually agreed upon. Non-receipt of bills by the Customer shall not release or diminish the obligation of the Customer with respect to payment thereof.
- 22.0 **ADJUSTMENT OF BILLS** - When a Customer has been overcharged or undercharged as a result of incorrect application of the rate schedules, incorrect reading of a water meter, or other similar reasons, the amount may be credited or billed to the Customer as the case may be in pursuant to Rule 25-30.350, Florida Administrative Code.
- 23.0 **BACKBILLING** - The Company may backbill Customers for a period of no greater than twelve (12) months for any undercharge in wastewater billing which is the result of the Company's mistake. The Company shall allow the Customer to pay for the unbilled wastewater service over the same time period as the time period during which the underbilling occurred or some other mutually agreeable time period.
- 24.0 **MULTIPLE SERVICE ON SINGLE SERVICE** - When one wastewater service is to supply more than one house and/or store, as subdivided by partitioning walls, billing will be in accord with existing Commission's orders, Rules or Regulations, or rate schedules filed by the Company.
- 25.0 **REIMBURSEMENT FOR EXTRA EXPENSES** - The Customer shall reimburse the Company for all extra expenses (such as special trips, inspections, additional clerical expenses, etc.) incurred by the Company on account of the Customer's violation of the contract for service or of the Company's rules and regulations.
- 26.0 **DELINQUENT BILLS** - Bills are due when rendered. However, the Company shall not consider the Customer delinquent in paying any bill until the twenty-first (21) day after the Company has mailed or presented the bill to the Customer for payment. Wastewater service may then be discontinued only after the Company has mailed or presented within five (5) working days a written notice to the Customer in accordance with Rule 25-30.320, Florida Administrative Code. Wastewater service shall be restored only after the Company has received payment for all past-due bills and penalties, and reconnect charges from the Customer.
- There shall be no liability of any kind against the Company for the discontinuance of wastewater service to a Customer for that Customer's failure to pay the bills on time.
- 27.0 **NO PARTIAL PAYMENT** - Partial payment of a bill for wastewater service rendered will not be accepted by the Company, except by the Company's agreement thereof or by direct order from the Commission.

(Continued to Section III Sheet No. 3.5)

Effective Date:

By:


Forrest L. Ludden, Vice President
Finance and Administration

RULES AND REGULATIONS (Cont.)

(Continued from Section III Sheet No. 3.4)

- 28.0 **PAYMENT OF WATER AND WASTEWATER SERVICE BILLS CONCURRENTLY** - When both water and wastewater service are provided by the Company, payment of any water service bill rendered by the Company to a customer shall not be accepted by the Company without the simultaneous or concurrent payment of any wastewater service bill rendered by the Company. The Company may discontinue both water service and wastewater service to the Customer's premises for non-payment of the water service bill or wastewater service bill or if payment is not made concurrently.

The Company shall not reestablish or reconnect water service and/or wastewater service until such time as all water and wastewater service charges and all the other expenses or charges established or provided for by these Rules and Regulations are paid.

- 29.0 **TEMPORARY DISCONTINUANCE OF SERVICE** - If service is terminated and resumed at the same address to the same Customer within twelve (12) months or less from the date of termination, a monthly standby charge equivalent to the Base Facility Charge, will be collected by the Company as a condition precedent to restoration of service to that Customer. If the Base Facility rate structure is not in effect, one half of the approved minimum bill will be charged for each billing period. The standby charge will be collected for each month, not to exceed twelve (12) months.

During a period that service is not being furnished to the premises, upon application to the Company by the Customer, as confirmed by the Company, a standby charge will be made.

- 30.0 **CHANGE OF OCCUPANCY** - When a change of occupancy takes place on any premises supplied by the Company with wastewater service, written notice thereof shall be given at the office of the Company not less than three (3) days prior to the date of change by the outgoing Customer. The outgoing Customer shall be held responsible for all wastewater service used on such premises until such written notice is so received by the Company and the Company has had reasonable time to discontinue the wastewater service. However, if such written notice has not been received, the application of a succeeding occupant for wastewater service will automatically terminate the prior account. The Customer's deposit may be transferred from one service location to another, if both locations are supplied wastewater service by the Company; the Customer's deposit may not be transferred from one name to another.

Notwithstanding the above, the Company will accept telephone orders, for the convenience of its Customers, to discontinue or transfer wastewater service from one service address to another and will use all reasonable diligence in the execution thereof. However, oral orders or advice shall not be deemed binding or be considered formal notification to the Company.

(Continued to Section III Sheet No. 3.6)

Effective Date:

By: 
Forrest L. Lidsen, Vice President
Finance and Administration

RULES AND REGULATIONS (Cont.)

(Continued from Section III Sheet No. 3.5)

- 31.0 **UNAUTHORIZED CONNECTIONS - WASTEWATER** - Connections to the Company's wastewater system for any purpose whatsoever are to be made only by employees of the Company. Any unauthorized connections to the Customer's wastewater service shall be subject to immediate discontinuance without notice. Wastewater service shall not be restored until such unauthorized connections have been removed and until settlement is made in full to the Company for all wastewater service estimated by the Company to have been used by reason of such unauthorized connection.
- 32.0 **STOPPAGE IN WASTEWATER SERVICE LINE** - The Customer is responsible for cleaning and maintaining the wastewater service line to the wastewater main. The Company is not responsible for roots from trees, shrubbery or any foreign matter entering the wastewater lateral at any point prior to entering the main line.
- 33.0 **STORM AND WELL WATER** - The Customer shall not drain or dispose of any storm water or any water from water wells into the wastewater system installed by the Company or service lines installed by the Customer.
- 34.0 **CUSTOMER DEPOSITS - ESTABLISHMENT OF CREDIT** - Before rendering wastewater service, the Company will require an Applicant for service to establish credit satisfactorily, but such establishment of credit shall not relieve the Customer from complying with the Company's rules for prompt payment of bills. Credit will be deemed so established, in accordance with Rule 25-30.311(1), Florida Administrative Code, if:
- (a) the Applicant for service furnishes a satisfactory guarantor to secure payment of bills for the service requested,
 - (b) the Applicant pays a cash deposit,
 - (c) the Applicant for service furnishes an irrevocable letter of credit from a bank or a surety bond.

The amounts of initial deposit are shown in the Schedule of Customer Deposits in Section VII.

- 35.0 **ADDITIONAL DEPOSIT** - Under Rule 25-30.311(7), Florida Administrative Code, the Company may require a new deposit, where previously waived or returned, or an additional deposit, in order to secure payment of current bills. The Company shall provide the Customer with reasonable written notice of such deposit of not less than 30 days, such request or notice being separate and apart from any bill for service. The total amount of the required deposit shall not exceed an amount equal to the average actual charge for wastewater service for two monthly billing periods for the 12-month period immediately prior to the date of notice. In the event the Customer has had service less than 12 months, the Company shall base its new or additional deposit upon the average actual monthly billing available.

(Continued to Section III Sheet No. 3.7)

Effective Date:

By 
Forrest L. Lutsen, Vice President
Finance and Administration

RULES AND REGULATIONS (Cont.)

(Continued from Section III Sheet No. 3.6)

36.0 **INTEREST ON DEPOSIT** - The Company shall pay interest at a rate of 6% per annum on Customer deposits pursuant to Rule 25-30.311(4), Florida Administrative Code. The Company shall pay interest at a rate of 7% per annum on deposits of non-residential customers qualifying under Rule No. 37.0 below when the Company elects not to refund such a deposit after 23 months. The deposit interest shall be simple interest in all cases, and payment of interest shall be made once each year as a credit on regular bills or, when service is discontinued, as a credit on final bills. No Customer depositor will receive interest on his or her deposit until and unless a Customer relationship and the deposit have been in existence for a continuous period of six (6) months. At such time, the Customer depositor shall be entitled to receive interest from the day of the commencement of the Customer relationship and the placement of the deposit.

37.0 **REFUND OF DEPOSIT** - Pursuant to rule 25-30.311(5), Florida Administrative Code, after a Customer has established a satisfactory payment record and has had continuous service for a period of 23 months, the Company shall refund the residential Customers' deposits and shall, at its option, either refund or pay the higher rate of interest specified above in Rule No. 36.0 for non-residential deposits, providing the customer has not, in the preceding 12 months:

- (a) made more than one late payment of a bill (after the expiration of 20 days from the date of mailing or delivery by the Company),
- (b) paid with a check refused by a bank,
- (c) been disconnected for non-payment,
- (d) at any time, tampered with the meter, or
- (e) at any time, used service in a fraudulent or unauthorized manner.

Nothing in this rule shall prohibit the Company from refunding at any time a Customer's deposit with any accrued interest.

Pursuant to rule 25-30.311(6) Florida Administrative Code, upon termination of service, any remaining deposit and accrued interest may be credited against the final account, and the balance, if any, shall be returned to the Customer no later than fifteen (15) days after service is discontinued.

38.0 **RATES** - The Company reserves the right to revise the rates and charges for wastewater service as approved by the Commission.

(Continued to Section III Sheet No. 3.8)

Effective Date:

By:


Forrest L. Ludden, Vice President
Finance and Administration

RULES AND REGULATIONS (Cont.)

(Continued from Section III Sheet No. 3.7)

39.0 **MISCELLANEOUS SERVICE CHARGES** - The Company may charge the following miscellaneous service charges in accordance with the terms stated herein. If both water and wastewater services are provided, only a single charge is appropriate unless circumstances beyond the control of the Company require multiple actions.

A. INITIAL CONNECTION - This charge would be levied for service initiation at a location where service did not exist previously.

B. NORMAL RECONNECTION - This charge would be levied for transfer of service to a new customer account at a previously served location or reconnection of service subsequent to a customer requested disconnection.

C. VIOLATION RECONNECTION - This charge would be levied each time service has to be disconnected or reconnected for existing customers who have been disconnected for cause according to Rule 2530.320(2), Florida Administrative Code, including a delinquency in bill payment.

D. PREMISES VISIT CHARGE (IN LIEU OF DISCONNECTION) - This charge would be levied when a service representative visits a premises for the purpose of discontinuing service for nonpayment of a due and collectible bill and does not discontinue service because the customer pays the service representative or otherwise makes satisfactory arrangements to pay the bill.

These charges are shown in the Miscellaneous section.

Effective Date:

By 
Forrest L. Lidsen, Vice President
Finance and Administration

INDEX OF SERVICE AVAILABILITY

	Sheet Number
Index of Service Availability	1.0
Terms and Abbreviations	2.0
I. Purpose	3.0
II. Applicability	3.0
III. General Provisions	
1) Commission Approval	3.0
2) Extension Only Within Certificated Service Areas	3.1
3) Extensions Where Economically and Operationally Feasible	3.1
4) Obligations of the Company	3.1
5) General Application for Service	3.1
6) On-site Facilities	3.1
7) Refusal of Service	3.2
IV. Special Provisions	
1) Contracted lots sold by Deltona Corporation or its successors under contracts prior to September 1, 1989	3.3
2) Unsold lots sold by Deltona Corporation or its successors under contracts after September 1, 1989	3.3
3) Any properties not covered in IV-1 or IV-2 including properties which are added to the certificated area as a result of territory expansions	3.4
V. Main Extension Rules	
1) Applications for Main Extensions	3.4
2) Rules for Extending Mains to a Single Residence or a Single Commercial Facility.....	3.5
3) Rules for Extending Mains to Developer Facilities	3.5
4) Company Extends for Its Own Future Benefit	3.7
VI. Service Availability Charges	
1) Plant Capacity Charges	3.7
2) Meter Installation Charges	3.7
3) Service Installation Charges	3.8
4) Main Extension Charges	3.8
5) Allowance for Funds Prudently Invested (AFPI)	3.8
6) Inspection Fee	3.8

Effective Date:

By: 
Forrest L. Lidsen, Vice President
Finance and Administration

INDEX OF SERVICE AVAILABILITY (Cont.)

	<u>Sheet Number</u>
VII. Special Conditions	
1) Refundable Advances	3.9
2) Topeka-Deltona Agreement	3.10
VIII. Service Availability Policy For Buenaventura Lakes In Osceola County	3.10
Table of Daily Flows	4.0
Table of Daily Flows for Deep Creek In Charlotte County	4.1

Effective Date:

By Forrest L. Lutsen
Forrest L. Lutsen, Vice President
Finance and Administration

SERVICE AVAILABILITY POLICY


TERMS & ABBREVIATIONS

- 1.0 **"ACTIVE CONNECTION"** - Means a connection to the Company's system at the point of delivery of service, whether or not service is currently being provided.
- 2.0 **"BACK FLOW PREVENTOR"** - Means a valve or device installed in order to prevent contamination of the potable water in the lines of the Company by virtue of a cross connection or flow from the Customers' property into the Company's system.
- 3.0 **"CONTRIBUTION(S)-IN-AID-OF-CONSTRUCTION" (CIAC)** - Means any amount or item of money, services, or property received by the Company from an Applicant, any portion of which is provided at no cost to the Company, which represents an addition or transfer to the capital of the Company, and which is utilized to offset the acquisition, improvement, or construction costs of the Company's property, facilities, or equipment used to provide utility services to the public. The term includes plant capacity charges, main extension charges, meter and service installation charges.
- 4.0 **"CONTRIBUTOR"** - Means a person, builder, developer or other entity who makes a contribution-in-aid-of-construction.
- 5.0 **"CUSTOMER CONNECTION CHARGE"** - Means any payment made to the Company for the cost of installing a connection from the company's water or wastewater lines, including but not limited to the cost of piping and the meter installation fee.
- 6.0 **"CUSTOMER INSTALLATION"** - Means all pipes, shut-offs, valves, fixtures, and appliances or apparatus of every kind and nature which are located on the Customer's side of the "Point of Delivery" and used in connection with or forming part of the installation necessary for rendering water service to the Customer's premises regardless of whether such installation is owned by the Customer or used by the Customer under lease or other agreement.
- 7.0 **"DEVELOPER'S AGREEMENT"** - Means a written agreement setting forth in detail the terms and conditions under which the Company will render services to a developer's property.
- 8.0 **"ECONOMIC FEASIBILITY"** - Means a test by which the operating income of the Company to be earned from prospective customers within the area to be served by a proposed expansion of facilities is divided by the investment in such facilities to determine if the Company will earn a fair return on its investment in the proposed extension.
- 9.0 **"EQUIVALENT RESIDENTIAL CONNECTION" (ERC)** - Means (a) 200 gallons per day, (b) the number of gallons the Company demonstrates is the average daily flow for a single residential unit, or (c) the number of gallons which has been approved by the Department of Environmental Regulation for a single residential unit.

(Continued to Section IV Sheet No. 2.1)

Effective Date:

By:


Forrest L. Lutsen, Vice President
Finance and Administration

TERMS & ABBREVIATIONS (Cont.)

(Continued from Section IV Sheet No. 2.0)

- 10.0 **"GUARANTEED REVENUE AGREEMENT"** - Means a written agreement by which an applicant agrees to pay a charge designed to cover the Company's costs including, but not limited to, the cost of operation, maintenance, depreciation, and any taxes, and to provide a reasonable return to the Company, for facilities that are subject to the agreement, a portion of which may not be used and useful to the Company or its existing customers.
- 11.0 **"HYDRAULIC SHARE"** - Means the pro rata share of the capabilities of the Company's facilities to be made available for service to the contributor. The pro rata share is multiplied by the unit cost (per gallon) of providing the facilities to determine the proportional share of the cost to be borne by the contributor.
- 12.0 **"INSPECTION FEE"** - Means either the actual or the average cost to the Company of inspecting, or having inspected, the facilities constructed by a contributor or by an independent contractor for connection to the facilities of the Company.
- 13.0 **"MAIN EXTENSION CHARGE"** - Means a charge made by the Company for the purpose of covering all or part of the Company's capital costs in extending its off-site water or wastewater facilities to provide service to specified properties. The charge is determined on the "Hydraulic Share" basis or other acceptable method reasonably related to the cost of providing the service.
- 14.0 **"OFF-SITE FACILITIES"** - Means either the water transmission mains and facilities or the wastewater collection trunk mains and facilities, including, but not limited to, manholes, wastewater force mains and wastewater pumping stations, the purpose of which is either to provide water service to properties within the service territory of the service Company or to collect wastewater received from properties within the territory.
- 15.0 **"ON-SITE FACILITIES"** - Means the portion of the water distribution system or the wastewater collection and treatment system that has been, or is to be, located wholly within the property to which service is to be extended. If off-site facilities cross the property of the Customer via an easement, the on-site facilities shall mean the water distribution system or the wastewater collection system that is located on the Customer's property, exclusive of the off-site facilities.
- 16.0 **"REFUNDABLE ADVANCE"** - Means money paid or property transferred to the Company by the Applicant for the installation of facilities which may not be used and useful for a period of time. The advance is made to temporarily defray the Company's costs so that the proposed extension may be rendered economically feasible and, in turn, so that service may be obtained. As additional Customers connect to the system, portions of the advance will be returned to the Applicant over a specified period of time in accordance with a written agreement.
- 17.0 **"SERVICE AVAILABILITY POLICY"** - Means the section of the Company's tariff which sets forth a uniform method of determining the plant capacity charge or other charges to be paid and conditions to be met, by Applicants for service in order to obtain water or wastewater service.

(Continued to Section IV Sheet No. 2.2)

Effective Date:

By 
Forrest L. Ludden, Vice President
Finance and Administration

TERMS & ABBREVIATIONS (Cont.)

(Continued from Section IV Sheet No. 2.1)

- 18.0 "SPECIAL SERVICE AVAILABILITY CONTRACT" - Means an agreement for charges for the extension of service which is not provided for in the Company's Service Availability Policy.
- 19.0 "SYSTEM (PLANT) CAPACITY CHARGE" - Means the charge made by the Company for each new connection to the system which charge is designed to defray a portion of the cost of the utility system.
- 20.0 "UTILITY SERVICE FEES" - Means fees that the Company will credit against the Service Availability Charges that are effective at the time application for service is made.
- 21.0 "TREATMENT FACILITIES" - Treatment Facilities means the facilities used for the production and treatment of water or for the treatment and disposal of sewage.

Effective Date:

By: Forrest L. Lutsen
Forrest L. Lutsen, Vice President
Finance and Administration

SERVICE AVAILABILITY POLICY

- I. **PURPOSE** The Company is implementing this Service Availability Policy (hereinafter "Policy") to set forth the terms and conditions under which the Company will be the sole provider of service from Company facilities to individual or developer Applicants within its certificated area; and describes the charges which are intended to defray portions of the costs associated with existing and new facilities of the Company in a fair and nondiscriminatory manner.
- II. **APPLICABILITY** The provisions of this policy are applicable to all customers and potential customers within the Certificated Service Area of the Company, except Buenaventura Lakes in Osceola County. Buenaventura Lakes is governed by the Service Availability Policy set forth in Paragraph VIII below.
- III. **GENERAL PROVISIONS** The following provisions apply, except where Order No. 22307 mandates the Company to honor commitments to lots sold by Deltona Corporation, as outlined in Sub-section IV - SPECIAL PROVISIONS, to all extensions to the Company's facilities. No service will be provided until the Company receives the Commission's approval, as provided below, and where applicable, all terms of Section 367.045, Florida Statutes are met. The Applicant must agree to pay all costs associated with a request for service that requires an expansion of the Company's exclusive service area which is set forth in its Certificate of Authorization.
 1. **Commission Approval** The terms and conditions of the Company's Service Contracts, Developer's Agreements and Refundable Advance Agreements are subject to the approval of the Commission as outlined below:
 - a. Extensions that are in accordance with the standard Service Contract, Standard Developer's and/or Standard Refundable Advance Agreements, approved by the Commission for use with this Service Availability Policy, will not need additional Commission approval.
 - b. Where situations exist that are not provided for in the Company's standard agreements, the Company may enter into a Special Service Availability Contract with a developer provided, however, that the Commission approve said Special Service Availability Contract before any extension is made.
 - c. Approval of a developer's agreement does not preclude the Commission from affecting its provisions in the future if, pursuant to Commission approval, the terms and conditions of the Company's service availability policy are changed.

(Continued to Section IV Sheet No. 3.1)

Effective Date:

By Forrest L. Ludsan
Forrest L. Ludsan, Vice President
Finance and Administration

SERVICE AVAILABILITY POLICY (Cont.)

(Continued from Section IV Sheet No. 3.0)

2. **Extension Only Within Certificated Service Areas** The Company will make extensions to its facilities, to all customers within its certificated service area as may be required by one or more customers, provided the revenues to be derived therefrom shall be sufficient to afford a fair and reasonable return on the Company's investment in providing the service. To this end the Company will require, depending upon the specific circumstances, conveyance of title as described in Section V-3-b of this Service Availability Policy, service availability charges, refundable advances, contributions-in-aid-of-construction (CIAC), and/or allowance for funds prudently invested (AFPI) charges be paid by the Applicant.
3. **Extensions Where Economically and Operationally Feasible** If service is requested for property not in the Company's existing Certificated Service Area, the Company may agree to provide service where economically and operationally feasible subject to appropriate approval(s) from regulatory authorities.
4. **Obligations of the Company** As provided in this policy, the Company's obligations are to extend its existing facilities within its Certificated Service Area, and to provide service to all customers within its certificated area under the terms and conditions herein. The Company will respond to each Applicant within 30 days. Where a proposed main extension is involved, only those services specifically provided for in the Company's Commission-approved Service Contracts, Developer's Agreements or Refundable Advance Agreements, which are properly executed by the Applicant and the Company, shall obligate the Company to perform any task, or furnish any service to an Applicant or any other party.
5. **General Application for Service** The Commission requires that all Applicants for utility services within its certificated area shall make a written request (Application) for the service desired from the Company. (The Company's Application Form is in SECTION VII - MISCELLANEOUS of this tariff). This application is notice to the Company that service is desired and an expression of the Applicant's willingness to conform to the Company's policies, tariffs, rules and regulations which are in effect and on file with the Commission.
6. **On-Site Facilities** The Company shall be entitled to inspect all connections (including on-site facilities) to Company facilities. The Applicant shall reimburse the Company for all costs associated with the performance of these inspections.

(Continued to Section IV Sheet No. 3.2)

Effective Date:

By: Forrest L. Lutsen
Forrest L. Lutsen, Vice President
Finance and Administration

SERVICE AVAILABILITY POLICY (Cont.)

(Continued from Section IV Sheet No. 3.1)

7. **Refusal of Service** The Company may refuse commencement of service to an Applicant for any of the following reasons:
- a. **Proposed Service is not lawful.** The proposed service is not lawful under the current Statutes and Rules of the Commission, or
 - b. **Conditions not yet met.** A condition of the Service Availability Policy, Service Contract, Developer's Agreement or Refundable Advance Agreement has not yet been met, or
 - c. **Adverse effects on existing customers.** The proposed service would adversely affect the quality or reliability of service to existing customers (e.g. capacity of existing Company facilities is insufficient), or
 - d. **Economic feasibility.** The proposed service is not economically feasible as defined in Chapter 25-30.515, Florida Administrative Code (Commission Rules), or
 - e. **Property outside certificated service area.** Property for which service is requested is outside of the Company's certificated service area and the Company has determined that extension of its certificated service area is not economically justified.

IV. **SPECIAL PROVISIONS**

This section is the result of FPSC Docket No. 22307 and is applicable in the situations described herein. An outcome of Docket No. 22307 approving the transfer of ownership of Deltona Corporation's utility operations to Topeka Group Inc., (TGI) was the delineation of several service availability extension situations depending on the timing and terms of property sales contracts related to lots in the certificated area. The reason for such delineation by the Commission was to ensure that people who bought lots in long-term installment sales contracts, and to whom the Deltona Corporation implied that utilities would be provided as part of the real estate transaction would not be adversely affected by the transfer.

Policy provisions are separated into three categories: 1. Contracted lots sold by Deltona Corporation or its successors under contracts prior to September 1, 1989 which generally excluded from the sales price, the cost of extending mains and related utility facilities; 2. Unsold lots sold by Deltona Corporation under contracts after September 1, 1989 which generally include as part of the cost of extending mains and provisions for the buyer to pay a Utility Service Fee and; 3. Any properties not covered in IV-1 or IV-2 including properties which are added to the certificated area as a result of territory expansions. These categories are described in more details as follows:

(Continued to Section IV Sheet No. 3.3)

Effective Date:

By: 
Forrest L. Lutsen, Vice President
Finance and Administration

SERVICE AVAILABILITY POLICY (Cont.)

(Continued from Section IV Sheet No. 3.2)

1. Contracted lots sold by Deltona Corporation or its successors under contracts prior to September 1, 1989.
 - a. Extensions will be made as soon as reasonably practical following:
 - (1) receipt from the Applicant of a completed Application for Service form, and
 - (2) receipt from the Applicant of satisfactory evidence that construction of a building is scheduled to commence and,
 - (3) the lot is served by an asphalt paved street or road which abuts such lot and,
 - (4) receipt of payment for all applicable fees.
 - b. TGI will fund, in accordance with a refundable advance for construction agreement, all extensions of less than one-half (1/2) mile.
 - c. If the extension is over one-half (1/2) mile but less than one (1) mile, TGI may try to exchange lots. Otherwise, TGI will fund, in accordance with a refundable advance for construction agreement.
 - d. If the extension is over one (1) mile, Deltona Corporation, TGI and/or the Company may try to exchange lots; or TGI and/or Deltona Corporation will fund, in accordance with a refundable advance for construction agreement; or Deltona Corporation may provide alternative utility services until the Company has its services within one mile.
2. Unsold lots sold by Deltona Corporation or its successors under contracts after September 1, 1989.
 - a. through d as in IV-1 above and,
 - e. Properties sold by Deltona Corporation or its successors include as part of the sales agreement, provisions for the buyer to pay a Utility Service Fee. The Utility Service Fee, which are subject to periodic adjustments, are currently set at \$500.00 for water service and \$1,000.00 for wastewater service, and
 - f. Lot owners may not demand service until the contract period (usually 1 1/2 to 10 years) provided in the land purchase agreement has expired.

(Continued to Section IV Sheet No. 3.4)

Effective Date:

By:


Forrest L. Lidsen, Vice President
Finance and Administration

SERVICE AVAILABILITY POLICY (Cont.)

(Continued from Section IV Sheet No. 3.3)

3. Any properties not covered in IV-1 or IV-2 including properties which are added to the certificated area as a result of territory expansions. The remaining rules are applicable for all situations other than those described in Items IV-1 and IV-2 above. Charges to these customers may include one or more of the following:
- a. **Predetermined Service Availability Charges.** The tariffed charges, described in this portion of the tariff as Service Availability Charges, and whose amounts are listed in the rates portion of this tariff, apply if the main is already installed.
 - b. **Main Extension Charges.** If the main is not in place, the costs associated with the necessary extension of, for example, off-site facilities apply as described more fully under Service Availability Charges below; and as ratified in a Service Contract, a Developer's Agreement and/or a Refundable Advance Agreement which are discussed more fully under SPECIAL CONDITIONS.
- V. **MAIN EXTENSION RULES** Where there is not an existing main available, the Company will extend its main to provide service, except for lots described in Parts IV-1 and IV-2 of the SPECIAL PROVISIONS section, provided the Applicant has first entered into a Commission-approved Service Contract, Developer's Agreement or Refundable Advance Agreement with the Company.
1. **Applications for Main Extensions** Whenever an extension to one of the Company's mains is involved, it shall be in accordance with the following rules:
- Any Applicant shall, in addition to the general application for service, make a written request regarding the specific main extension desired from the Company. Said application, as required by Commission Rules (Chapter 25-30.525, Florida Administrative Code) shall include, but not be limited to the following information, if applicable:
- a. A legal description of the property including reference to section, township and range.
 - b. A drawing of the property showing its boundaries.
 - c. The present zoning classification of the property.
 - d. A plat map.
 - e. Three sets of a site and utility plan (and floor plan for commercial developments).
 - f. The intended land use of the development, including densities and types of use.
 - g. The name and address of the person or entity making the application for extension of service.

(Continued to Section IV Sheet No. 3.5)

Effective Date:

By: Forrest L. Lutsen
Forrest L. Lutsen, Vice President
Finance and Administration

SERVICE AVAILABILITY POLICY (Cont.)

(Continued from Section IV Sheet No. 3.4)

- h. The nature of the Applicant's title to or interest in the described property.
 - i. The date, or estimated date, service will be needed.
2. **Rules for Extending Mains to a Single Residence or a Single Commercial Facility** Where an extension of the Company's facilities is required to provide service to a single residence or a single commercial facility, the Company will furnish a cost estimate of the proposed extension, a preliminary sketch of the extension, and the terms and conditions to be contained in the Service Contract necessary for service to be extended.
3. **Rules for Extending Mains to Developer Facilities** Service to a developer requiring an extension of the Company's facilities will be conducted under the terms and conditions of a Developer's Agreement or a Refundable Advance Agreement wherein the Company will negotiate with the developer whether it will design, construct and install extensions from existing facilities to the property to be served or have the developer undertake these activities. If the company installs the necessary facilities, it will prepare a Developer's Agreement detailing the cost estimate and other items necessary for such extensions to be made. If the developer is to perform the design, construction and installation, the developer must obtain approval of the Company as outlined in the Commission's Rules. Developer's Agreements are subject to the approval of the Commission and shall be in accordance with the following:
- a. **Existing facilities to a development.** If the request is for service to a development, and the provision of service will be by the extension of existing facilities through Company investment, the Company shall be responsible for all engineering, planning, design, and construction.
 - b. **Developer providing facilities.** If the request is for service to a development and the developer will be providing the necessary facilities for the extension, or will be paying for the construction of the facilities, the developer shall be responsible for the planning, design, and development of construction drawings needed to extend the existing facilities to serve the proposed development. The plans, designs and development drawings shall be in accordance with applicable laws or ordinances. The Company will furnish general construction specifications, an estimate of all costs to be borne by the developer (including all applicable Service Availability Charges) that are in addition to the costs of the facilities the developer is to construct, and a quotation of advances to be made upon execution of a Developer's Agreement. By way of further explanation, the Developer will be responsible for the following:

(Continued to Section IV Sheet No. 3.6)

Effective Date:

By:


Forrest L. Lutsen, Vice President
Finance and Administration

SERVICE AVAILABILITY POLICY (Cont.)

(Continued from Section IV Sheet No. 3.5)

- (1) **Design of new facilities.** The developer will retain the services of a registered professional engineer to prepare all plans and specifications for water facilities (hereinafter "facilities") to connect to the Company's facilities at points designated by the Company. Said plans and specifications must be approved by the Company prior to submission to any regulatory agency for review.
- (2) **Approvals and permits.** The developer shall be required to obtain all necessary approvals and permits for construction of the new facilities from the appropriate regulatory agencies.
- (3) **Construction of facilities.** The developer will, at its own expense, construct and install all facilities in accordance with the plans and specifications as approved by the Company. Additionally, the developer shall be responsible for certifying to the appropriate regulatory agency that the facilities have been installed and tested in accordance with the plans and specifications prepared by the developer's engineer.
- (4) **Warranty on workmanship.** The developer shall warrant all facilities against defect in materials and workmanship for a period of one year from the date of acceptance of said facilities by the Company.
- (5) **Inspection of facilities.** The Company shall have the right to inspect the construction of the facilities and to recommend reasonable changes. Additionally, within sixty (60) days after the completion and certification of the facilities, the Company may perform an inspection of the facilities. The developer shall reimburse the Company for all costs associated with the performance of these inspections, as provided for in this tariff.
- (6) **Conveyance of title.** Prior to a letter of acceptance being issued by the Company, the developer shall immediately convey title of the facilities to the Company, and before accepting the responsibility for operation and maintenance of the facilities, the developer shall provide, without charge to the Company, the following information:

(Continued to Section IV Sheet No. 3.7)

Effective Date:

By:


Forrest L. Lutsen, Vice President
Finance and Administration

SERVICE AVAILABILITY POLICY (Cont.)

(Continued from Section IV Sheet No. 3.6)

- (a) Cost Report - which shall detail, as provided for in the National Association of Regulatory Commissioners (NARUC) Uniform System of Accounts, all costs incurred in the construction of the facilities, including engineering, inspection, and administrative costs,
- (b) Three copies of "As-Built-Plans" - Shall be 24"x36" Mylar, showing precise location of all lines and appurtenances in relation to an identifiable property line or referenced monument,
- (c) Easements - as required,
- (d) Contractor's waiver and release of lien,
- (e) Contractor's Letter of Warranty or Developer's Contract Bond,
- (f) Absolute Bill of Sale,
- (g) All required fees and charges.

4. Company Extends for Its Own Future Benefit If the company installs (or has installed) facilities for its future benefit capacity in excess of what would normally be required for the requested extension, the incremental cost for this excess capacity shall not be included in cost estimates to Applicants; and shall be the Company investment or recovered by a Refundable Advance Agreement.

VI. SERVICE AVAILABILITY CHARGES The following charges will be applied, if applicable. The charges are subject to change from time to time as deemed necessary by the Company and the Commission. These charges are defined as a CIAC, and do not entitle the Applicant to any rights of ownership. The Company will own and maintain the facilities for which these charges are levied. The specific charges, as approved by the Commission and provided in the rates portion of this tariff, are described as follows:

- 1. Plant Capacity Charges The Company will collect a fee, designed to defray a portion of the cost of the facilities not covered in other Service Availability Charges.
- 2. Meter Installation Charges The Company will collect, for water service installations, a fee to cover the costs required to install a meter, including meter boxes, fittings, etc. at the point of delivery.

(Continued to Section IV Sheet No. 3.8)

Effective Date:

By:


Forrest L. Lutsen, Vice President
Finance and Administration

SERVICE AVAILABILITY POLICY (Cont.)

(Continued from Section IV Sheet No. 3.7)

3. **Service Installation Charges** The Company will collect a fee to cover the costs required to install a service line from the Company's main to the point of delivery.
 - a. **Short Service** - Tapping into the main line, which would be located on the same side of the street as property to be served and putting in the service line.
 - b. **Long Service** - Tapping into the main line, which would be located on the opposite side of an "unpaved" road of the property to be served and putting in the service line.
 - c. **Long Service** - Tapping into the main line, which would be located on the opposite side of "paved" road of property to be served. Putting in the service line by method of jacking or boring the service line under the street.
4. **Main Extension Charges** The Company will collect a fee to offset a portion of the cost of the mains. Where there is an existing main available, the charges to the Applicant will be the charges as provided in this tariff. Where there is not an existing main available, the charges to the Applicant for the Company to extend its main to service the Applicant will be the actual cost, which will be recovered either through a Service Contract, Developers Agreement or Refundable Advance Agreement, all of which are subject to prior Commission approval. See Section IV - SPECIAL PROVISIONS of this policy for an explanation on those extensions of mains for which Topeka has agreed to fund extensions to certain lots sold or to be sold by the Deltona Corporation or the circumstances where any Utility Service Fee paid by the lot owner will be applied against the required tariffed Service Availability Charges.
5. **Allowance for Funds Prudently Invested (AFPI)** The Company will collect commission-approved fee designed to cover the carrying costs of actual company investment in plant prudently constructed for future customer use. Such investment will include plant and may include distribution lines, and will be applicable to all NEW connections utilizing such plant. When application is made for service, AFPI charges will be collected at the same time that payment(s) are made for other Service Availability Charges. The AFPI charge will increase for the maximum period allowed by the Commission, after which time it will remain constant. It will continue to be charged to all NEW connections until such time as the total Equivalent Residential Connections (ERC's) equal or exceed the capacity of the plant for which the charge is being collected.
6. **Inspection Fee** - See Sub-section V-3-b.

(Continued to Section IV Sheet No. 3.9)

Effective Date:

By:


Forrest L. Lutsen, Vice President
Finance and Administration

SERVICE AVAILABILITY POLICY (Cont.)

(Continued from Section IV Sheet No. 3.8)

VII. **SPECIAL CONDITIONS** Under certain circumstances, as outlined below, special funding arrangements will be necessary or have been arranged for payment of the charges described in this Service Availability Policy.

1. **Refundable Advances** Where extensions are required for contiguous properties for which service has not yet been provided (hereinafter "Qualified Property") and, where the Company determines that an extension is economically justified or is appropriate to improve system reliability or enhance the quality of service to existing customers; a separate Refundable Advance Agreement may be undertaken by the Applicant and the Company, at the time of the request for service, temporarily defray the cost of any off-site extension of mains and other facilities necessary to provide service to the Applicant's property.
 - a. **Basis of Refundable Advance.** The amount of the refundable advance will be based on the actual cost of the off-site mains and other facilities. Such facilities shall be designed and constructed in accordance with the Company's plans for service to the immediate surrounding area.
 - b. **Charges Paid by the Applicant.** Charges paid by the Applicant over and above the Applicant's hydraulic share of the facilities shall be refunded, interest free, in accordance with the terms and conditions of a Commission-approved Refundable Advance Agreement which the Company will execute with the Applicant.
 - c. **Prorated Share of the Capacity.** The Company will collect fees from other Applicants of the Qualified Property based upon their prorated hydraulic share of the facilities. Within sixty (60) days of collection of said fees by the Company, a refund of said fees shall be made to the Applicant in accordance with the Refundable Advance Agreement.
 - d. **Limits on Refund.** Notwithstanding any other provisions of this section, the life of the Refundable Advance Agreement shall be as provided in the Agreement, after which time the balance of any possible refund not already made to the Applicant pursuant to the terms and conditions of the Refundable Advance Agreement will be retained by the Company and such Refundable Advance Agreement will be canceled. In no event shall an Applicant recover an amount (without interest) greater than the difference between the capitalized cost of such improvements and the Applicant's own hydraulic share of the cost of such improvements.

(Continued to Section IV Sheet No. 3.10)

Effective Date:

By:


Forrest L. Lutsen, Vice President
Finance and Administration

SERVICE AVAILABILITY POLICY (Cont.)

(Continued from Section IV Sheet No. 3.9)

2. Topeka-Deltona Agreement Agreements between the Company, Deltona Corporation and the Topeka Group set forth certain responsibilities of these parties for funding construction costs related to extending water mains to serve certain lots sold by Deltona Corporation. A copy of the development agreement between Deltona Corporation and the Company is on file at the local utility office and may be examined by any interested Applicant during regular business hours. Provisions of this agreement are outlined above in Sub-section IV - SPECIAL PROVISIONS.

VIII. SERVICE AVAILABILITY POLICY FOR BUENAVENTURA LAKES IN OSCEOLA COUNTY

The Utility provides all facilities employed to make its sewer service available to lots within the Buenaventura Lakes certificated territory. Service to each specific lot will be initiated upon the payment of a sewer system capacity fee and the posting of authorized deposits, all of which are specified in the Utility's Service Availability Charges tariff sheets.

Effective Date:

By:



Forrest L. Lutsen, Vice President
Finance and Administration

TABLE OF DAILY FLOWS

Types of Establishment

Estimated Daily Flows

Apartment Buildings (per apartment)	250 gpd	[1]
Banquet Halls (per seat)	15 gpd	
Bars and Cocktail Lounges	5 gpcd	[2]
Bathrooms (non-residential, per toilet or urinal)	250 gpd	
Beauty Shops (per seat)	150 gpd	
Boarding Schools (students and staff)	50 gpcd	
Boarding Houses	50 gpcd	
Bowling Alleys (toilet wastes only, per lane)	75 gpd	
Churches (per seat)	3 gpd	
Country Clubs (per member)	15 gpcd	
Day Schools (with cafeteria, no gymnasium or showers)	8 gpcd	
Day Schools (with cafeteria, gymnasium or showers)	12 gpcd	
Day Schools (with cafeteria, gymnasium and showers)	20 gpcd	
Day Workers at Offices and Schools	15 gpcd	
Drive-in Theaters (per car space)	5 gpd	
Factories (with showers)	25 gpcd	
Factories (no showers)	10 gpd/100 sq. ft.	
Funeral Homes	10 gpd/100 sq. ft.	
Gas Stations (no car wash)	400 gpd	
Hospitals (with laundry)	200 gpd/bed	
Hospitals (no laundry)	150 gpd/bed	
Hotels and Motels (per room & unit)	100 gpd	
Laundromats (per washing machine)	200 gpd	
Mobile Home Parks (per trailer)	200 gpd	
Movie Theaters and Auditoriums (per seat)	3 gpd	
Nursing Homes	125 gpd/bed	
Office Buildings	10 gpd/100 sq. ft.	
Public Institutions (other than those listed herein)	75 gpcd	
Restaurants (per seat)	35 gpd	
Restaurants (take-out)	35 gpd/100 sq. ft.	
	(350 gpd minimum)	
Restaurants (fast food, per seat)	25 gpd	
Single Family Residences	200 gpd	
Shopping Centers	10 gpd/100 sq. ft.	
Stadiums, Frontons, Ball Parks, etc. (per seat)	3 gpd	
Stores (without kitchen wastes)	5 gpd/100 sq. ft.	
Speculative Buildings	10 gpd plus 10 gpd per 100 sq. ft.	
Townhouse Residences	160 gpcd	
Warehouses	30 gpd plus 10 gpd per 1000 sq. ft.	

[1] gpd - gallons per day

[2] gpcd - gallons per capita per day

THE ABOVE ESTIMATED DAILY FLOWS WILL APPLY EXCEPT WHERE OTHERWISE INDICATED. HISTORICAL DATA SHOULD BE USED WHEN AVAILABLE.

Effective Date:

By:

Forrest L. Ludson
Forrest L. Ludson, Vice President
Finance and Administration

TABLE OF DAILY FLOWS

For Deep Creek in Charlotte County Only

<u>Types of Establishment</u>	<u>Estimated Daily Flows</u>
Apartments	155 gpd [1]
Bars and Cocktail Lounges (per seat)	5 gpd
Boarding Schools (students and staff)	75 gpcd [2]
Bowling Alleys (toilet wastes only, per lane)	100 gpd
Country Clubs (per member)	25 gpcd
Day Schools (students and staff)	10 gpcd
Drive-in Theaters (per car space)	5 gpd
Factories (with showers)	30 gpcd
Factories (no showers)	10 gpd/100 sq. ft.
Hospitals (with laundry; per bed)	250 gpd
Hospitals (no laundry; per bed)	200 gpd
Hotels and Motels (no restaurants or laundry; per room or unit)	150 gpd [3]
Laundromats (per washing machine)	225 gpd
Mobile Home Parks (per trailer)	185 gpd
Movie Theaters, Auditoriums, Churches (per seat)	3 gpd
Nursing Homes (per bed)	100 gpd
Office Buildings	10 gpd/100 sq. ft.
Public Institutions (other than those listed herein)	75 gpcd
Restaurants (per seat)	50 gpd
Restaurants (fast food; per seat)	30 gpd
Single Family Residences:	
Water: 5/8" x 3/4" meter	225 gpd
1" meter	315 gpd
1 1/2" meter	410 gpd
Sewer:	190 gpd
Townhouse Residences	155 gpd [4]
Stadiums, Frontons, Ball Parks, etc. (per seat)	3 gpd
Stores (without kitchen wastes)	5 gpd/100 sq. ft.
Speculative Buildings	30 gpd plus 10 gpd per 100 sq. ft.
Warehouses	30 gpd plus 10 gpd per 1,000 sq. ft.

[1] gpd - gallons per day

[2] gpcd - gallons per capita per day

[3] Motels and hotels with other facilities to be qualified as per schedule (i.e., with laundry, add 50 gpd; with restaurant, add 50 gpd per seat).

[4] Condominiums shall be rated in accordance with the type - Apartments, Townhouses, etc.

THE ABOVE ESTIMATED DAILY FLOWS WILL APPLY EXCEPT WHERE OTHERWISE INDICATED. HISTORICAL DATA SHOULD BE USED WHEN AVAILABLE.

Effective Date:

By: Forrest L. Lidsen
Forrest L. Lidsen, Vice President
Finance and Administration

INDEX OF RATES SCHEDULES

BW = Bulk Wastewater
GS = General Service
RS = Residential

EF = Effluent
MF = Multi-Family Master Meter
RWO = Residential Wastewater Only

ETS = Emergency Temp. Svc.
PA = Public Authority
SS = Special Sewer

<u>Plant</u>	<u>County</u>	<u>Schedules</u>	<u>Sheet No.'s</u>
Amelia Island	Nassau	RS, GS, MF, EF	2.0 - 2.5
Apache Shores	Citrus	RS, RWO, GS, MF	3.0 - 3.5
Apple Valley	Seminole	RS, GS, MF	4.0 - 4.3
Beacon Hills	Duval	RS, RWO, GS, MF	5.0 - 5.5
Beecher's Point	Putnam	RS, GS, MF	6.0 - 6.3
Buenaventura Lakes	Osceola	RS, GS, MF, EF	7.0 - 7.5
Burnt Store	Charlotte/Lee	RS, GS, MF	8.0 - 8.3
Chuluota	Seminole	RS, GS, MF	9.0 - 9.3
Citrus Park	Marion	RS, GS, MF	10.0 - 10.3
Citrus Springs	Citrus	RS, GS, MF	11.0 - 11.3
Deep Creek	Charlotte	RS, GS, MF	12.0 - 12.3
Deltona	Volusia	RS, GS, MF, EF	13.0 - 13.5
Fisherman's Haven	Martin	RS, RWO, GS, MF	14.0 - 14.5
Florida Central Commerce Park	Seminole	GS, EF	15.0 - 15.3
Fox Run	Martin	RS, GS, MF	16.0 - 16.3
Holiday Haven	Lake	RS, GS, MF	17.0 - 17.3
Jungle Den	Volusia	RS, GS, MF	18.0 - 18.3
Lake Gibson Estates	Polk	RS, RWO, GS, MF	19.0 - 19.5
Lehigh	Lee	RS, RWO, GS, MF, EF	20.0 - 20.7
Leilani Heights	Martin	RS, GS, MF	21.0 - 21.3
Leisure Lakes (Covered Bridge)	Highlands	RS, GS, MF	22.0 - 22.3
Marco Island	Collier	RS, GS, MF, EF, BW, SS	23.0 - 23.9
Marco Shores	Collier	RS, GS, MF	24.0 - 24.3
Marion Oaks	Marion	RS, GS, MF	25.0 - 25.3
Meredith Manor	Seminole	RS, GS, MF	26.0 - 26.3
Morningview	Lake	RS, RWO, GS, MF	27.0 - 27.5
Palm Port	Putnam	RS, GS, MF	28.0 - 28.3
Palm Terrace	Pasco	RS, GS, MF	29.0 - 29.3
Park Manor	Putnam	RS, GS, MF	30.0 - 30.3
Point O' Woods	Citrus	RS, GS, MF, EF	31.0 - 31.5

Effective Date:

By:

Forrest L. Ludden

Forrest L. Ludden, Vice President
Finance and Administration

INDEX OF RATES SCHEDULES

<u>Plant</u>	<u>County</u>	<u>Schedules</u>	<u>Sheet No.'s</u>
Salt Springs	Marion	RS, GS, MF	32.0 - 32.3
Silver Lake Oaks	Putnam	RS, GS, MF	33.0 - 33.3
South Forty	Marion	GS	34.0 - 34.1
Spring Gardens	Citrus	RS, GS, MF	35.0 - 35.3
Spring Hill	Hernando	RS, RWO, GS, MF, BW	36.0 - 36.7
Sugar Mill	Volusia	RS, RWO, GS, MF	37.0 - 37.5
Sugarmill Woods	Citrus	RS, GS, MF, ETS	38.0 - 38.5
Sunny Hills	Washington	RS, GS, MF	39.0 - 39.3
Sunshine Parkway	Lake	GS	40.0 - 40.1
Tropical Isles	St. Lucie	RWO	41.0 - 41.1
University Shores	Orange	RS, RWO, GS, MF, PA, EF	42.0 - 42.7
Valencia Terrace	Lake	RS, GS, MF	43.0 - 43.3
Venetian Village	Lake	RS, RWO, GS, MF	44.0 - 44.5
Woodmere	Duval	RS, GS, MF	45.0 - 45.3
Zephyr Shores	Pasco	RS, GS, MF	46.0 - 46.3

Effective Date:

By:

Forrest L. Lidsen
Forrest L. Lidsen, Vice President
Finance and Administration

RATE SCHEDULE: AMELIA ISLAND - RS
RESIDENTIAL SERVICE

AVAILABILITY:

Available throughout the area served by the following systems:

<u>System</u>	<u>County</u>	<u>Previous Company Sheet No.</u>	<u>Previous Effective Date</u>	<u>Previous Order No.</u>
AMELIA ISLAND	NASSAU	1st Rev #2.0, 2.1	09/20/96	96-1320-WS

APPLICABILITY:

For all purposes in private residences or individually metered apartment units.

LIMITATIONS:

Subject to all of the Company's Rules and Regulations of this tariff, all applicable service agreement conditions, and all applicable riders.

All the rates, conditions and regulations referred to herein are subject to approval, amendment and change by any regulatory body having jurisdiction thereof.

TERMS OF PAYMENT:


Bills are due and payable when rendered and become delinquent if not paid within twenty (20) days. After five (5) working days' written notice is mailed to the Customer separate and apart from any other bill, service may then be discontinued.

TYPE OF FILING:

Filing Description:	Application for Name Change
Rate Description:	Authorized Final Rates in Docket #950495-WS
Filing Date:	January 6, 1997
Authority No.:	Refer to stamp on reverse side
Docket No.:	
Order No.:	
Order Date:	

NOTES:

Effective Date:

By: 
Forrest L. Lutsen, Vice President
Finance and Administration

RATE SCHEDULE: AMELIA ISLAND - RS
RESIDENTIAL SERVICE

BILLING PERIOD:

Monthly billing cycle.

RATE:

Base Facility Charge:

<u>Meter Size</u>	<u>Charge Per Billing Period</u>
5/8" x 3/4"	\$17.11
3/4"	\$17.11
1"	\$17.11
1-1/2"	\$17.11
2"	\$17.11
3"	\$17.11
4"	\$17.11
6"	\$17.11
8"	\$17.11
10"	\$17.11

Gallage Charge:

0 - 6,000	\$2.57 per 1,000 gallons
All Excess Gallons	No Charge

Minimum Charge:

Base Facility Charge

Utility Tax Rider:

Not Applicable

OTHER CHARGES:

Allowance For Funds Prudently Invested (AFPI) Charges	See Section VI
Customer Deposits	See Section VII
Miscellaneous Service Charges	See Section VII
Service Availability Charges	See Section VI

Effective Date:

By: 
Forrest L. Lutsen, Vice President
Finance and Administration

**RATE SCHEDULE: AMELIA ISLAND - GS & MF
GENERAL AND MULTI-FAMILY MASTER METER SERVICES**

AVAILABILITY:

Available throughout the area served by the following systems:

<u>System</u>	<u>County</u>	<u>Previous Company Sheet No.</u>	<u>Previous Effective Date</u>	<u>Previous Order No.</u>
AMELIA ISLAND	NASSAU	1st Rev #2.2, 2.3	09/20/96	96-1320-WS

APPLICABILITY:

To any Customers for which no other rate schedule applies.

LIMITATIONS:

Subject to all of the Company's Rules and Regulations of this tariff, all applicable service agreement conditions, and all applicable riders.

All the rates, conditions and regulations referred to herein are subject to approval, amendment and change by any regulatory body having jurisdiction thereof.

TERMS OF PAYMENT:

Bills are due and payable when rendered and become delinquent if not paid within twenty (20) days. After five (5) working days' written notice is mailed to the Customer separate and apart from any other bill, service may then be discontinued.

TYPE OF FILING:

Filing Description:	Application for Name Change
Rate Description:	Authorized Final Rates in Docket #950495-WS
Filing Date:	January 6, 1997
Authority No.:	Refer to stamp on reverse side
Docket No.:	
Order No.:	
Order Date:	

NOTES:

Effective Date:

By: Forrest L. Ludsen
Forrest L. Ludsen, Vice President
Finance and Administration

RATE SCHEDULE: AMELIA ISLAND - GS & MF
GENERAL AND MULTI-FAMILY MASTER METER SERVICES

BILLING PERIOD:

Monthly billing cycle.

RATE:

Base Facility Charge:

<u>Meter Size</u>	<u>Charge Per Billing Period</u>
5/8" x 3/4"	\$17.11
3/4"	\$25.67
1"	\$42.78
1-1/2"	\$85.55
2"	\$136.88
3"	\$273.76
4"	\$427.75
6"	\$855.50
8"	\$1,368.80
10"	\$1,967.65

Gallage Charge:

All Gallage \$3.09 per 1,000 gallons

Minimum Charge:

Base Facility Charge

Utility Tax Rider:

Not Applicable

OTHER CHARGES:

Allowance For Funds Prudently Invested (AFPI) Charges
Customer Deposits
Miscellaneous Service Charges
Service Availability Charges

See Section VI
See Section VII
See Section VII
See Section VI

Effective Date:

By: Forrest L. Lutsen
Forrest L. Lutsen, Vice President
Finance and Administration

**RATE SCHEDULE: AMELIA ISLAND - EF
EFFLUENT SERVICE**

AVAILABILITY:

Available throughout the area served by the following systems:

<u>System</u>	<u>County</u>	<u>Previous Company Sheet No.</u>	<u>Previous Effective Date</u>	<u>Previous Order No.</u>
AMELIA ISLAND	NASSAU	Orig #2.4, 2.5	09/20/96	96-1320-WS

APPLICABILITY:

To Summer Beach Golf Course, Long Point Golf Course, and Amelia Island Links Golf Course.

LIMITATIONS:

Subject to all of the Company's Rules and Regulations of this tariff, all applicable service agreement conditions, and all applicable riders.

All the rates, conditions and regulations referred to herein are subject to approval, amendment and change by any regulatory body having jurisdiction thereof.

TERMS OF PAYMENT:

Bills are due and payable when rendered and become delinquent if not paid within twenty (20) days. After five (5) working days' written notice is mailed to the Customer separate and apart from any other bill, service may then be discontinued.

TYPE OF FILING:

Filing Description:	Application for Name Change
Rate Description:	Authorized Final Rates in Docket #950495-WS
Filing Date:	January 6, 1997
Authority No.:	Refer to stamp on reverse side
Docket No.:	
Order No.:	
Order Date:	

NOTE:

Effective Date:

By Forrest L. Ludsen
Forrest L. Ludsen, Vice President
Finance and Administration

**RATE SCHEDULE: AMELIA ISLAND - EF
EFFLUENT SERVICE**

BILLING PERIOD:

Monthly billing cycle.

RATE:

Base Facility Charge:

Meter Size

Charge Per Billing Period

All

\$0.00

Gallage Charge:

All Gallage

\$0.00 per 1,000 gallons

Minimum Charge:

Not Applicable

Utility Tax Rider:

Not Applicable

OTHER CHARGES:

Allowance For Funds Prudently Invested (AFPI) Charges

See Section VI

Customer Deposits

See Section VII

Miscellaneous Service Charges

See Section VII

Service Availability Charges

See Section VI

Effective Date:

By Forrest L. Ludsen
Forrest L. Ludsen, Vice President
Finance and Administration

RATE SCHEDULE: APACHE SHORES - RS
RESIDENTIAL SERVICE

AVAILABILITY:

Available throughout the area served by the following systems:

<u>System</u>	<u>County</u>	<u>Previous Company Sheet No.</u>	<u>Previous Effective Date</u>	<u>Previous Order No.</u>
APACHE SHORES	CITRUS	1st Rev #3.0, 3.1	09/20/96	96-1320-WS

APPLICABILITY:

For all purposes in private residences or individually metered apartment units.

LIMITATIONS:

Subject to all of the Company's Rules and Regulations of this tariff, all applicable service agreement conditions, and all applicable riders.

All the rates, conditions and regulations referred to herein are subject to approval, amendment and change by any regulatory body having jurisdiction thereof.

TERMS OF PAYMENT:

Bills are due and payable when rendered and become delinquent if not paid within twenty (20) days. After five (5) working days' written notice is mailed to the Customer separate and apart from any other bill, service may then be discontinued.

TYPE OF FILING:

Filing Description:	Application for Name Change
Rate Description:	Authorized Final Rates in Docket #950495-WS
Filing Date:	January 6, 1997
Authority No.:	Refer to stamp on reverse side
Docket No.:	
Order No.:	
Order Date:	

NOTES:

Effective Date:

By Forrest L. Ludsen
Forrest L. Ludsen, Vice President
Finance and Administration

RATE SCHEDULE: APACHE SHORES - RS
RESIDENTIAL SERVICE

BILLING PERIOD:

Monthly billing cycle.

RATE:

Base Facility Charge:

<u>Meter Size</u>	<u>Charge Per Billing Period</u>
5/8" x 3/4"	\$9.32
3/4"	\$9.32
1"	\$9.32
1-1/2"	\$9.32
2"	\$9.32
3"	\$9.32
4"	\$9.32
6"	\$9.32
8"	\$9.32
10"	\$9.32

Gallage Charge:

0 - 6,000	\$9.28 per 1,000 gallons
All Excess Gallons	No Charge

Minimum Charge:

Base Facility Charge

Utility Tax Rider:

Not Applicable

OTHER CHARGES:

Allowance For Funds Prudently Invested (AFPI) Charges	See Section VI
Customer Deposits	See Section VII
Miscellaneous Service Charges	See Section VII
Service Availability Charges	See Section VI

Effective Date:

By 
Forrest L. Lutsen, Vice President
Finance and Administration

**RATE SCHEDULE: APACHE SHORES - RWO
RESIDENTIAL WASTEWATER ONLY SERVICE**

AVAILABILITY:

Available throughout the area served by the following systems:

<u>System</u>	<u>County</u>	<u>Previous Company Sheet No.</u>	<u>Previous Effective Date</u>	<u>Previous Order No.</u>
APACHE SHORES	CITRUS	1st Rev #3.2, 3.3	09/20/96	96-1320-WS

APPLICABILITY:

For all purposes in private residences or individually metered apartment units with sewer service only.

LIMITATIONS:

Subject to all of the Company's Rules and Regulations of this tariff, all applicable service agreement conditions, and all applicable riders.

All the rates, conditions and regulations referred to herein are subject to approval, amendment and change by any regulatory body having jurisdiction thereof.

TERMS OF PAYMENT:

Bills are due and payable when rendered and become delinquent if not paid within twenty (20) days. After five (5) working days' written notice is mailed to the Customer separate and apart from any other bill, service may then be discontinued.

TYPE OF FILING:

Filing Description:	Application for Name Change
Rate Description:	Authorized Final Rates in Docket #950495-WS
Filing Date:	January 6, 1997
Authority No.:	Refer to stamp on reverse side
Docket No.:	
Order No.:	
Order Date:	

NOTES:

Effective Date:

By: Forrest L. Lutsen
Forrest L. Lutsen, Vice President
Finance and Administration

**RATE SCHEDULE: APACHE SHORES - RWO
RESIDENTIAL WASTEWATER ONLY SERVICE**

BILLING PERIOD:

Monthly billing cycle.

RATE:

Base Facility Charge:

Meter Size

Charge Per Billing Period

All

\$23.70

Gallage Charge:

Not Applicable

Minimum Charge:

Fiat Rate

Utility Tax Rider:

Not Applicable

OTHER CHARGES:

Allowance For Funds Prudently Invested (AFPI) Charges

See Section VI

Customer Deposits

See Section VII

Miscellaneous Service Charges

See Section VII

Service Availability Charges

See Section VI

Effective Date:

By



Forrest L. Lidsen, Vice President
Finance and Administration

**RATE SCHEDULE: APACHE SHORES - GS & MF
GENERAL AND MULTI-FAMILY MASTER METER SERVICES**

AVAILABILITY:

Available throughout the area served by the following systems:

<u>System</u>	<u>County</u>	<u>Previous Company Sheet No.</u>	<u>Previous Effective Date</u>	<u>Previous Order No.</u>
APACHE SHORES	CITRUS	Orig #3.4, 3.5	09/20/96	96-1320-WS

APPLICABILITY:

To any Customers for which no other rate schedule applies.

LIMITATIONS:

Subject to all of the Company's Rules and Regulations of this tariff, all applicable service agreement conditions, and all applicable riders.

All the rates, conditions and regulations referred to herein are subject to approval, amendment and change by any regulatory body having jurisdiction thereof.

TERMS OF PAYMENT:

Bills are due and payable when rendered and become delinquent if not paid within twenty (20) days. After five (5) working days' written notice is mailed to the Customer separate and apart from any other bill, service may then be discontinued.

TYPE OF FILING:

Filing Description:	Application for Name Change
Rate Description:	Authorized Final Rates in Docket #950495-WS
Filing Date:	January 6, 1997
Authority No.:	Refer to stamp on reverse side
Docket No.:	
Order No.:	
Order Date:	

NOTES:

Effective Date:

By Forrest L. Lutsen
Forrest L. Lutsen, Vice President
Finance and Administration

RATE SCHEDULE: APACHE SHORES - GS & MF
GENERAL AND MULTI-FAMILY MASTER METER SERVICES

BILLING PERIOD:

Monthly billing cycle.

RATE:

Base Facility Charge:

<u>Meter Size</u>	<u>Charge Per Billing Period</u>
5/8" x 3/4"	\$9.32
3/4"	\$13.98
1"	\$23.30
1-1/2"	\$46.60
2"	\$74.56
3"	\$149.12
4"	\$233.00
6"	\$466.00
8"	\$745.60
10"	\$1,071.80

Gallage Charge:

All Gallage \$11.14 per 1,000 gallons

Minimum Charge:

Base Facility Charge

Utility Tax Rider:

Not Applicable

OTHER CHARGES:

Allowance For Funds Prudently Invested (AFPI) Charges
Customer Deposits
Miscellaneous Service Charges
Service Availability Charges

See Section VI
See Section VII
See Section VII
See Section VI

Effective Date:

By:


Forrest L. Lutsen, Vice President
Finance and Administration

RATE SCHEDULE: APPLE VALLEY - RS
RESIDENTIAL SERVICE

AVAILABILITY:

Available throughout the area served by the following systems:

<u>System</u>	<u>County</u>	<u>Previous Company Sheet No.</u>	<u>Previous Effective Date</u>	<u>Previous Order No.</u>
APPLE VALLEY	SEMINOLE	1st Rev #4.0, 4.1	09/20/96	96-1320-WS

APPLICABILITY:

For all purposes in private residences or individually metered apartment units.

LIMITATIONS:

Subject to all of the Company's Rules and Regulations of this tariff, all applicable service agreement conditions, and all applicable riders.

All the rates, conditions and regulations referred to herein are subject to approval, amendment and change by any regulatory body having jurisdiction thereof.

TERMS OF PAYMENT:

Bills are due and payable when rendered and become delinquent if not paid within twenty (20) days. After five (5) working days' written notice is mailed to the Customer separate and apart from any other bill, service may then be discontinued.

TYPE OF FILING:

Filing Description:	Application for Name Change
Rate Description:	Authorized Final Rates in Docket #950495-WS
Filing Date:	January 6, 1997
Authority No.:	Refer to stamp on reverse side
Docket No.:	
Order No.:	
Order Date:	

NOTES:

Effective Date:

By: Forrest L. Ludsen
Forrest L. Ludsen, Vice President
Finance and Administration

RATE SCHEDULE: APPLE VALLEY - RS
RESIDENTIAL SERVICE

BILLING PERIOD:

Monthly billing cycle.

RATE:

Base Facility Charge:

<u>Meter Size</u>	<u>Charge Per Billing Period</u>
5/8" x 3/4"	\$17.11
3/4"	\$17.11
1"	\$17.11
1-1/2"	\$17.11
2"	\$17.11
3"	\$17.11
4"	\$17.11
6"	\$17.11
8"	\$17.11
10"	\$17.11

Gallage Charge:

0 - 6,000	\$2.57 per 1,000 gallons
All Excess Gallons	No Charge

Minimum Charge:

Base Facility Charge

Utility Tax Rider:

Not Applicable

OTHER CHARGES:

Allowance For Funds Prudently Invested (AFPI) Charges	See Section VI
Customer Deposits	See Section VII
Miscellaneous Service Charges	See Section VII
Service Availability Charges	See Section VI

Effective Date:

By: 
Forrest L. Lutsen, Vice President
Finance and Administration

**RATE SCHEDULE: APPLE VALLEY - GS & MF
GENERAL AND MULTI-FAMILY MASTER METER SERVICES**

AVAILABILITY:

Available throughout the area served by the following systems:

<u>System</u>	<u>County</u>	<u>Previous Company Sheet No.</u>	<u>Previous Effective Date</u>	<u>Previous Order No.</u>
APPLE VALLEY	SEMINOLE	1st Rev #4.2, 4.3	09/20/96	96-1320-WS

APPLICABILITY:

To any Customers for which no other rate schedule applies.

LIMITATIONS:

Subject to all of the Company's Rules and Regulations of this tariff, all applicable service agreement conditions, and all applicable riders.

All the rates, conditions and regulations referred to herein are subject to approval, amendment and change by any regulatory body having jurisdiction thereof.

TERMS OF PAYMENT:

Bills are due and payable when rendered and become delinquent if not paid within twenty (20) days. After five (5) working days' written notice is mailed to the Customer separate and apart from any other bill, service may then be discontinued.

TYPE OF FILING:

Filing Description:	Application for Name Change
Rate Description:	Authorized Final Rates in Docket #950495-WS
Filing Date:	January 6, 1997
Authority No.:	Refer to stamp on reverse side
Docket No.:	
Order No.:	
Order Date:	

NOTES:

Effective Date:

By: Forrest L. Lutsen
Forrest L. Lutsen, Vice President
Finance and Administration

RATE SCHEDULE: APPLE VALLEY - GS & MF
GENERAL AND MULTI-FAMILY MASTER METER SERVICES

BILLING PERIOD:

Monthly billing cycle.

RATE:

Base Facility Charge:

<u>Meter Size</u>	<u>Charge Per Billing Period</u>
5/8" x 3/4"	\$17.11
3/4"	\$25.67
1"	\$42.78
1-1/2"	\$85.55
2"	\$136.88
3"	\$273.76
4"	\$427.75
6"	\$855.50
8"	\$1,368.80
10"	\$1,967.65

Gallage Charge:

All Gallage \$3.09 per 1,000 gallons

Minimum Charge:

Base Facility Charge

Utility Tax Rider:

Not Applicable

OTHER CHARGES:

Allowance For Funds Prudently Invested (AFPI) Charges
Customer Deposits
Miscellaneous Service Charges
Service Availability Charges

See Section VI
See Section VII
See Section VII
See Section VI

Effective Date:

By Forrest L. Lidsen
Forrest L. Lidsen, Vice President
Finance and Administration

RATE SCHEDULE: BEACON HILLS - RS
RESIDENTIAL SERVICE

AVAILABILITY:

Available throughout the area served by the following systems:

<u>System</u>	<u>County</u>	<u>Previous Company Sheet No.</u>	<u>Previous Effective Date</u>	<u>Previous Order No.</u>
BEACON HILLS	DUVAL	1st Rev #5.0, 5.1	09/20/96	96-1320-WS

APPLICABILITY:

For all purposes in private residences or individually metered apartment units.

LIMITATIONS:

Subject to all of the Company's Rules and Regulations of this tariff, all applicable service agreement conditions, and all applicable riders.

All the rates, conditions and regulations referred to herein are subject to approval, amendment and change by any regulatory body having jurisdiction thereof.

TERMS OF PAYMENT:

Bills are due and payable when rendered and become delinquent if not paid within twenty (20) days. After five (5) working days' written notice is mailed to the Customer separate and apart from any other bill, service may then be discontinued.

TYPE OF FILING:

Filing Description:	Application for Name Change
Rate Description:	Authorized Final Rates in Docket #950495-WS
Filing Date:	January 6, 1997
Authority No.:	Refer to stamp on reverse side
Docket No.:	
Order No.:	
Order Date:	

NOTES:

Effective Date:

By: 
Forrest L. Lutsen, Vice President
Finance and Administration

RATE SCHEDULE: BEACON HILLS - RS
RESIDENTIAL SERVICE

BILLING PERIOD:

Monthly billing cycle.

RATE:

Base Facility Charge:

<u>Meter Size</u>	<u>Charge Per Billing Period</u>
5/8" x 3/4"	\$17.11
3/4"	\$17.11
1"	\$17.11
1-1/2"	\$17.11
2"	\$17.11
3"	\$17.11
4"	\$17.11
6"	\$17.11
8"	\$17.11
10"	\$17.11

Gallage Charge:

0 - 6,000	\$2.57 per 1,000 gallons
All Excess Gallons	No Charge

Minimum Charge:

Base Facility Charge

Utility Tax Rider:

Not Applicable

OTHER CHARGES:

Allowance For Funds Prudently Invested (AFPI) Charges	See Section VI
Customer Deposits	See Section VII
Miscellaneous Service Charges	See Section VII
Service Availability Charges	See Section VI

Effective Date:

By: 
Forrest L. Lutsen, Vice President
Finance and Administration

**RATE SCHEDULE: BEACON HILLS - RWO
RESIDENTIAL WASTEWATER ONLY SERVICE**

AVAILABILITY:

Available throughout the area served by the following systems:

<u>System</u>	<u>County</u>	<u>Previous Company Sheet No.</u>	<u>Previous Effective Date</u>	<u>Previous Order No.</u>
BEACON HILLS	DUVAL	1st Rev #5.2, 5.3	09/20/96	96-1320-WS

APPLICABILITY:

For all purposes in private residences or individually metered apartment units with sewer service only.

LIMITATIONS:

Subject to all of the Company's Rules and Regulations of this tariff, all applicable service agreement conditions, and all applicable riders.

All the rates, conditions and regulations referred to herein are subject to approval, amendment and change by any regulatory body having jurisdiction thereof.

TERMS OF PAYMENT:

Bills are due and payable when rendered and become delinquent if not paid within twenty (20) days. After five (5) working days' written notice is mailed to the Customer separate and apart from any other bill, service may then be discontinued.

TYPE OF FILING:

Filing Description:	Application for Name Change
Rate Description:	Authorized Final Rates in Docket #950495-WS
Filing Date:	January 6, 1997
Authority No.:	Refer to stamp on reverse side
Docket No.:	
Order No.:	
Order Date:	

NOTES:

Effective Date:

By: Forrest L. Ludsen
Forrest L. Ludsen, Vice President
Finance and Administration

RATE SCHEDULE: BEACON HILLS - RWO
RESIDENTIAL WASTEWATER ONLY SERVICE

BILLING PERIOD:

Monthly billing cycle.

RATE:

Base Facility Charge:

Meter Size

Charge Per Billing Period

All

\$30.35

Gallage Charge:

Not Applicable

Minimum Charge:

Flat Rate

Utility Tax Rider:

Not Applicable

OTHER CHARGES:

Allowance For Funds Prudently Invested (AFPI) Charges

Customer Deposits

Miscellaneous Service Charges

Service Availability Charges

See Section VI

See Section VII

See Section VII

See Section VI

Effective Date:

By: Forrest L. Lutsen

Forrest L. Lutsen, Vice President
Finance and Administration

**RATE SCHEDULE: BEACON HILLS - GS & MF
GENERAL AND MULTI-FAMILY MASTER METER SERVICES**

AVAILABILITY:

Available throughout the area served by the following systems:

<u>System</u>	<u>County</u>	<u>Previous Company Sheet No.</u>	<u>Previous Effective Date</u>	<u>Previous Order No.</u>
BEACON HILLS	DUVAL	1st Rev #5.4, 5.5	09/20/96	96-1320-WS

APPLICABILITY:

To any Customers for which no other rate schedule applies.

LIMITATIONS:

Subject to all of the Company's Rules and Regulations of this tariff, all applicable service agreement conditions, and all applicable riders.

All the rates, conditions and regulations referred to herein are subject to approval, amendment and change by any regulatory body having jurisdiction thereof.

TERMS OF PAYMENT:

Bills are due and payable when rendered and become delinquent if not paid within twenty (20) days. After five (5) working days' written notice is mailed to the Customer separate and apart from any other bill, service may then be discontinued.

TYPE OF FILING:

Filing Description:	Application for Name Change
Rate Description:	Authorized Final Rates in Docket #950495-WS
Filing Date:	January 6, 1997
Authority No.:	Refer to stamp on reverse side
Docket No.:	
Order No.:	
Order Date:	

NOTES:

Effective Date:

By Forrest L. Ludsen
Forrest L. Ludsen, Vice President
Finance and Administration

RATE SCHEDULE: BEACON HILLS - GS & MF
GENERAL AND MULTI-FAMILY MASTER METER SERVICES

BILLING PERIOD:

Monthly billing cycle.

RATE:

Base Facility Charge:

<u>Meter Size</u>	<u>Charge Per Billing Period</u>
5/8" x 3/4"	\$17.11
3/4"	\$25.67
1"	\$42.78
1-1/2"	\$85.55
2"	\$136.88
3"	\$273.76
4"	\$427.75
6"	\$855.50
8"	\$1,368.80
10"	\$1,967.65

Gallage Charge:

All Gallage \$3.09 per 1,000 gallons

Minimum Charge:

Base Facility Charge

Utility Tax Rider:

Not Applicable

OTHER CHARGES:

Allowance For Funds Prudently Invested (AFPI) Charges
Customer Deposits
Miscellaneous Service Charges
Service Availability Charges

See Section VI
See Section VII
See Section VII
See Section VI

Effective Date:

By 
Forrest L. Lutsen, Vice President
Finance and Administration

RATE SCHEDULE: BEECHER'S POINT - RS
RESIDENTIAL SERVICE

AVAILABILITY:

Available throughout the area served by the following systems:

<u>System</u>	<u>County</u>	<u>Previous Company Sheet No.</u>	<u>Previous Effective Date</u>	<u>Previous Order No.</u>
BEECHER'S POINT	PUTNAM	1st Rev #6.0, 6.1	09/20/96	96-1320-WS

APPLICABILITY:

For all purposes in private residences or individually metered apartment units.

LIMITATIONS:

Subject to all of the Company's Rules and Regulations of this tariff, all applicable service agreement conditions, and all applicable riders.

All the rates, conditions and regulations referred to herein are subject to approval, amendment and change by any regulatory body having jurisdiction thereof.

TERMS OF PAYMENT:

Bills are due and payable when rendered and become delinquent if not paid within twenty (20) days. After five (5) working days' written notice is mailed to the Customer separate and apart from any other bill, service may then be discontinued.

TYPE OF FILING:

Filing Description:	Application for Name Change
Rate Description:	Authorized Final Rates in Docket #950495-WS
Filing Date:	January 6, 1997
Authority No.:	Refer to stamp on reverse side
Docket No.:	
Order No.:	
Order Date:	

NOTES:

Effective Date:

By:

Forrest L. Ludsen

Forrest L. Ludsen, Vice President
Finance and Administration

RATE SCHEDULE: BEECHER'S POINT - RS
RESIDENTIAL SERVICE

BILLING PERIOD:

Monthly billing cycle.

RATE:

Base Facility Charge:

<u>Meter Size</u>	<u>Charge Per Billing Period</u>
5/8" x 3/4"	\$19.88
3/4"	\$19.88
1"	\$19.88
1-1/2"	\$19.88
2"	\$19.88
3"	\$19.88
4"	\$19.88
6"	\$19.88
8"	\$19.88
10"	\$19.88

Gallage Charge:

0 - 6,000	\$6.54 per 1,000 gallons
All Excess Gallons	No Charge

Minimum Charge:

Base Facility Charge

Utility Tax Rider:


Not Applicable

OTHER CHARGES:

Allowance For Funds Prudently Invested (AFPI) Charges
Customer Deposits
Miscellaneous Service Charges
Service Availability Charges

See Section VI
See Section VII
See Section VII
See Section VI

Effective Date:

By: 
Forrest L. Lutsen, Vice President
Finance and Administration

**RATE SCHEDULE: BEECHER'S POINT - GS & MF
GENERAL AND MULTI-FAMILY MASTER METER SERVICES**

AVAILABILITY:

Available throughout the area served by the following systems:

<u>System</u>	<u>County</u>	<u>Previous Company Sheet No.</u>	<u>Previous Effective Date</u>	<u>Previous Order No.</u>
BEECHER'S POINT	PUTNAM	1st Rev #6.2, 6.3	09/20/96	96-1320-WS

APPLICABILITY:

To any Customers for which no other rate schedule applies.

LIMITATIONS:

Subject to all of the Company's Rules and Regulations of this tariff, all applicable service agreement conditions, and all applicable riders.

All the rates, conditions and regulations referred to herein are subject to approval, amendment and change by any regulatory body having jurisdiction thereof.

TERMS OF PAYMENT:

Bills are due and payable when rendered and become delinquent if not paid within twenty (20) days. After five (5) working days' written notice is mailed to the Customer separate and apart from any other bill, service may then be discontinued.

TYPE OF FILING:

Filing Description:	Application for Name Change
Rate Description:	Authorized Final Rates in Docket #950495-WS
Filing Date:	January 6, 1997
Authority No.:	Refer to stamp on reverse side
Docket No.:	
Order No.:	
Order Date:	

NOTES:

Effective Date:

By Forrest L. Lidsen
Forrest L. Lidsen, Vice President
Finance and Administration

**RATE SCHEDULE: BEECHER'S POINT - GS & MF
GENERAL AND MULTI-FAMILY MASTER METER SERVICES**

BILLING PERIOD:

Monthly billing cycle.

RATE:

Base Facility Charge:

<u>Meter Size</u>	<u>Charge Per Billing Period</u>
5/8" x 3/4"	\$19.88
3/4"	\$29.82
1"	\$49.70
1-1/2"	\$99.40
2"	\$159.04
3"	\$318.08
4"	\$497.00
6"	\$994.00
8"	\$1,590.40
10"	\$2,286.20

Gallage Charge:

All Gallage \$7.85 per 1,000 gallons

Minimum Charge:

Base Facility Charge

Utility Tax Rider:

Not Applicable

OTHER CHARGES:

Allowance For Funds Prudently Invested (AFPI) Charges
Customer Deposits
Miscellaneous Service Charges
Service Availability Charges

See Section VI
See Section VII
See Section VII
See Section VI

Effective Date:

By Forrest L. Lutsen
Forrest L. Lutsen, Vice President
Finance and Administration

RATE SCHEDULE: BUENAVENTURA LAKES - RS
RESIDENTIAL SERVICE

AVAILABILITY:

Available throughout the area served by the following systems:

<u>System</u>	<u>County</u>	<u>Previous Company Sheet No.</u>	<u>Previous Effective Date</u>	<u>Previous Order No.</u>
BUENAVENTURA LAKES	OSCEOLA	1st Rev #7.0, 7.1	09/20/96	96-1320-WS

APPLICABILITY:

For all purposes in private residences or individually metered apartment units.

LIMITATIONS:

Subject to all of the Company's Rules and Regulations of this tariff, all applicable service agreement conditions, and all applicable riders.

All the rates, conditions and regulations referred to herein are subject to approval, amendment and change by any regulatory body having jurisdiction thereof.

TERMS OF PAYMENT:

Bills are due and payable when rendered and become delinquent if not paid within twenty (20) days. After five (5) working days' written notice is mailed to the Customer separate and apart from any other bill, service may then be discontinued.

TYPE OF FILING:

Filing Description:	Application for Name Change
Rate Description:	Authorized Final Rates in Docket #950495-WS
Filing Date:	January 6, 1997
Authority No.:	Refer to stamp on reverse side
Docket No.:	
Order No.:	
Order Date:	

NOTES:

Effective Date:

By: 
Forrest L. Ludsen, Vice President
Finance and Administration

RATE SCHEDULE: BUENAVENTURA LAKES - RS
RESIDENTIAL SERVICE

BILLING PERIOD:

Monthly billing cycle.

RATE:

Base Facility Charge:

<u>Meter Size</u>	<u>Charge Per Billing Period</u>
5/8" x 3/4"	\$13.18
3/4"	\$13.18
1"	\$13.18
1-1/2"	\$13.18
2"	\$13.18
3"	\$13.18
4"	\$13.18
6"	\$13.18
8"	\$13.18
10"	\$13.18

Gallage Charge:

0 - 6,000	\$5.23 per 1,000 gallons
All Excess Gallons	No Charge

Minimum Charge:

Base Facility Charge

Utility Tax Rider:

Not Applicable

OTHER CHARGES:

Allowance For Funds Prudently Invested (AFPI) Charges
Customer Deposits
Miscellaneous Service Charges
Service Availability Charges

See Section VI
See Section VII
See Section VII
See Section VI

Effective Date:

By: Forrest L. Lutsen
Forrest L. Lutsen, Vice President
Finance and Administration

**RATE SCHEDULE: BUENAVENTURA LAKES - GS & MF
GENERAL AND MULTI-FAMILY MASTER METER SERVICES**

AVAILABILITY:

Available throughout the area served by the following systems:

<u>System</u>	<u>County</u>	<u>Previous Company Sheet No.</u>	<u>Previous Effective Date</u>	<u>Previous Order No.</u>
BUENAVENTURA LAKES	OSCEOLA	1st Rev #7.4, 7.5	09/20/96	96-1320-WS

APPLICABILITY:

To any Customers for which no other rate schedule applies.

LIMITATIONS:

Subject to all of the Company's Rules and Regulations of this tariff, all applicable service agreement conditions, and all applicable riders.

All the rates, conditions and regulations referred to herein are subject to approval, amendment and change by any regulatory body having jurisdiction thereof.

TERMS OF PAYMENT:

Bills are due and payable when rendered and become delinquent if not paid within twenty (20) days. After five (5) working days' written notice is mailed to the Customer separate and apart from any other bill, service may then be discontinued.

TYPE OF FILING:

Filing Description:	Application for Name Change
Rate Description:	Authorized Final Rates in Docket #950495-WS
Filing Date:	January 6, 1997
Authority No.:	Refer to stamp on reverse side
Docket No.:	
Order No.:	
Order Date:	

NOTES:

Effective Date:

By:

Forrest L. Lutsen
Forrest L. Lutsen, Vice President
Finance and Administration

**RATE SCHEDULE: BUENAVENTURA LAKES - GS & MF
GENERAL AND MULTI-FAMILY MASTER METER SERVICES**

BILLING PERIOD:

Monthly billing cycle.

RATE:

Base Facility Charge:

<u>Meter Size</u>	<u>Charge Per Billing Period</u>
5/8" x 3/4"	\$13.18
3/4"	\$19.77
1"	\$32.95
1-1/2"	\$65.90
2"	\$105.44
3"	\$210.88
4"	\$329.50
6"	\$659.00
8"	\$1,054.40
10"	\$1,515.70

Gallage Charge:

All Gallage \$6.28 per 1,000 gallons

Minimum Charge:

Base Facility Charge

Utility Tax Rider:


Not Applicable

OTHER CHARGES:

Allowance For Funds Prudently Invested (AFPI) Charges
Customer Deposits
Miscellaneous Service Charges
Service Availability Charges

See Section VI
See Section VII
See Section VII
See Section VI

Effective Date:

By: 
Forrest L. Lidsen, Vice President
Finance and Administration

**RATE SCHEDULE: BUENAVENTURA LAKES - EF
EFFLUENT SERVICE**

AVAILABILITY:

Available throughout the area served by the following systems:

<u>System</u>	<u>County</u>	<u>Previous Company Sheet No.</u>	<u>Previous Effective Date</u>	<u>Previous Order No.</u>
BUENAVENTURA LAKES	OSCEOLA	1st Rev #7.6, 7.7	09/20/96	95-1320-WS

APPLICABILITY:

To Nico Investments, Inc. by special agreement.

LIMITATIONS:

Subject to all of the Company's Rules and Regulations of this tariff, all applicable service agreement conditions, and all applicable riders.

All the rates, conditions and regulations referred to herein are subject to approval, amendment and change by any regulatory body having jurisdiction thereof.

TERMS OF PAYMENT:

Bills are due and payable when rendered and become delinquent if not paid within twenty (20) days. After five (5) working days' written notice is mailed to the Customer separate and apart from any other bill, service may then be discontinued.

TYPE OF FILING:

Filing Description:	Application for Name Change
Rate Description:	Authorized Final Rates in Docket #950495-WS
Filing Date:	January 6, 1997
Authority No.:	Refer to stamp on reverse side
Docket No.:	
Order No.:	
Order Date:	

NOTE:

Effective Date:

By 
Forrest L. Ludden, Vice President
Finance and Administration

**RATE SCHEDULE: BUENAVENTURA LAKES - EF
EFFLUENT SERVICE**

BILLING PERIOD:

Monthly billing cycle.

RATE:

Base Facility Charge:

Meter Size

Charge Per Billing Period

All

\$0.00

Gallage Charge:

All Gallage

\$0.00 per 1,000 gallons

Minimum Charge:

Not Applicable

Utility Tax Rider:

Not Applicable

OTHER CHARGES:

Allowance For Funds Prudently Invested (AFPI) Charges

See Section VI

Customer Deposits

See Section VII

Miscellaneous Service Charges


See Section VII

Service Availability Charges

See Section VI

Effective Date:

By:


Forrest L. Lidsen, Vice President
Finance and Administration

RATE SCHEDULE: BURNT STORE - RS
RESIDENTIAL SERVICE

AVAILABILITY:

Available throughout the area served by the following systems:

<u>System</u>	<u>County</u>	<u>Previous Company Sheet No.</u>	<u>Previous Effective Date</u>	<u>Previous Order No.</u>
BURNT STORE	CHARLOTTE/LEE	1st Rev #8.0, 8.1	09/20/96	96-1320-WS

APPLICABILITY:

For all purposes in private residences or individually metered apartment units.

LIMITATIONS:

Subject to all of the Company's Rules and Regulations of this tariff, all applicable service agreement conditions, and all applicable riders.

All the rates, conditions and regulations referred to herein are subject to approval, amendment and change by any regulatory body having jurisdiction thereof.

TERMS OF PAYMENT:

Bills are due and payable when rendered and become delinquent if not paid within twenty (20) days. After five (5) working days' written notice is mailed to the Customer separate and apart from any other bill, service may then be discontinued.

TYPE OF FILING:

Filing Description:	Application for Name Change
Rate Description:	Authorized Final Rates in Docket #950495-WS
Filing Date:	January 6, 1997
Authority No.:	Refer to stamp on reverse side
Docket No.:	
Order No.:	
Order Date:	

NOTES:

Effective Date:

By: 
Forrest L. Ludden, Vice President
Finance and Administration

RATE SCHEDULE: BURNT STORE - RS
RESIDENTIAL SERVICE

BILLING PERIOD:

Monthly billing cycle.

RATE:

Base Facility Charge:

<u>Meter Size</u>	<u>Charge Per Billing Period</u>
5/8" x 3/4"	\$7.90
3/4"	\$7.90
1"	\$7.90
1-1/2"	\$7.90
2"	\$7.90
3"	\$7.90
4"	\$7.90
6"	\$7.90
8"	\$7.90
10"	\$7.90

Gallage Charge:

0 - 6,000	\$2.79 per 1,000 gallons
All Excess Gallons	No Charge

Minimum Charge:

Base Facility Charge

Utility Tax Rider:

Not Applicable

OTHER CHARGES:

Allowance For Funds Prudently Invested (AFPI) Charges
Customer Deposits
Miscellaneous Service Charges
Service Availability Charges

See Section VI
See Section VII
See Section VII
See Section VI

Effective Date:

By: Forrest L. Lutsen
Forrest L. Lutsen, Vice President
Finance and Administration

**RATE SCHEDULE: BURNT STORE - GS & MF
GENERAL AND MULTI-FAMILY MASTER METER SERVICES**

AVAILABILITY:

Available throughout the area served by the following systems:

<u>System</u>	<u>County</u>	<u>Previous Company Sheet No.</u>	<u>Previous Effective Date</u>	<u>Previous Order No.</u>
BURNT STORE	CHARLOTTE/LEE	1st Rev #8.2, 8.3	09/20/96	96-1320-WS

APPLICABILITY:

To any Customers for which no other rate schedule applies.

LIMITATIONS:

Subject to all of the Company's Rules and Regulations of this tariff, all applicable service agreement conditions, and all applicable riders.

All the rates, conditions and regulations referred to herein are subject to approval, amendment and change by any regulatory body having jurisdiction thereof.

TERMS OF PAYMENT:

Bills are due and payable when rendered and become delinquent if not paid within twenty (20) days. After five (5) working days' written notice is mailed to the Customer separate and apart from any other bill, service may then be discontinued.

TYPE OF FILING:

Filing Description:	Application for Name Change
Rate Description:	Authorized Final Rates in Docket #950495-WS
Filing Date:	January 6, 1997
Authority No.:	Refer to stamp on reverse side
Docket No.:	
Order No.:	
Order Date:	

NOTES:

Effective Date:

By 
Forrest L. Ludsen, Vice President
Finance and Administration

RATE SCHEDULE: BURNT STORE - GS & MF
GENERAL AND MULTI-FAMILY MASTER METER SERVICES

BILLING PERIOD:

Monthly billing cycle.

RATE:

Base Facility Charge:

<u>Meter Size</u>	<u>Charge Per Billing Period</u>
5/8" x 3/4"	\$7.90
3/4"	\$11.85
1"	\$19.75
1-1/2"	\$39.50
2"	\$63.20
3"	\$126.40
4"	\$197.50
6"	\$395.00
8"	\$632.00
10"	\$908.50

Gallage Charge:

All Gallage \$3.35 per 1,000 gallons

Minimum Charge:

Base Facility Charge

Utility Tax Rider:

Not Applicable

OTHER CHARGES:

Allowance For Funds Prudently Invested (AFPI) Charges
Customer Deposits
Miscellaneous Service Charges
Service Availability Charges

See Section VI
See Section VII
See Section VII
See Section VI

Effective Date:

By Forrest L. Lutsen
Forrest L. Lutsen, Vice President
Finance and Administration

RATE SCHEDULE: CHULUOTA - RS
RESIDENTIAL SERVICE

AVAILABILITY:

Available throughout the area served by the following systems:

<u>System</u>	<u>County</u>	<u>Previous Company Sheet No.</u>	<u>Previous Effective Date</u>	<u>Previous Order No.</u>
CHULUOTA	SEMINOLE	1st Rev #9.0, 9.1	09/20/96	96-1320-WS

APPLICABILITY:

For all purposes in private residences or individually metered apartment units.

LIMITATIONS:

Subject to all of the Company's Rules and Regulations of this tariff, all applicable service agreement conditions, and all applicable riders.

All the rates, conditions and regulations referred to herein are subject to approval, amendment and change by any regulatory body having jurisdiction thereof.

TERMS OF PAYMENT:

Bills are due and payable when rendered and become delinquent if not paid within twenty (20) days. After five (5) working days' written notice is mailed to the Customer separate and apart from any other bill, service may then be discontinued.

TYPE OF FILING:

Filing Description:	Application for Name Change
Rate Description:	Authorized Final Rates in Docket #950495-WS
Filing Date:	January 6, 1997
Authority No.:	Refer to stamp on reverse side
Docket No.:	
Order No.:	
Order Date:	

NOTES:

Effective Date:

By:

Forrest L. Lutsen
Forrest L. Lutsen, Vice President
Finance and Administration

RATE SCHEDULE: CHULUOTA - RS
RESIDENTIAL SERVICE

BILLING PERIOD:

Monthly billing cycle.

RATE:

Base Facility Charge:

<u>Meter Size</u>	<u>Charge Per Billing Period</u>
5/8" x 3/4"	\$20.42
3/4"	\$20.42
1"	\$20.42
1-1/2"	\$20.42
2"	\$20.42
3"	\$20.42
4"	\$20.42
6"	\$20.42
8"	\$20.42
10"	\$20.42

Gallage Charge:

0 - 6,000	\$7.43 per 1,000 gallons
All Excess Gallons	No Charge

Minimum Charge:

Base Facility Charge

Utility Tax Rider:

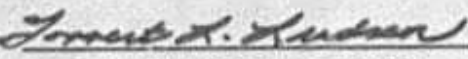
Not Applicable

OTHER CHARGES:

Allowance For Funds Prudently Invested (AFPI) Charges
Customer Deposits
Miscellaneous Service Charges
Service Availability Charges

See Section VI
See Section VII
See Section VII
See Section VI

Effective Date:

By: 
Forrest L. Lutsen, Vice President
Finance and Administration

RATE SCHEDULE: CHULUOTA - GS & MF
GENERAL AND MULTI-FAMILY MASTER METER SERVICES

AVAILABILITY:

Available throughout the area served by the following systems:

<u>System</u>	<u>County</u>	<u>Previous Company Sheet No.</u>	<u>Previous Effective Date</u>	<u>Previous Order No.</u>
CHULUOTA	SEMINOLE	Orig #9.2, 9.3	09/20/96	96-1320-WS

APPLICABILITY:

To any Customers for which no other rate schedule applies.

LIMITATIONS:

Subject to all of the Company's Rules and Regulations of this tariff, all applicable service agreement conditions, and all applicable riders.

All the rates, conditions and regulations referred to herein are subject to approval, amendment and change by any regulatory body having jurisdiction thereof.

TERMS OF PAYMENT:

Bills are due and payable when rendered and become delinquent if not paid within twenty (20) days. After five (5) working days' written notice is mailed to the Customer separate and apart from any other bill, service may then be discontinued.

TYPE OF FILING:

Filing Description:	Application for Name Change
Rate Description:	Authorized Final Rates in Docket #950495-WS
Filing Date:	January 6, 1997
Authority No.:	Refer to stamp on reverse side
Docket No.:	
Order No.:	
Order Date:	

NOTES:

Effective Date:

By Forrest L. Lutsen
Forrest L. Lutsen, Vice President
Finance and Administration

RATE SCHEDULE: CHULUOTA - GS & MF
GENERAL AND MULTI-FAMILY MASTER METER SERVICES

BILLING PERIOD:

Monthly billing cycle.

RATE:

Base Facility Charge:

<u>Meter Size</u>	<u>Charge Per Billing Period</u>
5/8" x 3/4"	\$20.42
3/4"	\$30.63
1"	\$51.05
1-1/2"	\$102.10
2"	\$163.36
3"	\$326.72
4"	\$510.50
6"	\$1,021.00
8"	\$1,633.60
10"	\$2,348.30

Gallage Charge:

All Gallage \$8.92 per 1,000 gallons

Minimum Charge:

Base Facility Charge

Utility Tax Rider:

Not Applicable

OTHER CHARGES:

Allowance For Funds Prudently Invested (AFPI) Charges
Customer Deposits
Miscellaneous Service Charges
Service Availability Charges

See Section VI
See Section VII
See Section VII
See Section VI

Effective Date:

By Forrest L. Lutsen
Forrest L. Lutsen, Vice President
Finance and Administration

RATE SCHEDULE: CITRUS PARK - RS
RESIDENTIAL SERVICE

AVAILABILITY:

Available throughout the area served by the following systems:

<u>System</u>	<u>County</u>	<u>Previous Company Sheet No.</u>	<u>Previous Effective Date</u>	<u>Previous Order No.</u>
CITRUS PARK	MARION	1st Rev #10.0, 10.1	09/20/96	96-1320-WS

APPLICABILITY:

For all purposes in private residences or individually metered apartment units.

LIMITATIONS:

Subject to all of the Company's Rules and Regulations of this tariff, all applicable service agreement conditions, and all applicable riders.

All the rates, conditions and regulations referred to herein are subject to approval, amendment and change by any regulatory body having jurisdiction thereof.

TERMS OF PAYMENT:

Bills are due and payable when rendered and become delinquent if not paid within twenty (20) days. After five (5) working days' written notice is mailed to the Customer separate and apart from any other bill, service may then be discontinued.

TYPE OF FILING:

Filing Description:	Application for Name Change
Rate Description:	Authorized Final Rates in Docket #950495-WS
Filing Date:	January 6, 1997
Authority No.:	Refer to stamp on reverse side
Docket No.:	
Order No.:	
Order Date:	

NOTES:

Effective Date:

By: Forrest L. Ludden
Forrest L. Ludden, Vice President
Finance and Administration

RATE SCHEDULE: CITRUS PARK - RS
RESIDENTIAL SERVICE

BILLING PERIOD:

Monthly billing cycle.

RATE:

Base Facility Charge:

<u>Meter Size</u>	<u>Charge Per Billing Period</u>
5/8" x 3/4"	\$18.86
3/4"	\$18.86
1"	\$18.86
1-1/2"	\$18.86
2"	\$18.86
3"	\$18.86
4"	\$18.86
6"	\$18.86
8"	\$18.86
10"	\$18.86

Gallage Charge:

0 - 6,000	\$5.58 per 1,000 gallons
All Excess Gallons	No Charge

Minimum Charge:

Base Facility Charge

Utility Tax Rider:

Not Applicable

OTHER CHARGES:

Allowance For Funds Prudently Invested (AFPI) Charges
Customer Deposits
Miscellaneous Service Charges
Service Availability Charges

See Section VI
See Section VII
See Section VII
See Section VI

Effective Date:

By: 
Forrest L. Lutsen, Vice President
Finance and Administration

**RATE SCHEDULE: CITRUS PARK - GS & MF
GENERAL AND MULTI-FAMILY MASTER METER SERVICES**

AVAILABILITY:

Available throughout the area served by the following systems:

<u>System</u>	<u>County</u>	<u>Previous Company Sheet No.</u>	<u>Previous Effective Date</u>	<u>Previous Order No.</u>
CITRUS PARK	MAPION	1st Rev #10.2, 10.3	09/20/96	96-1320-WS

APPLICABILITY:

To any Customers for which no other rate schedule applies.

LIMITATIONS:

Subject to all of the Company's Rules and Regulations of this tariff, all applicable service agreement conditions, and all applicable riders.

All the rates, conditions and regulations referred to herein are subject to approval, amendment and change by any regulatory body having jurisdiction thereof.

TERMS OF PAYMENT:

Bills are due and payable when rendered and become delinquent if not paid within twenty (20) days. After five (5) working days' written notice is mailed to the Customer separate and apart from any other bill, service may then be discontinued.

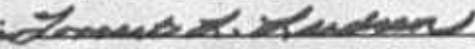
TYPE OF FILING:

Filing Description:	Application for Name Change
Rate Description:	Authorized Final Rates in Docket #950495-WS
Filing Date:	January 6, 1997
Authority No.:	Refer to stamp on reverse side
Docket No.:	
Order No.:	
Order Date:	

NOTES:

Effective Date:

By:


Forrest L. Lutsen, Vice President
Finance and Administration

RATE SCHEDULE: CITRUS PARK - GS & MF
GENERAL AND MULTI-FAMILY MASTER METER SERVICES

BILLING PERIOD:

Monthly billing cycle.

RATE:

Base Facility Charge:

<u>Meter Size</u>	<u>Charge Per Billing Period</u>
5/8" x 3/4"	\$18.86
3/4"	\$28.29
1"	\$47.15
1-1/2"	\$94.30
2"	\$150.88
3"	\$301.76
4"	\$471.50
6"	\$943.00
8"	\$1,508.80
10"	\$2,168.90

Gallage Charge:

All Gallage \$6.70 per 1,000 gallons

Minimum Charge:

Base Facility Charge

Utility Tax Rider:

Not Applicable

OTHER CHARGES:

Allowance For Funds Prudently Invested (AFPI) Charges
Customer Deposits
Miscellaneous Service Charges
Service Availability Charges

See Section VI
See Section VII
See Section VII
See Section VI

Effective Date:

By: Forrest L. Lutsen
Forrest L. Lutsen, Vice President
Finance and Administration

RATE SCHEDULE: CITRUS SPRINGS - RS
RESIDENTIAL SERVICE

AVAILABILITY:

Available throughout the area served by the following systems:

<u>System</u>	<u>County</u>	<u>Previous Company Sheet No.</u>	<u>Previous Effective Date</u>	<u>Previous Order No.</u>
CITRUS SPRINGS	CITRUS	1st Rev #11.0, 11.1	09/20/96	96-1320-WS

APPLICABILITY:

For all purposes in private residences or individually metered apartment units.

LIMITATIONS:

Subject to all of the Company's Rules and Regulations of this tariff, all applicable service agreement conditions, and all applicable riders.

All the rates, conditions and regulations referred to herein are subject to approval, amendment and change by any regulatory body having jurisdiction thereof.

TERMS OF PAYMENT:

Bills are due and payable when rendered and become delinquent if not paid within twenty (20) days. After five (5) working days' written notice is mailed to the Customer separate and apart from any other bill, service may then be discontinued.

TYPE OF FILING:

Filing Description:	Application for Name Change
Rate Description:	Authorized Final Rates in Docket #950495-WS
Filing Date:	January 6, 1997
Authority No.:	Refer to stamp on reverse side
Docket No.:	
Order No.:	
Order Date:	

NOTES:

Effective Date:

By: Forrest L. Lutsen
Forrest L. Lutsen, Vice President
Finance and Administration

RATE SCHEDULE: CITRUS SPRINGS - RS
RESIDENTIAL SERVICE

BILLING PERIOD:

Monthly billing cycle.

RATE:

Base Facility Charge:

<u>Meter Size</u>	<u>Charge Per Billing Period</u>
5/8" x 3/4"	\$13.86
3/4"	\$18.86
1"	\$18.86
1-1/2"	\$18.86
2"	\$18.86
3"	\$18.86
4"	\$18.86
6"	\$18.86
8"	\$18.86
10"	\$18.86

Gallage Charge:

0 - 6,000	\$5.58 per 1,000 gallons
All Excess Gallons	No Charge

Minimum Charge:

Base Facility Charge


Utility Tax Rider:

Not Applicable

OTHER CHARGES:

Allowance For Funds Prudently Invested (AFPI) Charges	See Section VI
Customer Deposits	See Section VII
Miscellaneous Service Charges	See Section VII
Service Availability Charges	See Section VI

Effective Date:

By: 
Forrest L. Lutsen, Vice President
Finance and Administration

**RATE SCHEDULE: CITRUS SPRINGS - GS & MF
GENERAL AND MULTI-FAMILY MASTER METER SERVICES**

AVAILABILITY:

Available throughout the area served by the following systems:

<u>System</u>	<u>County</u>	<u>Previous Company Sheet No.</u>	<u>Previous Effective Date</u>	<u>Previous Order No.</u>
CITRUS SPRINGS	CITRUS	1st Rev #11.2, 11.3	09/20/96	96-1320-WS

APPLICABILITY:

To any Customers for which no other rate schedule applies.

LIMITATIONS:

Subject to all of the Company's Rules and Regulations of this tariff, all applicable service agreement conditions, and all applicable riders.

All the rates, conditions and regulations referred to herein are subject to approval, amendment and change by any regulatory body having jurisdiction thereof.

TERMS OF PAYMENT:

Bills are due and payable when rendered and become delinquent if not paid within twenty (20) days. After five (5) working days' written notice is mailed to the Customer separate and apart from any other bill, service may then be discontinued.

TYPE OF FILING:

Filing Description:	Application for Name Change
Rate Description:	Authorized Final Rates in Docket #950495-WS
Filing Date:	January 6, 1997
Authority No.:	Refer to stamp on reverse side
Docket No.:	
Order No.:	
Order Date:	

NOTES:

Effective Date:

By Forrest L. Ludsen
Forrest L. Ludsen, Vice President
Finance and Administration

RATE SCHEDULE: CITRUS SPRINGS - GS & MF
GENERAL AND MULTI-FAMILY MASTER METER SERVICES

BILLING PERIOD:

Monthly billing cycle.

RATE:

Base Facility Charge:

<u>Meter Size</u>	<u>Charge Per Billing Period</u>
5/8" x 3/4"	\$18.86
3/4"	\$28.29
1"	\$47.15
1-1/2"	\$94.30
2"	\$150.88
3"	\$301.76
4"	\$471.50
6"	\$943.00
8"	\$1,508.80
10"	\$2,168.90

Gallage Charge:

All Gallage \$6.70 per 1,000 gallons

Minimum Charge:

Base Facility Charge

Utility Tax Rider:

Not Applicable

OTHER CHARGES:

Allowance For Funds Prudently Invested (AFPI) Charges
Customer Deposits
Miscellaneous Service Charges
Service Availability Charges

See Section VI
See Section VII
See Section VII
See Section VI

Effective Date:

By Forrest L. Ludsen
Forrest L. Ludsen, Vice President
Finance and Administration

RATE SCHEDULE: DEEP CREEK - RS
RESIDENTIAL SERVICE

AVAILABILITY:

Available throughout the area served by the following systems:

<u>System</u>	<u>County</u>	<u>Previous Company Sheet No.</u>	<u>Previous Effective Date</u>	<u>Previous Order No.</u>
DEEP CREEK	CHARLOTTE	1st Rev #12.0, 12.1	09/20/96	96-1320-WS

APPLICABILITY:

For all purposes in private residences or individually metered apartment units.

LIMITATIONS:

Subject to all of the Company's Rules and Regulations of this tariff, all applicable service agreement conditions, and all applicable riders.

All the rates, conditions and regulations referred to herein are subject to approval, amendment and change by any regulatory body having jurisdiction thereof.

TERMS OF PAYMENT:

Bills are due and payable when rendered and become delinquent if not paid within twenty (20) days. After five (5) working days' written notice is mailed to the Customer separate and apart from any other bill, service may then be discontinued.

TYPE OF FILING:

Filing Description:	Application for Name Change
Rate Description:	Authorized Final Rates in Docket #950495-WS
Filing Date:	January 6, 1997
Authority No.:	Refer to stamp on reverse side
Docket No.:	
Order No.:	
Order Date:	

NOTES:

Effective Date:

By:

Forrest L. Ludden

Forrest L. Ludden, Vice President
Finance and Administration

RATE SCHEDULE: DEEP CREEK - RS
RESIDENTIAL SERVICE

BILLING PERIOD:

Monthly billing cycle.

RATE:

Base Facility Charge:

<u>Meter Size</u>	<u>Charge Per Billing Period</u>
5/8" X 3/4"	\$18.94
3/4"	\$18.94
1"	\$18.94
1-1/2"	\$18.94
2"	\$18.94
3"	\$18.94
4"	\$18.94
6"	\$18.94
8"	\$18.94
10"	\$18.94

Gallage Charge:

0 - 6,000	\$4.88 per 1,000 gallons
All Excess Gallons	No Charge

Minimum Charge:

Base Facility Charge

Utility Tax Rider:

Not Applicable

OTHER CHARGES

Allowance For Funds Prudently Invested (AFPI) Charges
Customer Deposits
Miscellaneous Service Charges
Service Availability Charges

See Section VI
See Section VII
See Section VII
See Section VI

Effective Date:

By: Forrest L. Lutsen
Forrest L. Lutsen, Vice President
Finance and Administration

**RATE SCHEDULES: DEEP CREEK - GS & MF
GENERAL & MULTI-FAMILY SERVICES**

AVAILABILITY:

Available throughout the area served by the following systems:

<u>System</u>	<u>County</u>	<u>Previous Company Sheet No.</u>	<u>Previous Effective Date</u>	<u>Previous Order No.</u>
DEEP CREEK	CHARLOTTE	1st Rev #12.2, 12.3	09/20/96	96-1320-WS

APPLICABILITY:

To any Customers for which no other rate schedule applies.

LIMITATIONS:

Subject to all of the Company's Rules and Regulations of this tariff, all applicable service agreement conditions, and all applicable riders.

All the rates, conditions and regulations referred to herein are subject to approval, amendment and change by any regulatory body having jurisdiction thereof.

TERMS OF PAYMENT:

Bills are due and payable when rendered and become delinquent if not paid within twenty (20) days. After five (5) working days' written notice is mailed to the Customer separate and apart from any other bill, service may then be discontinued.

TYPE OF FILING:

Filing Description:	Application for Name Change
Rate Description:	Authorized Final Rates in Docket #950495-WS
Filing Date:	January 6, 1997
Authority No.:	Refer to stamp on reverse side
Docket No.:	
Order No.:	
Order Date:	

NOTES:

Effective Date:

By Forrest L. Lidsen
Forrest L. Lidsen, Vice President
Finance and Administration

**RATE SCHEDULES: DEEP CREEK - GS & MF
GENERAL & MULTI-FAMILY SERVICES**

BILLING PERIOD:

Monthly billing cycle.

RATE:

Base Facility Charge:

<u>Meter Size</u>	<u>Charge Per Billing Period</u>
5/8" X 3/4"	\$18.94
3/4"	\$28.41
1"	\$47.35
1 1/2"	\$94.70
2"	\$151.52
3"	\$303.04
4"	\$473.50
6"	\$947.00
8"	\$1,515.20
10"	\$2,178.10

Gallage Charge:

All Gallage \$5.85 per 1,000 gallons

Minimum Charge:

Base Facility Charge

Utility Tax Rider:

Not Applicable

OTHER CHARGES

Allowance For Funds Prudently Invested (AFPI) Charges
Customer Deposits
Miscellaneous Service Charges
Service Availability Charges

See Section VI
See Section VII
See Section VII
See Section VI

Effective Date:

By: Forrest L. Lutsen
Forrest L. Lutsen, Vice President
Finance and Administration

RATE SCHEDULE: DELTONA - RS
RESIDENTIAL SERVICE

AVAILABILITY:

Available throughout the area served by the following systems:

<u>System</u>	<u>County</u>	<u>Previous Company Sheet No.</u>	<u>Previous Effective Date</u>	<u>Previous Order No.</u>
DELTONA	VOLUSIA	1st Rev #13.0, 13.1	09/20/96	96-1320-WS

APPLICABILITY:

For all purposes in private residences or individually metered apartment units.

LIMITATIONS:

Subject to all of the Company's Rules and Regulations of this tariff, all applicable service agreement conditions, and all applicable riders.

All the rates, conditions and regulations referred to herein are subject to approval, amendment and change by any regulatory body having jurisdiction thereof.

TERMS OF PAYMENT:

Bills are due and payable when rendered and become delinquent if not paid within twenty (20) days. After five (5) working days' written notice is mailed to the Customer separate and apart from any other bill, service may then be discontinued.

TYPE OF FILING:

Filing Description:	Application for Name Change
Rate Description:	Authorized Final Rates in Docket #950495-WS
Filing Date:	January 6, 1997
Authority No.:	Refer to stamp on reverse side
Docket No.:	
Order No.:	
Order Date:	

NOTES:

Effective Date:

By: 
Forrest L. Lutsen, Vice President
Finance and Administration

RATE SCHEDULE: DELTONA - RS
RESIDENTIAL SERVICE

BILLING PERIOD:

Monthly billing cycle.

RATE:

Base Facility Charge:

<u>Meter Size</u>	<u>Charge Per Billing Period</u>
5/8" x 3/4"	\$21.26
3/4"	\$21.26
1"	\$21.26
1-1/2"	\$21.26
2"	\$21.26
3"	\$21.26
4"	\$21.26
6"	\$21.26
8"	\$21.26
10"	\$21.26

Gallage Charge:

0 - 6,000	\$6.95 per 1,000 gallons
All Excess Gallons	No Charge

Minimum Charge:

Base Facility Charge

Utility Tax Rider:

Not Applicable

OTHER CHARGES:

Allowance For Funds Prudently Invested (AFPI) Charges	See Section VI
Customer Deposits	See Section VII
Miscellaneous Service Charges	See Section VII
Service Availability Charges	See Section VI

Effective Date:

By: 
Forrest L. Lutsen, Vice President
Finance and Administration

RATE SCHEDULE: DELTONA - GS & MF
GENERAL AND MULTI-FAMILY MASTER METER SERVICES

AVAILABILITY:

Available throughout the area served by the following systems:

<u>System</u>	<u>County</u>	<u>Previous Company Sheet No.</u>	<u>Previous Effective Date</u>	<u>Previous Order No.</u>
DELTONA	VOLUSIA	1st Rev #13.2, 13.3	09/20/96	96-1320-WS

APPLICABILITY:

To any Customers for which no other rate schedule applies.

LIMITATIONS:

Subject to all of the Company's Rules and Regulations of this tariff, all applicable service agreement conditions, and all applicable riders.

All the rates, conditions and regulations referred to herein are subject to approval, amendment and change by any regulatory body having jurisdiction thereof.

TERMS OF PAYMENT:


Bills are due and payable when rendered and become delinquent if not paid within twenty (20) days. After five (5) working days' written notice is mailed to the Customer separate and apart from any other bill, service may then be discontinued.

TYPE OF FILING:

Filing Description:	Application for Name Change
Rate Description:	Authorized Final Rates in Docket #950495-WS
Filing Date:	January 6, 1997
Authority No.:	Refer to stamp on reverse side
Docket No.:	
Order No.:	
Order Date:	

NOTES:

Effective Date:

By: 
Forrest L. Lutsen, Vice President
Finance and Administration

RATE SCHEDULE: DELTONA - GS & ME
GENERAL AND MULTI-FAMILY MASTER METER SERVICES

BILLING PERIOD:

Monthly billing cycle.

RATE:

Base Facility Charge:

<u>Meter Size</u>	<u>Charge Per Billing Period</u>
5/8" x 3/4"	\$21.26
3/4"	\$31.89
1"	\$53.15
1-1/2"	\$106.30
2"	\$170.08
3"	\$340.16
4"	\$531.50
6"	\$1,063.00
8"	\$1,700.80
10"	\$2,444.90

Gallage Charge:

All Gallage \$8.35 per 1,000 gallons

Minimum Charge:

Base Facility Charge

Utility Tax Rider:

Not Applicable


OTHER CHARGES:

Allowance For Funds Prudently Invested (AFPI) Charges
Customer Deposits
Miscellaneous Service Charges
Service Availability Charges

See Section VI
See Section VII
See Section VII
See Section VI

Effective Date:

By:


Forrest L. Lidsen, Vice President
Finance and Administration

**RATE SCHEDULE: DELTONA - EF
EFFLUENT SERVICE**

AVAILABILITY:

Available throughout the area served by the following systems:

<u>System</u>	<u>County</u>	<u>Previous Company Sheet No.</u>	<u>Previous Effective Date</u>	<u>Previous Order No.</u>
DELTONA	VOLUSIA	1st Rev #13.4, 13.5	09/20/96	96-1320-WS

APPLICABILITY:

To Deltona Hills Golf and Country Club and Glen Abbey Golf Club by special contract.

LIMITATIONS:

Subject to all of the Company's Rules and Regulations of this tariff, all applicable service agreement conditions, and all applicable riders.

All the rates, conditions and regulations referred to herein are subject to approval, amendment and change by any regulatory body having jurisdiction thereof.

TERMS OF PAYMENT:

Bills are due and payable when rendered and become delinquent if not paid within twenty (20) days. After five (5) working days' written notice is mailed to the Customer separate and apart from any other bill, service may then be discontinued.

TYPE OF FILING:

Filing Description:	Application for Name Change
Rate Description:	Authorized Final Rates in Docket #950495-WS
Filing Date:	January 6, 1997
Authority No.:	Refer to stamp on reverse side
Docket No.:	
Order No.:	
Order Date:	

NOTES:

Effective Date:

By Forrest L. Lutsen
Forrest L. Lutsen, Vice President
Finance and Administration

RATE SCHEDULE: DELTONA - EF
EFFLUENT SERVICE

BILLING PERIOD:

Monthly billing cycle.

RATE:

Base Facility Charge:

Meter Size

Charge Per Billing Period

All

\$0.00

Gallage Charge:

All Gallage

\$0.06 per 1,000 gallons

Minimum Charge:

Not Applicable

Utility Tax Rider:

Not Applicable

OTHER CHARGES:

Allowance For Funds Prudently Invested (AFPI) Charges

See Section VI

Customer Deposits

See Section VII

Miscellaneous Service Charges


See Section VII

Service Availability Charges

See Section VI

Effective Date:

By:


Forrest L. Lutsen, Vice President
Finance and Administration

RATE SCHEDULE: FISHERMAN'S HAVEN - RS
RESIDENTIAL SERVICE

AVAILABILITY:

Available throughout the area served by the following systems:

<u>System</u>	<u>County</u>	<u>Previous Company Sheet No.</u>	<u>Previous Effective Date</u>	<u>Previous Order No.</u>
FISHERMAN'S HAVEN	MARTIN	1st Rev #15.0, 15.1	09/20/96	96-1320-WS

APPLICABILITY:

For all purposes in private residences or individually metered apartment units.

LIMITATIONS:

Subject to all of the Company's Rules and Regulations of this tariff, all applicable service agreement conditions, and all applicable riders.

All the rates, conditions and regulations referred to herein are subject to approval, amendment and change by any regulatory body having jurisdiction thereof.

TERMS OF PAYMENT:

Bills are due and payable when rendered and become delinquent if not paid within twenty (20) days. After five (5) working days' written notice is mailed to the Customer separate and apart from any other bill, service may then be discontinued.

TYPE OF FILING:

Filing Description:	Application for Name Change
Rate Description:	Authorized Final Rates in Docket #950495-WS
Filing Date:	January 6, 1997
Authority No.:	Refer to stamp on reverse side
Docket No.:	
Order No.:	
Order Date:	

NOTES:

Effective Date:

By: 
Forrest L. Lidsen, Vice President
Finance and Administration

RATE SCHEDULE: FISHERMAN'S HAVEN - RS
RESIDENTIAL SERVICE

BILLING PERIOD:

Monthly billing cycle.

RATE:

Base Facility Charge:

Meter Size

Charge Per Billing Period

5/8" x 3/4"	\$19.64
3/4"	\$19.64
1"	\$19.64
1-1/2"	\$19.64
2"	\$19.64
3"	\$19.64
4"	\$19.64
6"	\$19.64
8"	\$19.64
10"	\$19.64

Gallage Charge:

0 - 6,000	\$7.56 per 1,000 gallons
All Excess Gallons	No Charge

Minimum Charge:

Base Facility Charge

Utility Tax Rider:

Not Applicable

OTHER CHARGES:

Allowance For Funds Prudently Invested (AFPI) Charges
Customer Deposits
Miscellaneous Service Charges
Service Availability Charges

See Section VI
See Section VII
See Section VII
See Section VI

Effective Date:

By: 
Forrest L. Lidsen, Vice President
Finance and Administration

**RATE SCHEDULE: FISHERMAN'S HAVEN - RWO
RESIDENTIAL WASTEWATER ONLY SERVICE**

AVAILABILITY:

Available throughout the area served by the following systems:

<u>System</u>	<u>County</u>	<u>Previous Company Sheet No.</u>	<u>Previous Effective Date</u>	<u>Previous Order No.</u>
FISHERMAN'S HAVEN	MARTIN	1st Rev #15.2, 15.3	09/20/96	96-1320-WS

APPLICABILITY:

For all purposes in private residences or individually metered apartment units with sewer service only.

LIMITATIONS:

Subject to all of the Company's Rules and Regulations of this tariff, all applicable service agreement conditions, and all applicable riders.

All the rates, conditions and regulations referred to herein are subject to approval, amendment and change by any regulatory body having jurisdiction thereof.

TERMS OF PAYMENT:

Bills are due and payable when rendered and become delinquent if not paid within twenty (20) days. After five (5) working days' written notice is mailed to the Customer separate and apart from any other bill, service may then be discontinued.

TYPE OF FILING:

Filing Description:	Application for Name Change
Rate Description:	Authorized Final Rates in Docket #950495-WS
Filing Date:	January 6, 1997
Authority No.:	Refer to stamp on reverse side
Docket No.:	
Order No.:	
Order Date:	

NOTES:

Effective Date:

By: 
Forrest L. Ludden, Vice President
Finance and Administration

**RATE SCHEDULE: FISHERMAN'S HAVEN - RWO
RESIDENTIAL WASTEWATER ONLY SERVICE**

BILLING PERIOD:

Monthly billing cycle.

RATE:

Base Facility Charge:

Meter Size

Charge Per Billing Period

All

\$49.44

Gallage Charge:

Not Applicable

Minimum Charge:

Flat Rate

Utility Tax Rider:

Not Applicable

OTHER CHARGES:

Allowance For Funds Prudently Invested (AFPI) Charges

See Section VI

Customer Deposits

See Section VII

Miscellaneous Service Charges

See Section VII

Service Availability Charges

See Section VI

Effective Date:

By: 

Forrest L. Lutsen, Vice President
Finance and Administration

**RATE SCHEDULE: FISHERMAN'S HAVEN - GS & MF
GENERAL AND MULTI-FAMILY MASTER METER SERVICES**

AVAILABILITY:

Available throughout the area served by the following systems:

<u>System</u>	<u>County</u>	<u>Previous Company Sheet No.</u>	<u>Previous Effective Date</u>	<u>Previous Order No.</u>
FISHERMAN'S HAVEN	MARTIN	1st Rev #15.4, 15.5	09/20/96	96-1320-WS

APPLICABILITY:

To any Customers for which no other rate schedule applies.

LIMITATIONS:

Subject to all of the Company's Rules and Regulations of this tariff, all applicable service agreement conditions, and all applicable riders.

All the rates, conditions and regulations referred to herein are subject to approval, amendment and change by any regulatory body having jurisdiction thereof.

TERMS OF PAYMENT:

Bills are due and payable when rendered and become delinquent if not paid within twenty (20) days. After five (5) working days' written notice is mailed to the Customer separate and apart from any other bill, service may then be discontinued.

TYPE OF FILING:

Filing Description:	Application for Name Change
Rate Description:	Authorized Final Rates in Docket #950495-WS
Filing Date:	January 6, 1997
Authority No.:	Refer to stamp on reverse side
Docket No.:	
Order No.:	
Order Date:	

NOTES:

Effective Date:

By: Forrest L. Lutsen
Forrest L. Lutsen, Vice President
Finance and Administration

**RATE SCHEDULE: FISHERMAN'S HAVEN - GS & MF
GENERAL AND MULTI-FAMILY MASTER METER SERVICES**

BILLING PERIOD:

Monthly billing cycle.

RATE:

Base Facility Charge:

<u>Meter Size</u>	<u>Charge Per Billing Period</u>
5/8" x 3/4"	\$19.64
3/4"	\$29.46
1"	\$49.10
1-1/2"	\$98.20
2"	\$157.12
3"	\$314.24
4"	\$491.00
6"	\$982.00
8"	\$1,571.20
10"	\$2,258.60

Gallage Charge:

All Gallage \$9.07 per 1,000 gallons

Minimum Charge:

Base Facility Charge

Utility Tax Rider:

Not Applicable

OTHER CHARGES:

Allowance For Funds Prudently Invested (AFPI) Charges
Customer Deposits
Miscellaneous Service Charges
Service Availability Charges

See Section VI
See Section VII
See Section VII
See Section VI

Effective Date:

By: 
Forrest L. Lutsen, Vice President
Finance and Administration

RATE SCHEDULE: FL CNTRL COMM PARK - GS
GENERAL SERVICE

AVAILABILITY:

Available throughout the area served by the following systems:

<u>System</u>	<u>County</u>	<u>Previous Company Sheet No.</u>	<u>Previous Effective Date</u>	<u>Previous Order No.</u>
FL CNTRL COMM PARK	SEMINOLE	1st Rev #16.0, 16.1	09/20/96	96-1320-WS

APPLICABILITY:

To any Customers for which no other rate schedule applies.

LIMITATIONS:

Subject to all of the Company's Rules and Regulations of this tariff, all applicable service agreement conditions, and all applicable riders.

All the rates, conditions and regulations referred to herein are subject to approval, amendment and change by any regulatory body having jurisdiction thereof.

TERMS OF PAYMENT:

Bills are due and payable when rendered and become delinquent if not paid within twenty (20) days. After five (5) working days' written notice is mailed to the Customer separate and apart from any other bill, service may then be discontinued.

TYPE OF FILING:

Filing Description:	Application for Name Change
Rate Description:	Authorized Final Rates in Docket #950495-WS
Filing Date:	January 6, 1997
Authority No.:	Refer to stamp on reverse side
Docket No.:	
Order No.:	
Order Date:	

NOTES:

Effective Date:

By: Forrest L. Ludsen
Forrest L. Ludsen, Vice President
Finance and Administration

RATE SCHEDULE: FL CNTRL COMM PARK - GS
GENERAL SERVICE

BILLING PERIOD:

Monthly billing cycle.

RATE:

Base Facility Charge:

<u>Meter Size</u>	<u>Charge Per Billing Period</u>
5/8" x 3/4"	\$35.90
3/4"	\$53.85
1"	\$89.75
1-1/2"	\$179.50
2"	\$287.20
3"	\$574.40
4"	\$897.50
6"	\$1,795.00
8"	\$2,872.00
10"	\$4,128.50

Gallage Charge:

All Gallage \$4.85 per 1,000 gallons

Minimum Charge:

Base Facility Charge

Utility Tax Rider:

Not Applicable

OTHER CHARGES:

Allowance For Funds Prudently Invested (AFPI) Charges
Customer Deposits
Miscellaneous Service Charges
Service Availability Charges

See Section VI
See Section VII
See Section VII
See Section VI

Effective Date:

By:

Forrest L. Lutsen

Forrest L. Lutsen, Vice President
Finance and Administration

**RATE SCHEDULE: FL CNTRL COMM PARK - EF
EFFLUENT SERVICE**

AVAILABILITY:

Available throughout the area served by the following systems:

<u>System</u>	<u>County</u>	<u>Previous Company Sheet No.</u>	<u>Previous Effective Date</u>	<u>Previous Order No.</u>
FL CNTRL COMM PARK	SEMINOLE	1st Rev #16.2, 16.3	09/20/96	96-1320-WS

APPLICABILITY:

By special contract.

LIMITATIONS:

Subject to all of the Company's Rules and Regulations of this tariff, all applicable service agreement conditions, and all applicable riders.

All the rates, conditions and regulations referred to herein are subject to approval, amendment and change by any regulatory body having jurisdiction thereof.

TERMS OF PAYMENT:

Bills are due and payable when rendered and become delinquent if not paid within twenty (20) days. After five (5) working days' written notice is mailed to the Customer separate and apart from any other bill, service may then be discontinued.

TYPE OF FILING:

Filing Description:	Application for Name Change
Rate Description:	Authorized Final Rates in Docket #950495-WS
Filing Date:	January 6, 1997
Authority No.:	Refer to stamp on reverse side
Docket No.:	
Order No.:	
Order Date:	

NOTES:

Effective Date:

By: Forrest L. Ludsen
Forrest L. Ludsen, Vice President
Finance and Administration

**RATE SCHEDULE: FL CNTRL COMM PARK - EF
EFFLUENT SERVICE**

BILLING PERIOD:

Monthly billing cycle.

RATE:

Base Facility Charge:

Meter Size

Charge Per Billing Period

All

\$0.00

Consumption Charge:

Per Sprinkler Head

\$0.10 per sprinkler head

Minimum Charge:

Not Applicable

Utility Tax Rider:

Not Applicable

OTHER CHARGES:

Allowance For Funds Prudently Invested (AFPI) Charges
Customer Deposits
Miscellaneous Service Charges
Service Availability Charges

See Section VI
See Section VII
See Section VII
See Section VI

Effective Date:

By:



Forrest L. Lutsen, Vice President
Finance and Administration

RATE SCHEDULE: FOX RUN - RS
RESIDENTIAL SERVICE

AVAILABILITY:

Available throughout the area served by the following systems:

<u>System</u>	<u>County</u>	<u>Previous Company Sheet No.</u>	<u>Previous Effective Date</u>	<u>Previous Order No.</u>
FOX RUN	MARTIN	1st Rev #17.0, 17.1	09/20/96	96-1320-WS

APPLICABILITY:

For all purposes in private residences or individually metered apartment units.

LIMITATIONS:

Subject to all of the Company's Rules and Regulations of this tariff, all applicable service agreement conditions, and all applicable riders.

All the rates, conditions and regulations referred to herein are subject to approval, amendment and change by any regulatory body having jurisdiction thereof.

TERMS OF PAYMENT:

Bills are due and payable when rendered and become delinquent if not paid within twenty (20) days. After five (5) working days' written notice is mailed to the Customer separate and apart from any other bill, service may then be discontinued.

TYPE OF FILING:

Filing Description:	Application for Name Change
Rate Description:	Authorized Final Rates in Docket #950495-WS
Filing Date:	January 6, 1997
Authority No.:	Refer to stamp on reverse side
Docket No.:	
Order No.:	
Order Date:	

NOTES:

Effective Date:

By: 
Forrest L. Lutsen, Vice President
Finance and Administration

RATE SCHEDULE: FOX RUN - RS
RESIDENTIAL SERVICE

BILLING PERIOD:

Monthly billing cycle.

RATE:

Base Facility Charge:

<u>Meter Size</u>	<u>Charge Per Billing Period</u>
5/8" x 3/4"	\$23.84
3/4"	\$23.84
1"	\$23.84
1-1/2"	\$23.84
2"	\$23.84
3"	\$23.84
4"	\$23.84
6"	\$23.84
8"	\$23.84
10"	\$23.84

Gallage Charge:

0 - 6,000	\$6.86 per 1,000 gallons
All Excess Gallons	No Charge

Minimum Charge:

Base Facility Charge

Utility Tax Rider:

Not Applicable

OTHER CHARGES:

Allowance For Funds Prudently Invested (AFPI) Charges	See Section VI
Customer Deposits	See Section VII
Miscellaneous Service Charges	See Section VII
Service Availability Charges	See Section VI

Effective Date:

By: 
Forrest L. Lutsen, Vice President
Finance and Administration

**RATE SCHEDULE: FOX RUN - GS & ME
GENERAL AND MULTI-FAMILY MASTER METER SERVICES**

AVAILABILITY:

Available throughout the area served by the following systems:

<u>System</u>	<u>County</u>	<u>Previous Company Sheet No.</u>	<u>Previous Effective Date</u>	<u>Previous Order No.</u>
FOX RUN	MARTIN	Orig #17.2, 17.3	09/20/96	96-1320-WS

APPLICABILITY:

To any Customers for which no other rate schedule applies.

LIMITATIONS:

Subject to all of the Company's Rules and Regulations of this tariff, all applicable service agreement conditions, and all applicable riders.

All the rates, conditions and regulations referred to herein are subject to approval, amendment and change by any regulatory body having jurisdiction thereof.

TERMS OF PAYMENT:

Bills are due and payable when rendered and become delinquent if not paid within twenty (20) days. After five (5) working days' written notice is mailed to the Customer separate and apart from any other bill, service may then be discontinued.

TYPE OF FILING:

Filing Description:	Application for Name Change
Rate Description:	Authorized Final Rates in Docket #950495-WS
Filing Date:	January 6, 1997
Authority No.:	Refer to stamp on reverse side
Docket No.:	
Order No.:	
Order Date:	

NOTES:

Effective Date:

By 
Forrest L. Lutsen, Vice President
Finance and Administration

RATE SCHEDULE: FOX RUN - GS & MF
GENERAL AND MULTI-FAMILY MASTER METER SERVICES

BILLING PERIOD:

Monthly billing cycle.

RATE:

Base Facility Charge:

<u>Meter Size</u>	<u>Charge Per Billing Period</u>
5/8" x 3/4"	\$23.84
3/4"	\$35.76
1"	\$59.60
1-1/2"	\$119.20
2"	\$190.72
3"	\$381.44
4"	\$596.00
6"	\$1,192.00
8"	\$1,907.20
10"	\$2,741.60

Gallage Charge:

All Gallage \$8.23 per 1,000 gallons

Minimum Charge:

Base Facility Charge

Utility Tax Rider:

Not Applicable

OTHER CHARGES:

Allowance For Funds Prudently Invested (AFPI) Charges
Customer Deposits
Miscellaneous Service Charges
Service Availability Charges

See Section VI
See Section VII
See Section VII
See Section VI

Effective Date:

By 
Forrest L. Lutsen, Vice President
Finance and Administration

RATE SCHEDULE: HOLIDAY HAVEN - RS
RESIDENTIAL SERVICE

AVAILABILITY:

Available throughout the area served by the following systems:

<u>System</u>	<u>County</u>	<u>Previous Company Sheet No.</u>	<u>Previous Effective Date</u>	<u>Previous Order No.</u>
HOLIDAY HAVEN	LAKE	1st Rev #18.0, 18.1	09/20/96	96-1320-WS

APPLICABILITY:

For all purposes in private residences or individually metered apartment units.

LIMITATIONS:

Subject to all of the Company's Rules and Regulations of this tariff, all applicable service agreement conditions, and all applicable riders.

All the rates, conditions and regulations referred to herein are subject to approval, amendment and change by any regulatory body having jurisdiction thereof.

TERMS OF PAYMENT:

Bills are due and payable when rendered and become delinquent if not paid within twenty (20) days. After five (5) working days' written notice is mailed to the Customer separate and apart from any other bill, service may then be discontinued.

TYPE OF FILING:

Filing Description:	Application for Name Change
Rate Description:	Authorized Final Rates in Docket #950495-WS
Filing Date:	January 6, 1997
Authority No.:	Refer to stamp on reverse side
Docket No.:	
Order No.:	
Order Date:	

NOTES:

Effective Date:

By: Forrest L. Ludsen
Forrest L. Ludsen, Vice President
Finance and Administration

RATE SCHEDULE: HOLIDAY HAVEN - RS
RESIDENTIAL SERVICE

BILLING PERIOD:

Monthly billing cycle.

RATE:

Base Facility Charge:

<u>Meter Size</u>	<u>Charge Per Billing Period</u>
5/8" x 3/4"	\$15.26
3/4"	\$15.26
1"	\$15.26
1-1/2"	\$15.26
2"	\$15.26
3"	\$15.26
4"	\$15.26
6"	\$15.26
8"	\$15.26
10"	\$15.26

Gallage Charge:

0 - 6,000	\$8.16 per 1,000 gallons
All Excess Gallons	No Charge

Minimum Charge:

Base Facility Charge

Utility Tax Rider:

Not Applicable

OTHER CHARGES:

Allowance For Funds Prudently Invested (AFPI) Charges	See Section VI
Customer Deposits	See Section VII
Miscellaneous Service Charges	See Section VII
Service Availability Charges	See Section VI

Effective Date:

By: 
Forrest L. Lutsen, Vice President
Finance and Administration

**RATE SCHEDULE: HOLIDAY HAVEN - GS & MF
GENERAL AND MULTI-FAMILY MASTER METER SERVICES**

AVAILABILITY:

Available throughout the area served by the following systems:

<u>System</u>	<u>County</u>	<u>Previous Company Sheet No.</u>	<u>Previous Effective Date</u>	<u>Previous Order No.</u>
HOLIDAY HAVEN	LAKE	1st Rev #18.2, 18.3	09/20/96	96-1320-WS

APPLICABILITY:

To any Customers for which no other rate schedule applies.

LIMITATIONS:

Subject to all of the Company's Rules and Regulations of this tariff, all applicable service agreement conditions, and all applicable riders.

All the rates, conditions and regulations referred to herein are subject to approval, amendment and change by any regulatory body having jurisdiction thereof.

TERMS OF PAYMENT:

Bills are due and payable when rendered and become delinquent if not paid within twenty (20) days. After five (5) working days' written notice is mailed to the Customer separate and apart from any other bill, service may then be discontinued.

TYPE OF FILING:

Filing Description:	Application for Name Change
Rate Description:	Authorized Final Rates in Docket #950495-WS
Filing Date:	January 6, 1997
Authority No.:	Refer to stamp on reverse side
Docket No.:	
Order No.:	
Order Date:	

NOTES:

Effective Date:

By: Forrest L. Lutsen
Forrest L. Lutsen, Vice President
Finance and Administration

RATE SCHEDULE: HOLIDAY HAVEN - GS & MF
GENERAL AND MULTI-FAMILY MASTER METER SERVICES

BILLING PERIOD:

Monthly billing cycle.

RATE:

Base Facility Charge:

<u>Meter Size</u>	<u>Charge Per Billing Period</u>
5/8" x 3/4"	\$15.26
3/4"	\$22.89
1"	\$38.15
1-1/2"	\$76.30
2"	\$122.08
3"	\$244.16
4"	\$381.50
6"	\$763.00
8"	\$1,220.80
10"	\$1,754.90

Gallage Charge:

All Gallage \$9.79 per 1,000 gallons

Minimum Charge:

Base Facility Charge

Utility Tax Rider:

Not Applicable

OTHER CHARGES:

Allowance For Funds Prudently Invested (AFPI) Charges
Customer Deposits
Miscellaneous Service Charges
Service Availability Charges

See Section VI
See Section VII
See Section VII
See Section VI

Effective Date:

By Forrest L. Lutsen
Forrest L. Lutsen, Vice President
Finance and Administration

RATE SCHEDULE: JUNGLE DEN - RS
RESIDENTIAL SERVICE

AVAILABILITY:

Available throughout the area served by the following systems:

<u>System</u>	<u>County</u>	<u>Previous Company Sheet No.</u>	<u>Previous Effective Date</u>	<u>Previous Order No.</u>
JUNGLE DEN	VOLUSIA	1st Rev #19.0, 19.1	09/20/96	96-1320-WS

APPLICABILITY:

For all purposes in private residences or individually metered apartment units.

LIMITATIONS:

Subject to all of the Company's Rules and Regulations of this tariff, all applicable service agreement conditions, and all applicable riders.

All the rates, conditions and regulations referred to herein are subject to approval, amendment and change by any regulatory body having jurisdiction thereof.

TERMS OF PAYMENT:

Bills are due and payable when rendered and become delinquent if not paid within twenty (20) days. After five (5) working days' written notice is mailed to the Customer separate and apart from any other bill, service may then be discontinued.

TYPE OF FILING:

Filing Description:	Application for Name Change
Rate Description:	Authorized Final Rates in Docket #950495-WS
Filing Date:	January 6, 1997
Authority No.:	Refer to stamp on reverse side
Docket No.:	
Order No.:	
Order Date:	

NOTES:

Effective Date:

By Forrest L. Lutsen
Forrest L. Lutsen, Vice President
Finance and Administration

RATE SCHEDULE: JUNGLE DEN - RS
RESIDENTIAL SERVICE

BILLING PERIOD:

Monthly billing cycle.

RATE:

Base Facility Charge:

<u>Meter Size</u>	<u>Charge Per Billing Period</u>
5/8" x 3/4"	\$11.48
3/4"	\$11.48
1"	\$11.48
1-1/2"	\$11.48
2"	\$11.48
3"	\$11.48
4"	\$11.48
6"	\$11.48
8"	\$11.48
10"	\$11.48

Gallage Charge:

0 - 6,000	\$8.92 per 1,000 gallons
All Excess Gallons	No Charge

Minimum Charge:

Base Facility Charge

Utility Tax Rider:

Not Applicable

OTHER CHARGES:

Allowance For Funds Prudently Invested (AFPI) Charges
Customer Deposits
Miscellaneous Service Charges
Service Availability Charges

See Section VI
See Section VII
See Section VII
See Section VI

Effective Date:

By 
Forrest L. Lutsen, Vice President
Finance and Administration

RATE SCHEDULE: JUNGLE DEN - GS & ME
GENERAL AND MULTI-FAMILY MASTER METER SERVICES

AVAILABILITY:

Available throughout the area served by the following systems:

<u>System</u>	<u>County</u>	<u>Previous Company Sheet No.</u>	<u>Previous Effective Date</u>	<u>Previous Order No.</u>
JUNGLE DEN	VOLUSIA	Orig #19.2, 19.3	09/20/96	96-1320-WS

APPLICABILITY:

To any Customers for which no other rate schedule applies.

LIMITATIONS:

Subject to all of the Company's Rules and Regulations of this tariff, all applicable service agreement conditions, and all applicable riders.

All the rates, conditions and regulations referred to herein are subject to approval, amendment and change by any regulatory body having jurisdiction thereof.

TERMS OF PAYMENT:

Bills are due and payable when rendered and become delinquent if not paid within twenty (20) days. After five (5) working days' written notice is mailed to the Customer separate and apart from any other bill, service may then be discontinued.

TYPE OF FILING:

Filing Description:	Application for Name Change
Rate Description:	Authorized Final Rates in Docket #950495-WS
Filing Date:	January 6, 1997
Authority No.:	Refer to stamp on reverse side
Docket No.:	
Order No.:	
Order Date:	

NOTES:

Effective Date:

By Forrest L. Lutsen
Forrest L. Lutsen, Vice President
Finance and Administration

RATE SCHEDULE: JUNGLE DEN - GS & MF
GENERAL AND MULTI-FAMILY MASTER METER SERVICES

BILLING PERIOD:

Monthly billing cycle.

RATE:

Base Facility Charge:

<u>Meter Size</u>	<u>Charge Per Billing Period</u>
5/8" x 3/4"	\$11.48
3/4"	\$17.22
1"	\$28.70
1-1/2"	\$57.40
2"	\$91.84
3"	\$183.68
4"	\$287.00
6"	\$574.00
8"	\$918.40
10"	\$1,320.20

Gallage Charge:

All Gallage \$10.70 per 1,000 gallons

Minimum Charge:

Base Facility Charge

Utility Tax Rider:

Not Applicable

OTHER CHARGES:

Allowance For Funds Prudently Invested (AFPI) Charges
Customer Deposits
Miscellaneous Service Charges
Service Availability Charges

See Section VI
See Section VII
See Section VII
See Section VI

Effective Date:

By Forrest L. Lutsen
Forrest L. Lutsen, Vice President
Finance and Administration

RATE SCHEDULE: LAKE GIBSON ESTATES - RS
RESIDENTIAL SERVICE

AVAILABILITY:

Available throughout the area served by the following systems:

<u>System</u>	<u>County</u>	<u>Previous Company Sheet No.</u>	<u>Previous Effective Date</u>	<u>Previous Order No.</u>
LAKE GIBSON ESTATES	POLK	Orig #19.6, 19.7	N/A	N/A

APPLICABILITY:

For all purposes in private residences or individually metered apartment units.

LIMITATIONS:

Subject to all of the Company's Rules and Regulations of this tariff, all applicable service agreement conditions, and all applicable riders.

All the rates, conditions and regulations referred to herein are subject to approval, amendment and change by any regulatory body having jurisdiction thereof.

TERMS OF PAYMENT:

Bills are due and payable when rendered and become delinquent if not paid within twenty (20) days. After five (5) working days' written notice is mailed to the Customer separate and apart from any other bill, service may then be discontinued.

TYPE OF FILING:

Filing Description:	Application for Name Change
Rate Description:	Currently Authorized Rates
Filing Date:	January 6, 1997
Authority No.:	Refer to stamp on reverse side
Docket No.:	
Order No.:	
Order Date:	

NOTES:

Effective Date:

By: 
Forrest L. Ludsen, Vice President
Finance and Administration

RATE SCHEDULE: LAKE GIBSON ESTATES - RS
RESIDENTIAL SERVICE

BILLING PERIOD:

Monthly billing cycle.

RATE:

Base Facility Charge:

Meter Size

Charge Per Billing Period

All

\$23.06

Gallage Charge:

Not Applicable

Minimum Charge:

Flat Rate

Utility Tax Rider:

Not Applicable

OTHER CHARGES:

Allowance For Funds Prudently Invested (AFPI) Charges
Customer Deposits
Miscellaneous Service Charges
Service Availability Charges

See Section VI
See Section VII
See Section VII
See Section VI

Effective Date:

By:


Forrest L. Lutsen, Vice President
Finance and Administration

RATE SCHEDULE: LAKE GIBSON ESTATES - RWO
RESIDENTIAL WASTEWATER ONLY SERVICE

AVAILABILITY:

Available throughout the area served by the following systems:

<u>System</u>	<u>County</u>	<u>Previous Company Sheet No.</u>	<u>Previous Effective Date</u>	<u>Previous Order No.</u>
LAKE GIBSON ESTATES	POLK	Orig #19.8, 19.9	N/A	N/A

APPLICABILITY:

For all purposes in private residences or individually metered apartment units with sewer service only.

LIMITATIONS:

Subject to all of the Company's Rules and Regulations of this tariff, all applicable service agreement conditions, and all applicable riders.

All the rates, conditions and regulations referred to herein are subject to approval, amendment and change by any regulatory body having jurisdiction thereof.

TERMS OF PAYMENT:

Bills are due and payable when rendered and become delinquent if not paid within twenty (20) days. After five (5) working days' written notice is mailed to the Customer separate and apart from any other bill, service may then be discontinued.

TYPE OF FILING:

Filing Description:	Application for Name Change
Rate Description:	Currently Authorized Rates
Filing Date:	January 6, 1997
Authority No.:	Refer to stamp on reverse side
Docket No.:	
Order No.:	
Order Date:	

NOTES:

Effective Date:

By: Forrest L. Lutsen
Forrest L. Lutsen, Vice President
Finance and Administration

RATE SCHEDULE: LAKE GIBSON ESTATES - RWO
RESIDENTIAL WASTEWATER ONLY SERVICE

BILLING PERIOD:

Monthly billing cycle.

RATE:

Base Facility Charge:

Meter Size

Charge Per Billing Period

All

\$23.06

Gallage Charge:

Not Applicable

Minimum Charge:

Flat Rate

Utility Tax Rider:

Not Applicable


OTHER CHARGES:

Allowance For Funds Prudently Invested (AFPI) Charges
Customer Deposits
Miscellaneous Service Charges
Service Availability Charges

See Section VI
See Section VII
See Section VII
See Section VI

Effective Date:

By:


Forrest L. Lutsen, Vice President
Finance and Administration

RATE SCHEDULE: LAKE GIBSON ESTATES - GS
GENERAL SERVICE

AVAILABILITY:

Available throughout the area served by the following systems:

<u>System</u>	<u>County</u>	<u>Previous Company Sheet No.</u>	<u>Previous Effective Date</u>	<u>Previous Order No.</u>
LAKE GIBSON ESTATES	POLK	Orig #19.10, 19.11	N/A	N/A

APPLICABILITY:

To any Customers for which no other rate schedule applies.

LIMITATIONS:

Subject to all of the Company's Rules and Regulations of this tariff, all applicable service agreement conditions, and all applicable riders.

All the rates, conditions and regulations referred to herein are subject to approval, amendment and change by any regulatory body having jurisdiction thereof.

TERMS OF PAYMENT:

Bills are due and payable when rendered and become delinquent if not paid within twenty (20) days. After five (5) working days' written notice is mailed to the Customer separate and apart from any other bill, service may then be discontinued.

TYPE OF FILING:

Filing Description:	Application for Name Change
Rate Description:	Currently Authorized Rates
Filing Date:	January 6, 1997
Authority No.:	Refer to stamp on reverse side
Docket No.:	
Order No.:	
Order Date:	

NOTES:

Effective Date:

By: Forrest L. Ludsen
Forrest L. Ludsen, Vice President
Finance and Administration

RATE SCHEDULE: LAKE GIBSON ESTATES - GS
GENERAL SERVICE

BILLING PERIOD:

Monthly billing cycle.

RATE:

Base Facility Charge:

Meter Size

Charge Per Billing Period

All

\$23.06

Gallage Charge:

Not Applicable

Minimum Charge:

Fiat Rate

Utility Tax Rider:

Not Applicable

OTHER CHARGES:

Allowance For Funds Prudently Invested (AFPI) Charges
Customer Deposits
Miscellaneous Service Charges
Service Availability Charges

See Section VI
See Section VII
See Section VII
See Section VI

Effective Date:

By: 

Forrest L. Lidsen, Vice President
Finance and Administration

RATE SCHEDULE: LEHIGH - RS
RESIDENTIAL SERVICE

AVAILABILITY:

Available throughout the area served by the following systems:

<u>System</u>	<u>County</u>	<u>Previous Company Sheet No.</u>	<u>Previous Effective Date</u>	<u>Previous Order No.</u>
LEHIGH	LEE	1st Rev #20.0, 20.1	09/20/96	96-1320-WS

APPLICABILITY:

For all purposes in private residences or individually metered apartment units.

LIMITATIONS:

Subject to all of the Company's Rules and Regulations of this tariff, all applicable service agreement conditions, and all applicable riders.

All the rates, conditions and regulations referred to herein are subject to approval, amendment and change by any regulatory body having jurisdiction thereof.

TERMS OF PAYMENT:

Bills are due and payable when rendered and become delinquent if not paid within twenty (20) days. After five (5) working days' written notice is mailed to the Customer separate and apart from any other bill, service may then be discontinued.

TYPE OF FILING:

Filing Description:	Application for Name Change
Rate Description:	Authorized Final Rates in Docket #950495-WS
Filing Date:	January 6, 1997
Authority No.:	Refer to stamp on reverse side
Docket No.:	
Order No.:	
Order Date:	

NOTES:

Effective Date:

By 
Forrest L. Lutsen, Vice President
Finance and Administration

RATE SCHEDULE: LEHIGH - RS
RESIDENTIAL SERVICE

BILLING PERIOD:

Monthly billing cycle.

RATE:

Base Facility Charge:

<u>Meter Size</u>	<u>Charge Per Billing Period</u>
5/8" x 3/4"	\$13.18
3/4"	\$13.18
1"	\$13.18
1-1/2"	\$13.18
2"	\$13.18
3"	\$13.18
4"	\$13.18
6"	\$13.18
8"	\$13.18
10"	\$13.18

Gallage Charge:

0 - 6,000	\$5.23 per 1,000 gallons
All Excess Gallons	No Charge

Minimum Charge:

Base Facility Charge

Utility Tax Rider:

Not Applicable

OTHER CHARGES:

Allowance For Funds Prudently Invested (AFPI) Charges
Customer Deposits
Miscellaneous Service Charges
Service Availability Charges

See Section VI
See Section VII
See Section VII
See Section VI

Effective Date:

By 
Forrest L. Lutsen, Vice President
Finance and Administration

RATE SCHEDULE: LEHIGH - RWO
RESIDENTIAL WASTEWATER ONLY SERVICE

AVAILABILITY:

Available throughout the area served by the following systems:

<u>System</u>	<u>County</u>	<u>Previous Company Sheet No.</u>	<u>Previous Effective Date</u>	<u>Previous Order No.</u>
LEHIGH	LEE	1st Rev #20.2, 20.3	09/20/96	96-1320-WS

APPLICABILITY:

For all purposes in private residences or individually metered apartment units with sewer service only.

LIMITATIONS:

Subject to all of the Company's Rules and Regulations of this tariff, all applicable service agreement conditions, and all applicable riders.

All the rates, conditions and regulations referred to herein are subject to approval, amendment and change by any regulatory body having jurisdiction thereof.

TERMS OF PAYMENT:

Bills are due and payable when rendered and become delinquent if not paid within twenty (20) days. After five (5) working days' written notice is mailed to the Customer separate and apart from any other bill, service may then be discontinued.

TYPE OF FILING:

Filing Description:	Application for Name Change
Rate Description:	Authorized Final Rates in Docket #950495-WS
Filing Date:	January 6, 1997
Authority No.:	Refer to stamp on reverse side
Docket No.:	
Order No.:	
Order Date:	

NOTES:

Effective Date:

By: Forrest L. Lutsen
Forrest L. Lutsen, Vice President
Finance and Administration

RATE SCHEDULE: LEHIGH - RWO
RESIDENTIAL WASTEWATER ONLY SERVICE

BILLING PERIOD:

Monthly billing cycle.

RATE:

Base Facility Charge:

Meter Size

Charge Per Billing Period

All

\$27.30

Gallage Charge:

Not Applicable

Minimum Charge:

Flat Rate

Utility Tax Rider:

Not Applicable

OTHER CHARGES:

Allowance For Funds Prudently Invested (AFPI) Charges

See Section VI

Customer Deposits

See Section VII

Miscellaneous Service Charges

See Section VII

Service Availability Charges

See Section VI

Effective Date:

By: Forrest L. Lutsen
Forrest L. Lutsen, Vice President
Finance and Administration

RATE SCHEDULE: LEHIGH - GS & MF
GENERAL AND MULTI-FAMILY MASTER METER SERVICES

AVAILABILITY:

Available throughout the area served by the following systems:

<u>System</u>	<u>County</u>	<u>Previous Company Sheet No.</u>	<u>Previous Effective Date</u>	<u>Previous Order No.</u>
LEHIGH	LEE	1st Rev #20.4, 20.5	09/20/96	96-1320-WS

APPLICABILITY:

To any Customers for which no other rate schedule applies.

LIMITATIONS:

Subject to all of the Company's Rules and Regulations of this tariff, all applicable service agreement conditions, and all applicable riders.

All the rates, conditions and regulations referred to herein are subject to approval, amendment and change by any regulatory body having jurisdiction thereof.

TERMS OF PAYMENT:

Bills are due and payable when rendered and become delinquent if not paid within twenty (20) days. After five (5) working days' written notice is mailed to the Customer separate and apart from any other bill, service may then be discontinued.

TYPE OF FILING:

Filing Description:	Application for Name Change
Rate Description:	Authorized Final Rates in Docket #950495-WS
Filing Date:	January 6, 1997
Authority No.:	Refer to stamp on reverse side
Docket No.:	
Order No.:	
Order Date:	

NOTES:

Effective Date:

By: 
Forrest L. Lutsen, Vice President
Finance and Administration

RATE SCHEDULE: LEHIGH - GS & MF
GENERAL AND MULTI-FAMILY MASTER METER SERVICES

BILLING PERIOD:

Monthly billing cycle.

RATE:

Base Facility Charge:

<u>Meter Size</u>	<u>Charge Per Billing Period</u>
5/8" x 3/4"	\$13.18
3/4"	\$19.77
1"	\$32.95
1-1/2"	\$65.90
2"	\$105.44
3"	\$210.88
4"	\$329.50
6"	\$659.00
8"	\$1,054.40
10"	\$1,515.70

Gallage Charge:

All Gallage \$6.28 per 1,000 gallons

Minimum Charge:

Base Facility Charge

Utility Tax Rider:

Not Applicable

OTHER CHARGES:

Allowance For Funds Prudently Invested (AFPI) Charges	See Section VI
Customer Deposits	See Section VII
Miscellaneous Service Charges	See Section VII
Service Availability Charges	See Section VI

Effective Date:

By Forrest L. Lutsen
Forrest L. Lutsen, Vice President
Finance and Administration

RATE SCHEDULE: LEHIGH - EF
EFFLUENT SERVICE

AVAILABILITY:

Available throughout the area served by the following systems:

<u>System</u>	<u>County</u>	<u>Previous Company Sheet No.</u>	<u>Previous Effective Date</u>	<u>Previous Order No.</u>
LEHIGH	LEE	1st Rev #20.6, 20.7	09/20/96	96-1320-WS

APPLICABILITY:

To Admiral Lehigh Resort or by special contract.

LIMITATIONS:

Subject to all of the Company's Rules and Regulations of this tariff, all applicable service agreement conditions, and all applicable riders.

All the rates, conditions and regulations referred to herein are subject to approval, amendment and change by any regulatory body having jurisdiction thereof.

TERMS OF PAYMENT:

Bills are due and payable when rendered and become delinquent if not paid within twenty (20) days. After five (5) working days' written notice is mailed to the Customer separate and apart from any other bill, service may then be discontinued.

TYPE OF FILING:

Filing Description:	Application for Name Change
Rate Description:	Authorized Final Rates in Docket #950495-WS
Filing Date:	January 6, 1997
Authority No.:	Refer to stamp on reverse side
Docket No.:	
Order No.:	
Order Date:	

NOTES:

Effective Date:

By: Forrest L. Lutsen
Forrest L. Lutsen, Vice President
Finance and Administration

RATE SCHEDULE: LEHIGH - EF
EFFLUENT SERVICE

BILLING PERIOD:

Monthly billing cycle.

RATE:

Base Facility Charge:

Meter Size

Charge Per Billing Period

All

\$0.00

Gallage Charge:

All Gallage

\$0.18 per 1,000 gallons

Minimum Charge:

Not Applicable

Utility Tax Rider:

Not Applicable

OTHER CHARGES:

Allowance For Funds Prudently Invested (AFPI) Charges

See Section VI

Customer Deposits

See Section VII

Miscellaneous Service Charges

See Section VII

Service Availability Charges

See Section VI

Effective Date:

By 
Forrest L. Lutsen, Vice President
Finance and Administration

RATE SCHEDULE: LEILANI HEIGHTS - RS
RESIDENTIAL SERVICE

AVAILABILITY:

Available throughout the area served by the following systems:

<u>System</u>	<u>County</u>	<u>Previous Company Sheet No.</u>	<u>Previous Effective Date</u>	<u>Previous Order No.</u>
LEILANI HEIGHTS	MARTIN	1st Rev #21.0, 21.1	09/20/96	96-1320-WS

APPLICABILITY:

For all purposes in private residences or individually metered apartment units.

LIMITATIONS:

Subject to all of the Company's Rules and Regulations of this tariff, all applicable service agreement conditions, and all applicable riders.

All the rates, conditions and regulations referred to herein are subject to approval, amendment and change by any regulatory body having jurisdiction thereof.

TERMS OF PAYMENT:

Bills are due and payable when rendered and become delinquent if not paid within twenty (20) days. After five (5) working days' written notice is mailed to the Customer separate and apart from any other bill, service may then be discontinued.

TYPE OF FILING:

Filing Description:	Application for Name Change
Rate Description:	Authorized Final Rates in Docket #950495-WS
Filing Date:	January 6, 1997
Authority No.:	Refer to stamp on reverse side
Docket No.:	
Order No.:	
Order Date:	

NOTES:

Effective Date:

By Forrest L. Ludsen
Forrest L. Ludsen, Vice President
Finance and Administration

RATE SCHEDULE: LEILANI HEIGHTS - RS
RESIDENTIAL SERVICE

BILLING PERIOD:

Monthly billing cycle.

RATE:

Base Facility Charge:

<u>Meter Size</u>	<u>Charge Per Billing Period</u>
5/8" x 3/4"	\$13.18
3/4"	\$13.18
1"	\$13.18
1-1/2"	\$13.18
2"	\$13.18
3"	\$13.18
4"	\$13.18
6"	\$13.18
8"	\$13.18
10"	\$13.18

Gallage Charge:

0 - 6,000	\$5.23 per 1,000 gallons
All Excess Gallons	No Charge

Minimum Charge:

Base Facility Charge


Utility Tax Rider:

Not Applicable

OTHER CHARGES:

Allowance For Funds Prudently Invested (AFPI) Charges	See Section VI
Customer Deposits	See Section VII
Miscellaneous Service Charges	See Section VII
Service Availability Charges	See Section VI

Effective Date:

By: 
Forrest L. Lidsen, Vice President
Finance and Administration

**RATE SCHEDULE: LEILANI HEIGHTS - GS & MF
GENERAL AND MULTI-FAMILY MASTER METER SERVICES**

AVAILABILITY:

Available throughout the area served by the following systems:

<u>System</u>	<u>County</u>	<u>Previous Company Sheet No.</u>	<u>Previous Effective Date</u>	<u>Previous Order No.</u>
LEILANI HEIGHTS	MARTIN	1st Rev #21.4, 21.5	09/20/96	96-1320-WS

APPLICABILITY:

To any Customers for which no other rate schedule applies.

LIMITATIONS:

Subject to all of the Company's Rules and Regulations of this tariff, all applicable service agreement conditions, and all applicable riders.

All the rates, conditions and regulations referred to herein are subject to approval, amendment and change by any regulatory body having jurisdiction thereof.

TERMS OF PAYMENT:

Bills are due and payable when rendered and become delinquent if not paid within twenty (20) days. After five (5) working days' written notice is mailed to the Customer separate and apart from any other bill, service may then be discontinued.

TYPE OF FILING:

Filing Description:	Application for Name Change
Rate Description:	Authorized Final Rates in Docket #950495-WS
Filing Date:	January 6, 1997
Authority No.:	Refer to stamp on reverse side
Docket No.:	
Order No.:	
Order Date:	

NOTES:

Effective Date:

By: 
Forrest L. Lutsen, Vice President
Finance and Administration

RATE SCHEDULE: LEILANI HEIGHTS - GS & MF
GENERAL AND MULTI-FAMILY MASTER METER SERVICES

BILLING PERIOD:

Monthly billing cycle.

RATE:

Base Facility Charge:

<u>Meter Size</u>	<u>Charge Per Billing Period</u>
5/8" x 3/4"	\$13.18
3/4"	\$19.77
1"	\$32.95
1-1/2"	\$65.90
2"	\$105.44
3"	\$210.88
4"	\$329.50
6"	\$659.00
8"	\$1,054.40
10"	\$1,515.70

Gallage Charge:

All Gallage \$6.28 per 1,000 gallons

Minimum Charge:

Base Facility Charge

Utility Tax Rider:

Not Applicable

OTHER CHARGES:

Allowance For Funds Prudently Invested (AFPI) Charges
Customer Deposits
Miscellaneous Service Charges
Service Availability Charges

See Section VI
See Section VII
See Section VII
See Section VI

Effective Date:

By Forrest L. Lutsen
Forrest L. Lutsen, Vice President
Finance and Administration

RATE SCHEDULE: LEISURE LAKES - RS
RESIDENTIAL SERVICE

AVAILABILITY:

Available throughout the area served by the following systems:

<u>System</u>	<u>County</u>	<u>Previous Company Sheet No.</u>	<u>Previous Effective Date</u>	<u>Previous Order No.</u>
LEISURE LAKES	HIGHLANDS	1st Rev #22.0, 22.1	09/20/96	96-1320-WS

APPLICABILITY:

For all purposes in private residences or individually metered apartment units.

LIMITATIONS:

Subject to all of the Company's Rules and Regulations of this tariff, all applicable service agreement conditions, and all applicable riders.

All the rates, conditions and regulations referred to herein are subject to approval, amendment and change by any regulatory body having jurisdiction thereof.

TERMS OF PAYMENT:

Bills are due and payable when rendered and become delinquent if not paid within twenty (20) days. After five (5) working days' written notice is mailed to the Customer separate and apart from any other bill, service may then be discontinued.

TYPE OF FILING:

Filing Description:	Application for Name Change
Rate Description:	Authorized Final Rates in Docket #950495-WS
Filing Date:	January 6, 1997
Authority No.:	Refer to stamp on reverse side
Docket No.:	
Order No.:	
Order Date:	

NOTES:

Effective Date:

By: Forrest L. Ludden
Forrest L. Ludden, Vice President
Finance and Administration

RATE SCHEDULE: LEISURE LAKES - RS
RESIDENTIAL SERVICE

BILLING PERIOD:

Monthly billing cycle.

RATE:

Base Facility Charge:

<u>Meter Size</u>	<u>Charge Per Billing Period</u>
5/8" x 3/4"	\$17.11
3/4"	\$17.11
1"	\$17.11
1-1/2"	\$17.11
2"	\$17.11
3"	\$17.11
4"	\$17.11
6"	\$17.11
8"	\$17.11
10"	\$17.11

Gallage Charge:

0 - 6,000	\$2.57 per 1,000 gallons
All Excess Gallons	No Charge

Minimum Charge:

Base Facility Charge

Utility Tax Rider:

Not Applicable

OTHER CHARGES:

Allowance For Funds Prudently Invested (AFPI) Charges
Customer Deposits
Miscellaneous Service Charges
Service Availability Charges

See Section VI
See Section VII
See Section VII
See Section VI

Effective Date:

By:


Forrest L. Lutsen, Vice President
Finance and Administration

RATE SCHEDULE: LEISURE LAKES - GS & MF
GENERAL AND MULTI-FAMILY MASTER METER SERVICES

AVAILABILITY:

Available throughout the area served by the following systems:

<u>System</u>	<u>County</u>	<u>Previous Company Sheet No.</u>	<u>Previous Effective Date</u>	<u>Previous Order No.</u>
LEISURE LAKES	HIGHLANDS	1st Rev #22.2, 22.3	09/20/96	96-1320-WS

APPLICABILITY:

To any Customers for which no other rate schedule applies.

LIMITATIONS:

Subject to all of the Company's Rules and Regulations of this tariff, all applicable service agreement conditions, and all applicable riders.

All the rates, conditions and regulations referred to herein are subject to approval, amendment and change by any regulatory body having jurisdiction thereof.

TERMS OF PAYMENT:

Bills are due and payable when rendered and become delinquent if not paid within twenty (20) days. After five (5) working days' written notice is mailed to the Customer separate and apart from any other bill, service may then be discontinued.

TYPE OF FILING:

Filing Description:	Application for Name Change
Rate Description:	Authorized Final Rates in Docket #950495-WS
Filing Date:	January 6, 1997
Authority No.:	Refer to stamp on reverse side
Docket No.:	
Order No.:	
Order Date:	

NOTES:

Effective Date:

By: 
Forrest L. Lutsen, Vice President
Finance and Administration

**RATE SCHEDULE: LEISURE LAKES - GS & MF
GENERAL AND MULTI-FAMILY MASTER METER SERVICES**

BILLING PERIOD:

Monthly billing cycle.

RATE:

Base Facility Charge:

<u>Meter Size</u>	<u>Charge Per Billing Period</u>
5/8" x 3/4"	\$17.11
3/4"	\$25.67
1"	\$42.78
1-1/2"	\$85.55
2"	\$136.88
3"	\$273.76
4"	\$427.75
6"	\$855.50
8"	\$1,368.80
10"	\$1,967.65

Gallage Charge:

All Gallage \$3.09 per 1,000 gallons

Minimum Charge:

Base Facility Charge

Utility Tax Rider:


Not Applicable

OTHER CHARGES:

Allowance For Funds Prudently Invested (AFPI) Charges
Customer Deposits
Miscellaneous Service Charges
Service Availability Charges

See Section VI
See Section VII
See Section VII
See Section VI

Effective Date:

By: 
Forrest L. Lutsen, Vice President
Finance and Administration

RATE SCHEDULE: MARCO ISLAND - RS
RESIDENTIAL SERVICE

AVAILABILITY:

Available throughout the area served by the following systems:

<u>System</u>	<u>County</u>	<u>Previous Company Sheet No.</u>	<u>Previous Effective Date</u>	<u>Previous Order No.</u>
MARCO ISLAND	COLLIER	1st Rev #23.0, 23.1	09/20/96	96-1320-WS

APPLICABILITY:

For all purposes in private residences or individually metered apartment units.

LIMITATIONS:

Subject to all of the Company's Rules and Regulations of this tariff, all applicable service agreement conditions, and all applicable riders.

All the rates, conditions and regulations referred to herein are subject to approval, amendment and change by any regulatory body having jurisdiction thereof.

TERMS OF PAYMENT:

Bills are due and payable when rendered and become delinquent if not paid within twenty (20) days. After five (5) working days' written notice is mailed to the Customer separate and apart from any other bill, service may then be discontinued.

TYPE OF FILING:

Filing Description:	Application for Name Change
Rate Description:	Authorized Final Rates in Docket #950495-WS
Filing Date:	January 6, 1997
Authority No.:	Refer to stamp on reverse side
Docket No.:	
Order No.:	
Order Date:	

NOTE:

Effective Date:

By: 
Forrest L. Lidsen, Vice President
Finance and Administration

RATE SCHEDULE: MARCO ISLAND - RS
RESIDENTIAL SERVICE

BILLING PERIOD:

Monthly billing cycle.

RATE:

Base Facility Charge:

<u>Meter Size</u>	<u>Charge Per Billing Period</u>
5/8" X 3/4"	\$17.11
3/4"	\$17.11
1"	\$17.11
1-1/2"	\$17.11
2"	\$17.11
3"	\$17.11
4"	\$17.11
6"	\$17.11
8"	\$17.11
10"	\$17.11

Gallage Charge:

0 - 6,000	\$2.57 per 1,000 gallons
All Excess Gallons	No Charge

Minimum Charge:

Base Facility Charge

Utility Tax Rider:

Not Applicable

OTHER CHARGES:

Allowance For Funds Prudently Invested (AFPI) Charges	See Section VI
Customer Deposits	See Section VII
Miscellaneous Service Charges	See Section VII
Service Availability Charges	See Section VI

Effective Date:

By: 
Forrest L. Lidsen, Vice President
Finance and Administration

**RATE SCHEDULES: MARCO ISLAND - GS & MF
GENERAL & MULTI-FAMILY MASTER METER SERVICES**

AVAILABILITY:

Available throughout the area served by the following systems:

<u>System</u>	<u>County</u>	<u>Previous Company Sheet No.</u>	<u>Previous Effective Date</u>	<u>Previous Order No.</u>
MARCO ISLAND	COLLIER	1st Rev #23.2, 23.3	09/20/96	96-1320-WS

APPLICABILITY:

To any Customers for which no other rate schedule applies.

LIMITATIONS:

Subject to all of the Company's Rules and Regulations of this tariff, all applicable service agreement conditions, and all applicable riders.

All the rates, conditions and regulations referred to herein are subject to approval, amendment and change by any regulatory body having jurisdiction thereof.

TERMS OF PAYMENT:


Bills are due and payable when rendered and become delinquent if not paid within twenty (20) days. After five (5) working days' written notice is mailed to the Customer separate and apart from any other bill, service may then be discontinued.

TYPE OF FILING:

Filing Description:	Application for Name Change
Rate Description:	Authorized Final Rates in Docket #950495-WS
Filing Date:	January 6, 1997
Authority No.:	Refer to stamp on reverse side
Docket No.:	
Order No.:	
Order Date:	

NOTE:

Effective Date:

By 
Forrest L. Lidsen, Vice President
Finance and Administration

**RATE SCHEDULES: MARCO ISLAND - GS & MF
GENERAL & MULTI-FAMILY MASTER METER SERVICES**

BILLING PERIOD:

Monthly billing cycle.

RATE:

Base Facility Charge:

<u>Meter Size</u>	<u>Charge Per Billing Period</u>
5/8" X 3/4"	\$17.11
3/4"	\$25.67
1"	\$42.78
1-1/2"	\$85.55
2"	\$136.88
3"	\$273.76
4"	\$427.75
6"	\$855.50
8"	\$1,368.80
10"	\$1,967.65

Gallage Charge:

All Gallage \$3.09 per 1,000 gallons

Minimum Charge:

Base Facility Charge

Utility Tax Rider:

Not Applicable

OTHER CHARGES:

Allowance For Funds Prudently Invested (AFPI) Charges
Customer Deposits
Miscellaneous Service Charges
Service Availability Charges

See Section VI
See Section VII
See Section VII
See Section VI

Effective Date:

By: 
Forrest L. Lidsen, Vice President
Finance and Administration

**RATE SCHEDULE: MARCO ISLAND - EF
EFFLUENT SERVICE**

AVAILABILITY:

Available throughout the area served by the following systems:

<u>System</u>	<u>County</u>	<u>Previous Company Sheet No.</u>	<u>Previous Effective Date</u>	<u>Previous Order No.</u>
MARCO ISLAND	COLLIER	1st Rev #23.4, 23.5	09/20/96	96-1320-WS

APPLICABILITY:

To Island Country Club, Mainsail Commons Condominium Association, and Marco Shores Country Club.
To Tommie Barfield Elementary School on an interruptable basis pursuant to a special agreement with the Collier County School Board.

LIMITATIONS:

Subject to all of the Company's Rules and Regulations of this tariff, all applicable service agreement conditions, and all applicable riders.

All the rates, conditions and regulations referred to herein are subject to approval, amendment and change by any regulatory body having jurisdiction thereof.

TERMS OF PAYMENT:

Bills are due and payable when rendered and become delinquent if not paid within twenty (20) days. After five (5) working days' written notice is mailed to the Customer separate and apart from any other bill, service may then be discontinued.

TYPE OF FILING:

Filing Description:	Application for Name Change
Rate Description:	Authorized Final Rates in Docket #950495-WS
Filing Date:	January 6, 1997
Authority No.:	Refer to stamp on reverse side
Docket No.:	
Order No.:	
Order Date:	

NOTE:

Effective Date:

By Forrest L. Lutsen
Forrest L. Lutsen, Vice President
Finance and Administration

**RATE SCHEDULE: MARCO ISLAND - EF
EFFLUENT SERVICE**

BILLING PERIOD:

Monthly billing cycle.

RATE:

Base Facility Charge:

Meter Size

Charge Per Billing Period

All

\$0.00

Gallage Charge:

All Gallage
(Island Country Club, Marco Shores
Country Club, Mainsail Commons)

\$0.54 per 1,000 gallons

All Gallage
(Tommie Barfield Elementary School)

\$0.00 per 1,000 gallons

Minimum Charge:

Not Applicable

Utility Tax Rider:

Not Applicable

OTHER CHARGES:

Allowance For Funds Prudently Invested (AFPI) Charges
Customer Deposits
Miscellaneous Service Charges
Service Availability Charges

See Section VI
See Section VII
See Section VII
See Section VI

Effective Date:

By 
Forrest L. Lidsen, Vice President
Finance and Administration

**RATE SCHEDULE: MARCO ISLAND - BW
BULK WASTEWATER SERVICE**

AVAILABILITY:

Available throughout the area served by the following systems:

<u>System</u>	<u>County</u>	<u>Previous Company Sheet No.</u>	<u>Previous Effective Date</u>	<u>Previous Order No.</u>
MARCO ISLAND	COLLIER	1st Rev #23.6, 23.7	09/20/96	96-1320-WS

APPLICABILITY:

For all bulk rate service customers delivering wastewater to the Company force main/pumping system.

LIMITATIONS:

Subject to all of the Company's Rules and Regulations of this tariff, all applicable service agreement conditions, and all applicable riders.

All the rates, conditions and regulations referred to herein are subject to approval, amendment and change by any regulatory body having jurisdiction thereof.

TERMS OF PAYMENT:

Bills are due and payable when rendered and become delinquent if not paid within twenty (20) days. After five (5) working days' written notice is mailed to the Customer separate and apart from any other bill, service may then be discontinued.

TYPE OF FILING:

Filing Description:	Application for Name Change
Rate Description:	Authorized Final Rates in Docket #950495-WS
Filing Date:	January 6, 1997
Authority No.:	Refer to stamp on reverse side
Docket No.:	
Order No.:	
Order Date:	

NOTE:

Effective Date:

By 
Forrest L. Lidsen, Vice President
Finance and Administration

RATE SCHEDULE: MARCO ISLAND - BW
BULK WASTEWATER SERVICE

BILLING PERIOD:

Monthly billing cycle.

RATE:

Base Facility Charge:

<u>Meter Size</u>	<u>Charge Per Billing Period</u>
5/8" X 3/4"	\$17.11
3/4"	\$25.67
1"	\$42.78
1-1/2"	\$85.55
2"	\$136.88
3"	\$273.76
4"	\$427.75
6"	\$855.50
8"	\$1,368.80
10"	\$1,967.65

Gallage Charge:

All Gallage \$3.09 per 1,000 gallons

Minimum Charge:

Base Facility Charge

Utility Tax Rider:

Not Applicable

OTHER CHARGES:

Allowance For Funds Prudently Invested (AFPI) Charges
Customer Deposits
Miscellaneous Service Charges
Service Availability Charges

See Section VI
See Section VII
See Section VII
See Section VI

Effective Date:

By 
Forrest L. Lidsen, Vice President
Finance and Administration

RATE SCHEDULE: MARCO ISLAND - SS
BULK WASTEWATER SERVICE - SPECIAL CONTRACT

AVAILABILITY:

Available throughout the area served by the following systems:

<u>System</u>	<u>County</u>	<u>Previous Company Sheet No.</u>	<u>Previous Effective Date</u>	<u>Previous Order No.</u>
MARCO ISLAND	COLLIER	1st Rev #23.8, 23.9	09/20/96	96-1320-WS

APPLICABILITY:

For all bulk rate service to Shadowridge customers delivering wastewater to the Company force main/pumping system.

LIMITATIONS:

Subject to all of the Company's Rules and Regulations of this tariff, all applicable service agreement conditions, and all applicable riders.

All the rates, conditions and regulations referred to herein are subject to approval, amendment and change by any regulatory body having jurisdiction thereof.

TERMS OF PAYMENT:

Bills are due and payable when rendered and become delinquent if not paid within twenty (20) days. After five (5) working days' written notice is mailed to the Customer separate and apart from any other bill, service may then be discontinued.

TYPE OF FILING:

Filing Description:	Application for Name Change
Rate Description:	Authorized Final Rates in Docket #950495-WS
Filing Date:	January 6, 1997
Authority No.:	Refer to stamp on reverse side
Docket No.:	
Order No.:	
Order Date:	

NOTE:

Effective Date:

By Forrest L. Lutsen
Forrest L. Lutsen, Vice President
Finance and Administration

RATE SCHEDULE: MARCO ISLAND - SS
BULK WASTEWATER SERVICE - SPECIAL CONTRACT

BILLING PERIOD:

Monthly billing cycle.

RATE:

Base Facility Charge:

Meter Size

Charge Per Billing Period

3"

\$28.72 per unit

Gallage Charge:

Not Applicable

Minimum Charge:

Fiat Rate

Utility Tax Rider:

Not Applicable

OTHER CHARGES:

Allowance For Funds Prudently Invested (AFPI) Charges

See Section VI

Customer Deposits

See Section VII

Miscellaneous Service Charges

See Section VII

Service Availability Charges

See Section VI

Effective Date:

By:

Forrest L. Lutsen

Forrest L. Lutsen, Vice President
Finance and Administration

RATE SCHEDULE: MARCO SHORES - RS
RESIDENTIAL SERVICE

AVAILABILITY:

Available throughout the area served by the following systems:

<u>System</u>	<u>County</u>	<u>Previous Company Sheet No.</u>	<u>Previous Effective Date</u>	<u>Previous Order No.</u>
MARCO SHORES	COLLIER	1st Rev #24.0, 24.1	09/20/96	96-1320-WS

APPLICABILITY:

For all purposes in private residences or individually metered apartment units.

LIMITATIONS:

Subject to all of the Company's Rules and Regulations of this tariff, all applicable service agreement conditions, and all applicable riders.

All the rates, conditions and regulations referred to herein are subject to approval, amendment and change by any regulatory body having jurisdiction thereof.

TERMS OF PAYMENT:


Bills are due and payable when rendered and become delinquent if not paid within twenty (20) days. After five (5) working days' written notice is mailed to the Customer separate and apart from any other bill, service may then be discontinued.

TYPE OF FILING:

Filing Description:	Application for Name Change
Rate Description:	Authorized Final Rates in Docket #950495-WS
Filing Date:	January 6, 1997
Authority No.:	Refer to stamp on reverse side
Docket No.:	
Order No.:	
Order Date:	

NOTES:

Effective Date:

By: 
Forrest L. Lutsen, Vice President
Finance and Administration

RATE SCHEDULE: MARCO SHORES - RS
RESIDENTIAL SERVICE

BILLING PERIOD:

Monthly billing cycle.

RATE:

Base Facility Charge:

<u>Meter Size</u>	<u>Charge Per Billing Period</u>
5/8" x 3/4"	\$17.24
3/4"	\$17.24
1"	\$17.24
1-1/2"	\$17.24
2"	\$17.24
3"	\$17.24
4"	\$17.24
6"	\$17.24
8"	\$17.24
10"	\$17.24

Gallage Charge:

0 - 6,000	\$7.24 per 1,000 gallons
All Excess Gallons	No Charge

Minimum Charge:

Base Facility Charge

Utility Tax Rider:

Not Applicable

OTHER CHARGES:

Allowance For Funds Prudently Invested (AFPI) Charges	See Section VI
Customer Deposits	See Section VII
Miscellaneous Service Charges	See Section VII
Service Availability Charges	See Section VI

Effective Date:

By 
Forrest L. Lutsen, Vice President
Finance and Administration

**RATE SCHEDULE: MARCO SHORES - GS & MF
GENERAL AND MULTI-FAMILY MASTER METER SERVICES**

AVAILABILITY:

Available throughout the area served by the following systems:

<u>System</u>	<u>County</u>	<u>Previous Company Sheet No.</u>	<u>Previous Effective Date</u>	<u>Previous Order No.</u>
MARCO SHORES	COLLIER	1st Rev #24.2, 24.3	09/20/96	96-1320-WS

APPLICABILITY:

To any Customers for which no other rate schedule applies.

LIMITATIONS:

Subject to all of the Company's Rules and Regulations of this tariff, all applicable service agreement conditions, and all applicable riders.

All the rates, conditions and regulations referred to herein are subject to approval, amendment and change by any regulatory body having jurisdiction thereof.

TERMS OF PAYMENT:

Bills are due and payable when rendered and become delinquent if not paid within twenty (20) days. After five (5) working days' written notice is mailed to the Customer separate and apart from any other bill, service may then be discontinued.

TYPE OF FILING:

Filing Description:	Application for Name Change
Rate Description:	Authorized Final Rates in Docket #950495-WS
Filing Date:	January 6, 1997
Authority No.:	Refer to stamp on reverse side
Docket No.:	
Order No.:	
Order Date:	

NOTES:

Effective Date:

By: 
Forrest L. Lutsen, Vice President
Finance and Administration

RATE SCHEDULE: MARCO SHORES - GS & MF
GENERAL AND MULTI-FAMILY MASTER METER SERVICES

BILLING PERIOD:

Monthly billing cycle.

RATE:

Base Facility Charge:

<u>Meter Size</u>	<u>Charge Per Billing Period</u>
5/8" x 3/4"	\$17.24
3/4"	\$25.86
1"	\$43.10
1-1/2"	\$86.20
2"	\$137.92
3"	\$275.84
4"	\$431.00
6"	\$862.00
8"	\$1,379.20
10"	\$1,982.60

Gallage Charge:

All Gallage \$8.69 per 1,000 gallons

Minimum Charge:

Base Facility Charge

Utility Tax Rider:

Not Applicable

OTHER CHARGES:

Allowance For Funds Prudently Invested (AFPI) Charges
Customer Deposits
Miscellaneous Service Charges
Service Availability Charges

See Section VI
See Section VII
See Section VII
See Section VI

Effective Date:

By 
Forrest L. Ludson, Vice President
Finance and Administration

RATE SCHEDULE: MARION OAKS - RS
RESIDENTIAL SERVICE

AVAILABILITY:

Available throughout the area served by the following systems:

<u>System</u>	<u>County</u>	<u>Previous Company Sheet No.</u>	<u>Previous Effective Date</u>	<u>Previous Order No.</u>
MARION OAKS	MARION	1st Rev #25.0, 25.1	09/20/96	96-1320-WS

APPLICABILITY:

For all purposes in private residences or individually metered apartment units.

LIMITATIONS:

Subject to all of the Company's Rules and Regulations of this tariff, all applicable service agreement conditions, and all applicable riders.

All the rates, conditions and regulations referred to herein are subject to approval, amendment and change by any regulatory body having jurisdiction thereof.

TERMS OF PAYMENT:

Bills are due and payable when rendered and become delinquent if not paid within twenty (20) days. After five (5) working days' written notice is mailed to the Customer separate and apart from any other bill, service may then be discontinued.

TYPE OF FILING:

Filing Description:	Application for Name Change
Rate Description:	Authorized Final Rates in Docket #950495-WS
Filing Date:	January 6, 1997
Authority No.:	Refer to stamp on reverse side
Docket No.:	
Order No.:	
Order Date:	

NOTES:

Effective Date:

By: 
Forrest L. Ludsen, Vice President
Finance and Administration

RATE SCHEDULE: MARION OAKS - RS
RESIDENTIAL SERVICE

BILLING PERIOD:

Monthly billing cycle.

RATE:

Base Facility Charge:

<u>Meter Size</u>	<u>Charge Per Billing Period</u>
5/8" x 3/4"	\$17.66
3/4"	\$17.66
1"	\$17.66
1-1/2"	\$17.66
2"	\$17.66
3"	\$17.66
4"	\$17.66
6"	\$17.66
8"	\$17.66
10"	\$17.66

Gallage Charge:

0 - 6,000	\$7.74 per 1,000 gallons
All Excess Gallons	No Charge

Minimum Charge:

Base Facility Charge

Utility Tax Rider:

Not Applicable

OTHER CHARGES:

Allowance For Funds Prudently Invested (AFPI) Charges
Customer Deposits
Miscellaneous Service Charges
Service Availability Charges

See Section VI
See Section VII
See Section VII
See Section VI

Effective Date:

By: 
Forrest L. Lutsen, Vice President
Finance and Administration

RATE SCHEDULE: MARION OAKS - GS & MF
GENERAL AND MULTI-FAMILY MASTER METER SERVICES

AVAILABILITY:

Available throughout the area served by the following systems:

<u>System</u>	<u>County</u>	<u>Previous Company Sheet No.</u>	<u>Previous Effective Date</u>	<u>Previous Order No.</u>
MARION OAKS	MARION	1st Rev #25.2, 25.3	09/20/96	96-1320-WS

APPLICABILITY:

To any Customers for which no other rate schedule applies.

LIMITATIONS:

Subject to all of the Company's Rules and Regulations of this tariff, all applicable service agreement conditions, and all applicable riders.

All the rates, conditions and regulations referred to herein are subject to approval, amendment and change by any regulatory body having jurisdiction thereof.

TERMS OF PAYMENT:

Bills are due and payable when rendered and become delinquent if not paid within twenty (20) days. After five (5) working days' written notice is mailed to the Customer separate and apart from any other bill, service may then be discontinued.

TYPE OF FILING:

Filing Description:	Application for Name Change
Rate Description:	Authorized Final Rates in Docket #950495-WS
Filing Date:	January 6, 1997
Authority No.:	Refer to stamp on reverse side
Docket No.:	
Order No.:	
Order Date:	

NOTES:

Effective Date:

By: Forrest L. Hudson
Forrest L. Hudson, Vice President
Finance and Administration

**RATE SCHEDULE: MARION OAKS - GS & ME
GENERAL AND MULTI-FAMILY MASTER METER SERVICES**

BILLING PERIOD:

Monthly billing cycle.

RATE:

Base Facility Charge:

<u>Meter Size</u>	<u>Charge Per Billing Period</u>
5/8" x 3/4"	\$17.66
3/4"	\$26.49
1"	\$44.15
1-1/2"	\$88.30
2"	\$141.28
3"	\$282.56
4"	\$441.50
6"	\$883.00
8"	\$1,412.80
10"	\$2,030.90

Gallage Charge:

All Gallage \$9.29 per 1,000 gallons

Minimum Charge:

Base Facility Charge

Utility Tax Rider:

Not Applicable

OTHER CHARGES:

Allowance For Funds Prudently Invested (AFPI) Charges
Customer Deposits
Miscellaneous Service Charges
Service Availability Charges

See Section VI
See Section VII
See Section VII
See Section VI

Effective Date:

By: 
Forrest L. Lutsen, Vice President
Finance and Administration

RATE SCHEDULE: MEREDITH MANOR - RS
RESIDENTIAL SERVICE

AVAILABILITY:

Available throughout the area served by the following systems:

<u>System</u>	<u>County</u>	<u>Previous Company Sheet No.</u>	<u>Previous Effective Date</u>	<u>Previous Order No.</u>
MEREDITH MANOR	SEMINOLE	1st Rev #26.0, 26.1	09/20/96	96-1320-WS

APPLICABILITY:

For all purposes in private residences or individually metered apartment units.

LIMITATIONS:

Subject to all of the Company's Rules and Regulations of this tariff, all applicable service agreement conditions, and all applicable riders.

All the rates, conditions and regulations referred to herein are subject to approval, amendment and change by any regulatory body having jurisdiction thereof.

TERMS OF PAYMENT:


Bills are due and payable when rendered and become delinquent if not paid within twenty (20) days. After five (5) working days' written notice is mailed to the Customer separate and apart from any other bill, service may then be discontinued.

TYPE OF FILING:

Filing Description:	Application for Name Change
Rate Description:	Authorized Final Rates in Docket #950495-WS
Filing Date:	January 6, 1997
Authority No.:	Refer to stamp on reverse side
Docket No.:	
Order No.:	
Order Date:	

NOTES:

Effective Date:

By: 
Forrest L. Lutsen, Vice President
Finance and Administration

RATE SCHEDULE: MEREDITH MANOR - RS
RESIDENTIAL SERVICE

BILLING PERIOD:

Monthly billing cycle.

RATE:

Base Facility Charge:

<u>Meter Size</u>	<u>Charge Per Billing Period</u>
5/8" x 3/4"	\$17.11
3/4"	\$17.11
1"	\$17.11
1-1/2"	\$17.11
2"	\$17.11
3"	\$17.11
4"	\$17.11
6"	\$17.11
8"	\$17.11
10"	\$17.11

Gallage Charge:

0 - 6,000	\$2.57 per 1,000 gallons
All Excess Gallons	No Charge

Minimum Charge:

Base Facility Charge

Utility Tax Rider:

Not Applicable

OTHER CHARGES:

Allowance For Funds Prudently Invested (AFPI) Charges	See Section VI
Customer Deposits	See Section VII
Miscellaneous Service Charges	See Section VII
Service Availability Charges	See Section VI

Effective Date:

By:

Forrest L. Lutsen

Forrest L. Lutsen, Vice President
Finance and Administration

**RATE SCHEDULE: MEREDITH MANOR - GS & MF
GENERAL AND MULTI-FAMILY MASTER METER SERVICES**

AVAILABILITY:

Available throughout the area served by the following systems:

<u>System</u>	<u>County</u>	<u>Previous Company Sheet No.</u>	<u>Previous Effective Date</u>	<u>Previous Order No.</u>
MEREDITH MANOR	SEMINOLE	1st Rev #26.2, 26.3	09/20/96	96-1320-WS

APPLICABILITY:

To any Customers for which no other rate schedule applies.

LIMITATIONS:

Subject to all of the Company's Rules and Regulations of this tariff, all applicable service agreement conditions, and all applicable riders.

All the rates, conditions and regulations referred to herein are subject to approval, amendment and change by any regulatory body having jurisdiction thereof.

TERMS OF PAYMENT:

Bills are due and payable when rendered and become delinquent if not paid within twenty (20) days. After five (5) working days' written notice is mailed to the Customer separate and apart from any other bill, service may then be discontinued.

TYPE OF FILING:

Filing Description:	Application for Name Change
Rate Description:	Authorized Final Rates in Docket #950495-WS
Filing Date:	January 6, 1997
Authority No.:	Refer to stamp on reverse side
Docket No.:	
Order No.:	
Order Date:	

NOTES:

Effective Date:


Forrest L. Lidsen, Vice President
Finance and Administration

RATE SCHEDULE: MEREDITH MANOR - GS & MF
GENERAL AND MULTI-FAMILY MASTER METER SERVICES

BILLING PERIOD:

Monthly billing cycle.

RATE:

Base Facility Charge:

<u>Meter Size</u>	<u>Charge Per Billing Period</u>
5/8" x 3/4"	\$17.11
3/4"	\$25.67
1"	\$42.78
1-1/2"	\$85.55
2"	\$136.88
3"	\$273.76
4"	\$427.75
6"	\$855.50
8"	\$1,368.80
10"	\$1,967.65

Gallage Charge:

All Gallage \$3.09 per 1,000 gallons

Minimum Charge:

Base Facility Charge

Utility Tax Rider:

Not Applicable

OTHER CHARGES:

Allowance For Funds Prudently Invested (AFPI) Charges
Customer Deposits
Miscellaneous Service Charges
Service Availability Charges

See Section VI
See Section VII
See Section VII
See Section VI

Effective Date:

By: 
Forrest L. Lutsen, Vice President
Finance and Administration

RATE SCHEDULE: MORNINGVIEW - RS
RESIDENTIAL SERVICE

AVAILABILITY:

Available throughout the area served by the following systems:

<u>System</u>	<u>County</u>	<u>Previous Company Sheet No.</u>	<u>Previous Effective Date</u>	<u>Previous Order No.</u>
MORNINGVIEW	LAKE	1st Rev #27.0, 27.1	09/20/96	96-1320-WS

APPLICABILITY:

For all purposes in private residences or individually metered apartment units.

LIMITATIONS:

Subject to all of the Company's Rules and Regulations of this tariff, all applicable service agreement conditions, and all applicable riders.

All the rates, conditions and regulations referred to herein are subject to approval, amendment and change by any regulatory body having jurisdiction thereof.

TERMS OF PAYMENT:

Bills are due and payable when rendered and become delinquent if not paid within twenty (20) days. After five (5) working days' written notice is mailed to the Customer separate and apart from any other bill, service may then be discontinued.

TYPE OF FILING:

Filing Description:	Application for Name Change
Rate Description:	Authorized Final Rates in Docket #950495-WS
Filing Date:	January 6, 1997
Authority No.:	Refer to stamp on reverse side
Docket No.:	
Order No.:	
Order Date:	

NOTES:

Effective Date:

By: 
Forrest L. Ludsen, Vice President
Finance and Administration

RATE SCHEDULE: MORNINGVIEW - RS
RESIDENTIAL SERVICE

BILLING PERIOD:

Monthly billing cycle.

RATE:

Base Facility Charge:

<u>Meter Size</u>	<u>Charge Per Billing Period</u>
5/8" x 3/4"	\$22.70
3/4"	\$22.70
1"	\$22.70
1-1/2"	\$22.70
2"	\$22.70
3"	\$22.70
4"	\$22.70
6"	\$22.70
8"	\$22.70
10"	\$22.70

Gallage Charge:

0 - 6,000	\$7.05 per 1,000 gallons
All Excess Gallons	No Charge

Minimum Charge:

Base Facility Charge

Utility Tax Rider:

Not Applicable

OTHER CHARGES:

Allowance For Funds Prudently Invested (AFPI) Charges	See Section VI
Customer Deposits	See Section VII
Miscellaneous Service Charges	See Section VII
Service Availability Charges	See Section VI

Effective Date:

By:



Forrest L. Lutsen, Vice President
Finance and Administration

**RATE SCHEDULE: MORNINGVIEW - RWO
RESIDENTIAL WASTEWATER ONLY SERVICE**

AVAILABILITY:

Available throughout the area served by the following systems:

<u>System</u>	<u>County</u>	<u>Previous Company Sheet No.</u>	<u>Previous Effective Date</u>	<u>Previous Order No.</u>
MORNINGVIEW	LAKE	1st Rev #27.2, 27.3	09/20/96	96-1320-WS

APPLICABILITY:

For all purposes in private residences or individually metered apartment units with sewer service only.

LIMITATIONS:

Subject to all of the Company's Rules and Regulations of this tariff, all applicable service agreement conditions, and all applicable riders.

All the rates, conditions and regulations referred to herein are subject to approval, amendment and change by any regulatory body having jurisdiction thereof.

TERMS OF PAYMENT:

Bills are due and payable when rendered and become delinquent if not paid within twenty (20) days. After five (5) working days' written notice is mailed to the Customer separate and apart from any other bill, service may then be discontinued.

TYPE OF FILING:

Filing Description:	Application for Name Change
Rate Description:	Authorized Final Rates in Docket #950495-WS
Filing Date:	January 6, 1997
Authority No.:	Refer to stamp on reverse side
Docket No.:	
Order No.:	
Order Date:	

NOTES:

Effective Date:

By: Forrest L. Ludsen
Forrest L. Ludsen, Vice President
Finance and Administration

RATE SCHEDULE: MORNINGVIEW - RWO
RESIDENTIAL WASTEWATER ONLY SERVICE

BILLING PERIOD:

Monthly billing cycle.

RATE:

Base Facility Charge:

Meter Size

Charge Per Billing Period

All

\$56.50

Gallage Charge:

Not Applicable

Minimum Charge:

Fiat Rate

Utility Tax Rider:

Not Applicable

OTHER CHARGES:

Allowance For Funds Prudently Invested (AFPI) Charges
Customer Deposits
Miscellaneous Service Charges
Service Availability Charges

See Section VI
See Section VII
See Section VII
See Section VI

Effective Date:

By: 
Forrest L. Lutsen, Vice President
Finance and Administration

**RATE SCHEDULE: MORNINGVIEW - GS & MF
GENERAL AND MULTI-FAMILY MASTER METER SERVICES**

AVAILABILITY:

Available throughout the area served by the following systems:

<u>System</u>	<u>County</u>	<u>Previous Company Sheet No.</u>	<u>Previous Effective Date</u>	<u>Previous Order No.</u>
MORNINGVIEW	LAKE	Orig #27.4, 27.5	09/20/96	96-1320-WS

APPLICABILITY:

To any Customers for which no other rate schedule applies.

LIMITATIONS:

Subject to all of the Company's Rules and Regulations of this tariff, all applicable service agreement conditions, and all applicable riders.

All the rates, conditions and regulations referred to herein are subject to approval, amendment and change by any regulatory body having jurisdiction thereof.

TERMS OF PAYMENT:

Bills are due and payable when rendered and become delinquent if not paid within twenty (20) days. After five (5) working days' written notice is mailed to the Customer separate and apart from any other bill, service may then be discontinued.

TYPE OF FILING:

Filing Description:	Application for Name Change
Rate Description:	Authorized Final Rates in Docket #950495-WS
Filing Date:	January 6, 1997
Authority No.:	Refer to stamp on reverse side
Docket No.:	
Order No.:	
Order Date:	

NOTES:

Effective Date:

By: Forrest L. Ludsen
Forrest L. Ludsen, Vice President
Finance and Administration

RATE SCHEDULE: MORNINGVIEW - GS & MF
GENERAL AND MULTI-FAMILY MASTER METER SERVICES

BILLING PERIOD:

Monthly billing cycle.

RATE:

Base Facility Charge:

<u>Meter Size</u>	<u>Charge Per Billing Period</u>
5/8" x 3/4"	\$22.70
3/4"	\$34.05
1"	\$56.75
1-1/2"	\$113.50
2"	\$181.60
3"	\$363.20
4"	\$567.50
6"	\$1,135.00
8"	\$1,816.00
10"	\$2,610.50

Gallage Charge:

All Gallage \$8.46 per 1,000 gallons

Minimum Charge:

Base Facility Charge

Utility Tax Rider:

Not Applicable

OTHER CHARGES:

Allowance For Funds Prudently Invested (AFPI) Charges
Customer Deposits
Miscellaneous Service Charges
Service Availability Charges

See Section VI
See Section VII
See Section VII
See Section VI

Effective Date:

By 
Forrest L. Lutsen, Vice President
Finance and Administration

RATE SCHEDULE: PALM PORT - RS
RESIDENTIAL SERVICE

AVAILABILITY:

Available throughout the area served by the following systems:

<u>System</u>	<u>County</u>	<u>Previous Company Sheet No.</u>	<u>Previous Effective Date</u>	<u>Previous Order No.</u>
PALM PORT	PUTNAM	1st Rev #28.0, 28.1	09/20/96	96-1320-WS

APPLICABILITY:

For all purposes in private residences or individually metered apartment units.

LIMITATIONS:

Subject to all of the Company's Rules and Regulations of this tariff, all applicable service agreement conditions, and all applicable riders.

All the rates, conditions and regulations referred to herein are subject to approval, amendment and change by any regulatory body having jurisdiction thereof.

TERMS OF PAYMENT:

Bills are due and payable when rendered and become delinquent if not paid within twenty (20) days. After five (5) working days' written notice is mailed to the Customer separate and apart from any other bill, service may then be discontinued.

TYPE OF FILING:

Filing Description:	Application for Name Change
Rate Description:	Authorized Final Rates in Docket #950495-WS
Filing Date:	January 6, 1997
Authority No.:	Refer to stamp on reverse side
Docket No.:	
Order No.:	
Order Date:	

NOTES:

Effective Date:

By: 
Forrest L. Ludsen, Vice President
Finance and Administration

RATE SCHEDULE: PALM PORT - RS
RESIDENTIAL SERVICE

BILLING PERIOD:

Monthly billing cycle.

RATE:

Base Facility Charge:

<u>Meter Size</u>	<u>Charge Per Billing Period</u>
5/8" x 3/4"	\$18.86
3/4"	\$18.86
1"	\$18.86
1-1/2"	\$18.86
2"	\$18.86
3"	\$18.86
4"	\$18.86
6"	\$18.86
8"	\$18.86
10"	\$18.86

Gallage Charge:

0 - 6,000	\$7.69 per 1,000 gallons
All Excess Gallons	No Charge

Minimum Charge:

Base Facility Charge

Utility Tax Rider:

Not Applicable

OTHER CHARGES:

Allowance For Funds Prudently Invested (AFPI) Charges
Customer Deposits
Miscellaneous Service Charges
Service Availability Charges

See Section VI
See Section VII
See Section VII
See Section VI

Effective Date:

By: 

Forrest L. Lutsen, Vice President
Finance and Administration

RATE SCHEDULE: PALM PORT - GS & MF
GENERAL AND MULTI-FAMILY MASTER METER SERVICES

AVAILABILITY:

Available throughout the area served by the following systems:

<u>System</u>	<u>County</u>	<u>Previous Company Sheet No.</u>	<u>Previous Effective Date</u>	<u>Previous Order No.</u>
PALM PORT	PUTNAM	Orig #28.4, 28.5	09/20/96	96-1320-WS

APPLICABILITY:

To any Customers for which no other rate schedule applies.

LIMITATIONS:

Subject to all of the Company's Rules and Regulations of this tariff, all applicable service agreement conditions, and all applicable riders.

All the rates, conditions and regulations referred to herein are subject to approval, amendment and change by any regulatory body having jurisdiction thereof.

TERMS OF PAYMENT:

Bills are due and payable when rendered and become delinquent if not paid within twenty (20) days. After five (5) working days' written notice is mailed to the Customer separate and apart from any other bill, service may then be discontinued.

TYPE OF FILING:

Filing Description:	Application for Name Change
Rate Description:	Authorized Final Rates in Docket #950495-WS
Filing Date:	January 6, 1997
Authority No.:	Refer to stamp on reverse side
Docket No.:	
Order No.:	
Order Date:	

NOTES:

Effective Date:

By: 
Forrest L. Lutsen, Vice President
Finance and Administration

RATE SCHEDULE: PALM PORT - GS & MF
GENERAL AND MULTI-FAMILY MASTER METER SERVICES

BILLING PERIOD:

Monthly billing cycle.

RATE:

Base Facility Charge:

<u>Meter Size</u>	<u>Charge Per Billing Period</u>
5/8" x 3/4"	\$18.86
3/4"	\$28.29
1"	\$47.15
1-1/2"	\$94.30
2"	\$150.88
3"	\$301.76
4"	\$471.50
6"	\$943.00
8"	\$1,508.80
10"	\$2,168.90

Gallage Charge:

All Gallage \$9.23 per 1,000 gallons

Minimum Charge:

Base Facility Charge

Utility Tax Rider:

Not Applicable

OTHER CHARGES:

Allowance For Funds Prudently Invested (AFPI) Charges
Customer Deposits
Miscellaneous Service Charges
Service Availability Charges

See Section VI
See Section VII
See Section VII
See Section VI

Effective Date:

By: Forrest L. Lutsen
Forrest L. Lutsen, Vice President
Finance and Administration

RATE SCHEDULE: PALM TERRACE - RS
RESIDENTIAL SERVICE

AVAILABILITY:

Available throughout the area served by the following systems:

<u>System</u>	<u>County</u>	<u>Previous Company Sheet No.</u>	<u>Previous Effective Date</u>	<u>Previous Order No.</u>
PALM TERRACE	PASCO	1st Rev #29.0, 29.1	09/20/96	96-1320-WS

APPLICABILITY:

For all purposes in private residences or individually metered apartment units.

LIMITATIONS:

Subject to all of the Company's Rules and Regulations of this tariff, all applicable service agreement conditions, and all applicable riders.

All the rates, conditions and regulations referred to herein are subject to approval, amendment and change by any regulatory body having jurisdiction thereof.

TERMS OF PAYMENT:

Bills are due and payable when rendered and become delinquent if not paid within twenty (20) days. After five (5) working days' written notice is mailed to the Customer separate and apart from any other bill, service may then be discontinued.

TYPE OF FILING:

Filing Description:	Application for Name Change
Rate Description:	Authorized Final Rates in Docket #950495-WS
Filing Date:	January 6, 1997
Authority No.:	Refer to stamp on reverse side
Docket No.:	
Order No.:	
Order Date:	

NOTES:

Effective Date:

By Forrest L. Ludsen
Forrest L. Ludsen, Vice President
Finance and Administration

RATE SCHEDULE: PALM TERRACE - RS
RESIDENTIAL SERVICE

BILLING PERIOD:

Monthly billing cycle.

RATE:

Base Facility Charge:

<u>Meter Size</u>	<u>Charge Per Billing Period</u>
5/8" x 3/4"	\$13.18
3/4"	\$13.18
1"	\$13.18
1-1/2"	\$13.18
2"	\$13.18
3"	\$13.18
4"	\$13.18
6"	\$13.18
8"	\$13.18
10"	\$13.18

Gallage Charge:

0 - 6,000	\$5.23 per 1,000 gallons
All Excess Gallons	No Charge

Minimum Charge:

Base Facility Charge

Utility Tax Rider:

Not Applicable

OTHER CHARGES:

Allowance For Funds Prudently Invested (AFPI) Charges	See Section VI
Customer Deposits	See Section VII
Miscellaneous Service Charges	See Section VII
Service Availability Charges	See Section VI

Effective Date:

By: 
Forrest L. Lutsen, Vice President
Finance and Administration

RATE SCHEDULE: PALM TERRACE - GS & MF
GENERAL AND MULTI-FAMILY MASTER METER SERVICES

AVAILABILITY:

Available throughout the area served by the following systems:

<u>System</u>	<u>County</u>	<u>Previous Company Sheet No.</u>	<u>Previous Effective Date</u>	<u>Previous Order No.</u>
PALM TERRACE	PASCO	1st Rev #29.2, 29.3	09/20/96	96-1320-WS

APPLICABILITY:

To any Customers for which no other rate schedule applies.

LIMITATIONS:

Subject to all of the Company's Rules and Regulations of this tariff, all applicable service agreement conditions, and all applicable riders.

All the rates, conditions and regulations referred to herein are subject to approval, amendment and change by any regulatory body having jurisdiction thereof.

TERMS OF PAYMENT:

Bills are due and payable when rendered and become delinquent if not paid within twenty (20) days. After five (5) working days' written notice is mailed to the Customer separate and apart from any other bill, service may then be discontinued.

TYPE OF FILING:

Filing Description:	Application for Name Change
Rate Description:	Authorized Final Rates in Docket #950495-WS
Filing Date:	January 6, 1997
Authority No.:	Refer to stamp on reverse side
Docket No.:	
Order No.:	
Order Date:	

NOTES:

Effective Date:

By: Forrest L. Ludsen
Forrest L. Ludsen, Vice President
Finance and Administration

**RATE SCHEDULE: PALM TERRACE - GS & MF
GENERAL AND MULTI-FAMILY MASTER METER SERVICES**

BILLING PERIOD:

Monthly billing cycle.

RATE:

Base Facility Charge:

<u>Meter Size</u>	<u>Charge Per Billing Period</u>
5/8" x 3/4"	\$13.18
3/4"	\$19.77
1"	\$32.95
1-1/2"	\$65.90
2"	\$105.44
3"	\$210.88
4"	\$329.50
6"	\$659.00
8"	\$1,054.40
10"	\$1,515.70

Gallage Charge:

All Gallage \$6.28 per 1,000 gallons

Minimum Charge:

Base Facility Charge

Utility Tax Rider:

Not Applicable

OTHER CHARGES:

Allowance For Funds Prudently Invested (AFPI) Charges
Customer Deposits
Miscellaneous Service Charges
Service Availability Charges

See Section VI
See Section VII
See Section VII
See Section VI

Effective Date:

By: Forrest L. Ludsen
Forrest L. Ludsen, Vice President
Finance and Administration

RATE SCHEDULE: PARK MANOR - RS
RESIDENTIAL SERVICE

AVAILABILITY:

Available throughout the area served by the following systems:

<u>System</u>	<u>County</u>	<u>Previous Company Sheet No.</u>	<u>Previous Effective Date</u>	<u>Previous Order No.</u>
PARK MANOR	PUTNAM	1st Rev #30.0, 30.1	09/20/96	96-1320-WS

APPLICABILITY:

For all purposes in private residences or individually metered apartment units.

LIMITATIONS:

Subject to all of the Company's Rules and Regulations of this tariff, all applicable service agreement conditions, and all applicable riders.

All the rates, conditions and regulations referred to herein are subject to approval, amendment and change by any regulatory body having jurisdiction thereof.

TERMS OF PAYMENT:

Bills are due and payable when rendered and become delinquent if not paid within twenty (20) days. After five (5) working days' written notice is mailed to the Customer separate and apart from any other bill, service may then be discontinued.

TYPE OF FILING:

Filing Description:	Application for Name Change
Rate Description:	Authorized Final Rates in Docket #950495-WS
Filing Date:	January 6, 1997
Authority No.:	Refer to stamp on reverse side
Docket No.:	
Order No.:	
Order Date:	

NOTES:

Effective Date:

By: 
Forrest L. Lutsen, Vice President
Finance and Administration

RATE SCHEDULE: PARK MANOR - RS
RESIDENTIAL SERVICE

BILLING PERIOD:

Monthly billing cycle.

RATE:

Base Facility Charge:

<u>Meter Size</u>	<u>Charge Per Billing Period</u>
5/8" x 3/4"	\$27.68
3/4"	\$27.68
1"	\$27.68
1-1/2"	\$27.68
2"	\$27.68
3"	\$27.68
4"	\$27.68
6"	\$27.68
8"	\$27.68
10"	\$27.68

Gallage Charge:

0 - 6,000	\$5.53 per 1,000 gallons
All Excess Gallons	No Charge

Minimum Charge:

Base Facility Charge

Utility Tax Rider:

Not Applicable

OTHER CHARGES:

Allowance For Funds Prudently Invested (AFPI) Charges
Customer Deposits
Miscellaneous Service Charges
Service Availability Charges

See Section VI
See Section VII
See Section VII
See Section VI

Effective Date:

By: 
Forrest L. Lutsen, Vice President
Finance and Administration

**RATE SCHEDULE: PARK MANOR - GS & MF
GENERAL AND MULTI-FAMILY MASTER METER SERVICES**

AVAILABILITY:

Available throughout the area served by the following systems:

<u>System</u>	<u>County</u>	<u>Previous Company Sheet No.</u>	<u>Previous Effective Date</u>	<u>Previous Order No.</u>
PARK MANOR	PUTNAM	1st Rev #30.2, 30.3	09/20/96	96-1320-WS

APPLICABILITY:

To any Customers for which no other rate schedule applies.

LIMITATIONS:

Subject to all of the Company's Rules and Regulations of this tariff, all applicable service agreement conditions, and all applicable riders.

All the rates, conditions and regulations referred to herein are subject to approval, amendment and change by any regulatory body having jurisdiction thereof.

TERMS OF PAYMENT:

Bills are due and payable when rendered and become delinquent if not paid within twenty (20) days. After five (5) working days' written notice is mailed to the Customer separate and apart from any other bill, service may then be discontinued.

TYPE OF FILING:

Filing Description:	Application for Name Change
Rate Description:	Authorized Final Rates in Docket #950495-WS
Filing Date:	January 6, 1997
Authority No.:	Refer to stamp on reverse side
Docket No.:	
Order No.:	
Order Date:	

NOTES:

Effective Date:

By: 
Forrest L. Ludden, Vice President
Finance and Administration

**RATE SCHEDULE: PARK MANOR - GS & MF
GENERAL AND MULTI-FAMILY MASTER METER SERVICES**

BILLING PERIOD:

Monthly billing cycle.

RATE:

Base Facility Charge:

<u>Meter Size</u>	<u>Charge Per Billing Period</u>
5/8" x 3/4"	\$27.68
3/4"	\$41.52
1"	\$69.20
1-1/2"	\$138.40
2"	\$221.44
3"	\$442.88
4"	\$692.00
6"	\$1,384.00
8"	\$2,214.40
10"	\$3,183.20

Gallage Charge:

All Gallage \$6.63 per 1,000 gallons

Minimum Charge:

Base Facility Charge

Utility Tax Rider:

Not Applicable

OTHER CHARGES:

Allowance For Funds Prudently Invested (AFPI) Charges
Customer Deposits
Miscellaneous Service Charges
Service Availability Charges

See Section VI
See Section VII
See Section VII
See Section VI

Effective Date:

By: 
Forrest L. Lidsen, Vice President
Finance and Administration

RATE SCHEDULE: POINT O' WOODS - RS
RESIDENTIAL SERVICE

AVAILABILITY:

Available throughout the area served by the following systems:

<u>System</u>	<u>County</u>	<u>Previous Company Sheet No.</u>	<u>Previous Effective Date</u>	<u>Previous Order No.</u>
POINT O' WOODS	CITRUS	1st Rev #31.0, 31.1	09/20/96	96-1320-WS

APPLICABILITY:

For all purposes in private residences or individually metered apartment units.

LIMITATIONS:

Subject to all of the Company's Rules and Regulations of this tariff, all applicable service agreement conditions, and all applicable riders.

All the rates, conditions and regulations referred to herein are subject to approval, amendment and change by any regulatory body having jurisdiction thereof.

TERMS OF PAYMENT:

Bills are due and payable when rendered and become delinquent if not paid within twenty (20) days. After five (5) working days' written notice is mailed to the Customer separate and apart from any other bill, service may then be discontinued.

TYPE OF FILING:

Filing Description:	Application for Name Change
Rate Description:	Authorized Final Rates in Docket #950495-WS
Filing Date:	January 6, 1997
Authority No.:	Refer to stamp on reverse side
Docket No.:	
Order No.:	
Order Date:	

NOTES:

Effective Date:

By: 
Forrest L. Lutsen, Vice President
Finance and Administration

RATE SCHEDULE: POINT O' WOODS - RS
RESIDENTIAL SERVICE

BILLING PERIOD:

Monthly billing cycle.

RATE:

Base Facility Charge:

<u>Meter Size</u>	<u>Charge Per Billing Period</u>
5/8" x 3/4"	\$16.70
3/4"	\$16.70
1"	\$16.70
1-1/2"	\$16.70
2"	\$16.70
3"	\$16.70
4"	\$16.70
6"	\$16.70
8"	\$16.70
10"	\$16.70

Gallage Charge:

0 - 6,000	\$7.85 per 1,000 gallons
All Excess Gallons	No Charge

Minimum Charge:

Base Facility Charge

Utility Tax Rider:

Not Applicable

OTHER CHARGES:

Allowance For Funds Prudently Invested (AFPI) Charges
Customer Deposits
Miscellaneous Service Charges
Service Availability Charges

See Section VI
See Section VII
See Section VII
See Section VI

Effective Date:

By: 
Forrest L. Lutsen, Vice President
Finance and Administration

**RATE SCHEDULE: POINT O' WOODS - GS & MF
GENERAL AND MULTI-FAMILY MASTER METER SERVICES**

AVAILABILITY:

Available throughout the area served by the following systems:

<u>System</u>	<u>County</u>	<u>Previous Company Sheet No.</u>	<u>Previous Effective Date</u>	<u>Previous Order No.</u>
POINT O' WOODS	CITRUS	1st Rev #31.2, 31.3	09/20/96	96-1320-WS

APPLICABILITY:

To any Customers for which no other rate schedule applies.

LIMITATIONS:

Subject to all of the Company's Rules and Regulations of this tariff, all applicable service agreement conditions, and all applicable riders.

All the rates, conditions and regulations referred to herein are subject to approval, amendment and change by any regulatory body having jurisdiction thereof.

TERMS OF PAYMENT:

Bills are due and payable when rendered and become delinquent if not paid within twenty (20) days. After five (5) working days' written notice is mailed to the Customer separate and apart from any other bill, service may then be discontinued.

TYPE OF FILING:

Filing Description:	Application for Name Change
Rate Description:	Authorized Final Rates in Docket #950495-WS
Filing Date:	January 6, 1997
Authority No.:	Refer to stamp on reverse side
Docket No.:	
Order No.:	
Order Date:	

NOTES:

Effective Date:

By: 
Forrest L. Lutsen, Vice President
Finance and Administration

RATE SCHEDULE: POINT O' WOODS - GS & MF
GENERAL AND MULTI-FAMILY MASTER METER SERVICES

BILLING PERIOD:

Monthly billing cycle.

RATE:

Base Facility Charge:

<u>Meter Size</u>	<u>Charge Per Billing Period</u>
5/8" x 3/4"	\$16.70
3/4"	\$25.05
1"	\$41.75
1-1/2"	\$83.50
2"	\$133.60
3"	\$267.20
4"	\$417.50
6"	\$835.00
8"	\$1,336.00
10"	\$1,920.50

Gallage Charge:

All Gallage \$9.42 per 1,000 gallons

Minimum Charge:

Base Facility Charge

Utility Tax Rider:

Not Applicable

OTHER CHARGES:

Allowance For Funds Prudently Invested (AFPI) Charges
Customer Deposits
Miscellaneous Service Charges
Service Availability Charges

See Section VI
See Section VII
See Section VII
See Section VI

Effective Date:

By: Forrest L. Lutsen
Forrest L. Lutsen, Vice President
Finance and Administration

**RATE SCHEDULE: POINT O' WOODS - EF
EFFLUENT SERVICE**

AVAILABILITY:

Available throughout the area served by the following systems:

<u>System</u>	<u>County</u>	<u>Previous Company Sheet No.</u>	<u>Previous Effective Date</u>	<u>Previous Order No.</u>
POINT O' WOODS	CITRUS	Orig #31.4, 31.5	09/20/96	96-1320-WS

APPLICABILITY:

To Point O' Woods Golf Course.

LIMITATIONS:

Subject to all of the Company's Rules and Regulations of this tariff, all applicable service agreement conditions, and all applicable riders.

All the rates, conditions and regulations referred to herein are subject to approval, amendment and change by any regulatory body having jurisdiction thereof.

TERMS OF PAYMENT:

Bills are due and payable when rendered and become delinquent if not paid within twenty (20) days. After five (5) working days' written notice is mailed to the Customer separate and apart from any other bill, service may then be discontinued.

TYPE OF FILING:

Filing Description:	Application for Name Change
Rate Description:	Authorized Final Rates in Docket #950495-WS
Filing Date:	January 6, 1997
Authority No.:	Refer to stamp on reverse side
Docket No.:	
Order No.:	
Order Date:	

NOTES:

Effective Date:

By: 
Forrest L. Lutsen, Vice President
Finance and Administration

RATE SCHEDULE: POINT O' WOODS - EF
EFFLUENT SERVICE

BILLING PERIOD:

Monthly billing cycle.

RATE:

Base Facility Charge:

Meter Size

Charge Per Billing Period

All

\$0.00

Gallage Charge:

All Gallage

\$0.00 per 1,000 gallons

Minimum Charge:

Not Applicable

Utility Tax Rider:

Not Applicable

OTHER CHARGES:

Allowance For Funds Prudently Invested (AFPI) Charges
Customer Deposits
Miscellaneous Service Charges
Service Availability Charges

See Section VI
See Section VII
See Section VII
See Section VI

Effective Date:

By: 

Forrest L. Lutsen, Vice President
Finance and Administration

RATE SCHEDULE: SALT SPRINGS - RS
RESIDENTIAL SERVICE

AVAILABILITY:

Available throughout the area served by the following systems:

<u>System</u>	<u>County</u>	<u>Previous Company Sheet No.</u>	<u>Previous Effective Date</u>	<u>Previous Order No.</u>
SALT SPRINGS	MARION	1st Rev #32.0, 32.1	09/20/96	96-1320-WS

APPLICABILITY:

For all purposes in private residences or individually metered apartment units.

LIMITATIONS:

Subject to all of the Company's Rules and Regulations of this tariff, all applicable service agreement conditions, and all applicable riders.

All the rates, conditions and regulations referred to herein are subject to approval, amendment and change by any regulatory body having jurisdiction thereof.

TERMS OF PAYMENT:

Bills are due and payable when rendered and become delinquent if not paid within twenty (20) days. After five (5) working days' written notice is mailed to the Customer separate and apart from any other bill, service may then be discontinued.

TYPE OF FILING:

Filing Description:	Application for Name Change
Rate Description:	Authorized Final Rates in Docket #950495-WS
Filing Date:	January 6, 1997
Authority No.:	Refer to stamp on reverse side
Docket No.:	
Order No.:	
Order Date:	

NOTES:

Effective Date:

By: 
Forrest L. Lutsen, Vice President
Finance and Administration

RATE SCHEDULE: SALT SPRINGS - RS
RESIDENTIAL SERVICE

BILLING PERIOD:

Monthly billing cycle.

RATE:

Base Facility Charge:

<u>Meter Size</u>	<u>Charge Per Billing Period</u>
5/8" x 3/4"	\$13.18
3/4"	\$13.18
1"	\$13.18
1-1/2"	\$13.18
2"	\$13.18
3"	\$13.18
4"	\$13.18
6"	\$13.18
8"	\$13.18
10"	\$13.18

Gallage Charge:

0 - 6,000	\$5.23 per 1,000 gallons
All Excess Gallons	No Charge

Minimum Charge:

Base Facility Charge

Utility Tax Rider:

Not Applicable

OTHER CHARGES:

Allowance For Funds Prudently Invested (AFPI) Charges	See Section VI
Customer Deposits	See Section VII
Miscellaneous Service Charges	See Section VII
Service Availability Charges	See Section VI

Effective Date:

By: 
Forrest L. Lutsen, Vice President
Finance and Administration

**RATE SCHEDULE: SALT SPRINGS - GS & MF
GENERAL AND MULTI-FAMILY MASTER METER SERVICES**

AVAILABILITY:

Available throughout the area served by the following systems:

<u>System</u>	<u>County</u>	<u>Previous Company Sheet No.</u>	<u>Previous Effective Date</u>	<u>Previous Order No.</u>
SALT SPRINGS	MARION	1st Rev #32.2, 32.3	09/20/96	96-1320-WS

APPLICABILITY:

To any Customers for which no other rate schedule applies.

LIMITATIONS:

Subject to all of the Company's Rules and Regulations of this tariff, all applicable service agreement conditions, and all applicable riders.

All the rates, conditions and regulations referred to herein are subject to approval, amendment and change by any regulatory body having jurisdiction thereof.

TERMS OF PAYMENT:

Bills are due and payable when rendered and become delinquent if not paid within twenty (20) days. After five (5) working days' written notice is mailed to the Customer separate and apart from any other bill, service may then be discontinued.

TYPE OF FILING:

Filing Description:	Application for Name Change
Rate Description:	Authorized Final Rates in Docket #950495-WS
Filing Date:	January 6, 1997
Authority No.:	Refer to stamp on reverse side
Docket No.:	
Order No.:	
Order Date:	

NOTES:

Effective Date:

By: 
Forrest L. Lutsen, Vice President
Finance and Administration

RATE SCHEDULE: SALT SPRINGS - GS & MF
GENERAL AND MULTI-FAMILY MASTER METER SERVICES

BILLING PERIOD:

Monthly billing cycle.

RATE:

Base Facility Charge:

<u>Meter Size</u>	<u>Charge Per Billing Period</u>
5/8" x 3/4"	\$13.18
3/4"	\$19.77
1"	\$32.95
1-1/2"	\$65.90
2"	\$105.44
3"	\$210.88
4"	\$329.50
6"	\$659.00
8"	\$1,054.40
10"	\$1,515.70

Gallage Charge:

All Gallage \$6.28 per 1,000 gallons

Minimum Charge:

Base Facility Charge

Utility Tax Rider:

Not Applicable

OTHER CHARGES:

Allowance For Funds Prudently Invested (AFPI) Charges
Customer Deposits
Miscellaneous Service Charges
Service Availability Charges

See Section VI
See Section VII
See Section VII
See Section VI

Effective Date:

By: Forrest L. Lutsen
Forrest L. Lutsen, Vice President
Finance and Administration

RATE SCHEDULE: SILVER LAKE OAKS - RS
RESIDENTIAL SERVICE

AVAILABILITY:

Available throughout the area served by the following systems:

<u>System</u>	<u>County</u>	<u>Previous Company Sheet No.</u>	<u>Previous Effective Date</u>	<u>Previous Order No.</u>
SILVER LAKE OAKS	PUTNAM	1st Rev #33.0, 33.1	09/20/96	96-1320-WS

APPLICABILITY:

For all purposes in private residences or individually metered apartment units.

LIMITATIONS:

Subject to all of the Company's Rules and Regulations of this tariff, all applicable service agreement conditions, and all applicable riders.

All the rates, conditions and regulations referred to herein are subject to approval, amendment and change by any regulatory body having jurisdiction thereof.

TERMS OF PAYMENT:

Bills are due and payable when rendered and become delinquent if not paid within twenty (20) days. After five (5) working days' written notice is mailed to the Customer separate and apart from any other bill, service may then be discontinued.

TYPE OF FILING:

Filing Description:	Application for Name Change
Rate Description:	Authorized Final Rates in Docket #950495-WS
Filing Date:	January 6, 1997
Authority No.:	Refer to stamp on reverse side
Docket No.:	
Order No.:	
Order Date:	

NOTES:

Effective Date:

By: Forrest L. Lutsen
Forrest L. Lutsen, Vice President
Finance and Administration

RATE SCHEDULE: SILVER LAKE OAKS - RS
RESIDENTIAL SERVICE

BILLING PERIOD:

Monthly billing cycle.

RATE:

Base Facility Charge:

<u>Meter Size</u>	<u>Charge Per Billing Period</u>
5/8" x 3/4"	\$18.68
3/4"	\$18.68
1"	\$18.68
1-1/2"	\$18.68
2"	\$18.68
3"	\$18.68
4"	\$18.68
6"	\$18.68
8"	\$18.68
10"	\$18.68

Gallage Charge:

0 - 6,000	\$7.72 per 1,000 gallons
All Excess Gallons	No Charge

Minimum Charge:

Base Facility Charge

Utility Tax Rider:

Not Applicable

OTHER CHARGES:

Allowance For Funds Prudently Invested (AFPI) Charges
Customer Deposits
Miscellaneous Service Charges
Service Availability Charges

See Section VI
See Section VII
See Section VII
See Section VI

Effective Date:

By: Forrest L. Lutsen
Forrest L. Lutsen, Vice President
Finance and Administration

**RATE SCHEDULE: SILVER LAKE OAKS - GS & ME
GENERAL AND MULTI-FAMILY MASTER METER SERVICES**

AVAILABILITY:

Available throughout the area served by the following systems:

<u>System</u>	<u>County</u>	<u>Previous Company Sheet No.</u>	<u>Previous Effective Date</u>	<u>Previous Order No.</u>
SILVER LAKE OAKS	PUTNAM	Orig #33.2, 33.3	09/20/96	96-1320-WS

APPLICABILITY:

To any Customers for which no other rate schedule applies.

LIMITATIONS:

Subject to all of the Company's Rules and Regulations of this tariff, all applicable service agreement conditions, and all applicable riders.

All the rates, conditions and regulations referred to herein are subject to approval, emendment and change by any regulatory body having jurisdiction thereof.

TERMS OF PAYMENT:

Bills are due and payable when rendered and become delinquent if not paid within twenty (20) days. After five (5) working days' written notice is mailed to the Customer separate and apart from any other bill, service may then be discontinued.

TYPE OF FILING:

Filing Description:	Application for Name Change
Rate Description:	Authorized Final Rates in Docket #950495-WS
Filing Date:	January 6, 1997
Authority No.:	Refer to stamp on reverse side
Docket No.:	
Order No.:	
Order Date:	

NOTES:

Effective Date:

By Forrest L. Lutsen
Forrest L. Lutsen, Vice President
Finance and Administration

RATE SCHEDULE: SILVER LAKE OAKS - GS & MF
GENERAL AND MULTI-FAMILY MASTER METER SERVICES

BILLING PERIOD:

Monthly billing cycle.

RATE:

Base Facility Charge:

<u>Meter Size</u>	<u>Charge Per Billing Period</u>
5/8" x 3/4"	\$18.68
3/4"	\$28.02
1"	\$46.70
1-1/2"	\$93.40
2"	\$149.44
3"	\$298.88
4"	\$467.00
6"	\$934.00
8"	\$1,494.40
10"	\$2,148.20

Gallage Charge:

All Gallage \$9.26 per 1,000 gallons

Minimum Charge:

Base Facility Charge

Utility Tax Rider:


Not Applicable

OTHER CHARGES:

Allowance For Funds Prudently Invested (AFPI) Charges
Customer Deposits
Miscellaneous Service Charges
Service Availability Charges

See Section VI
See Section VII
See Section VII
See Section VI

Effective Date:

By: 
Forrest L. Lutsen, Vice President
Finance and Administration

RATE SCHEDULE: SOUTH FORTY - GS
GENERAL SERVICE

AVAILABILITY:

Available throughout the area served by the following systems:

<u>System</u>	<u>County</u>	<u>Previous Company Sheet No.</u>	<u>Previous Effective Date</u>	<u>Previous Order No.</u>
SOUTH FORTY	MARION	1st Rev #34.0, 34.1	09/20/96	96-1320-WS

APPLICABILITY:

To any Customers for which no other rate schedule applies.

LIMITATIONS:

Subject to all of the Company's Rules and Regulations of this tariff, all applicable service agreement conditions, and all applicable riders.

All the rates, conditions and regulations referred to herein are subject to approval, amendment and change by any regulatory body having jurisdiction thereof.

TERMS OF PAYMENT:

Bills are due and payable when rendered and become delinquent if not paid within twenty (20) days. After five (5) working days' written notice is mailed to the Customer separate and apart from any other bill, service may then be discontinued.

TYPE OF FILING:

Filing Description:	Application for Name Change
Rate Description:	Authorized Final Rates in Docket #950495-WS
Filing Date:	January 6, 1997
Authority No.:	Refer to stamp on reverse side
Docket No.:	
Order No.:	
Order Date:	

NOTES:

Effective Date:

By: 
Forrest L. Lutsen, Vice President
Finance and Administration

RATE SCHEDULE: SOUTH FORTY - GS
GENERAL SERVICE

BILLING PERIOD:

Monthly billing cycle.

RATE:

Base Facility Charge:

<u>Meter Size</u>	<u>Charge Per Billing Period</u>
5/8" x 3/4"	\$35.00
3/4"	\$52.50
1"	\$87.50
1-1/2"	\$175.00
2"	\$280.00
3"	\$560.00
4"	\$875.00
6"	\$1,750.00
8"	\$2,800.00
10"	\$4,025.00

Consumption Charge:

All Gallonage ⁽¹⁾	\$5.00 per 1,000 gallons
All Cubic Feet ⁽¹⁾	\$3.74 per 100 cubic feet

Minimum Charge:

Base Facility Charge

Utility Tax Rider:

Not Applicable

OTHER CHARGES:

Allowance For Funds Prudently Invested (AFPI) Charges	See Section VI
Customer Deposits	See Section VII
Miscellaneous Service Charges	See Section VII
Service Availability Charges	See Section VI

- (1) 1 gallon = 0.13368 cubic feet
1 cubic foot = 7.48055 gallons

Effective Date:

By: Forrest L. Ludsen
Forrest L. Ludsen, Vice President
Finance and Administration

RATE SCHEDULE: SPRING GARDENS - RS
RESIDENTIAL SERVICE

AVAILABILITY:

Available throughout the area served by the following systems:

<u>System</u>	<u>County</u>	<u>Previous Company Sheet No.</u>	<u>Previous Effective Date</u>	<u>Previous Order No.</u>
SPRING GARDENS	CITRUS	1st Rev #35.0, 35.1	09/20/96	96-1320-WS

APPLICABILITY:

For all purposes in private residences or individually metered apartment units.

LIMITATIONS:

Subject to all of the Company's Rules and Regulations of this tariff, all applicable service agreement conditions, and all applicable riders.

All the rates, conditions and regulations referred to herein are subject to approval, amendment and change by any regulatory body having jurisdiction thereof.

TERMS OF PAYMENT:

Bills are due and payable when rendered and become delinquent if not paid within twenty (20) days. After five (5) working days' written notice is mailed to the Customer separate and apart from any other bill, service may then be discontinued.

TYPE OF FILING:

Filing Description:	Application for Name Change
Rate Description:	Authorized Final Rates in Docket #950495-WS
Filing Date:	January 6, 1997
Authority No.:	Refer to stamp on reverse side
Docket No.:	
Order No.:	
Order Date:	

NOTES:

Effective Date:

By:


Forrest L. Lidsen, Vice President
Finance and Administration

RATE SCHEDULE: SPRING GARDENS - RS
RESIDENTIAL SERVICE

BILLING PERIOD:

Monthly billing cycle.

RATE:

Base Facility Charge:

<u>Meter Size</u>	<u>Charge Per Billing Period</u>
5/8" x 3/4"	\$7.90
3/4"	\$7.90
1"	\$7.90
1-1/2"	\$7.90
2"	\$7.90
3"	\$7.90
4"	\$7.90
6"	\$7.90
8"	\$7.90
10"	\$7.90

Gallage Charge:

0 - 6,000	\$2.79 per 1,000 gallons
All Excess Gallons	No Charge

Minimum Charge:

Base Facility Charge

Utility Tax Rider:

Not Applicable

OTHER CHARGES:

Allowance For Funds Prudently Invested (AFPI) Charges
Customer Deposits
Miscellaneous Service Charges
Service Availability Charges

See Section VI
See Section VII
See Section VII
See Section VI

Effective Date:

By:


Forrest L. Lidsen, Vice President
Finance and Administration

**RATE SCHEDULE: SPRING GARDENS - GS & MF
GENERAL AND MULTI-FAMILY MASTER METER SERVICES**

AVAILABILITY:

Available throughout the area served by the following systems:

<u>System</u>	<u>County</u>	<u>Previous Company Sheet No.</u>	<u>Previous Effective Date</u>	<u>Previous Order No.</u>
SPRING GARDENS	CITRUS	1st Rev #35.2, 35.3	09/20/96	96-1320-WS

APPLICABILITY:

To any Customers for which no other rate schedule applies.

LIMITATIONS:

Subject to all of the Company's Rules and Regulations of this tariff, all applicable service agreement conditions, and all applicable riders.

All the rates, conditions and regulations referred to herein are subject to approval, amendment and change by any regulatory body having jurisdiction thereof.

TERMS OF PAYMENT:

Bills are due and payable when rendered and become delinquent if not paid within twenty (20) days. After five (5) working days' written notice is mailed to the Customer separate and apart from any other bill, service may then be discontinued.

TYPE OF FILING:

Filing Description:	Application for Name Change
Rate Description:	Authorized Final Rates in Docket #950495-WS
Filing Date:	January 6, 1997
Authority No.:	Refer to stamp on reverse side
Docket No.:	
Order No.:	
Order Date:	

NOTES:

Effective Date:

By: 
Forrest L. Lutsen, Vice President
Finance and Administration

**RATE SCHEDULE: SPRING GARDENS - GS & MF
GENERAL AND MULTI-FAMILY MASTER METER SERVICES**

BILLING PERIOD:

Monthly billing cycle.

RATE:

Base Facility Charge:

<u>Meter Size</u>	<u>Charge Per Billing Period</u>
5/8" x 3/4"	\$7.90
3/4"	\$11.85
1"	\$19.75
1-1/2"	\$39.50
2"	\$63.20
3"	\$126.40
4"	\$197.50
6"	\$395.00
8"	\$632.00
10"	\$908.50

Gallage Charge:

All Gallage \$3.35 per 1,000 gallons

Minimum Charge:

Base Facility Charge

Utility Tax Rider:


Not Applicable

OTHER CHARGES:

Allowance For Funds Prudently Invested (AFPI) Charges
Customer Deposits
Miscellaneous Service Charges
Service Availability Charges

See Section VI
See Section VII
See Section VII
See Section VI

Effective Date:

By: 
Forrest L. Lidsen, Vice President
Finance and Administration

RATE SCHEDULE: SPRING HILL - RS
RESIDENTIAL SERVICE

AVAILABILITY:

Available throughout the area served by the following systems:

<u>System</u>	<u>County</u>	<u>Previous Company Sheet No.</u>	<u>Previous Effective Date</u>	<u>Previous Order No.</u>
SPRING HILL	HERNANDO	1st Rev #8.0, 8.1	09/16/94	94-1123-WS

APPLICABILITY:

For all purposes in private residences or individually metered apartment units.

LIMITATIONS:

Subject to all of the Company's Rules and Regulations of this tariff, all applicable service agreement conditions, and all applicable riders.

All the rates, conditions and regulations referred to herein are subject to approval, amendment and change by any regulatory body having jurisdiction thereof.

TERMS OF PAYMENT:

Bills are due and payable when rendered and become delinquent if not paid within twenty (20) days. After five (5) working days' written notice is mailed to the Customer separate and apart from any other bill, service may then be discontinued.

TYPE OF FILING:

Filing Description:	Application for Name Change
Rate Description:	Authorized Rates in Docket #930880-WS
Filing Date:	January 6, 1997
Authority No.:	Refer to stamp on reverse side
Docket No.:	
Order No.:	
Order Date:	

NOTES:

Effective Date:

By: 
Forrest L. Ludden, Vice President
Finance and Administration

RATE SCHEDULE: SPRING HILL - RS
RESIDENTIAL SERVICE

BILLING PERIOD:

Monthly billing cycle.

RATE:

Base Facility Charge:

Meter Size

Charge Per Billing Period

All

\$12.26

Gallage Charge:

0 - 6,000

\$3.54 per 1,000 gallons

All Excess Gallons

No Charge

Minimum Charge:

Base Facility Charge

Utility Tax Rider:

Not Applicable

OTHER CHARGES:

Allowance For Funds Prudently Invested (AFPI) Charges

See Section VI

Customer Deposits

See Section VII

Miscellaneous Service Charges

See Section VII

Service Availability Charges

See Section VI

Effective Date:

By:

Forrest L. Lutsen

Forrest L. Lutsen, Vice President
Finance and Administration

**RATE SCHEDULE: SPRING HILL - RWO
RESIDENTIAL WASTEWATER ONLY SERVICE**

AVAILABILITY:

Available throughout the area served by the following systems:

<u>System</u>	<u>County</u>	<u>Previous Company Sheet No.</u>	<u>Previous Effective Date</u>	<u>Previous Order No.</u>
SPRING HILL	HERNANDO	1st Rev #8.2, 8.3	09/16/94	94-1123-WS

APPLICABILITY:

For all purposes in private residences or individually metered apartment units with sewer service only.

LIMITATIONS:

Subject to all of the Company's Rules and Regulations of this tariff, all applicable service agreement conditions, and all applicable riders.

All the rates, conditions and regulations referred to herein are subject to approval, amendment and change by any regulatory body having jurisdiction thereof.

TERMS OF PAYMENT:

Bills are due and payable when rendered and become delinquent if not paid within twenty (20) days. After five (5) working days' written notice is mailed to the Customer separate and apart from any other bill, service may then be discontinued.

TYPE OF FILING:

Filing Description:	Application for Name Change
Rate Description:	Authorized Rates in Docket #930880-WS
Filing Date:	January 6, 1997
Authority No.:	Refer to stamp on reverse side
Docket No.:	
Order No.:	
Order Date:	

NOTES:

Effective Date:

By: Forrest L. Ludsen
Forrest L. Ludsen, Vice President
Finance and Administration

RATE SCHEDULE: SPRING HILL - RWO
RESIDENTIAL WASTEWATER ONLY SERVICE

BILLING PERIOD:

Monthly billing cycle.

RATE:

Base Facility Charge:

Meter Size

Charge Per Billing Period

All

\$24.86

Gallage Charge:

Not Applicable

Minimum Charge:

Fiat Rate

Utility Tax Rider:

Not Applicable

OTHER CHARGES:

Allowance For Funds Prudently Invested (AFPI) Charges

Customer Deposits

Miscellaneous Service Charges

Service Availability Charges

See Section VI

See Section VII

See Section VII

See Section VI

Effective Date:

By:



Forrest L. Lutsen, Vice President
Finance and Administration

**RATE SCHEDULES: SPRING HILL - GS & MF
GENERAL AND MULTI-FAMILY MASTER METER SERVICES**

AVAILABILITY:

Available throughout the area served by the following systems:

<u>System</u>	<u>County</u>	<u>Previous Company Sheet No.</u>	<u>Previous Effective Date</u>	<u>Previous Order No.</u>
SPRING HILL	HERNANDO	1st Rev #8.4, 8.5	09/16/94	94-1123-WS

APPLICABILITY:

To any Customers for which no other rate schedule applies.

LIMITATIONS:

Subject to all of the Company's Rules and Regulations of this tariff, all applicable service agreement conditions, and all applicable riders.

All the rates, conditions and regulations referred to herein are subject to approval, amendment and change by any regulatory body having jurisdiction thereof.

TERMS OF PAYMENT:

Bills are due and payable when rendered and become delinquent if not paid within twenty (20) days. After five (5) working days' written notice is mailed to the Customer separate and apart from any other bill, service may then be discontinued.

TYPE OF FILING:

Filing Description:	Application for Name Change
Rate Description:	Authorized Rates in Docket #930880-WS
Filing Date:	January 6, 1997
Authority No.:	Refer to stamp on reverse side
Docket No.:	
Order No.:	
Order Date:	

NOTES:

Effective Date:

By:


Forrest L. Lutsen, Vice President
Finance and Administration

RATE SCHEDULES: SPRING HILL - GS & ME
GENERAL AND MULTI-FAMILY MASTER METER SERVICES

BILLING PERIOD:

Monthly billing cycle.

RATE:

Base Facility Charge:

<u>Meter Size</u>	<u>Charge Per Billing Period</u>
5/8" X 3/4"	\$12.26
3/4"	\$18.39
1"	\$30.65
1-1/2"	\$61.30
2"	\$98.08
3"	\$196.16
4"	\$306.50
6"	\$613.00
8"	\$980.80
10"	\$1,409.90

Gallage Charge:

All Gallage \$4.25 per 1,000 gallons

Minimum Charge:

Base Facility Charge

Utility Tax Rider:

Not Applicable

OTHER CHARGES:

Allowance For Funds Prudently Invested (AFPI) Charges
Customer Deposits
Miscellaneous Service Charges
Service Availability Charges

See Section VI
See Section VII
See Section VII
See Section VI

Effective Date:

By: Forrest L. Lidsen
Forrest L. Lidsen, Vice President
Finance and Administration

RATE SCHEDULE: SPRING HILL - BW
BULK WASTEWATER SERVICE

AVAILABILITY:

Available throughout the area served by the following systems:

<u>System</u>	<u>County</u>	<u>Previous Company Sheet No.</u>	<u>Previous Effective Date</u>	<u>Previous Order No.</u>
SPRING HILL	HERNANDO	1st Rev #8.6, 8.7	09/16/94	94-1123-WS

APPLICABILITY:

For all bulk rate service customers delivering wastewater to the Company force main/pumping system.

LIMITATIONS:

Subject to all of the Company's Rules and Regulations of this tariff, all applicable service agreement conditions, and all applicable riders.

All the rates, conditions and regulations referred to herein are subject to approval, amendment and change by any regulatory body having jurisdiction thereof.

TERMS OF PAYMENT:

Bills are due and payable when rendered and become delinquent if not paid within twenty (20) days. After five (5) working days' written notice is mailed to the Customer separate and apart from any other bill, service may then be discontinued.

TYPE OF FILING:

Filing Description:	Application for Name Change
Rate Description:	Authorized Rates in Docket #930880-WS
Filing Date:	January 6, 1997
Authority No.:	Refer to stamp on reverse side
Docket No.:	
Order No.:	
Order Date:	

NOTES:

Effective Date:

By: 
Forrest L. Lutsen, Vice President
Finance and Administration

RATE SCHEDULE: SPRING HILL - BW
BULK WASTEWATER SERVICE

BILLING PERIOD:

Monthly billing cycle.

RATE:

Base Facility Charge:

Meter Size

Charge Per Billing Period

All

\$0.00

Gallage Charge:

All Gallage

\$2.35 per 1,000 gallons

Minimum Charge:

Not Applicable

Utility Tax Rider:

Not Applicable

OTHER CHARGES:

Allowance For Funds Prudently Invested (AFPI) Charges

See Section VI

Customer Deposits

See Section VII

Miscellaneous Service Charges

See Section VII

Service Availability Charges

See Section VI

Effective Date:

By:

Forrest L. Ludden

Forrest L. Ludden, Vice President
Finance and Administration

RATE SCHEDULE: SUGAR MILL - RS
RESIDENTIAL SERVICE

AVAILABILITY:

Available throughout the area served by the following systems:

<u>System</u>	<u>County</u>	<u>Previous Company Sheet No.</u>	<u>Previous Effective Date</u>	<u>Previous Order No.</u>
SUGAR MILL	VOLUSIA	1st Rev #36.0, 36.1	09/20/96	96-1320-WS

APPLICABILITY:

For all purposes in private residences or individually metered apartment units.

LIMITATIONS:

Subject to all of the Company's Rules and Regulations of this tariff, all applicable service agreement conditions, and all applicable riders.

All the rates, conditions and regulations referred to herein are subject to approval, amendment and change by any regulatory body having jurisdiction thereof.

TERMS OF PAYMENT:

Bills are due and payable when rendered and become delinquent if not paid within twenty (20) days. After five (5) working days' written notice is mailed to the Customer separate and apart from any other bill, service may then be discontinued.

TYPE OF FILING:

Filing Description:	Application for Name Change
Rate Description:	Authorized Final Rates in Docket #950495-WS
Filing Date:	January 6, 1997
Authority No.:	Refer to stamp on reverse side
Docket No.:	
Order No.:	
Order Date:	

NOTES:

Effective Date:

By: Forrest L. Ludsen
Forrest L. Ludsen, Vice President
Finance and Administration

RATE SCHEDULE: SUGAR MILL - RS
RESIDENTIAL SERVICE

BILLING PERIOD:

Monthly billing cycle.

RATE:

Base Facility Charge:

<u>Meter Size</u>	<u>Charge Per Billing Period</u>
5/8" x 3/4"	\$18.86
3/4"	\$18.86
1"	\$18.86
1-1/2"	\$18.86
2"	\$18.86
3"	\$18.86
4"	\$18.86
6"	\$18.86
8"	\$18.86
10"	\$18.86

Gallage Charge:

0 - 6,000	\$5.58 per 1,000 gallons
All Excess Gallons	No Charge

Minimum Charge:

Base Facility Charge

Utility Tax Rider:

Not Applicable

OTHER CHARGES:

Allowance For Funds Prudently Invested (AFPI) Charges	See Section VI
Customer Deposits	See Section VII
Miscellaneous Service Charges	See Section VII
Service Availability Charges	See Section VI

Effective Date:

By: 
Forrest L. Ludsen, Vice President
Finance and Administration

RATE SCHEDULE: SUGAR MILL - RWO
RESIDENTIAL WASTEWATER ONLY SERVICE

AVAILABILITY:

Available throughout the area served by the following systems:

<u>System</u>	<u>County</u>	<u>Previous Company Sheet No.</u>	<u>Previous Effective Date</u>	<u>Previous Order No.</u>
SUGAR MILL	VOLUSIA	1st Rev #36.2, 36.3	09/20/96	96-1320-WS

APPLICABILITY:

For all purposes in private residences or individually metered apartment units with sewer service only.

LIMITATIONS:

Subject to all of the Company's Rules and Regulations of this tariff, all applicable service agreement conditions, and all applicable riders.

All the rates, conditions and regulations referred to herein are subject to approval, amendment and change by any regulatory body having jurisdiction thereof.

TERMS OF PAYMENT:

Bills are due and payable when rendered and become delinquent if not paid within twenty (20) days. After five (5) working days' written notice is mailed to the Customer separate and apart from any other bill, service may then be discontinued.

TYPE OF FILING:

Filing Description:	Application for Name Change
Rate Description:	Authorized Final Rates in Docket #950495-WS
Filing Date:	January 6, 1997
Authority No.:	Refer to stamp on reverse side
Docket No.:	
Order No.:	
Order Date:	

NOTES:

Effective Date:

By: Forrest L. Ludsen
Forrest L. Ludsen, Vice President
Finance and Administration

RATE SCHEDULE: SUGAR MILL - RWO
RESIDENTIAL WASTEWATER ONLY SERVICE

BILLING PERIOD:

Monthly billing cycle.

RATE:

Base Facility Charge:

Meter Size

Charge Per Billing Period

All

\$35.34

Gallage Charge:

Not Applicable

Minimum Charge:

Flat Rate

Utility Tax Rider:

Not Applicable

OTHER CHARGES:

Allowance For Funds Prudently Invested (AFPI) Charges
Customer Deposits
Miscellaneous Service Charges
Service Availability Charges

See Section VI
See Section VII
See Section VII
See Section VI

Effective Date:

By:



Forrest L. Lutsen, Vice President
Finance and Administration

RATE SCHEDULE: SUGAR MILL - GS & MF
GENERAL AND MULTI-FAMILY MASTER METER SERVICES

AVAILABILITY:

Available throughout the area served by the following systems:

<u>System</u>	<u>County</u>	<u>Previous Company Sheet No.</u>	<u>Previous Effective Date</u>	<u>Previous Order No.</u>
SUGAR MILL	VOLUSIA	1st Rev #36.4, 36.5	09/20/96	96-1320-WS

APPLICABILITY:

To any Customers for which no other rate schedule applies.

LIMITATIONS:

Subject to all of the Company's Rules and Regulations of this tariff, all applicable service agreement conditions, and all applicable riders.

All the rates, conditions and regulations referred to herein are subject to approval, amendment and change by any regulatory body having jurisdiction thereof.

TERMS OF PAYMENT:


Bills are due and payable when rendered and become delinquent if not paid within twenty (20) days. After five (5) working days' written notice is mailed to the Customer separate and apart from any other bill, service may then be discontinued.

TYPE OF FILING:

Filing Description:	Application for Name Change
Rate Description:	Authorized Final Rates in Docket #950495-WS
Filing Date:	January 6, 1997
Authority No.:	Refer to stamp on reverse side
Docket No.:	
Order No.:	
Order Date:	

NOTES:

Effective Date:

By: 
Forrest L. Lidsen, Vice President
Finance and Administration

RATE SCHEDULE: SUGAR MILL - GS & MF
GENERAL AND MULTI-FAMILY MASTER METER SERVICES

BILLING PERIOD:

Monthly billing cycle.

RATE:

Base Facility Charge:

<u>Meter Size</u>	<u>Charge Per Billing Period</u>
5/8" x 3/4"	\$18.86
3/4"	\$28.29
1"	\$47.15
1-1/2"	\$84.30
2"	\$150.88
3"	\$301.76
4"	\$471.50
6"	\$943.00
8"	\$1,508.80
10"	\$2,168.90

Gallage Charge:

All Gallage \$6.70 per 1,000 gallons

Minimum Charge:

Base Facility Charge

Utility Tax Rider:

Not Applicable

OTHER CHARGES:

Allowance For Funds Prudently Invested (AFPI) Charges
Customer Deposits
Miscellaneous Service Charges
Service Availability Charges

See Section VI
See Section VII
See Section VII
See Section VI

Effective Date:

By Forrest L. Ludsen
Forrest L. Ludsen, Vice President
Finance and Administration

RATE SCHEDULE: SUGARMILL WOODS - R5
RESIDENTIAL SERVICE

AVAILABILITY:

Available throughout the area served by the following systems:

<u>System</u>	<u>County</u>	<u>Previous Company Sheet No.</u>	<u>Previous Effective Date</u>	<u>Previous Order No.</u>
SUGARMILL WOODS	CITRUS	1st Rev #37.0, 37.1	09/20/96	96-1320-WS

APPLICABILITY:

For all purposes in private residences or individually metered apartment units.

LIMITATIONS:

Subject to all of the Company's Rules and Regulations of this tariff, all applicable service agreement conditions, and all applicable riders.

All the rates, conditions and regulations referred to herein are subject to approval, amendment and change by any regulatory body having jurisdiction thereof.

TERMS OF PAYMENT:

Bills are due and payable when rendered and become delinquent if not paid within twenty (20) days. After five (5) working days' written notice is mailed to the Customer separate and apart from any other bill, service may then be discontinued.

TYPE OF FILING:

Filing Description:	Application for Name Change
Rate Description:	Authorized Final Rates in Docket #950495-WS
Filing Date:	January 6, 1997
Authority No.:	Refer to stamp on reverse side
Docket No.:	
Order No.:	
Order Date:	

NOTES:

Effective Date:

By: Forrest L. Ludsen
Forrest L. Ludsen, Vice President
Finance and Administration

RATE SCHEDULE: SUGARMILL WOODS - RS
RESIDENTIAL SERVICE

BILLING PERIOD:

Monthly billing cycle.

RATE:

Base Facility Charge:

<u>Meter Size</u>	<u>Charge Per Billing Period</u>
5/8" x 3/4"	\$7.52
3/4"	\$7.52
1"	\$7.52
1-1/2"	\$7.52
2"	\$7.52
3"	\$7.52
4"	\$7.52
6"	\$7.52
8"	\$7.52
10"	\$7.52

Gallage Charge:

0 - 6,000	\$2.28 per 1,000 gallons
All Excess Gallons	No Charge

Minimum Charge:

Base Facility Charge

Utility Tax Rider:

Not Applicable

OTHER CHARGES:

Allowance For Funds Prudently Invested (AFPI) Charges	See Section VI
Customer Deposits	See Section VII
Miscellaneous Service Charges	See Section VII
Service Availability Charges	See Section VI

Effective Date:

By:



Forrest L. Ludsen, Vice President
Finance and Administration

**RATE SCHEDULE: SUGARMILL WOODS - GS & MF
GENERAL AND MULTI-FAMILY MASTER METER SERVICES**

AVAILABILITY:

Available throughout the area served by the following systems:

<u>System</u>	<u>County</u>	<u>Previous Company Sheet No.</u>	<u>Previous Effective Date</u>	<u>Previous Order No.</u>
SUGARMILL WOODS	CITRUS	1st Rev #37.2, 37.3	09/20/96	96-1320-WS

APPLICABILITY:

To any Customers for which no other rate schedule applies.

LIMITATIONS:

Subject to all of the Company's Rules and Regulations of this tariff, all applicable service agreement conditions, and all applicable riders.

All the rates, conditions and regulations referred to herein are subject to approval, amendment and change by any regulatory body having jurisdiction thereof.

TERMS OF PAYMENT:

Bills are due and payable when rendered and become delinquent if not paid within twenty (20) days. After five (5) working days' written notice is mailed to the Customer separate and apart from any other bill, service may then be discontinued.

TYPE OF FILING:

Filing Description:	Application for Name Change
Rate Description:	Authorized Final Rates in Docket #950495-WS
Filing Date:	January 6, 1997
Authority No.:	Refer to stamp on reverse side
Docket No.:	
Order No.:	
Order Date:	

NOTES:

Effective Date:

By



Forrest L. Ludsen, Vice President
Finance and Administration

RATE SCHEDULE: SUGARMILL WOODS - GS & MF
GENERAL AND MULTI-FAMILY MASTER METER SERVICES

BILLING PERIOD:

Monthly billing cycle.

RATE:

Base Facility Charge:

<u>Meter Size</u>	<u>Charge Per Billing Period</u>
5/8" x 3/4"	\$7.52
3/4"	\$11.28
1"	\$18.80
1-1/2"	\$37.60
2"	\$60.16
3"	\$120.32
4"	\$188.00
6"	\$376.00
8"	\$601.60
10"	\$864.80

Gallage Charge:

All Gallage \$2.74 per 1,000 gallons

Minimum Charge:

Base Facility Charge

Utility Tax Rider:

Not Applicable

OTHER CHARGES:

Allowance For Funds Prudently Invested (AFPI) Charges
Customer Deposits
Miscellaneous Service Charges
Service Availability Charges

See Section VI
See Section VII
See Section VII
See Section VI

Effective Date:

By: Forrest L. Lutsen
Forrest L. Lutsen, Vice President
Finance and Administration

RATE SCHEDULE: SUGARMILL WOODS - ETS
EMERGENCY TEMPORARY SERVICE

AVAILABILITY:

Available throughout the area served by the following systems:

<u>System</u>	<u>County</u>	<u>Previous Company Sheet No.</u>	<u>Previous Effective Date</u>	<u>Previous Order No.</u>
SUGAR MILL WOODS	CITRUS	1st Rev #37.4, 37.5	09/20/96	96-1320-WS

APPLICABILITY:

For treatment of underdrain leachate and surface leachate from the Citrus County landfill, pursuant to special agreement.

LIMITATIONS:

Subject to all of the Company's Rules and Regulations of this tariff, all applicable service agreement conditions, and all applicable riders.

All the rates, conditions and regulations referred to herein are subject to approval, amendment and change by any regulatory body having jurisdiction thereof.

TERMS OF PAYMENT:

Bills are due and payable when rendered and become delinquent if not paid within twenty (20) days. After five (5) working days' written notice is mailed to the Customer separate and apart from any other bill, service may then be discontinued.

TYPE OF FILING:

Filing Description:	Application for Name Change
Rate Description:	Authorized Final Rates in Docket #950495-WS
Filing Date:	January 6, 1997
Authority No.:	Refer to stamp on reverse side
Docket No.:	
Order No.:	
Order Date:	

NOTES:

Effective Date:

By: 
Forrest L. Lutsen, Vice President
Finance and Administration

RATE SCHEDULE: SUGARMILL WOODS - ETS
EMERGENCY TEMPORARY SERVICE

BILLING PERIOD:

Monthly billing cycle.

RATE:

Base Facility Charge: \$7.52

Gallage Charge:

All Gallage \$2.74 per 1,000 gallons

Minimum Charge:

Base Facility Charge

Utility Tax Rider:


Not Applicable

OTHER CHARGES:

Allowance For Funds Prudently Invested (AFPI) Charges
Customer Deposits
Miscellaneous Service Charges
Service Availability Charges

See Section VI
See Section VII
See Section VII
See Section VI

Effective Date:

By: 
Forrest L. Lutsen, Vice President
Finance and Administration

RATE SCHEDULE: SUNNY HILLS - RS
RESIDENTIAL SERVICE

AVAILABILITY:

Available throughout the area served by the following systems:

<u>System</u>	<u>County</u>	<u>Previous Company Sheet No.</u>	<u>Previous Effective Date</u>	<u>Previous Order No.</u>
SUNNY HILLS	WASHINGTON	1st Rev #38.0, 38.1	09/20/96	96-1320-WS

APPLICABILITY:

For all purposes in private residences or individually metered apartment units.

LIMITATIONS:

Subject to all of the Company's Rules and Regulations of this tariff, all applicable service agreement conditions, and all applicable riders.

All the rates, conditions and regulations referred to herein are subject to approval, amendment and change by any regulatory body having jurisdiction thereof.

TERMS OF PAYMENT:

Bills are due and payable when rendered and become delinquent if not paid within twenty (20) days. After five (5) working days' written notice is mailed to the Customer separate and apart from any other bill, service may then be discontinued.


TYPE OF FILING:

Filing Description:	Application for Name Change
Rate Description:	Authorized Final Rates in Docket #950495-WS
Filing Date:	January 6, 1997
Authority No.:	Refer to stamp on reverse side
Docket No.:	
Order No.:	
Order Date:	

NOTES:

Effective Date:

By:



Forrest L. Lutsen, Vice President
Finance and Administration

RATE SCHEDULE: SUNNY HILLS - RS
RESIDENTIAL SERVICE

BILLING PERIOD:

Monthly billing cycle.

RATE:

Base Facility Charge:

<u>Meter Size</u>	<u>Charge Per Billing Period</u>
5/8" x 3/4"	\$18.38
3/4"	\$18.38
1"	\$18.38
1-1/2"	\$18.38
2"	\$18.38
3"	\$18.38
4"	\$18.38
6"	\$18.38
8"	\$18.38
10"	\$18.38

Gallage Charge:

0 - 6,000	\$7.75 per 1,000 gallons
All Excess Gallons	No Charge

Minimum Charge:

Base Facility Charge

Utility Tax Rider:

Not Applicable

OTHER CHARGES:

Allowance For Funds Prudently Invested (AFPI) Charges
Customer Deposits
Miscellaneous Service Charges
Service Availability Charges

See Section VI
See Section VII
See Section VII
See Section VI

Effective Date:

By: 
Forrest L. Lutsen, Vice President
Finance and Administration

RATE SCHEDULE: SUNNY HILLS - GS & MF
GENERAL AND MULTI-FAMILY MASTER METER SERVICES

AVAILABILITY:

Available throughout the area served by the following systems:

<u>System</u>	<u>County</u>	<u>Previous Company Sheet No.</u>	<u>Previous Effective Date</u>	<u>Previous Order No.</u>
SUNNY HILLS	WASHINGTON	1st Rev #38.2, 38.3	09/20/96	96-1320-WS

APPLICABILITY:

To any Customers for which no other rate schedule applies.

LIMITATIONS:

Subject to all of the Company's Rules and Regulations of this tariff, all applicable service agreement conditions, and all applicable riders.

All the rates, conditions and regulations referred to herein are subject to approval, amendment and change by any regulatory body having jurisdiction thereof.

TERMS OF PAYMENT:

Bills are due and payable when rendered and become delinquent if not paid within twenty (20) days. After five (5) working days' written notice is mailed to the Customer separate and apart from any other bill, service may then be discontinued.

TYPE OF FILING:

Filing Description:	Application for Name Change
Rate Description:	Authorized Final Rates in Docket #950495-WS
Filing Date:	January 6, 1997
Authority No.:	Refer to stamp on reverse side
Docket No.:	
Order No.:	
Order Date:	

NOTES:

Effective Date:

By:

Forrest L. Ludsen

Forrest L. Ludsen, Vice President
Finance and Administration

RATE SCHEDULE: SUNNY HILLS - GS & MF
GENERAL AND MULTI-FAMILY MASTER METER SERVICES

BILLING PERIOD:

Monthly billing cycle.

RATE:

Base Facility Charge:

<u>Meter Size</u>	<u>Charge Per Billing Period</u>
5/8" x 3/4"	\$18.38
3/4"	\$27.57
1"	\$45.95
1-1/2"	\$91.90
2"	\$147.04
3"	\$294.08
4"	\$459.50
6"	\$919.00
8"	\$1,470.40
10"	\$2,113.70

Gallage Charge:

All Gallage \$9.31 per 1,000 gallons

Minimum Charge:

Base Facility Charge

Utility Tax Rider:

Not Applicable

OTHER CHARGES:

Allowance For Funds Prudently Invested (AFPI) Charges
Customer Deposits
Miscellaneous Service Charges
Service Availability Charges

See Section VI
See Section VII
See Section VII
See Section VI

Effective Date:

By: 
Forrest L. Lutsen, Vice President
Finance and Administration

RATE SCHEDULE: SUNSHINE PARKWAY - GS
GENERAL SERVICE

AVAILABILITY:

Available throughout the area served by the following systems:

<u>System</u>	<u>County</u>	<u>Previous Company Sheet No.</u>	<u>Previous Effective Date</u>	<u>Previous Order No.</u>
SUNSHINE PARKWAY	LAKE	1st Rev #39.0, 39.1	09/20/96	96-1320-WS

APPLICABILITY:

To any Customers for which no other rate schedule applies.

LIMITATIONS:

Subject to all of the Company's Rules and Regulations of this tariff, all applicable service agreement conditions, and all applicable riders.

All the rates, conditions and regulations referred to herein are subject to approval, amendment and change by any regulatory body having jurisdiction thereof.

TERMS OF PAYMENT:

Bills are due and payable when rendered and become delinquent if not paid within twenty (20) days. After five (5) working days' written notice is mailed to the Customer separate and apart from any other bill, service may then be discontinued.

TYPE OF FILING:

Filing Description:	Application for Name Change
Rate Description:	Authorized Final Rates in Docket #950495-WS
Filing Date:	January 6, 1997
Authority No.:	Refer to stamp on reverse side
Docket No.:	
Order No.:	
Order Date:	

NOTES:

Effective Date:

By:


Forrest L. Ludsen, Vice President
Finance and Administration

RATE SCHEDULE: SUNSHINE PARKWAY - GS
GENERAL SERVICE

BILLING PERIOD:

Monthly billing cycle.

RATE:

Base Facility Charge:

<u>Meter Size</u>	<u>Charge Per Billing Period</u>
5/8" x 3/4"	\$48.68
3/4"	\$73.02
1"	\$121.70
1-1/2"	\$243.40
2"	\$389.44
3"	\$778.88
4"	\$1,217.00
6"	\$2,434.00
8"	\$3,894.40
10"	\$5,598.20

Gallage Charge:

All Gallage \$2.72 per 1,000 gallons

Minimum Charge:

Base Facility Charge

Utility Tax Rider:

Not Applicable

OTHER CHARGES:

Allowance For Funds Prudently Invested (AFPI) Charges
Customer Deposits
Miscellaneous Service Charges
Service Availability Charges

See Section VI
See Section VII
See Section VII
See Section VI

Effective Date:

By: Forrest L. Lutsen
Forrest L. Lutsen, Vice President
Finance and Administration

**RATE SCHEDULE: TROPICAL ISLES - RWO
RESIDENTIAL WASTEWATER ONLY SERVICE**

AVAILABILITY:

Available throughout the area served by the following systems:

<u>System</u>	<u>County</u>	<u>Previous Company Sheet No.</u>	<u>Previous Effective Date</u>	<u>Previous Order No.</u>
TROPICAL ISLES	ST. LUCIE	1st Rev #40.0, 40.1	09/20/96	96-1320-WS

APPLICABILITY:

For all purposes in private residences or individually metered apartment units with sewer service only.

LIMITATIONS:

Subject to all of the Company's Rules and Regulations of this tariff, all applicable service agreement conditions, and all applicable riders.

All the rates, conditions and regulations referred to herein are subject to approval, amendment and change by any regulatory body having jurisdiction thereof.

TERMS OF PAYMENT:

Bills are due and payable when rendered and become delinquent if not paid within twenty (20) days. After five (5) working days' written notice is mailed to the Customer separate and apart from any other bill, service may then be discontinued.

TYPE OF FILING:

Filing Description:	Application for Name Change
Rate Description:	Authorized Final Rates in Docket #950495-WS
Filing Date:	January 6, 1997
Authority No.:	Refer to stamp on reverse side
Docket No.:	
Order No.:	
Order Date:	

NOTES:

Effective Date:

By:


Forrest L. Lutsen, Vice President
Finance and Administration

RATE SCHEDULE: TROPICAL ISLES - RWO
RESIDENTIAL WASTEWATER ONLY SERVICE

BILLING PERIOD:

Monthly billing cycle.

RATE:

Base Facility Charge:

Meter Size

Charge Per Billing Period

All

\$35.50

Gallage Charge:

Not Applicable

Minimum Charge:

Flat Rate

Utility Tax Rider:

Not Applicable

OTHER CHARGES:

Allowance For Funds Prudently Invested (AFPI) Charges

See Section VI

Customer Deposits

See Section VII

Miscellaneous Service Charges

See Section VII

Service Availability Charges

See Section VI

Effective Date:

By:



Forrest L. Lutsen, Vice President
Finance and Administration

**RATE SCHEDULE: UNIVERSITY SHORES - R3
RESIDENTIAL SERVICE**

AVAILABILITY:

Available throughout the area served by the following systems:

<u>System</u>	<u>County</u>	<u>Previous Company Sheet No.</u>	<u>Previous Effective Date</u>	<u>Previous Order No.</u>
UNIVERSITY SHORES	ORANGE	1st Rev #41.0, 41.1	09/20/96	96-1320-WS

APPLICABILITY:

For all purposes in private residences or individually metered apartment units.

LIMITATIONS:

Subject to all of the Company's Rules and Regulations of this tariff, all applicable service agreement conditions, and all applicable riders.

All the rates, conditions and regulations referred to herein are subject to approval, amendment and change by any regulatory body having jurisdiction thereof.

TERMS OF PAYMENT:

Bills are due and payable when rendered and become delinquent if not paid within twenty (20) days. After five (5) working days' written notice is mailed to the Customer separate and apart from any other bill, service may then be discontinued.

TYPE OF FILING:

Filing Description:	Application for Name Change
Rate Description:	Authorized Final Rates in Docket #950495-WS
Filing Date:	January 6, 1997
Authority No.:	Refer to stamp on reverse side
Docket No.:	
Order No.:	
Order Date:	

NOTES:

Effective Date:

By: Forrest L. Ludsen
Forrest L. Ludsen, Vice President
Finance and Administration

RATE SCHEDULE: UNIVERSITY SHORES - RS
RESIDENTIAL SERVICE

BILLING PERIOD:

Monthly billing cycle.

RATE:

Base Facility Charge:

<u>Meter Size</u>	<u>Charge Per Billing Period</u>
5/8" x 3/4"	\$18.94
3/4"	\$18.94
1"	\$18.94
1-1/2"	\$18.94
2"	\$18.94
3"	\$18.94
4"	\$18.94
6"	\$18.94
8"	\$18.94
10"	\$18.94

Gallage Charge:

0 - 6,000	\$4.88 per 1,000 gallons
All Excess Gallons	No Charge

Minimum Charge:

Base Facility Charge

Utility Tax Rider:

Not Applicable

OTHER CHARGES:

Allowance For Funds Prudently Invested (AFPI) Charges	See Section VI
Customer Deposits	See Section VII
Miscellaneous Service Charges	See Section VII
Service Availability Charges	See Section VI

Effective Date:

By: 
Forrest L. Lidsen, Vice President
Finance and Administration

**RATE SCHEDULE: UNIVERSITY SHORES - RWO
RESIDENTIAL WASTEWATER ONLY SERVICE**

AVAILABILITY:

Available throughout the area served by the following systems:

<u>System</u>	<u>County</u>	<u>Previous Company Sheet No.</u>	<u>Previous Effective Date</u>	<u>Previous Order No.</u>
UNIVERSITY SHORES	ORANGE	1st Rev #41.2, 41.3	09/20/96	96-1320-WS

APPLICABILITY:

For all purposes in private residences or individually metered apartment units with sewer service only.

LIMITATIONS:

Subject to all of the Company's Rules and Regulations of this tariff, all applicable service agreement conditions, and all applicable riders.

All the rates, conditions and regulations referred to herein are subject to approval, amendment and change by any regulatory body having jurisdiction thereof.

TERMS OF PAYMENT:

Bills are due and payable when rendered and become delinquent if not paid within twenty (20) days. After five (5) working days' written notice is mailed to the Customer separate and apart from any other bill, service may then be discontinued.

TYPE OF FILING:

Filing Description:	Application for Name Change
Rate Description:	Authorized Final Rates in Docket #950495-WS
Filing Date:	January 6, 1997
Authority No.:	Refer to stamp on reverse side
Docket No.:	
Order No.:	
Order Date:	

NOTES:

Effective Date:

By: 
Forrest L. Lutsen, Vice President
Finance and Administration

RATE SCHEDULE: UNIVERSITY SHORES - RWO
RESIDENTIAL WASTEWATER ONLY SERVICE

BILLING PERIOD:

Monthly billing cycle.

RATE:

Base Facility Charge:

Meter Size

Charge Per Billing Period

All

\$41.68

Gallage Charge:

Not Applicable

Minimum Charge:

Flat Rate

Utility Tax Rider:

Not Applicable

OTHER CHARGES:

Allowance For Funds Prudently Invested (AFPI) Charges

See Section VI

Customer Deposits

See Section VII

Miscellaneous Service Charges

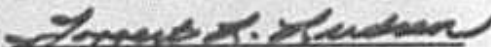
See Section VII

Service Availability Charges

See Section VI

Effective Date:

By:



Forrest L. Ludsen, Vice President
Finance and Administration

RATE SCHEDULE: UNIVERSITY SHORES - GS, MF & PA
GENERAL, MULTI-FAMILY MASTER METER & PUBLIC AUTHORITY SERVICES

AVAILABILITY:

Available throughout the area served by the following systems:

<u>System</u>	<u>County</u>	<u>Previous Company Sheet No.</u>	<u>Previous Effective Date</u>	<u>Previous Order No.</u>
UNIVERSITY SHORES	ORANGE	1st Rev #41.4, 41.5	09/20/96	96-1320-WS

APPLICABILITY:

To any Customers for which no other rate schedule applies.

LIMITATIONS:

Subject to all of the Company's Rules and Regulations of this tariff, all applicable service agreement conditions, and all applicable riders.

All the rates, conditions and regulations referred to herein are subject to approval, amendment and change by any regulatory body having jurisdiction thereof.

TERMS OF PAYMENT:

Bills are due and payable when rendered and become delinquent if not paid within twenty (20) days. After five (5) working days' written notice is mailed to the Customer separate and apart from any other bill, service may then be discontinued.

TYPE OF FILING:

Filing Description:	Application for Name Change
Rate Description:	Authorized Final Rates in Docket #950495-WS
Filing Date:	January 6, 1997
Authority No.:	Refer to stamp on reverse side
Docket No.:	
Order No.:	
Order Date:	

NOTES:

Effective Date:

By:


Forrest L. Ludsen, Vice President
Finance and Administration

RATE SCHEDULE: UNIVERSITY SHORES - GS, MF & PA
GENERAL, MULTI-FAMILY MASTER METER & PUBLIC AUTHORITY SERVICES

BILLING PERIOD:

Monthly billing cycle.

RATE:

Base Facility Charge:

<u>Meter Size</u>	<u>Charge Per Billing Period</u>
5/8" x 3/4"	\$18.94
3/4"	\$28.41
1"	\$47.35
1-1/2"	\$94.70
2"	\$151.52
3"	\$303.04
4"	\$473.50
6"	\$947.00
8"	\$1,515.20
10"	\$2,178.10

Gallage Charge:

All Gallage \$5.85 per 1,000 gallons

Minimum Charge:

Base Facility Charge

Utility Tax Rider:

Not Applicable

OTHER CHARGES:

Allowance For Funds Prudently Invested (AFPI) Charges	See Section VI
Customer Deposits	See Section VII
Miscellaneous Service Charges	See Section VII
Service Availability Charges	See Section VI

Effective Date:

By: 
Forrest L. Lutsen, Vice President
Finance and Administration

RATE SCHEDULE: UNIVERSITY SHORES - EF
EFFLUENT SERVICE

AVAILABILITY:

Available throughout the area served by the following systems:

<u>System</u>	<u>County</u>	<u>Previous Company Sheet No.</u>	<u>Previous Effective Date</u>	<u>Previous Order No.</u>
UNIVERSITY SHORES	ORANGE	Orig #41.6, 41.7	09/20/96	96-1320-WS

APPLICABILITY:

To Chapel Hill Cemetery.

LIMITATIONS:

Subject to all of the Company's Rules and Regulations of this tariff, all applicable service agreement conditions, and all applicable riders.

All the rates, conditions and regulations referred to herein are subject to approval, amendment and change by any regulatory body having jurisdiction thereof.

TERMS OF PAYMENT:

Bills are due and payable when rendered and become delinquent if not paid within twenty (20) days. After five (5) working days' written notice is mailed to the Customer separate and apart from any other bill, service may then be discontinued.

TYPE OF FILING:

Filing Description:	Application for Name Change
Rate Description:	Authorized Final Rates in Docket #950495-WS
Filing Date:	January 6, 1997
Authority No.:	Refer to stamp on reverse side
Docket No.:	
Order No.:	
Order Date:	

NOTES:

Effective Date:

By:


Forrest L. Ludsen, Vice President
Finance and Administration

RATE SCHEDULE: UNIVERSITY SHORES - EF
EFFLUENT SERVICE

BILLING PERIOD:

Monthly billing cycle.

RATE:

Base Facility Charge:

Meter Size

Charge Per Billing Period

All

\$0.00

Gallage Charge:

All Gallage

\$0.00 per 1,000 gallons

Minimum Charge:

Not Applicable

Utility Tax Rider:

Not Applicable

OTHER CHARGES:

Allowance For Funds Prudently Invested (AFPI) Charges

See Section VI

Customer Deposits

See Section VII

Miscellaneous Service Charges

See Section VII

Service Availability Charges

See Section VI

Effective Date:

By: 

Forrest L. Lutsen, Vice President
Finance and Administration

RATE SCHEDULE: VALENCIA TERRACE - RS
RESIDENTIAL SERVICE

AVAILABILITY:

Available throughout the area served by the following systems:

<u>System</u>	<u>County</u>	<u>Previous Company Sheet No.</u>	<u>Previous Effective Date</u>	<u>Previous Order No.</u>
VALENCIA TERRACE	LAKE	1st Rev #42.0, 42.1	09/20/96	96-1320-WS

APPLICABILITY:

For all purposes in private residences or individually metered apartment units.

LIMITATIONS:

Subject to all of the Company's Rules and Regulations of this tariff, all applicable service agreement conditions, and all applicable riders.

All the rates, conditions and regulations referred to herein are subject to approval, amendment and change by any regulatory body having jurisdiction thereof.

TERMS OF PAYMENT:

Bills are due and payable when rendered and become delinquent if not paid within twenty (20) days. After five (5) working days' written notice is mailed to the Customer separate and apart from any other bill, service may then be discontinued.

TYPE OF FILING:

Filing Description:	Application for Name Change
Rate Description:	Authorized Final Rates in Docket #950495-WS
Filing Date:	January 6, 1997
Authority No.:	Refer to stamp on reverse side
Docket No.:	
Order No.:	
Order Date:	

NOTES:

Effective Date:

By: 
Forrest L. Lidsen, Vice President
Finance and Administration

RATE SCHEDULE: VALENCIA TERRACE - RS
RESIDENTIAL SERVICE

BILLING PERIOD:

Monthly billing cycle.

RATE:

Base Facility Charge:

<u>Meter Size</u>	<u>Charge Per Billing Period</u>
5/8" x 3/4"	\$17.11
1"	\$17.11
1-1/2"	\$17.11
2"	\$17.11
3"	\$17.11
4"	\$17.11
6"	\$17.11
8"	\$17.11
10"	\$17.11

Consumption Charge:

0 - 6,000 Gallons ⁽¹⁾	\$2.57 per 1,000 gallons
All Excess Gallons	No Charge
0 - 802 Cubic Feet ⁽¹⁾	\$1.92 per 100 cubic feet
All Excess Cubic Feet	No Charge

Minimum Charge:

Base Facility Charge

Utility Tax Rider:

Not Applicable

OTHER CHARGES:

Allowance For Funds Prudently Invested (AFPI) Charges	See Section VI
Customer Deposits	See Section VII
Miscellaneous Service Charges	See Section VII
Service Availability Charges	See Section VI

- (1) 1 gallon = 0.13368 cubic feet
1 cubic foot = 7.48055 gallons

Effective Date:

By: 
Forrest L. Lidsen, Vice President
Finance and Administration

**RATE SCHEDULE: VALENCIA TERRACE - GS & MF
GENERAL AND MULTI FAMILY MASTER METER SERVICES**

AVAILABILITY:

Available throughout the area served by the following systems:

<u>System</u>	<u>County</u>	<u>Previous Company Sheet No.</u>	<u>Previous Effective Date</u>	<u>Previous Order No.</u>
VALENCIA TERRACE	LAKE	1st Rev #42.2, 42.3	09/20/96	96-1320-WS

APPLICABILITY:

To any Customers for which no other rate schedule applies.

LIMITATIONS:

Subject to all of the Company's Rules and Regulations of this tariff, all applicable service agreement conditions, and all applicable riders.

All the rates, conditions and regulations referred to herein are subject to approval, amendment and change by any regulatory body having jurisdiction thereof.

TERMS OF PAYMENT:

Bills are due and payable when rendered and become delinquent if not paid within twenty (20) days. After five (5) working days' written notice is mailed to the Customer separate and apart from any other bill, service may then be discontinued.

TYPE OF FILING:

Filing Description:	Application for Name Change
Rate Description:	Authorized Final Rates in Docket #950495-WS
Filing Date:	January 6, 1997
Authority No.:	Refer to stamp on reverse side
Docket No.:	
Order No.:	
Order Date:	

NOTES:

Effective Date:

By: 
Forrest L. Lutsen, Vice President
Finance and Administration

**RATE SCHEDULE: VALENCIA TERRACE - GS & MF
GENERAL AND MULTI-FAMILY MASTER METER SERVICES**

BILLING PERIOD:

Monthly billing cycle.

RATE:

Base Facility Charge:

<u>Meter Size</u>	<u>Charge Per Billing Period</u>
5/8" x 3/4"	\$17.11
3/4"	\$25.67
1"	\$42.78
1-1/2"	\$85.55
2"	\$136.88
3"	\$273.76
4"	\$427.75
6"	\$855.50
8"	\$1,368.80
10"	\$1,967.65

Consumption Charge:

All Gallonage ⁽¹⁾	\$3.09 per 1,000 gallons
All Cubic Feet ⁽¹⁾	\$2.31 per 100 cubic feet

Minimum Charge:

Base Facility Charge

Utility Tax Rider:

Not Applicable

OTHER CHARGES:

Allowance For Funds Prudently Invested (AFPI) Charges	See Section VI
Customer Deposits	See Section VII
Miscellaneous Service Charges	See Section VII
Service Availability Charges	See Section VI

- (1) 1 gallon = 0.13368 cubic feet
1 cubic foot = 7.48055 gallons

Effective Date:

By: 
Forrest L. Lutsen, Vice President
Finance and Administration

RATE SCHEDULE: VENETIAN VILLAGE - RS
RESIDENTIAL SERVICE

AVAILABILITY:

Available throughout the area served by the following systems:

<u>System</u>	<u>County</u>	<u>Previous Company Sheet No.</u>	<u>Previous Effective Date</u>	<u>Previous Order No.</u>
VENETIAN VILLAGE	LAKE	1st Rev #43.0, 43.1	09/20/96	96-1320-WS

APPLICABILITY:

For all purposes in private residences or individually metered apartment units.

LIMITATIONS:

Subject to all of the Company's Rules and Regulations of this tariff, all applicable service agreement conditions, and all applicable riders.

All the rates, conditions and regulations referred to herein are subject to approval, amendment and change by any regulatory body having jurisdiction thereof.

TERMS OF PAYMENT:

Bills are due and payable when rendered and become delinquent if not paid within twenty (20) days. After five (5) working days' written notice is mailed to the Customer separate and apart from any other bill, service may then be discontinued.

TYPE OF FILING:

Filing Description:	Application for Name Change
Rate Description:	Authorized Final Rates in Docket #950495-WS
Filing Date:	January 6, 1997
Authority No.:	Refer to stamp on reverse side
Docket No.:	
Order No.:	
Order Date:	

NOTES:

Effective Date:

By: 
Forrest L. Lutsen, Vice President
Finance and Administration

RATE SCHEDULE: VENETIAN VILLAGE - RS
RESIDENTIAL SERVICE

BILLING PERIOD:

Monthly billing cycle.

RATE:

Base Facility Charge:

<u>Meter Size</u>	<u>Charge Per Billing Period</u>
5/8" x 3/4"	\$18.86
3/4"	\$18.86
1"	\$18.86
1-1/2"	\$18.86
2"	\$18.86
3"	\$18.86
4"	\$18.86
6"	\$18.86
8"	\$18.86
10"	\$18.86

Gallage Charge:

0 - 6,000	\$5.58 per 1,000 gallons
All Excess Gallons	No Charge

Minimum Charge:

Base Facility Charge

Utility Tax Rider:

Not Applicable

OTHER CHARGES:

Allowance For Funds Prudently Invested (AFPI) Charges
Customer Deposits
Miscellaneous Service Charges
Service Availability Charges

See Section VI
See Section VII
See Section VII
See Section VI

Effective Date:

By:


Forrest L. Lidsen, Vice President
Finance and Administration

RATE SCHEDULE: VENETIAN VILLAGE - RWO
RESIDENTIAL WASTEWATER ONLY SERVICE

AVAILABILITY:

Available throughout the area served by the following systems:

<u>System</u>	<u>County</u>	<u>Previous Company Sheet No.</u>	<u>Previous Effective Date</u>	<u>Previous Order No.</u>
VENETIAN VILLAGE	LAKE	1st Rev #43.2, 43.3	09/20/96	96-1320-WS

APPLICABILITY:

For all purposes in private residences or individually metered apartment units with sewer service only.

LIMITATIONS:

Subject to all of the Company's Rules and Regulations of this tariff, all applicable service agreement conditions, and all applicable riders.

All the rates, conditions and regulations referred to herein are subject to approval, amendment and change by any regulatory body having jurisdiction thereof.

TERMS OF PAYMENT:

Bills are due and payable when rendered and become delinquent if not paid within twenty (20) days. After five (5) working days' written notice is mailed to the Customer separate and apart from any other bill, service may then be discontinued.

TYPE OF FILING:

Filing Description:	Application for Name Change
Rate Description:	Authorized Final Rates in Docket #950495-WS
Filing Date:	January 6, 1997
Authority No.:	Refer to stamp on reverse side
Docket No.:	
Order No.:	
Order Date:	

NOTES:

Effective Date:

By:


Forrest L. Ludsen, Vice President
Finance and Administration

RATE SCHEDULE: VENETIAN VILLAGE - RWO
RESIDENTIAL WASTEWATER ONLY SERVICE

BILLING PERIOD:

Monthly billing cycle.

RATE:

Base Facility Charge:

Meter Size

Charge Per Billing Period

All

\$42.08

Gallage Charge:

Not Applicable

Minimum Charge:

Fiat Rate

Utility Tax Rider:

Not Applicable

OTHER CHARGES:

Allowance For Funds Prudently Invested (AFPI) Charges

See Section VI

Customer Deposits

See Section VII

Miscellaneous Service Charges

See Section VII

Service Availability Charges

See Section VI

Effective Date:

By:



Forrest L. Lutsen, Vice President
Finance and Administration

**RATE SCHEDULE: VENETIAN VILLAGE - GS & MF
GENERAL AND MULTI-FAMILY MASTER METER SERVICES**

AVAILABILITY:

Available throughout the area served by the following systems:

<u>System</u>	<u>County</u>	<u>Previous Company Sheet No.</u>	<u>Previous Effective Date</u>	<u>Previous Order No.</u>
VENETIAN VILLAGE	LAKE	Orig #43.4, 43.5	09/20/96	96-1320-WS

APPLICABILITY:

To any Customers for which no other rate schedule applies.

LIMITATIONS:

Subject to all of the Company's Rules and Regulations of this tariff, all applicable service agreement conditions, and all applicable riders.

All the rates, conditions and regulations referred to herein are subject to approval, amendment and change by any regulatory body having jurisdiction thereof.

TERMS OF PAYMENT:


Bills are due and payable when rendered and become delinquent if not paid within twenty (20) days. After five (5) working days' written notice is mailed to the Customer separate and apart from any other bill, service may then be discontinued.

TYPE OF FILING:

Filing Description:	Application for Name Change
Rate Description:	Authorized Final Rates in Docket #950495-WS
Filing Date:	January 6, 1997
Authority No.:	Refer to stamp on reverse side
Docket No.:	
Order No.:	
Order Date:	

NOTES:

Effective Date:

By: 
Forrest L. Lutsen, Vice President
Finance and Administration

RATE SCHEDULE: VENETIAN VILLAGE - GS & MF
GENERAL AND MULTI-FAMILY MASTER METER SERVICES

BILLING PERIOD:

Monthly billing cycle.

RATE:

Base Facility Charge:

<u>Meter Size</u>	<u>Charge Per Billing Period</u>
5/8" x 3/4"	\$18.86
3/4"	\$28.29
1"	\$47.15
1-1/2"	\$94.30
2"	\$150.88
3"	\$301.76
4"	\$471.50
6"	\$943.00
8"	\$1,508.80
10"	\$2,168.90

Gallage Charge:

All Gallage \$6.70 per 1,000 gallons

Minimum Charge:

Base Facility Charge

Utility Tax Rider:


Not Applicable

OTHER CHARGES:

Allowance For Funds Prudently Invested (AFPI) Charges
Customer Deposits
Miscellaneous Service Charges
Service Availability Charges

See Section VI
See Section VII
See Section VII
See Section VI

Effective Date:

By 
Forrest L. Ludsen, Vice President
Finance and Administration

RATE SCHEDULE: WOODMERE - RS
RESIDENTIAL SERVICE

AVAILABILITY:

Available throughout the area served by the following systems:

<u>System</u>	<u>County</u>	<u>Previous Company Sheet No.</u>	<u>Previous Effective Date</u>	<u>Previous Order No.</u>
WOODMERE	DUVAL	1st Rev #44.0, 44.1	09/20/96	96-1320-WS

APPLICABILITY:

For all purposes in private residences or individually metered apartment units.

LIMITATIONS:

Subject to all of the Company's Rules and Regulations of this tariff, all applicable service agreement conditions, and all applicable riders.

All the rates, conditions and regulations referred to herein are subject to approval, amendment and change by any regulatory body having jurisdiction thereof.

TERMS OF PAYMENT:

Bills are due and payable when rendered and become delinquent if not paid within twenty (20) days. After five (5) working days' written notice is mailed to the Customer separate and apart from any other bill, service may then be discontinued.

TYPE OF FILING:

Filing Description:	Application for Name Change
Rate Description:	Authorized Final Rates in Docket #950495-WS
Filing Date:	January 6, 1997
Authority No.:	Refer to stamp on reverse side
Docket No.:	
Order No.:	
Order Date:	

NOTES:

Effective Date:

By: 
Forrest L. Ludsen, Vice President
Finance and Administration

RATE SCHEDULE: WOODMERE - RS
RESIDENTIAL SERVICE

BILLING PERIOD:

Monthly billing cycle.

RATE:

Base Facility Charge:

<u>Meter Size</u>	<u>Charge Per Billing Period</u>
5/8" x 3/4"	\$18.86
3/4"	\$18.86
1"	\$18.86
1-1/2"	\$18.86
2"	\$18.86
3"	\$18.86
4"	\$18.86
6"	\$18.86
8"	\$18.86
10"	\$18.86

Gallage Charge:

0 - 6,000	\$5.58 per 1,000 gallons
All Excess Gallons	No Charge

Minimum Charge:

Base Facility Charge

Utility Tax Rider:

Not Applicable

OTHER CHARGES:

Allowance For Funds Prudently Invested (AFPI) Charges	See Section VI
Customer Deposits	See Section VII
Miscellaneous Service Charges	See Section VII
Service Availability Charges	See Section VI

Effective Date:

By: 
Forrest L. Ludson, Vice President
Finance and Administration

RATE SCHEDULE: WOODMERE - GS & MF
GENERAL AND MULTI-FAMILY MASTER METER SERVICES

AVAILABILITY:

Available throughout the area served by the following systems:

<u>System</u>	<u>County</u>	<u>Previous Company Sheet No.</u>	<u>Previous Effective Date</u>	<u>Previous Order No.</u>
WOODMERE	DUVAL	1st Rev #44.2, 44.3	09/20/96	96-1320-WS

APPLICABILITY:

To any Customers for which no other rate schedule applies.

LIMITATIONS:

Subject to all of the Company's Rules and Regulations of this tariff, all applicable service agreement conditions, and all applicable riders.

All the rates, conditions and regulations referred to herein are subject to approval, amendment and change by any regulatory body having jurisdiction thereof.

TERMS OF PAYMENT:

Bills are due and payable when rendered and become delinquent if not paid within twenty (20) days. After five (5) working days' written notice is mailed to the Customer separate and apart from any other bill, service may then be discontinued.

TYPE OF FILING:

Filing Description:	Application for Name Change
Rate Description:	Authorized Final Rates in Docket #950495-WS
Filing Date:	January 6, 1997
Authority No.:	Refer to stamp on reverse side
Docket No.:	
Order No.:	
Order Date:	

NOTES:

Effective Date:

By: 
Forrest L. Lidsen, Vice President
Finance and Administration

RATE SCHEDULE: WOODMERE - GS & MF
GENERAL AND MULTI-FAMILY MASTER METER SERVICES

BILLING PERIOD:

Monthly billing cycle.

RATE:

Base Facility Charge:

<u>Meter Size</u>	<u>Charge Per Billing Period</u>
5/8" x 3/4"	\$18.88
3/4"	\$28.29
1"	\$47.15
1-1/2"	\$94.30
2"	\$150.88
3"	\$301.76
4"	\$471.50
6"	\$943.00
8"	\$1,508.80
10"	\$2,168.90

Gallage Charge:

All Gallage \$6.70 per 1,000 gallons

Minimum Charge:

Base Facility Charge

Utility Tax Rider:

Not Applicable

OTHER CHARGES:

Allowance For Funds Prudently Invested (AFPI) Charges
Customer Deposits
Miscellaneous Service Charges
Service Availability Charges

See Section VI
See Section VII
See Section VII
See Section VI

Effective Date:

By: 
Forrest L. Lutsen, Vice President
Finance and Administration

RATE SCHEDULE: ZEPHYR SHORES - RS
RESIDENTIAL SERVICE

AVAILABILITY:

Available throughout the area served by the following systems:

<u>System</u>	<u>County</u>	<u>Previous Company Sheet No.</u>	<u>Previous Effective Date</u>	<u>Previous Order No.</u>
ZEPHYR SHORES	PASCO	1st Rev #45.0, 45.1	09/20/96	96-1320-WS

APPLICABILITY:

For all purposes in private residences or individually metered apartment units.

LIMITATIONS:

Subject to all of the Company's Rules and Regulations of this tariff, all applicable service agreement conditions, and all applicable riders.

All the rates, conditions and regulations referred to herein are subject to approval, amendment and change by any regulatory body having jurisdiction thereof.

TERMS OF PAYMENT:

Bills are due and payable when rendered and become delinquent if not paid within twenty (20) days. After five (5) working days' written notice is mailed to the Customer separate and apart from any other bill, service may then be discontinued.

TYPE OF FILING:

Filing Description:	Application for Name Change
Rate Description:	Authorized Final Rates in Docket #950495-WS
Filing Date:	January 6, 1997
Authority No.:	Refer to stamp on reverse side
Docket No.:	
Order No.:	
Order Date:	

NOTES:

Effective Date:

By Forrest L. Lidsen
Forrest L. Lidsen, Vice President
Finance and Administration

RATE SCHEDULE: ZEPHYR SHORES - RS
RESIDENTIAL SERVICE

BILLING PERIOD:

Monthly billing cycle.

RATE:

Base Facility Charge:

Meter Size

Charge Per Billing Period

5/8" x 3/4"	\$10.64
3/4"	\$10.64
1"	\$10.64
1-1/2"	\$10.64
2"	\$10.64
3"	\$10.64
4"	\$10.64
6"	\$10.64
8"	\$10.64
10"	\$10.64

Gallage Charge:

0 - 6,000
All Excess Gallons

\$8.92 per 1,000 gallons
No Charge

Minimum Charge:

Base Facility Charge

Utility Tax Rider:

Not Applicable

OTHER CHARGES:

Allowance For Funds Prudently Invested (AFPI) Charges
Customer Deposits
Miscellaneous Service Charges
Service Availability Charges

See Section VI
See Section VII
See Section VII
See Section VI

Effective Date:

By: 
Forrest L. Lutsen, Vice President
Finance and Administration

**RATE SCHEDULE: ZEPHYR SHORES - GS & MF
GENERAL AND MULTI-FAMILY MASTER METER SERVICES**

AVAILABILITY:

Available throughout the area served by the following systems:

<u>System</u>	<u>County</u>	<u>Previous Company Sheet No.</u>	<u>Previous Effective Date</u>	<u>Previous Order No.</u>
ZEPHYR SHORES	PASCO	1st Rev #45.2, 45.3	09/20/96	96-1320-WS

APPLICABILITY:

To any Customers for which no other rate schedule applies.

LIMITATIONS:

Subject to all of the Company's Rules and Regulations of this tariff, all applicable service agreement conditions, and all applicable riders.

All the rates, conditions and regulations referred to herein are subject to approval, amendment and change by any regulatory body having jurisdiction thereof.

TERMS OF PAYMENT:


Bills are due and payable when rendered and become delinquent if not paid within twenty (20) days. After five (5) working days' written notice is mailed to the Customer separate and apart from any other bill, service may then be discontinued.

TYPE OF FILING:

Filing Description:	Application for Name Change
Rate Description:	Authorized Final Rates in Docket #950495-WS
Filing Date:	January 6, 1997
Authority No.:	Refer to stamp on reverse side
Docket No.:	
Order No.:	
Order Date:	

NOTES:

Effective Date:

By: 
Forrest L. Ludsen, Vice President
Finance and Administration

RATE SCHEDULE: ZEPHYR SHORES - GS & ME
GENERAL AND MULTI-FAMILY MASTER METER SERVICES

BILLING PERIOD:

Monthly billing cycle.

RATE:

Base Facility Charge:

<u>Meter Size</u>	<u>Charge Per Billing Period</u>
5/8" x 3/4"	\$10.64
3/4"	\$15.96
1"	\$26.60
1-1/2"	\$53.20
2"	\$85.12
3"	\$170.24
4"	\$266.00
6"	\$532.00
8"	\$851.20
10"	\$1,223.60

Gallage Charge:

All Gallage \$10.70 per 1,000 gallons

Minimum Charge:

Base Facility Charge

Utility Tax Rider:

Not Applicable

OTHER CHARGES:

Allowance For Funds Prudently Invested (AFPI) Charges
Customer Deposits
Miscellaneous Service Charges
Service Availability Charges

See Section VI
See Section VII
See Section VII
See Section VI

Effective Date:

By: Forrest L. Lutsen
Forrest L. Lutsen, Vice President
Finance and Administration

INDEX OF SERVICE AVAILABILITY CHARGES

	<u>Sheet Number</u>
Index of Service Availability Charges	1.0
Allowance for Funds Prudently Invested	2.0
Amelia Island	2.1
Beacon Hills	2.2
Chuluota	2.3
Citrus Springs	2.4
Deep Creek	2.6
Deltona	2.7
Florida Central Commerce Park	2.8
Fox Run	2.10
Jungle Den	2.11
Lehigh	2.12
Leisure Lakes	2.14
Marco Island	2.15
Marco Shores	2.16
Marion Oaks	2.17
Palm Port	2.19
Park Manor	2.21
Point O' Woods	2.22
Salt Springs	2.23
Spring Hill	2.24
Sugar Mill	2.25
Sugarmill Woods	2.26
Sunny Hills	2.27
University Shores	2.29
Venetian Village	2.31
Woodmere	2.32
Zephyr Shores	2.33
Main Extension Charge	3.0
Service Installation Charge	3.0
Plant Capacity Charge	3.0
List of Plants	3.1
Service Availability Charges for Spring Hill in Hernando County	3.3

Effective Date:

By:

Forrest L. Ludsen
Forrest L. Ludsen, Vice President
Finance and Administration

SERVICE AVAILABILITY CHARGES

ALLOWANCE FOR FUNDS PRUDENTLY INVESTED
(AFPI)

AVAILABILITY:

Available throughout the area served by the system.

APPLICABILITY:

For all future wastewater Customers connecting to the system.

LIMITATIONS:

Subject to all the Rules and Regulations of this Tariff and General Rules and Regulations of the Commission.

CHARGES:

A one time charge based upon the month of initial connection or the month the Customer prepays the Service Availability charge, whichever comes first.

Effective Date:

By Forrest L. Lutsen
Forrest L. Lutsen, Vice President
Finance and Administration

SERVICE AVAILABILITY CHARGES

Allowance For Funds Prudently Invested (Cont.)

AMELIA ISLAND
Nassau County

TREATMENT PLANT

	1992	1993	1994	1995	1996	1997	1998
January	8.49	110.58	215.60	328.97	451.60	572.52	572.52
February	16.98	119.27	224.98	339.12	462.59	572.52	572.52
March	25.47	127.97	234.37	349.27	473.58	572.52	572.52
April	33.06	136.66	243.75	359.42	484.58	572.52	572.52
May	42.45	145.35	253.13	369.57	495.57	572.52	572.52
June	50.94	154.05	262.52	379.71	506.56	572.52	572.52
July	59.43	162.74	271.90	389.86	517.56	572.52	572.52
August	67.92	171.44	281.29	400.01	528.55	572.52	572.52
September	76.41	180.13	290.67	410.16	539.54	572.52	572.52
October	84.90	188.82	300.06	420.31	550.54	572.52	572.52
November	93.39	197.52	309.44	430.45	561.53	572.52	572.52
December	101.88	206.21	318.83	440.60	572.52	572.52	572.52

- Notes:
1. The amounts indicated above are per ERC (ERC = 346 gpd).
 2. The number of remaining ERC's is 161.
 3. If the number of remaining ERC's has not connected by December, 1998, the maximum charge of \$572.52 remains in effect after December, 1998.

Effective Date:

By:


Forrest L. Lutsen, Vice President
Finance and Administration

SERVICE AVAILABILITY CHARGES

Allowance For Funds Prudently Invested (Cont.)

BEACON HILLS
Duval County

TREATMENT PLANT

	1992	1993	1994	1995	1996	1997	1998
January	4.50	58.65	115.30	176.88	243.92	310.39	310.39
February	8.99	63.33	120.40	182.43	249.96	310.39	310.39
March	13.49	68.02	125.49	187.97	256.00	310.39	310.39
April	17.99	72.71	130.58	193.52	262.05	310.39	310.39
May	22.48	77.40	135.68	199.06	268.09	310.39	310.39
June	26.98	82.08	140.77	204.61	274.13	310.39	310.39
July	31.48	86.77	145.87	210.15	280.18	310.39	310.39
August	35.97	91.46	150.96	215.70	286.22	310.39	310.39
September	40.47	96.15	156.06	221.24	292.26	310.39	310.39
October	44.97	100.83	161.15	226.79	298.31	310.39	310.39
November	49.46	105.52	166.24	232.33	304.35	310.39	310.39
December	53.96	110.21	171.34	237.87	310.39	310.39	310.39

- Notes:**
1. The amounts indicated above are per ERC (ERC = 175 gpd).
 2. The number of remaining ERC's is 1,634.
 3. If the number of remaining ERC's has not connected by December, 1998, the maximum charge of \$310.39 remains in effect after December, 1998.

Effective Date:

By: 
Forrest L. Lutsen, Vice President
Finance and Administration

SERVICE AVAILABILITY CHARGES

Allowance For Funds Prudently Invested (Cont.)

CHULUOTA
Seminole County

TREATMENT PLANT

	1990/1991	1991/1992	1992/1993	1993/1994	1994/1995
April	46.25	612.74	1,204.13	1,839.48	2,526.07
May	92.51	661.72	1,256.74	1,896.09	2,587.06
June	138.76	710.70	1,309.35	1,952.69	2,648.06
July	185.98	759.68	1,361.97	2,009.30	2,709.06
August	233.20	808.66	1,414.58	2,065.91	2,770.06
September	280.43	857.64	1,467.19	2,122.51	2,831.06
October	327.65	906.62	1,519.81	2,179.12	2,892.05
November	374.87	955.60	1,572.42	2,235.73	2,953.05
December	422.10	1,004.58	1,625.03	2,292.34	3,014.05
January	469.32	1,053.56	1,677.64	2,348.94	3,075.05
February	516.54	1,102.53	1,730.26	2,405.55	3,136.05
March	563.76	1,151.51	1,782.87	2,462.16	3,197.04

- Notes:**
1. The amounts indicated above are per ERC and are applicable to the treatment plant.
 2. Charges will be collected until the system reaches a capacity of 244 ERC's.
 3. If the Company has not connected 244 ERC's after five years, the maximum charge of \$3,197.04 remains the same after March, 1995.

Effective Date:

By:


Forrest L. Lidsen, Vice President
Finance and Administration

SERVICE AVAILABILITY CHARGES

Allowance For Funds Prudently Invested (Cont.)

CITRUS SPRINGS
Citrus County

TREATMENT PLANT

	1992	1993	1994	1995	1996	1997	1998
January	2.00	25.89	48.64	72.25	96.80	120.17	120.17
February	4.00	27.78	50.60	74.28	98.92	120.17	120.17
March	6.00	29.67	52.56	76.32	101.05	120.17	120.17
April	8.00	31.56	54.52	78.36	103.17	120.17	120.17
May	10.00	33.45	56.48	80.40	105.30	120.17	120.17
June	12.00	35.34	58.44	82.44	107.42	120.17	120.17
July	14.00	37.23	60.40	84.48	109.54	120.17	120.17
August	16.00	39.12	62.36	86.52	111.67	120.17	120.17
September	18.00	41.01	64.33	88.55	113.79	120.17	120.17
October	20.00	42.90	66.29	90.59	115.92	120.17	120.17
November	22.00	44.79	68.25	92.63	118.04	120.17	120.17
December	24.00	46.68	70.21	94.67	120.17	120.17	120.17

- Notes:**
1. The amounts indicated above are per ERC (ERC = 130 gpd).
 2. The number of remaining ERC's is 657.
 3. If the number of remaining ERC's has not connected by December, 1998, the maximum charge of \$120.17 remains in effect after December, 1998.

Effective Date:

By:


Forrest L. Lutsen, Vice President
Finance and Administration

SERVICE AVAILABILITY CHARGES

Allowance For Funds Prudently Invested (Cont.)

DEEP CREEK
Charlotte County

TREATMENT PLANT

	1991	1992	1993	1994	1995	1996
January	0.00	87.05	237.65	388.25	538.85	689.45
February	0.00	99.60	250.20	400.80	551.40	702.00
March	0.00	112.15	262.75	413.35	563.95	714.55
April	0.00	124.70	275.30	425.90	576.50	727.10
May	0.00	137.25	287.85	438.45	589.05	739.65
June	12.39	149.80	300.40	451.00	601.60	752.20
July	12.39	162.35	312.95	463.55	614.15	764.75
August	24.78	174.90	325.50	476.10	626.70	777.30
September	37.17	187.45	338.05	488.65	639.25	789.85
October	49.56	200.00	350.60	501.20	651.80	802.40
November	61.95	212.55	363.15	513.75	664.35	814.95
December	74.50	225.10	375.70	526.30	676.90	827.50

Notes: Amounts indicated above are per ERC (1 ERC = 190 gpd) and are applicable to the wastewater treatment plant.

Effective Date:

By:


Forrest L. Lutsen, Vice President
Finance and Administration

SERVICE AVAILABILITY CHARGES

Allowance For Funds Prudently Invested (Cont.)

DELTONA
Volusia County

TREATMENT PLANT

	1983	1984	1985	1986	1987
January	1.21	15.89	31.98	49.69	69.26
February	2.43	17.22	33.44	51.30	71.05
March	3.64	18.55	34.91	52.92	72.84
April	4.85	19.88	36.37	54.54	74.64
May	6.07	21.21	37.83	56.15	76.43
June	7.28	22.54	39.30	57.77	78.22
July	8.50	23.87	40.76	59.39	80.01
August	9.71	25.20	42.22	61.00	81.81
September	10.92	26.53	43.68	62.62	83.60
October	12.14	27.86	45.15	64.23	85.39
November	13.35	29.19	46.61	65.85	87.18
December	14.56	30.52	48.07	67.47	88.98

Effective Date:

By:


Forrest L. Lutsen, Vice President
Finance and Administration

SERVICE AVAILABILITY CHARGES

Allowance For Funds Prudently Invested (Cont.)

FLORIDA CENTRAL COMMERCE PARK
Seminole County

TREATMENT PLANT

	1992	1993	1994	1995	1996	1997	1998
January	24.50	318.44	613.13	926.47	1260.43	1585.57	1585.57
February	49.00	342.86	639.10	954.14	1289.98	1585.57	1585.57
March	73.50	367.29	665.07	981.81	1319.54	1585.57	1585.57
April	98.00	391.72	691.04	1009.18	1349.10	1585.57	1585.57
May	122.50	416.15	717.01	1037.16	1378.66	1585.57	1585.57
June	147.00	440.58	742.98	1064.83	1408.22	1585.57	1585.57
July	171.50	465.01	768.95	1092.50	1437.78	1585.57	1585.57
August	196.00	489.44	794.92	1120.18	1467.33	1585.57	1585.57
September	220.50	513.87	820.89	1147.85	1496.89	1585.57	1585.57
October	245.00	538.30	846.86	1175.52	1526.45	1585.57	1585.57
November	269.50	562.73	872.82	1203.19	1556.01	1585.57	1585.57
December	294.01	587.16	898.79	1230.87	1585.57	1585.57	1585.57

- Notes:**
1. The amounts indicated above are per ERC (ERC = 195 gpd).
 2. The number of remaining ERC's is 203.
 3. If the number of remaining ERC's has not connected by December, 1998, the maximum charge of \$1,585.57 remains in effect after December, 1998.

Effective Date:

By: Forrest L. Lutsen
Forrest L. Lutsen, Vice President
Finance and Administration

SERVICE AVAILABILITY CHARGES

Allowance For Funds Prudently Invested (Cont.)

FLORIDA CENTRAL COMMERCE PARK (Cont.)
Seminole County

COLLECTION SYSTEM

	1992	1993	1994	1995	1996	1997	1998
January	17.30	225.83	445.77	684.93	945.36	1203.69	1203.69
February	34.61	244.03	465.56	706.47	968.84	1203.69	1203.69
March	51.91	262.23	485.34	728.01	992.33	1203.69	1203.69
April	69.21	280.42	505.12	749.55	1015.81	1203.69	1203.69
May	86.52	298.62	524.91	771.09	1039.29	1203.69	1203.69
June	103.82	316.81	544.69	792.63	1062.78	1203.69	1203.69
July	121.12	335.01	564.47	814.17	1086.26	1203.69	1203.69
August	138.43	353.21	584.26	835.71	1109.75	1203.69	1203.69
September	155.73	371.40	604.04	857.25	1133.23	1203.69	1203.69
October	173.03	389.60	623.82	878.79	1156.72	1203.69	1203.69
November	190.34	407.79	643.61	900.33	1180.20	1203.69	1203.69
December	207.64	425.99	663.39	921.87	1203.69	1203.69	1203.69

- Notes:**
1. The amounts indicated above are per ERC (ERC = 195 gpd).
 2. The number of remaining ERC's is 219.
 3. If the number of remaining ERC's has not connected by December, 1998, the maximum charge of \$1,203.69 remains in effect after December, 1998.

Effective Date:

By:


Forrest L. Ludden, Vice President
Finance and Administration

SERVICE AVAILABILITY CHARGES

Allowance For Funds Prudently Invested (Cont.)

FOX RUN
Martin County

TREATMENT PLANT

	1992	1993	1994	1995	1996	1997	1998
January	12.14	158.19	308.92	471.02	645.69	817.41	817.41
February	24.28	170.67	322.34	485.48	661.31	817.41	817.41
March	36.43	183.15	335.76	499.94	676.92	817.41	817.41
April	48.57	195.64	349.18	514.40	692.53	817.41	817.41
May	60.71	208.12	362.60	528.86	708.14	817.41	817.41
June	72.85	220.60	376.03	543.32	723.75	817.41	817.41
July	85.00	233.08	389.45	557.78	739.36	817.41	817.41
August	97.14	245.57	402.87	572.24	754.97	817.41	817.41
September	109.28	258.05	416.29	586.70	770.58	817.41	817.41
October	121.42	270.53	429.71	601.16	786.19	817.41	817.41
November	133.56	283.01	443.13	615.62	801.80	817.41	817.41
December	145.71	295.50	456.55	630.08	817.41	817.41	817.41

- Notes:**
1. The amounts indicated above are per ERC (ERC = 230 gpd).
 2. The number of remaining ERC's is 61.
 3. If the number of remaining ERC's has not connected by December, 1998, the maximum charge of \$817.41 remains in effect after December, 1998.

Effective Date:

By:

Forrest L. Lutsen
Forrest L. Lutsen, Vice President
Finance and Administration

SERVICE AVAILABILITY CHARGES

Allowance For Funds Prudently Invested (Cont.)

JUNGLE DEN
Volusia County

TREATMENT PLANT

	1992	1993	1994	1995	1996	1997	1998
January	11.24	146.79	290.08	445.76	615.18	783.12	783.12
February	22.49	158.65	302.96	459.78	630.44	783.12	783.12
March	33.73	170.50	315.84	473.79	645.71	783.12	783.12
April	44.98	182.36	328.72	487.80	660.98	783.12	783.12
May	56.22	194.21	341.60	501.82	676.25	783.12	783.12
June	67.47	206.07	354.48	515.83	691.51	783.12	783.12
July	78.71	217.92	367.35	529.84	706.78	783.12	783.12
August	89.96	229.78	380.23	543.86	722.05	783.12	783.12
September	101.20	241.63	393.11	557.87	737.32	783.12	783.12
October	112.45	253.49	405.99	571.88	752.58	783.12	783.12
November	123.69	265.34	418.87	585.89	767.85	783.12	783.12
December	134.94	277.20	431.75	599.91	783.12	783.12	783.12

- Notes:**
1. The amounts indicated above are per ERC (ERC = 103 gpd).
 2. The number of remaining ERC's is 62.
 3. If the number of remaining ERC's has not connected by December, 1998, the maximum charge of \$783.12 remains in effect after December, 1998.

Effective Date:

By:


Forrest L. Ludson, Vice President
Finance and Administration

SERVICE AVAILABILITY CHARGES

Allowance For Funds Prudently Invested (Cont.)

LEHIGH
Lee County

TREATMENT PLANT

	1992	1993	1994	1995	1996	1997
January	1.53	19.98	39.00	57.53	75.55	91.65
February	3.07	21.57	40.55	59.03	77.02	91.65
March	4.60	23.16	42.10	60.54	78.48	91.65
April	6.13	24.75	43.64	62.04	79.94	91.65
May	7.66	26.34	45.19	63.55	81.41	91.65
June	9.20	27.92	46.74	65.06	82.87	91.65
July	10.73	29.51	48.29	66.56	84.34	91.65
August	12.26	31.10	49.83	68.07	85.80	91.65
September	13.79	32.69	51.38	69.57	87.26	91.65
October	15.33	34.28	52.93	71.08	88.73	91.65
November	16.86	35.87	54.47	72.58	90.19	91.65
December	18.39	37.46	56.02	74.09	91.65	91.65

- Notes:**
1. Amounts indicated above are per ERC (ERC = 194 gpd) and are applicable to the wastewater treatment plant.
 2. Charges will be collected until the plant reaches a capacity of 10,825 ERC's.

Effective Date:

By:


Forrest L. Ludden, Vice President
Finance and Administration

SERVICE AVAILABILITY CHARGES

Allowance For Funds Prudently Invested (Cont.)

LEHIGH (Cont.)
Lee County

COLLECTION SYSTEM

	1992	1993	1994	1995	1996	1997
January	10.64	138.61	269.35	395.45	516.86	624.24
February	21.28	149.54	279.89	405.60	526.62	624.24
March	31.92	160.46	290.43	415.75	536.39	624.24
April	42.56	171.39	300.97	425.90	546.15	624.24
May	53.20	182.32	311.51	436.05	555.91	624.24
June	63.84	193.25	322.05	446.20	565.67	624.24
July	74.48	204.17	332.59	456.35	575.43	624.24
August	85.12	215.10	343.14	466.50	585.19	624.24
September	95.76	226.03	353.68	476.65	594.96	624.24
October	106.40	236.95	364.22	486.80	604.72	624.24
November	117.04	247.88	374.76	496.95	614.48	624.24
December	127.68	258.81	385.30	507.10	624.24	624.24

- Notes:
1. Amounts indicated above are per ERC (ERC = one single family residential lot) and are applicable to the collection system.
 2. Charges will be collected until the system reaches a capacity of 5,321 ERC's.

Effective Date:

By: 
Forrest L. Lidsen, Vice President
Finance and Administration

SERVICE AVAILABILITY CHARGES

Allowance For Funds Prudently Invested (Cont.)

LEISURE LAKES
Highlands County

TREATMENT PLANT

	1992	1993	1994	1995	1996	1997	1998
January	1.99	25.88	50.44	76.85	105.31	133.30	133.30
February	3.97	27.92	52.62	79.20	107.86	133.30	133.30
March	5.96	29.95	54.81	81.56	110.40	133.30	133.30
April	7.95	31.98	57.00	83.92	112.95	133.30	133.30
May	9.94	34.02	59.18	86.27	115.49	133.30	133.30
June	11.92	36.05	61.37	88.63	118.04	133.30	133.30
July	13.91	38.08	63.56	90.99	120.58	133.30	133.30
August	15.90	40.12	65.74	93.34	123.12	133.30	133.30
September	17.89	42.15	67.93	95.70	125.67	133.30	133.30
October	19.87	44.18	70.12	98.06	128.21	133.30	133.30
November	21.86	46.22	72.30	100.41	130.76	133.30	133.30
December	23.85	48.25	74.49	102.77	133.30	133.30	133.30

- Notes:**
1. The amounts indicated above are per ERC (ERC = 91 gpd).
 2. The number of remaining ERC's is 126.
 3. If the number of remaining ERC's has not connected by December, 1998, the maximum charge of \$133.30 remains in effect after December, 1998.

Effective Date:

By:


Forrest L. Lutsen, Vice President
Finance and Administration

SERVICE AVAILABILITY CHARGES

Allowance For Funds Prudently Invested (Cont.)

MARCO ISLAND
Collier County

TREATMENT PLANT

	1993/1994	1994/1995	1995/1996	1996/1997	1997/1998
July	30.19	393.48	770.23	1,175.65	1,612.66
August	60.38	424.67	803.79	1,211.82	1,651.71
September	90.57	455.87	837.36	1,248.00	1,690.77
October	120.76	487.07	870.93	1,284.18	1,729.82
November	150.95	518.27	904.50	1,320.36	1,768.87
December	181.14	549.47	938.06	1,356.54	1,807.93
January	211.33	580.67	971.63	1,392.71	1,846.98
February	241.52	611.87	1,005.20	1,428.89	1,886.04
March	271.71	643.06	1,038.77	1,465.07	1,925.09
April	301.90	674.26	1,072.33	1,501.25	1,964.15
May	332.09	705.46	1,105.90	1,537.42	2,003.20
June	362.28	736.66	1,139.47	1,573.60	2,042.25

- Notes:
1. The amounts indicated above are per ERC (ERC = 414 gpd).
 2. The number of remaining ERC's is 1,476.
 3. If the number of remaining ERC's has not connected by June, 1998, the maximum charge of \$2,042.25 remains in effect after June, 1998.

Effective Date:

By: Forrest L. Lutsen
Forrest L. Lutsen, Vice President
Finance and Administration

SERVICE AVAILABILITY CHARGES

Allowance For Funds Prudently Invested (Cont.)

MARCO SHORES
Collier County

TREATMENT PLANT

	1992	1993	1994	1995	1996	1997	1998
January	1.93	25.15	49.78	76.61	105.87	134.93	134.93
February	3.85	27.19	52.00	79.03	108.51	134.93	134.93
March	5.78	29.22	54.22	81.45	111.15	134.93	134.93
April	7.70	31.26	56.44	83.87	113.79	134.93	134.93
May	9.63	33.30	58.66	86.29	116.43	134.93	134.93
June	11.55	35.34	60.88	88.71	119.08	134.93	134.93
July	13.48	37.37	63.10	91.93	121.72	134.93	134.93
August	15.41	39.41	65.32	93.55	124.36	134.93	134.93
September	17.33	41.45	67.53	95.97	127.00	134.93	134.93
October	19.26	43.49	69.75	98.39	129.64	134.93	134.93
November	21.18	45.53	71.97	100.81	132.28	134.93	134.93
December	23.11	47.56	74.19	103.23	134.93	134.93	134.93

- Notes:**
1. The amounts indicated above are per ERC (ERC = 101 gpd).
 2. The number of remaining ERC's is 708.
 3. If the number of remaining ERC's has not connected by December, 1998, the maximum charge of \$134.93 remains in effect after December, 1998.

Effective Date:

By:


Forrest L. Lutsen, Vice President
Finance and Administration

SERVICE AVAILABILITY CHARGES

Allowance For Funds Prudently Invested (Cont.)

MARION OAKS
Marion County

TREATMENT PLANT

	1992	1993	1994	1995	1996	1997	1998
January	3.94	51.23	99.39	151.02	206.50	260.89	260.89
February	7.87	55.22	103.67	155.62	211.44	260.89	260.89
March	11.81	59.21	107.94	160.21	216.39	260.89	260.89
April	15.75	63.20	112.22	164.81	221.33	260.89	260.89
May	19.68	67.19	116.50	169.40	226.28	260.89	260.89
June	23.62	71.18	120.77	173.99	231.22	260.89	260.89
July	27.55	75.16	125.05	178.59	236.17	260.89	260.89
August	31.49	79.15	129.32	183.18	241.11	260.89	260.89
September	35.43	83.14	133.60	187.77	246.06	260.89	260.89
October	39.36	87.13	137.88	192.37	251.00	260.89	260.89
November	43.30	91.12	142.15	196.96	255.95	260.89	260.89
December	47.24	95.11	146.43	201.55	260.89	260.89	260.89

- Notes:**
1. The amounts indicated above are per ERC (ERC = 97 gpd).
 2. The number of remaining ERC's is 329.
 3. If the number of remaining ERC's has not connected by December, 1998, the maximum charge of \$260.89 remains in effect after December, 1998.

Effective Date:

By: 
Forrest L. Lidsen, Vice President
Finance and Administration

SERVICE AVAILABILITY CHARGES

Allowance For Funds Prudently Invested (Cont.)

MARION OAKS (Cont.)
Marion County

COLLECTION SYSTEM

	1992	1993	1994	1995	1996	1997	1998
January	13.64	177.98	351.07	539.42	744.68	948.41	948.41
February	27.28	192.29	366.65	556.40	763.20	948.41	948.41
March	40.91	206.61	382.23	573.38	781.72	948.41	948.41
April	54.55	220.93	397.81	590.35	800.24	948.41	948.41
May	68.19	235.35	413.39	607.33	818.77	948.41	948.41
June	81.83	249.57	428.97	624.31	837.29	948.41	948.41
July	95.47	263.89	444.55	641.28	855.81	948.41	948.41
August	109.10	278.21	460.13	658.26	874.33	948.41	948.41
September	122.74	292.53	475.71	675.23	892.85	948.41	948.41
October	136.38	306.85	491.29	692.21	911.37	948.41	948.41
November	150.02	321.17	506.87	709.19	929.89	948.41	948.41
December	163.66	335.49	522.45	726.16	948.41	948.41	948.41

- Notes:**
1. The amounts indicated above are per ERC (ERC = 97 gpd).
 2. The number of remaining ERC's is 272.
 3. If the number of remaining ERC's has not connected by December, 1998, the maximum charge of \$948.41 remains in effect after December, 1998.

Effective Date:

By:


Forrest L. Lutsen, Vice President
Finance and Administration

SERVICE AVAILABILITY CHARGES

Allowance For Funds Prudently Invested (Cont.)

PALM PORT
Putnam County

TREATMENT PLANT

	1992	1993	1994	1995	1996	1997	1998
January	3.49	45.23	85.00	126.31	169.31	210.28	210.28
February	6.99	48.54	88.43	129.88	173.03	210.28	210.28
March	10.48	51.84	91.87	133.45	176.76	210.28	210.28
April	13.98	55.14	95.30	137.02	180.48	210.28	210.28
May	17.47	58.45	98.73	140.59	184.21	210.28	210.28
June	20.96	61.75	102.16	144.16	187.93	210.28	210.28
July	24.46	65.05	105.59	147.73	191.66	210.28	210.28
August	27.95	68.36	109.02	151.30	195.38	210.28	210.28
September	31.45	71.66	112.45	154.87	199.11	210.28	210.28
October	34.94	74.97	115.88	158.44	202.83	210.28	210.28
November	38.43	78.27	119.31	162.01	206.56	210.28	210.28
December	41.93	81.57	122.74	165.58	210.28	210.28	210.28

- Notes:**
1. The amounts indicated above are per ERC (ERC = 170 gpd).
 2. The number of remaining ERC's is 115.
 3. If the number of remaining ERC's has not connected by December, 1998, the maximum charge of \$210.28 remains in effect after December, 1998.

Effective Date:

By: 
Forrest L. Lutsen, Vice President
Finance and Administration

SERVICE AVAILABILITY CHARGES

Allowance For Funds Prudently Invested (Cont.)

PALM PORT (Cont.)
Putnam County

COLLECTION SYSTEM

	1992	1993	1994	1995	1996	1997	1998
January	6.26	80.78	148.34	216.70	285.94	350.22	350.22
February	12.53	86.40	154.03	222.46	291.78	350.22	350.22
March	18.79	92.03	159.72	228.22	297.62	350.22	350.22
April	25.05	97.65	165.41	233.99	303.47	350.22	350.22
May	31.31	103.27	171.10	239.75	309.31	350.22	350.22
June	37.58	108.90	176.79	245.51	315.16	350.22	350.22
July	43.84	114.52	182.48	251.28	321.00	350.22	350.22
August	50.10	120.15	188.17	257.04	326.84	350.22	350.22
September	56.36	125.77	193.86	262.80	332.69	350.22	350.22
October	62.63	131.40	199.55	268.57	338.53	350.22	350.22
November	68.89	137.02	205.24	274.33	344.37	350.22	350.22
December	75.15	142.65	210.93	280.09	350.22	350.22	350.22

- Notes:**
1. The amounts indicated above are per ERC (ERC = 170 gpd).
 2. The number of remaining ERC's is 49.
 3. If the number of remaining ERC's has not connected by December, 1998, the maximum charge of \$350.22 remains in effect after December, 1998.

Effective Date:

By:


Forrest L. Lutsen, Vice President
Finance and Administration

SERVICE AVAILABILITY CHARGES

Allowance For Funds Prudently Invested (Cont.)

PARK MANOR
Putnam County

TREATMENT PLANT

	1992	1993	1994	1995	1996	1997	1998
January	0.86	11.19	21.49	32.49	44.25	55.73	55.73
February	1.72	12.04	22.40	33.46	45.29	55.73	55.73
March	2.58	12.90	23.31	34.43	46.33	55.73	55.73
April	3.44	13.75	24.22	35.41	47.38	55.73	55.73
May	4.31	14.60	25.13	36.38	48.42	55.73	55.73
June	5.17	15.46	26.05	37.36	49.47	55.73	55.73
July	6.03	16.31	26.96	38.33	50.51	55.73	55.73
August	6.89	17.16	27.87	39.30	51.56	55.73	55.73
September	7.75	18.02	28.78	40.28	52.60	55.73	55.73
October	8.61	18.87	29.69	41.25	53.64	55.73	55.73
November	9.47	19.73	30.60	42.23	54.69	55.73	55.73
December	10.33	20.58	31.51	43.20	55.73	55.73	55.73

- Notes:**
1. The amounts indicated above are per ERC (ERC = 85 gpd).
 2. The number of remaining ERC's is 86.
 3. If the number of remaining ERC's has not connected by December, 1998, the maximum charge of \$55.73 remains in effect after December, 1998.

Effective Date:

By:

Forrest L. Ludson

Forrest L. Ludson, Vice President
Finance and Administration

SERVICE AVAILABILITY CHARGES

Allowance For Funds Prudently Invested (Cont.)

POINT O' WOODS
Citrus County

TREATMENT PLANT

	1992	1993	1994	1995	1996	1997	1998
January	4.55	59.28	115.40	175.93	241.35	305.82	305.82
February	9.10	63.92	120.41	181.35	247.21	305.82	305.82
March	13.66	68.57	125.42	186.76	253.07	305.82	305.82
April	18.21	73.22	130.43	192.17	258.93	305.82	305.82
May	22.76	77.86	135.44	197.59	264.79	305.82	305.82
June	27.31	82.51	140.45	203.00	270.65	305.82	305.82
July	31.87	87.15	145.46	208.42	276.52	305.82	305.82
August	36.42	91.80	150.47	213.83	282.38	305.82	305.82
September	40.97	96.45	155.48	219.25	288.24	305.82	305.82
October	45.52	101.09	160.50	224.66	294.10	305.82	305.82
November	50.08	105.74	165.51	230.07	299.96	305.82	305.82
December	54.63	110.39	170.52	235.49	305.82	305.82	305.82

- Notes:**
1. The amounts indicated above are per ERC (ERC = 92 gpd).
 2. The number of remaining ERC's is 348.
 3. If the number of remaining ERC's has not connected by December, 1998, the maximum charge of \$305.82 remains in effect after December, 1998.

Effective Date:

By:


Forrest L. Lutsen, Vice President
Finance and Administration

SERVICE AVAILABILITY CHARGES

Allowance For Funds Prudently Invested (Cont.)

SALT SPRINGS
Marion County

TREATMENT PLANT

	1992	1993	1994	1995	1996	1997	1998
January	5.47	71.11	137.04	207.36	282.53	355.91	355.91
February	10.94	76.57	142.87	213.58	289.20	355.91	355.91
March	16.41	82.04	148.69	219.81	295.87	355.91	355.91
April	21.88	87.50	154.52	226.04	302.54	355.91	355.91
May	27.35	92.97	160.34	232.27	309.21	355.91	355.91
June	32.82	98.43	166.17	238.49	315.89	355.91	355.91
July	38.29	103.89	172.00	244.72	322.56	355.91	355.91
August	43.76	109.36	177.82	250.95	329.23	355.91	355.91
September	49.23	114.82	183.65	257.18	335.90	355.91	355.91
October	54.70	120.28	189.48	263.40	342.57	355.91	355.91
November	60.17	125.75	195.30	269.63	349.24	355.91	355.91
December	65.65	131.21	201.13	275.86	355.91	355.91	355.91

- Notes:**
1. The amounts indicated above are per ERC (ERC = 205 gpd).
 2. The number of remaining ERC's is 161.
 3. If the number of remaining ERC's has not connected by December, 1998, the maximum charge of \$355.91 remains in effect after December, 1998.

Effective Date:

By:


Forrest L. Lutsen, Vice President
Finance and Administration

SERVICE AVAILABILITY CHARGES

Allowance For Funds Prudently Invested (Cont.)

SPRING HILL
Hernando County

TREATMENT PLANT

	1992	1993	1994	1995	1996	1997	1998
January	1.77	23.05	44.85	68.27	93.48	118.23	118.23
February	3.54	24.86	46.79	70.36	95.73	118.23	118.23
March	5.31	26.66	48.73	72.45	97.98	118.23	118.23
April	7.08	28.47	50.67	74.53	100.23	118.23	118.23
May	8.85	30.27	52.61	76.62	102.48	118.23	118.23
June	10.62	32.08	54.55	78.71	104.73	118.23	118.23
July	12.39	33.89	56.49	80.79	106.98	118.23	118.23
August	14.16	35.69	58.43	82.88	109.23	118.23	118.23
September	15.93	37.50	60.37	84.97	111.48	118.23	118.23
October	17.70	39.30	62.31	87.05	113.73	118.23	118.23
November	19.47	41.11	64.24	89.14	115.98	118.23	118.23
December	21.25	42.91	66.18	91.23	118.23	118.23	118.23

- Notes:**
1. The amounts indicated above are per ERC (ERC = 149 gpd).
 2. The number of remaining ERC's is 5,703.
 3. If the number of remaining ERC's has not connected by December, 1998, the maximum charge of \$118.23 remains in effect after December, 1998.

Effective Date:

By: 
Forrest L. Lutsen, Vice President
Finance and Administration

SERVICE AVAILABILITY CHARGES

Allowance For Funds Prudently Invested (Cont.)

SUGAR MILL
Volusia County

TREATMENT PLANT

	1992	1993	1994	1995	1996	1997	1998
January	6.76	88.11	171.84	261.83	358.75	453.98	453.98
February	13.53	95.05	179.29	269.85	367.40	453.98	453.98
March	20.29	101.98	186.74	277.87	376.06	453.98	453.98
April	27.06	108.92	194.19	285.90	384.72	453.98	453.98
May	33.82	115.85	201.64	293.92	393.37	453.98	453.98
June	40.59	122.78	209.10	301.95	402.03	453.98	453.98
July	47.35	129.72	216.55	309.97	410.69	453.98	453.98
August	54.12	136.65	224.00	317.99	419.35	453.98	453.98
September	60.88	143.59	231.45	326.02	428.00	453.98	453.98
October	67.65	150.52	238.90	334.04	436.66	453.98	453.98
November	74.41	157.45	246.35	342.06	445.32	453.98	453.98
December	81.18	164.39	253.80	350.09	453.98	453.98	453.98

- Notes:
1. The amounts indicated above are per ERC (ERC = 271 gpd).
 2. The number of remaining ERC's is 184.
 3. If the number of remaining ERC's has not connected by December, 1998, the maximum charge of \$453.98 remains in effect after December, 1998.

Effective Date:

By:


Forrest L. Lutsen, Vice President
Finance and Administration

SERVICE AVAILABILITY CHARGES

Allowance For Funds Prudently Invested (Cont.)

SUGARMILL WOODS
Citrus County

TREATMENT PLANT

	1992	1993	1994	1995	1996	1997	1998
January	2.14	27.81	54.14	82.37	112.72	142.48	142.48
February	4.27	29.99	56.48	84.88	115.42	142.48	142.48
March	6.41	32.18	58.81	87.40	118.13	142.48	142.48
April	8.54	34.36	61.15	89.91	120.84	142.48	142.48
May	10.68	36.54	63.49	92.42	123.54	142.48	142.48
June	12.82	38.72	65.83	94.94	126.25	142.48	142.48
July	14.95	40.90	68.17	97.45	128.95	142.48	142.48
August	17.09	43.08	70.51	99.96	131.66	142.48	142.48
September	19.23	45.26	72.84	102.47	134.36	142.48	142.48
October	21.36	47.44	75.18	104.99	137.07	142.48	142.48
November	23.50	49.62	77.52	107.50	139.78	142.48	142.48
December	25.63	51.80	79.86	110.01	142.48	142.48	142.48

- Notes:**
1. The amounts indicated above are per ERC (ERC = 59 gpd).
 2. The number of remaining ERC's is 3,154.
 3. If the number of remaining ERC's has not connected by December, 1998, the maximum charge of \$142.48 remains in effect after December, 1998.

Effective Date:

By: 
Forrest L. Lutsen, Vice President
Finance and Administration

SERVICE AVAILABILITY CHARGES

Allowance For Funds Prudently Invested (Cont.)

SUNNY HILLS
Washington County

TREATMENT PLANT

	1992	1993	1994	1995	1996	1997	1998
January	7.98	103.98	202.62	308.52	422.44	534.26	534.26
February	15.97	112.15	211.39	317.95	432.60	534.26	534.26
March	23.95	120.32	220.16	327.38	442.77	534.26	534.26
April	31.94	128.49	228.93	336.81	452.94	534.26	534.26
May	39.92	136.66	237.70	346.25	463.10	534.26	534.26
June	47.91	144.83	246.47	355.68	473.27	534.26	534.26
July	55.89	153.00	255.24	365.11	483.43	534.26	534.26
August	63.88	161.17	264.01	374.54	493.60	534.26	534.26
September	71.86	169.34	272.78	383.97	503.77	534.26	534.26
October	79.84	177.51	281.55	393.41	513.93	534.26	534.26
November	87.83	185.68	290.32	402.84	524.10	534.26	534.26
December	95.81	193.85	299.08	412.27	534.26	534.26	534.26

- Notes:**
1. The amounts indicated above are per ERC (ERC = 128 gpd).
 2. The number of remaining ERC's is 179.
 3. If the number of remaining ERC's has not connected by December, 1998, the maximum charge of \$534.26 remains in effect after December, 1998.

Effective Date:

By:

Forrest L. Lutsen
Forrest L. Lutsen, Vice President
Finance and Administration

SERVICE AVAILABILITY CHARGES

Allowance For Funds Prudently Invested (Cont.)

SUNNY HILLS (Cont.)
Washington County

COLLECTION SYSTEM

	1992	1993	1994	1995	1996	1997	1998
January	5.88	76.69	150.05	229.08	314.40	398.40	398.40
February	11.77	82.76	156.59	236.14	322.04	398.40	398.40
March	17.65	88.84	163.13	243.21	329.67	398.40	398.40
April	23.54	94.91	169.68	250.27	337.31	398.40	398.40
May	29.42	100.99	176.22	257.33	344.95	398.40	398.40
June	35.31	107.06	182.76	264.39	352.58	398.40	398.40
July	41.19	113.13	189.31	271.45	360.22	398.40	398.40
August	47.08	119.21	195.85	278.52	367.85	398.40	398.40
September	52.96	125.28	202.39	285.58	375.49	398.40	398.40
October	58.85	131.36	208.93	292.64	383.13	398.40	398.40
November	64.73	137.43	215.48	299.70	390.76	398.40	398.40
December	70.62	143.50	222.02	306.76	398.40	398.40	398.40

- Notes:**
1. The amounts indicated above are per ERC (ERC = 128 gpd).
 2. The number of remaining ERC's is 319.
 3. If the number of remaining ERC's has not connected by December, 1998, the maximum charge of \$398.40 remains in effect after December, 1998.

Effective Date:

By:


Forrest L. Lutsen, Vice President
Finance and Administration

SERVICE AVAILABILITY CHARGES

Allowance For Funds Prudently Invested (Cont.)

UNIVERSITY SHORES
Orange County

TREATMENT PLANT

	1992	1993	1994	1995	1996	1997	1998
January	12.80	166.86	326.69	499.58	686.92	871.98	871.98
February	25.61	180.09	341.00	515.08	703.75	871.98	871.98
March	38.41	193.32	355.30	530.58	720.57	871.98	871.98
April	51.21	206.55	369.61	546.08	737.39	871.98	871.98
May	64.01	219.78	383.92	561.59	754.22	871.98	871.98
June	76.82	233.01	398.23	577.09	771.04	871.98	871.98
July	89.62	246.23	412.54	592.59	787.87	871.98	871.98
August	102.42	259.46	426.84	608.09	804.69	871.98	871.98
September	115.22	272.69	441.15	623.59	821.51	871.98	871.98
October	128.03	285.92	455.46	639.10	838.34	871.98	871.98
November	140.83	299.15	469.77	654.60	855.16	871.98	871.98
December	153.63	312.38	484.07	670.10	871.98	871.98	871.98

- Notes:**
1. The amounts indicated above are per ERC (ERC = 265 gpd).
 2. The number of remaining ERC's is 195.
 3. If the number of remaining ERC's has not connected by December, 1998, the maximum charge of \$871.98 remains in effect after December, 1998.

Effective Date:

By:


Forrest L. Lutsen, Vice President
Finance and Administration

SERVICE AVAILABILITY CHARGES

Allowance For Funds Prudently Invested (Cont.)

UNIVERSITY SHORES (Cont.)
Orange County

COLLECTION SYSTEM

	1992	1993	1994	1995	1996	1997	1998
January	4.41	57.48	113.18	173.74	239.67	305.08	305.08
February	8.81	62.09	118.19	179.19	245.62	305.08	305.08
March	13.22	66.69	123.20	184.64	251.57	305.08	305.08
April	17.62	71.30	128.20	190.10	257.51	305.08	305.08
May	22.03	75.91	133.21	195.55	263.46	305.08	305.08
June	26.44	80.52	138.22	201.00	269.40	305.08	305.08
July	30.84	85.13	143.23	206.46	275.35	305.08	305.08
August	35.25	89.73	148.24	211.91	281.29	305.08	305.08
September	39.65	94.34	153.25	217.37	287.24	305.08	305.08
October	44.06	98.95	158.26	222.82	293.19	305.08	305.08
November	48.46	103.56	163.27	228.27	299.13	305.08	305.08
December	52.87	108.17	168.28	233.73	305.08	305.08	305.08

- Notes:
1. The amounts indicated above are per ERC (ERC = 265 gpd).
 2. The number of remaining ERC's is 1,420.
 3. If the number of remaining ERC's has not connected by December, 1998, the maximum charge of \$305.08 remains in effect after December, 1998.

Effective Date:

By: 
Forrest L. Lutsen, Vice President
Finance and Administration

SERVICE AVAILABILITY CHARGES

Allowance For Funds Prudently Invested (Cont.)


VENETIAN VILLAGE
Lake County

WASTEWATER TREATMENT PLANT

	1992	1993	1994	1995	1996	1997	1998
January	5.23	67.93	130.85	197.68	268.84	338.07	338.07
February	10.45	73.15	136.39	203.58	275.14	338.07	338.07
March	16.68	78.36	141.93	209.48	281.43	338.07	338.07
April	20.90	83.58	147.47	215.37	287.72	338.07	338.07
May	26.13	88.80	153.01	221.27	294.02	338.07	338.07
June	31.36	94.01	158.55	227.17	300.31	338.07	338.07
July	36.58	99.23	164.09	233.06	306.60	338.07	338.07
August	41.81	104.44	169.63	238.96	312.90	338.07	338.07
September	47.04	109.66	175.17	244.86	319.19	338.07	338.07
October	52.26	114.88	180.71	250.76	325.48	338.07	338.07
November	57.49	120.09	186.24	256.65	331.77	338.07	338.07
December	62.71	125.31	191.78	262.55	338.07	338.07	338.07

- Notes:
1. The amounts indicated above are per ERC (ERC = 292 gpd).
 2. The number of remaining ERC's is 15.
 3. If the number of remaining ERC's has not connected by December, 1998, the maximum charge of \$338.07 remains in effect after December, 1998.

Effective Date:

By: 
Forrest L. Lutsen, Vice President
Finance and Administration

SERVICE AVAILABILITY CHARGES

Allowance For Funds Prudently Invested (Cont.)

WOODMERE

Duval

COLLECTION SYSTEM

	1990/1991	1991/1992	1992/1993	1993/1994	1994/1995
June	4.77	62.19	121.59	185.32	253.82
July	9.54	67.11	126.87	191.00	259.93
August	14.32	72.03	132.15	196.67	266.03
September	19.09	76.95	137.43	202.34	272.13
October	23.86	81.87	142.70	208.01	278.24
November	28.63	86.79	147.98	213.68	284.34
December	33.40	91.71	153.26	219.36	290.45
January	38.18	96.63	158.54	225.03	296.55
February	42.95	101.55	163.82	230.70	302.66
March	47.72	106.47	169.10	236.37	308.76
April	52.49	111.39	174.37	242.04	314.87
May	57.26	116.31	179.65	247.72	320.97

- Notes:**
1. Amounts indicated above are per ERC.
 2. Charges will be collected until the system reaches a capacity of 67 ERC's.
 3. If the Utility has not connected 67 ERC's after five years, the maximum charge of \$320.97 per ERC remains the same after May 1995.

Effective Date:

By:


Forrest L. Lutsen, Vice President
Finance and Administration

SERVICE AVAILABILITY CHARGES

Allowance For Funds Prudently Invested (Cont.)

ZEPHYR SHORES
Pasco County

TREATMENT PLANT

	1992	1993	1994	1995	1996	1997	1998
January	3.97	51.77	101.06	154.30	211.92	268.77	268.77
February	7.95	55.85	105.46	159.07	217.08	268.77	268.77
March	11.92	59.93	109.87	163.83	222.25	268.77	268.77
April	15.90	64.01	114.28	168.60	227.42	268.77	268.77
May	19.87	68.09	118.68	173.37	232.59	268.77	268.77
June	23.84	72.17	123.09	178.14	237.76	268.77	268.77
July	27.82	76.25	127.50	182.91	242.93	268.77	268.77
August	31.79	80.33	131.90	187.68	248.09	268.77	268.77
September	35.76	84.41	136.31	192.44	253.26	268.77	268.77
October	39.74	88.49	140.72	197.21	258.43	268.77	268.77
November	43.71	92.57	145.12	201.98	263.60	268.77	268.77
December	47.69	96.65	149.53	206.75	268.77	268.77	268.77

- Notes:**
1. The amounts indicated above are per ERC (ERC = 59 gpd).
 2. The number of remaining ERC's is 68.
 3. If the number of remaining ERC's has not connected by December, 1998, the maximum charge of \$268.77 remains in effect after December, 1998.

Effective Date:

By:

Forrest L. Lutsen

Forrest L. Lutsen, Vice President
Finance and Administration

SERVICE AVAILABILITY CHARGES

AVAILABILITY:

See Sheets Nos. 3.1 - 3.2 for List of Plants.

Main Extension Charges:

Per ERC	\$480.00
---------	----------

Service Installation Charges:

Per Connection (Unpaved) - 4"	\$170.00
Per Connection (Unpaved) - 6"	\$227.00
Per Connection (Paved) - 4"	\$548.00
Per Connection (Paved) - 6"	\$605.00

Plant Capacity Charges:

Per ERC	\$1,300.00
---------	------------

Effective Date:

By:


Forrest L. Lutsen, Vice President
Finance and Administration

SERVICE AVAILABILITY CHARGES

AVAILABILITY: List of Plants (Reference from Sheet No. 3.0)

<u>Plant</u>	<u>County</u>
Amelia Island	Nassau
Apache Shores	Citrus
Apple Valley	Seminole
Beacon Hills	Duval
Beecher's Point	Putnam
Buenaventura Lakes	Osceola
Burnt Store	Charlotte/Lee
Chuluota	Seminole
Citrus Park	Marion
Citrus Springs	Citrus
Deep Creek	Charlotte
Deltona	Volusia
Fisherman's Haven	Martin
Florida Central Commerce Park	Seminole
Fox Run	Martin
Holiday Haven	Lake
Jungle Den	Volusia
Lake Gibson Estates	Polk
Lehigh	Lee
Leilani Heights	Martin
Leisure Lakes	Highlands
Marco Island	Collier
Marco Shores	Collier
Marion Oaks	Marion
Meredith Manor	Seminole
Morningview	Lake
Palm Port	Putnam
Palm Terrace	Pasco
Park Manor	Putnam
Point O' Woods	Citrus

Effective Date:

By:


Forrest L. Lutsen, Vice President
Finance and Administration

SERVICE AVAILABILITY CHARGES

AVAILABILITY: List of Plants (Reference from Sheet No. 3.0) - cont.

<u>Plant</u>	<u>County</u>
Salt Springs	Marion
Silver Lake Oaks	Putnam
South Forty	Marion
Spring Gardens	Citrus
Sugar Mill	Volusia
Sugarmill Woods	Citrus
Sunny Hills	Washington
Sunshine Parkway	Lake
Tropical Isles	St. Lucie
University Shores	Orange
Valencia Terrace	Lake
Venetian Village	Lake
Woodmere	Duval
Zephyr Shores	Pasco

Effective Date:

By:


Forrest L. Lidsen, Vice President
Finance and Administration

SERVICE AVAILABILITY CHARGES

AVAILABILITY:

Spring Hill in Hernando County, Florida.

Main Extension Charges:

Per ERC \$581.00

Service Installation Charges:

Per Connection \$93.00

Plant Capacity Charges:

Per ERC \$254.00

Inspection Fee:

Actual Cost

Effective Date:

By: Forrest L. Lutsen
Forrest L. Lutsen, Vice President
Finance and Administration

INDEX OF MISCELLANEOUS SECTION

	<u>Sheet Number</u>
Index of Miscellaneous Section	1.0
Miscellaneous Service Charges	2.0
Customer Deposit	3.0
Returned Check Charge	4.0
Standard Forms	
Application for Service	5.0
Sample of Customer's Bill	6.0
Customer's Guarantee Deposit and/or Service Charge Receipt	7.0
Service Availability Fees Receipt	8.0

Effective Date:

By Forrest L. Lutsen
Forrest L. Lutsen, Vice President
Finance and Administration

MISCELLANEOUS SERVICE CHARGES

APPLICABILITY: For the following services to all customers within the certificated service areas of the Company. See SECTION II - TERRITORY SERVED for a list of all applicable systems.

1. **Initial Connection** - This charge would be levied for service initiation at a location where service did not exist previously.
2. **Normal Reconnection** - This charge would be levied for transfer of service to a new customer account at a previously served location, or reconnection of service subsequent to a customer requested disconnection.
3. **Violation Reconnection** - This charge would be levied each time service has to be disconnected or reconnected for existing customers who have been disconnected for cause according to Rule 25-30.320(2), Florida Administrative Code, including a delinquency in bill payment.
4. **Premise Visit Charge (In Lieu Of Disconnection)** - This charge would be levied when a service representative visits a premises for the purpose of discontinuing service for nonpayment of a due and collectible bill and does not discontinue service because the customer pays the service representative or otherwise makes satisfactory arrangements to pay the bill.

If both water and wastewater services are provided, only a single charge is appropriate unless circumstances beyond the control of the Company require multiple actions.

CHARGES: The charges assessed for these services will be in accordance with the most recent revision of FPSC Staff Advisory Bulletin No. 13.

<u>Type of Service</u>	<u>Fee</u>
Initial Connection	\$15.00
Normal Reconnection	\$15.00
Violation Reconnection	Actual Cost
Premises Visit	\$10.00

Effective Date:

By: 
Forrest L. Lidsen, Vice President
Finance and Administration

CUSTOMER DEPOSITS

APPLICABILITY: For service to all customers within the certificated service areas of the Company.

CHARGES: In accordance with Rule 25-30.311, Florida Administrative Code, the total amount of deposit will be equal to the average monthly billing for water and/or wastewater service for two billing periods.

These charges are listed on Sheet No. 3.1 and will be updated annually.

Effective Date:

By Forrest L. Lutsen
Forrest L. Lutsen, Vice President
Finance and Administration

CUSTOMER DEPOSITS (Cont.)

<u>SYSTEM NAME</u>	<u>COUNTY</u>	<u>DEPOSIT</u>
Amelia Island	Nassau	
Apache Shores	Citrus	
Apple Valley	Seminole	
Beacon Hills	Duval	
Beecher's Point	Putnam	\$30.00
Buenaventura Lakes	Osceola	\$15.00 (Res)
Burnt Store	Charlotte/Lee	\$30.00
Chuluota	Seminole	
Citrus Park	Marion	
Citrus Springs	Citrus	\$30.00
Deep Creek	Charlotte	\$100.00
Deltona	Volusia	\$30.00
Fisherman's Haven	Martin	\$10.00
Florida Central Commerce Park	Seminole	
Fox Run	Martin	
Holiday Haven	Lake	\$25.00
Jungle Den	Volusia	\$25.00
Lake Gibson Estates	Polk	\$35.00
Lehigh	Lee	\$50.00
Leilani Heights	Martin	
Leisure Lakes (Covered Bridge)	Highlands	\$30.00
Marco Island	Collier	\$25.00
Marco Shores	Collier	\$25.00
Marion Oaks	Marion	\$30.00
Meredith Manor	Seminole	
Morningview	Lake	
Palm Port	Putnam	
Palm Terrace	Pasco	\$10.00
Park Manor	Putnam	
Point O' Woods	Citrus	\$30.00
Salt Springs	Marion	
Silver Lake Oaks	Putnam	\$30.00
South Forty	Marion	
Spring Gardens	Citrus	\$37.00 (Res)
		\$120.00 (Gen Svc)
Spring Hill	Hernando	\$30.00
Sugar Mill	Volusia	\$63.00
Sugarmill Woods	Citrus	\$10.00
Sunny Hills	Washington	\$25.00
Sunshine Parkway	Lake	
Tropical Isles	St. Lucie	\$25.00
University Shores	Orange	
Valencia Terrace	Lake	\$10.00
Venetian Village	Lake	
Woodmere	Duval	
Zephyr Shores	Pasco	

Effective Date:

By: 
Forrest L. Ludsen, Vice President
Finance and Administration

RETURNED CHECK CHARGE

APPLICABILITY: For service to all customers within the certificated service areas of the Company.

CHARGES: In accordance with FPSC Staff Advisory Bulletin No. 7 (1st Revised), a service charge of \$15 or 5% of the amount of the check, whichever is greater, shall be added to the customer's bill for each check dishonored by the bank upon which it is drawn.

Effective Date:

By: Forrest L. Ludsen
Forrest L. Ludsen, Vice President
Finance and Administration



APPLICATION FOR SERVICE

Service Connect Date _____
Service Requested for: Water _____ Wastewater _____ Gas _____
Name of Customer (Person responsible for payment of Service/s)
Last Name _____ First _____ Middle Initial _____
Service Address _____ Apartment No. _____
City _____ State _____ ZIP _____
Subdivision _____ Lot _____ Block _____ Unit _____
Customer's Mailing Address _____
_____ Phone (____) _____
Employer _____ Phone (____) _____
Driver's License No. _____ Social Security No. _____
Previous Address _____
Spouse/Co-Applicant's Name _____
Name and Address of Nearest Relative (Not living at same address)

_____ Relationship _____
Own/Rent (O/R) _____
If Rent or Leased, Name of Landlord _____ Phone (____) _____
Applicant's Signature _____ Date _____

This application is notice that service is desired by the Applicant until receipt of written notice from the Customer requesting discontinuance of such service. The Customer hereby agrees to conform with the Company's policies, Tariffs, Rules and Regulations which are in effect and on file with the Commission. Upon compliance with the policies, Tariffs, Rules and Regulations, the Company shall initiate service without unreasonable delay.

CUSTOMER SERVICE GENERAL OFFICE

Effective Date:

By:

Forrest L. Lidsen, Vice President
Finance and Administration

SAMPLE OF CUSTOMER BILL



--



Effective Date:

By:


Forrest L. Lutsen, Vice President
Finance and Administration

92196



FLORIDA WATER SERVICES

P.O. BOX 609520, ORLANDO, FLORIDA 32860-9520 (407) 850-0100 1-800-432-4501

CUSTOMER'S GUARANTEE DEPOSIT AND/OR SERVICE CHARGE RECEIPT

Customer No. _____ Date _____

Water Deposit \$ _____

Wastewater Deposit \$ _____

Gas Deposit \$ _____

Total Deposit \$ _____ dollars

Service Charge (Non-refundable) \$ _____ dollars

Total Amount Received \$ _____ dollars

Received from:

Last Name _____ First _____ Middle Initial _____

Service Address _____ Apartment No. _____

City _____ State _____ ZIP _____

Subdivision _____ Lot _____ Block _____ Unit _____

Customer's Mailing Address _____ Phone () _____

Social Security No. _____ (Customer responsible for payment of Service/s)

DEPOSIT:

Deposits are necessary to protect paying customers from losses caused by those who do not pay. Deposits earn interest annually. Customers with deposits on account will receive interest credits on the bill received after their 12 month annual anniversary date and each year thereafter during that same period. The timely manner in which payments are made will directly affect the deposit. Failure to pay before the delinquent date shown on the monthly statement may necessitate an increase in the amount of the deposit to cover two months' average billing and delay the refunding of the deposit.

Deposits guarantee the payment of any indebtedness for water, sewer, and/or gas service which may be or become due to the Company by the Customer. Customer agrees that the deposit may be applied in discharge of any indebtedness of the Customer to the Company whatsoever and that the Company may use the deposit as if the Company were the absolute owner thereof. Upon discontinuance of service covered by the deposit the Company agrees to refund to the Customer the deposit less any amounts then due the Company.

Receipt of the deposit by the Company shall not preclude the Company from discontinuing for non-payment the service covered by this deposit regardless of the sufficiency

of the deposit to cover any indebtedness for service.

By the signing of this agreement, the Customer recognizes and agrees to abide by all existing policies, Tariffs, Rules and Regulations of the Company, and any amendments thereto. Copies of said Rules and Regulations, and amendments thereto, are available for inspection at the utility office.

The Customer agrees that the duly authorized agents of the Company shall have access at all reasonable hours to the premises of the Customer for the purpose of installing, maintaining, testing, inspecting or removing Company property, reading meters and other purposes incident to performance under or termination of the Company's agreement with the Customer, and in such performance, the Company shall not be liable for trespass.

The Customer further agrees that all bills for water, sewer, and/or gas charges will be paid on or before the due date, and if not so paid, the Company will have the right to disconnect service and charge a fee for reconnecting the service.

It is further understood and agreed that the sale of water and/or gas to the Customer occurs at the meter and the Company has no responsibility relative to service after the water and/or gas reaches the Customer's side of the meter.

Customer: _____

Received by: _____

CUSTOMER SERVICE GENERAL OFFICE

Effective Date:

By:

Forrest L. Lidsen

Forrest L. Lidsen, Vice President
Finance and Administration



SERVICE AVAILABILITY FEES RECEIPT

Name of Customer (Person responsible for payment of Service/s)

Last Name _____ First _____ Middle Initial _____

Service Address _____ Apartment No. _____

City _____ State _____ ZIP _____

Subdivision _____ Lot _____ Block _____ Unit _____

Directions _____

Mailing Address _____

Work Phone (____) _____ - _____ Home Phone (____) _____ - _____

Applicant's Signature _____ Date _____

For Office Use Only:

Service Representative Name _____

Meter Size _____ Long Tap (Paved) _____ Long Tap (Unpaved) _____ Short Tap _____

Is line extension required? _____ If yes, Length _____

Size (line to be extended) _____ Size (main to tap) _____ Type _____

No. of paved crossings _____ No. of unpaved crossings _____

Comments _____

Service Availability Charges:

Water Service	Amount	Sewer Service	Amount	Gas Service	Amount
Svc. Initia	_____	Svc. Initia	_____	Other	_____
Meter Initia	_____	Plant Capacity	_____		
Plant Capacity	_____	Main Extension	_____		
Main Extension	_____				
Other Charges					
APR	_____	APR	_____		
Other	_____	Other	_____		
Permit (Only/DER)	_____	Permit (Only/DER)	_____		
Engineering Fees	_____	Engineering Fees	_____		
Total Water	\$ _____	Total Sewer	\$ _____	Total Gas	\$ _____
				Total Amount	\$ _____

Received by: _____ Date: _____

CUSTOMER SERVICE GENERAL OFFICE

Effective Date:

By:

Forrest L. Lutsen

Forrest L. Lutsen, Vice President
Finance and Administration