

LAW OFFICES  
**ROSE, SUNDBSTROM & BENTLEY, LLP**  
2548 BLAIRSTONE PINES DRIVE  
TALLAHASSEE, FLORIDA 32301

(850) 877-6555  
Fax (850) 656-4029  
www.rsbatorneys.com

**ORIGINAL**

CHRIS H. BENTLEY, P.A.  
ROBERT C. BRANNAN  
F. MARSHALL DETERDING  
MARTIN S. FRIEDMAN, P.A.  
JOHN R. JENKINS, P.A.  
STEVEN T. MINDLIN, P.A.  
DAREN L. SHIPPY  
WILLIAM E. SUNDBSTROM, P.A.  
DIANE D. TREMOR, P.A.  
JOHN L. WHARTON  
  
ROBERT M. C. ROSE, OF COUNSEL  
WAYNE L. SCHIEFELBEIN, OF COUNSEL

CENTRAL FLORIDA OFFICE  
650 S. NORTH LAKE BLVD., SUITE 420  
ALTAMONTE SPRINGS, FLORIDA 32701  
(407) 830-6331  
FAX (407) 830-8522

REPLY TO ALTAMONTE SPRINGS

October 2, 2002

**VIA FEDERAL EXPRESS**

Ms. Blanca Bayo  
Commission Clerk and Administrative Services Director  
Florida Public Service Commission  
2540 Shumard Oak Boulevard  
Tallahassee, FL 32399

Re: Docket No. 020909-WS; Little Sumter Utility Company's Application for  
Amendment to Certificate of Authorization  
Our File No.: 30059.07

Dear Ms. Bayo:


Enclosed for filing are the original and fifteen (15) copies of Exhibit "L" to Little Sumter Utility Company's Application for Amendment to Certificate of Authorization, which are the Affidavits of Publication of the Amended Notice of Application.

Should you have any questions regarding this filing, please do not hesitate to give me a call.

AUS \_\_\_\_\_  
CAF \_\_\_\_\_  
CMP \_\_\_\_\_  
COM \_\_\_\_\_  
CTR \_\_\_\_\_  
ECR \_\_\_\_\_  
GCL \_\_\_\_\_  
OPC \_\_\_\_\_  
MMS \_\_\_\_\_  
SEC \_\_\_\_\_  
OTH \_\_\_\_\_

MSF:dmp  
Enclosures

Very truly yours,



MARTIN S. FRIEDMAN  
For the Firm

cc: Mr. John Wise (w/o enclosures)

DOCUMENT NUMBER-DATE

10681 OCT-30

FPSC-COMMISSION CLERK

BEFORE THE FLORIDA PUBLIC SERVICE COMMISSION

IN RE: Application of LITTLE SUMTER )  
UTILITY COMPANY for extension of ) DOCKET NO. 020909-WS  
water and wastewater service in )  
Marion and Sumter Counties, Florida. )  
\_\_\_\_\_ )

**NOTICE OF FILING**

Applicant, LITTLE SUMTER UTILITY COMPANY, hereby notices the filing of Exhibit "L", which are the Affidavits of Publication of the Amended Notice of Application to its Application for Amendment to Certificate of Authorization in the above-referenced docket.

Respectfully submitted on this  
2nd day of October, 2002, by:

ROSE, SUNDSTROM & BENTLEY, LLP  
650 S. North Lake Boulevard  
Suite 420  
Altamonte Springs, Florida 32701  
(407) 830-6331  
(407) 830-8522 Fax

By: 

\_\_\_\_\_  
MARTIN S. FRIEDMAN

# Sentinel

Published Daily

State of Florida } S.S.  
COUNTY OF ORANGE

Before the undersigned authority personally appeared BEVERLY C. SIMMONS

who on oath says that he/she is the Legal Advertising Representative of Orlando Sentinel, a daily newspaper published at LAKE TAVARES in LAKE County, Florida; that the attached copy of advertisement, being a AMENDED NOTICE OF in the matter of LITTLE SUMNER UTILITY CO.

in the LAKE Court, was published in said newspaper in the issue; of 09/10/02


Affiant further says that the said Orlando Sentinel is a newspaper published at LAKE TAVARES in said LAKE County, Florida, and that the said newspaper has heretofore been continuously published in said LAKE County, Florida, each Week Day and has been entered as second-class mail matter at the post office in LAKE TAVARES in said LAKE County, Florida, or a period of one year next preceding the first publication of the attached copy of advertisement; and affiant further says that he/she has neither paid nor promised any person, firm or corporation any discount, rebate, commission or refund for the purpose of securing this advertisement for publication in the said newspaper.

*Beverly C. Simmons*  
10th

The foregoing instrument was acknowledged before me this 10th day of SEPTEMBER, 2002, by BEVERLY C. SIMMONS

who is personally known to me and who did take an oath.

SEAL)



N41°13'25"W 250.15 FEET  
ALONG SAID RIGHT-OF-WAY;  
THENCE N48°44'43"E 329.52 FEET  
TO THE NORTH LINE OF THE NW 1/4 OF SAID SECTION 1;  
THENCE S89°25'11"E ALONG SAID LINE 94.22 FEET;  
THENCE S41°11'16"E 188.31 FEET;  
THENCE S89°19'00"E 779.33 FEET;  
THENCE N00°53'10"E 140.19 FEET TO THE POINT OF BEGINNING.

CONTAINING 103.13 ACRES, MORE OR LESS.

Any objections to the Application must be filed with the Director, Division of Commission Clerk and Administrative Services, 2540 Shumard Oak Boulevard, Tallahassee, Florida 32399-0850, with a copy to Martin S. Friedman, Esquire, Rose, Sundstrom & Bentley, LLP, 650 South North Lake Boulevard, Suite 420, Altamonte Springs, Florida 32701, no later than 30 days after the last date that the Notice was mailed or published, whichever is later.  
LAKL4654764 Sept 10, 2002

OF  
TER AND WA  
AREA

(AMENDED TO CORRECT LEGAL DESCRIPTION OF "AREA C")

Notice is hereby given on this 10th day of September, 2002, pursuant to Section 367.045(3), Florida Statutes, of the application of Little Sumner Utility Company of its intent to apply to the Florida Public Service Commission for an extension of its service area to provide water and wastewater service to the property in Sumner and Marion Counties, Florida, more particularly described as follows:

AREA "A": COMMENCING AT THE SOUTHWEST CORNER OF THE NORTHWEST 1/4 OF SECTION 29, TOWNSHIP 17 SOUTH, RANGE 23 EAST, AND RUN THENCE S89°35'44"E, 448.00 FEET TO THE POINT OF BEGINNING.

FROM THE POINT OF BEGINNING THUS DESCRIBED, CONTINUE, S89°35'44"E, 40.00 FEET; THENCE N00°02'19"W 266.55 FEET, TO A REBAR & CAP; THENCE S89°35'44"E, 164.00 FEET TO A REBAR & CAP; THENCE 600°02'19"E, 266.55 FEET; THENCE S89°35'45"E, 673.52 FEET; THENCE N00°22'12"E, ALONG THE EAST BOUNDARY OF THE WEST 1/2 OF THE SAID NORTHWEST 1/4, 1790.90 FEET, TO AN INTERSECTION WITH THE SOUTH BOUNDARY OF CHARLES & VICKI COUTURE EXTENDED, AND THE EAST BOUNDARY OF THE WEST 1/2; THENCE S88°47'32"W, 878.62 FEET TO A 4X4 CONCRETE MONUMENT; THENCE S00°02'19"E, 1266.19 FEET TO THE POINT OF BEGINNING.

SUMNER COUNTY: Section 1, Township 18 South, Range 23 East

NER ON THE NORTH BOUNDARY OF SECTION

RANGE 23 EAST, SUMNER COUNTY, FLORIDA; THENCE SOUTH 89°19'29" EAST, 687.33 FEET ALONG THE NORTH BOUNDARY OF THE NORTHEAST 1/4 OF SAID SECTION 1 TO THE POINT OF BEGINNING; CONTINUE ALONG SAID LINE SOUTH 89°19'29" EAST 1345.72 FEET; THENCE S00°37'26"W 981.08 FEET; THENCE S89°19'58"E 624.75 FEET TO THE EAST LINE OF THE NORTHEAST 1/4 OF SAID SECTION 1; THENCE S00°09'01"W 1329.42 FEET ALONG THE EAST LINE OF THE NORTHEAST 1/4 OF SAID SECTION 1; THENCE N89°04'52"W 138.45 FEET; THENCE S00°02'23"E 206.69 FEET; THENCE N89°11'21"W 499.71 FEET; THENCE N41°15'14"W 260.36 FEET; THENCE S48°44'42"W 399.93 TO THE RIGHT-OF-WAY OF US 441-27; THENCE N41°13'30"W 300.00 FEET; THENCE N48°44'42"E 399.89 FEET; THENCE N41°13'58"W 600.00 FEET; THENCE S48°44'44"W 399.81 FEET ALONG SAID RIGHT-OF-WAY TO THE RIGHT-OF-WAY OF US 441-27; THENCE N41°13'00"W 1431.81 FEET ALONG SAID RIGHT-OF-WAY; THENCE N48°44'43"E 399.89 FEET; THENCE N41°14'17"W 350.00 FEET; THENCE S48°44'43"W 199.81 FEET; THENCE N41°12'57"W 250.00 FEET; THENCE S48°44'43"W 199.92 FEET TO THE RIGHT-OF-WAY OF US 441-27; THENCE N41°13'25"W 250.15 FEET

PROOF OF PUBLICATION

STAR-BANNER

Published—Daily

OCALA, MARION COUNTY, FLORIDA

STATE OF FLORIDA,  
COUNTY OF MARION

Before the undersigned authority personally appeared Robin Baldeschwieler who on oath says that she is an authorized employee of the Star-Banner, a daily newspaper published at Ocala, in Marion County, Florida; that the attached copy of advertisement, being a notice in the matter of\_

Ad#454000-Amended Notice of Application


\_\_\_\_\_ in the \_\_\_\_\_ Court,  
was published in said newspaper in the issues of \_\_\_\_\_  
September 12, 19, 2002

Affiant further says that the said STAR-BANNER is a daily newspaper published at Ocala, in said Marion County, Florida, and that the said newspaper has heretofore been continuously published in said Marion County, Florida, daily, and has been entered as second class mail matter at the post office in Ocala, in said Marion County, Florida, for a period of one year next preceding the first publication of the attached copy of advertisement; and affiant further says that he has neither paid nor promised any person, firm or corporation any discount, rebate, commission or refund for the purpose of securing this advertisement for publication in the said newspaper.

*Robin Baldeschwieler*

Sworn to and subscribed before me this 20th day

of September, A.D., 2002



*Carrie Haugabrook*  
Notary Public

**Carrie Haugabrook**

(Print, Type or Stamp Name of Notary Public)

AMENDED NOTICE OF AP-  
PLICATION FOR AN EX-  
TENSION OF WATER AND  
WASTEWATER SERVICE  
AREA  
(AMENDED TO CORRECT  
LEGAL DESCRIPTION OF  
"AREA C")

Notice is hereby given on this 12th day of September, 2002, pursuant to Section 367.045(2), Florida Statutes, of the application of Little Sumter Utility Company of its intent to apply to the Florida Public Service Commission for an extension of its service area to provide water and wastewater service to the property in Sumter and Marion Counties, Florida, more particularly described as follows:  
MARION COUNTY: Section 29, Township 17 South, Range 23 East  
AREA "A" COMMENCING AT THE SOUTHWEST CORNER OF THE NORTHWEST 1/4 OF SECTION 29, TOWNSHIP 17 SOUTH, RANGE 23 EAST, AND RUN THENCE S89 DEG. 35'44"E, 448.00 FEET TO THE POINT OF BEGINNING FROM THE POINT OF BEGINNING THUS DESCRIBED, CONTINUE S89 DEG. 35'44"E, 40.00 FEET; THENCE N00 DEG 02'19"W, 266.55 FEET, TO A REBAR & CAP; THENCE S89 DEG. 35'44"E, 164.00 FEET TO A REBAR & CAP; THENCE S00 DEG. 02'19"E, 266.55 FEET; THENCE S89 DEG. 35'45"E, 673.52 FEET; THENCE N00 DEG. 22'12"E, ALONG THE EAST BOUNDARY OF THE WEST 1/2 OF THE SAID NORTHWEST 1/2 OF THE SAID NORTHWEST 1/4, 1290.90 FEET, TO AN INTERSECTION WITH THE SOUTH BOUNDARY OF CHARLES & VICKI COULTURE EXTENDED, AND THE EAST BOUNDARY OF THE WEST 1/2; THENCE S88 DEG. 47'32"W, 878.62 FEET TO A 4X4 CONCRETE MONUMENT; THENCE S00°02'19" E, 1286.19 FEET TO THE POINT OF BEGINNING.  
AREA "B" BEGIN AT THE SOUTHEAST CORNER OF THE SE1/4 OF THE SW1/4 OF THE SE1/4 OF SECTION 29, TOWNSHIP 17 SOUTH, RANGE 23 EAST, MARION COUNTY, FLORIDA; THENCE RUN WESTERLY TO THE SOUTHWEST CORNER OF SAID SE1/4 OF THE SW1/4 OF THE SE1/4; THENCE RUN NORTHERLY TO THE NORTHWEST CORNER OF SAID SE1/4 OF THE SW1/4 OF THE SE1/4; THENCE RUN EASTERLY TO THE NORTHEAST CORNER OF SAID SE1/4 OF THE SW1/4 OF THE SE1/4; THENCE RUN SOUTHERLY TO THE POINT OF BEGINNING  
SUMTER COUNTY, Section 1, Township 18 South, Range 23 East  
AREA "C": COMMENCE AT THE 1/4 SECTION CORNER ON THE NORTH BOUNDARY OF SECTION 1, TOWNSHIP 18 SOUTH, RANGE 23 EAST, SUMTER COUNTY, FLORIDA; THENCE SOUTH 89 DEG.19'29" EAST, 687.33 FEET ALONG THE NORTH BOUNDARY OF THE NORTHEAST 1/4 OF SAID SECTION 1 TO THE POINT OF BEGINNING; CONTINUE ALONG SAID LINE SOUTH 89 DEG. 19'29" EAST 1345.72 FEET; THENCE S00 DEG 37'26"W 981.08 FEET; THENCE S89 DEG. 19'58"E 624.72 FEET TO THE EAST LINE OF THE NORTHEAST 1/4 OF SAID SECTION 1; THENCE S00 DEG 00'01"W 1329.42 FEET ALONG THE EAST LINE OF THE NORTHEAST 1/4 OF SAID SECTION 1; THENCE N89 DEG. 04'52"W 138.45 FEET; THENCE S00 DEG 02'23"E 206.69 FEET; THENCE N89 DEG. 11'21"W 499.71 FEET; THENCE N41 DEG. 15'14"W 260.36 FEET; THENCE S48 DEG. 44'42"W 399.93 TO THE RIGHT-OF-WAY OF US 441-27; THENCE, N41 DEG. 13'30"W 300.00 FEET; THENCE N48 DEG 44'42"E

399.89 FEET; THENCE N41 DEG. 13'58"W 600.00 FEET; THENCE S48 DEG. 44'44"W 399.81 FEET ALONG SAID RIGHT-OF-WAY TO THE RIGHT-OF-WAY OF US 441-27; THENCE N41 DEG. 13'00"W 1431.81 FEET ALONG SAID RIGHT-OF-WAY; THENCE N48 DEG. 44'43"E 399.89 FEET; THENCE N41 DEG. 14'17"W 350.00 FEET; THENCE S48 DEG. 44'43"W 199.81 FEET; THENCE N41 DEG. 12'57"W 250.00 FEET; THENCE S48 DEG. 44'43"W 199.92 FEET TO THE RIGHT-OF-WAY; OF US 441-27; THENCE N 41 DEG. 13'25"W 250.15 FEET ALONG SAID RIGHT-OF-WAY; THENCE N48 DEG. 44'43"E 329.52 FEET TO THE NORTH LINE OF THE NW 1/4 OF SAID SECTION 1; THENCE S89 DEG. 25'11"E ALONG SAID LINE 94.22 FEET; THENCE S41 DEG. 11'18"E 188.31 FEET; THENCE S89 DEG. 19'00"E 779.33 FEET; THENCE N00 DEG. 53'10"E 140.19 FEET TO THE POINT OF BEGINNING, CONTAINING 103.13 ACRES, MORE OR LESS.

Any objections to the Application must be filed with the Direction, Division of Commission Clerk and Administrative Services, 2540 Shumard Oak Boulevard, Tallahassee, Florida 32399-0850, with a copy to Martin S. Friedman, Esquire, Rose, Sundstrom & Bentley, LLP, 650 South North Lake Boulevard, Suite 420, Altamonte Springs, Florida 32701, no later than 30 days after the last date that the Notice was mailed or published, whichever is later.  
No. 454000 - September 12, 2002.