



ORIGINAL

RECEIVED FPSC

03 DEC -9 PM 3:42

COMMISSION  
CLERK

December 9, 2005

VIA HAND DELIVERY

Ms. Blanca S. Bayo, Director  
Division of the Commission Clerk  
and Administrative Services  
Florida Public Service Commission  
2540 Shumard Oak Boulevard  
Tallahassee, Florida 32399-0850

Re: Second Joint Petition to Approve Amended and Consolidated Territorial Agreement  
and to Implement Phase II of Settlement Agreement Between Withlacoochee River  
Electric Cooperative and Progress Energy Florida, Inc..

Dear Ms. Bayo:

Enclosed for filing on behalf of Withlacoochee River Electric Cooperative, Inc.  
and Progress Energy Florida, Inc., is the above-referenced Joint Petition.

Please acknowledge your receipt of the above filing as provided in the  
Commission's filing procedures. Thank you for your assistance in this matter.

CMP \_\_\_\_\_  
COM \_\_\_\_\_  
CTR \_\_\_\_\_  
ECR \_\_\_\_\_  
GCL \_\_\_\_\_  
OPC \_\_\_\_\_  
RCA \_\_\_\_\_  
SCR \_\_\_\_\_  
SGA \_\_\_\_\_  
SEC 1  
OTH KMP

Enclosure

Cc: Brian P. Armstrong, Esquire

Very truly yours,

  
John T. Burnett

RECEIVED & FILED

  
FPSC-BUREAU OF RECORDS

DOCUMENT NUMBER-DATE

11553 DEC-9 05

FPSC-COMMISSION CLERK

BEFORE THE FLORIDA PUBLIC SERVICE COMMISSION

In re: Joint Petition of Withlacoochee  
River Electric Cooperative and Progress  
Energy Florida for approval of a  
Consolidated Territorial Agreement for  
Citrus, Hernando and Pasco Counties.

Docket No. 040133-EU

Submitted for filing  
December 8, 2005

**SECOND JOINT PETITION TO APPROVE AMENDED AND CONSOLIDATED  
TERRITORIAL AGREEMENT AND TO IMPLEMENT PHASE II OF  
SETTLEMENT AGREEMENT**

Withlacoochee River Electric Cooperative, Inc. ("Cooperative") and Progress Energy Florida, Inc., ("Company") (collectively, the "Joint Petitioners") pursuant to Section 366.04(2)(d), F.S., and Rule 25-6.0440, F.A.C., and the Commission's October 10, 2005 order in this docket, jointly Petition the Florida Public Service Commission ("the Commission") for approval of a Consolidated Territorial Agreement which consolidates and amends the four outstanding territorial agreements between the parties which currently are in effect for Citrus, Hernando and Pasco Counties, and for authorization to implement "Phase II" of the Settlement Agreement that was approved by the Commission on October 10, 2005. In support hereof, the Joint Petitioners represent as follows:

1. The Joint Petitioners are electric utilities organized under the laws of Florida and are subject to the regulatory jurisdiction of the Commission pursuant to Section

DOCUMENT NUMBER DATE  
11553 DEC -9 8  
FPSC-COMMISSION



366.04(2), F.S. The Cooperative's principal offices are located in Dade City, Florida. Progress Energy's principal offices are located in St. Petersburg, Florida.

2. All pleadings, notices and other communications in this matter should be served on the undersigned attorneys for Cooperative and Company.

3. Cooperative and Company are parties to currently effective territorial agreements delineating their respective service territories in Citrus and western Pasco Counties, which were approved by the Commission in Order No. 19610, issued July 5, 1988 in Docket No. 880234-EU; in Hernando County, which was approved by Commission Order No. 25309, issued November 7, 1991 in Docket No. 910940-EU; and in eastern Pasco County, which was approved by Commission Order No. 20368, issued November 30, 1988 in Docket No. 881164-EU.

4. For purposes of economy and efficiency, the Parties have negotiated a Consolidated Territorial Agreement which shall supercede the terms of each of the four outstanding territorial agreements.


5. To best avoid duplication of services and wasteful expenditures as well as to best protect the public health and safety from potentially hazardous conditions, the Consolidated Territorial Agreement sets forth a map identifying the re-defined territorial boundaries to which the Parties have agreed.

6. Further, in Docket No. 040133-EU, Petition of Cooperative to modify a Territorial Agreement or, in the alternative, to resolve a territorial dispute with Company in Hernando County, the Cooperative sought Commission intervention in a boundary dispute concerning a development known as "Majestic Oaks" which traversed the territorial boundary between the Parties. On April 29, 2005, as supplemented on May 2, 2005, the Parties filed a proposed Settlement Agreement with the Commission in that docket. The Settlement Agreement provides for the Parties to re-define the territorial boundaries between the Parties in Citrus, Hernando and Pasco Counties. The Commission approved the terms of the Settlement Agreement in Docket No. 040133-EU on October 10, 2005 in Order No.: PSC-05-0965-PAA-EU. In that Order, the Commission ordered the Parties to file a second joint petition for approval of the Consolidated Territorial Agreement as well as "second phase boundary line modifications and customer transfers" that are described in the Settlement Agreement. This Petition, and the Consolidated Territorial Agreement filed herewith, represent the Parties' fulfillment of their respective obligations under the Settlement Agreement.


7. The Commission long has recognized that properly constructed territorial agreements between adjacent utilities are in the public interest. The Consolidated Territorial Agreement reflects the Parties' proposed resolution of the boundary dispute in Docket No 040133-EU, resolves all outstanding issues identified in the Settlement Agreement in that docket, and represents the significant efforts of the Parties to resolve disputes between them amicably and without the necessity of public hearings. For these reasons, Petitioners believe and, therefore, represent that the Commission's approval of the Consolidated Territorial Agreement is in the public interest.

WHEREFORE, Cooperative and Company respectfully request that the Commission grant this Joint Petition and approve the Consolidated Territorial Agreement.

Respectfully submitted,

  
\_\_\_\_\_  
John T. Burnett  
Associate General Counsel  
Progress Energy Service Company, LLC  
Post Office Box 14042  
St. Petersburg, Florida 33733-4042  
Telephone: 727-820-5184  
Facsimile: 727-820-5519

Attorney for  
PROGRESS ENGERY FLORIDA, INC.

  
\_\_\_\_\_  
Nabors, Giblin & Nickerson, P.A.  
Suite 200  
1500 Mahan Drive  
Tallahassee, Florida 32308  
Telephone: 850-224-4070  
Facsimile: 850-224-4073

Attorney for  
WITHLACOOCHEE RIVER  
ELECTRIC COOPERATIVE, INC.

## **CONSOLIDATED TERRITORIAL AGREEMENT**

Section 0.1: Withlacoochee River Electric Cooperative, Inc. (the "COOPERATIVE"), and Progress Energy Florida, Inc. (the "COMPANY") (collectively, the "Parties"), enter into this Consolidated Territorial Agreement (sometimes referred to herein simply as the "Agreement") on this 5<sup>th</sup> day of DECEMBER, 2005.

### **WITNESSETH:**

Section 0.2: WHEREAS, the COOPERATIVE is authorized by Chapter 425, Florida Statutes, to furnish retail electric service to its members and customers, and pursuant to such authority, presently furnishes electric service to members and customers in areas of Citrus, Hernando and Pasco Counties; and

Section 0.3: WHEREAS, the COMPANY is authorized to furnish retail electric service to customers throughout the State of Florida, and pursuant to such authority, presently furnishes electric service to customers in Citrus, Hernando and Pasco Counties, and elsewhere; and

Section 0.4: WHEREAS, the COOPERATIVE and the COMPANY are parties to four existing and currently effective territorial agreements delineating their respective service territories in Citrus County and in western Pasco County, which were approved by the Florida Public Service Commission (the "Commission") in Order No. 19610, issued July 5, 1988 in Docket No. 880234-EU; in Hernando County, which was approved by Commission Order No. 25309, issued November 7, 1991 in Docket No. 910940-EU; and in eastern Pasco County, which was approved by Commission Order No. 20368, issued November 30, 1988 in Docket No. 881164-EU (collectively, the "Existing Agreements"); and

Section 0.5: WHEREAS, the Parties desire to consolidate their four Existing Agreements into a single, comprehensive territorial agreement to better serve their interests and the interests of their customers in realizing the planning, operational, and customer service benefits provided to their respective electric systems by a properly constructed, approved and supervised territorial agreement; and

Section 0.6: WHEREAS, the respective retail service areas of the Parties are contiguous, with the result that, absent the establishment of a territorial agreement defining the Parties' respective service territories, duplication of service facilities would be likely to occur; and

Section 0.7: WHEREAS, the Commission has previously recognized that duplication of service facilities results in needless and wasteful expenditures and may create hazardous situations, both being detrimental to the public interest; and

Section 0.8: WHEREAS, the Parties hereto desire to continue to avoid and eliminate circumstances which may create wasteful expenditures and hazardous situations by amending and re-establishing the territorial boundary lines between their respective retail service territories in Citrus, Hernando, and Pasco Counties; and

Section 0.9: WHEREAS, the Parties have resolved a dispute concerning the provision of electric service to a development located in Hernando County known as Majestic Oaks and such resolution has been filed with the Commission in the form of a Settlement Agreement ("Settlement Agreement") entered by the Parties in Docket No. 040133-EU; and

Section 0.10: WHEREAS, the Settlement Agreement, a copy of which is attached hereto as Appendix 1, sets forth the agreement between the Parties as to

certain territorial boundaries in Citrus, Hernando and Pasco Counties which the Parties agreed would avoid and eliminate circumstances which otherwise could give rise to potential hazards or duplications of service delivery; and

Section 0.11: WHEREAS, the territorial boundaries of the Parties' respective retail service territories proposed in this Consolidated Territorial Agreement modify the boundaries identified in the Settlement Agreement, and the terms of the Consolidated Territorial Agreement being filed herewith otherwise comply with the terms of the Settlement Agreement; and

Section 0.12: WHEREAS, the Commission approved the terms of the Settlement Agreement in Docket No. 040133-EU on October 10, 2005 in Order No.: PSC-05-0965-PAA-EU; and

Section 0.13: WHEREAS, the Commission is empowered by the Florida legislature, pursuant to Section 366.04(2)(d), Florida Statutes, to approve territorial agreements and the Commission, as a matter of long-standing regulatory policy, has encouraged retail territorial agreements between electric utilities subject to its jurisdiction based on its findings that such agreements, when properly established and administered by the parties and actively supervised by the Commission, avoid uneconomic duplication of facilities, promote safe and efficient operations by utilities in rendering electric service provided to their customers, and therefore serve the public interest.

NOW, THEREFORE, in consideration of the mutual covenants and agreements herein contained, which shall be construed as being interdependent, the Parties hereby agree to amend, consolidate, and supersede the Existing Agreements as follows:

## **ARTICLE I DEFINITIONS**

Section 1.1: Territorial Boundary Line(s). As used herein, the term "Territorial Boundary Line(s)" shall mean the boundary line(s) depicted on the maps attached hereto as Exhibit A which delineate and differentiate the Parties' respective Service Territories in Citrus, Hernando, and Pasco Counties.

Section 1.2: Cooperative Service Territory. As used herein, the term "Cooperative Service Territory" shall mean the geographic area in Citrus, Hernando, and Pasco Counties allocated to the COOPERATIVE as its retail service territory and labeled as such or as "WREC" on the maps contained in Exhibit A.

Section 1.3: Company Service Territory. As used herein, the term "Company Service Territory" shall mean the geographic area in Citrus, Hernando, and Pasco Counties allocated to the COMPANY as its retail service territory and labeled as such or as "PEF" on the maps contained in Exhibit A.

Section 1.4: Point of Use. As used herein, the term "Point of Use" shall mean the location within the Service Territory of a Party where a customer's end-use facilities consume electricity, which such Party shall be entitled to provide retail electric service under this Agreement, irrespective of where the customer's point of delivery or metering is located.

Section 1.5: New Customers. As used herein, the term "New Customers" shall mean all customers applying for retail electric service after the Effective Date of this Agreement with a Point of Use in the Service Territory of either Party.

Section 1.6: Extra-Territorial Customers. As used herein, the term "Extra-Territorial Customers" shall mean (a) those customers served by either Party on the effective date of the applicable Existing Agreement who are located within the service territory of the other Party established by such Existing Agreement, and (b) those customers, other than Temporary Service Customers, served by either Party on the Effective Date of this Agreement who are located within the Service Territory of the other Party due to modifications of the Territorial Boundary Lines established herein.

Section 1.7: Temporary Service Customers. As used herein, the term "Temporary Service Customers" shall mean customers who are being temporarily served under the temporary service provisions of the Existing Agreements.

Section 1.8: Effective Date. As used herein, the term "Effective Date" shall mean the date on which the final order of the Commission granting approval of this Agreement in its entirety becomes no longer subject to judicial review.

## **ARTICLE II RETAIL ELECTRIC SERVICE**

Section 2.1: In General. Except as otherwise specifically provided herein, the COOPERATIVE shall have the exclusive authority to furnish retail electric service within the Cooperative Service Territory and the COMPANY shall have the exclusive authority to furnish retail electric service in the Company Service Territory. The Territorial Boundary Lines shall not be altered or affected by any change that may occur in the corporate limits of any municipality served by either Party through annexation or otherwise unless agreed to in writing by the Parties and approved by the Commission.



Section 2.2: Service to New Customers. The Parties agree that neither of them will knowingly serve or attempt to serve any New Customer whose Point of Use is located within the Service Territory of the other Party, except as specifically provided in Sections 2.3 and 4.4 below.

Section 2.3: Temporary Service. The Parties recognize that in exceptional circumstances, economic constraints or good engineering practices may indicate that a New Customer's Point of Use either cannot or should not be immediately served by the Party in whose Service Territory such Point of Use is located. In such instances, upon written request by the Party in whose Service Territory the New Customer's Point of Use is located, the other Party may, in its sole discretion, agree in writing to temporarily provide service to such New Customer. Prior to the commencement of temporary service, the Party providing such service shall inform the New Customer of the temporary nature of its service and that the other Party will ultimately serve the New Customer. Any such agreement for temporary service which lasts, or is anticipated to last, for more than one year shall be submitted to the Commission for approval in accordance with Section 5.1 hereof. Such temporary service shall be discontinued upon written notice from the requesting Party of its intent to provide service, which the Parties shall coordinate to minimize any inconvenience to the customer. In conjunction with such discontinuance, the Party providing temporary service hereunder shall be compensated by the requesting Party in accordance with Section 3.5 for its distribution facilities used exclusively to provide such service, which the other Party may elect to acquire, but the other Party shall not be entitled to compensation for any loss of revenues for the period during which such temporary service is provided.

Section 2.4: Referral of Service Request. In the event that a prospective New Customer requests or applies for service from either Party to be provided to a Point of Use located in the Service Territory of the other Party, the Party receiving the request or application shall advise the prospective New Customer that such service is not permitted under this Agreement, and shall refer the prospective New Customer to the other Party.

Section 2.5: Correction of Inadvertent Service Errors. If any situation is discovered during the term of this Agreement in which either Party is inadvertently providing retail electric service to a customer's Point of Use located within the Service Territory of the other Party, service to such customer by the other Party will be established at the earliest practical time, but in any event within 12 months of the date the inadvertent service error was discovered. Until service by the other Party can be reasonably established, the inadvertent service will be deemed to be temporary service provided and governed in accordance with Section 2.3 above.

### **ARTICLE III TRANSFER OF CUSTOMERS**

Section 3.1: In General. It is the intent of the Parties that all customers of either Party shall be served by the Party in whose Service Territory they are located at the earliest practicable time. Accordingly, no later than 24 months after the Effective Date, all customers located in the Cooperative Service Territory who are served by the COMPANY on the Effective Date shall be served by the COOPERATIVE, and all customers located in the Company Service Territory who are served by the COOPERATIVE on the Effective Date shall be served by the COMPANY. The customers who currently are not served by the Party in whose Service Territory they are

located consist of (a) all Extra-Territorial Customers, for whom the Parties will seek approval to transfer in conjunction with the approval of this Agreement by the Commission, and (b) all Temporary Service Customers, for whom Commission approval is not required to terminate temporary service and establish service by the Party in whose Service Territory the Temporary Service Customers are located.

Section 3.2: Transfer of Extra-Territorial Customers. The Extra-Territorial Customers currently served by the COOPERATIVE and subject to transfer to the COMPANY pursuant to this Agreement are listed by account number and service address in Exhibit B hereto. The Extra-Territorial Customers currently served by the COMPANY and subject to transfer to the COOPERATIVE pursuant to this Agreement are listed by account number and service address in Exhibit C hereto.

Section 3.3: Transfer of Related Service Facilities. In conjunction with the transfer of Extra-Territorial Customers pursuant to Sections 3.1 and 3.2 above, the receiving Party shall purchase the electric distribution facilities of the transferring Party used exclusively for providing electric service to the transferred customers for an amount determined in accordance with Section 3.5 below.

Section 3.4: Going Concern Compensation for Transferred Customers. The Parties anticipate that the number of customers to be transferred and received by each Party will be balanced and that any going concern compensation from one Party to the other would be essentially offsetting. Therefore, the Parties have agreed that no going concern compensation shall be paid for the transfer of customers pursuant to this Agreement.

Section 3.5: Compensation for Transferred Facilities. The receiving Party shall compensate the transferring Party for the electric distribution facilities described in Section 3.3 above in an amount based upon the replacement cost (new), less depreciation calculated on a straight line basis over the life of the asset (facility) as determined from the transferring Party's books and records. The replacement cost shall be determined by applying a cost escalator such as the Handy Whitman Index or a common engineering cost estimation methodology to the original cost, as long as both parties apply the same escalation method.

Section 3.6: Time of Payment. Upon completion of each transfer segment, all payments determined in accordance with this section shall be made by the receiving Party in cash within 60 days of the presentation of an invoice from the transferring Party.

Section 3.7: Transfer Instruments. The transferring Party will make, execute, and deliver to the receiving Party the appropriate instruments of transfer to convey the transferring Party's interest in the electric distribution facilities transferred to the receiving Party pursuant to Section 3.3 above.

#### **ARTICLE IV OPERATION AND MAINTENANCE**

Section 4.1: Facilities to Remain. Other than as expressly provided herein or in the Settlement Agreement, no generating plant, transmission line, substation, distribution line or related equipment shall be subject to transfer or removal hereunder; provided, however, that each Party shall operate and maintain its lines and facilities in a manner that minimizes any interference with the operations of the other Party. To facilitate this objective, in the event either Party intends to construct, locate, or relocate

its distribution facilities in or directly adjacent to the Service Territory of the other Party, such Party shall notify the other Party in writing at least 14 days prior to commencement of such intended action.

Section 4.2: COOPERATIVE Facilities to be Served. Nothing herein shall be construed to prevent or in any way inhibit the right and authority of the COOPERATIVE to serve any COOPERATIVE facility located in the Company Service Territory which is used exclusively in connection with the COOPERATIVE's business as an electric utility; provided, however, that the COOPERATIVE shall construct, operate, and maintain said lines and facilities in such manner as to minimize any interference with the operation of the COMPANY in the Company Service Territory, including notice to the COMPANY pursuant to Section 4.1.

Section 4.3: COMPANY Facilities to be Served. Nothing herein shall be construed to prevent or in any way inhibit the right and authority of the COMPANY to serve any COMPANY facility located in the Cooperative Service Territory which is used exclusively in connection with the COMPANY's business as an electric utility; provided, however, that the COMPANY shall construct, operate, and maintain said lines and facilities in such manner as to minimize any interference with the operation of the COOPERATIVE in the Cooperative Service Territory, including notice to the COOPERATIVE pursuant to Section 4.1.

Section 4.4: Retail Service at Facility Sites. Where either Party serves any of its facilities located in the Service Territory of the other Party pursuant to Sections 4.2 or 4.3 above, such Party may provide limited retail service on the site of the facility to prevent potential safety hazards or unsound operating conditions that would result from

the construction and maintenance of lines and related facilities by the other Party to provide retail service at the site. As used in this section, limited retail service shall mean no more than three separate retail accounts with a combined load of 25 kW or less at any such site.

## **ARTICLE V PREREQUISITE APPROVAL**

Section 5.1: Commission Approval. The Parties and the provisions and performance of this Agreement are subject to the regulatory authority of the Commission, and appropriate approval by the Commission of the provisions of this Agreement shall be a condition precedent to the validity, enforceability and applicability hereof. This Agreement shall have no effect whatsoever until Commission approval has been obtained. Any proposed modification to this Agreement, whether proposed jointly or by either Party, shall be submitted to the Commission for consideration and approval prior to becoming effective. In addition, either Party may petition the Commission to resolve any dispute concerning the provisions of this Agreement or the Parties' performance hereunder.

Section 5.2: Liability in the Event of Disapproval. In the event approval of the Commission pursuant to Section 5.1 is not obtained, neither Party will have any claim against the other arising under this Agreement.

Section 5.3: Supercedes Prior Agreements. Upon approval by the Commission, this Consolidated Territorial Agreement shall be deemed to specifically supercede all prior agreements between the Parties defining the boundaries of their respective Service Territories in Hernando, Citrus and Pasco Countries.

## **ARTICLE VI DURATION**

Section 6.1: Term. This Agreement shall continue and remain in effect for a period of 20 years from the Effective Date.

## **ARTICLE VII CONSTRUCTION OF AGREEMENT**

Section 7.1: Other Electric Utilities. Nothing in this Agreement shall restrict or affect in any manner the right of either Party to define or establish its retail service area with respect to any other electric utility. The Parties understand that the COOPERATIVE or the COMPANY may, from time to time and subject to Commission approval, enter into territorial agreements with other electric utilities that have adjacent or overlapping service areas and that, in such event, nothing herein shall be construed to prevent the COOPERATIVE or the COMPANY from designating any portion of its Service Territory under this Agreement as the retail service area of such other electric utility.

Section 7.2: Bulk Power for Resale. Nothing herein shall be construed to prevent either Party from providing a bulk power supply for resale purposes, regardless of where the purchaser for resale may be located. Further, no other section or provision of this Agreement shall be construed as applying to a bulk power supply for resale purposes.

Section 7.3: Intent and Interpretation. It is hereby declared to be the purpose and intent of the Parties that this Agreement shall be interpreted and construed, among other things, to further this State's policy of actively regulating and supervising the service territories of electric utilities; supervising the planning, development, and

maintenance of a coordinated electric power grid throughout Florida; avoiding uneconomic duplication of generation, transmission and distribution facilities; and encouraging the installation and maintenance of facilities necessary to fulfill the Parties' respective obligations to serve.

## **ARTICLE VIII MISCELLANEOUS**

Section 8.1: Negotiations. Whatever terms or conditions may have been discussed during the negotiations leading up to the execution of this Agreement, the only terms and conditions agreed upon are those set forth herein, and no alteration, modification, enlargement or supplement to this Agreement shall be binding upon either of the Parties unless approved by the Commission.

Section 8.2: Successors and Assigns. Nothing in this Agreement, expressed or implied, is intended or shall be construed to confer upon or give to any person or corporation, other than the Parties, any right, remedy or claim under or by reason of this Agreement or any provision or conditions hereof; and all of the provisions, representations, covenants and conditions herein contained shall inure to the sole benefit of and shall be binding only upon the Parties and their respective representatives, successors, and assigns.

Section 8.3: Notices. Notices and other written communications contemplated by this Agreement shall be deemed to have been given if sent by certified mail, postage prepaid, by prepaid private courier, or by confirmed facsimile transmittal, as follows:



To the COOPERATIVE:

General Manager  
Withlacoochee River Electric  
Cooperative, Inc.  
14651 North 21st Street (32523)  
P.O. Box 278 (33526)  
Dade City, Florida  
Facsimile: 352-521-5971


To the COMPANY:

Vice President, Regulatory &  
Customer Relations  
Progress Energy Florida, Inc.  
100 Central Avenue (33701)  
P.O. Box 14042 (33733)  
St. Petersburg, Florida  
Facsimile: 727-820-5519

Either Party may change its designated representative or address to which such notices or communications shall be sent by giving written notice thereof to the other Party in the manner provided herein.


IN WITNESS WHEREOF, the Parties have caused this Agreement to be executed in triplicate in their respective corporate names and their corporate seals affixed by their duly authorized officers on the day and year first above written.

ATTEST:


  
Secretary.

(SEAL)

WITHLACOOCHEE RIVER ELECTRIC  
COOPERATIVE, INC.


By   
Executive Vice President  
and General Manager

ATTEST:

  
Assistant Secretary

(SEAL)

PROGRESS ENERGY FLORIDA, INC.

By   
Vice President

FPSC DOCKET NO. 040133-EU

SETTLEMENT AGREEMENT

Withlacoochee River Electric Cooperative, Inc. ("WREC") and Progress Energy Florida, Inc. ("PEF") (also referred to individually as "Party" and collectively as "Parties") enter into this Settlement Agreement for the purpose of resolving all outstanding issues currently pending before the Florida Public Service Commission (the Commission) in Docket No. 031057-EI and, accordingly, hereby stipulate and agree as follows:

1. Definitions. As used in this Settlement Agreement, the definitions of following terms shall apply.
  - (a) The term "Existing Agreements" shall mean the four currently effective territorial agreements between the Parties that delineate their respective territorial areas in Citrus County and western Pasco County, which were approved by the Commission in Order No. 19610, issued July 5, 1988 in Docket No. 880234-EU; in eastern Pasco County, which was approved by the Commission in Order No. 20368, issued November 30, 1988 in Docket No. 881164-EU; and in Hernando County, which was approved by the Commission in Order No. 25309, issued November 7, 1991 in Docket No. 910940-EU.
  - (b) The term "Existing Territorial Boundary Line(s)" shall mean the territorial boundary line or lines established in each of the Existing Agreements.
  - (c) The term "Amended Agreement" shall mean the territorial agreement that results from the negotiations currently in process between the Parties to amend, consolidate and restate the Existing Agreements.

- (d) The term "Extra-Territorial Customers" shall mean those customers served by either Party on the effective date of the applicable Existing Agreement who are located within the service territory of the other Party established by such Existing Agreement.
- (e) The term "Effective Date" shall mean the date of a final order issued by the Commission approving this Settlement Agreement in its entirety and the implementation of Phase 1 as set forth herein.
2. The Existing Territorial Boundary Lines will be modified in a manner that places the following areas in the service territory of WREC: (a) the entire Majestic Oaks development located in Hernando County and depicted on the maps contained in the attached Exhibit A, including the portion thereof consisting of approximately 452 lots currently situated in PEF's service territory which is the subject of the pending docket; (b) the portion of the area known as Masaryktown located south of County Line Road in Pasco County, as depicted on the maps contained in the attached Exhibit A, which includes approximately 366 PEF customers; and (c) the area in and around Trilby in Pasco County, as depicted on the maps contained in the attached Exhibit A, which includes approximately 1,671 PEF customers.
3. The Existing Territorial Boundary Line will be modified in a manner that places the following areas in the service territory of PEF: (a) The area known as the "East Pasco Well Field" located in Pasco County, as depicted on the maps contained in the attached Exhibit A, which includes approximately 706 customers currently served by WREC from its Pasco Well Field substation; (b) the portion of the area near Seven Springs in Pasco County, as depicted on the maps contained in the

attached Exhibit A, which includes approximately 1,754 customers currently served by WREC; (c) the area known as East Gate Estates in Pasco County, as depicted on the maps contained in the attached Exhibit A, which includes approximately 78 customers currently served by WREC; and (d) the area known as Orangewood Mobile Home Park in Pasco County, as depicted on the maps contained in the attached Exhibit A, which includes approximately 257 customers currently served by WREC.

4. The approximately 194 Extra-Territorial Customers located within PEF's service territory in Hernando and Pasco Counties who are currently served by WREC under the Existing Agreements will also be transferred to PEF. All remaining Extra-Territorial Customers and the accounts of all former Extra-Territorial Customers that have experienced a change of use, and thus constitute New Customers under the terms of the Existing Agreements, but are not yet served by the utility in whose service territory they are located, will be addressed by the Amended Agreement which shall provide for the accounts of these current and former Extra-Territorial Customers as follows: (a) Such accounts will be served by the utility in whose service territory the accounts are currently located, which the Parties will implement in conjunction with, and subject to the same time limitations as the transfer of customers authorized by the Commission's final order approving the Amended Agreement, or (b) further modifications to the Existing Boundary Lines place such accounts in the service territory of the utility currently serving the accounts.

5. The modifications to the Existing Territorial Boundary Lines and the related customer transfers described in paragraphs 2 and 3 above, and the transfer of Extra-Territorial Customers described in paragraph 4 above, will be implemented in two phases.
  - (a) Phase 1 will be implemented in conjunction with the Parties' joint petition for approval of this Settlement Agreement and will include the following areas:
    - (1) The portion of the Majestic Oaks development currently located within PEF's service territory, as described in paragraph 2;
    - (2) the portion of the Masaryktown area currently served by PEF, as described in paragraph 2;
    - (3) the East Pasco Well Field area currently served by WREC, as described in paragraph 3; and
    - (4) the East Gate Estates area currently served by WREC, as described in paragraph 3.
  - (b) Phase 2 will be included as a part of and implemented in conjunction with the Parties' joint petition for approval of the Amended Agreement, which the Parties will file not later than June 30, 2005, and will include the following areas:
    - (1) The area in and around Trilby currently served by PEF, as described in paragraph 2;
    - (2) the portion of the area near Seven Springs currently served by WREC, as described in paragraph 3; and
    - (3) the area known as Orangewood Mobile Home Park currently served by WREC, as described in paragraph 3.Phase 2 will also include the transfer of the approximately 194 Extra-Territorial Customers currently served by WREC, as described in paragraph 4.

6. The number of customers identified for each of the areas described in paragraphs 2, 3 and 4, particularly those areas to be implemented in Phase 2, are based on estimates that may require adjustment as ongoing field inventories are completed. If the actual number of customers subject to transfer within these areas varies from the estimates such that either Party is adversely affected relative to the other Party, the Parties agree to identify other areas in which Boundary Line modifications would restore the customer balance reflected in these estimates and upon which the Parties' settlement was reached. Any such areas so identified will be included in the Amended Agreement.
7. The distribution facilities of each Party used exclusively for providing service to customers transferred to the other Party pursuant to this Settlement Agreement or the Amended Agreement shall be transferred in conjunction with the transfer of customers. Compensation for such distribution facilities shall be paid in accordance with the following provision:

The receiving Party shall compensate the transferring Party in an amount based upon the replacement cost (new), less depreciation calculated on a straight line basis over the life of the asset (facility) as determined from the transferring Party's books and records. The replacement cost shall be determined by applying a cost escalator such as the Handy Whitman Index or a common engineering cost estimation methodology to the original cost, as long as both parties apply the same escalation method.

The distribution facilities subject to this paragraph include, without limitation, WREC's Pasco Well Field substation identified in paragraph 3(a). Upon Commission

approval of this Settlement Agreement, WREC shall assign to PEF its ownership, leasehold, easement and other interests, if any, in the substation's distribution facilities, the substation property, and the roadway providing ingress and egress thereto, and shall provide to PEF such other documents or transfer instruments as may be reasonably necessary to establish PEF's interest in the substation. WREC shall be paid for the transfer of its interests in such substation property and roadway in an amount to be determined by mutual agreement, in addition to the compensation WREC shall receive for the substation's distribution facilities provided for in this paragraph.

8. In addition to the areas described in paragraphs 2 and 3, WREC and PEF recognize the existence of other areas covered by the Existing Agreements that may also warrant Territorial Boundary Line modifications due to various conditions which have arisen or changed since the Boundary Lines were initially established. These additional Boundary Line modifications will be included in the Amended Agreement as they are identified by the Parties.
9. This Settlement Agreement is expressly conditioned upon approval in its entirety by a final order of the Commission. In the event such approval is denied by the Commission, this Settlement Agreement shall be null and void, and of no further force or effect.
10. Except as amended, revised, or otherwise provided for by this Settlement Agreement, the terms and conditions of the Existing Agreements shall remain in full force and effect until such time as this Settlement Agreement and the Existing


Agreements are subsumed within, and amended, restated and consolidated by the Amended Agreement. Until such time, in the event of any conflict or inconsistency between this Settlement Agreement and any of the Existing Agreements, the terms and conditions of this Settlement Agreement shall prevail.

11. The Parties agree that this Settlement Agreement resolves all outstanding issues between the Parties currently pending before the Commission in Docket No. 040133-EU, and that upon approval of the Agreement as provided herein and the consent of the intervenor, Majestic Oaks Partners, LLC, the docket should be closed by the Commission.
12. This Settlement Agreement may be executed in counterpart originals, and a facsimile of an original signature will be deemed an original.


In Witness Whereof, the Parties evidence their acceptance and agreement with the provisions of this Settlement Agreement by the signatures of their duly authorized representatives.

Dated April 28, 2005.

**WITHLACOOCHIE RIVER ELECTRIC  
COOPERATIVE, INC.**

By   
Billy E. Brown  
Executive Vice President  
and General Manager

**PROGRESS ENERGY FLORIDA, INC.**

By   
Vincent M. Dolan  
Vice President



---

ORDER NO. PSC-05-0965-PAA-EU  
DOCKET NO. 040133-EU  
PAGE 14

Appendix 1

EXHIBIT A

---

**General Highway Maps for  
Hernando and Pasco Counties**  
depicting modified territorial boundary lines

---

STATE OF FLORIDA



OFFICE OF COMMISSION CLERK  
ANN COLE  
COMMISSION CLERK

**Public Service Commission**

\*\*\*\*\*

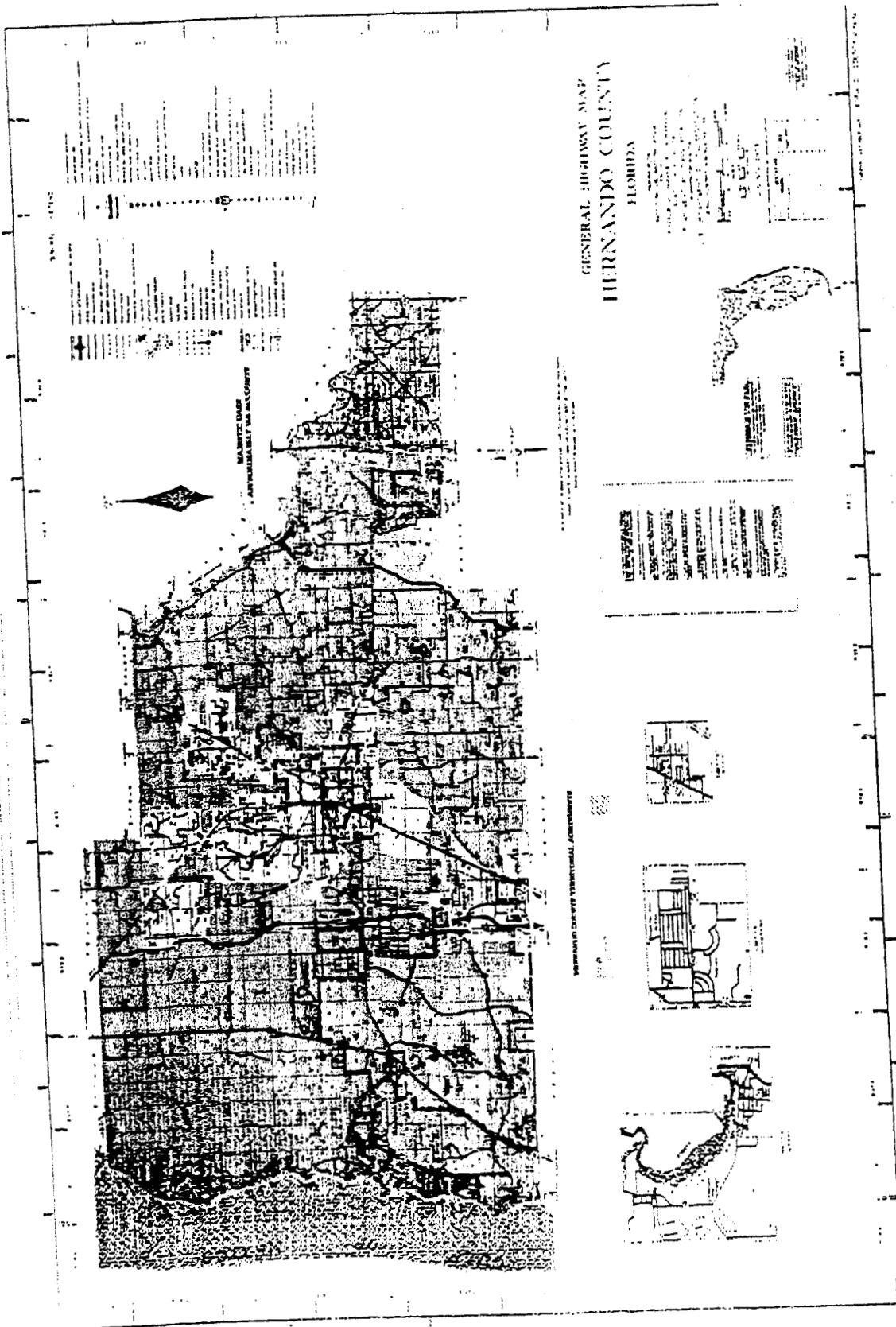
**Maps**

**Docket No. :** 040133-EU


**Docket Title:** Petition of Withlacoochee River Electric Cooperative, Inc. to modify territorial agreement or, in the alternative, to resolve territorial dispute with Progress Energy Florida, Inc. in Hernando County.

***DN 11553-05: WREC/PROGRESS (BURNETT, ARMSTRONG) - SECOND JOINT PETITION TO APPROVE AMENDED AND CONSOLIDATED TERRITORIAL AGREEMENT AND TO IMPLEMENT PHASE II OF SETTLEMENT AGREEMENT. [THIS MAP PORTION NOT IN PDF.]***

***[CLK NOTE: MAP CAN BE FOUND IN MAPS MICROFILM.]***



## Appendix 1



STATE OF FLORIDA



OFFICE OF COMMISSION CLERK  
ANN COLE  
COMMISSION CLERK

**Public Service Commission**

\*\*\*\*\*

**Maps**

**Docket No. :** 040133-EU

**Docket Title:** Petition of Withlacoochee River Electric Cooperative, Inc. to modify territorial agreement or, in the alternative, to resolve territorial dispute with Progress Energy Florida, Inc. in Hernando County.

***DN 11553-05: WREC/PROGRESS (BURNETT, ARMSTRONG) - SECOND JOINT PETITION TO APPROVE AMENDED AND CONSOLIDATED TERRITORIAL AGREEMENT AND TO IMPLEMENT PHASE II OF SETTLEMENT AGREEMENT. [THIS MAP PORTION NOT IN PDF.]***

***[CLK NOTE: MAP CAN BE FOUND IN MAPS MICROFILM.]***

**EXHIBIT A**

---

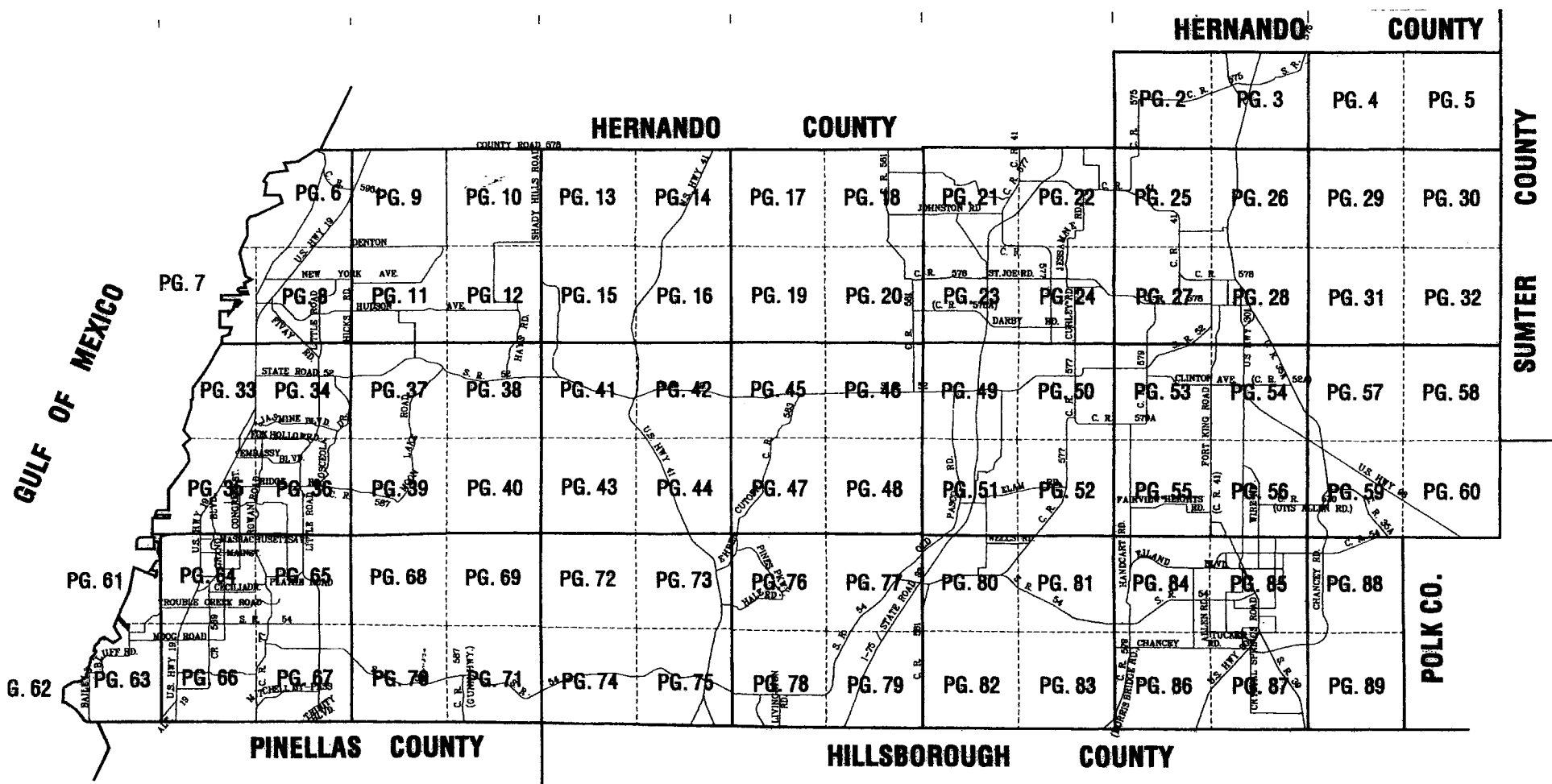
---

**MAPS DEPICTING THE TERRITORIAL BOUNDARY  
LINES AND SERVICE TERRITORIES OF  
THE COOPERATIVE AND THE COMPANY**

---

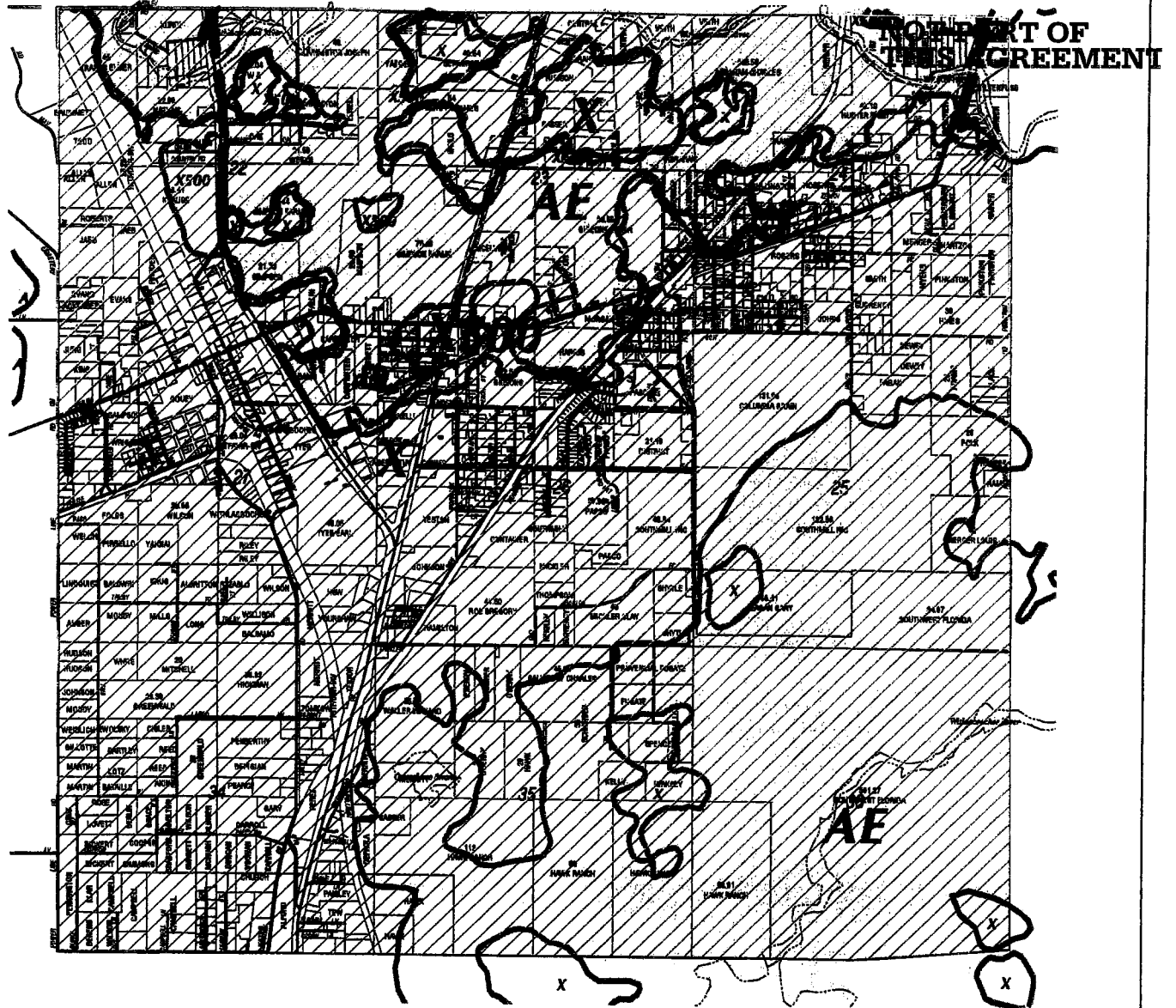
---

[illegible]







PASCO COUNTY  
TWP. 23S-RNG 21E.

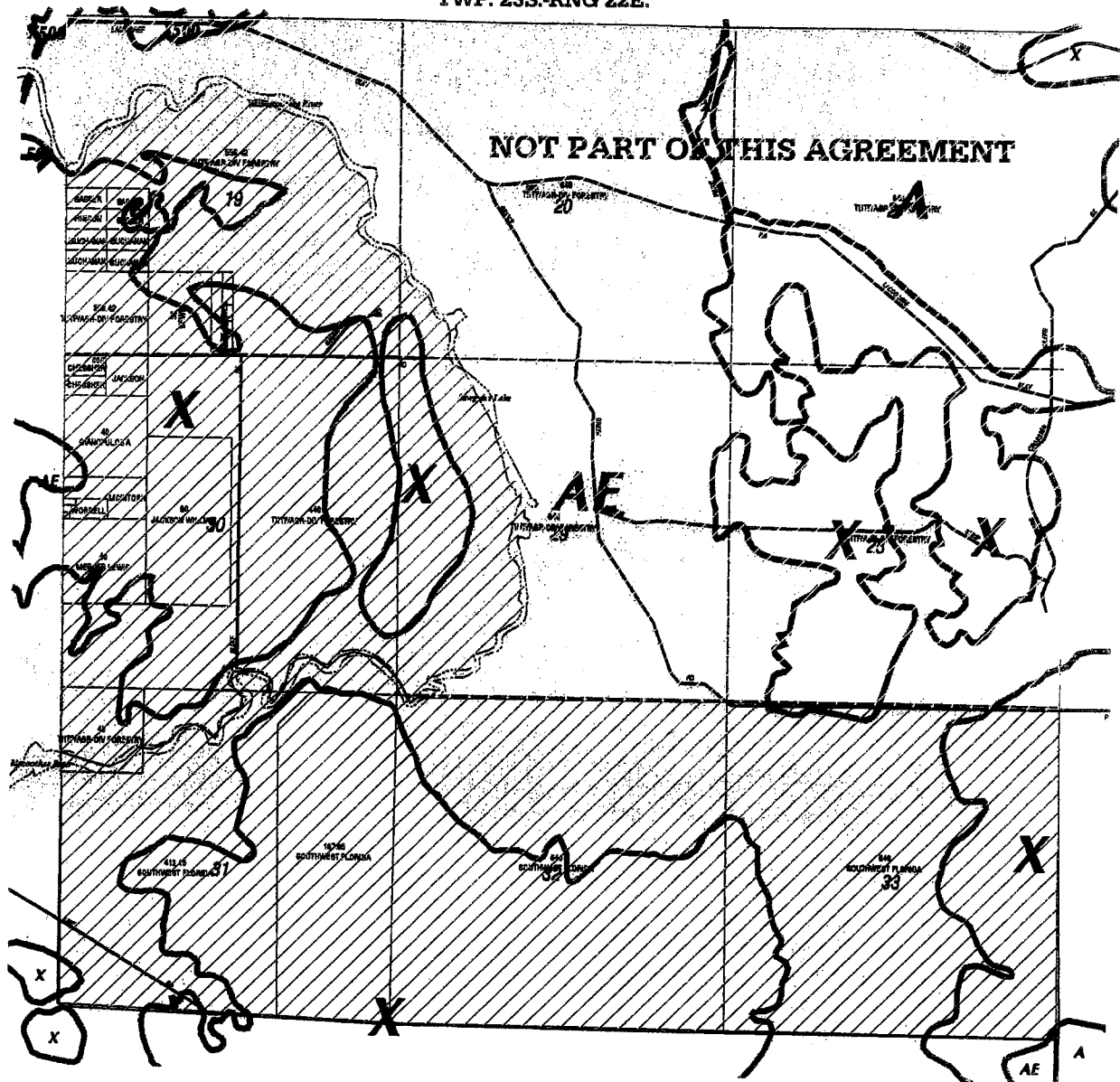




03

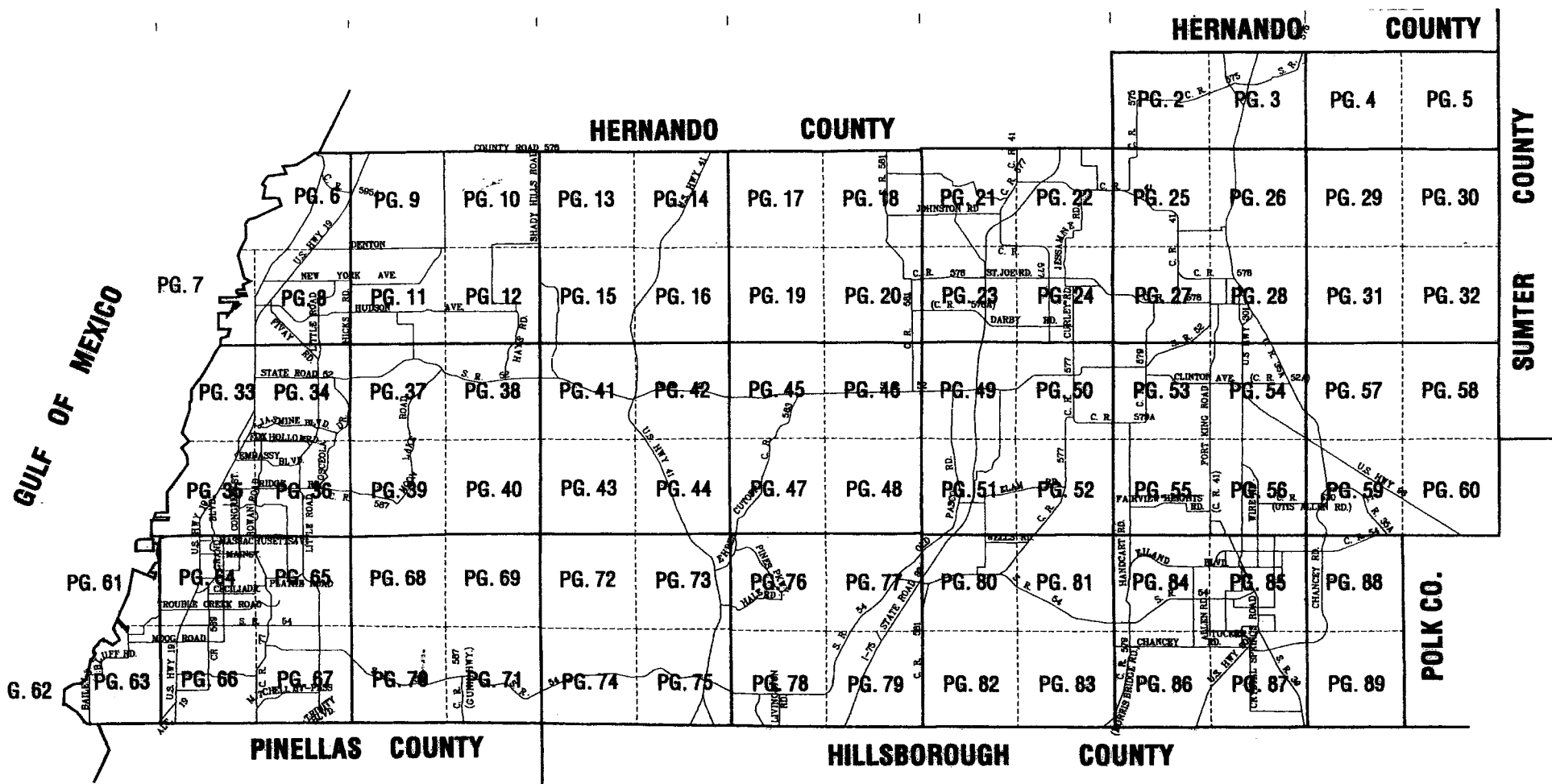
-  WITHLACOOCHIEE RIVER ELECTRIC
-  PROGRESS ENERGY



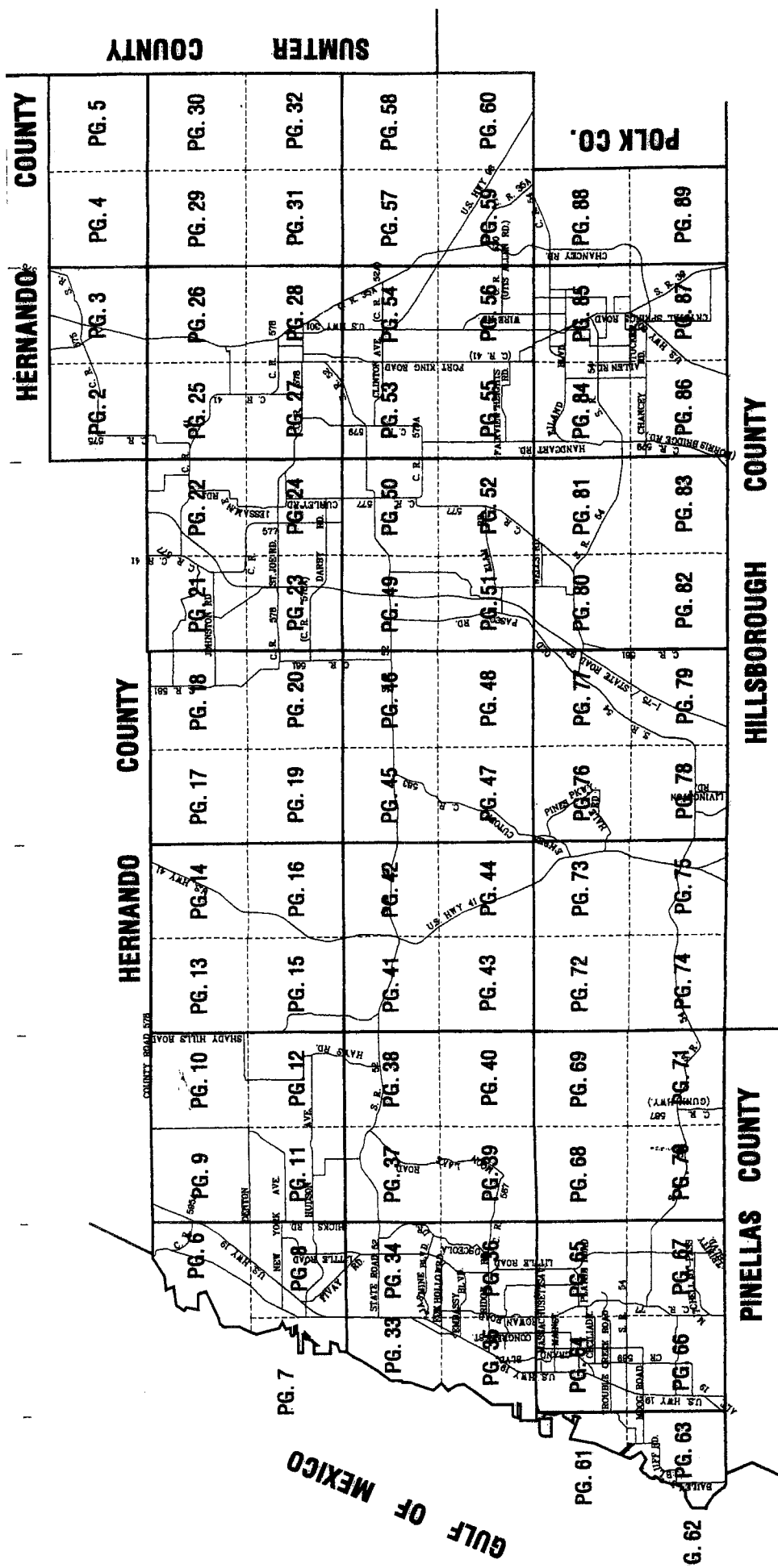
PASCO COUNTY  
TWP. 23S.-RNG 22E.



-  WITHLACOOCHEE RIVER ELECTRIC
-  PROGRESS ENERGY



The map displays the Tithonus-Orin Forestry area, showing various land parcels and boundaries. The map is divided into several sections, some labeled with letters (A, AE, X) and numbers (22, 23, 24, 25, 26, 35, 36). A large, irregularly shaped area in the center is labeled "NOT PART OF THIS AGREEMENT". The map also shows a grid of smaller parcels, some labeled "TITHONUS-ORIN FORESTRY" and others "SOUTHERN PINE". The map is oriented with North at the top.



HERNANDO COUNTY

SUMTER COUNTY



POLK CO.

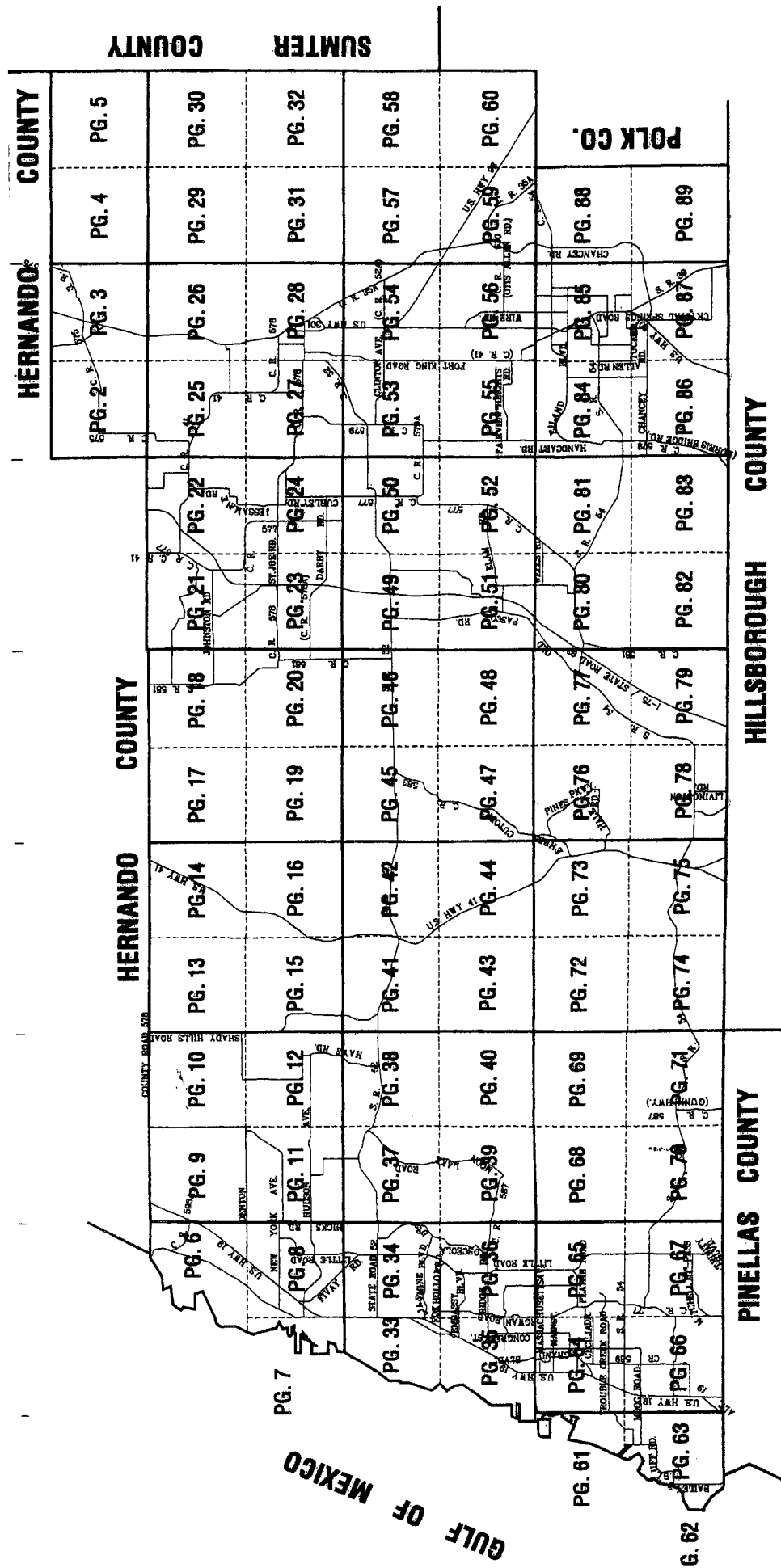
HILLSBOROUGH COUNTY

PINELLAS COUNTY



GULF OF MEXICO

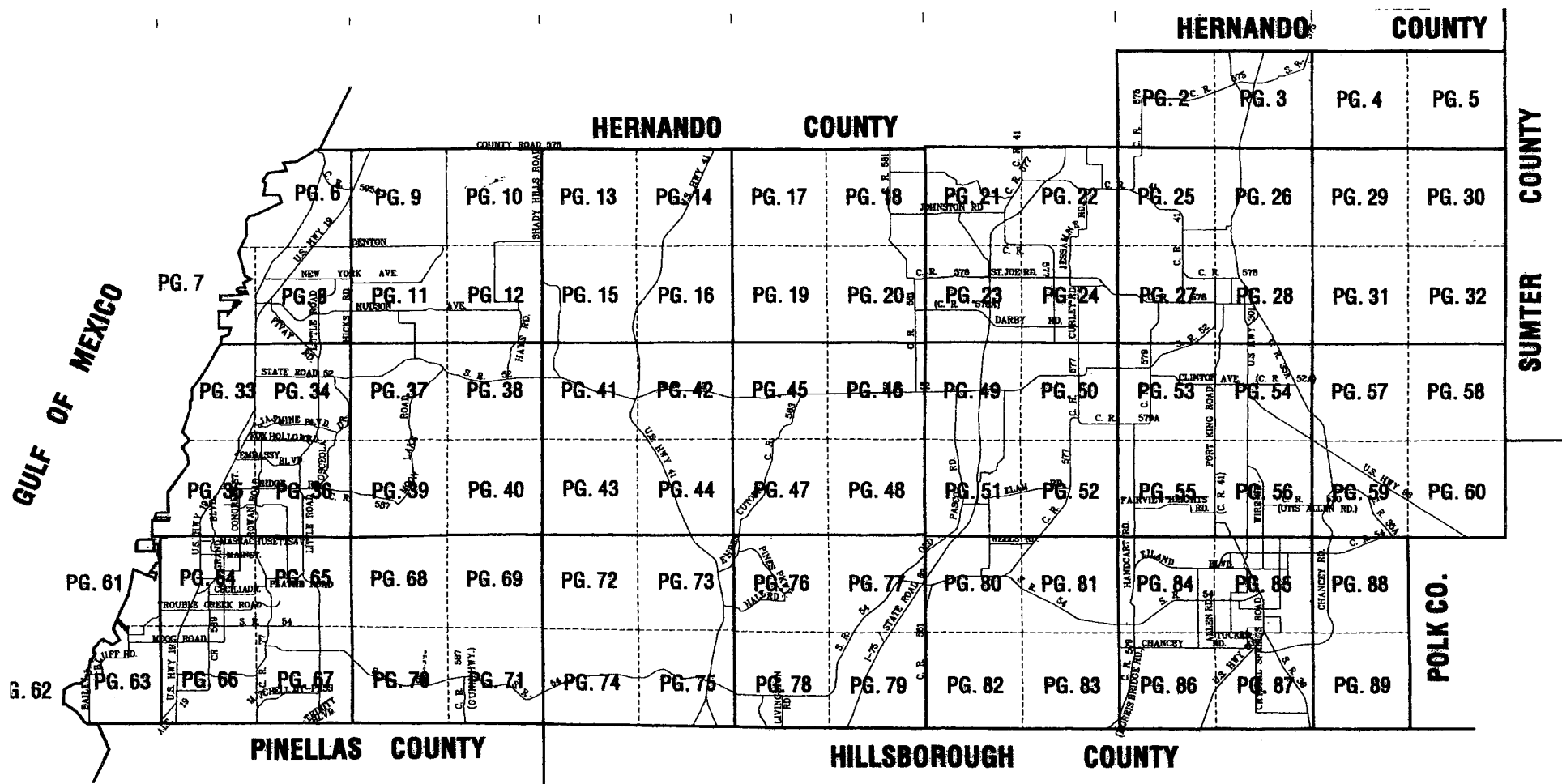
This is a detailed black and white map of the Jacksonville, Florida area. The map shows the St. Johns River flowing from the north towards the south. Major highways are depicted as thick lines. Various landmarks and areas are labeled, including 'VE' and '10' in large letters. A large, dark, irregular shape is overlaid on the map, possibly representing a specific area of interest or a redacted section. The map is oriented with North at the top.

 WITHLACOOCHIE RIVER ELECTRIC  
 PROGRESS ENERGY


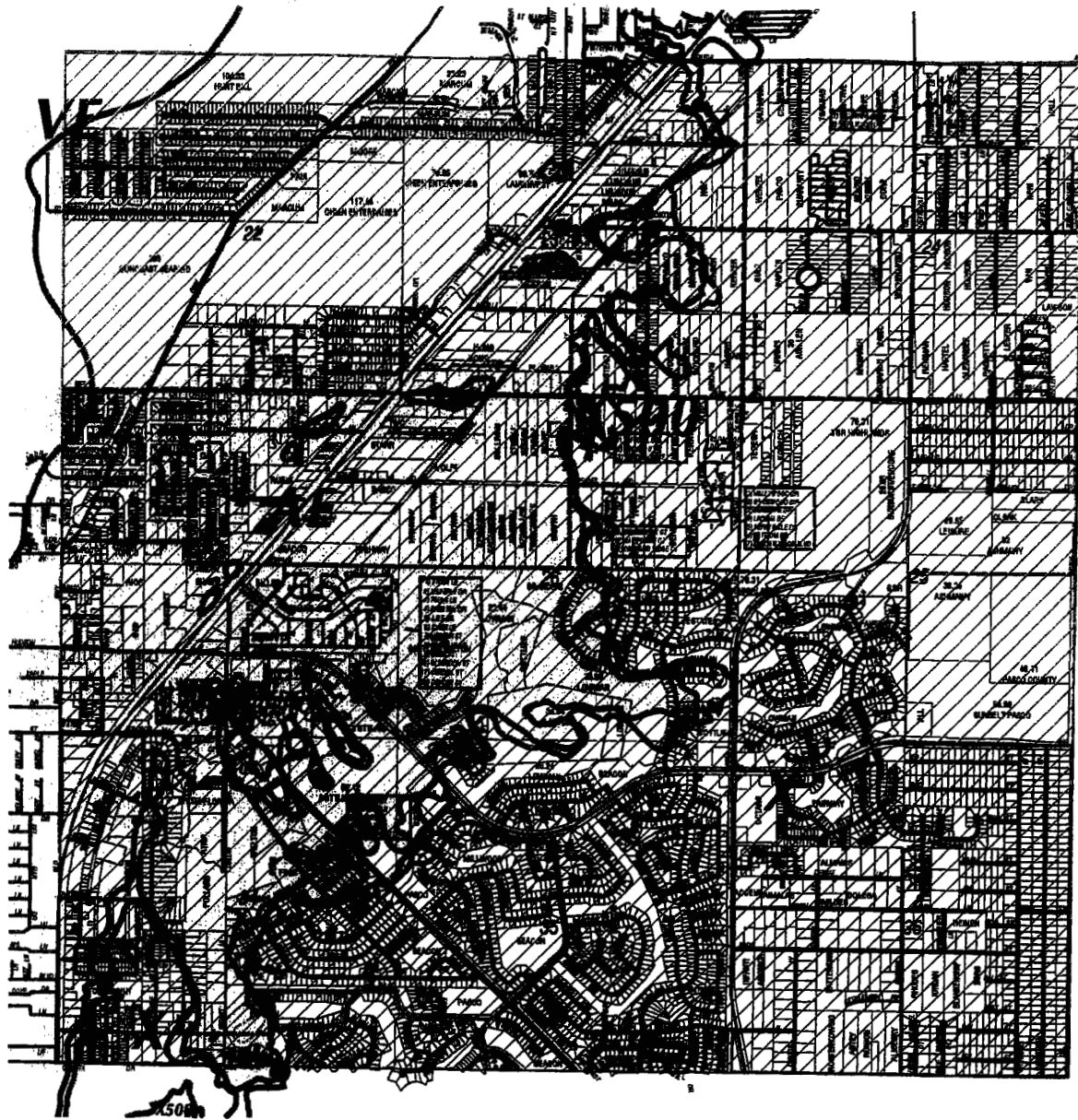


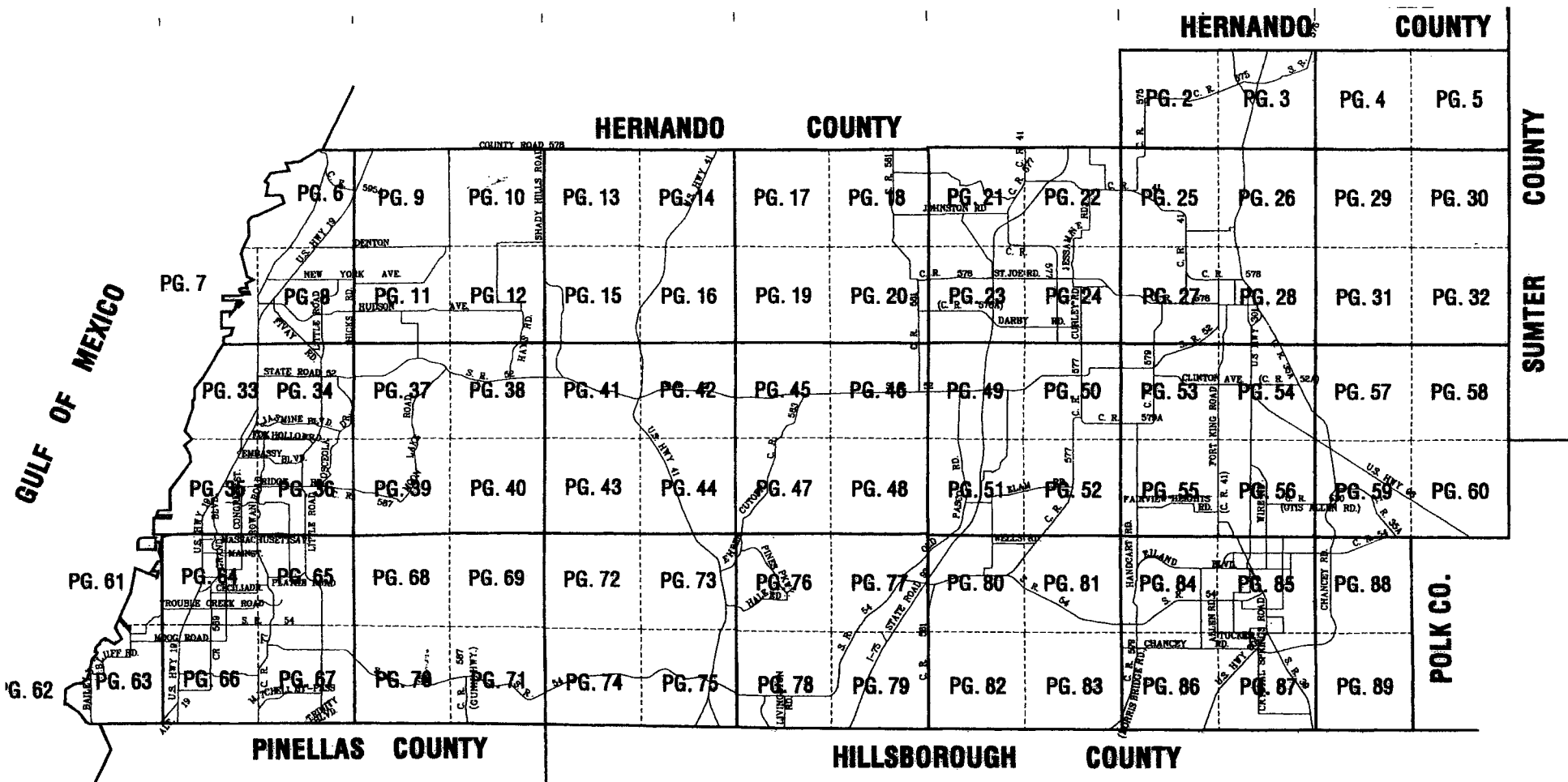


 WITHLACOOCHEE RIVER ELECTRIC  
 PROGRESS ENERGY



PASCO COUNTY  
TWP. 24S.-RNG 16E.





**HERNANDO COUNTY**

**HERNANDO COUNTY**

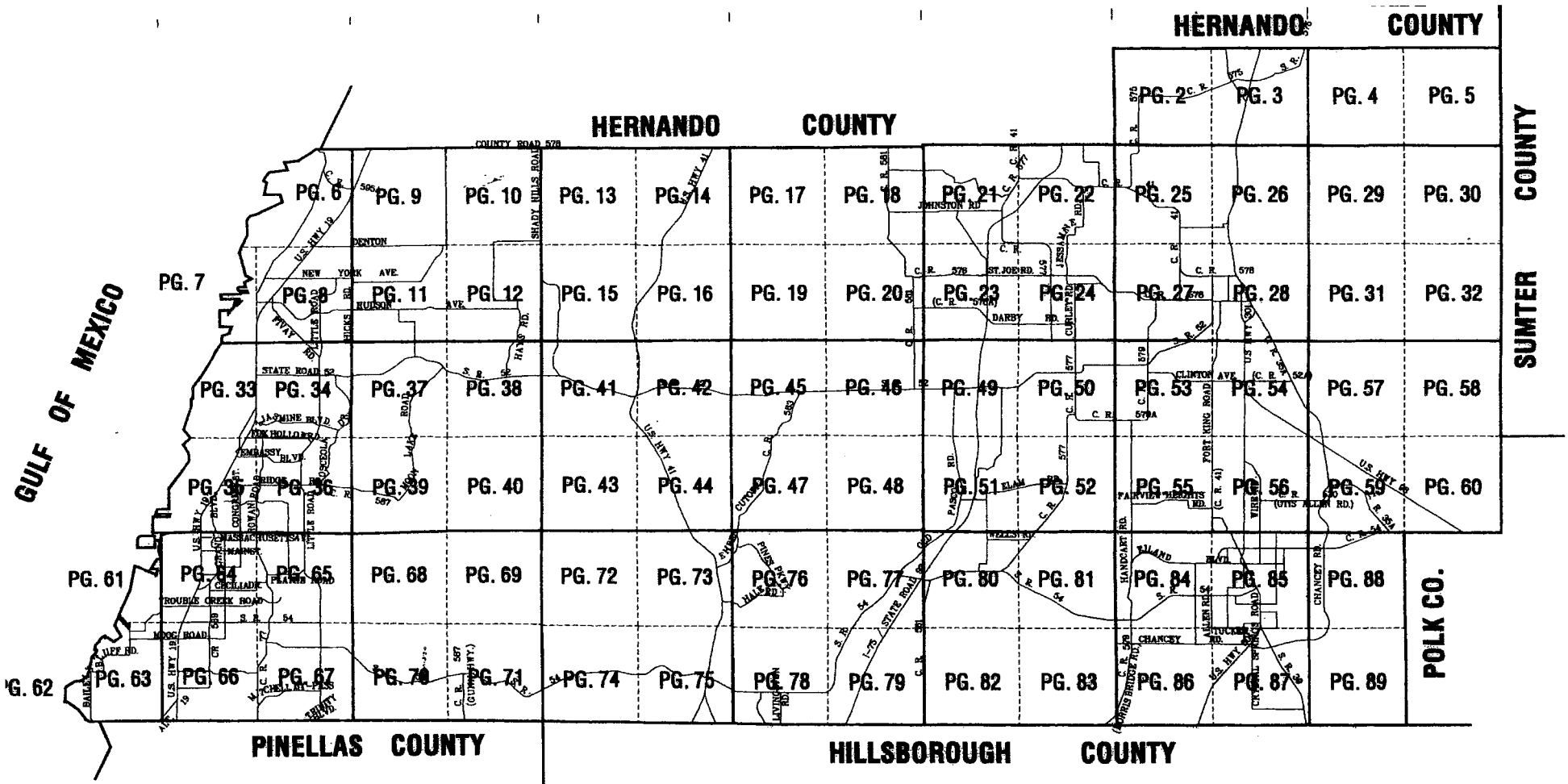
**SUMTER COUNTY**

**PINELLAS COUNTY**

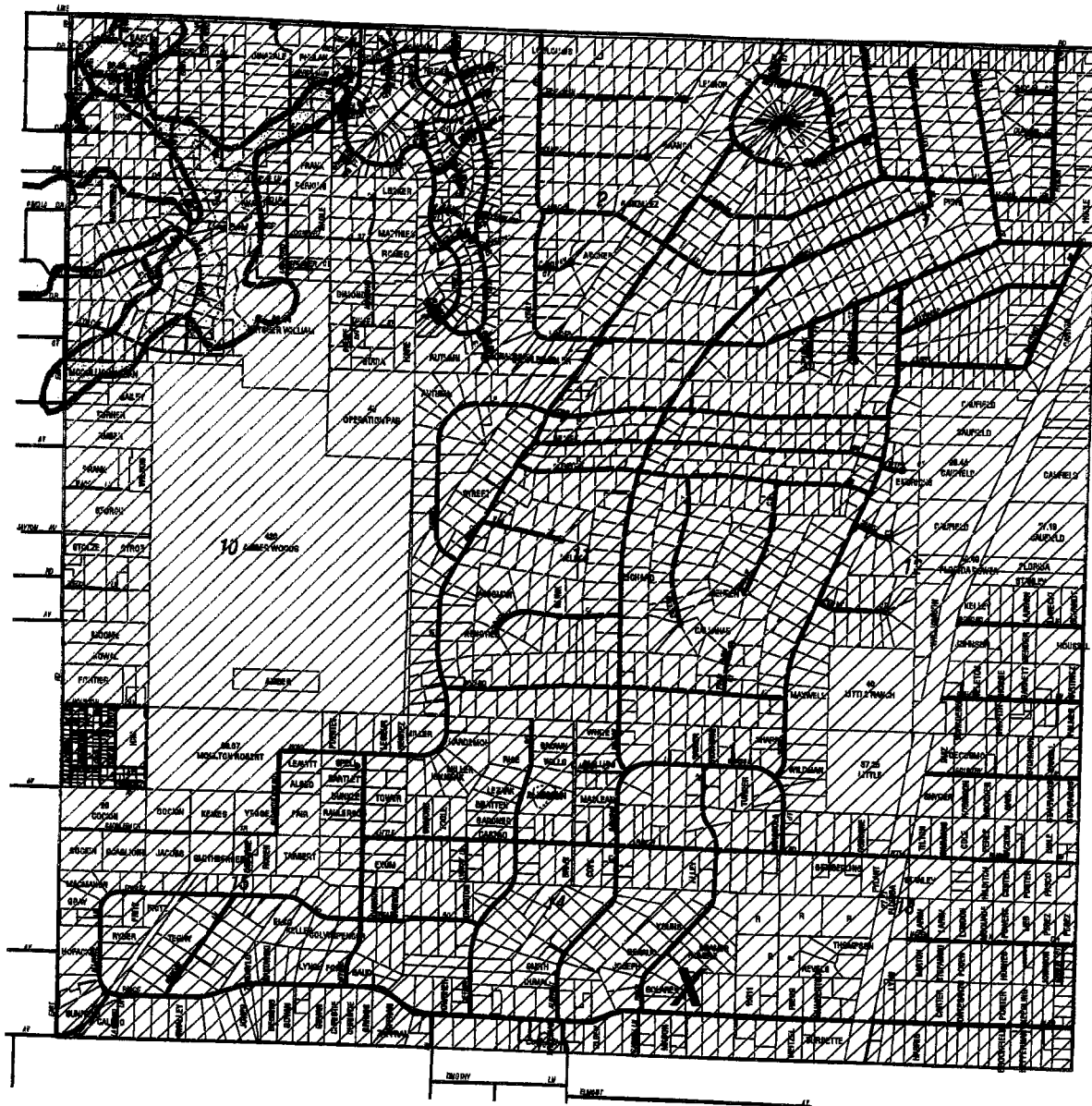
**HILLSBOROUGH COUNTY**



**POLK CO.**

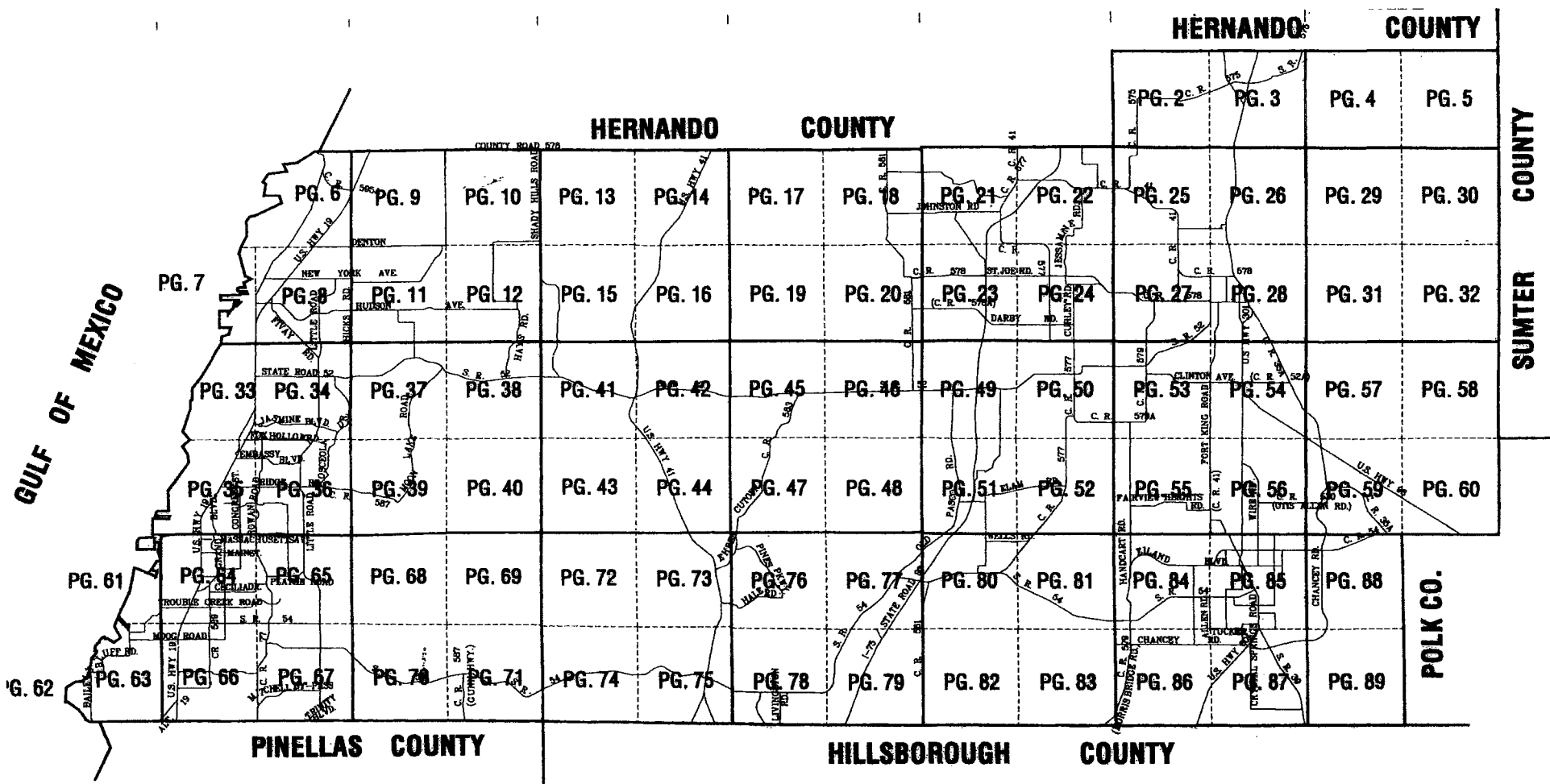




PASCO COUNTY  
TWP. 24S.-RNG 17E.



-  WITHLACOOCHEE RIVER ELECTRIC
-  PROGRESS ENERGY





This is a detailed cadastral map of TWP. 24S.-RNG. 17E. The map shows a grid of land parcels, many of which are labeled with names and numbers. The parcels are arranged in a regular grid pattern, with some parcels being larger than others. The map also shows roads, bridges, and other geographical features. The Hudson River is visible on the right side of the map. The map is oriented with North at the top.



The map displays the following page numbers in a grid:

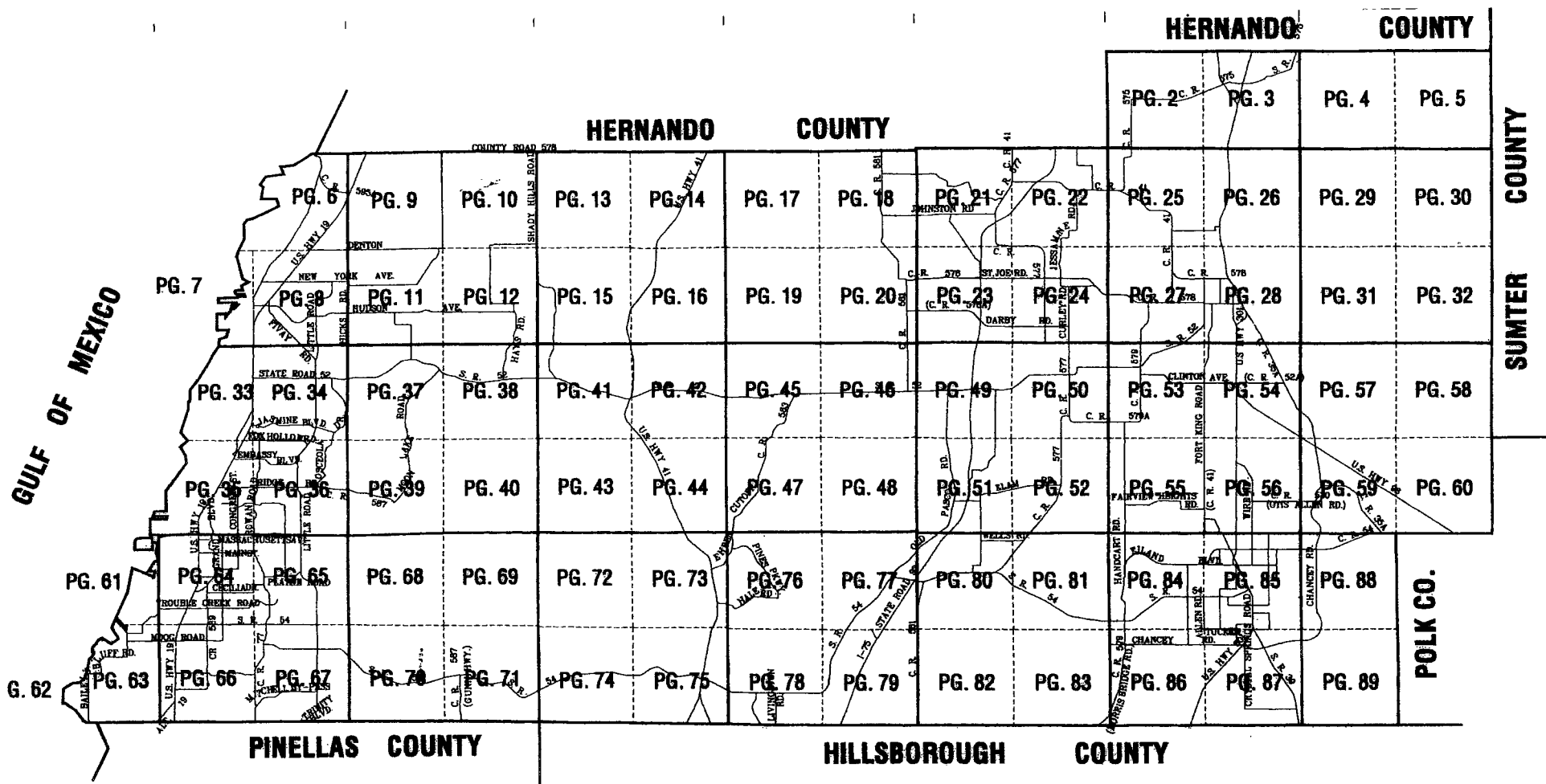
PG. 1	PG. 2	PG. 3	PG. 4	PG. 5
PG. 6	PG. 7	PG. 8	PG. 9	PG. 10
PG. 11	PG. 12	PG. 13	PG. 14	PG. 15
PG. 16	PG. 17	PG. 18	PG. 19	PG. 20
PG. 21	PG. 22	PG. 23	PG. 24	PG. 25
PG. 26	PG. 27	PG. 28	PG. 29	PG. 30
PG. 31	PG. 32	PG. 33	PG. 34	PG. 35
PG. 36	PG. 37	PG. 38	PG. 39	PG. 40
PG. 41	PG. 42	PG. 43	PG. 44	PG. 45
PG. 46	PG. 47	PG. 48	PG. 49	PG. 50
PG. 51	PG. 52	PG. 53	PG. 54	PG. 55
PG. 56	PG. 57	PG. 58	PG. 59	PG. 60

Geographical features and labels include: GULF OF MEXICO, SUMTER COUNTY, POLK CO., HILLSBOROUGH COUNTY, PINELLAS COUNTY, and various roads such as U.S. HWY 19, U.S. HWY 41, U.S. HWY 50, and various state and county roads.

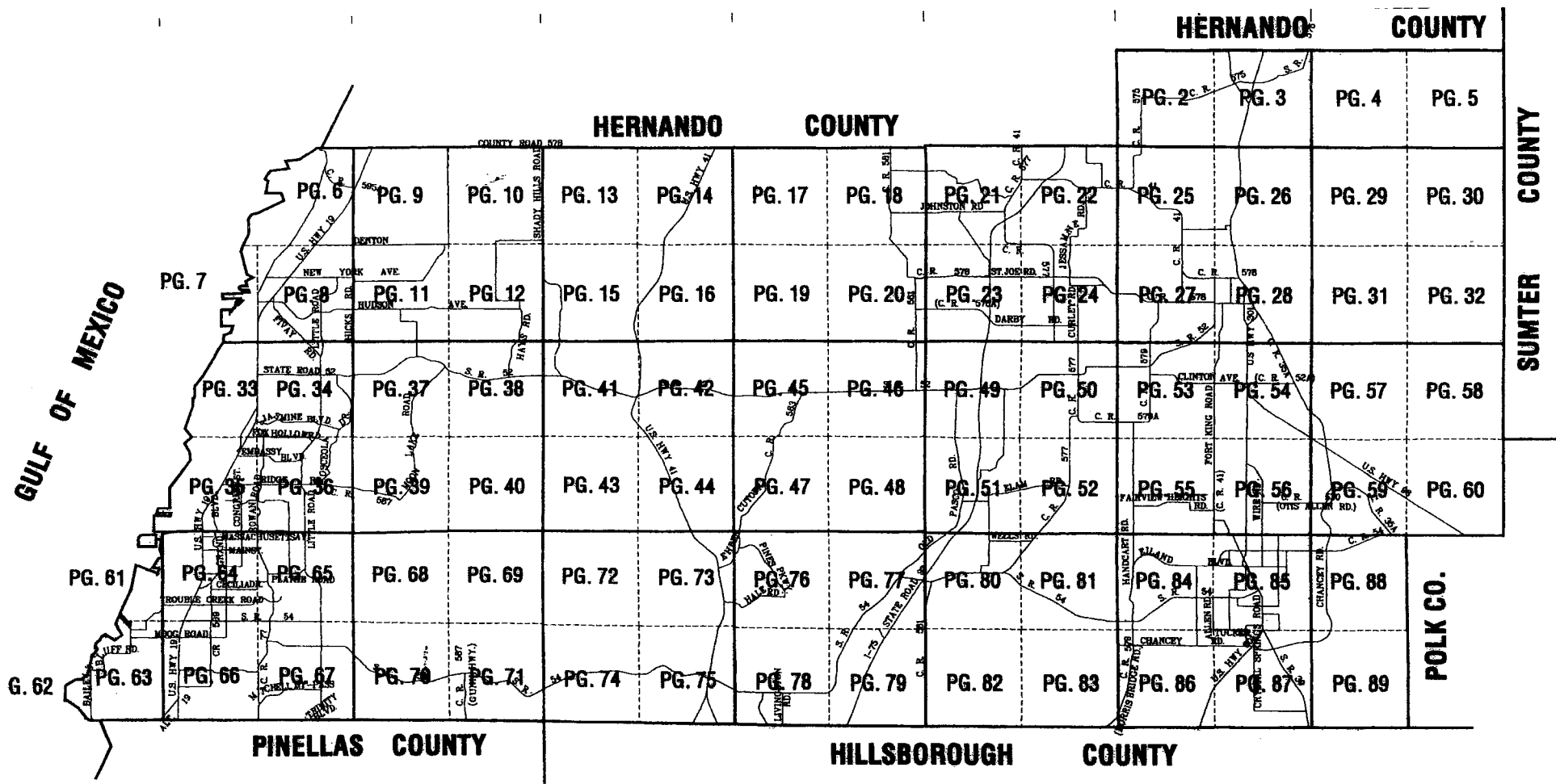
PASCO COUNTY  
TWP. 24S.-RNG 17E.



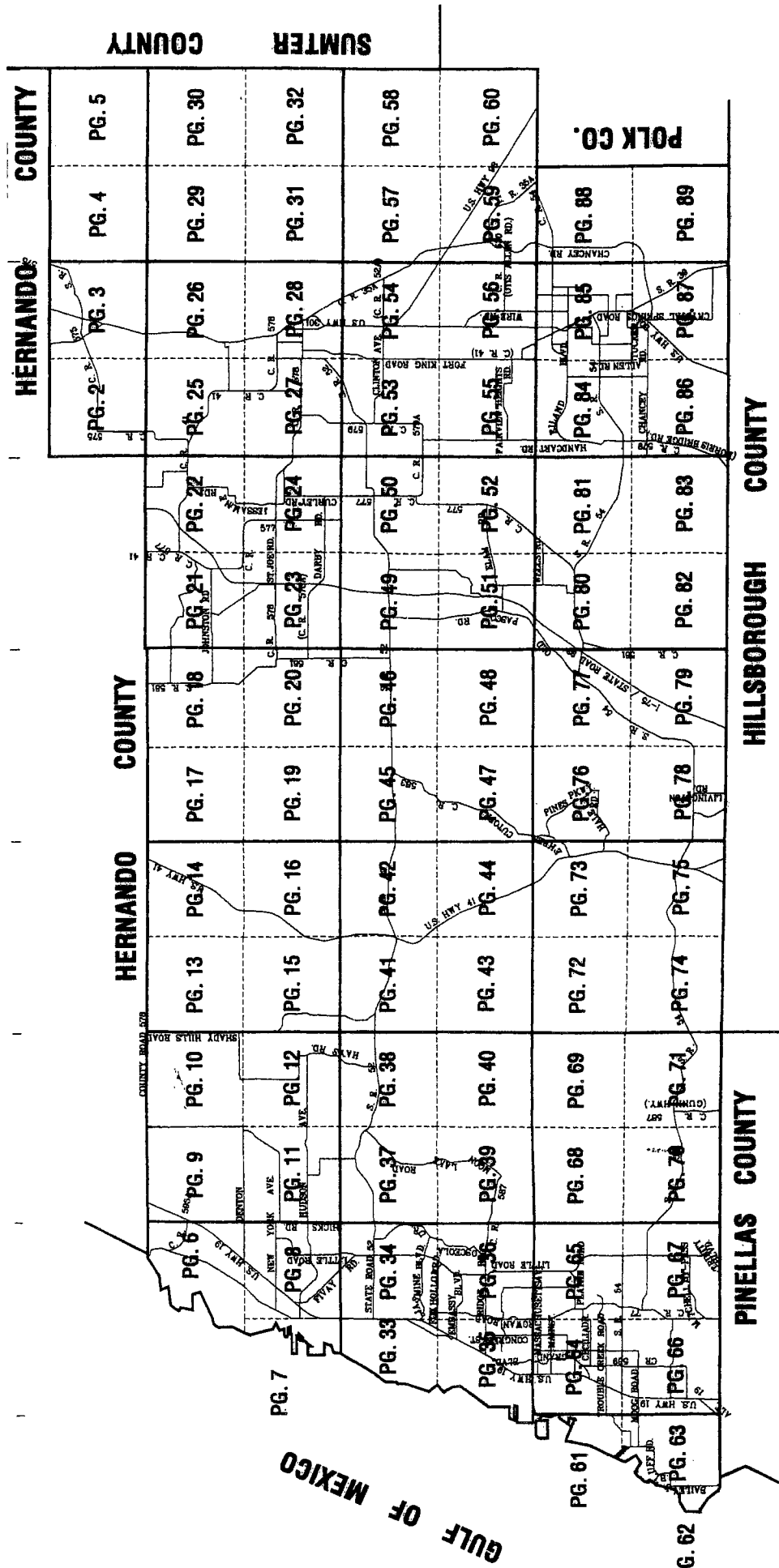
 WITHLACOOCHIEE RIVER ELECTRIC  
 PROGRESS ENERGY



This is a detailed map of the Port of Los Angeles and Long Beach area. The map shows a dense grid of streets, with major highways and freeways clearly marked. Key geographical features include the harbor, the Long Beach Peninsula, and the surrounding hills. The map is labeled with numerous street names, including Main Street, Harbor Drive, and various numbered streets. It also shows the locations of major ports, including the Port of Los Angeles and the Port of Long Beach. A scale bar at the bottom indicates distances in miles and kilometers. The map is oriented with North at the top.

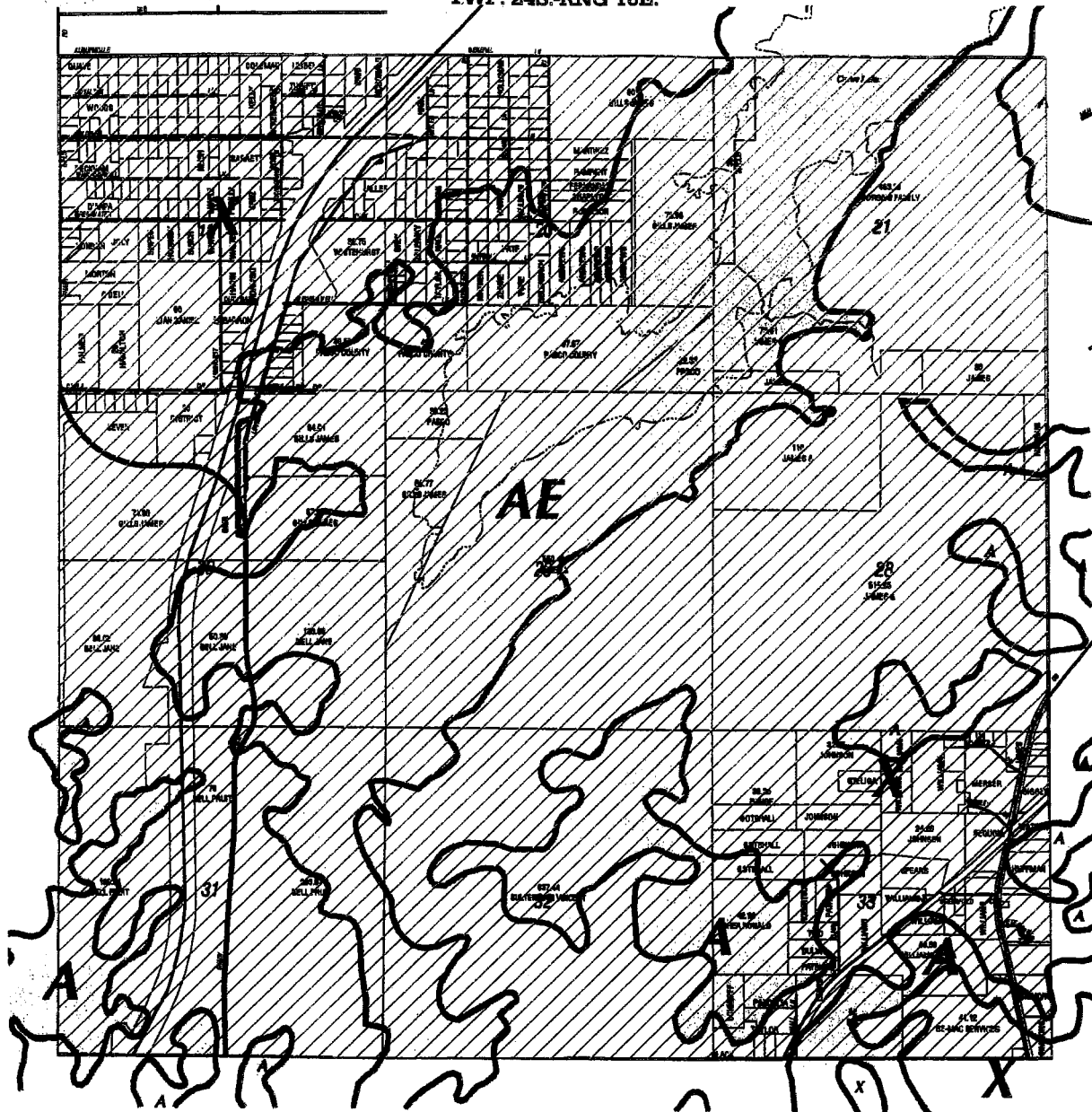








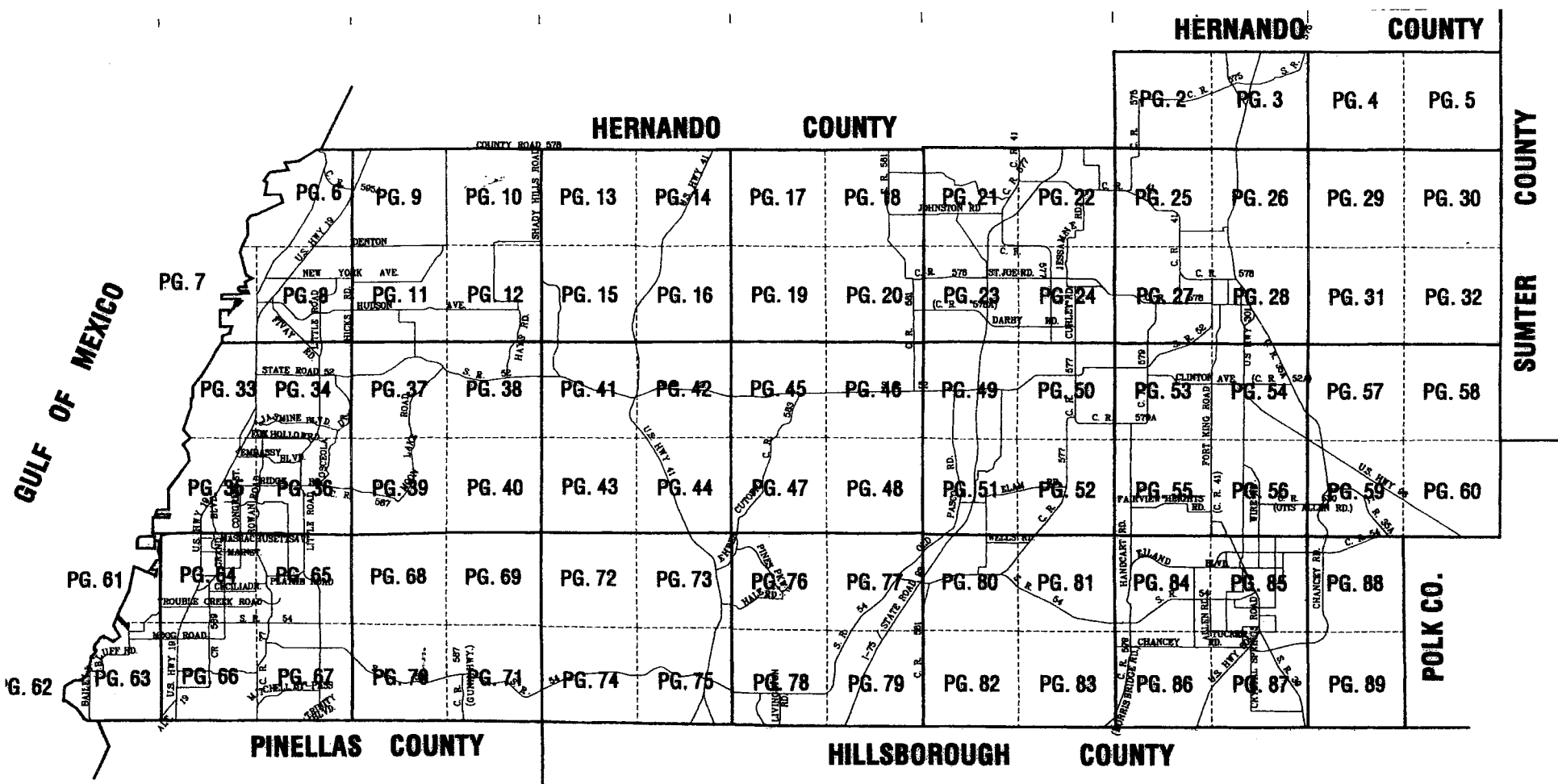
PASCO COUNTY  
TWP. 24S-RNG 18E.



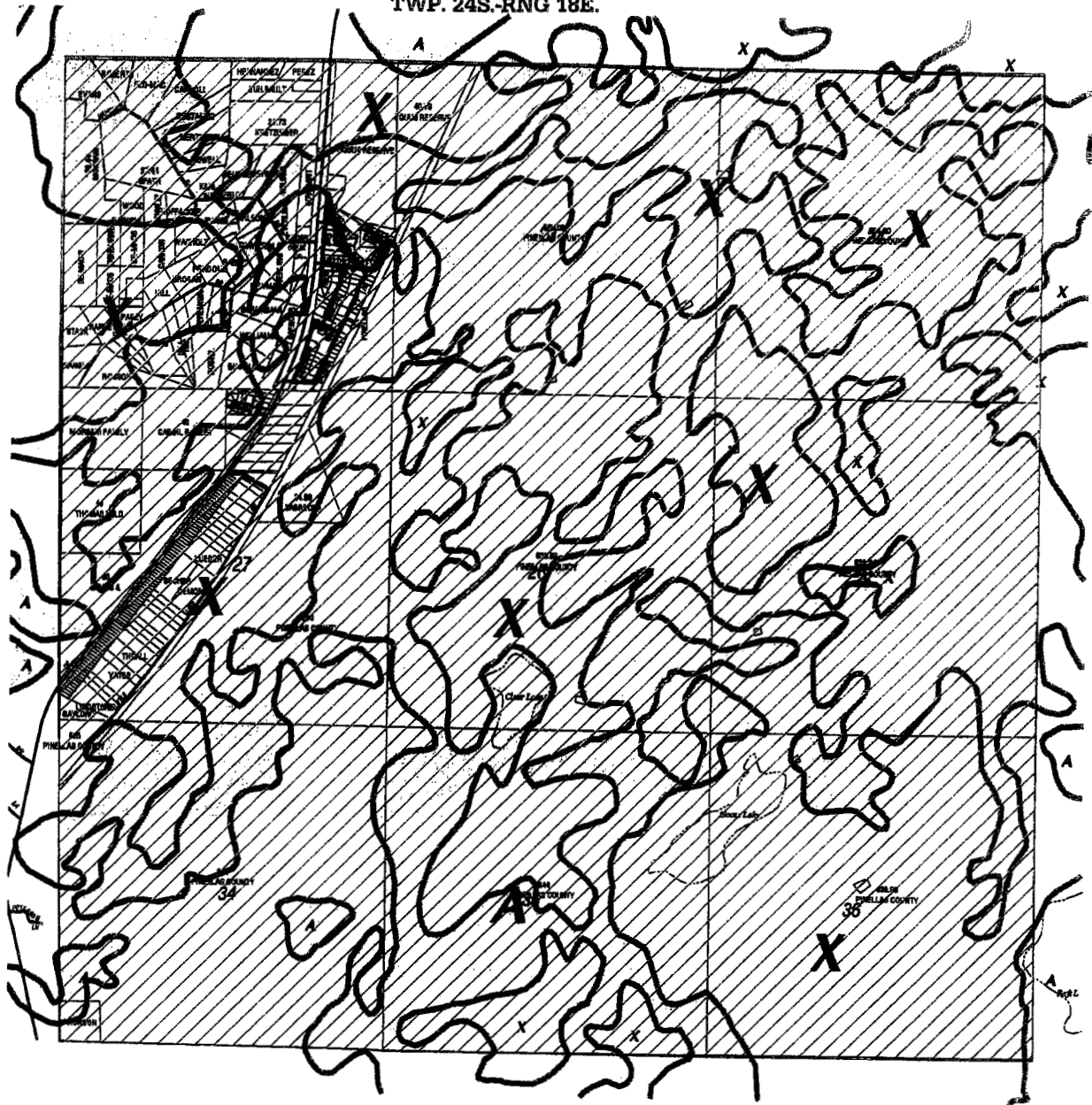
WITHLACOOCHEE RIVER ELECTRIC




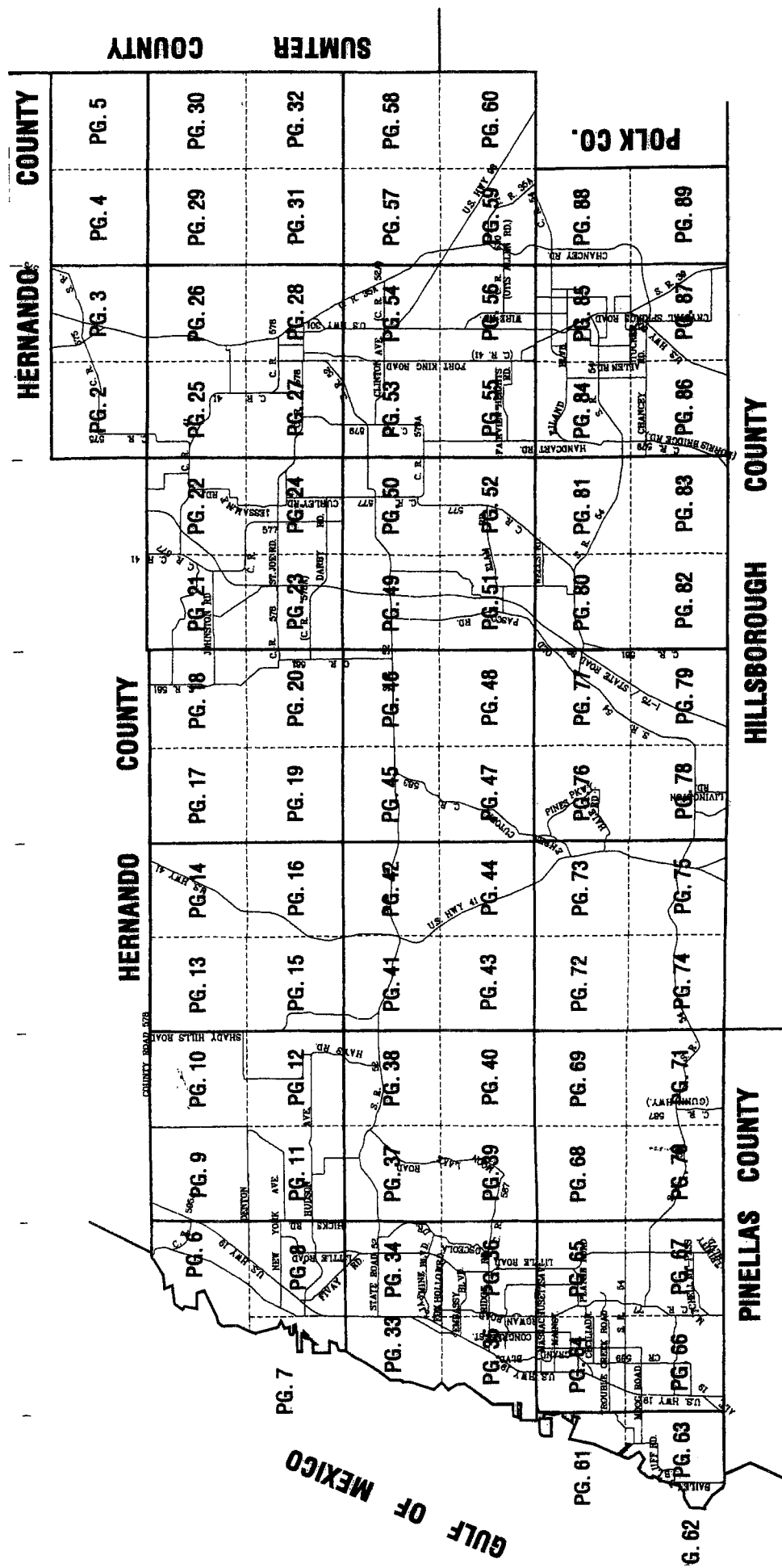
PROGRESS ENERGY



PASCO COUNTY  
TWP. 24S.-RNG 18E.



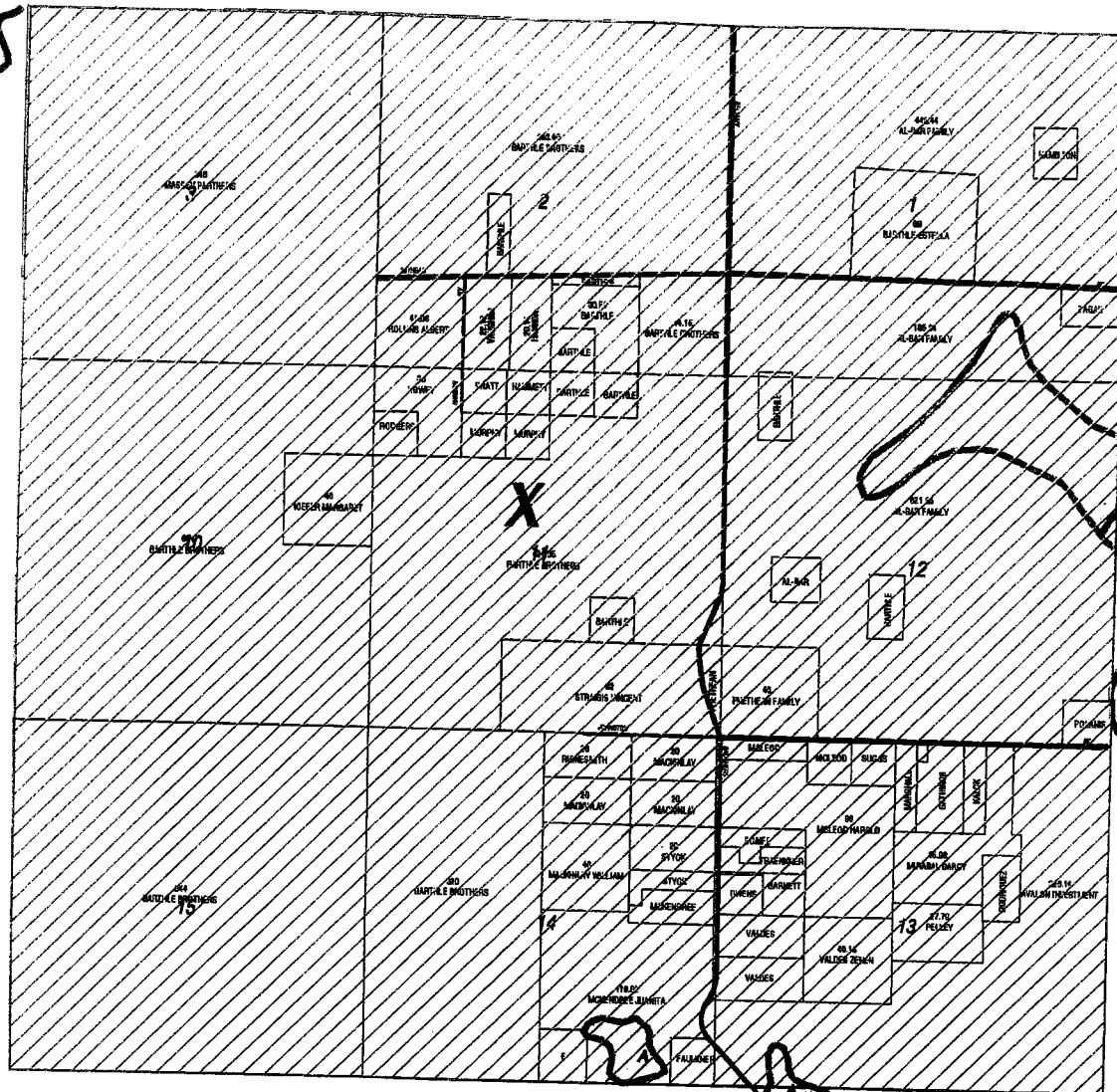
-  WITHLACOOCHIEE RIVER ELECTRIC
-  PROGRESS ENERGY



The map displays the Pine Bluff area in Arkansas, with the city limits clearly marked. The map includes labels for various locations such as Pine Bluff, Arkansas, and surrounding areas like Little Rock and Memphis. It also shows major roads and geographical features like the Mississippi River.

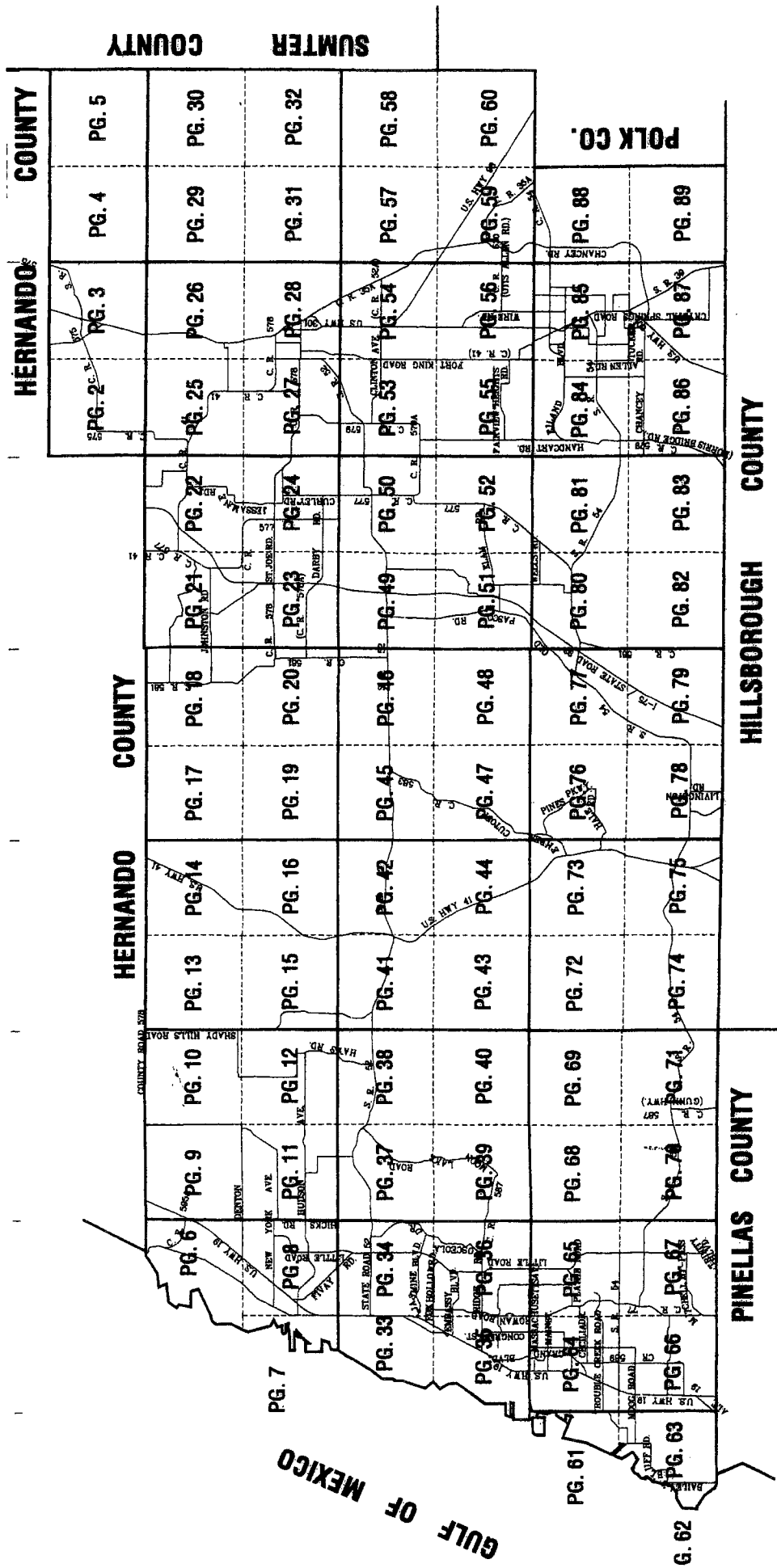
[illegible]

PASCO COUNTY  
TWP. 24S.-RNG 19E.



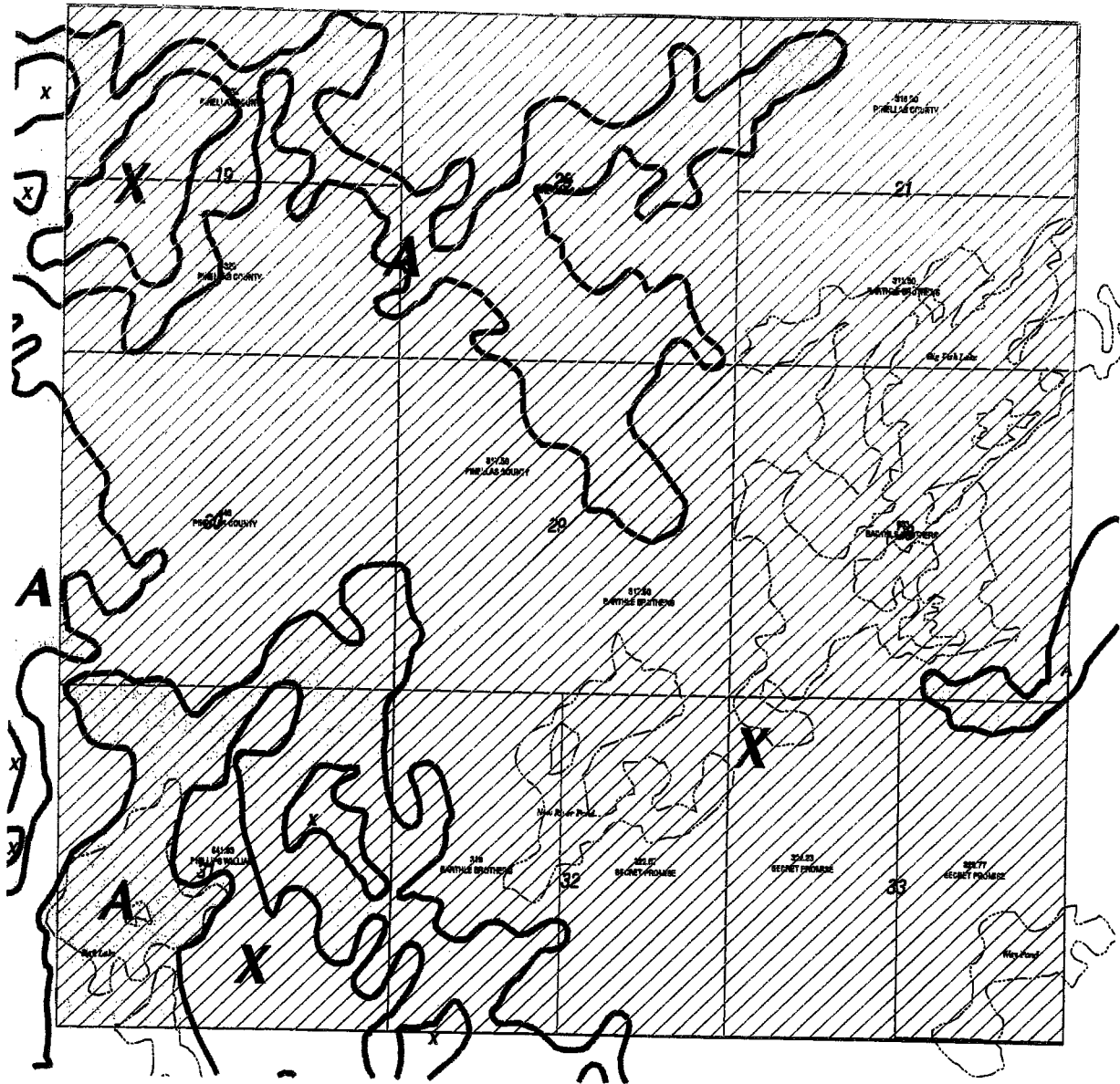
18

WITHLACOOCHIE RIVER ELECTRIC  
PROGRESS ENERGY

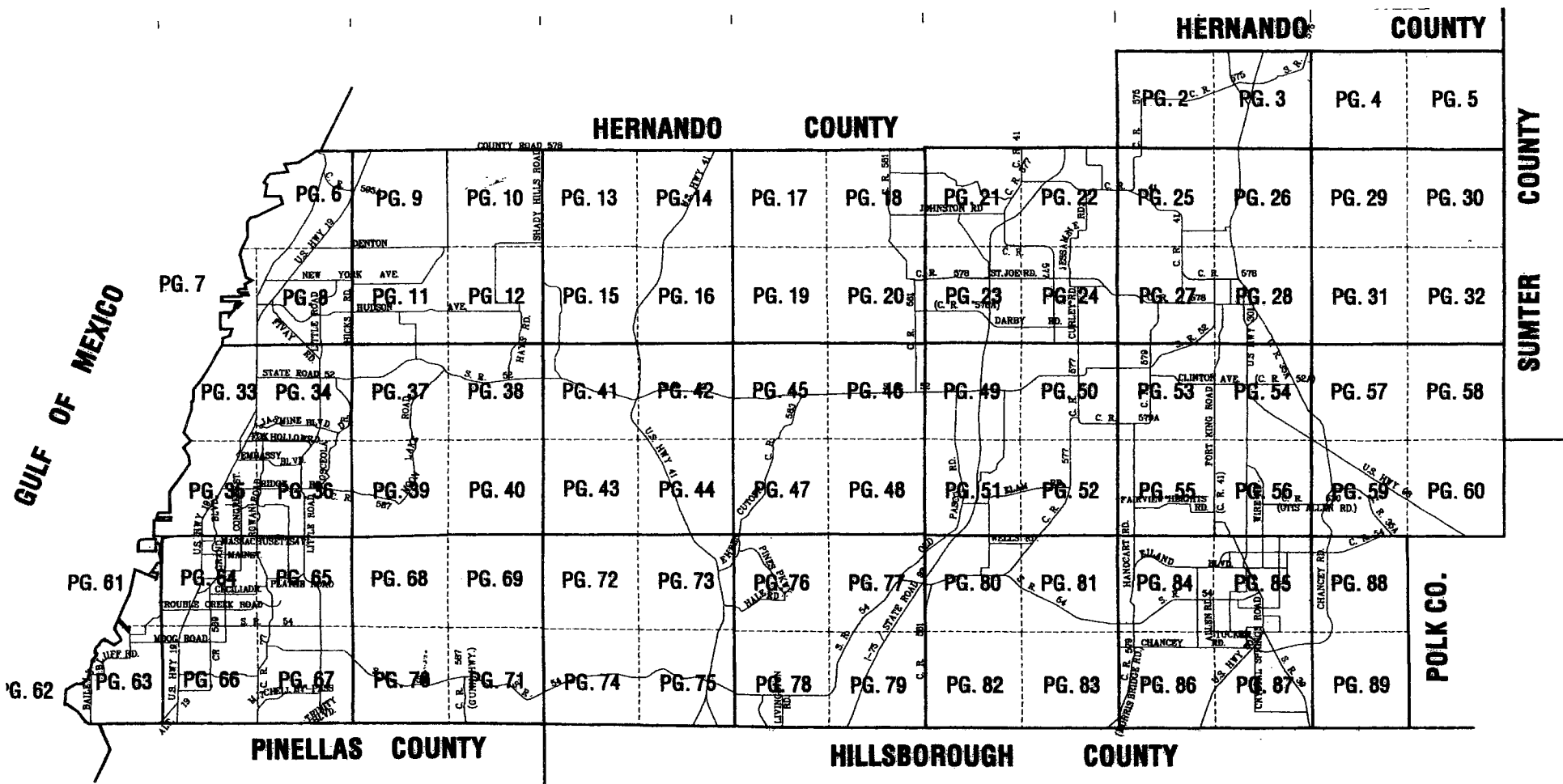




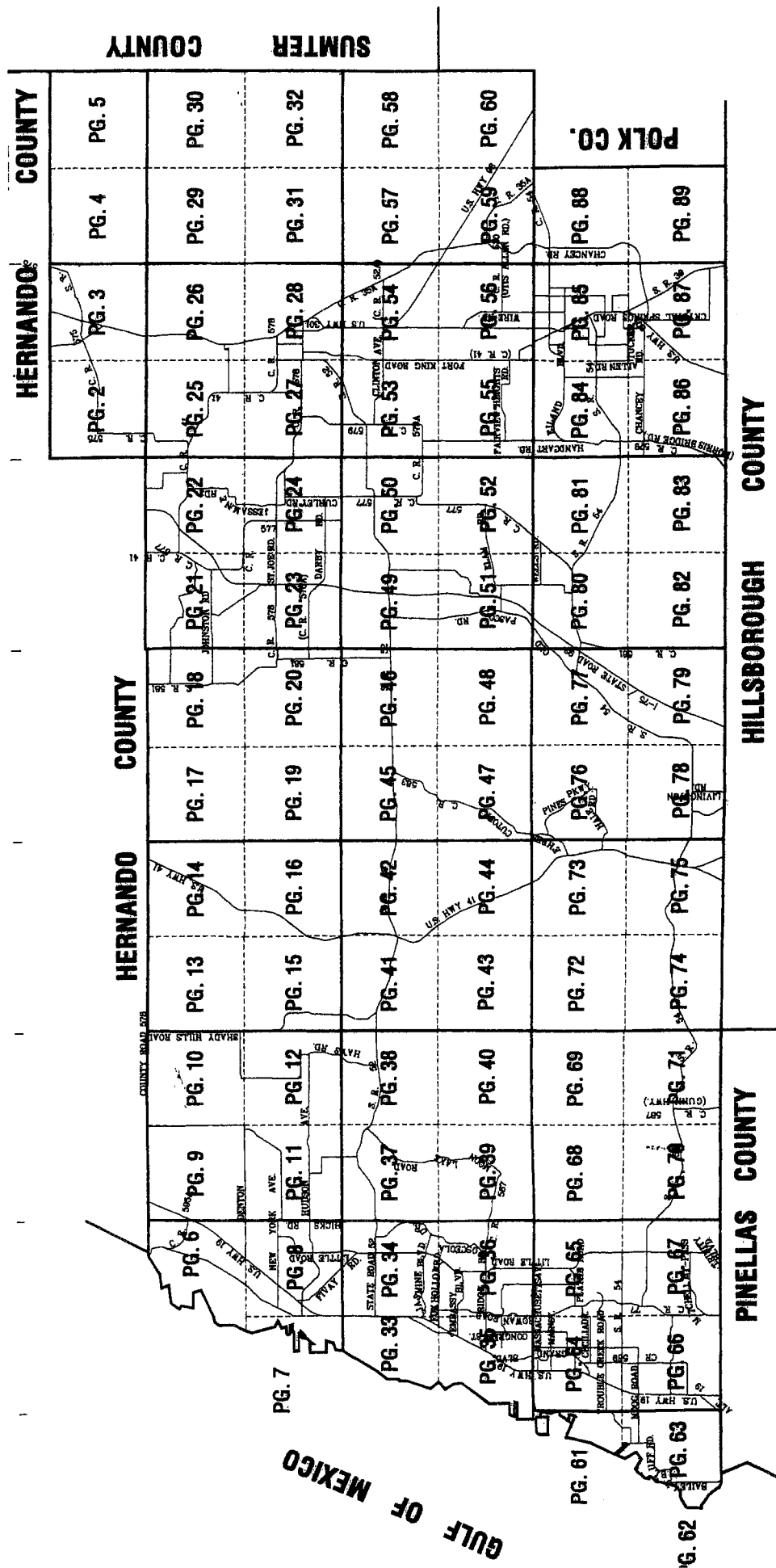
PASCO COUNTY  
TWP. 24S.-RNG 19E.



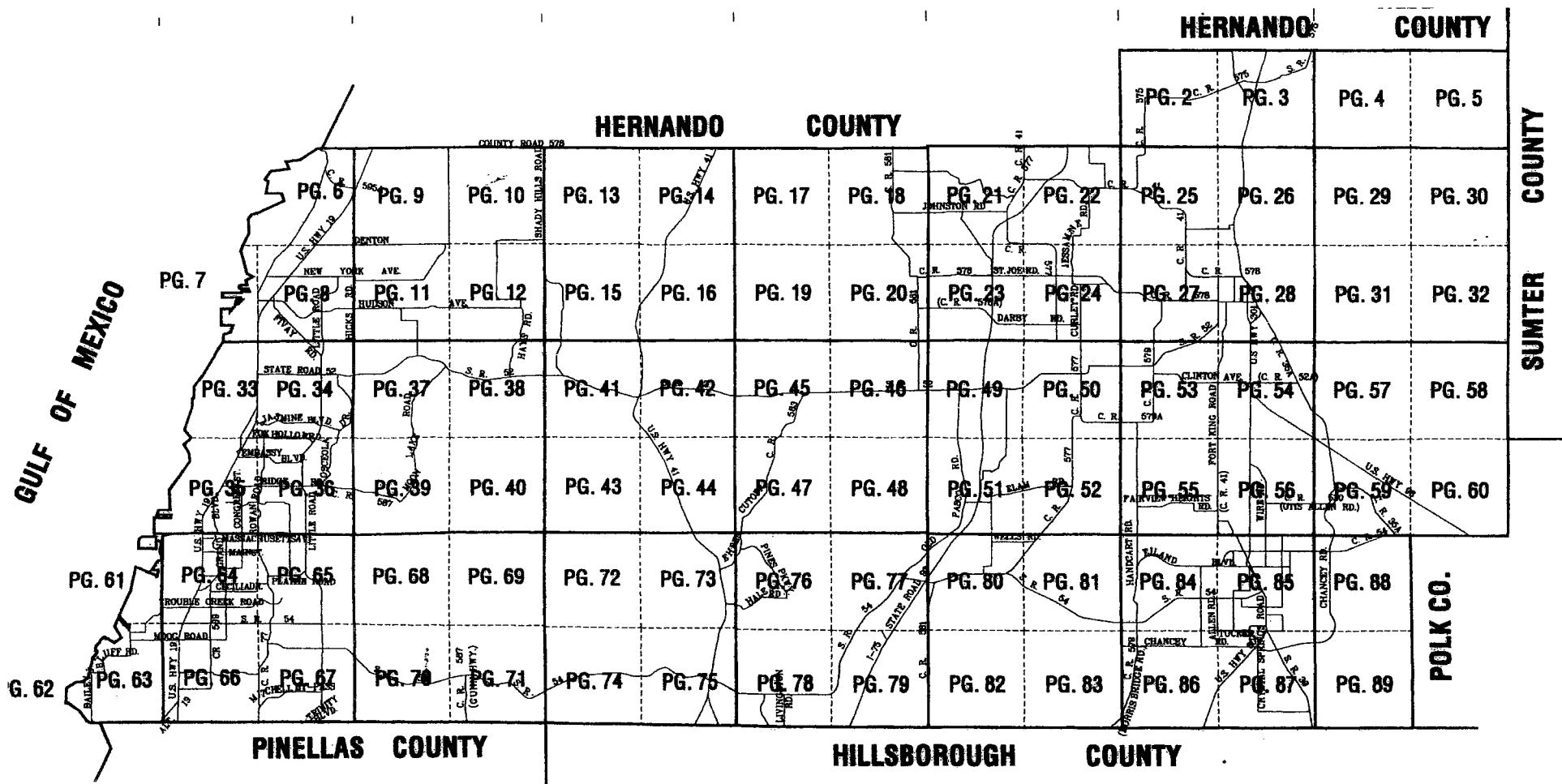
WITHLACOOCHIEE RIVER ELECTRIC  
PROGRESS ENERGY









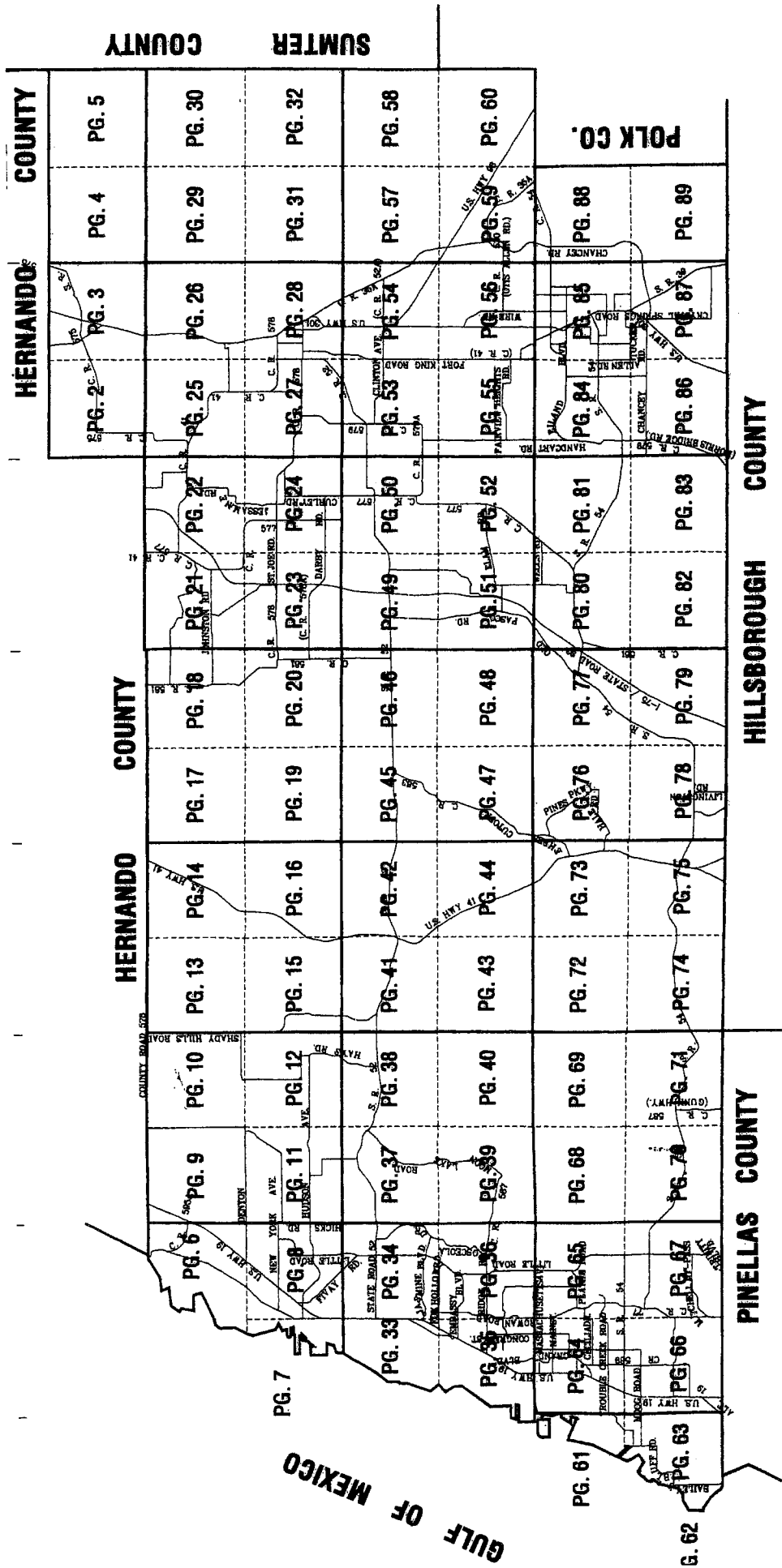


[illegible]

[illegible]



[illegible]



HERNANDO COUNTY

HERNANDO COUNTY

SUMTER COUNTY

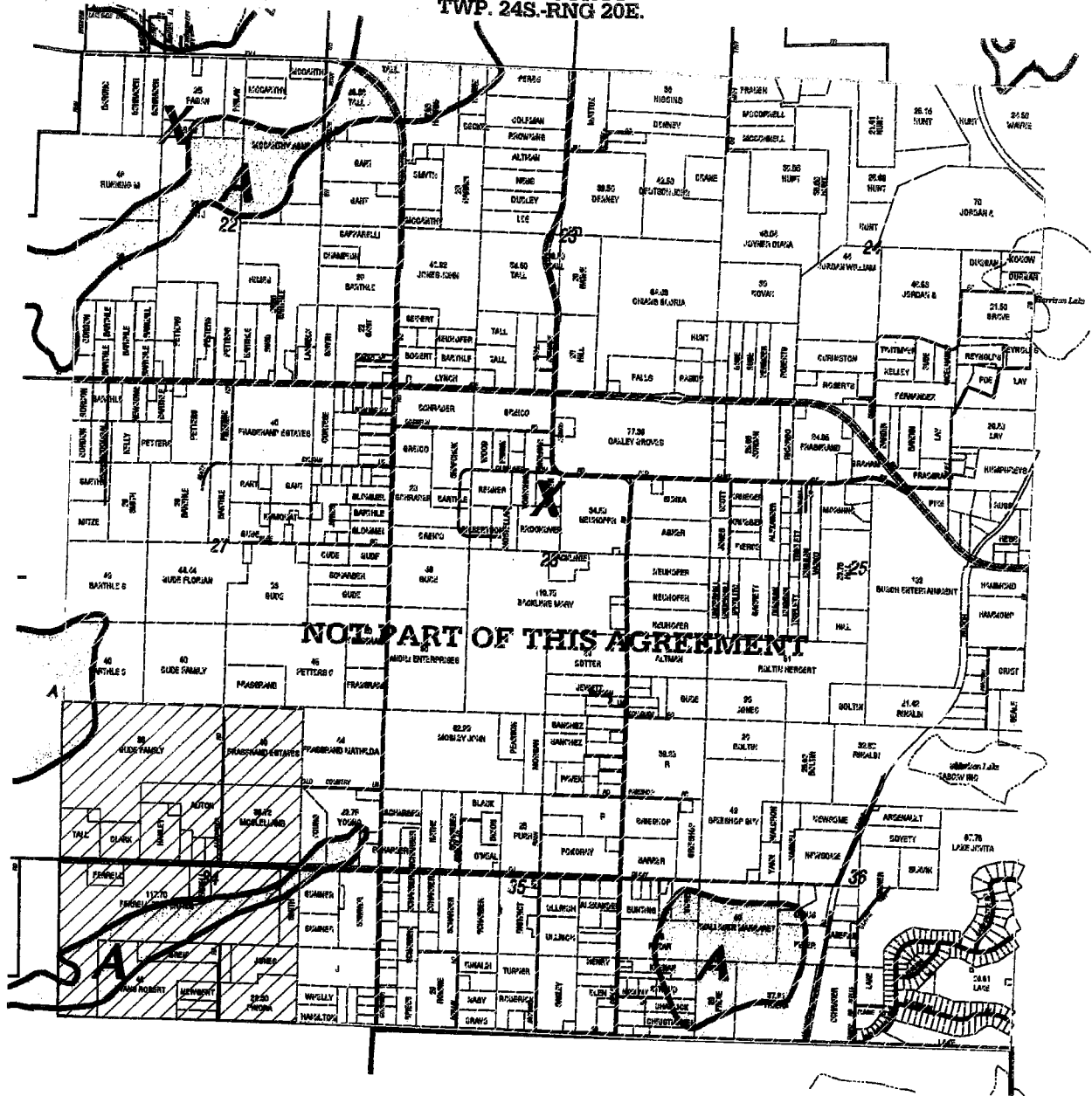
POLK CO.

HILLSBOROUGH COUNTY

PINELLAS COUNTY

GULF OF MEXICO

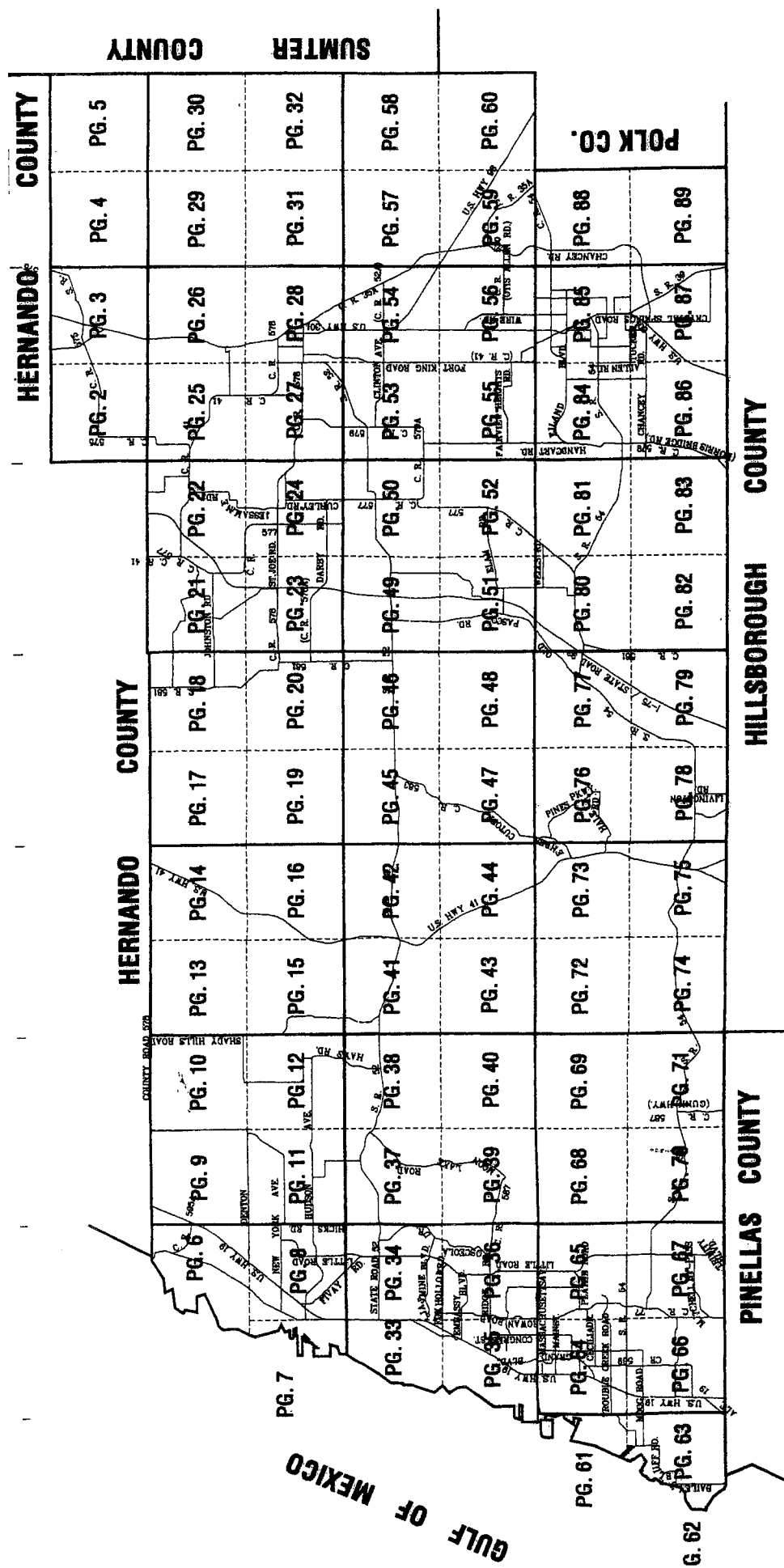
PASCO COUNTY  
TWP. 24S.-RNG 20E.



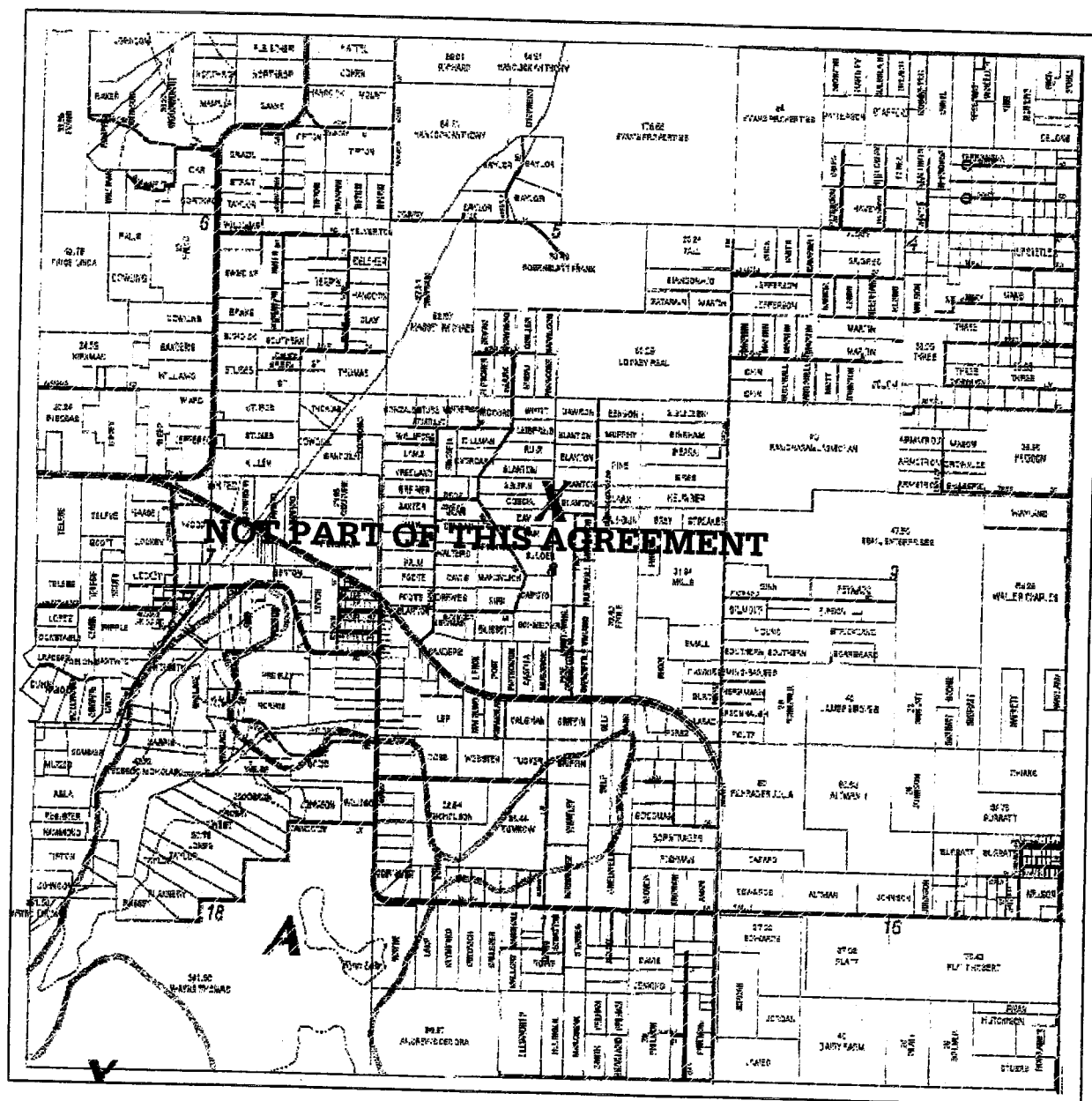
WITH LACOCHEE RIVER ELECTRIC



PROGRESS ENERGY



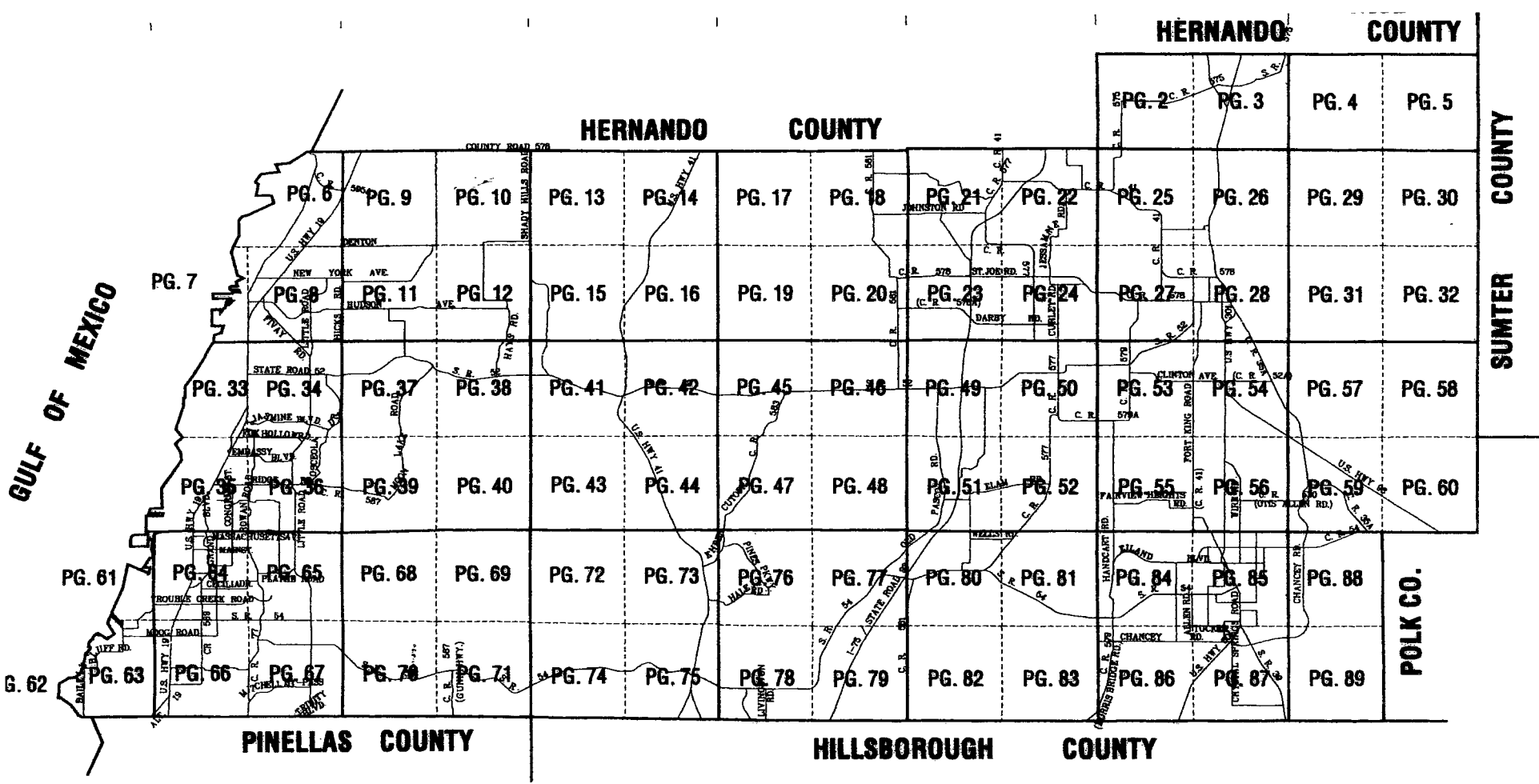
**PASCO COUNTY**  
**TWP. 24S.-RNG 21E.**



WITHLACOOCHEE RIVER ELECTRIC

# PROGRESS ENERGY

GULF OF MEXICO



HERNANDO COUNTY

HERNANDO COUNTY

SUMTER COUNTY

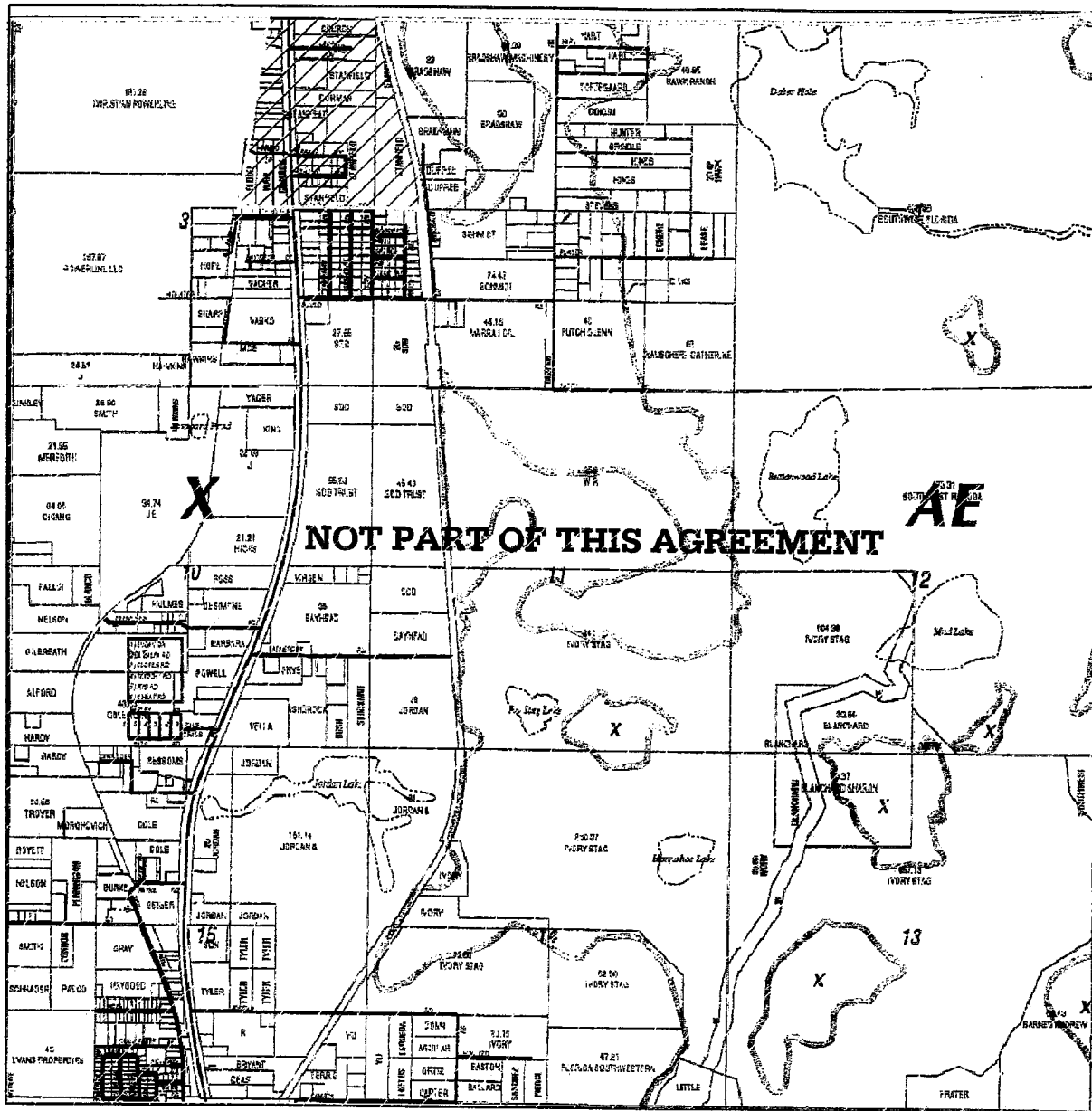
PINELLAS COUNTY

HILLSBOROUGH COUNTY

COUNTY

POLK CO.

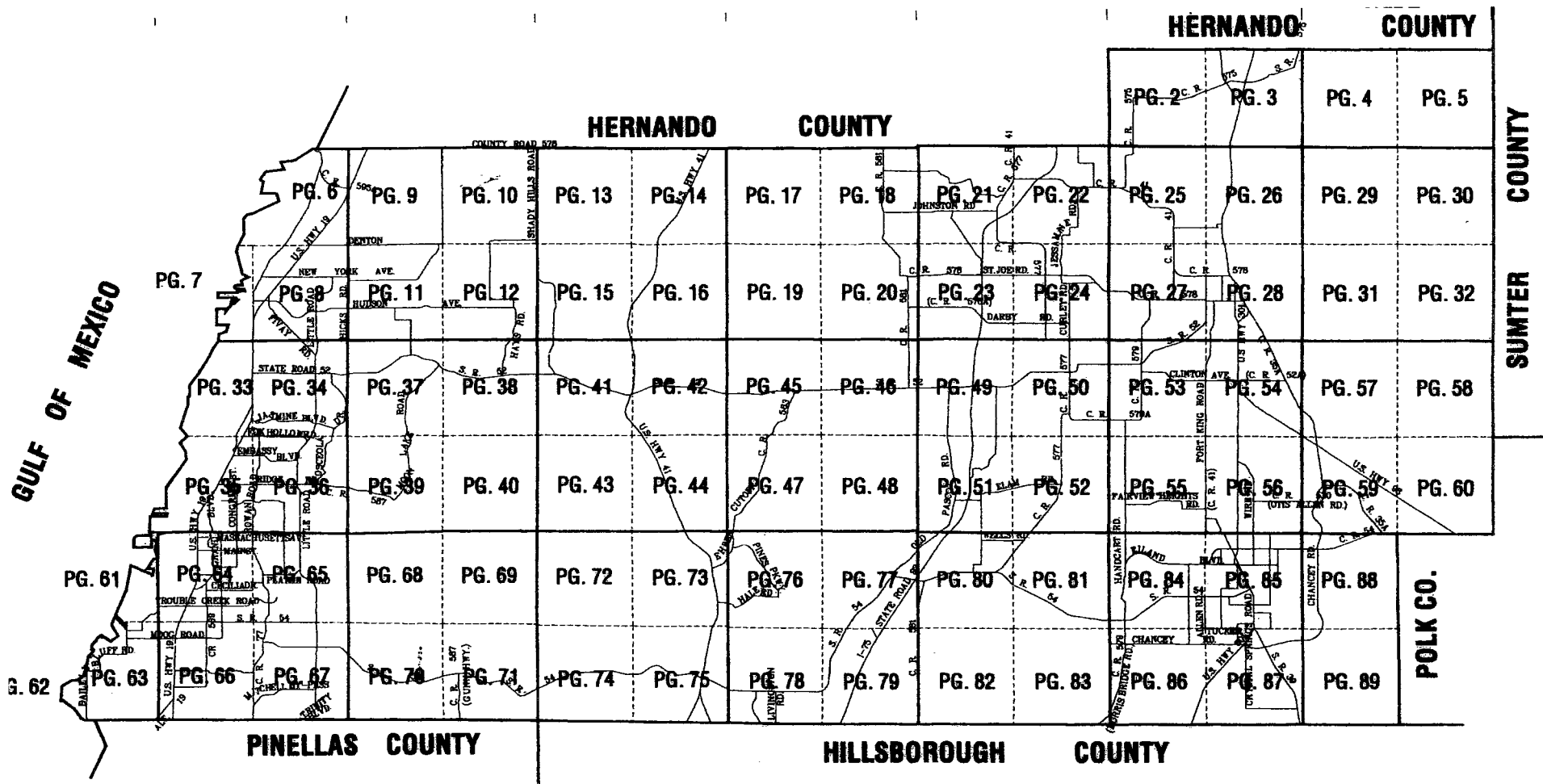
PASCO COUNTY  
TWP. 24S.-RNG 21E.



WITHLACOOCHIEE RIVER ELECTRIC

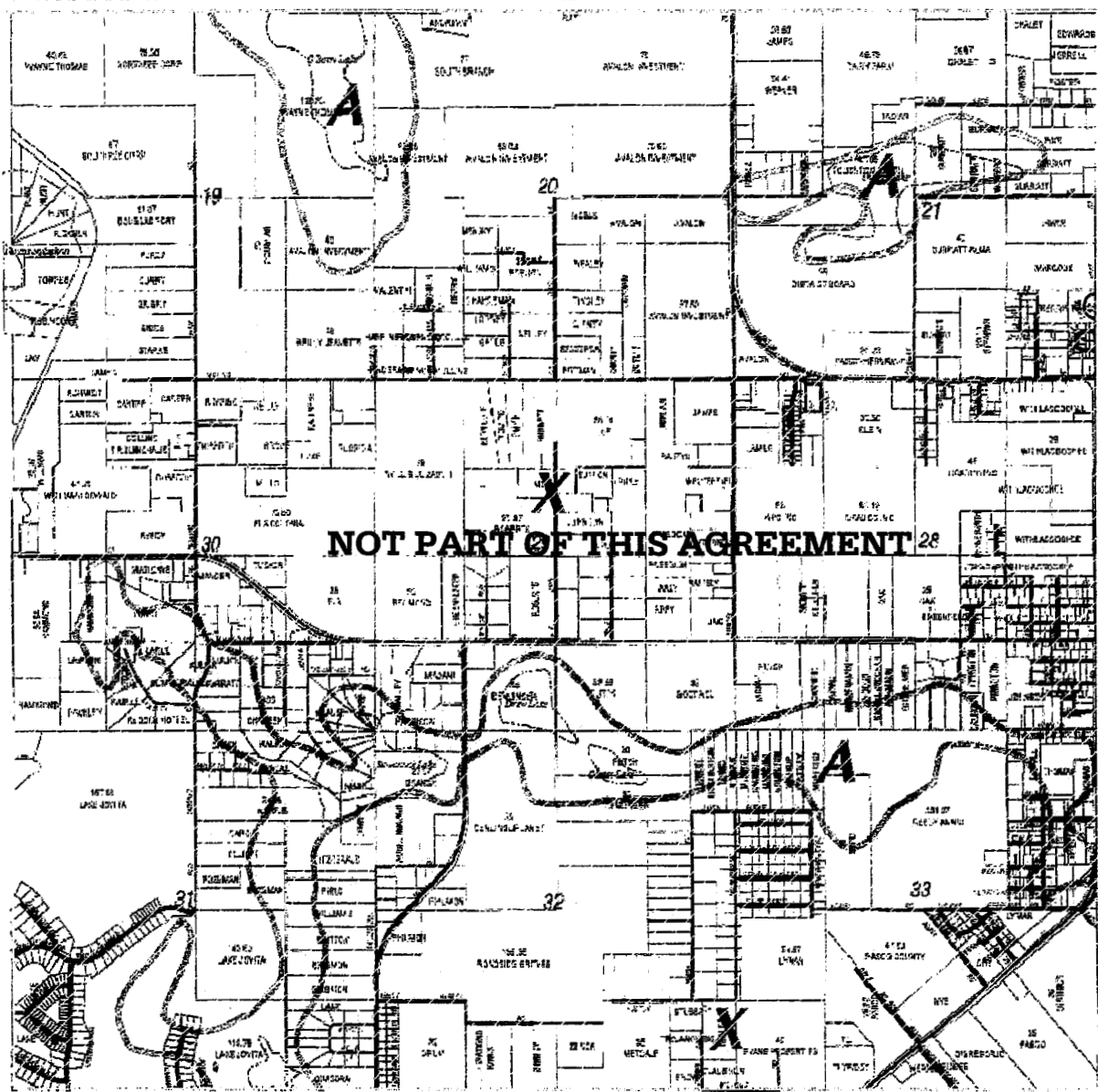


PROGRESS ENERGY





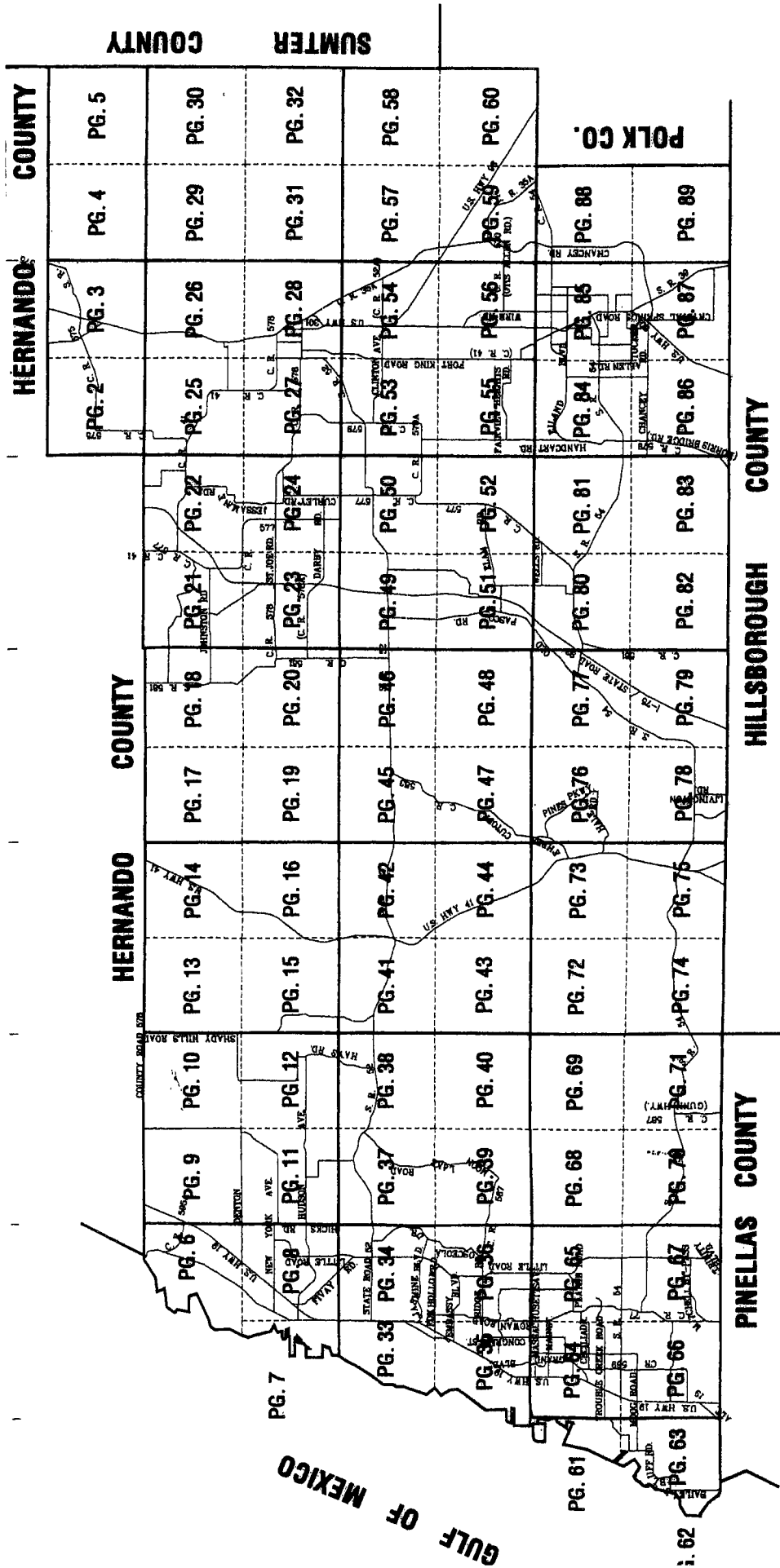
PASCO COUNTY  
TWP. 24S.-RNG 21E.



WITHLACOOCHEE RIVER ELECTRIC



PROGRESS ENERGY



GULF OF MEXICO

HERNANDO COUNTY

SUMTER COUNTY

POLK CO.

HILLSBOROUGH COUNTY

PINELLAS COUNTY

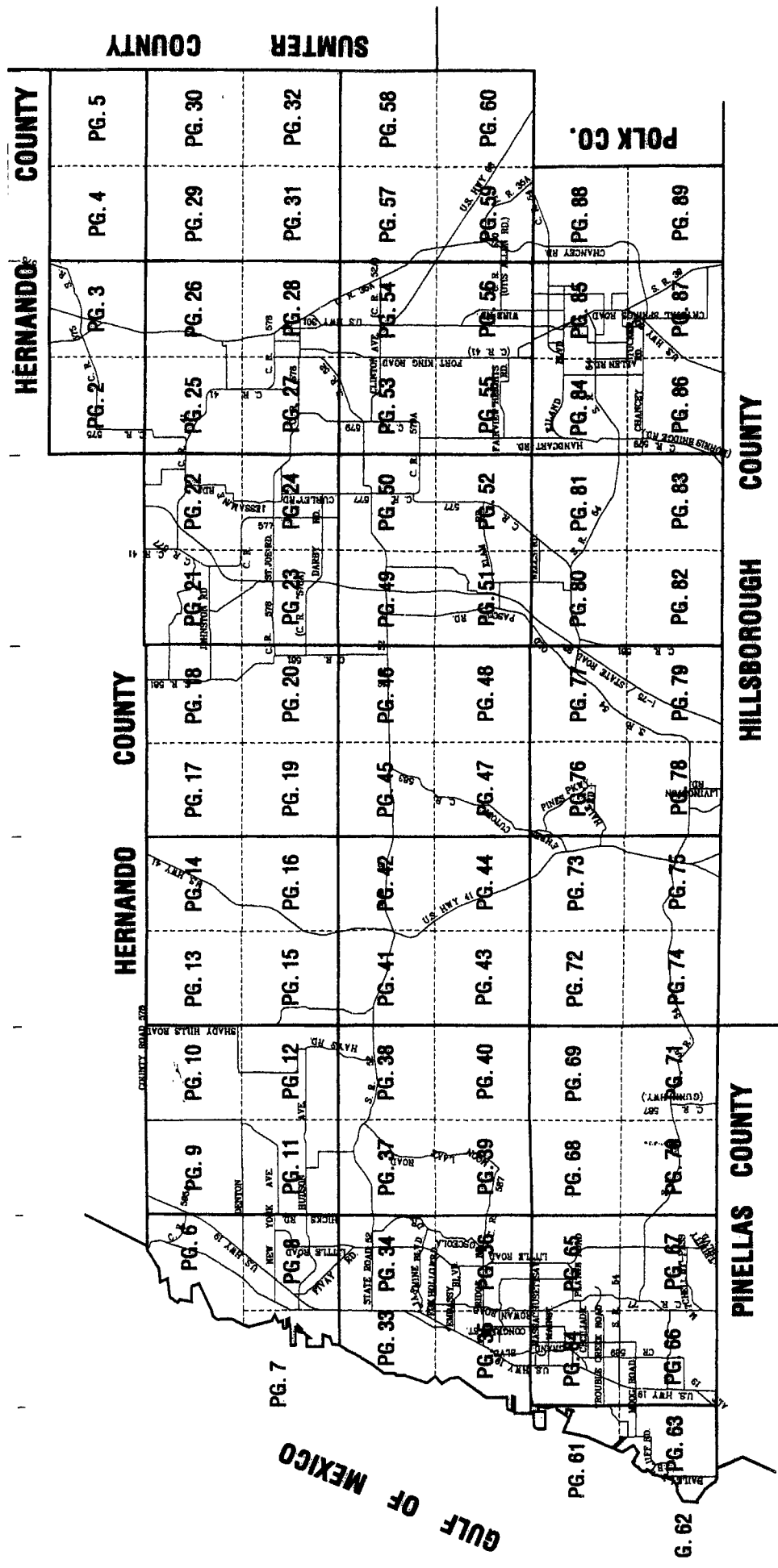
PASCO COUNTY  
TWP. 24S.-RNG 21E.



WITHLACOOCHIEE RIVER ELECTRIC



PROGRESS ENERGY



GULF OF MEXICO

HERNANDO COUNTY

HERNANDO COUNTY

SUMTER COUNTY

POLK CO.

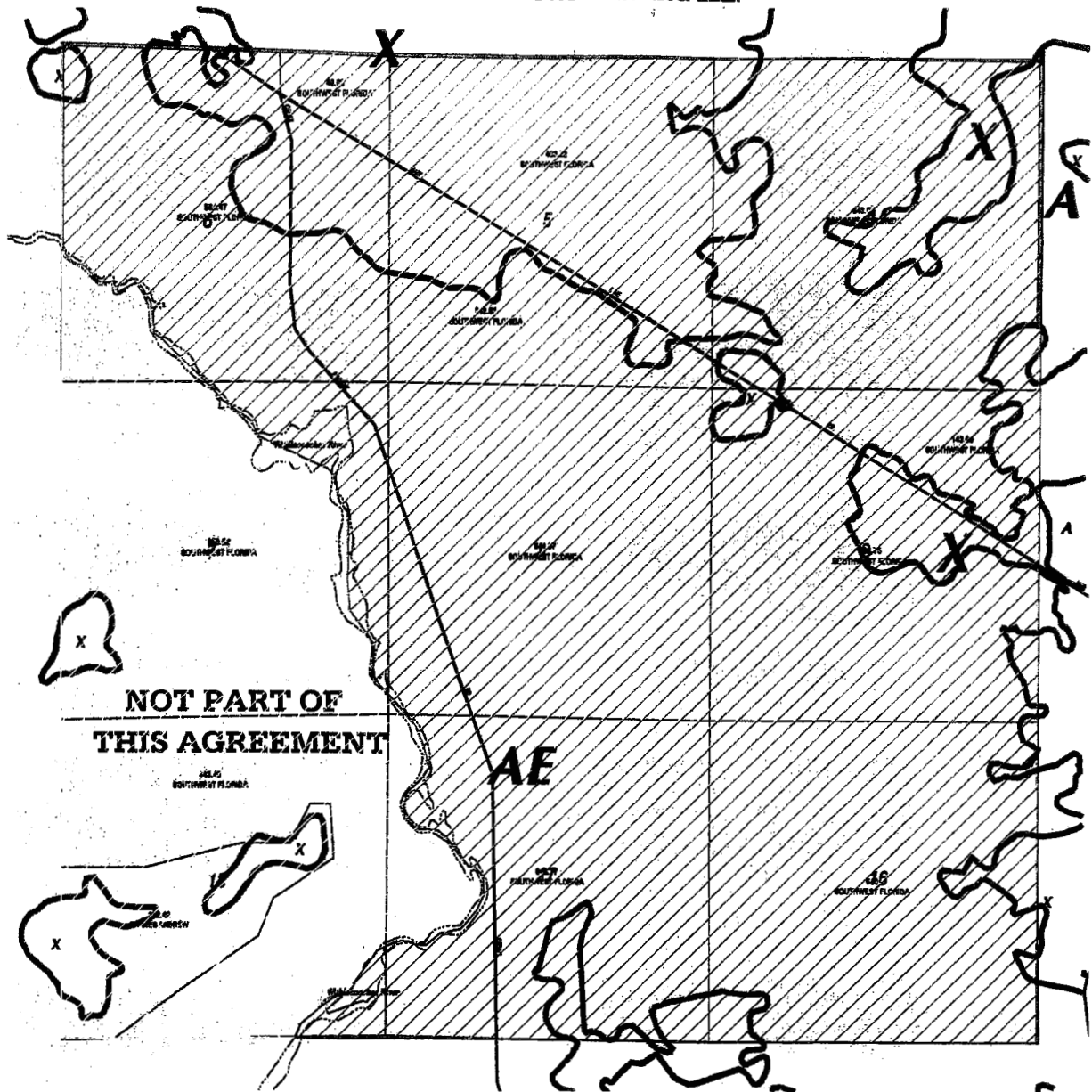
HILLSBOROUGH COUNTY



PINELLAS COUNTY

PG. 61

G. 62

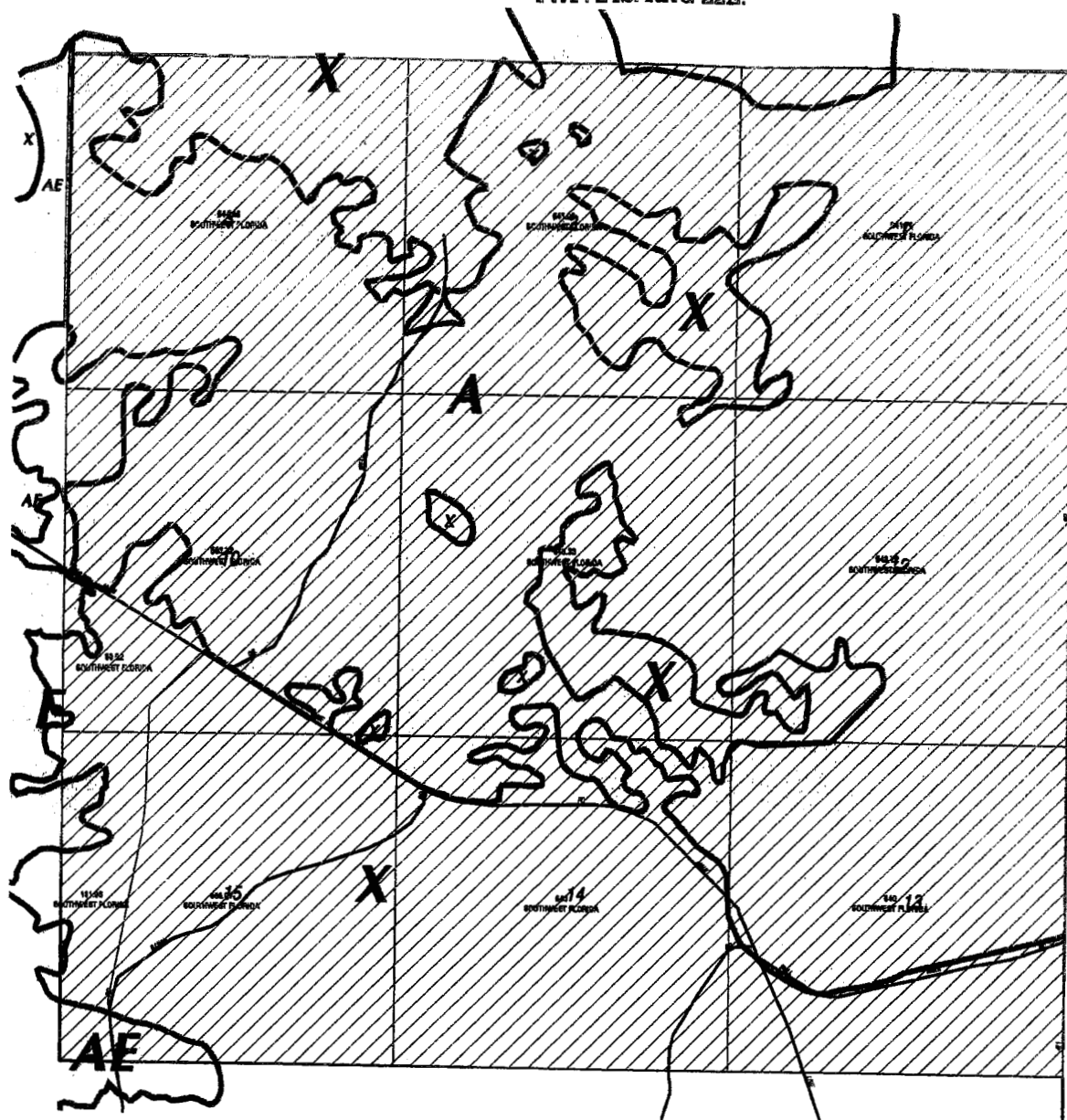
PASCO COUNTY  
TWP. 24S.-RNG 22E.



-  WITHLACOOCHEE RIVER ELECTRIC
-  PROGRESS ENERGY



PASCO COUNTY  
TWP. 24S.-RNG 22E.



WITHLACOOCHEE RIVER ELECTRIC  
PROGRESS ENERGY





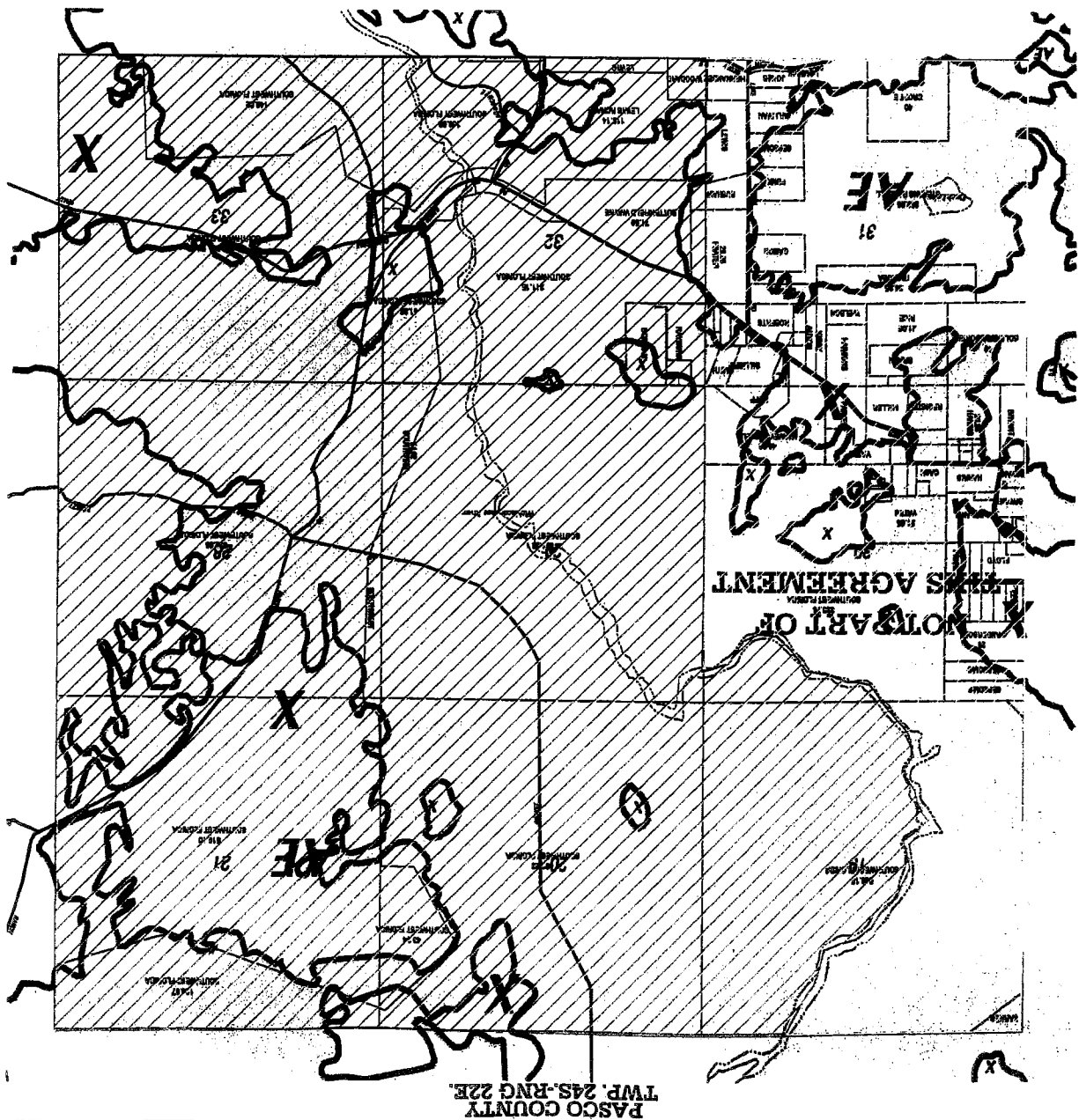
PROGRESS ENERGY

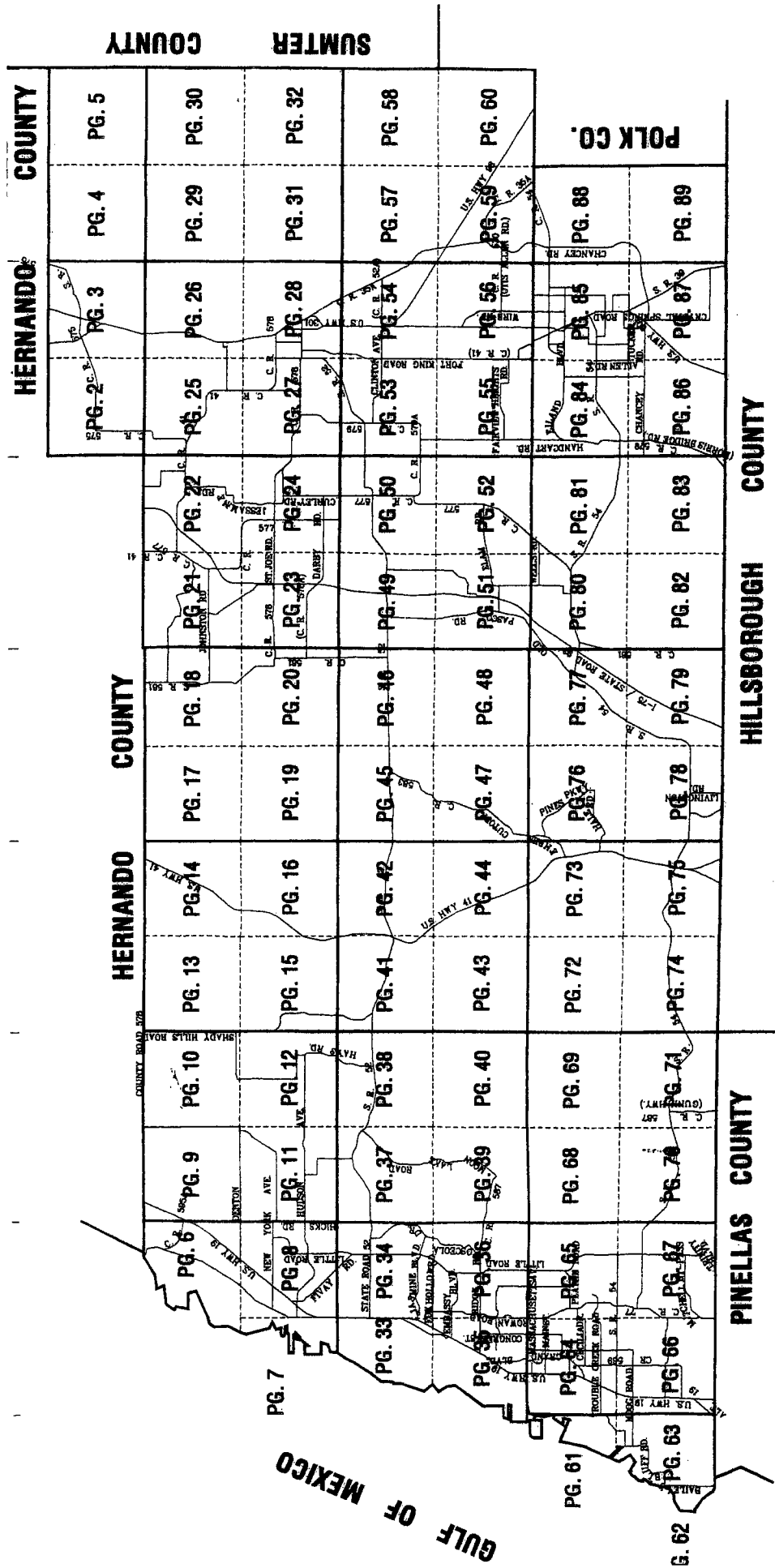


WITTLACOCHEE RIVER ELECTRIC

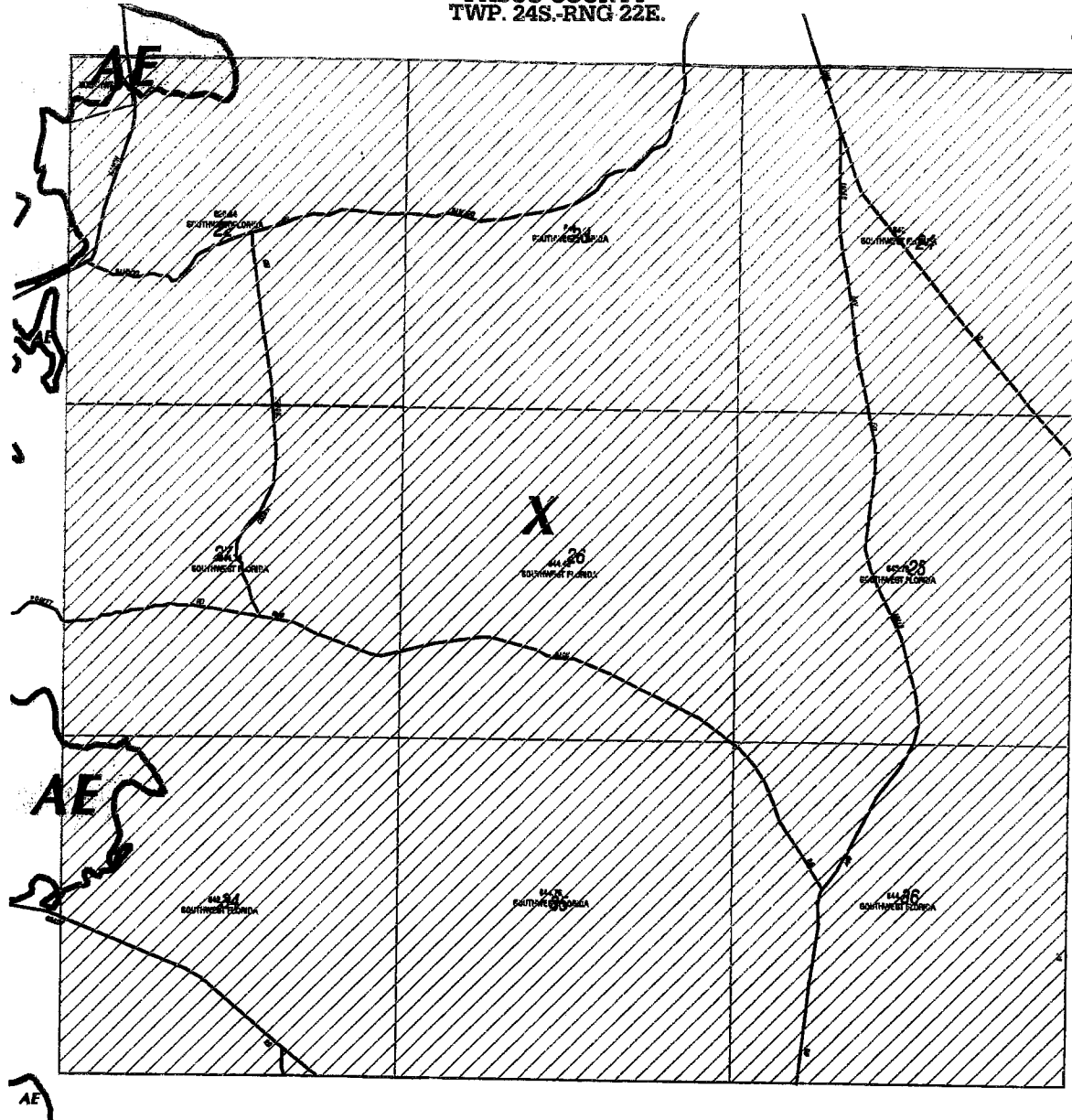




31

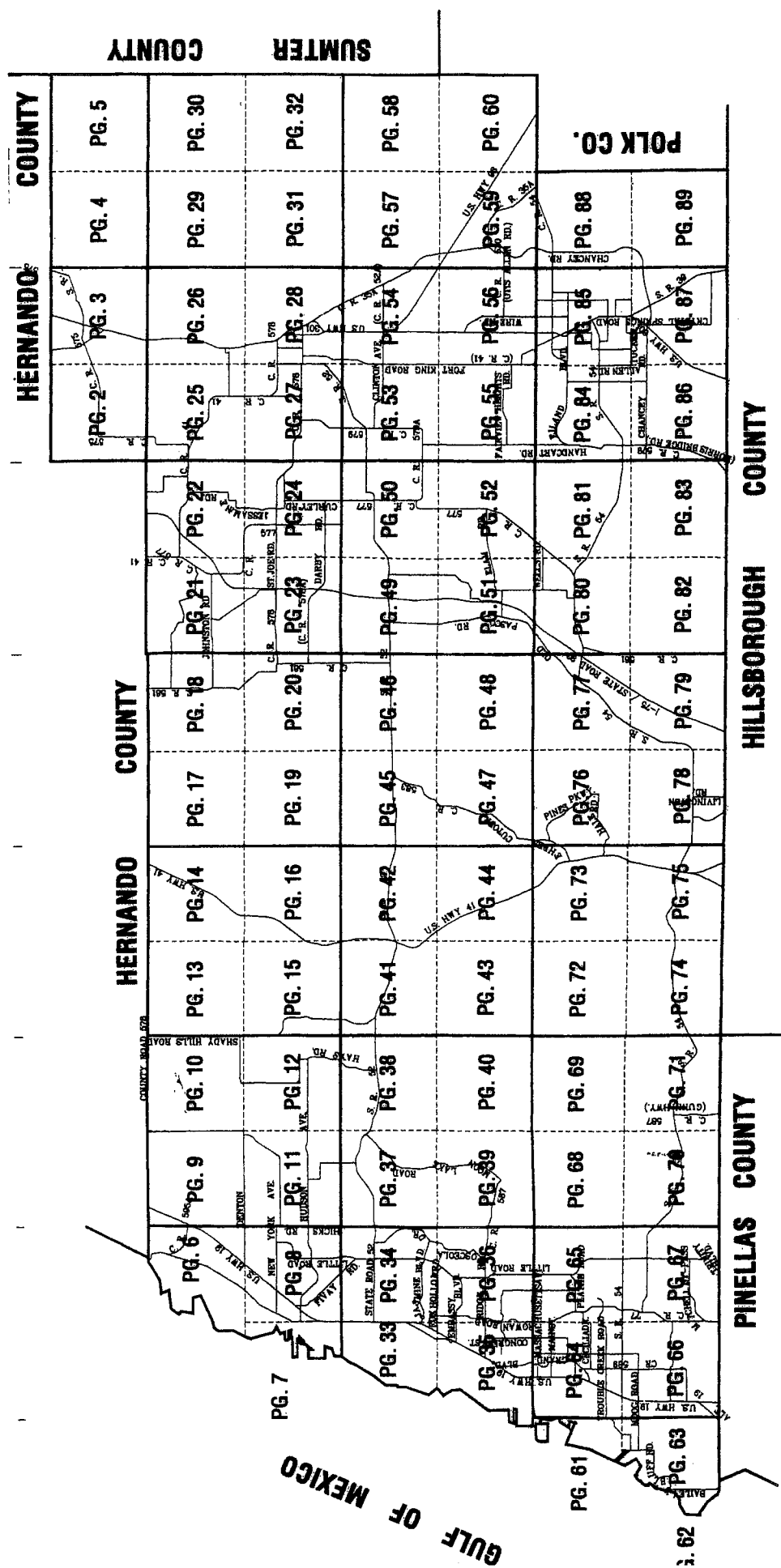




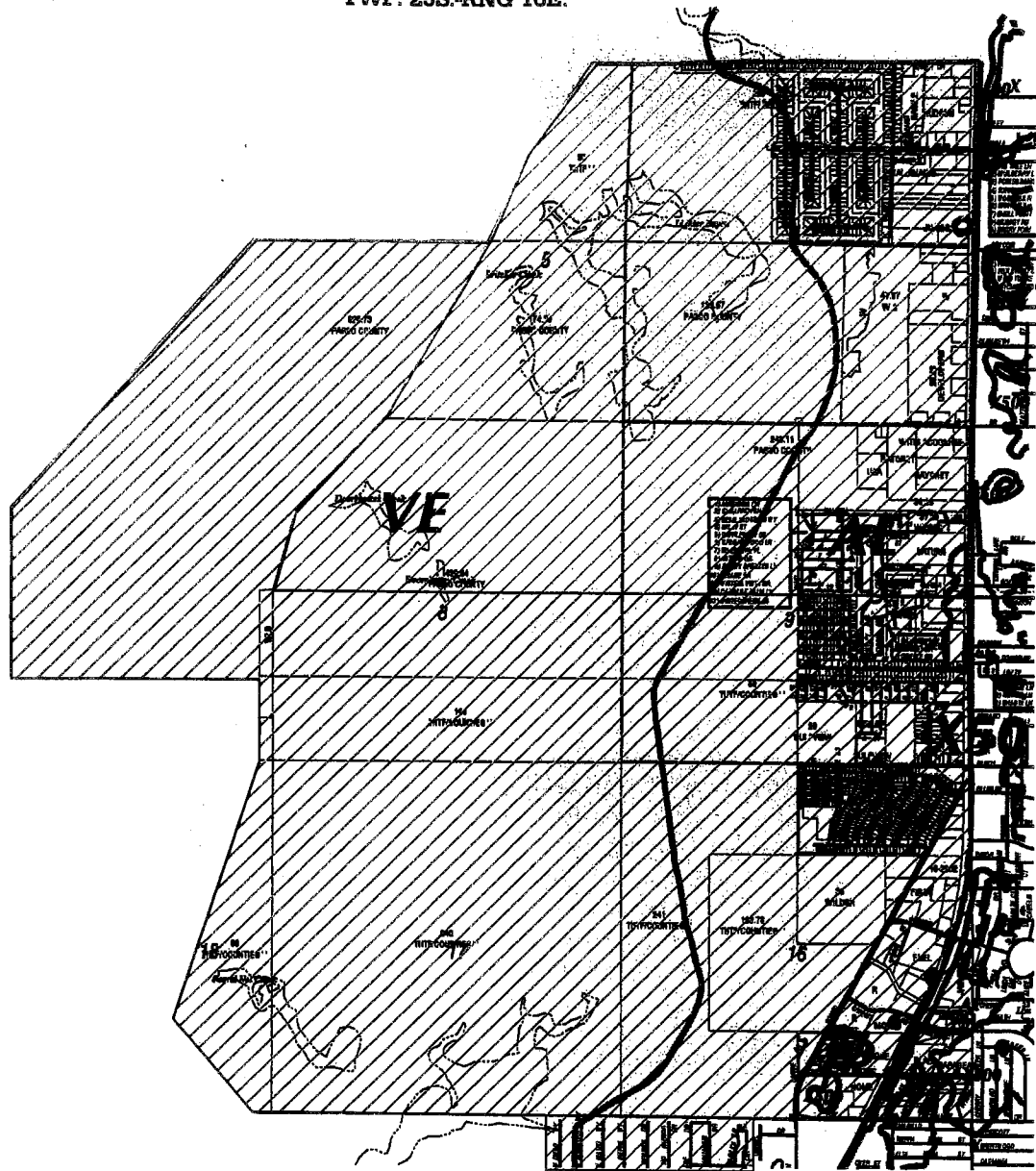
PASCO COUNTY  
TWP. 24S.-RNG 22E.





-  WITHLACOOCHEE RIVER ELECTRIC
-  PROGRESS ENERGY



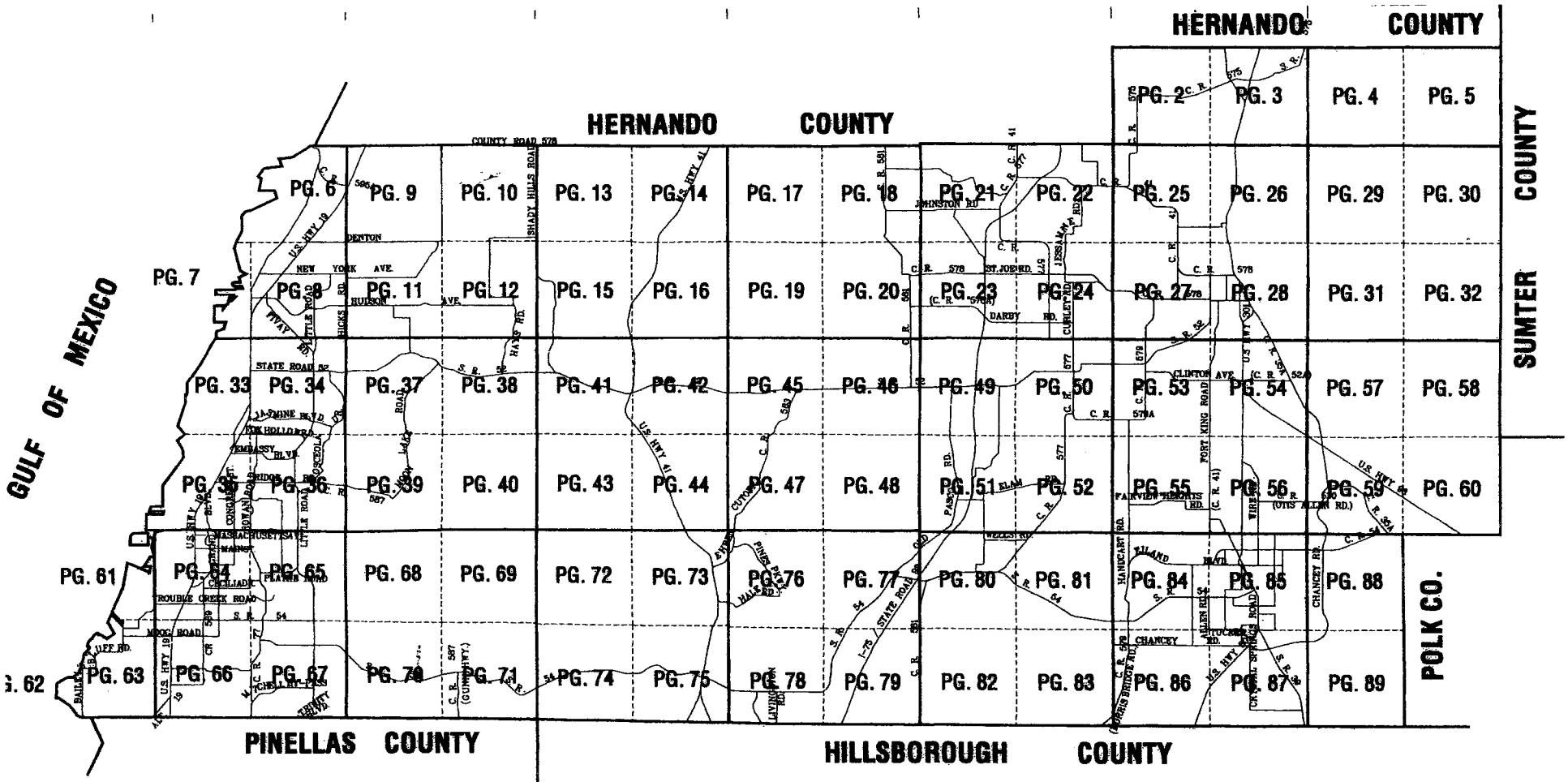
PASCO COUNTY  
TWP. 25S.-RNG 16E.



33

-  WITHLACOOCHEE RIVER ELECTRIC
-  PROGRESS ENERGY

GULF OF MEXICO



HERNANDO COUNTY

HERNANDO COUNTY

COUNTY

PINELLAS COUNTY


HILLSBOROUGH COUNTY



COUNTY

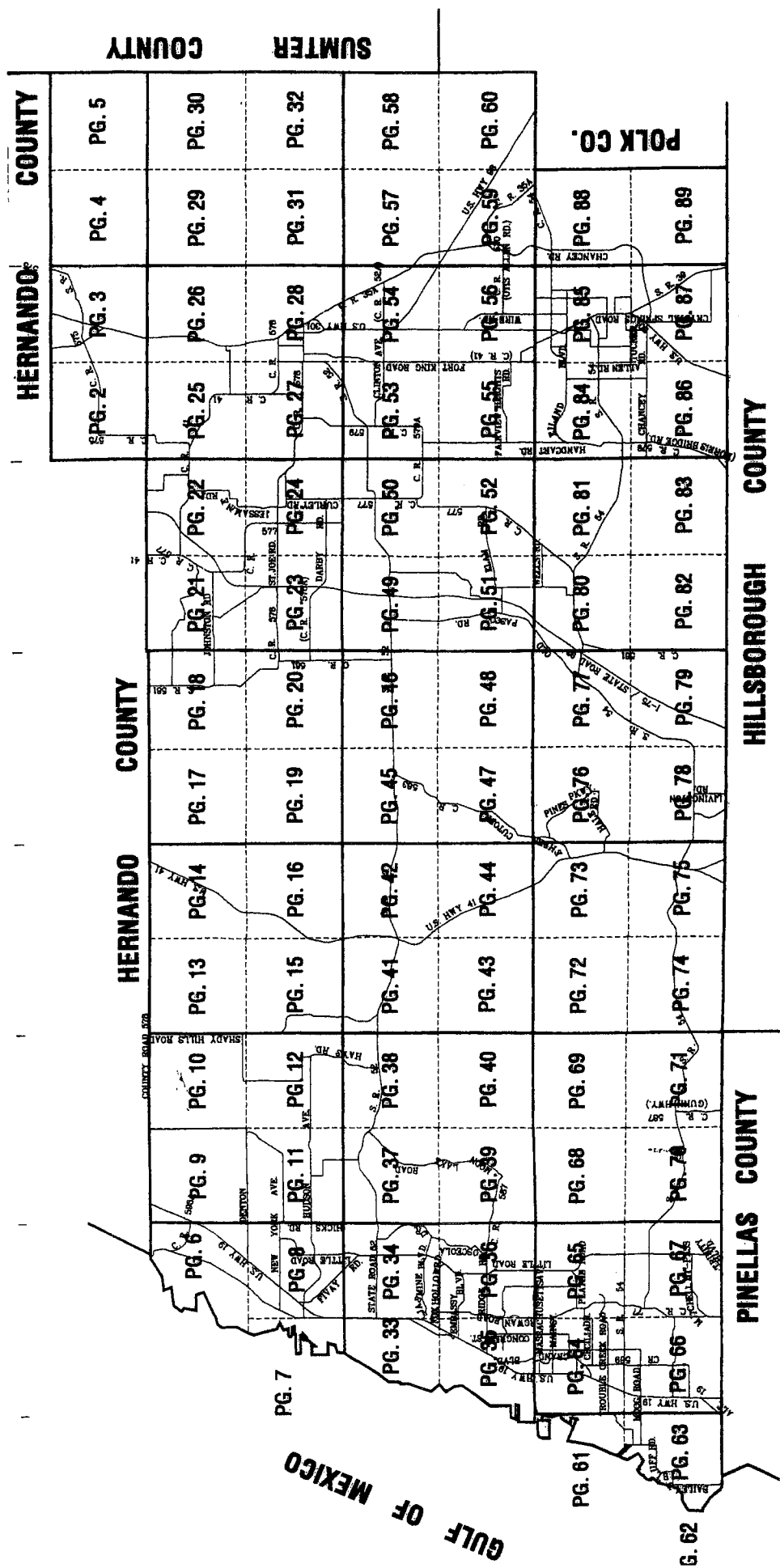
SUMTER COUNTY

POLK CO.

PASCO COUNTY  
TWP. 25S-RNG 16E.

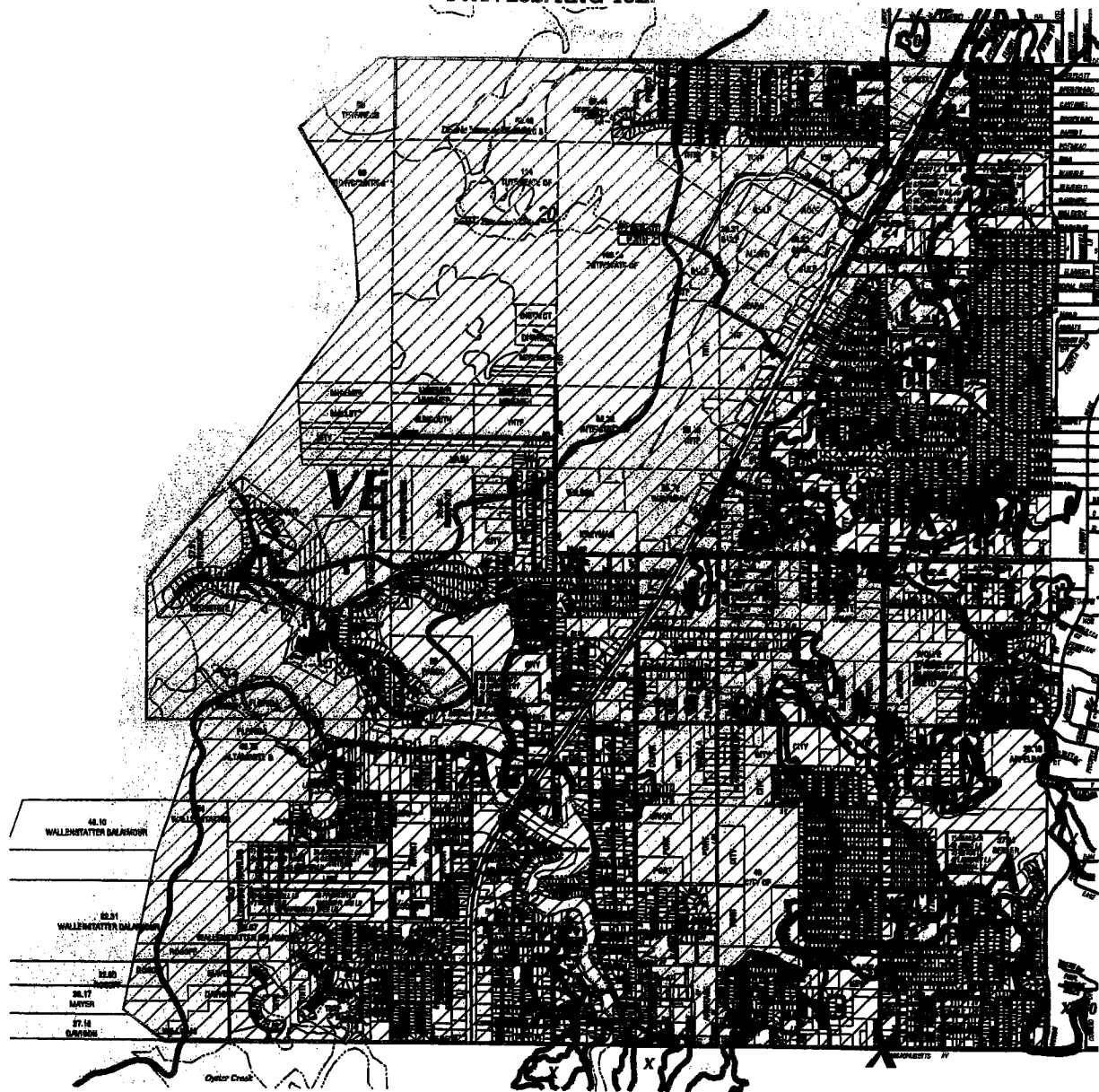




-  WITHLACOCHEE RIVER ELECTRIC
-  PROGRESS ENERGY

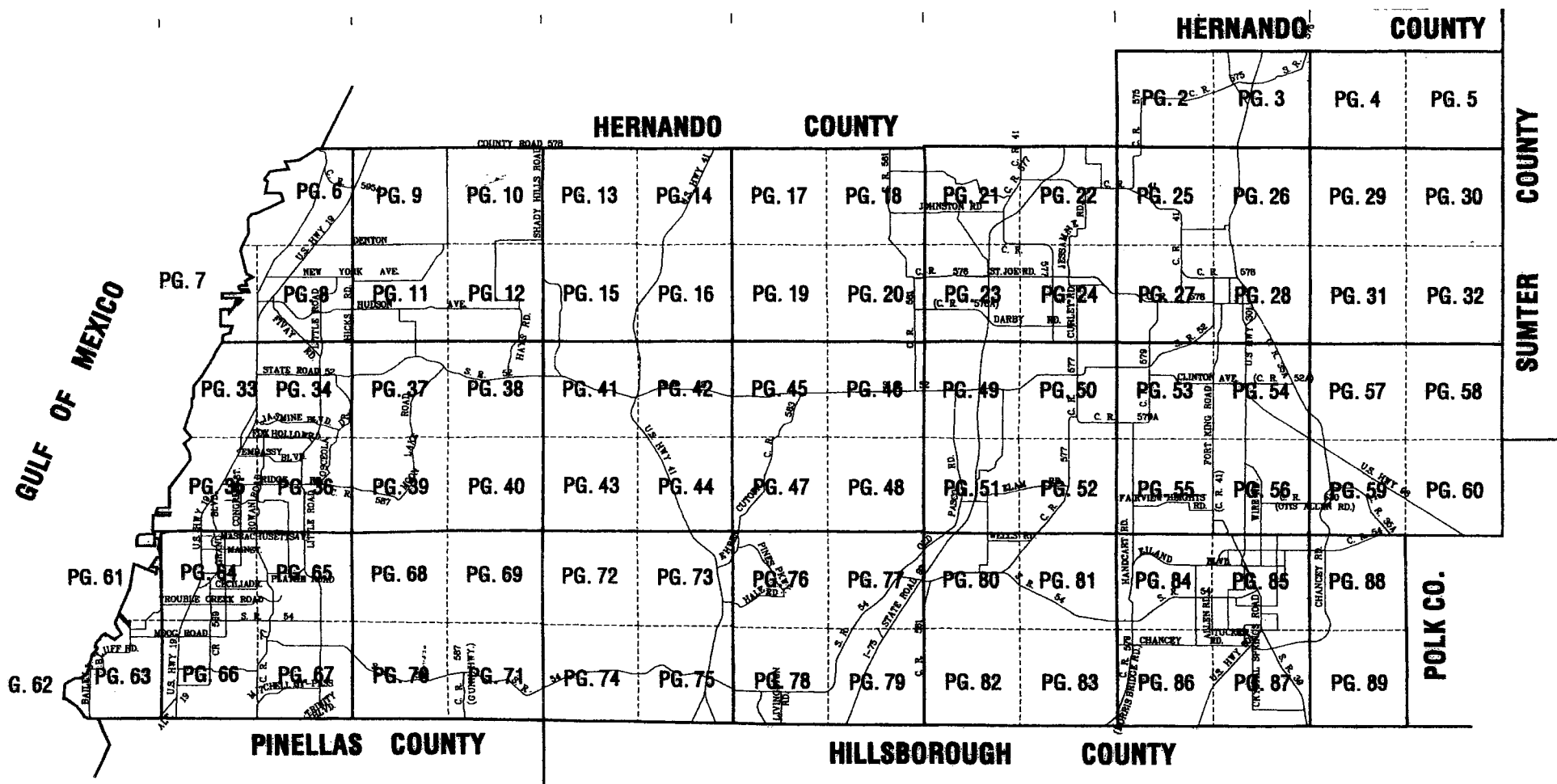




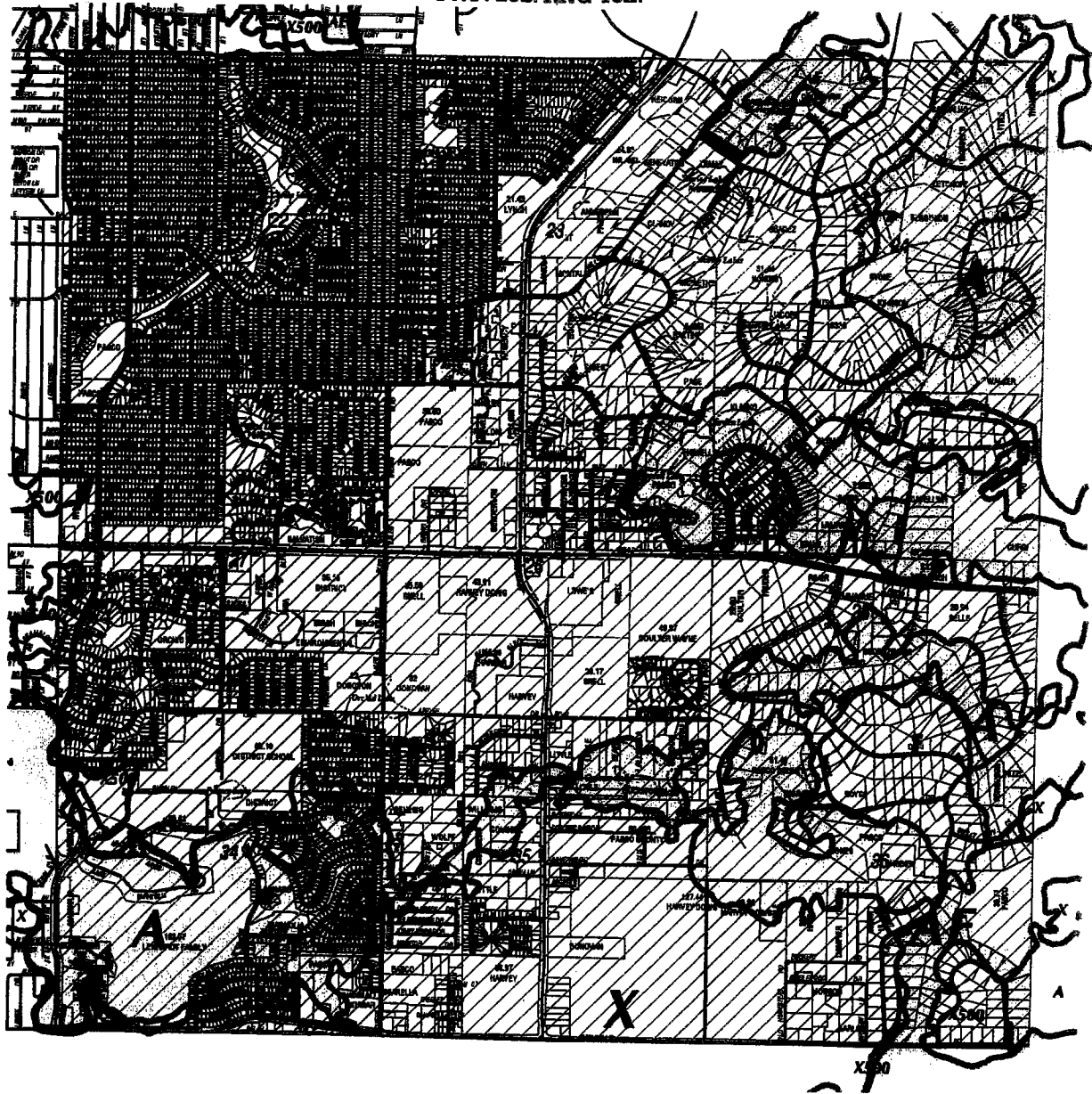
PASCO COUNTY  
TWP. 25S.-RNG 16E.





-  WITHLACOOCHEE RIVER ELECTRIC
-  PROGRESS ENERGY

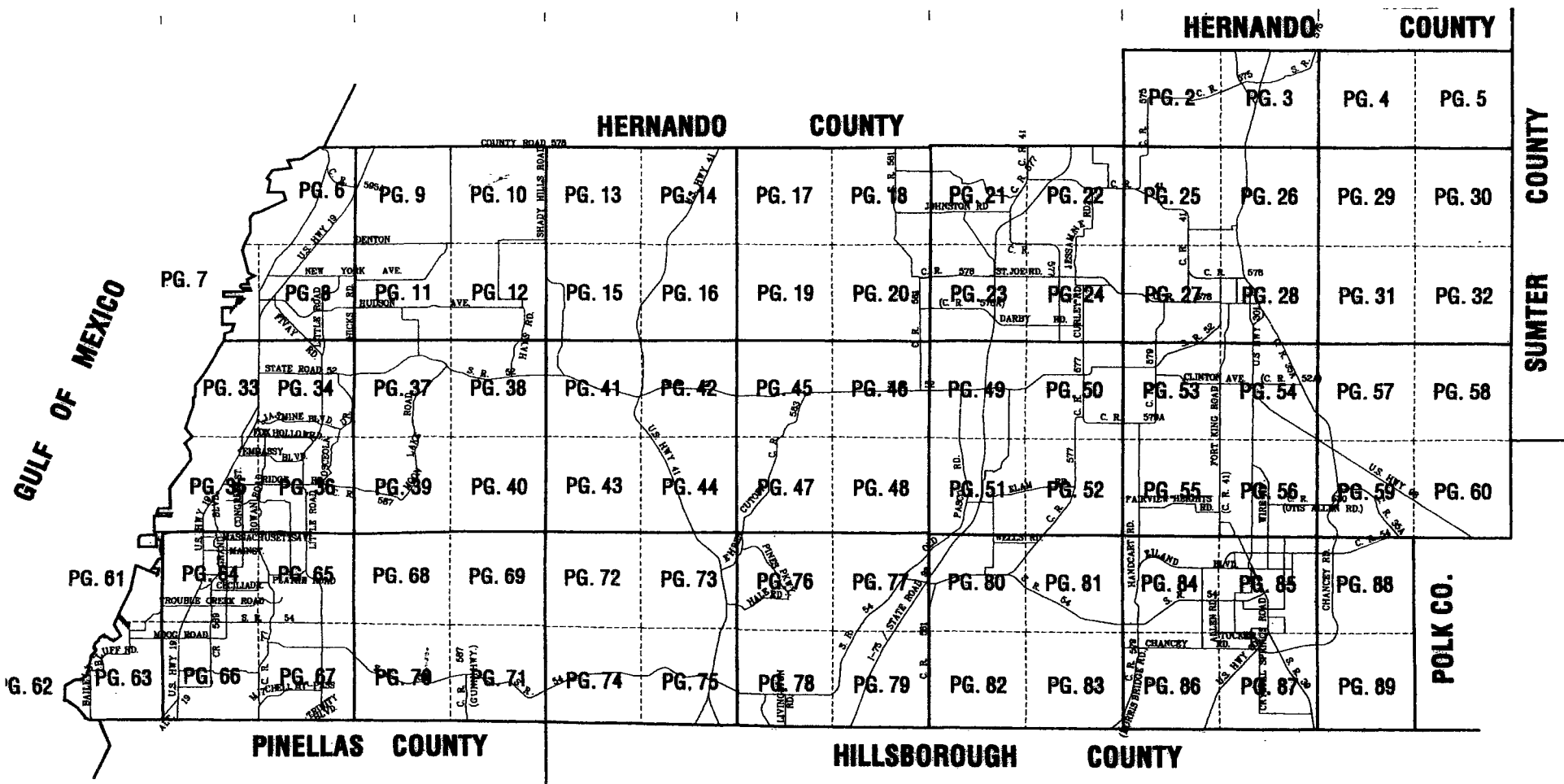


PASCO COUNTY  
TWP. 25S.-RNG 16E.




36

-  WITHLACOOCHEE RIVER ELECTRIC
-  PROGRESS ENERGY



PASCO COUNTY  
TWP. 25S.-RNG 17E.



37



WITHLACOOCHEE RIVER ELECTRIC



PROGRESS ENERGY





**G. 62**

**HERNANDO COUNTY**

SUMTER COUNTY

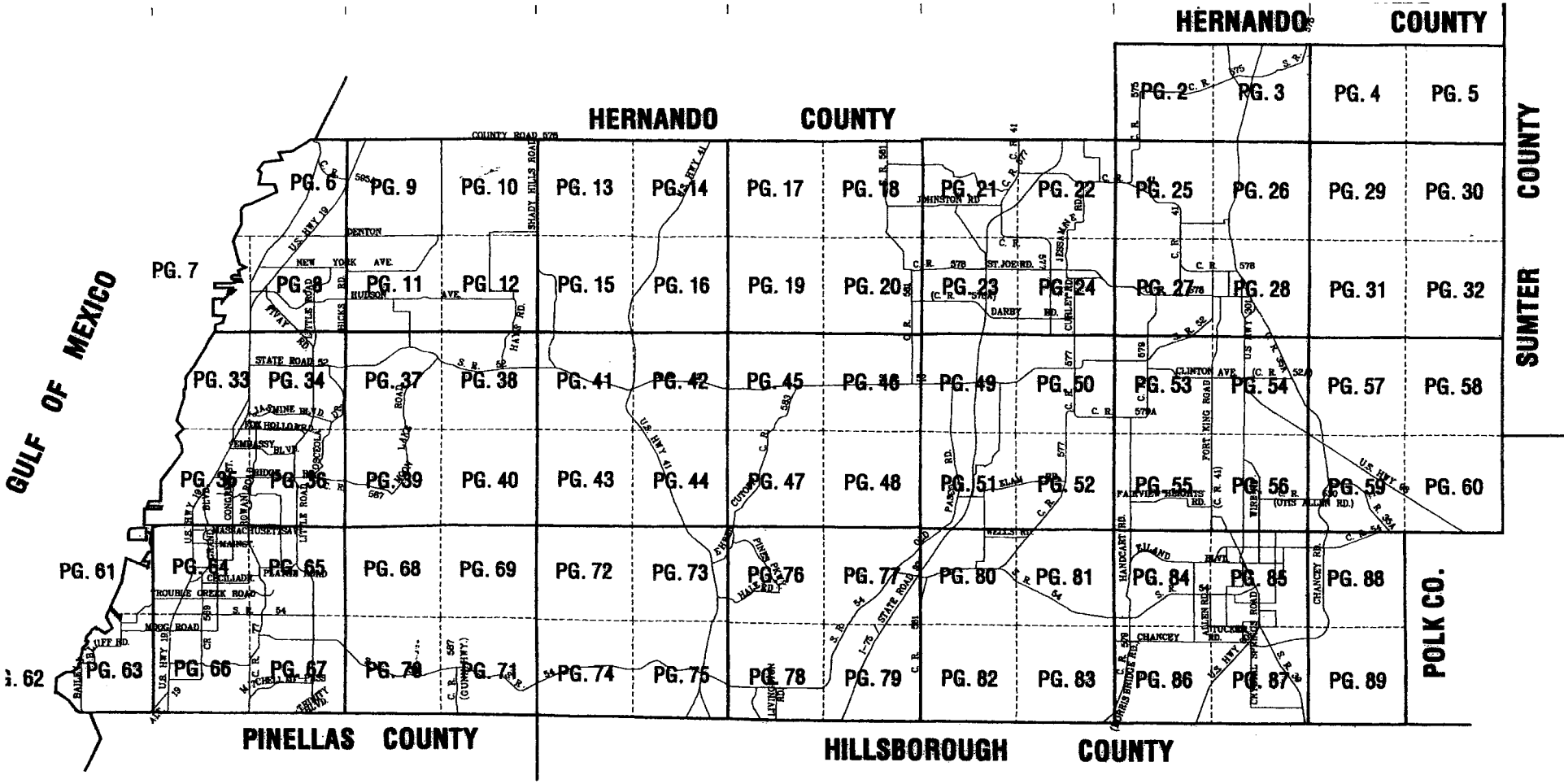
**POLK CO.**

# PINELLAS COUNTY

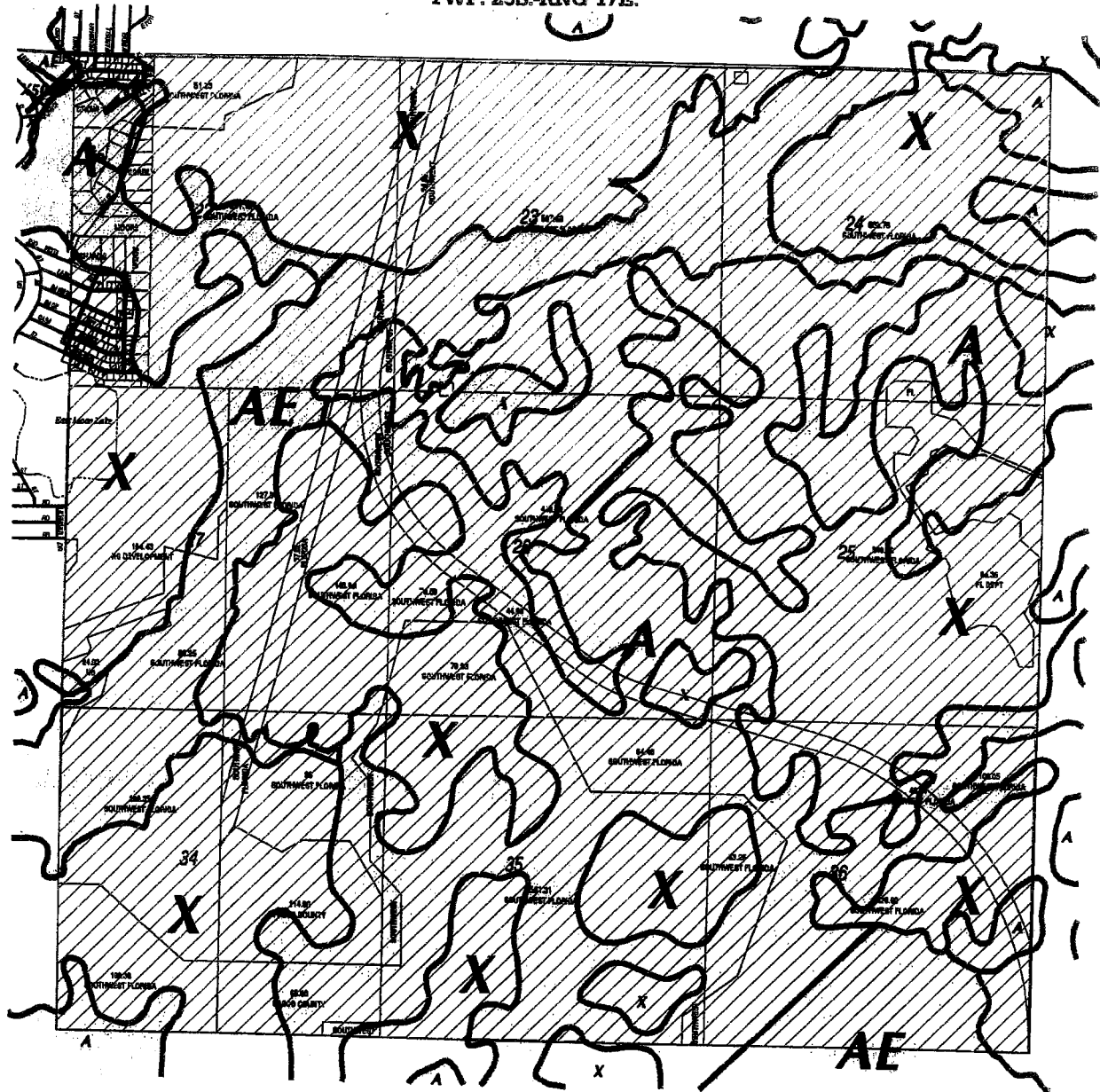
**HILLSBOROUGH COUNTY**



[illegible]



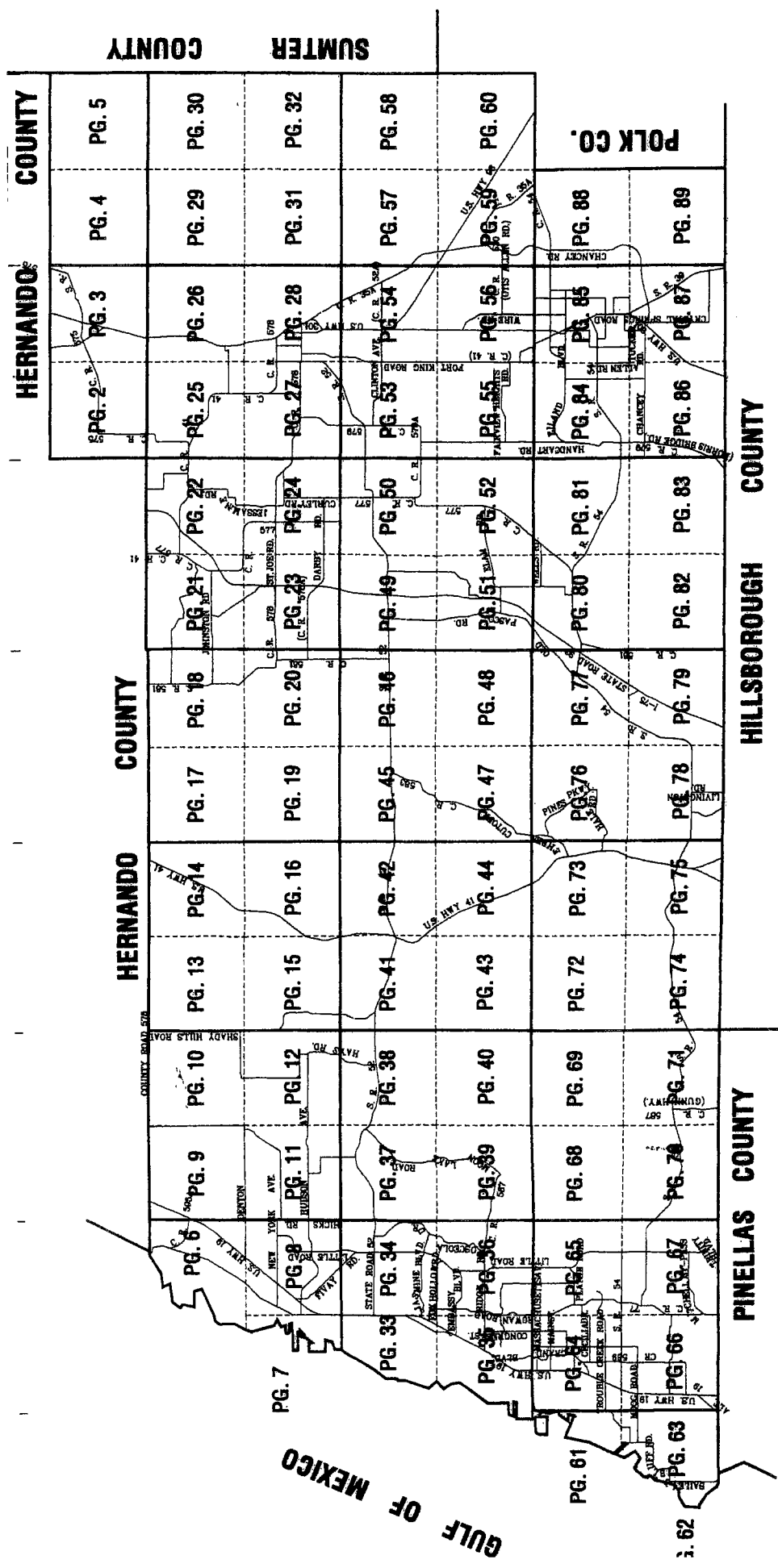
PASCO COUNTY  
TWP. 25S.-RNG 17E.



WITHLACOOCHEE RIVER ELECTRIC



PROGRESS ENERGY



SUMTER COUNTY

HERNANDO COUNTY

POLK CO.

HERNANDO COUNTY

HILLSBOROUGH COUNTY

PINELLAS COUNTY

GULF OF MEXICO

[illegible]



This is a detailed map of the Florida Panhandle region, showing counties, major cities, and geographical features. The map is overlaid with a grid and includes various labels for locations and landmarks.

**Counties and Major Cities:**

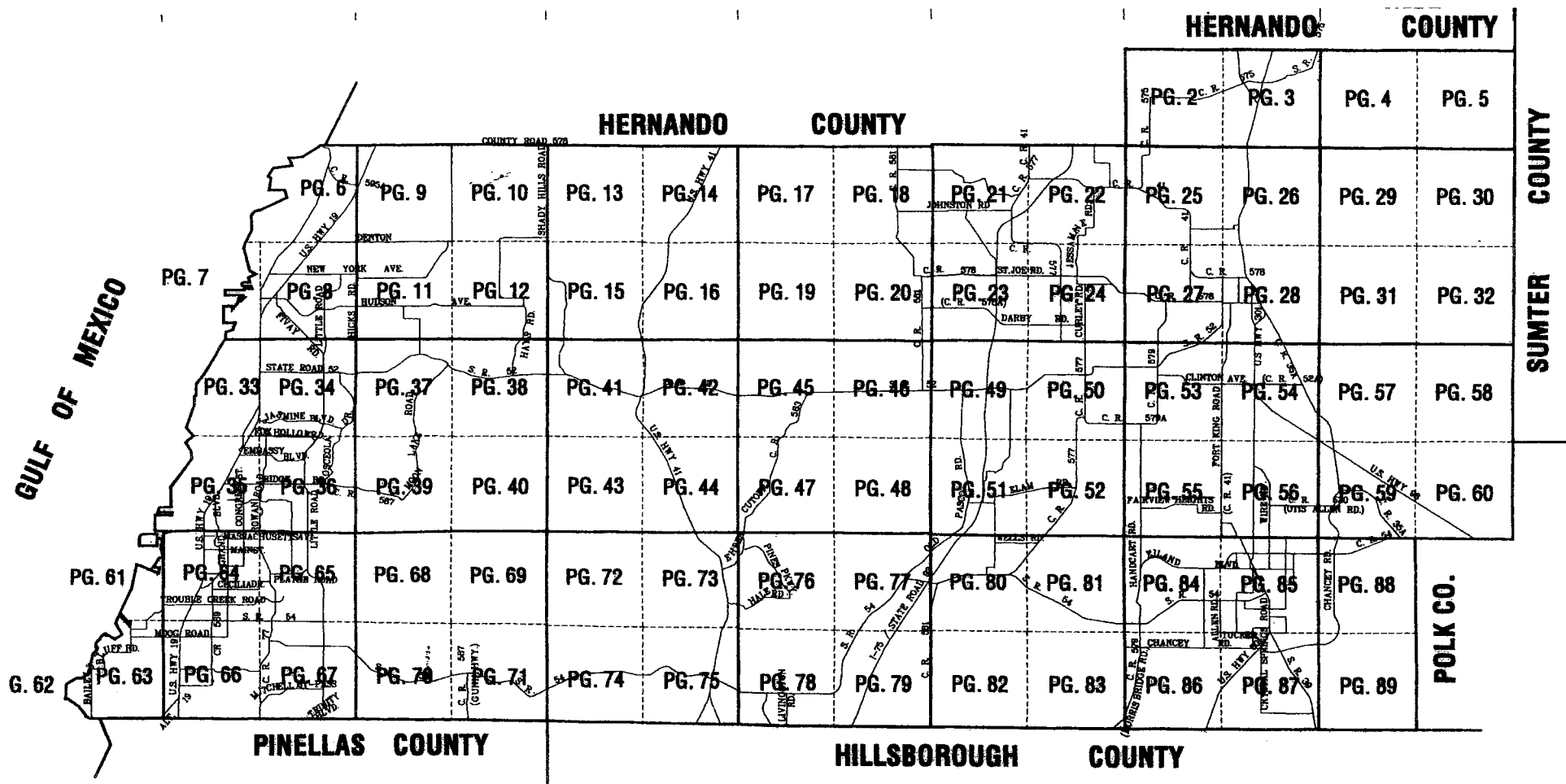
- Alachua County:** Gainesville
- Franklin County:** Marianna
- Jefferson County:** Monticello
- Madison County:** Madison
- Walton County:** Panama City
- Bay County:** Panama City
- Chapman County:** Panama City
- Calhoun County:** Panama City
- Escambia County:** Panama City
- Okaloosa County:** Panama City
- Santa Rosa County:** Panama City
- Washington County:** Panama City
- Franklin County:** Marianna
- Jefferson County:** Monticello
- Madison County:** Madison
- Walton County:** Panama City
- Bay County:** Panama City
- Chapman County:** Panama City
- Calhoun County:** Panama City
- Escambia County:** Panama City
- Okaloosa County:** Panama City
- Santa Rosa County:** Panama City
- Washington County:** Panama City

**Geographical Features:**

- Florida Panhandle:** The northernmost part of the state, characterized by its rugged terrain and numerous rivers.
- Major Rivers:** The Apalachicola, Chipola, and Santa Fe rivers are prominent features in the region.
- Coastal Features:** The Gulf of Mexico coastline is visible along the southern edge of the map.

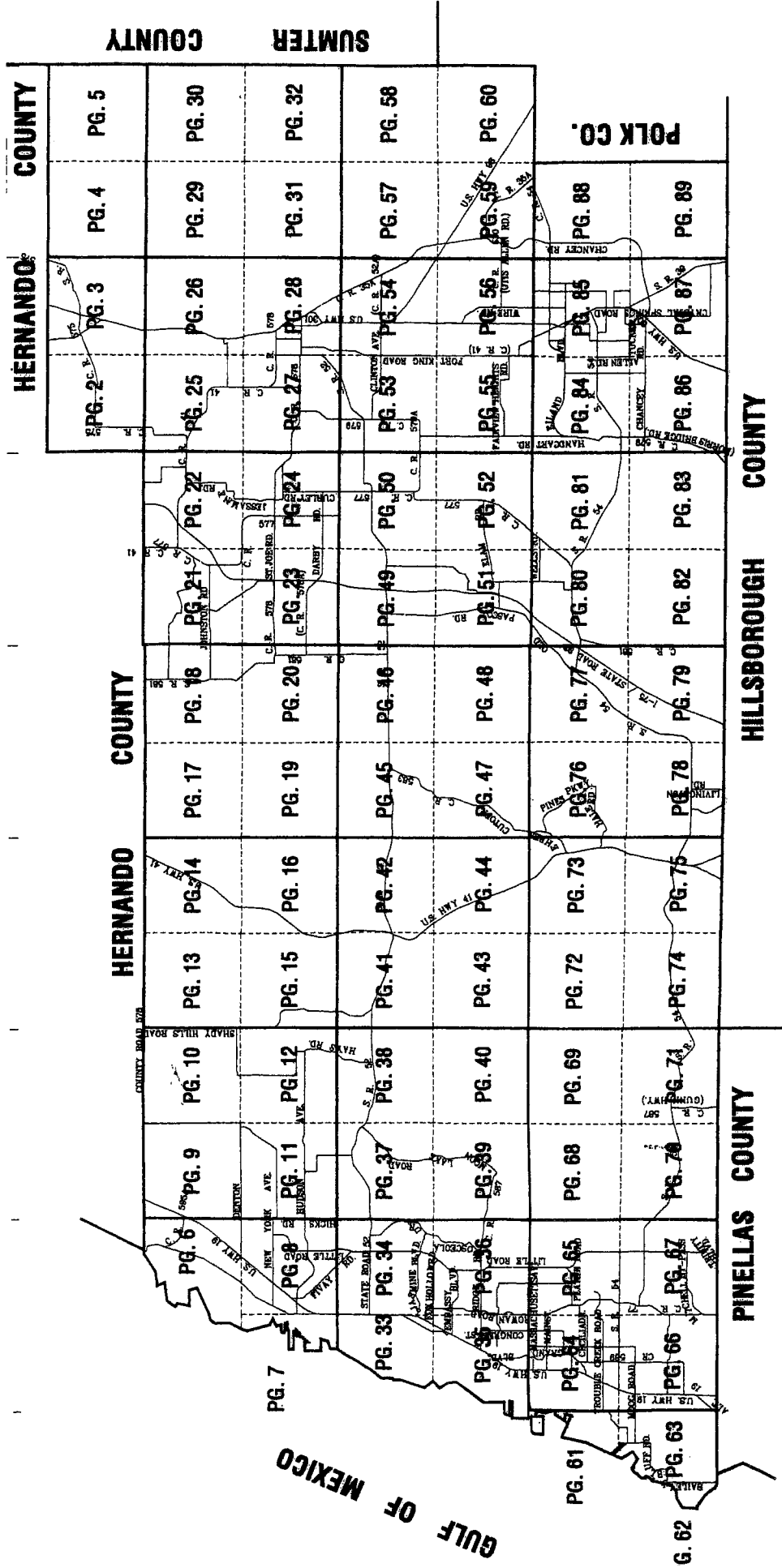
**Map Details:**

- Grid:** A grid system is overlaid on the map, with letters A through Z along the top and numbers 1 through 15 along the right side.
- Scale:** A scale bar is located in the bottom left corner, indicating distances in miles.
- Legend:** A legend is located in the bottom right corner, explaining the symbols used on the map.





[illegible]



GULF OF MEXICO

HERNANDO COUNTY

HERNANDO COUNTY

SUMTER COUNTY

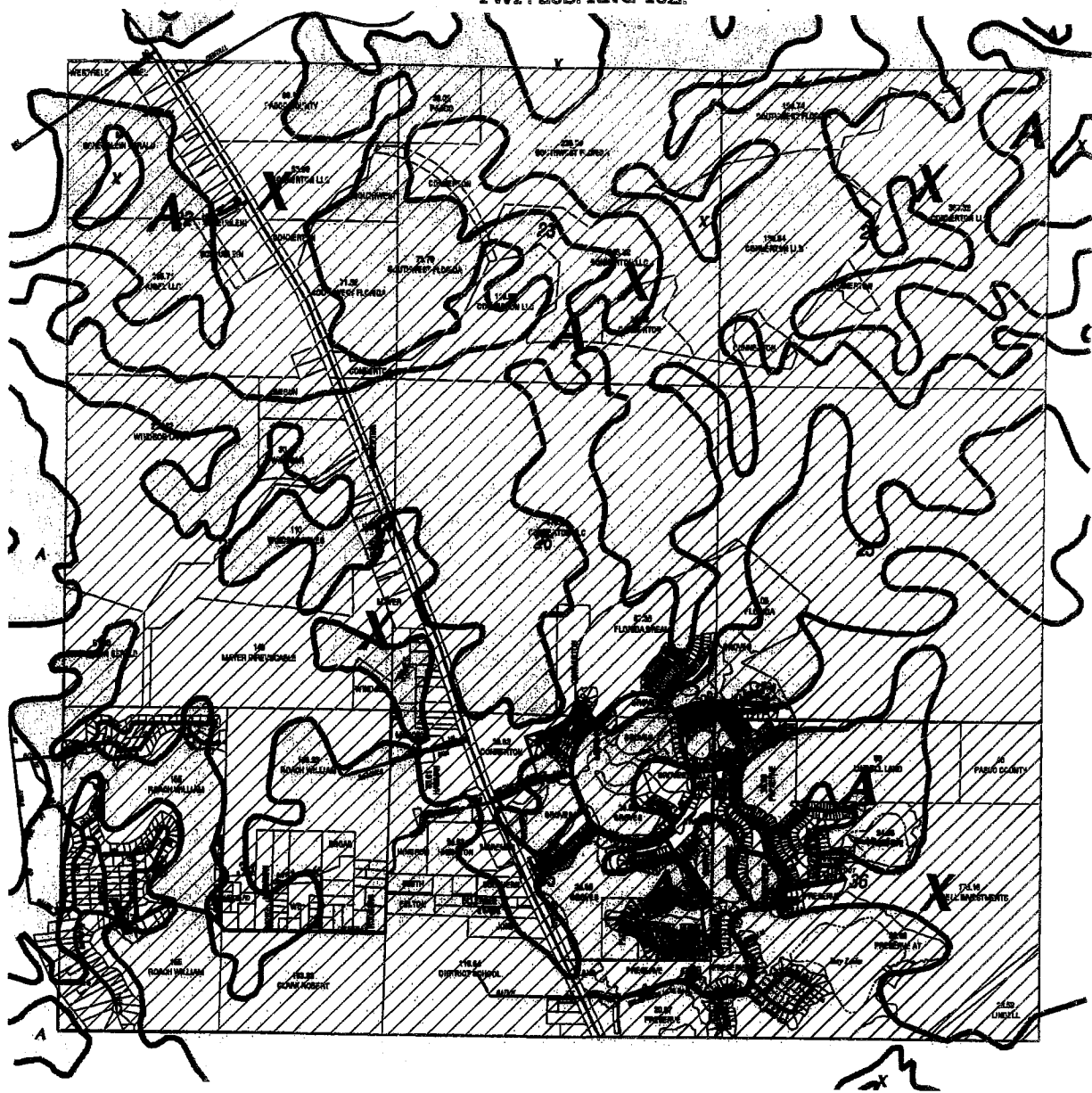
POLK CO.



HILLSBOROUGH COUNTY

PINELLAS COUNTY

PG. 2	PG. 3	PG. 4	PG. 5
PG. 21	PG. 22	PG. 23	PG. 24
PG. 17	PG. 18	PG. 19	PG. 20
PG. 13	PG. 14	PG. 15	PG. 16
PG. 9	PG. 10	PG. 11	PG. 12
PG. 6	PG. 7	PG. 8	PG. 9
PG. 33	PG. 34	PG. 35	PG. 36
PG. 37	PG. 38	PG. 39	PG. 40
PG. 41	PG. 42	PG. 43	PG. 44
PG. 45	PG. 46	PG. 47	PG. 48
PG. 49	PG. 50	PG. 51	PG. 52
PG. 53	PG. 54	PG. 55	PG. 56
PG. 57	PG. 58	PG. 59	PG. 60
PG. 63	PG. 64	PG. 65	PG. 66
PG. 67	PG. 68	PG. 69	PG. 70
PG. 71	PG. 72	PG. 73	PG. 74
PG. 75	PG. 76	PG. 77	PG. 78
PG. 81	PG. 82	PG. 83	PG. 84
PG. 85	PG. 86	PG. 87	PG. 88
PG. 89	PG. 90	PG. 91	PG. 92
PG. 93	PG. 94	PG. 95	PG. 96
PG. 97	PG. 98	PG. 99	PG. 100

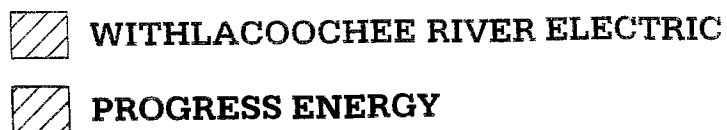
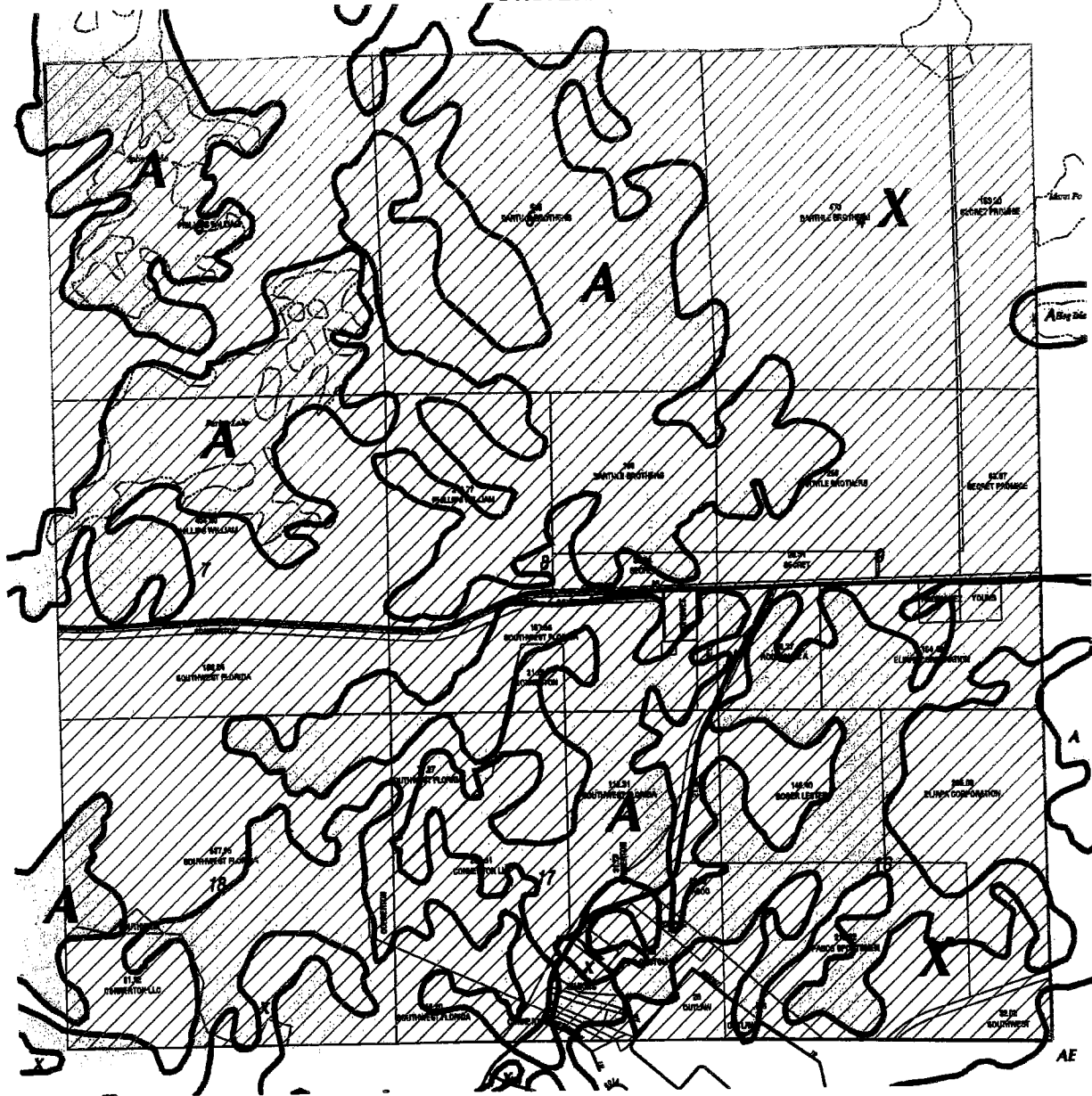
PASCO COUNTY  
TWP. 25S.-RNG 18E.

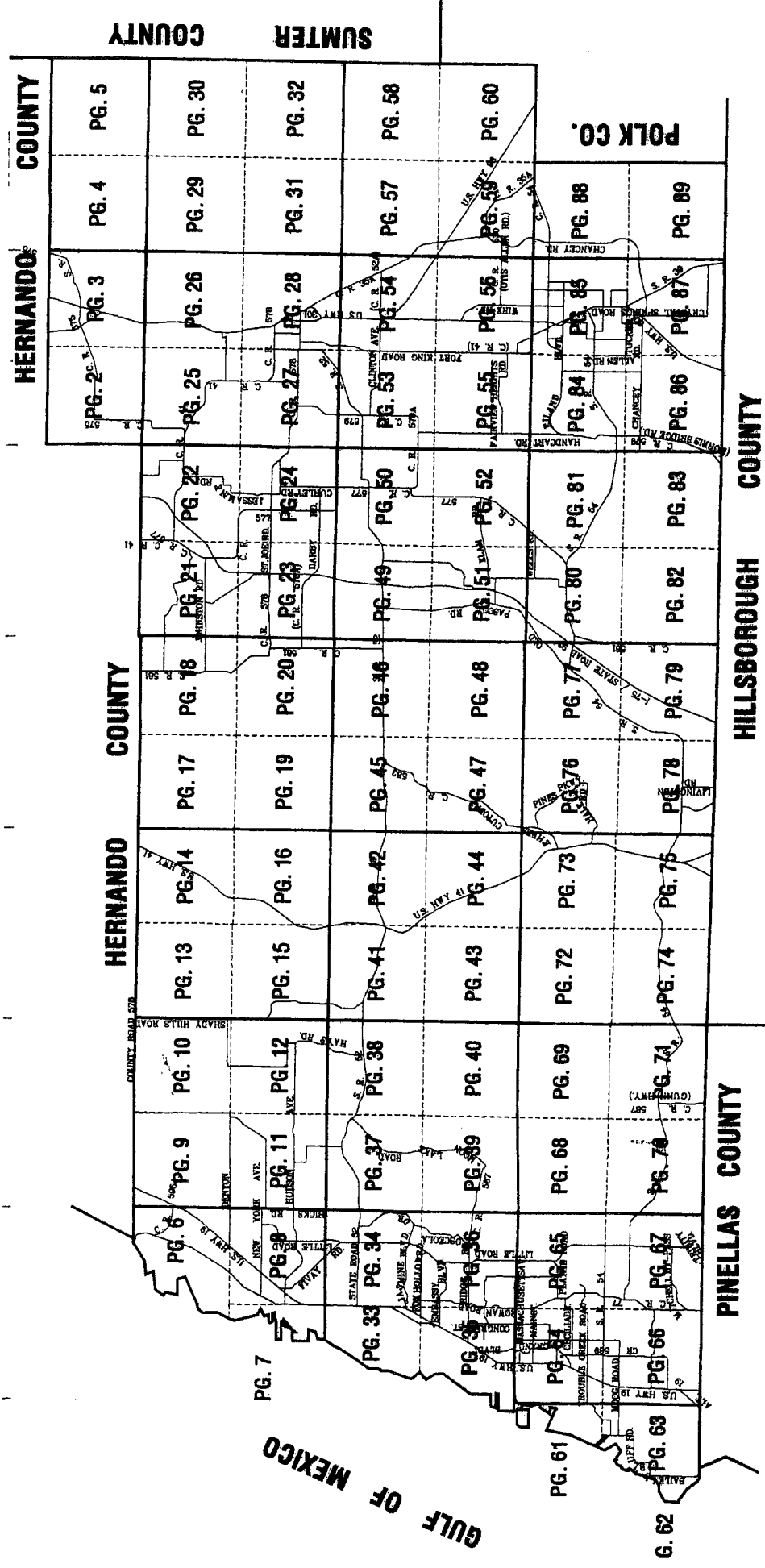


 WITHLACOOCHIEE RIVER ELECTRIC  
 PROGRESS ENERGY

The map displays a grid of 62 numbered pages (PG. 1 to PG. 62) for a plat. The pages are arranged in a grid that roughly follows the shape of Hernando County. Major roads shown include US Highway 19 running north-south, State Road 54 running east-west, and various local roads like County Road 52B, County Road 52A, and County Road 52C. The map also shows the Gulf of Mexico to the west and the borders with Sumter County to the north, Hillsborough County to the east, and Pinellas County to the south. The map is oriented with North at the top.

PASCO COUNTY  
TWP. 25S.-RNG 19E.





SUMTER COUNTY

HERNANDO COUNTY

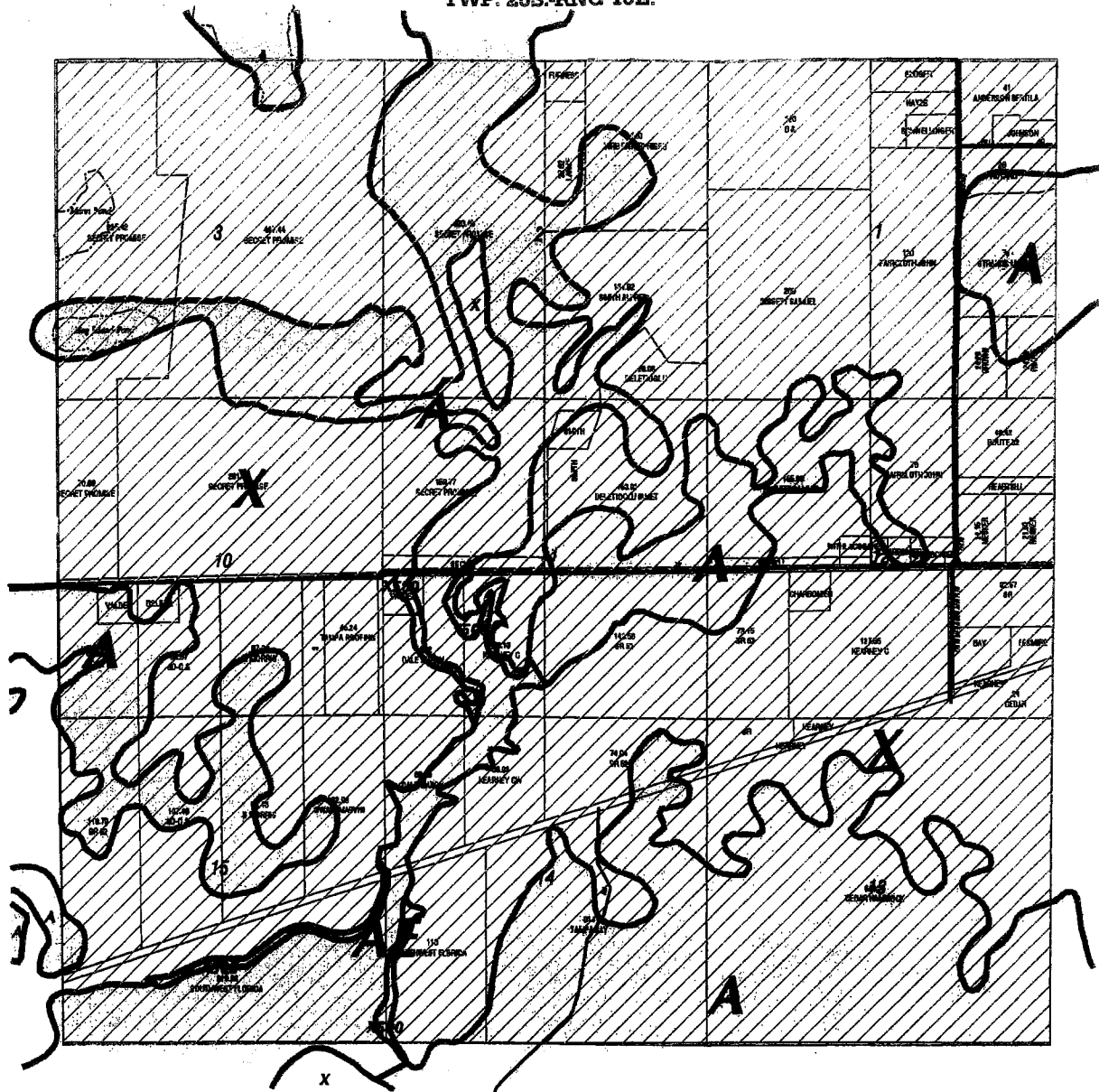
POLK CO.



HILLSBOROUGH COUNTY

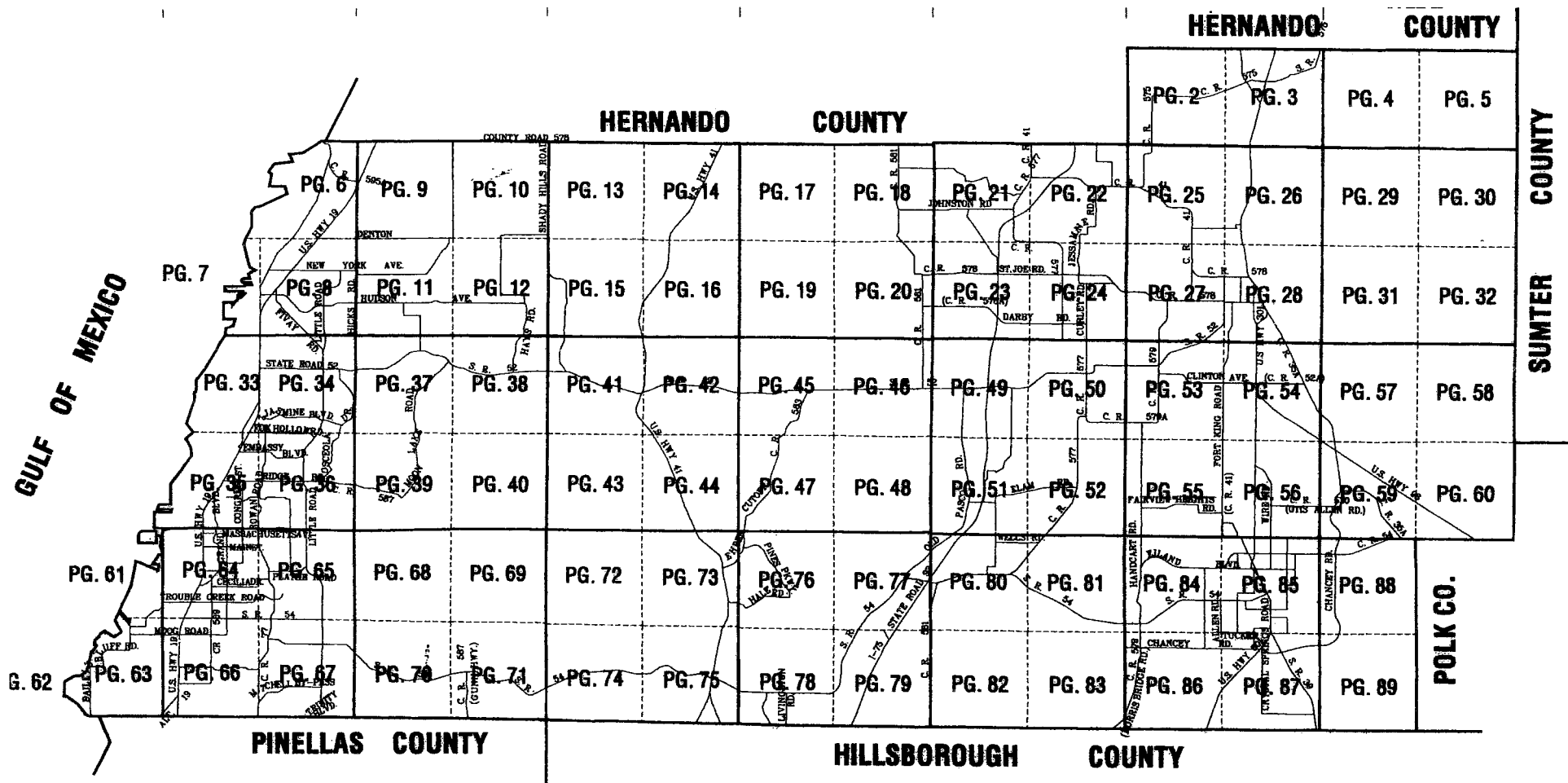
PINELLAS COUNTY

GULF OF MEXICO

PASCO COUNTY  
TWP. 25S.-RNG 19E.

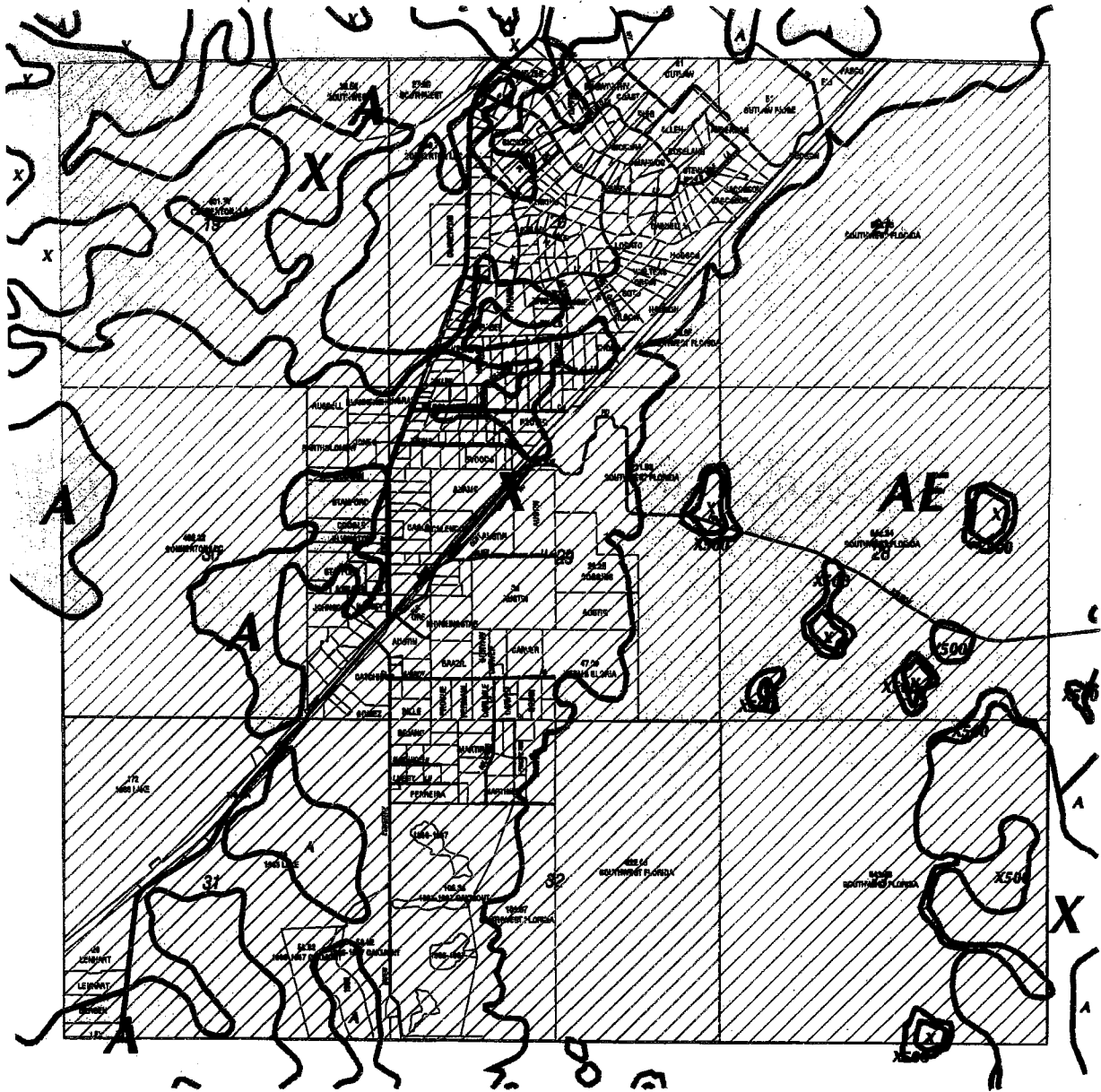




-  WITHLACOOCHEE RIVER ELECTRIC
-  PROGRESS ENERGY

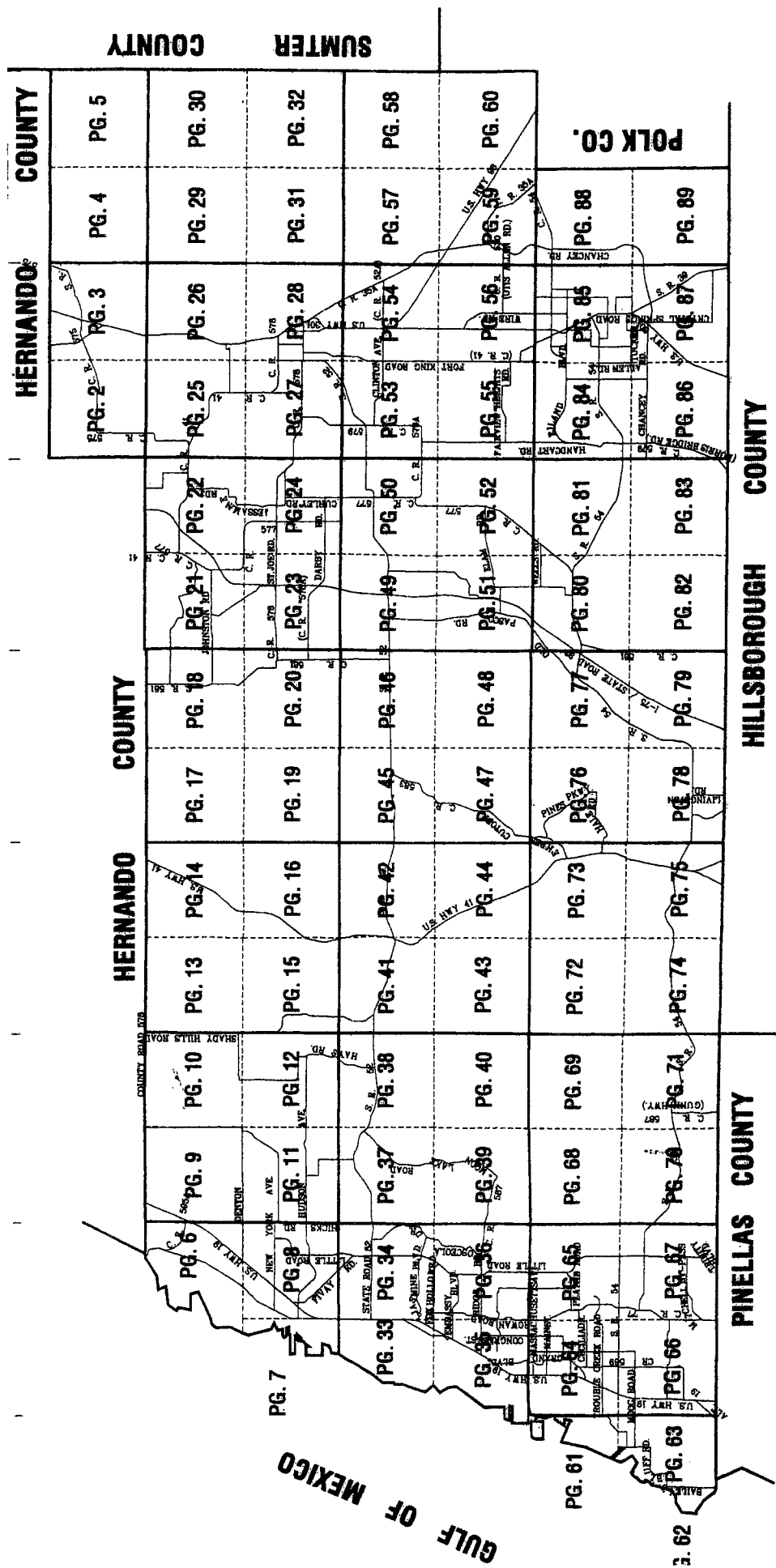




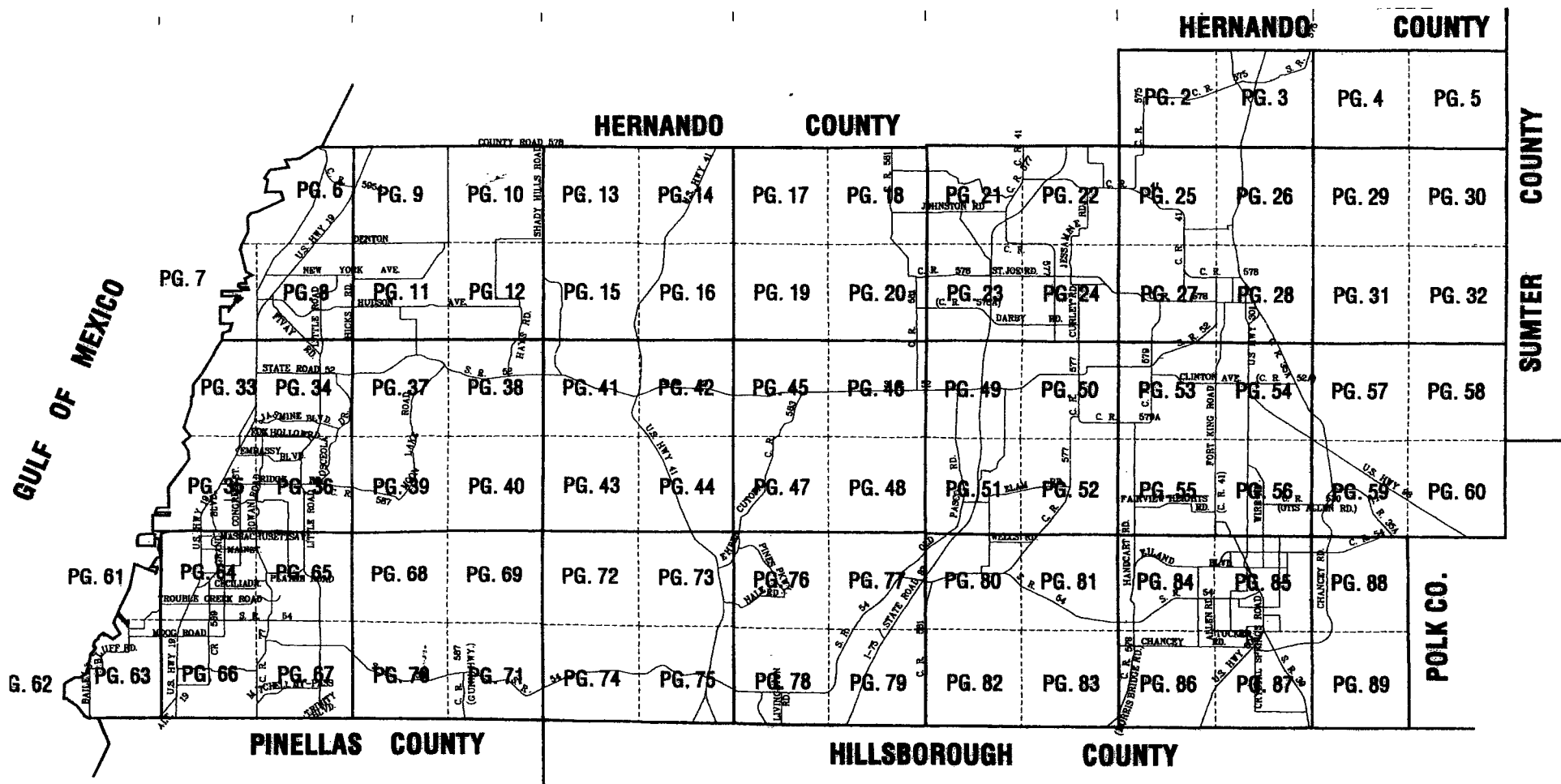
PASCO COUNTY  
TWP. 25S.-RNG 19E.



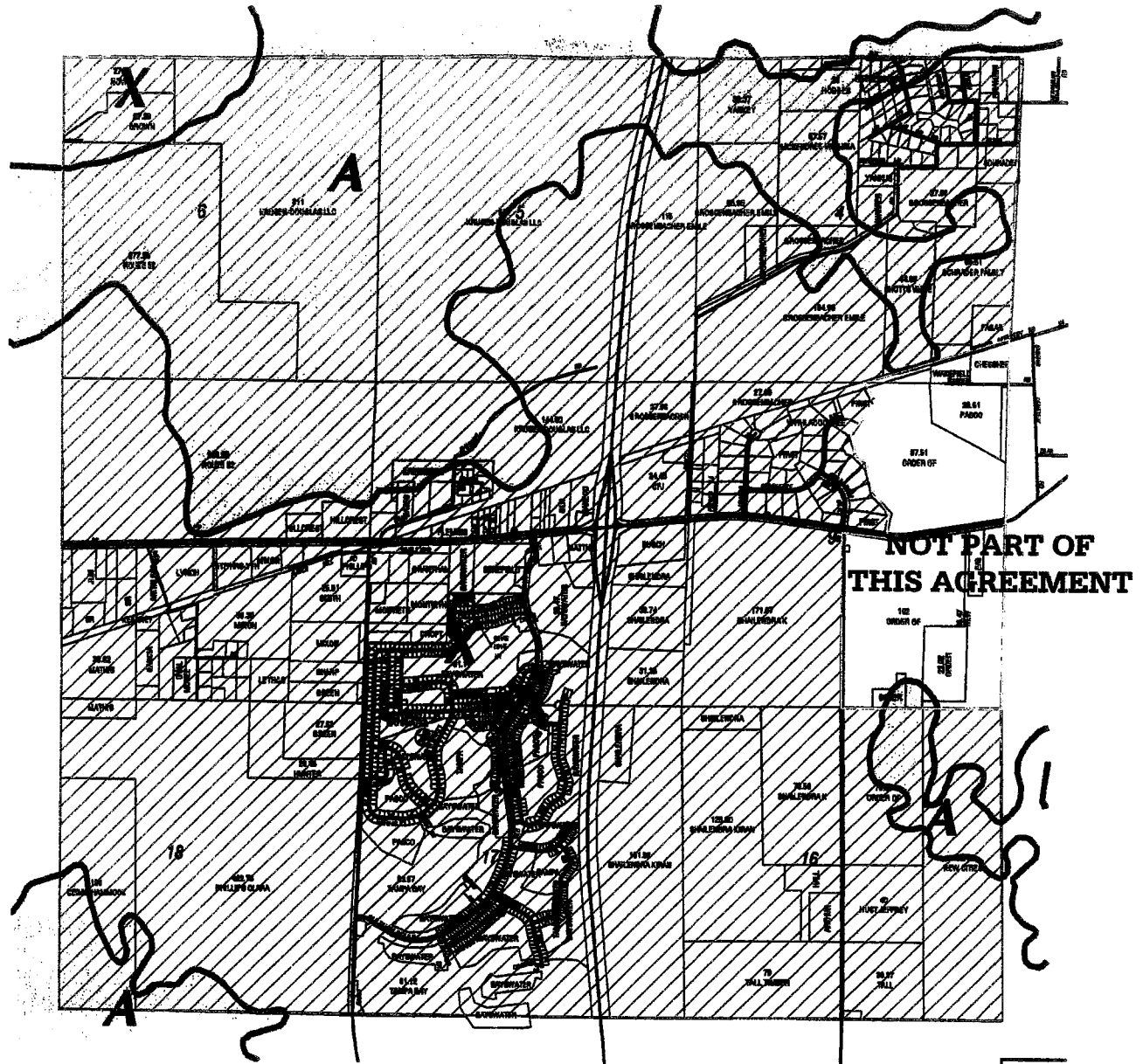
-  WITHLACOOCHEE RIVER ELECTRIC
-  PROGRESS ENERGY







PASCO COUNTY  
TWP. 25S.-RNG 20E.

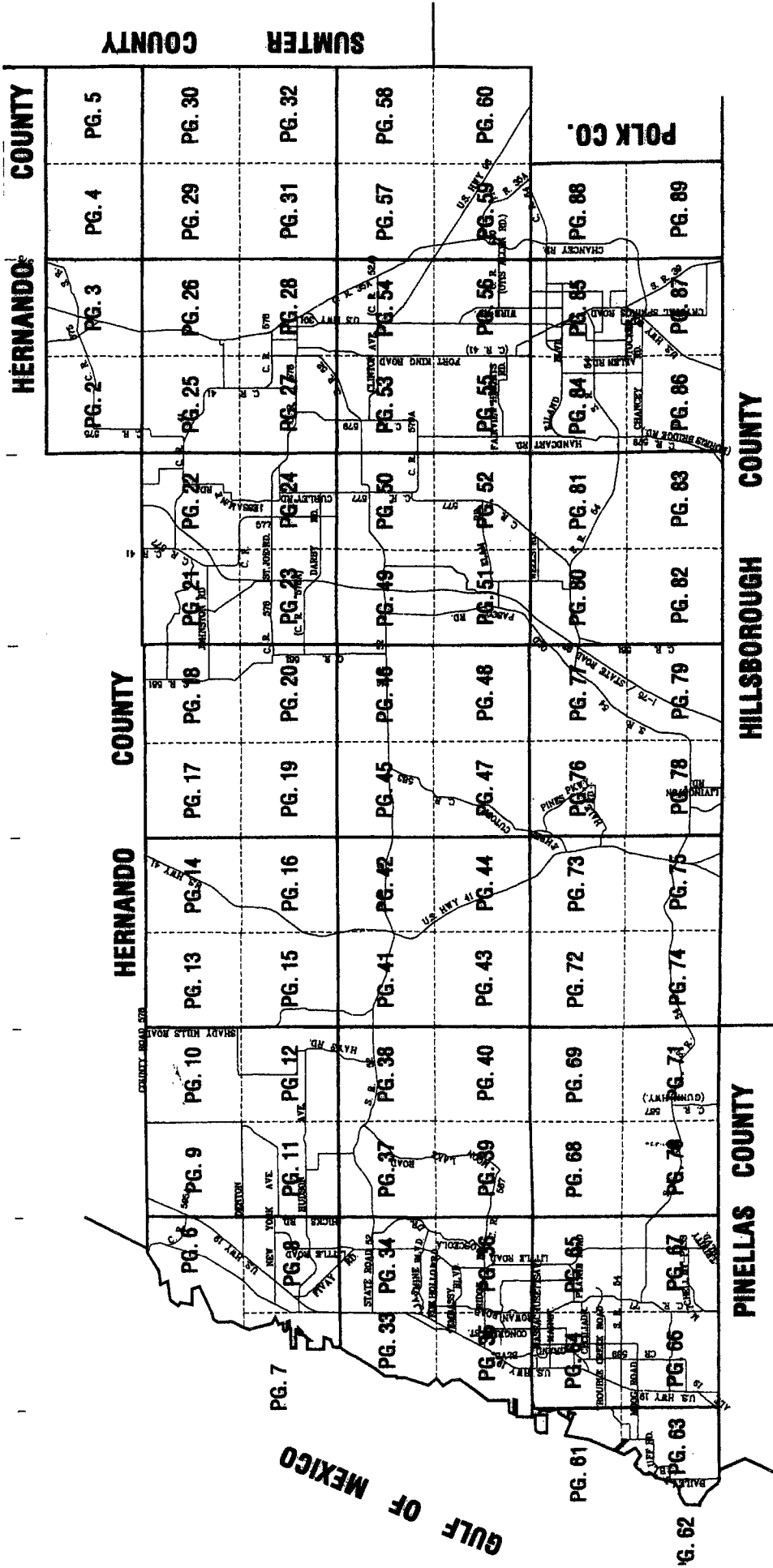


WITHLACOOCHEE RIVER ELECTRIC

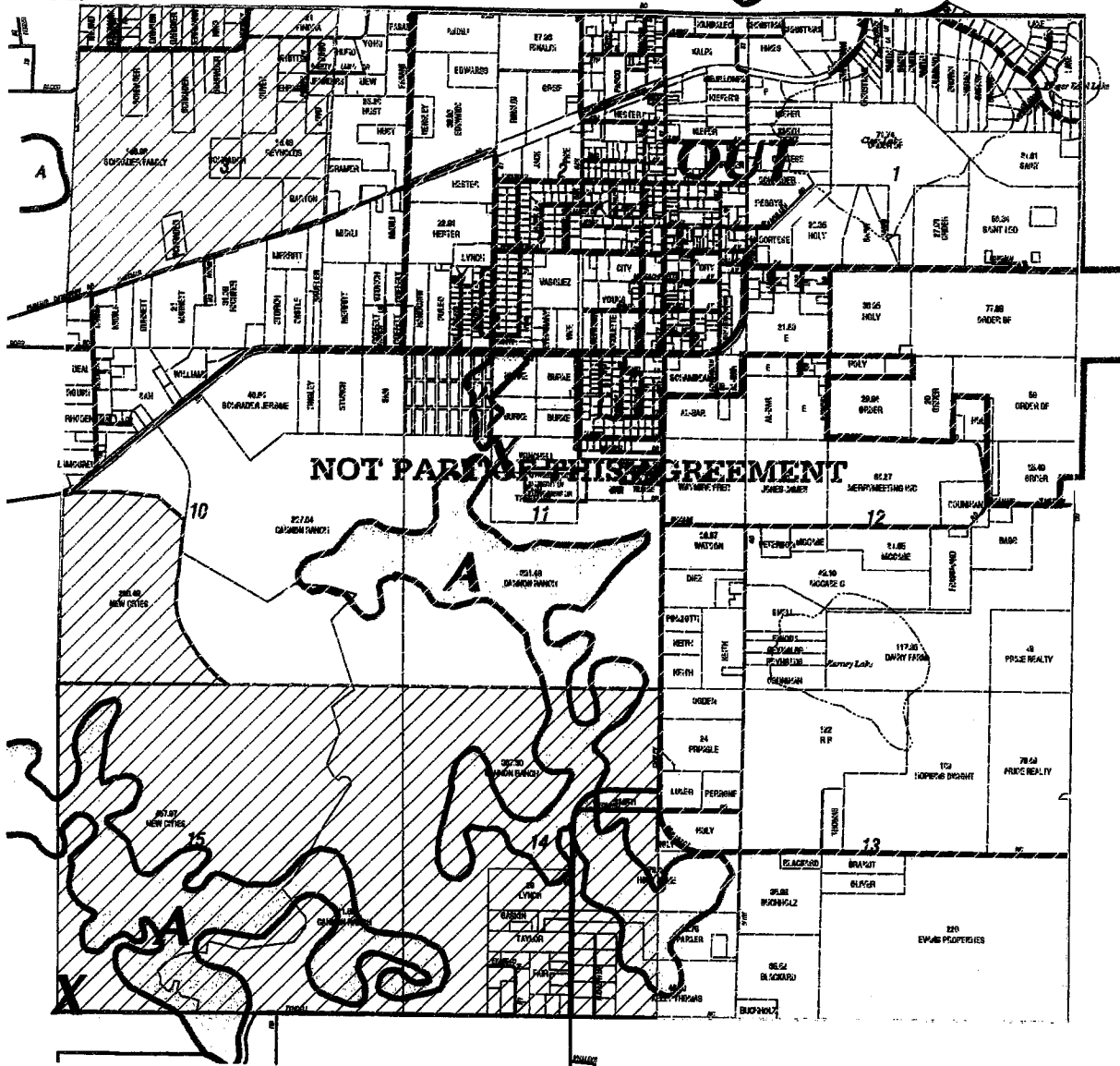


PROGRESS ENERGY

GULF OF MEXICO



PASCO COUNTY  
TWP. 25S.-RNG 20E.



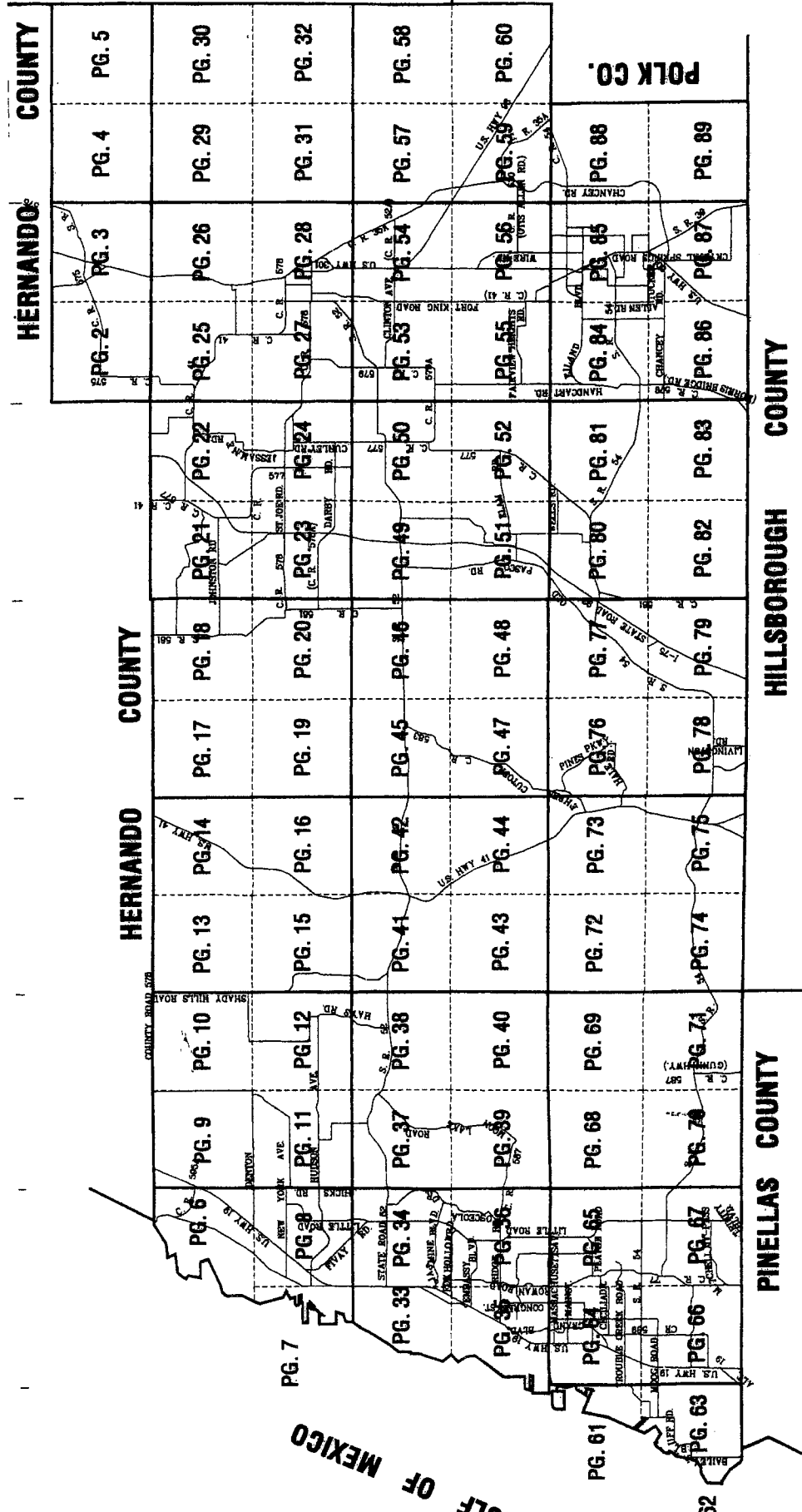
50



WITHLACOOCHIE RIVER ELECTRIC



PROGRESS ENERGY



SUMTER COUNTY

HERNANDO COUNTY

POLK CO.

HILLSBOROUGH COUNTY

PINELLAS COUNTY

GULF OF MEXICO





GULF OF MEXICO

62

**HERNANDO COUNTY**

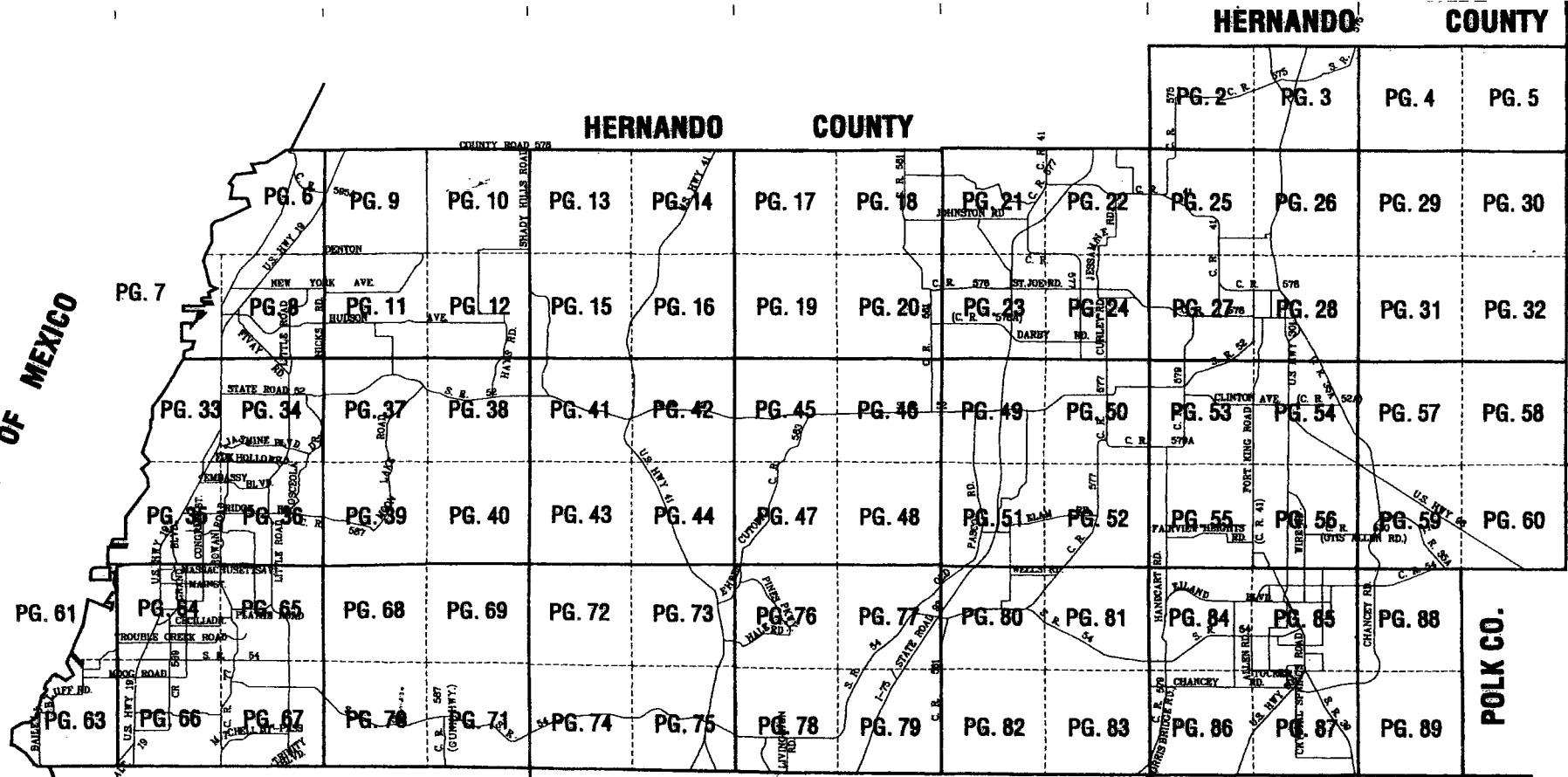
**HERNANDO COUNTY**

**SUMTER COUNTY**

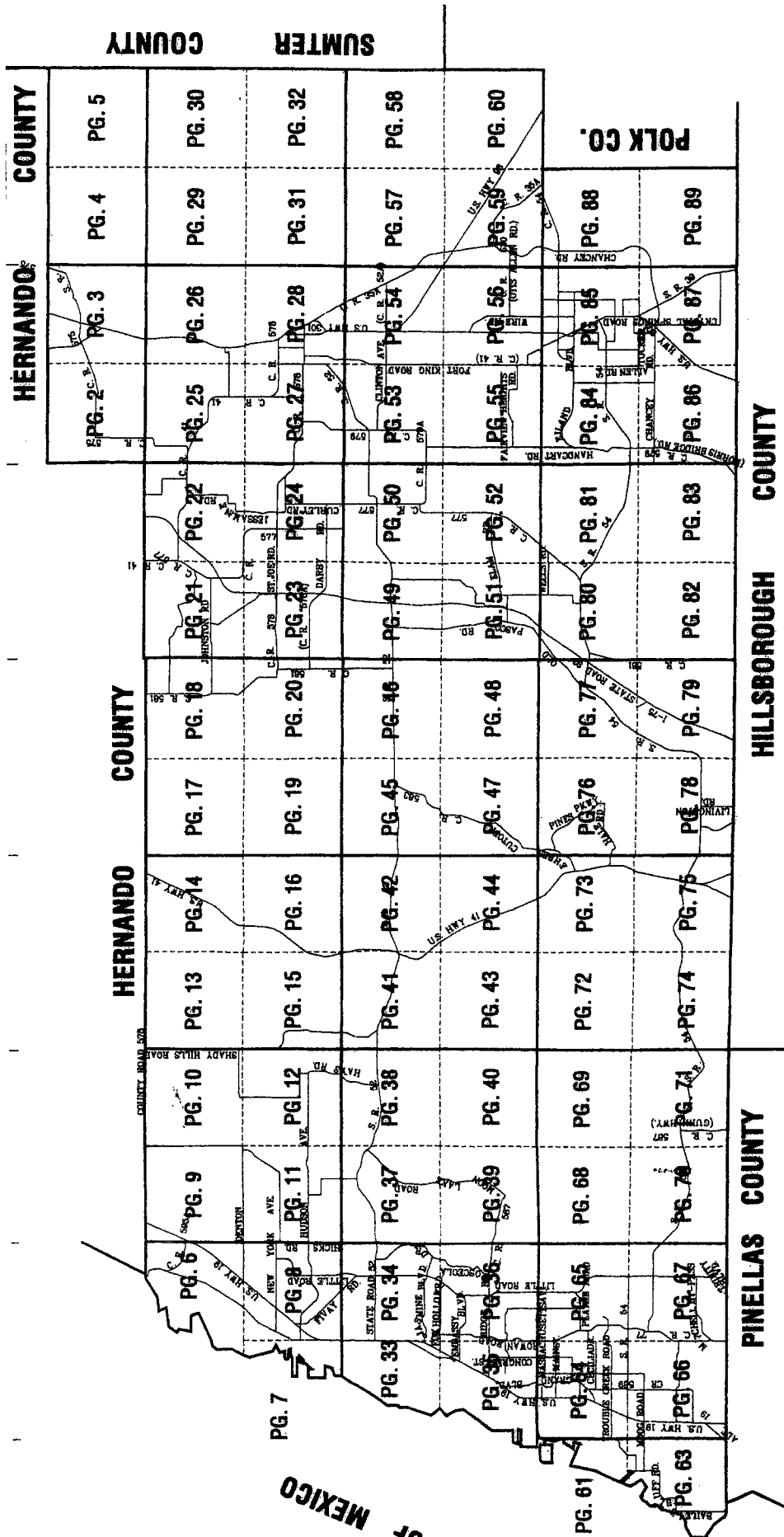
**POLK CO.**

**PINELLAS COUNTY**

**HILLSBOROUGH COUNTY**

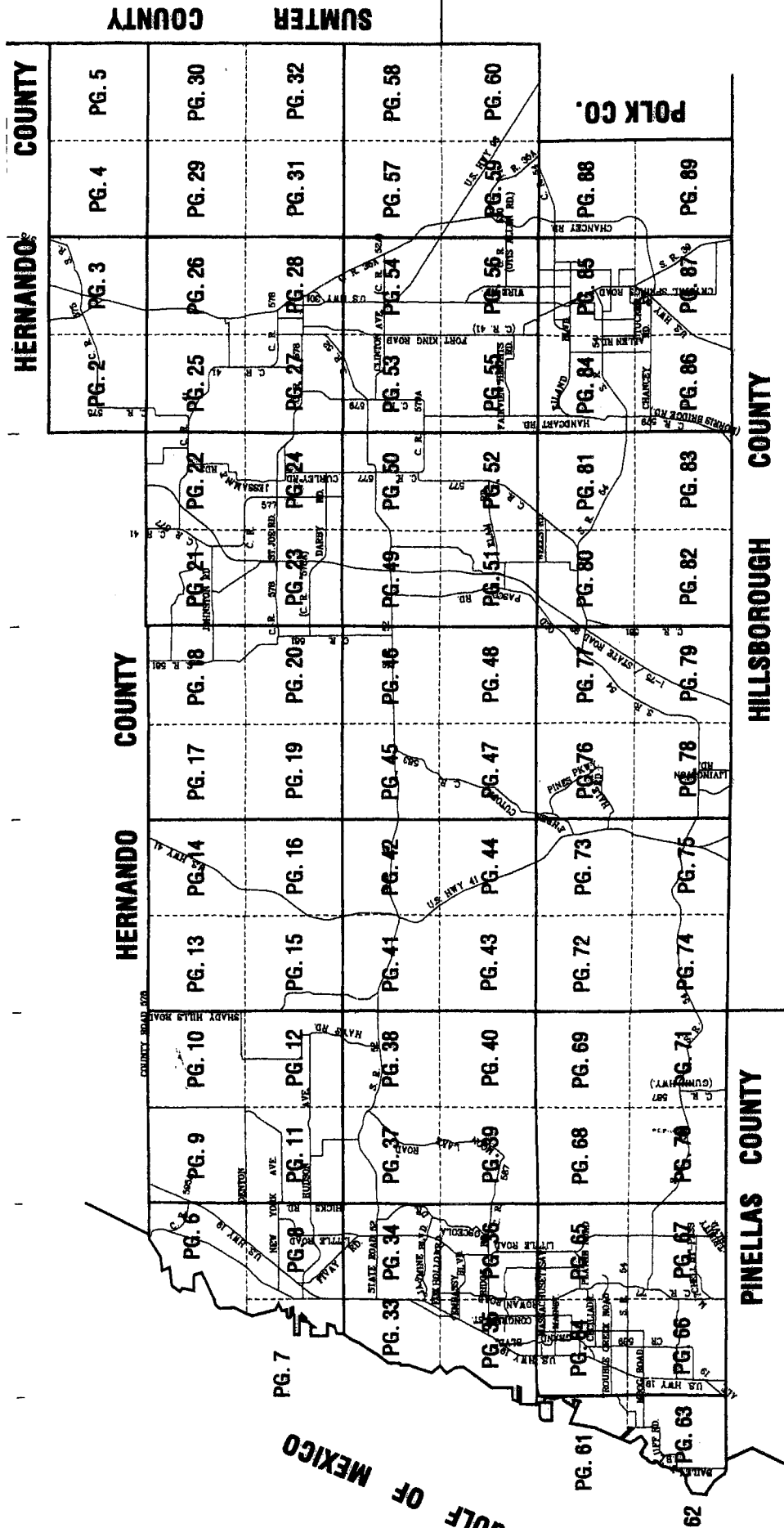




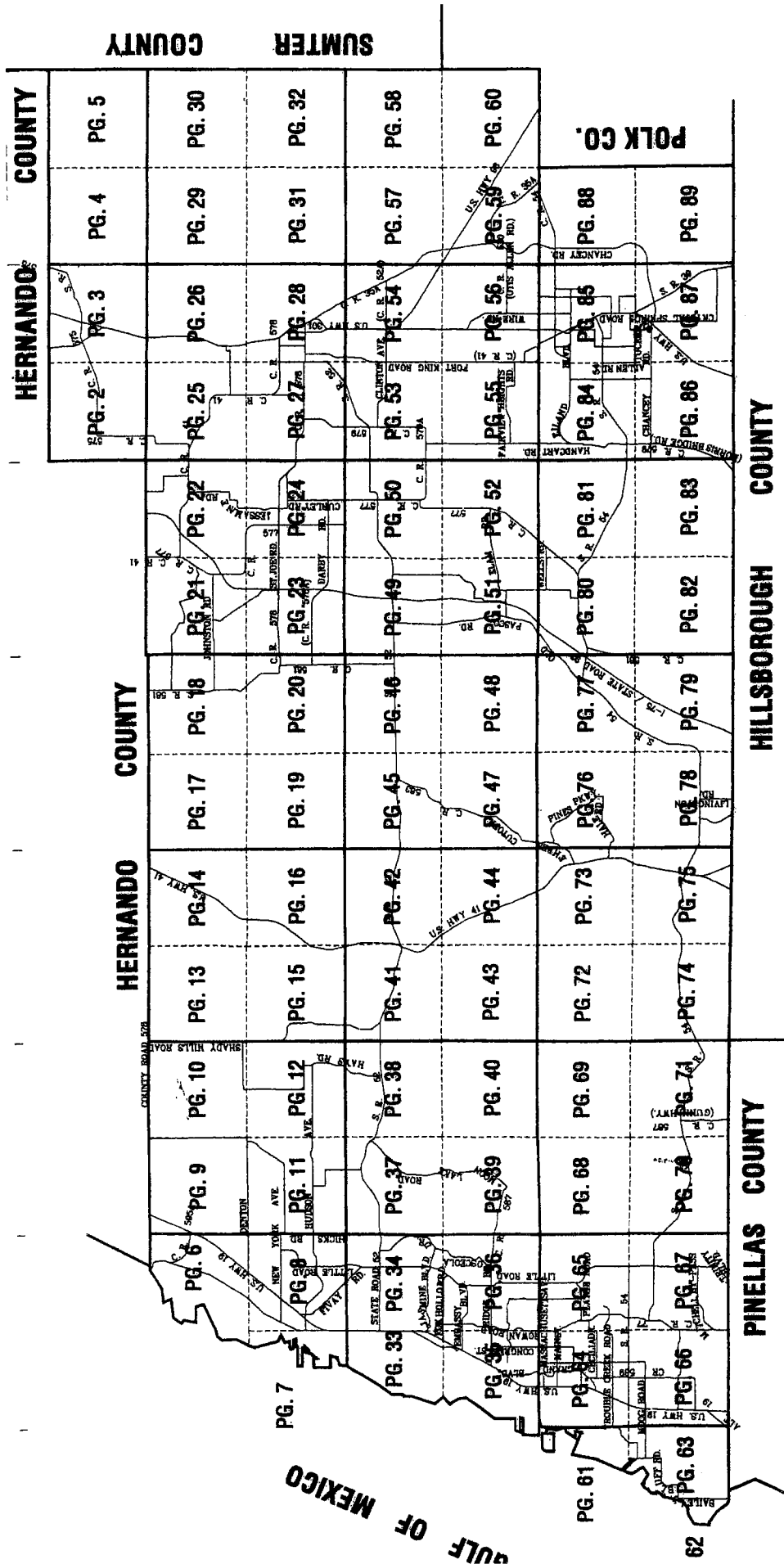




GULF OF MEXICO

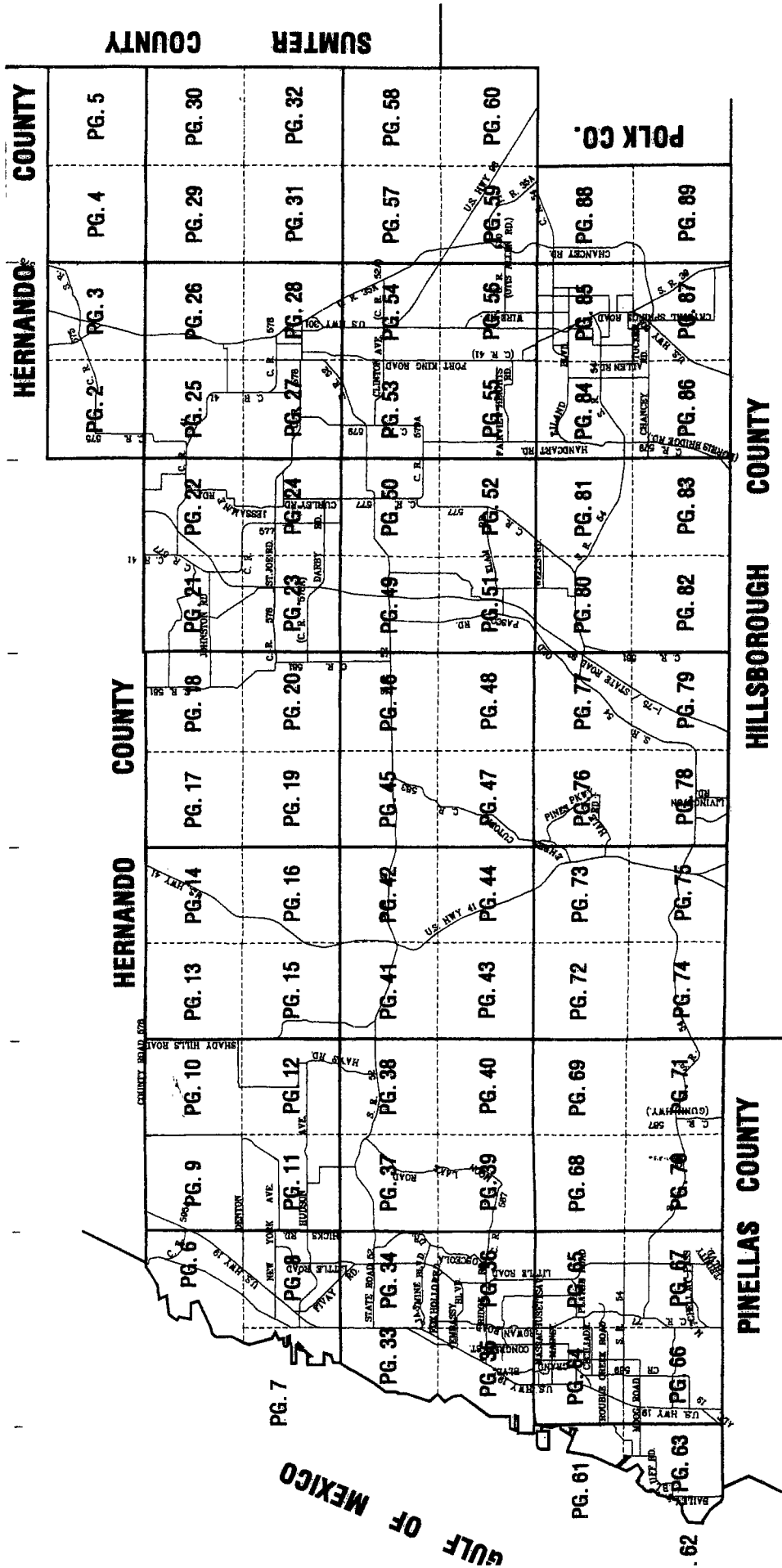


[illegible]





The map displays a grid of land parcels. Owners listed include PETERSTIN BROOM, EVANS PROPERTIES, BOZEMAN, MEEHAN, CREAMER, WORTH DAZEL, STORCH, KNOXING, MCOWEN RANCH, EMMETT, HAYES, LAMON, and FRYE. A large section of the map is shaded with diagonal hatching and contains the text "NOT PART OF THIS AGREEMENT". The number "28" is printed in several locations across the map.

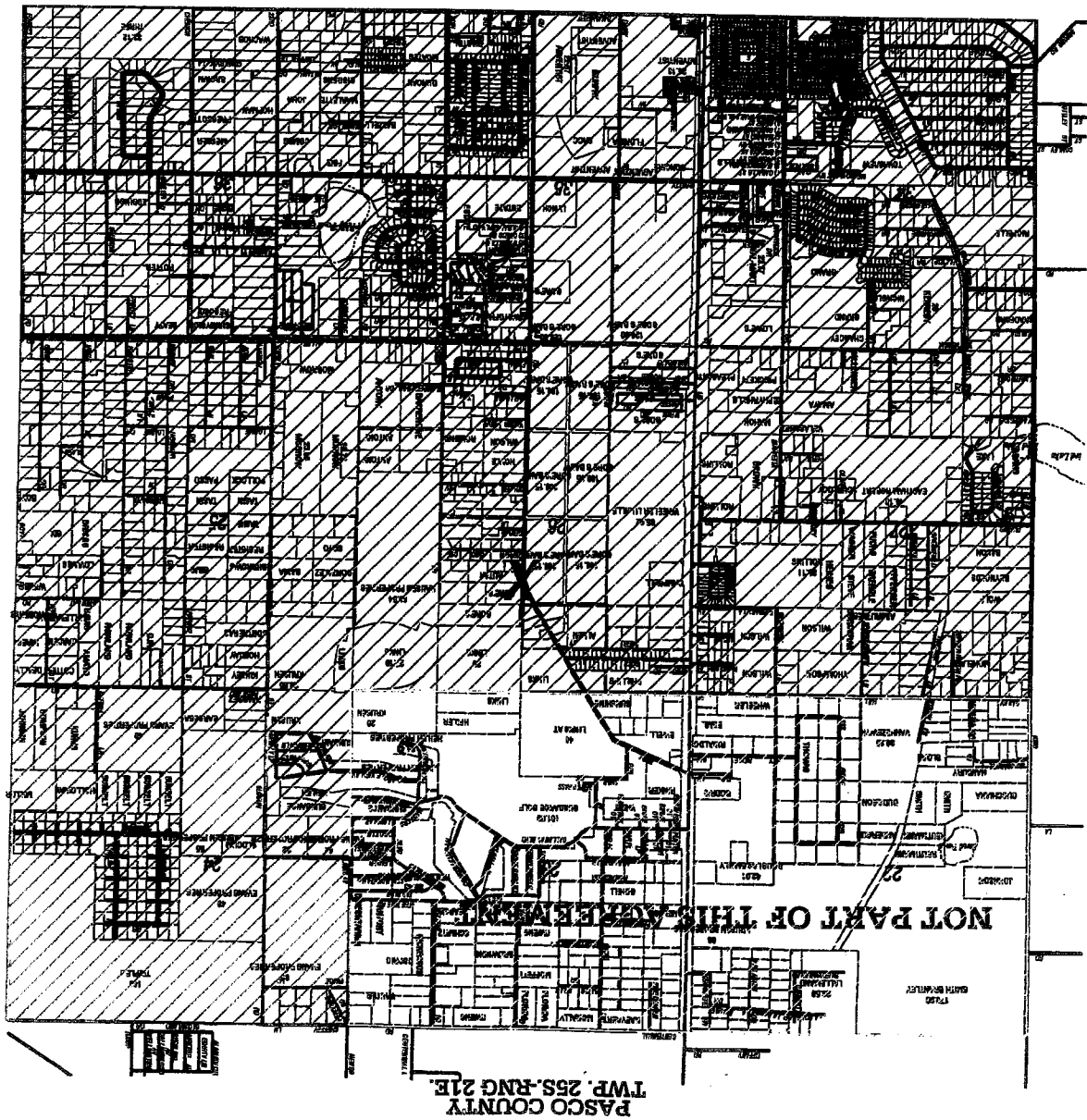


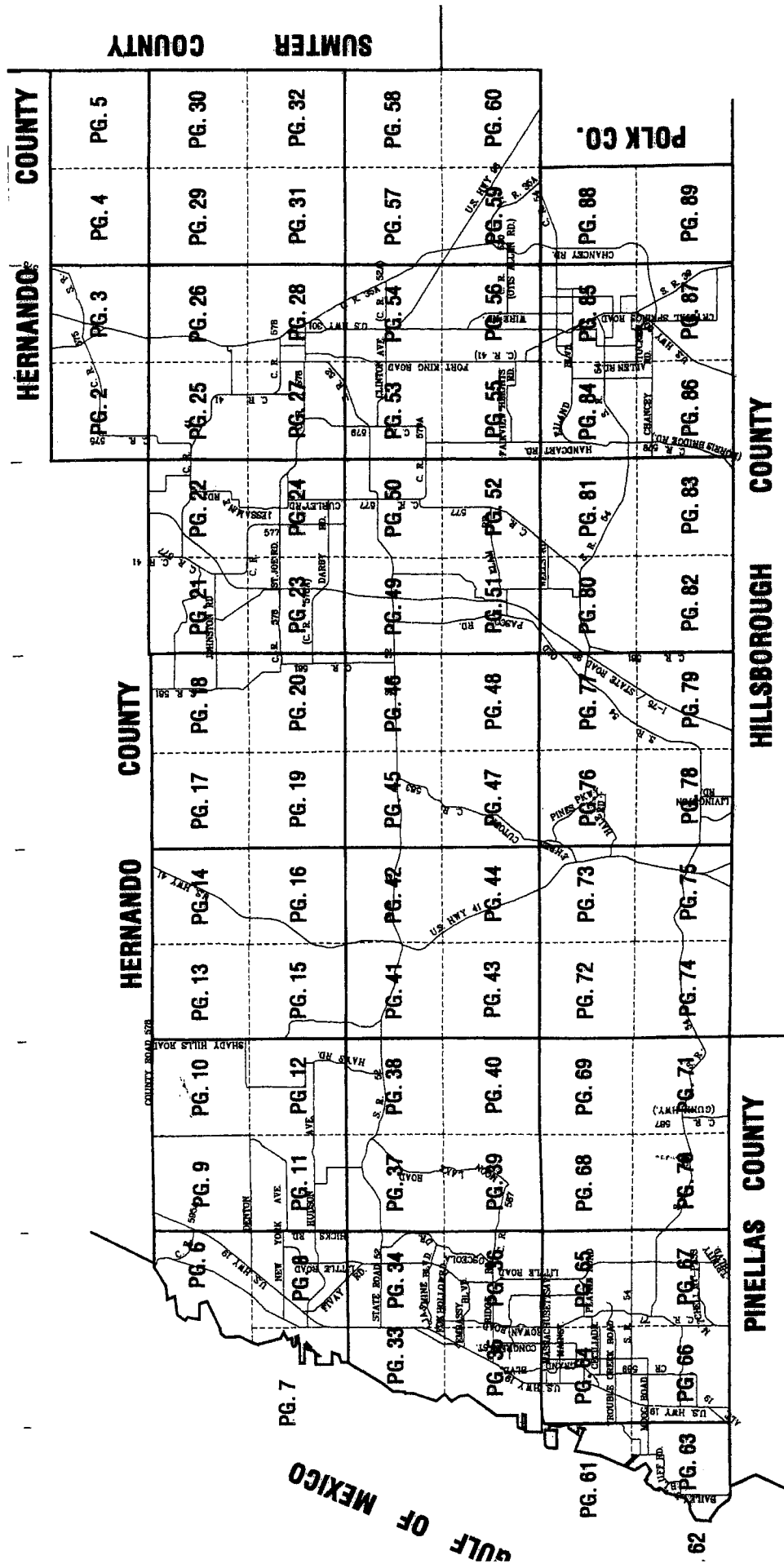
GULF OF MEXICO

WITHLACOCHEE RIVER ELECTRIC

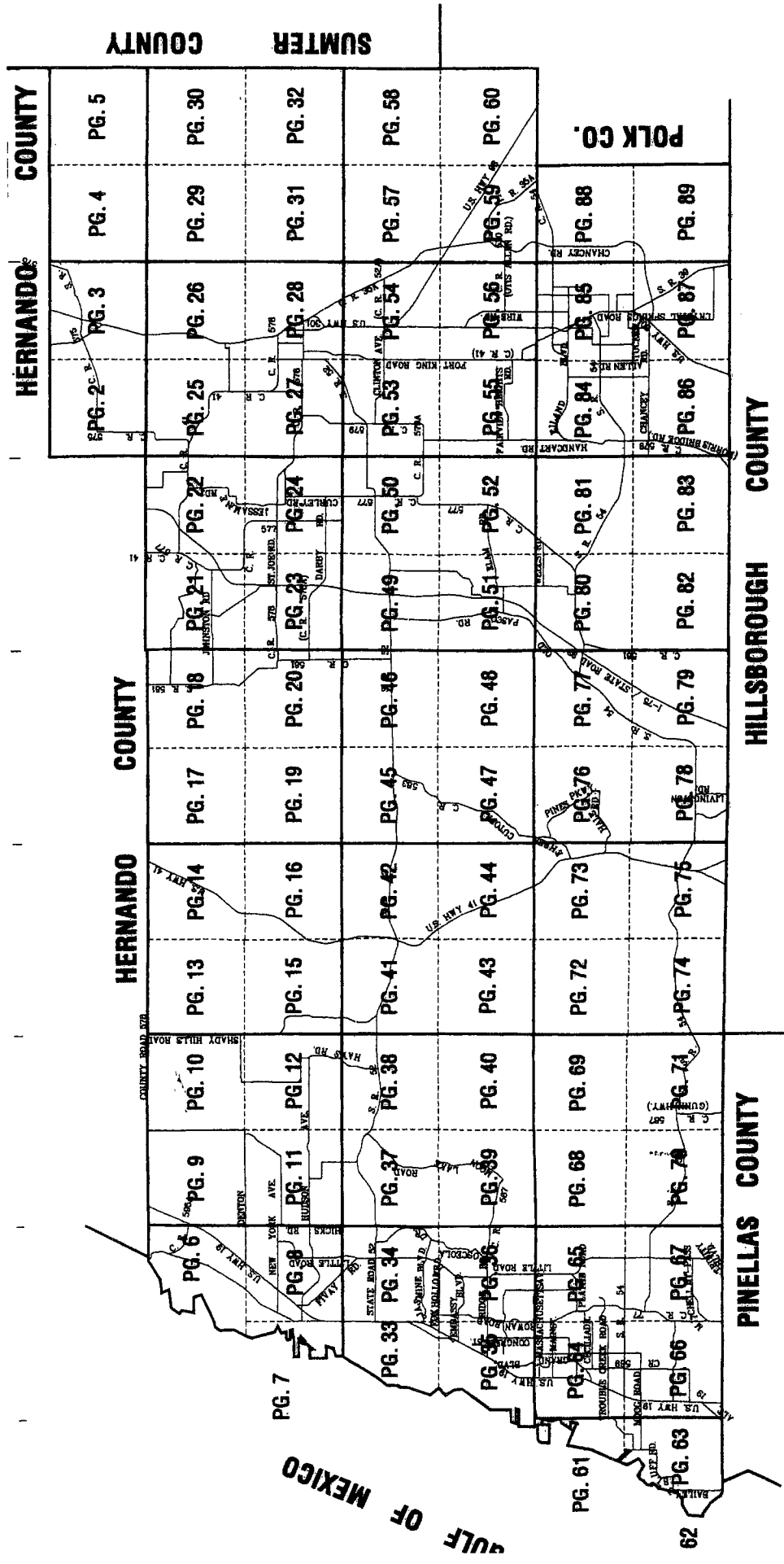
PROGRESS ENERGY

56





[illegible]



SUMTER COUNTY

POLK CO.

COUNTY

HERNANDO COUNTY

COUNTY

HERNANDO COUNTY

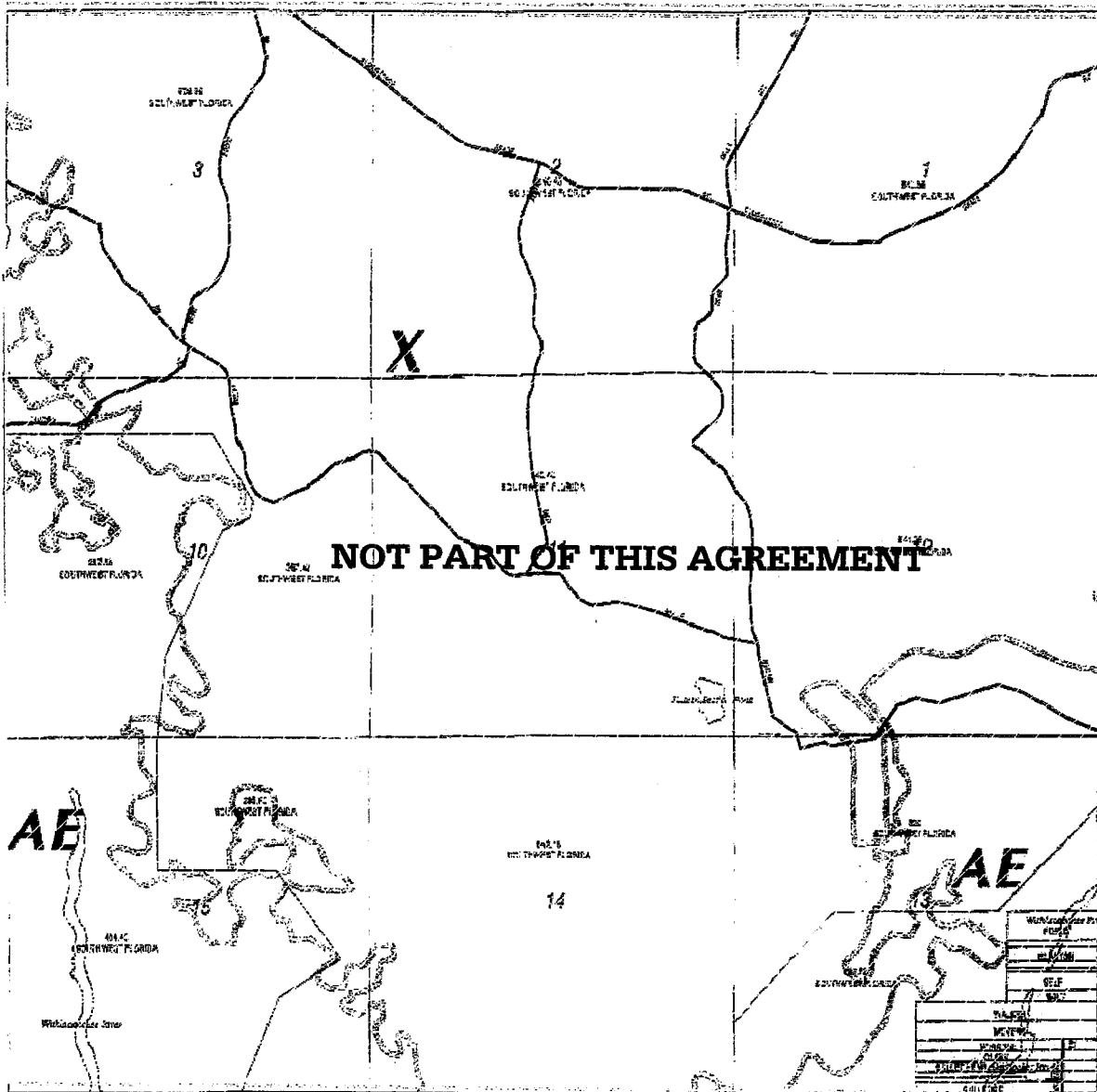
COUNTY



HILLSBOROUGH COUNTY

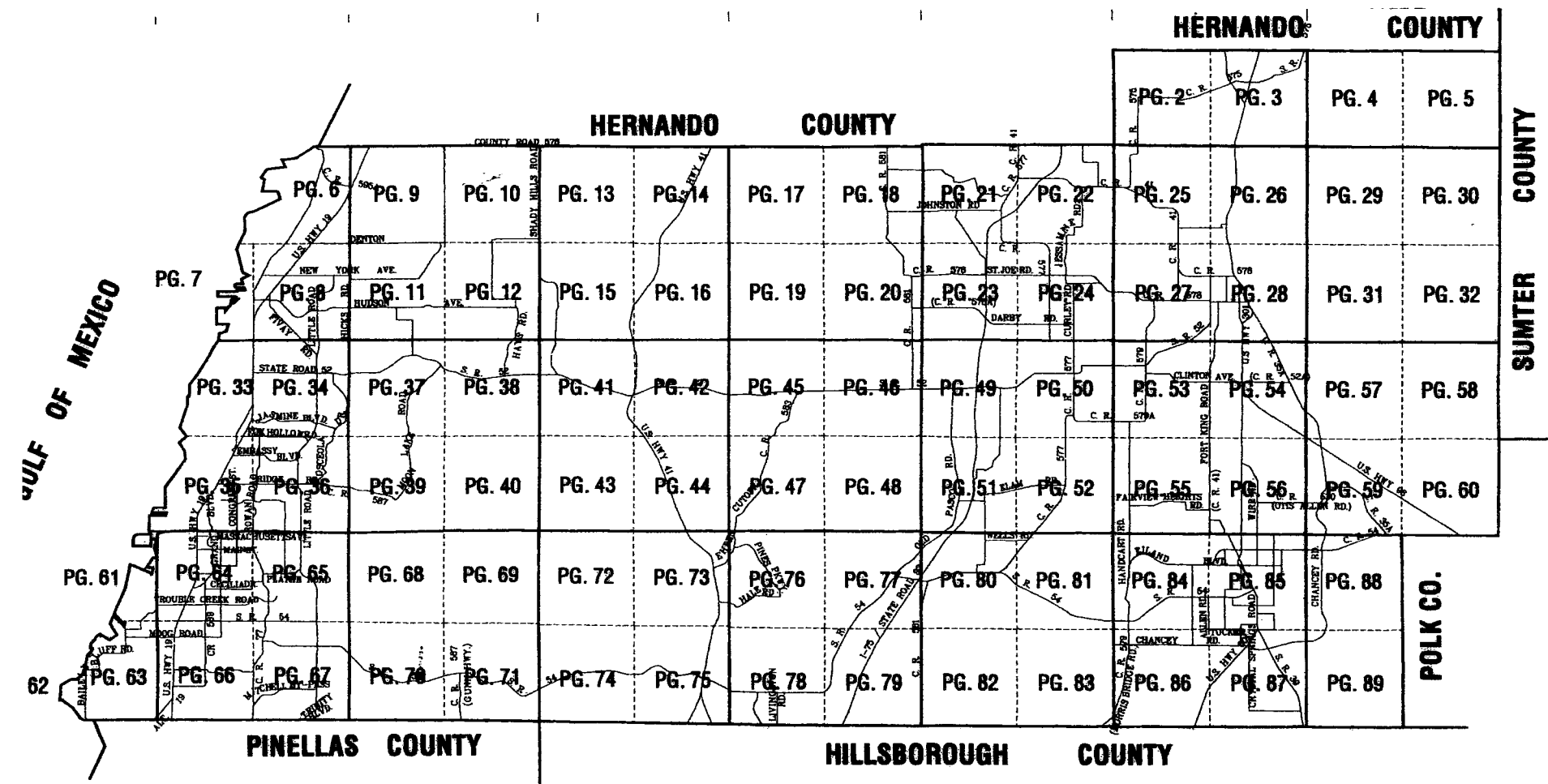
PINELLAS COUNTY

GULF OF MEXICO

PASCO COUNTY  
TWP. 25S.-RNG 22E.

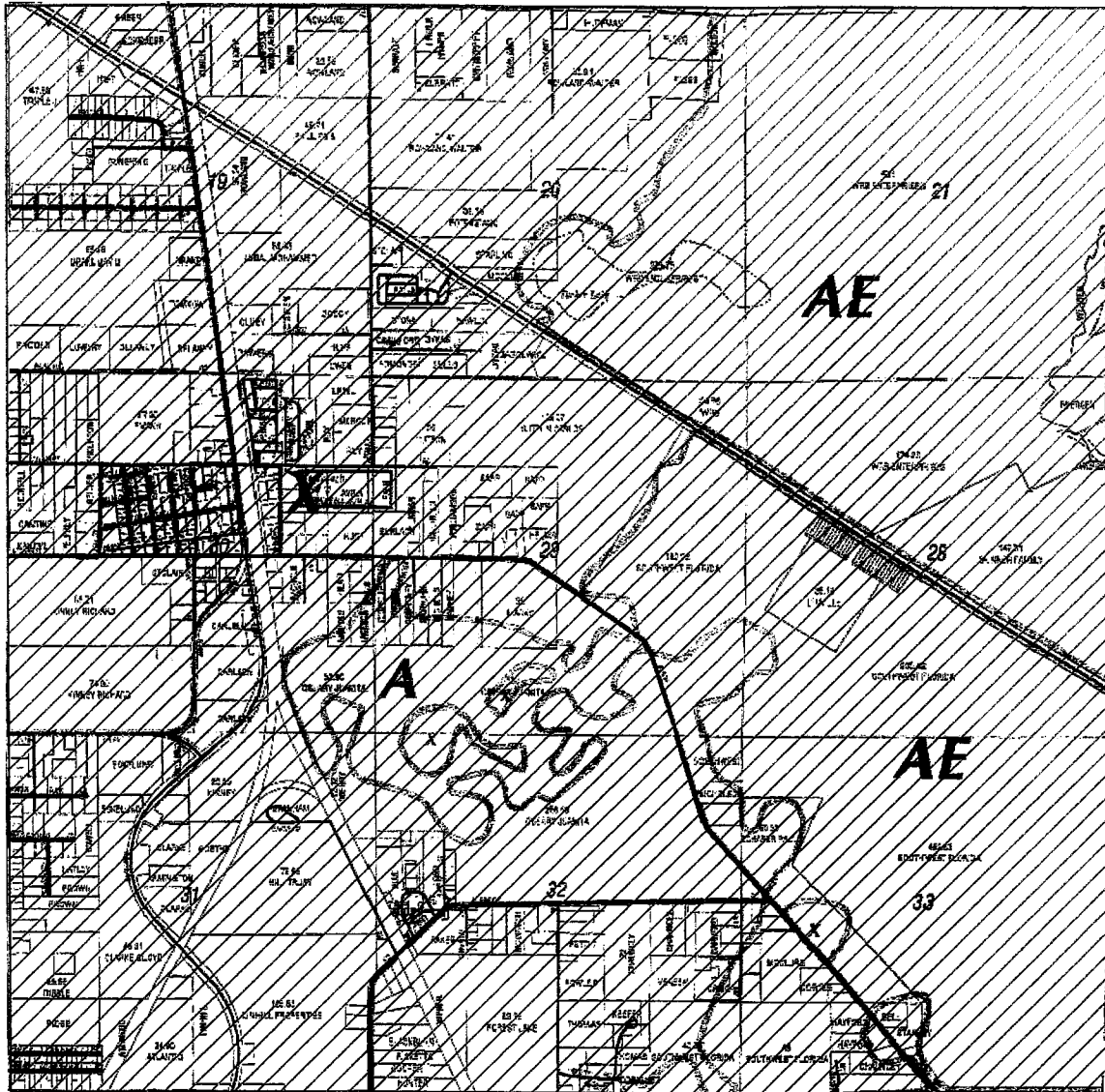


-  WITHLACOOCHIEE RIVER ELECTRIC
-  PROGRESS ENERGY





PASCO COUNTY  
TWP. 25S.-RNG 22E.



WITHLACOOCHEE RIVER ELECTRIC



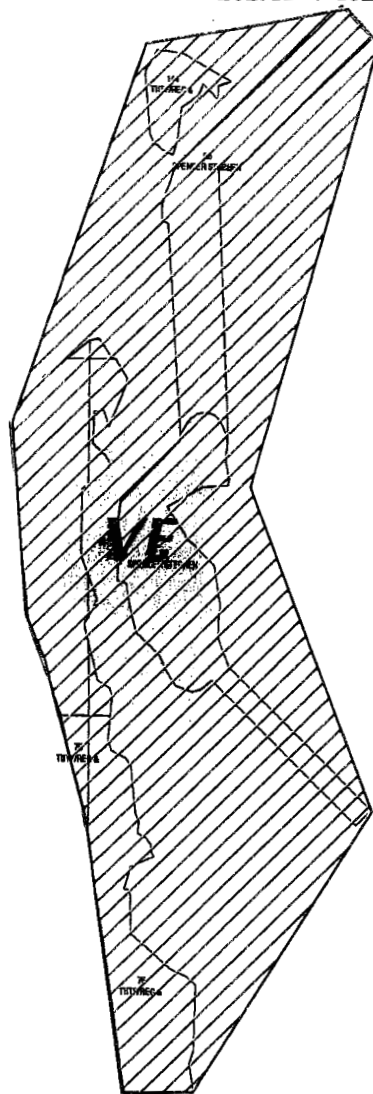
PROGRESS ENERGY



The map shows the Philippines with a grid overlay. Major cities and locations are labeled, including Manila, Quezon City, and the surrounding islands. The map is labeled with 'PHILIPPINES' and 'REPUBLIC OF THE PHILIPPINES'. There are also labels for 'NORTH' and 'SOUTH'.



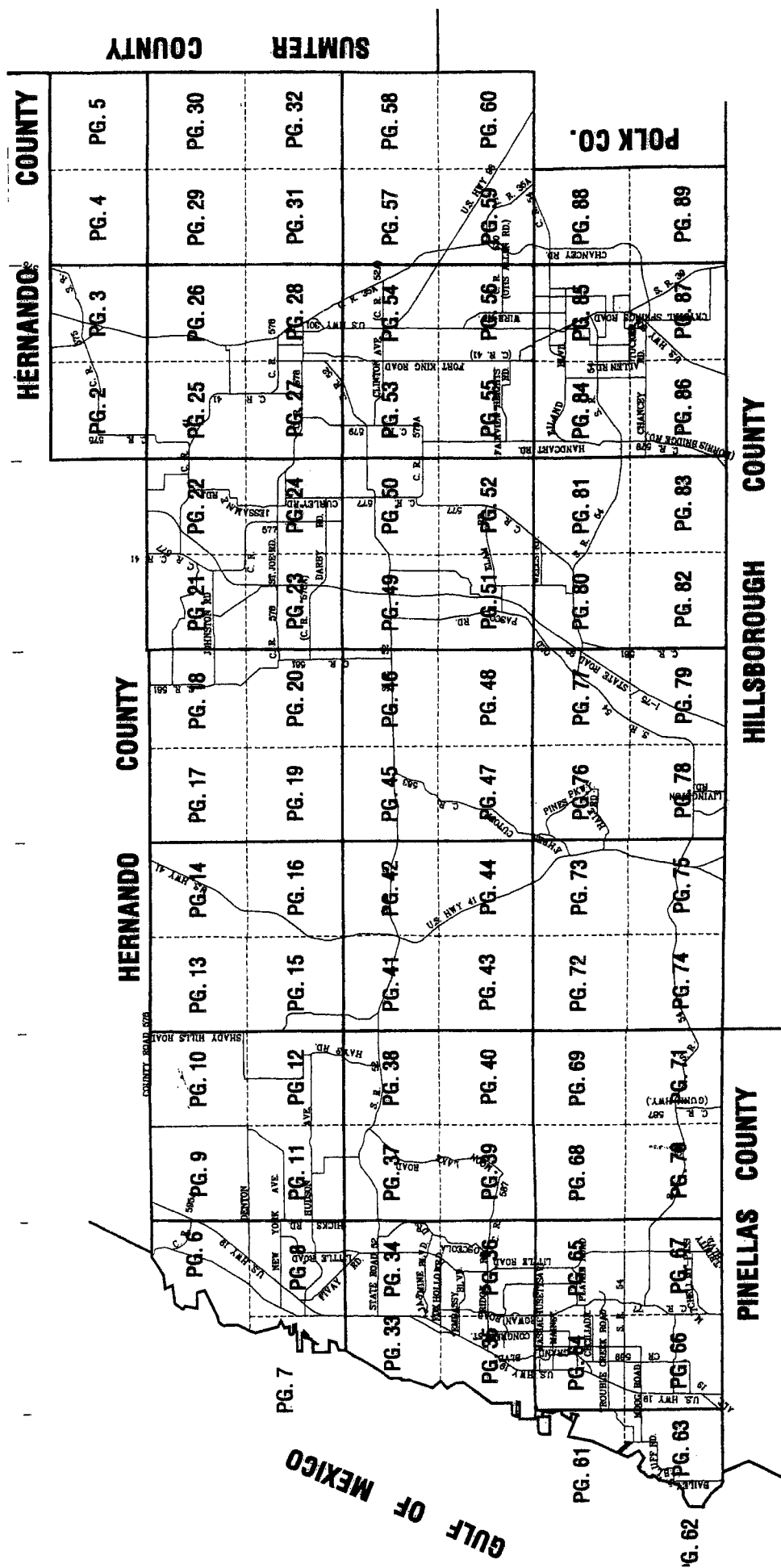
PASCO COUNTY  
TWP. 26S.-RNG 15E.



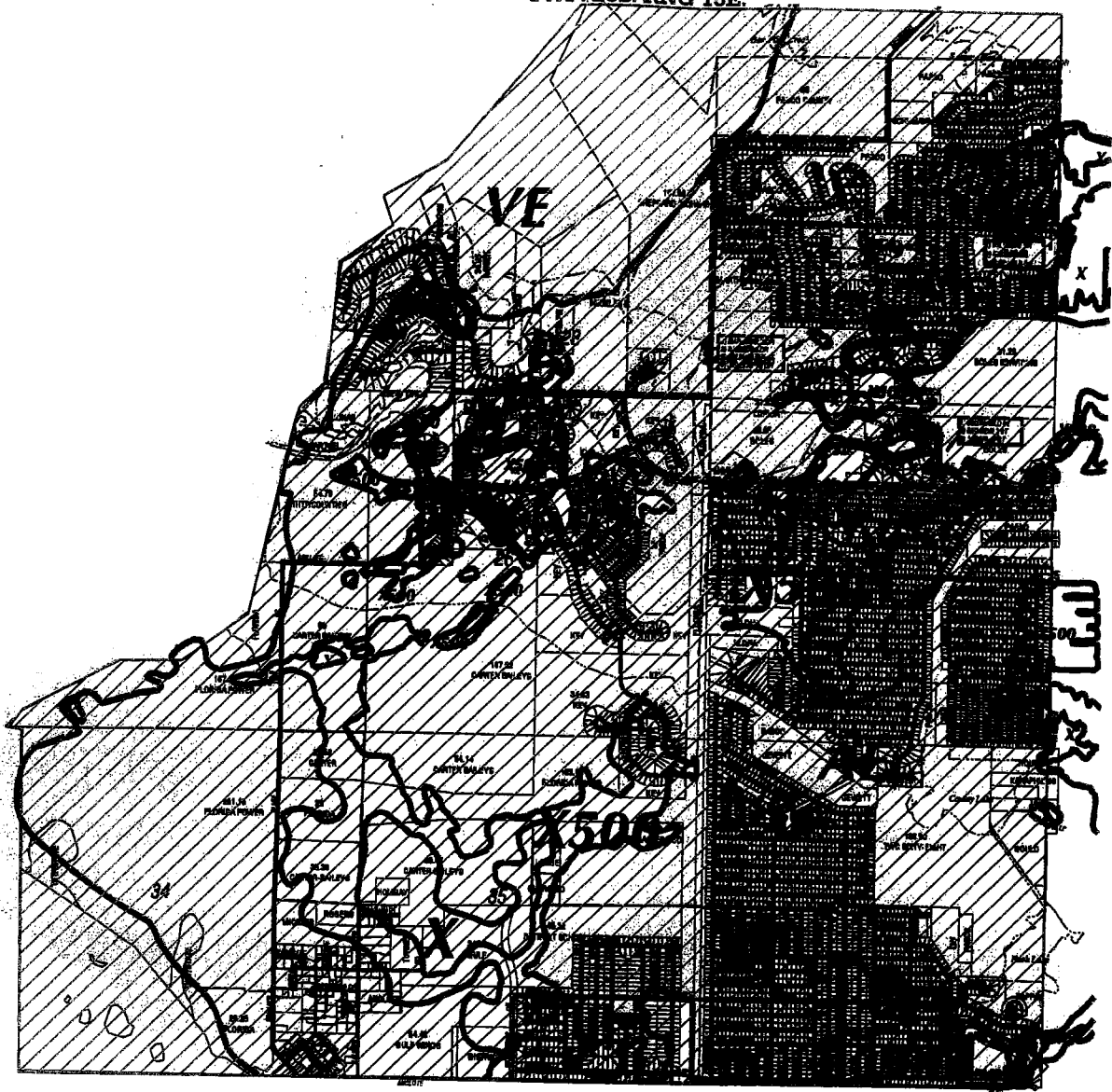
WITHLACOOCHEE RIVER ELECTRIC





PROGRESS ENERGY

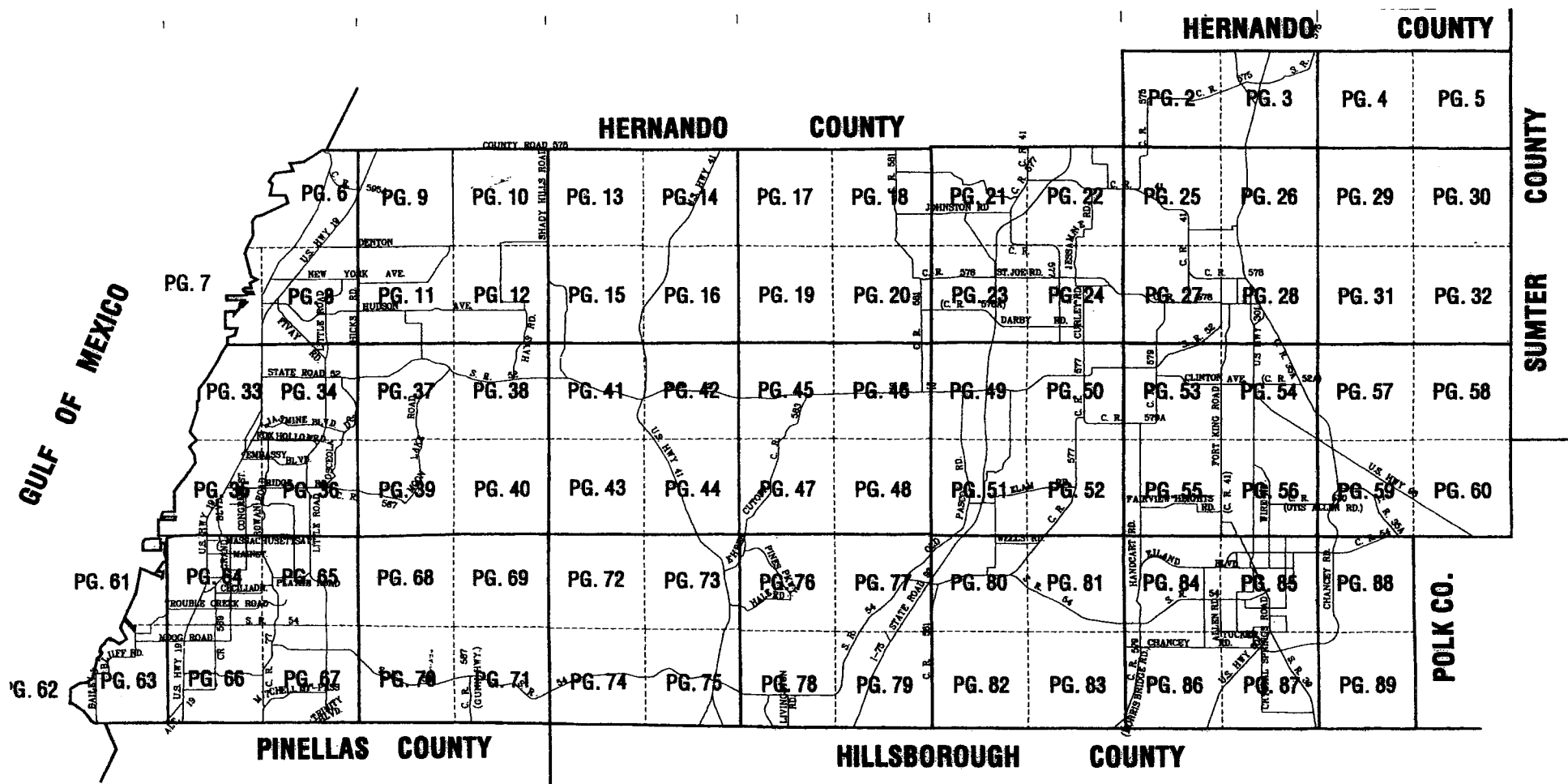


PASCO COUNTY  
TWP. 26S.-RNG 15E



63

-  WITHLACOOCHEE RIVER ELECTRIC
-  PROGRESS ENERGY






PROGRESS ENERGY

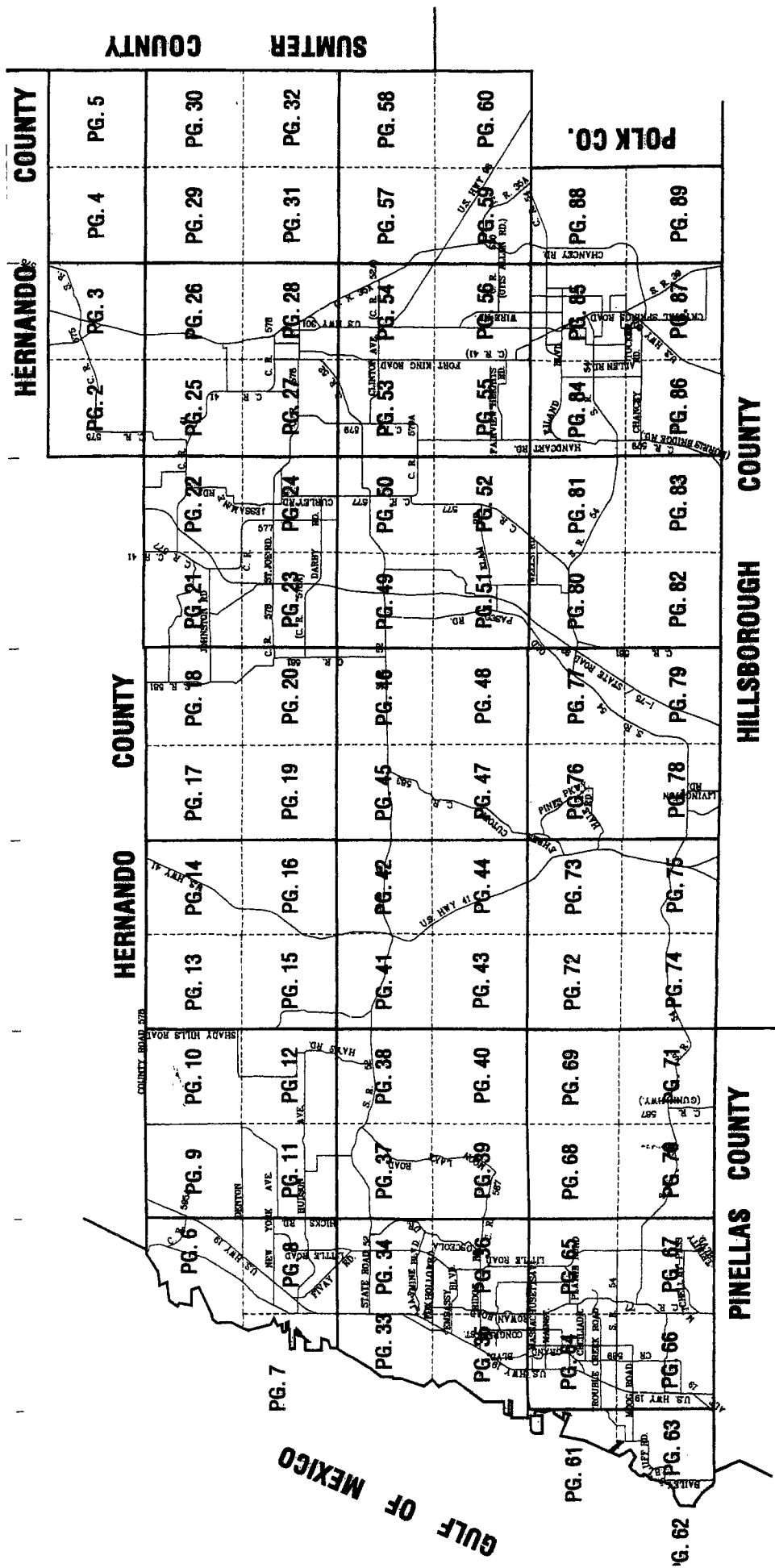


WITHLACOCHEE RIVER ELECTRIC




64





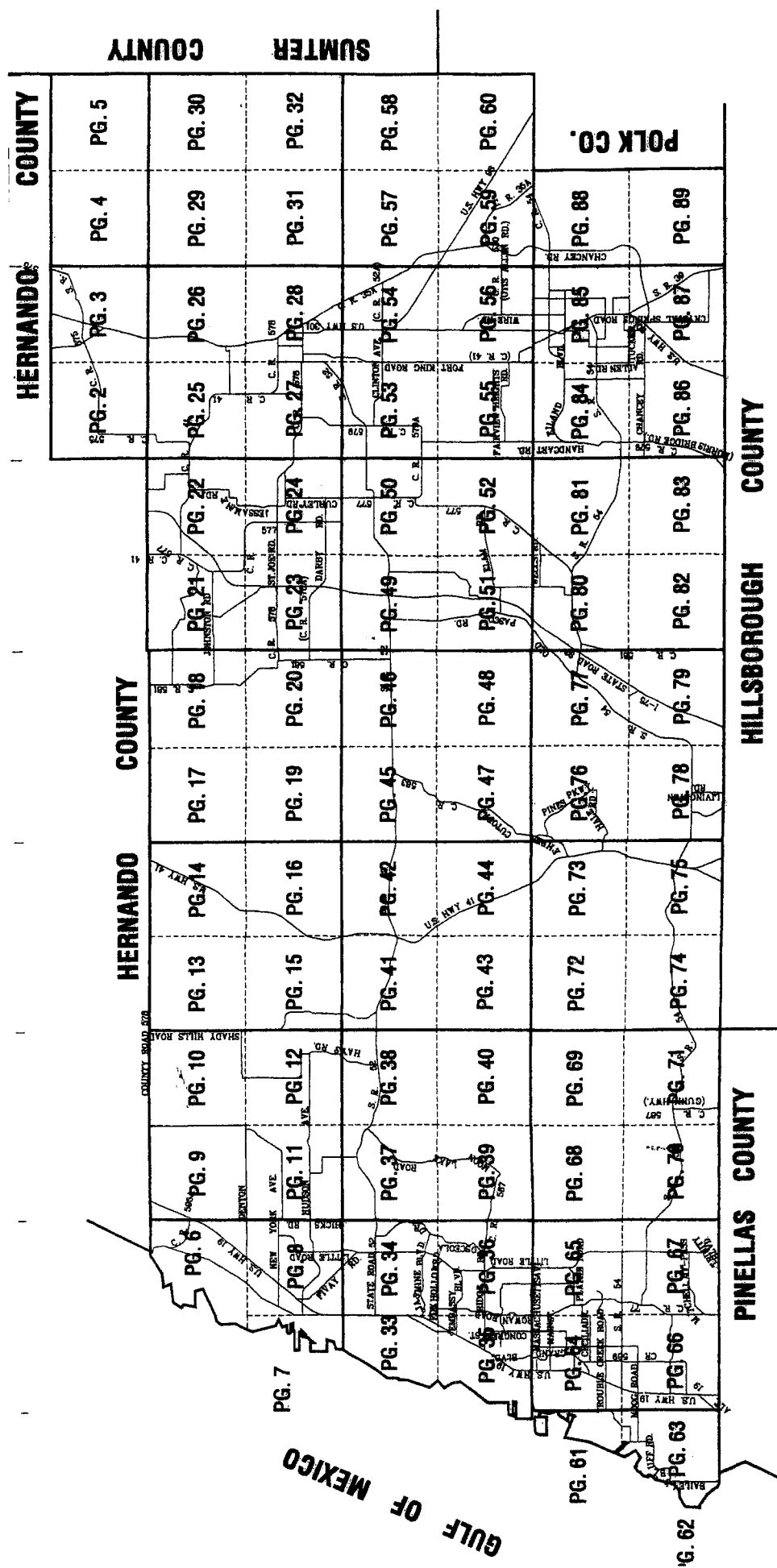


PASCO COUNTY  
TWP. 26S.-RNG 16E.




65



-  WITHLACOOCHIEE RIVER ELECTRIC
-  PROGRESS ENERGY

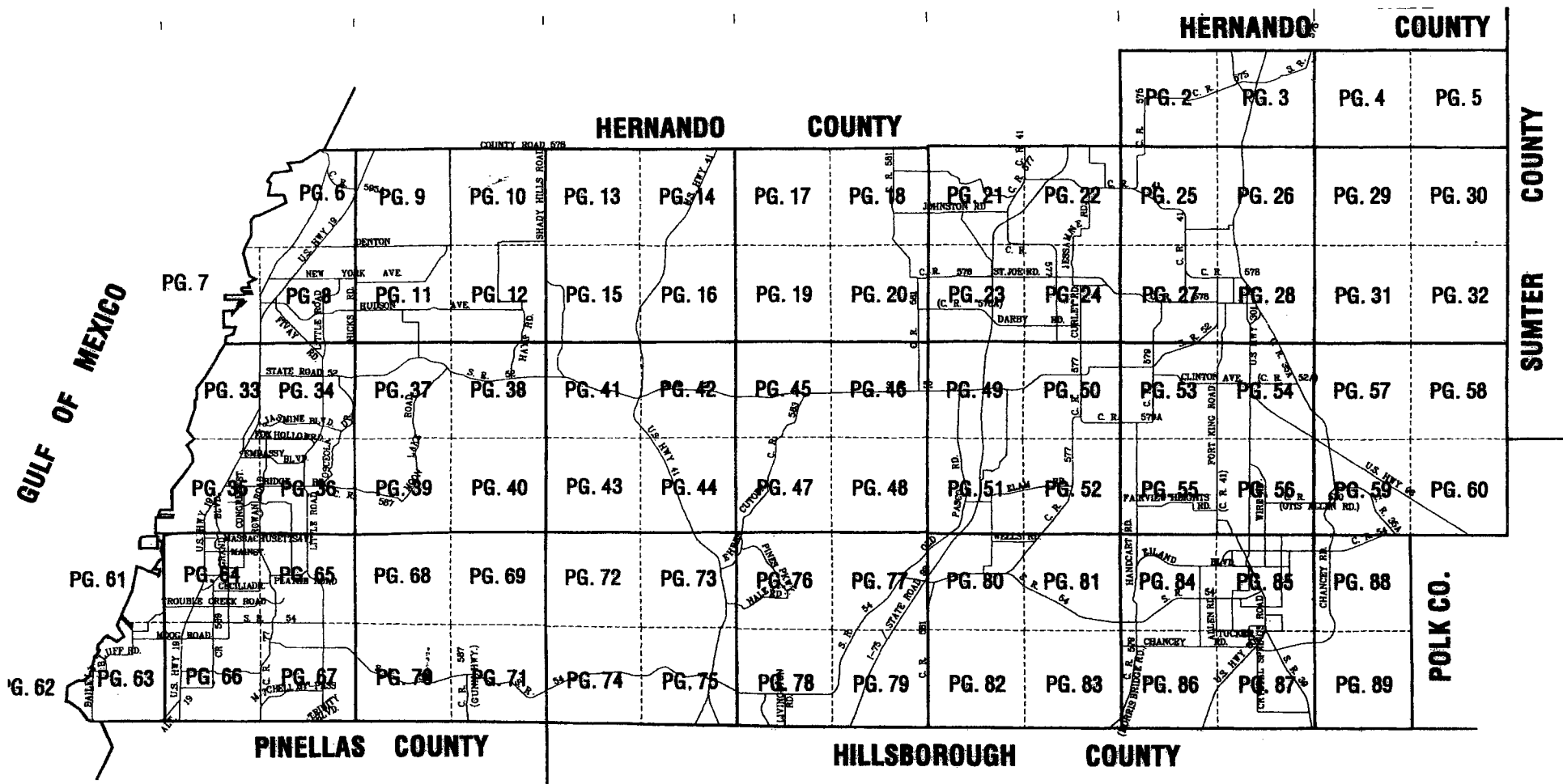


PASCO COUNTY  
TWP. 26S.-RNG 16E.






66

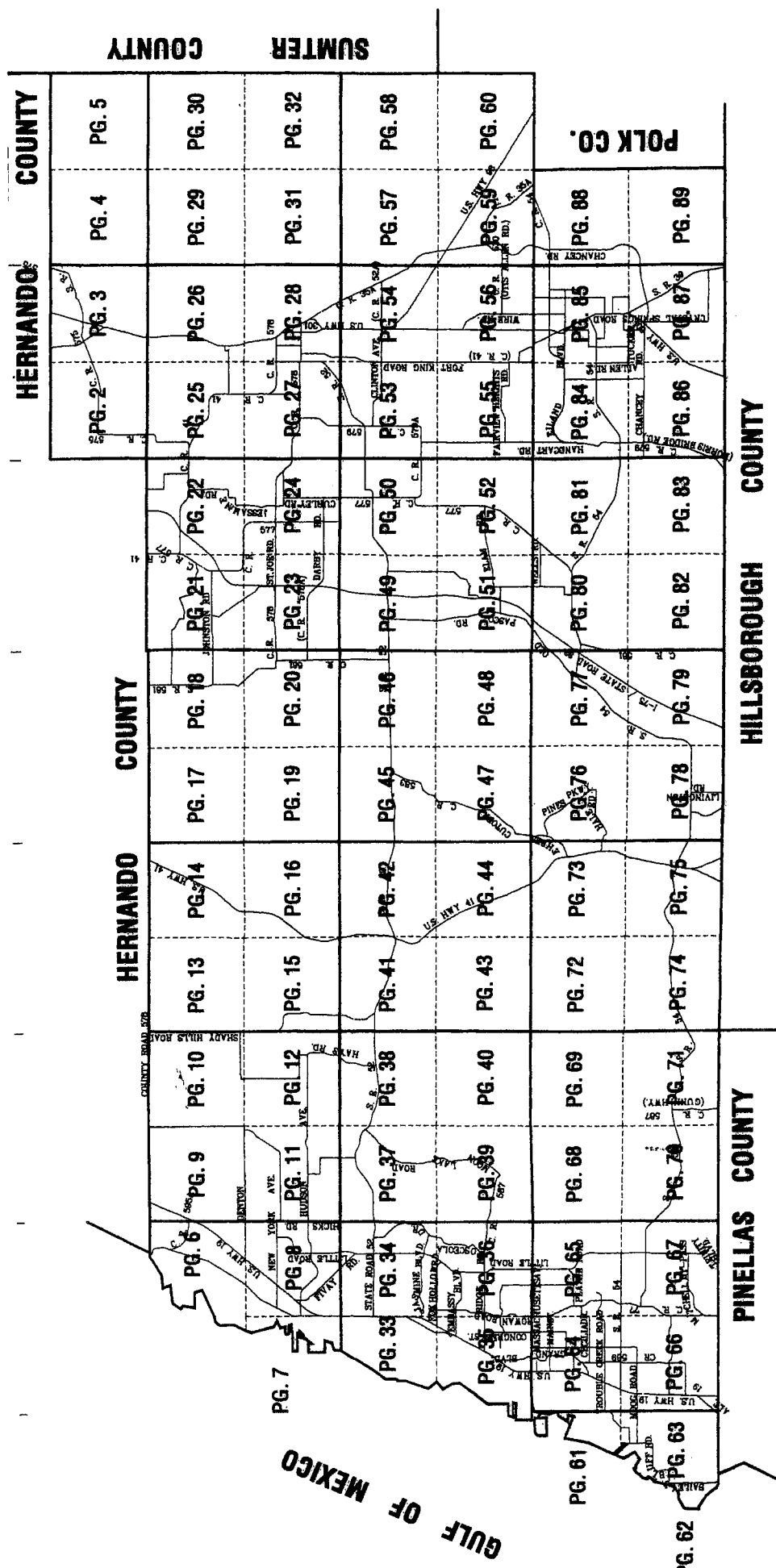
-  WITHLACOCHEE RIVER ELECTRIC
-  PROGRESS ENERGY



PASCO COUNTY  
TWP. 26S-RNG 16E.

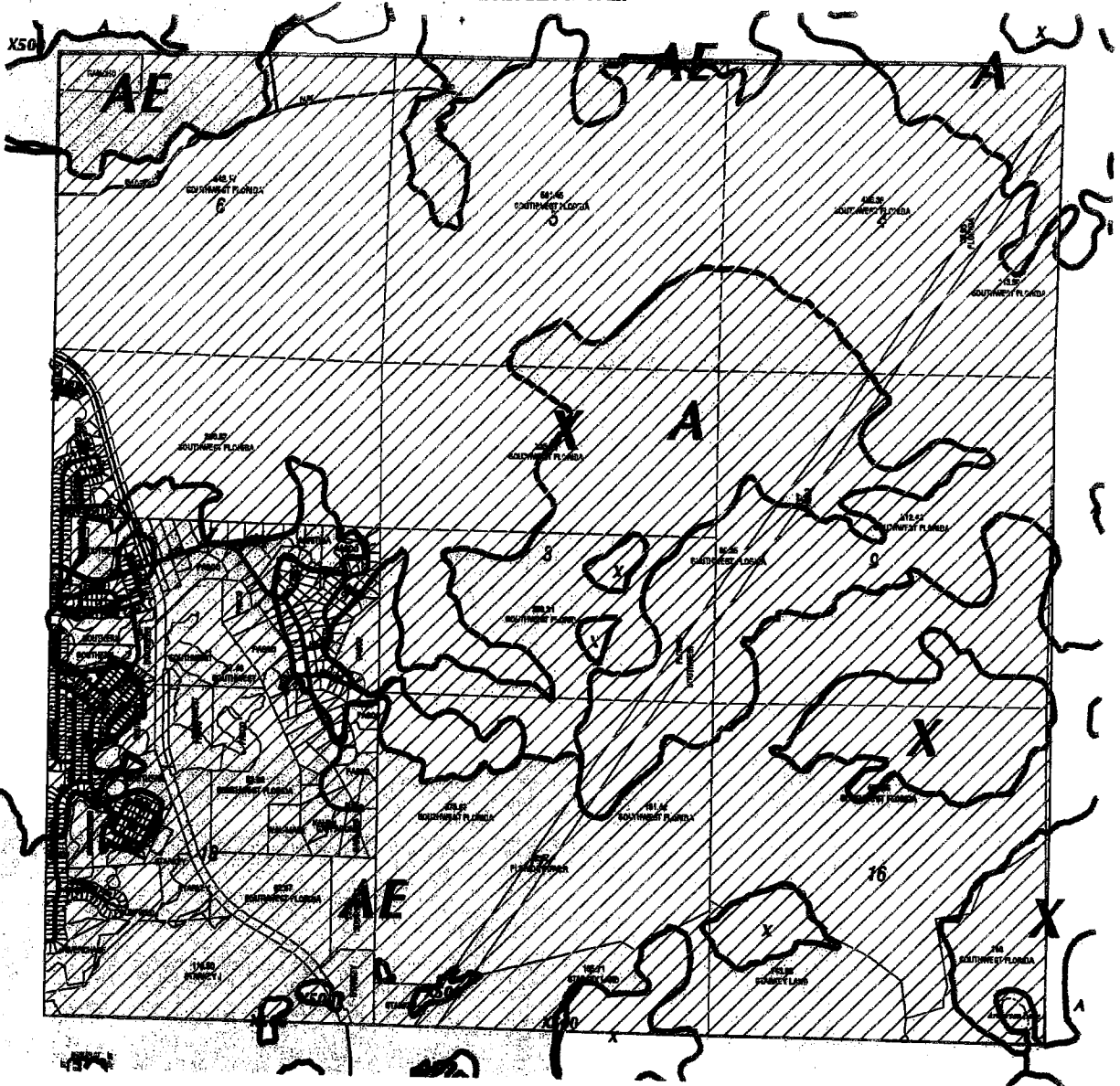


-  WITHLACOOCHIEE RIVER ELECTRIC
-  PROGRESS ENERGY



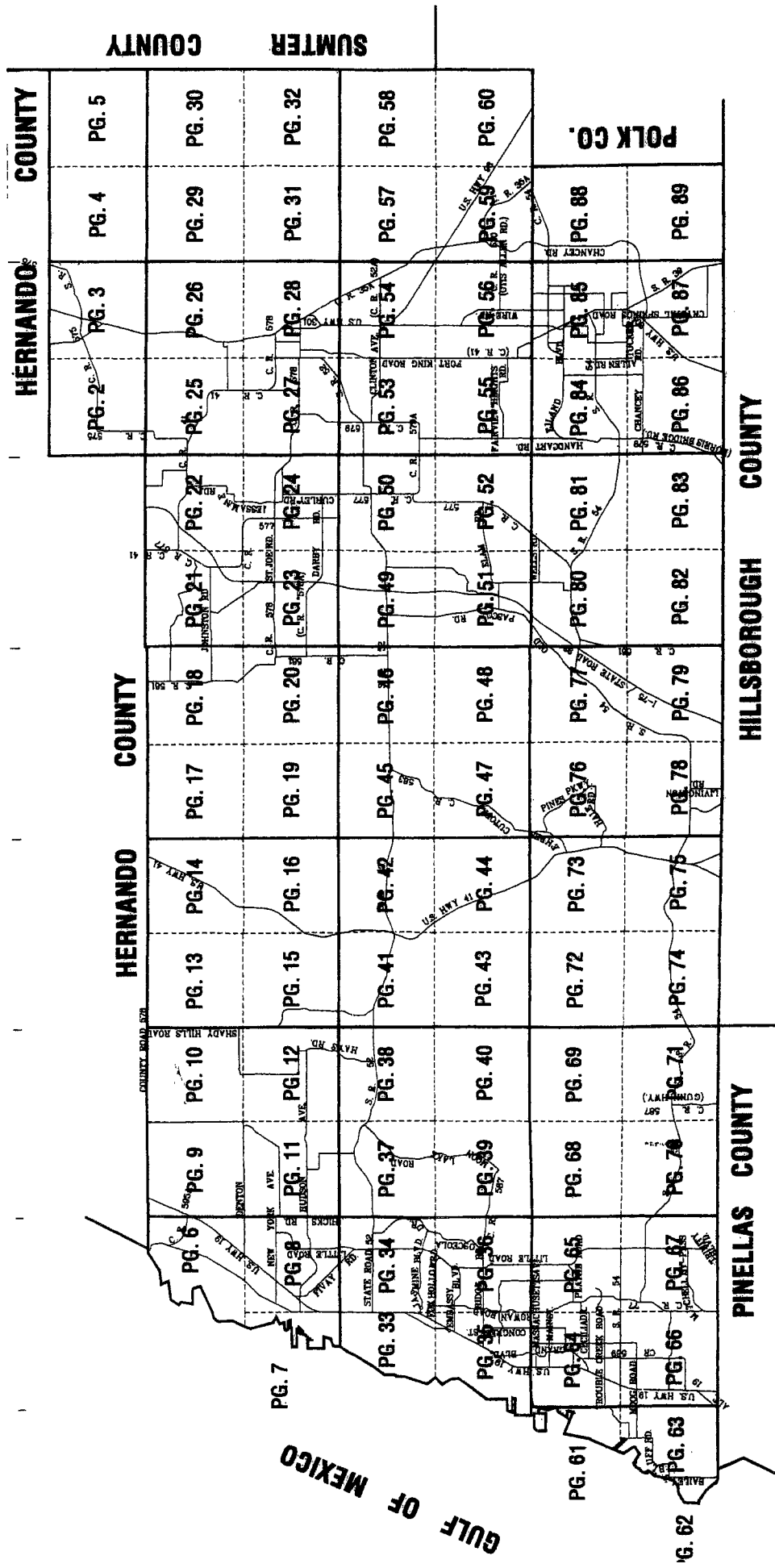


PASCO COUNTY  
TWP. 26S-RNG 17E.



68

-  WITHLACOOCHEE RIVER ELECTRIC
-  PROGRESS ENERGY



**HERNANDO COUNTY**

**SUMTER COUNTY**

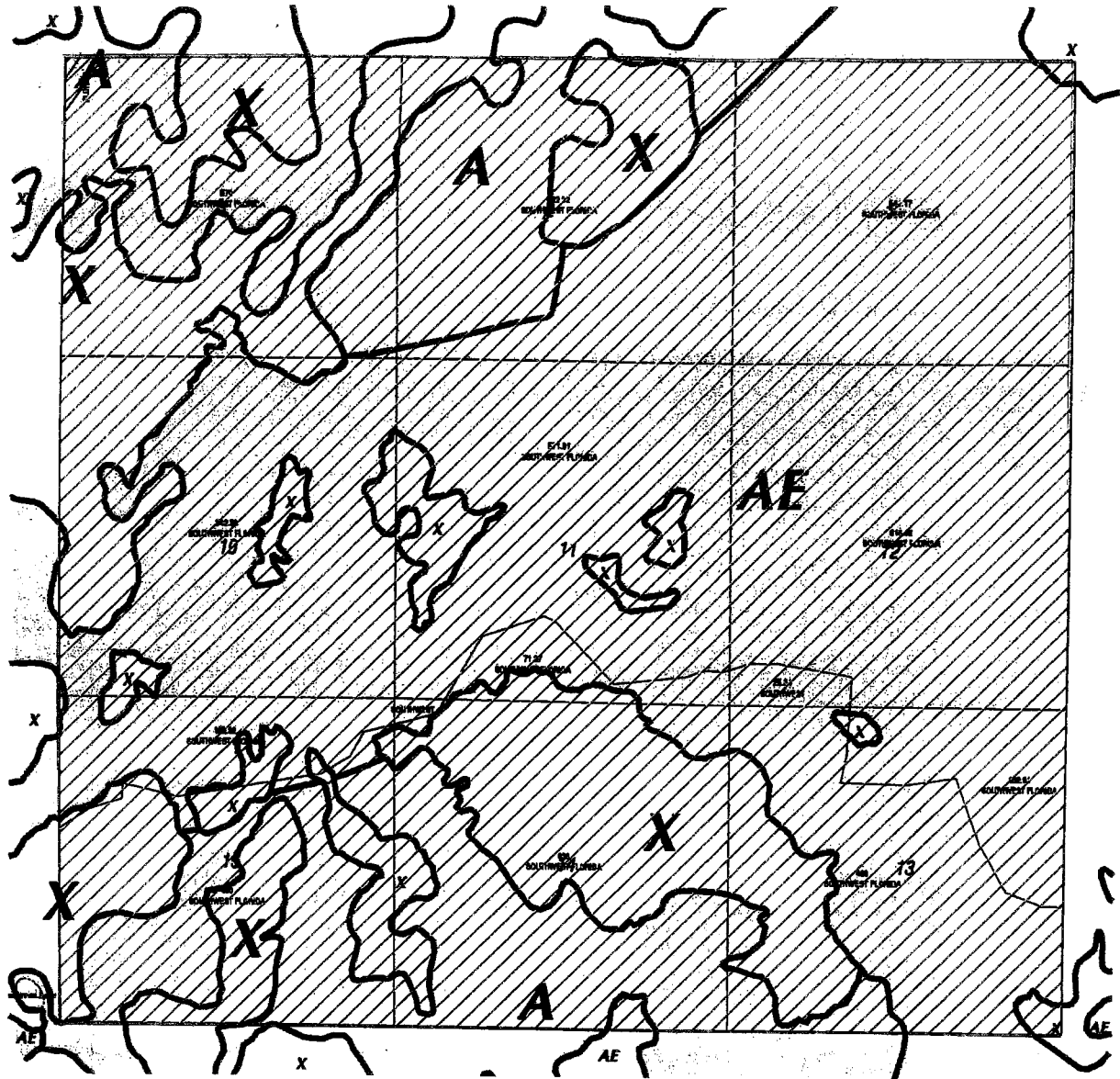
**POLK CO.**



**HILLSBOROUGH COUNTY**

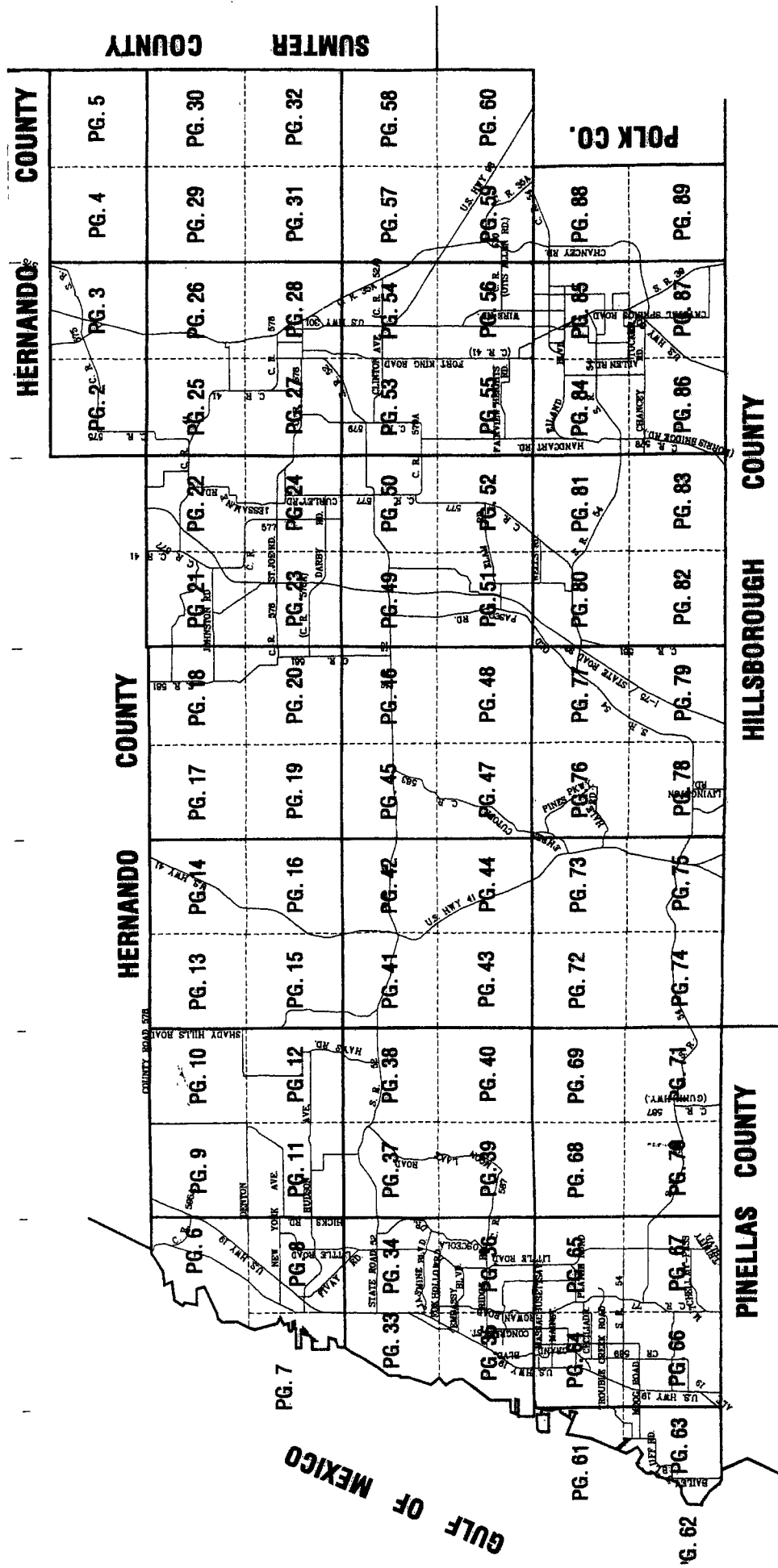
**PINELLAS COUNTY**

**GULF OF MEXICO**

PASCO COUNTY  
TWP. 26S.-RNG 17E.



 WITHLACOOCHIEE RIVER ELECTRIC  
 PROGRESS ENERGY



GULF OF MEXICO

HERNANDO COUNTY

HERNANDO COUNTY

HERNANDO COUNTY

HERNANDO COUNTY

HERNANDO COUNTY

HERNANDO COUNTY

HERNANDO COUNTY

HERNANDO COUNTY

SUMTER COUNTY

POLK CO.

HILLSBOROUGH COUNTY

HILLSBOROUGH COUNTY



HILLSBOROUGH COUNTY

PINELLAS COUNTY

PINELLAS COUNTY

PINELLAS COUNTY

PASCO COUNTY  
TWP. 26S.-RNG 17E.



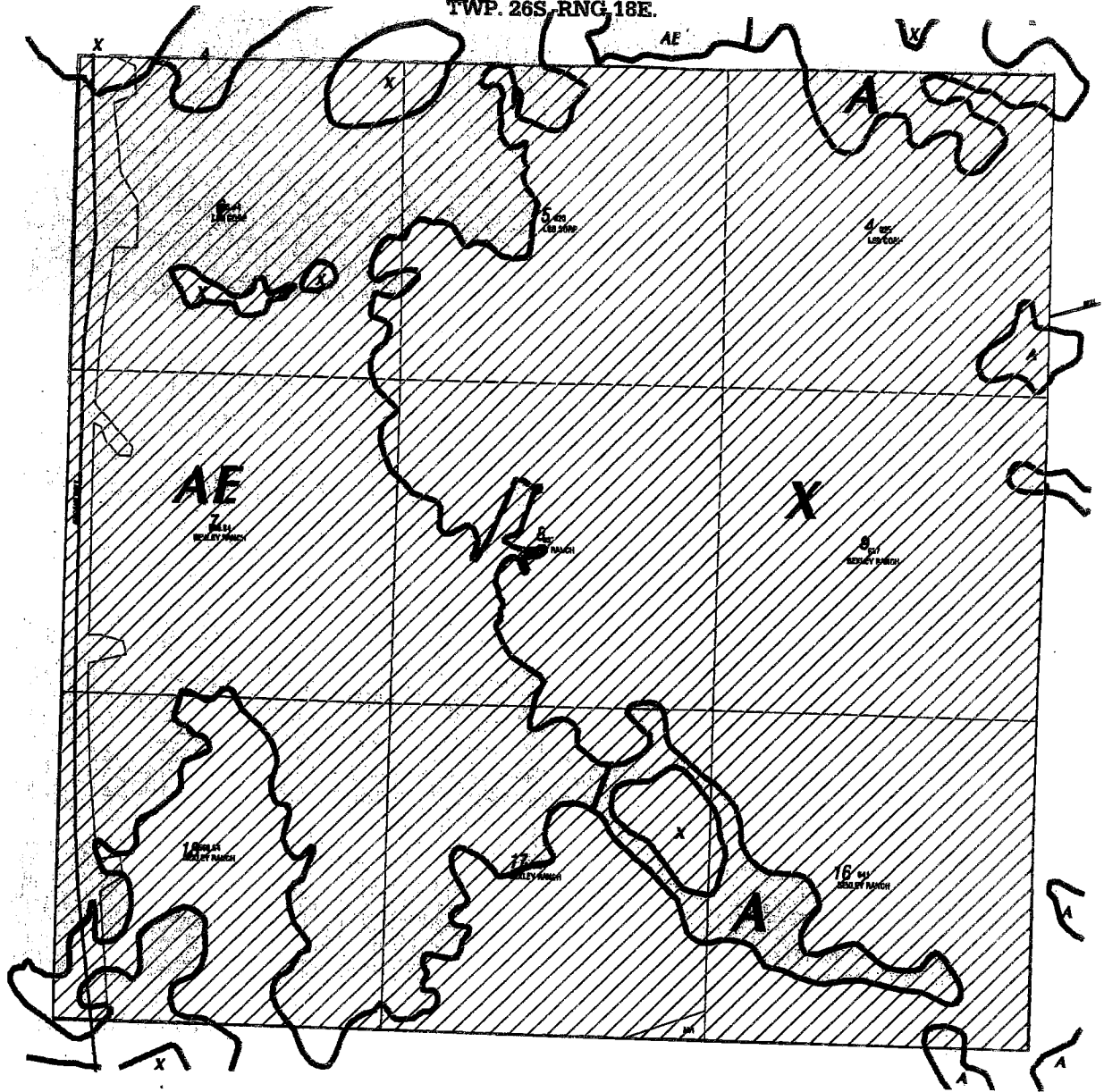
The map displays the geographical layout of Hernando County, Florida, divided into 62 numbered pages for a plat book. The pages are arranged in a grid, with some variations in the grid structure to accommodate the county's irregular shape. Major roads and highways are clearly marked, including U.S. Highway 1, U.S. Highway 301, and various state roads. The map also shows the Gulf of Mexico to the west and the borders with Sumter County to the north, Polk County to the east, Hillsborough County to the south, and Pinellas County to the southwest. The map is oriented with North at the top.





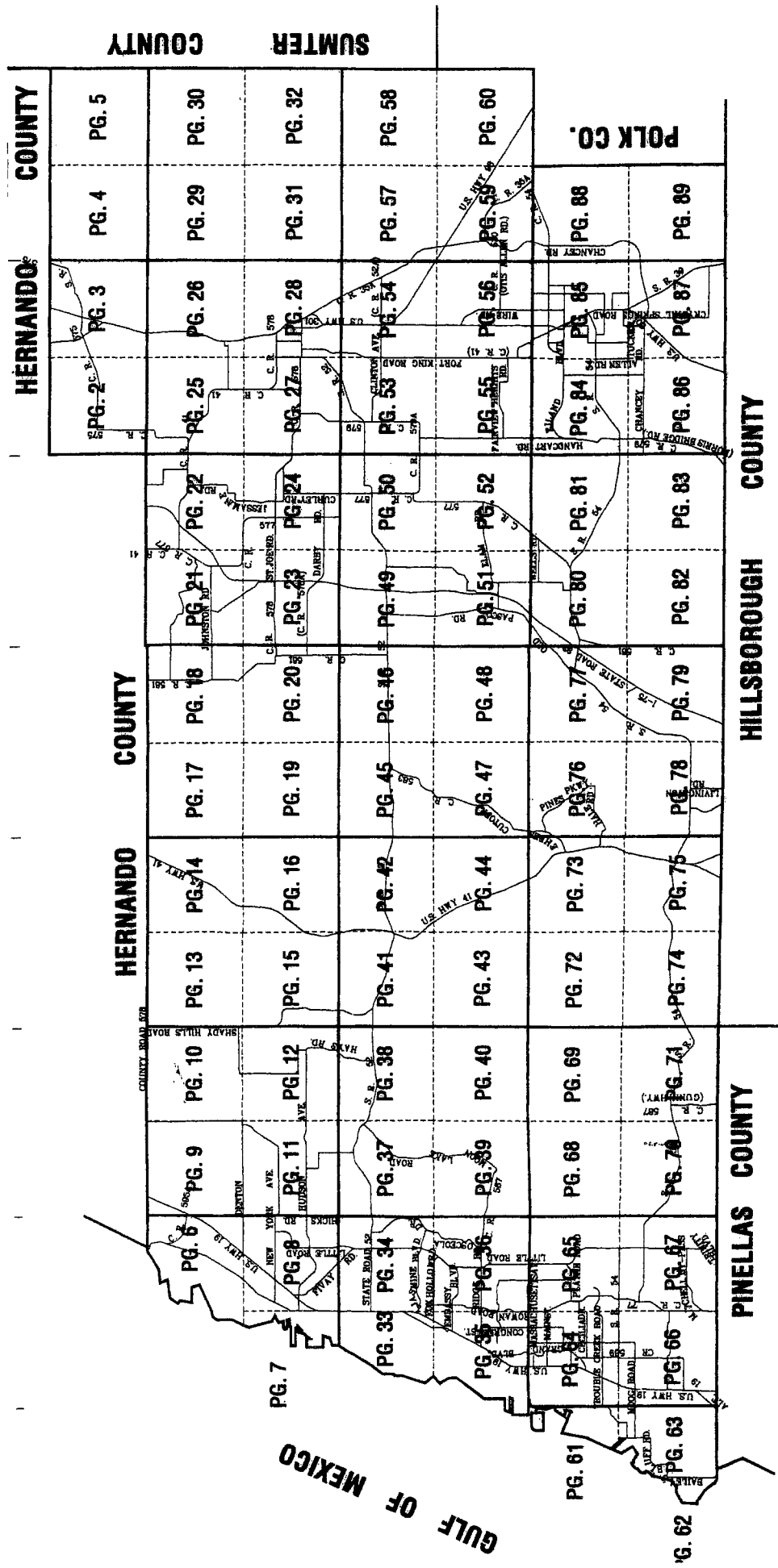


PASCO COUNTY  
TWP. 26S, RNG. 18E.

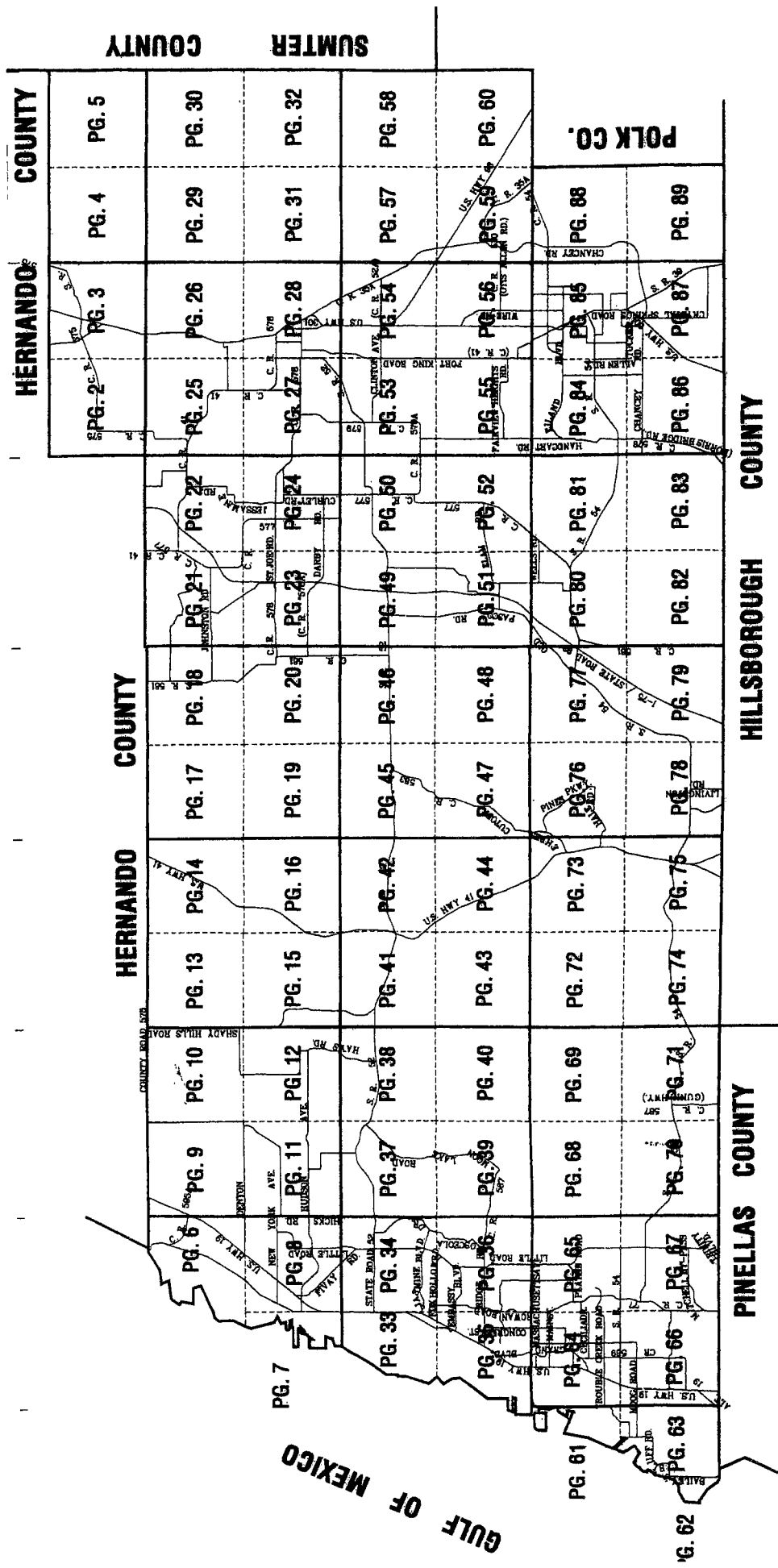


72

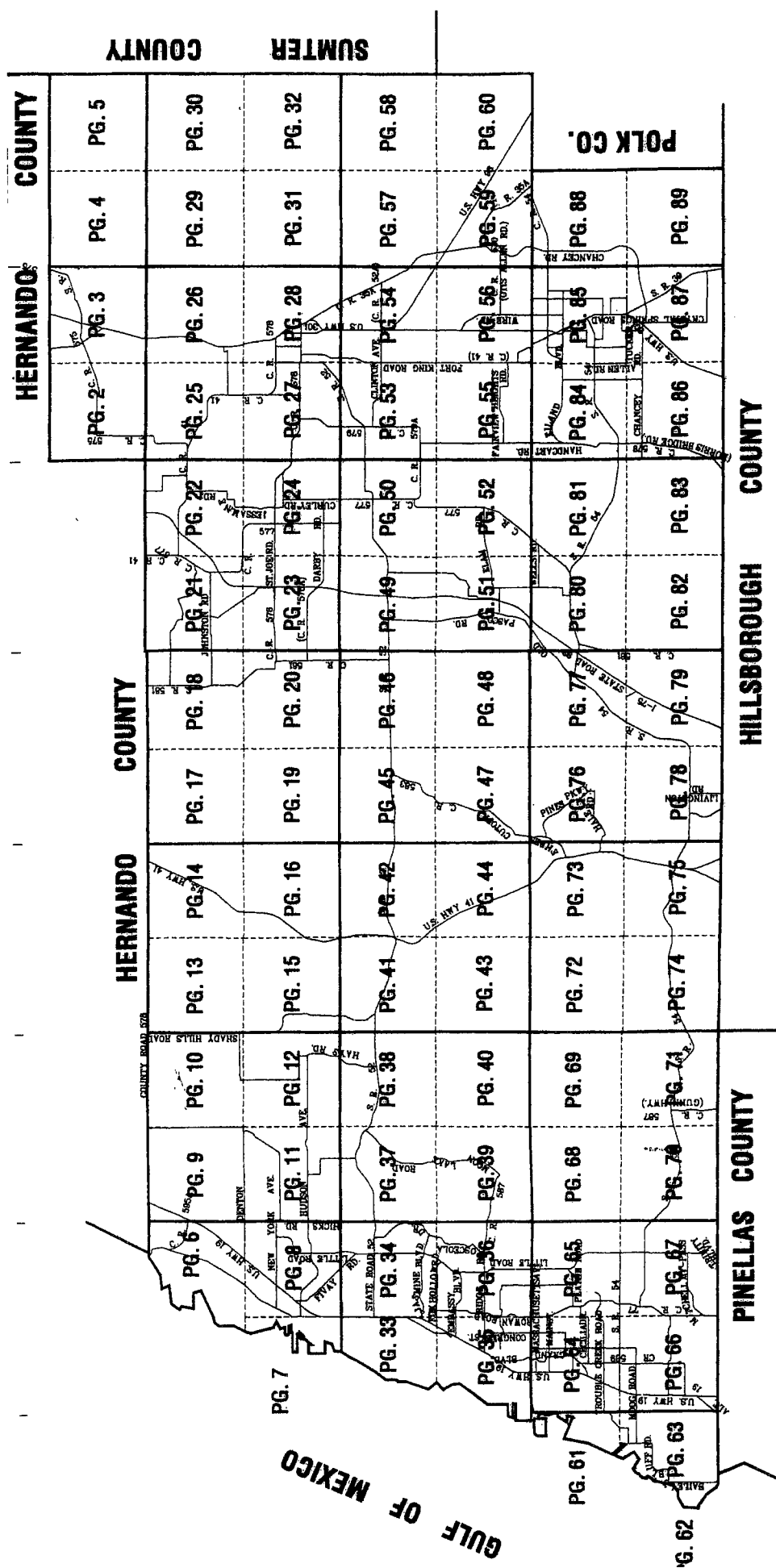
WITHLACOOCHEE RIVER ELECTRIC  
PROGRESS ENERGY



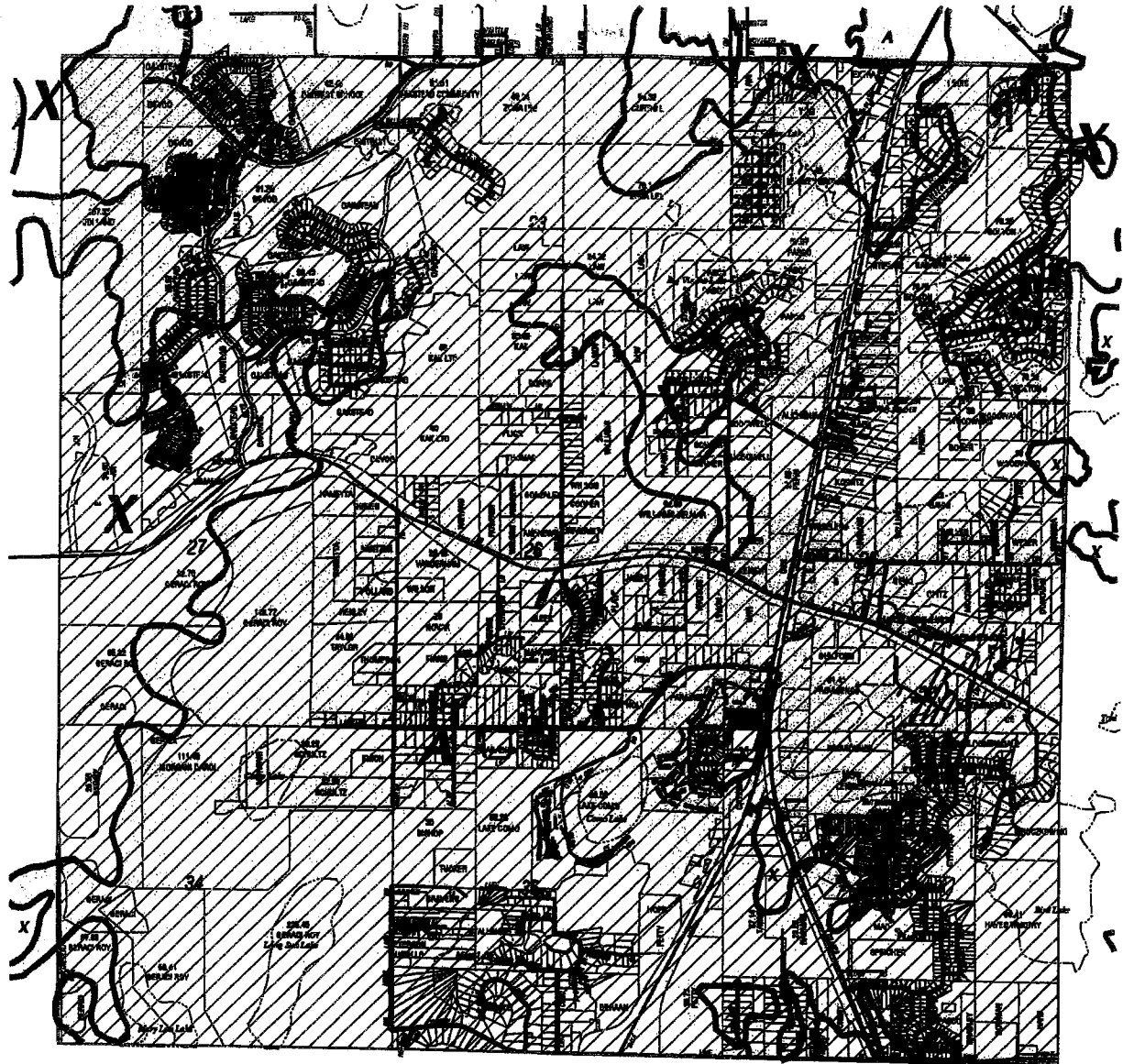








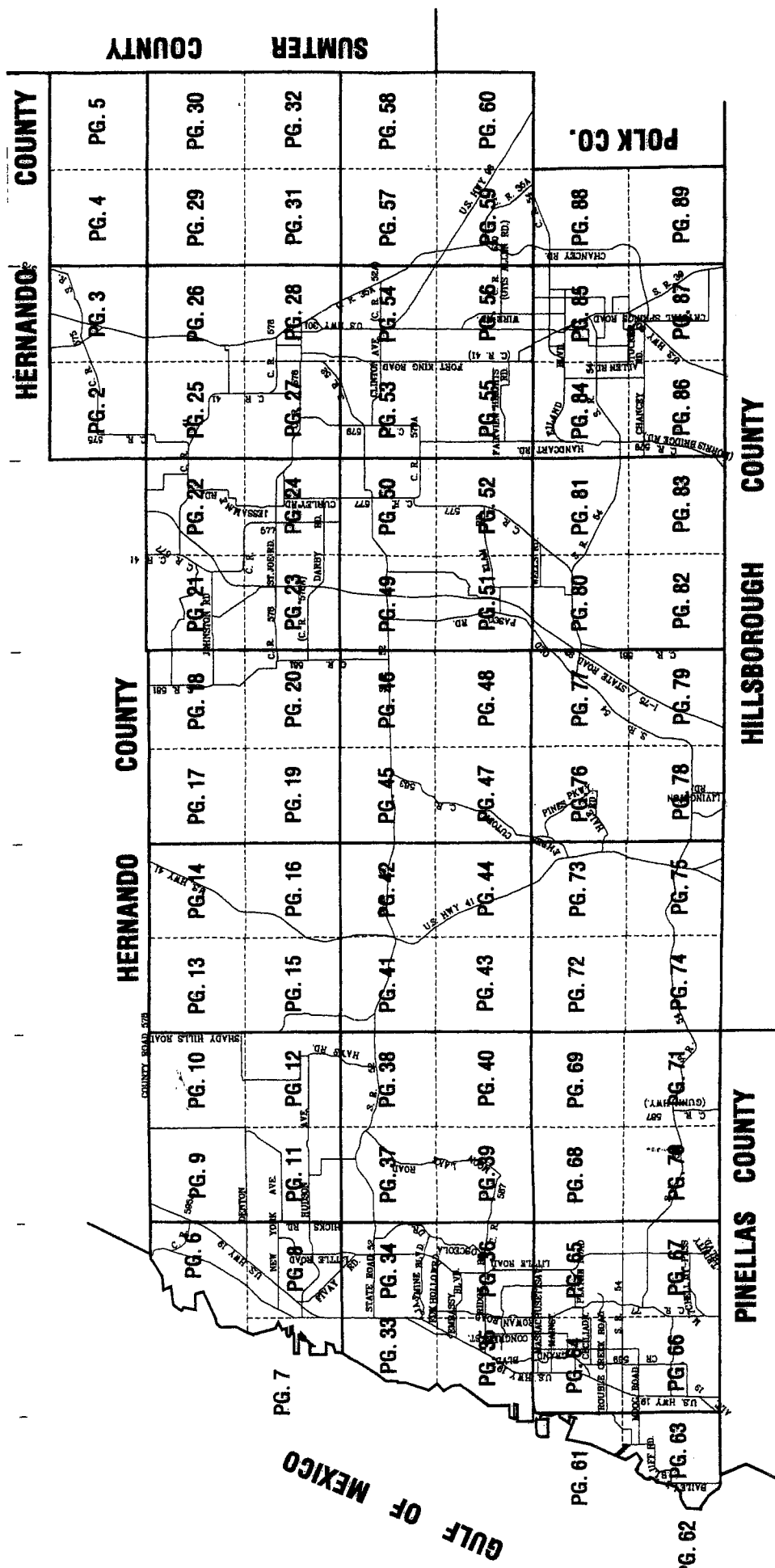


PASCO COUNTY  
TWP. 26S.-RNG 18E.




75



-  WITHLACOOCHIE RIVER ELECTRIC
-  PROGRESS ENERGY

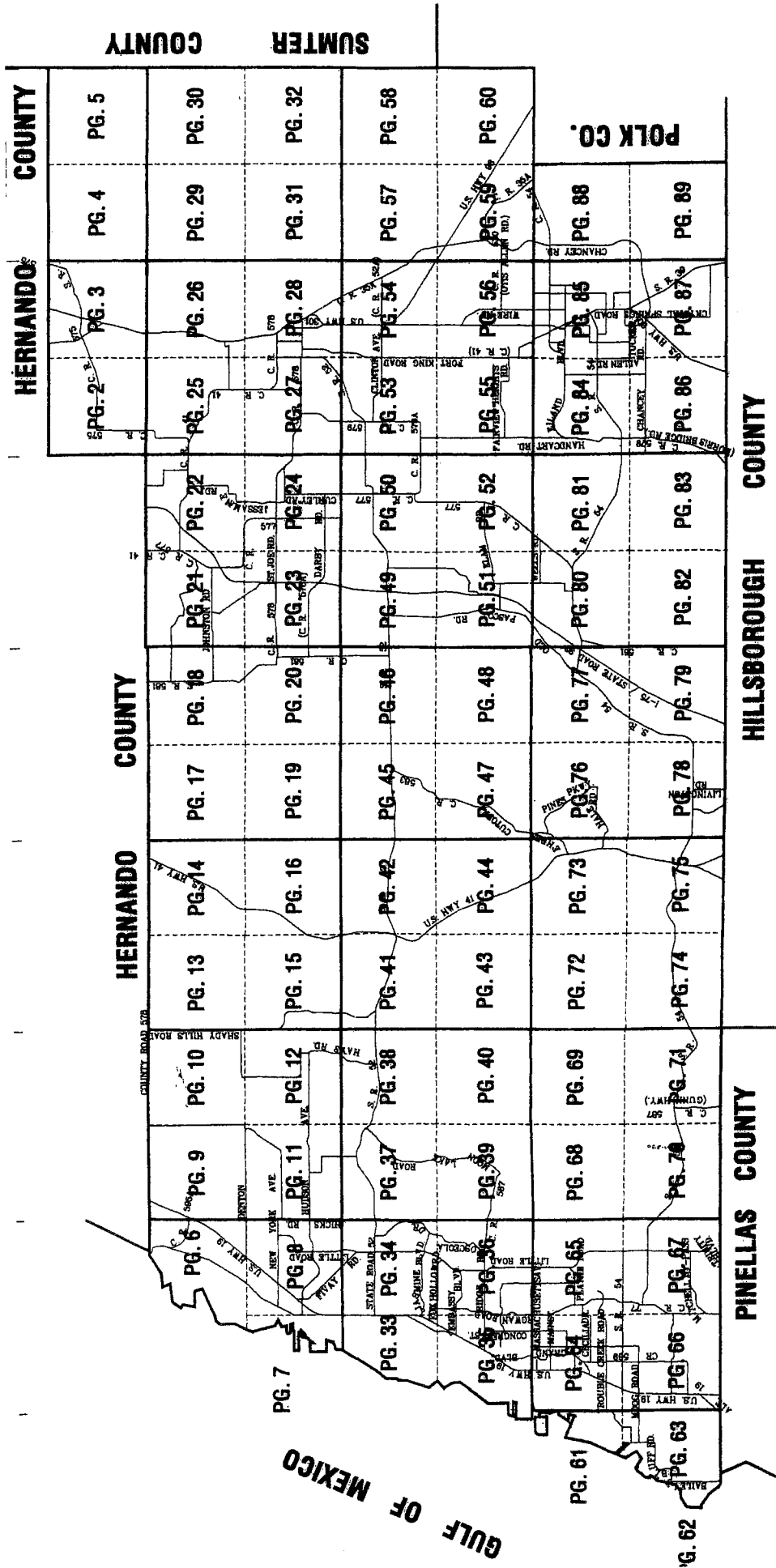





PASCO COUNTY  
TWP. 26S.-RNG 19E.





-  WITHLACOOCHEE RIVER ELECTRIC
-  PROGRESS ENERGY




PASCO COUNTY  
TWP. 26S.-RNG 19E.





-  WITHLACOOCHEE RIVER ELECTRIC
-  PROGRESS ENERGY



PASCO COUNTY  
TWP. 26S.-RNG 19E.



-  WITHLACOOCHEE RIVER ELECTRIC
-  PROGRESS ENERGY

[illegible]

TWP. 26S-RNG 19E.

NOT PART OF THIS TOWNSHIP

34 West 40

35

36

37

38

39

40

41

42

43

44

45

46

47

48

49

50

51

52

53

54

55

56

57

58

59

60

61

62

63

64

65

66

67

68

69

70

71

72

73

74

75

76

77

78

79

80

81

82

83

84

85

86

87

88

89

90

91

92

93

94

95

96

97

98

99

100

101

102

103

104

105

106

107

108

109

110

111

112

113

114

115

116

117

118

119

120

121

122

123

124

125

126

127

128

129

130

131

132

133

134

135

136

137

138

139

140

141

142

143

144

145

146

147

148

149

150

151

152

153

154

155

156

157

158

159

160

161

162

163

164

165

166

167

168

169

170

171

172

173

174

175

176

177

178

179

180

181

182

183

184

185

186

187

188

189

190

191

192

193

194

195

196

197

198

199

200

201

202

203

204

205

206

207

208

209

210

211

212

213

214

215

216

217

218

219

220

221

222

223

224

225

226

227

228

229

230

231

232

233

234

235

236

237

238

239

240

241

242

243

244

245

246

247

248

249

250

251

252

253

254

255

256

257

258

259

260

261

262

263

264

265

266

267

268

269

270

271

272

273

274

275

276

277

278

279

280

281

282

283

284

285

286

287

288

289

290

291

292

293

294

295

296

297

298

299

300

301

302

303

304

305

306

307

308

309

310

311

312

313

314

315

316

317

318

319

320

321

322

323

324

325

326

327

328

329

330

331

332

333

334

335

336

337

338

339

340

341

342

343

344

345

346

347

348

349

350

351

352

353

354

355

356

357

358

359

360

361

362

363

364

365

366

367

368

369

370

371

372

373

374

375

376

377

378

379

380

381

382

383

384

385

386

387

388

389

390

391

392

393

394

395

396

397

398

399

400

401

402

403

404

405

406

407

408

409

410

411

412

413

414

415

416

417

418

419

420

421

422

423

424

425

426

427

428

429

430

431

432

433

434

435

436

437

438

439

440

441

442

443

444

445

446

447

448

449

450

451

452

453

454

455

456

457

458

459

460

461

462

463

464

465

466

467

468

469

470

471

472

473

474

475

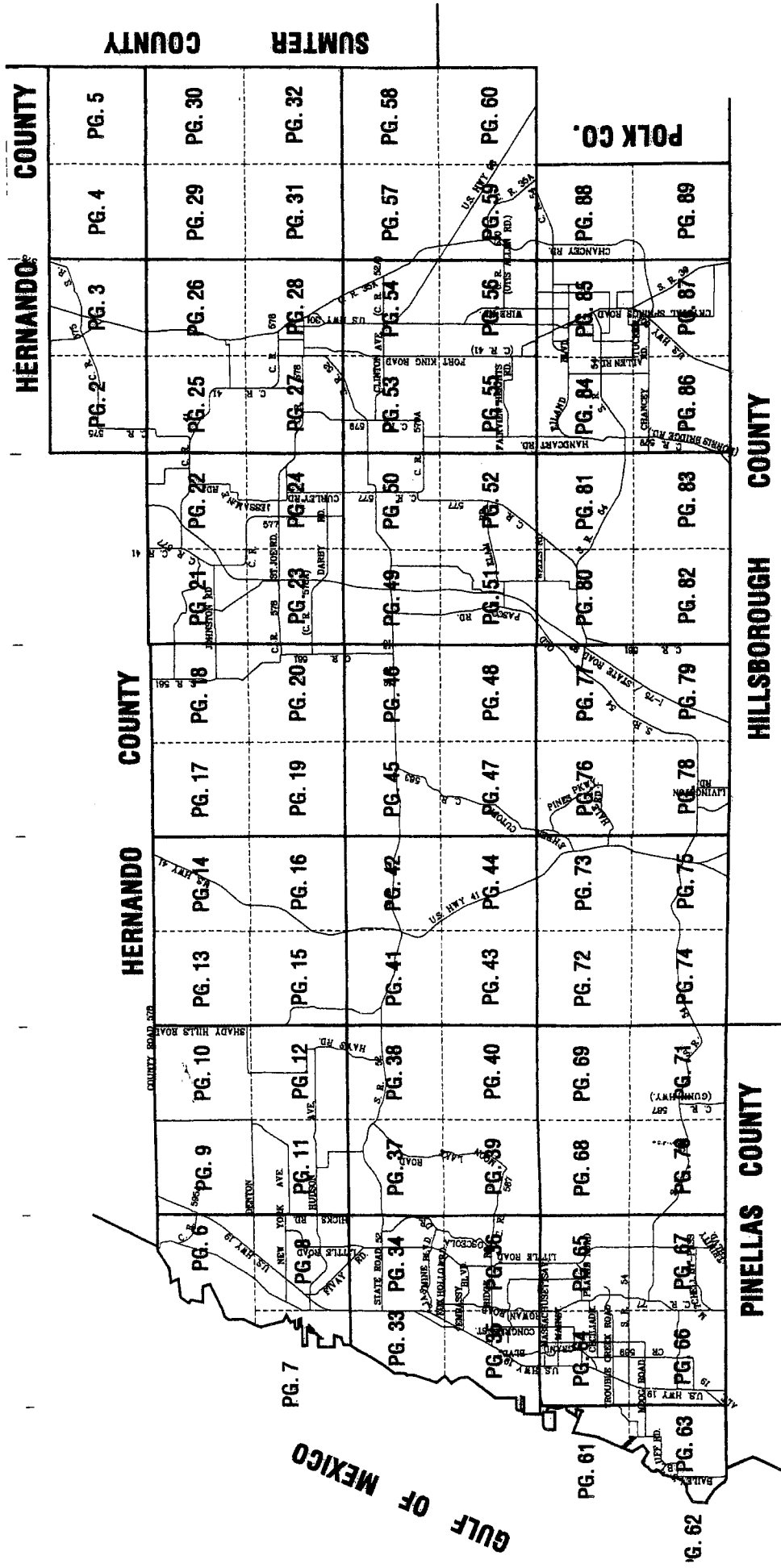
476

477

478

479

480



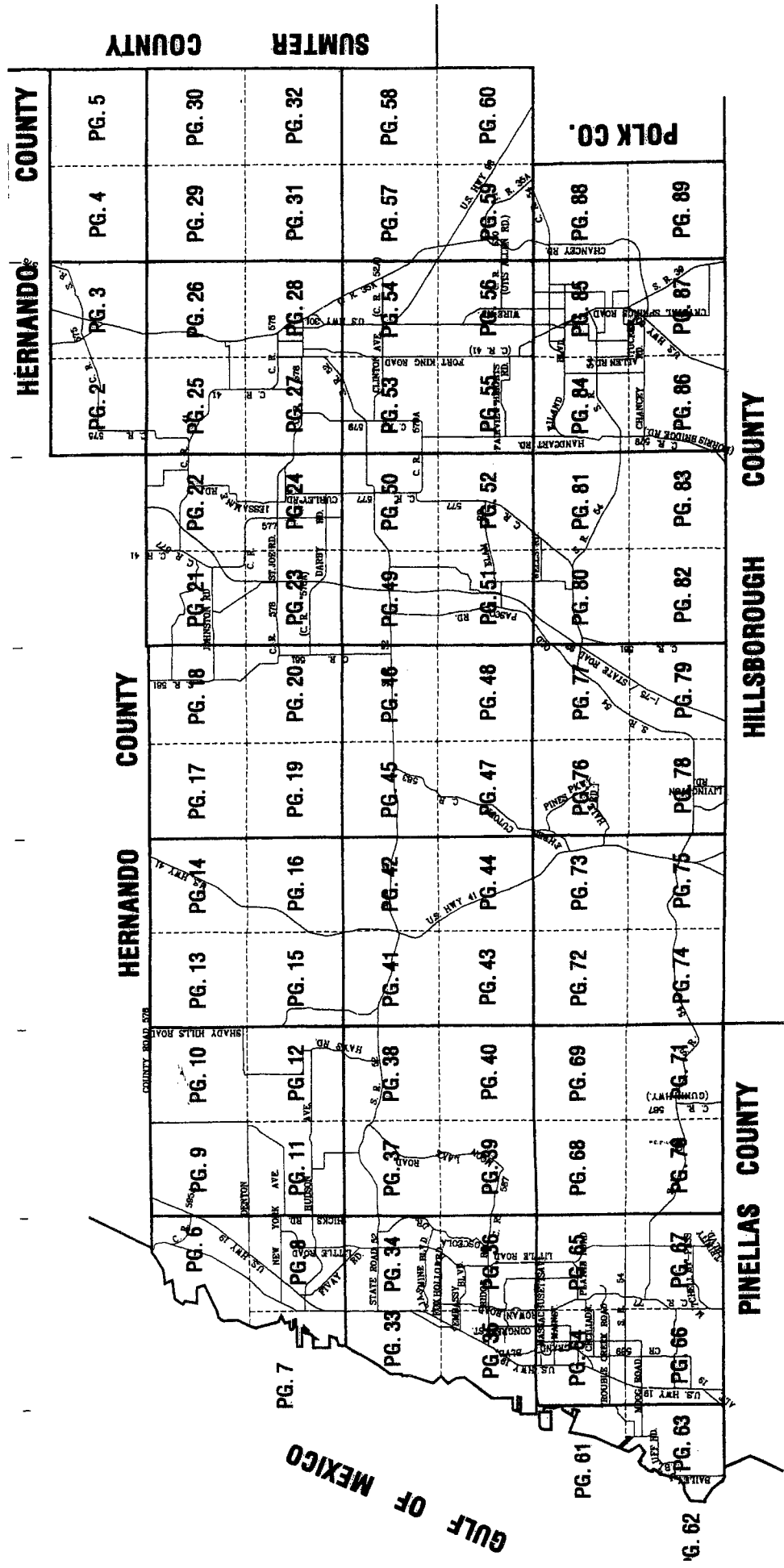


**PASCO COUNTY**  
**TWP. 26S.-RNG 20E.**

The map displays a grid of land sections, each labeled with a number and a name. The sections are arranged in a regular pattern, with some sections containing additional information such as acreage and owner names. The map also shows the Pasco River, various roads, and other geographical features. The map is labeled 'PASCO COUNTY' and 'TWP. 26S.-RNG 20E.' at the top.

Key features and labels on the map include:

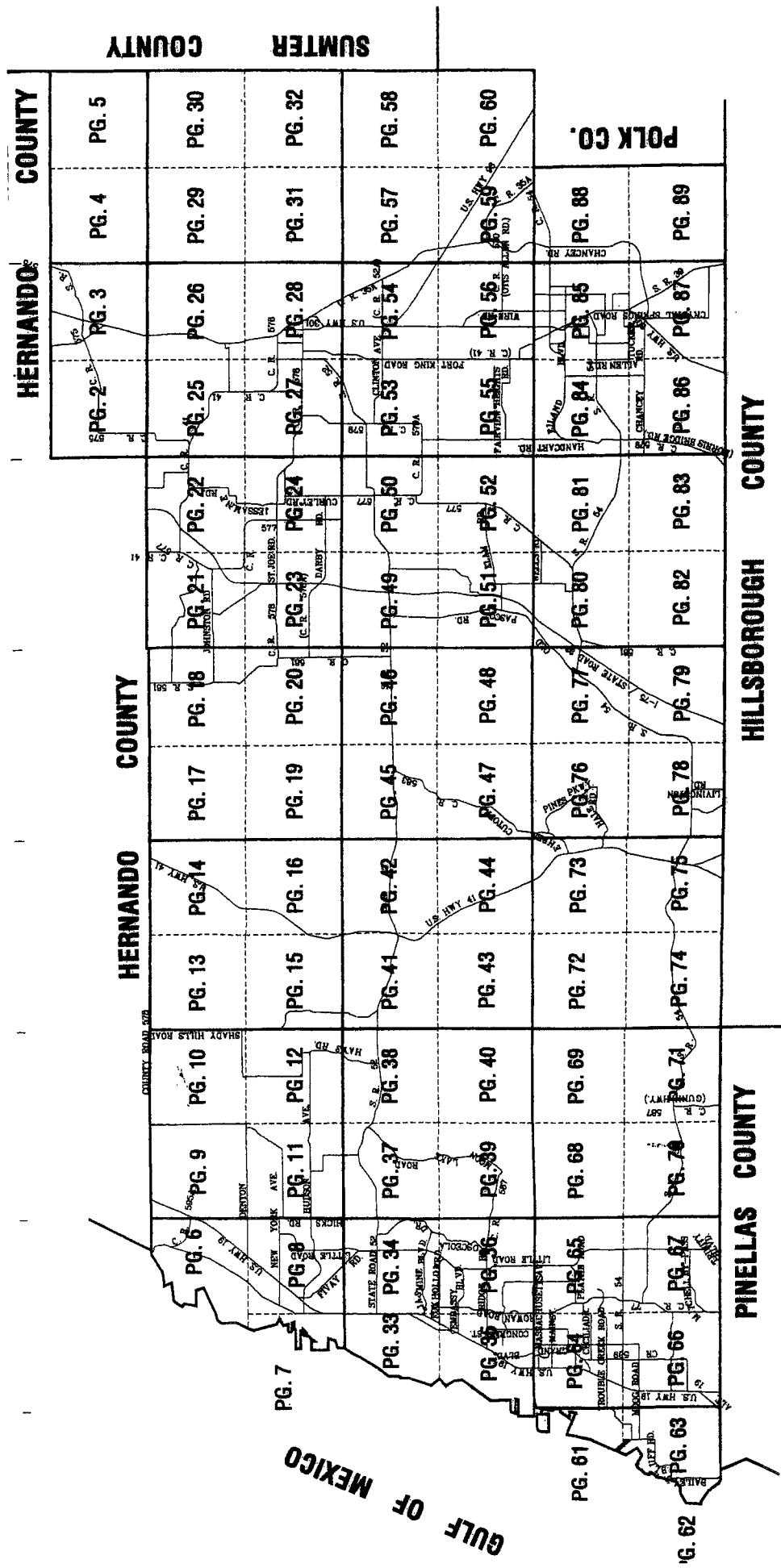
- Section Numbers:** 1, 2, 3, 4, 5, 6, 7, 8, 9, 10, 11, 12, 13, 14, 15, 16, 17, 18, 19, 20, 21, 22, 23, 24, 25, 26, 27, 28, 29, 30, 31, 32, 33, 34, 35, 36, 37, 38, 39, 40, 41, 42, 43, 44, 45, 46, 47, 48, 49, 50, 51, 52, 53, 54, 55, 56, 57, 58, 59, 60, 61, 62, 63, 64, 65, 66, 67, 68, 69, 70, 71, 72, 73, 74, 75, 76, 77, 78, 79, 80, 81, 82, 83, 84, 85, 86, 87, 88, 89, 90, 91, 92, 93, 94, 95, 96, 97, 98, 99, 100.
- Section Names:** 1. 1. 2. 2. 3. 3. 4. 4. 5. 5. 6. 6. 7. 7. 8. 8. 9. 9. 10. 10. 11. 11. 12. 12. 13. 13. 14. 14. 15. 15. 16. 16. 17. 17. 18. 18. 19. 19. 20. 20. 21. 21. 22. 22. 23. 23. 24. 24. 25. 25. 26. 26. 27. 27. 28. 28. 29. 29. 30. 30. 31. 31. 32. 32. 33. 33. 34. 34. 35. 35. 36. 36. 37. 37. 38. 38. 39. 39. 40. 40. 41. 41. 42. 42. 43. 43. 44. 44. 45. 45. 46. 46. 47. 47. 48. 48. 49. 49. 50. 50. 51. 51. 52. 52. 53. 53. 54. 54. 55. 55. 56. 56. 57. 57. 58. 58. 59. 59. 60. 60. 61. 61. 62. 62. 63. 63. 64. 64. 65. 65. 66. 66. 67. 67. 68. 68. 69. 69. 70. 70. 71. 71. 72. 72. 73. 73. 74. 74. 75. 75. 76. 76. 77. 77. 78. 78. 79. 79. 80. 80. 81. 81. 82. 82. 83. 83. 84. 84. 85. 85. 86. 86. 87. 87. 88. 88. 89. 89. 90. 90. 91. 91. 92. 92. 93. 93. 94. 94. 95. 95. 96. 96. 97. 97. 98. 98. 99. 99. 100. 100.
- Section Owners:** 1. 1. 2. 2. 3. 3. 4. 4. 5. 5. 6. 6. 7. 7. 8. 8. 9. 9. 10. 10. 11. 11. 12. 12. 13. 13. 14. 14. 15. 15. 16. 16. 17. 17. 18. 18. 19. 19. 20. 20. 21. 21. 22. 22. 23. 23. 24. 24. 25. 25. 26. 26. 27. 27. 28. 28. 29. 29. 30. 30. 31. 31. 32. 32. 33. 33. 34. 34. 35. 35. 36. 36. 37. 37. 38. 38. 39. 39. 40. 40. 41. 41. 42. 42. 43. 43. 44. 44. 45. 45. 46. 46. 47. 47. 48. 48. 49. 49. 50. 50. 51. 51. 52. 52. 53. 53. 54. 54. 55. 55. 56. 56. 57. 57. 58. 58. 59. 59. 60. 60. 61. 61. 62. 62. 63. 63. 64. 64. 65. 65. 66. 66. 67. 67. 68. 68. 69. 69. 70. 70. 71. 71. 72. 72. 73. 73. 74. 74. 75. 75. 76. 76. 77. 77. 78. 78. 79. 79. 80. 80. 81. 81. 82. 82. 83. 83. 84. 84. 85. 85. 86. 86. 87. 87. 88. 88. 89. 89. 90. 90. 91. 91. 92. 92. 93. 93. 94. 94. 95. 95. 96. 96. 97. 97. 98. 98. 99. 99. 100. 100.
- Section Acreage:** 1. 1. 2. 2. 3. 3. 4. 4. 5. 5. 6. 6. 7. 7. 8. 8. 9. 9. 10. 10. 11. 11. 12. 12. 13. 13. 14. 14. 15. 15. 16. 16. 17. 17. 18. 18. 19. 19. 20. 20. 21. 21. 22. 22. 23. 23. 24. 24. 25. 25. 26. 26. 27. 27. 28. 28. 29. 29. 30. 30. 31. 31. 32. 32. 33. 33. 34. 34. 35. 35. 36. 36. 37. 37. 38. 38. 39. 39. 40. 40. 41. 41. 42. 42. 43. 43. 44. 44. 45. 45. 46. 46. 47. 47. 48. 48. 49. 49. 50. 50. 51. 51. 52. 52. 53. 53. 54. 54. 55. 55. 56. 56. 57. 57. 58. 58. 59. 59. 60. 60. 61. 61. 62. 62. 63. 63. 64. 64. 65. 65. 66. 66. 67. 67. 68. 68. 69. 69. 70. 70. 71. 71. 72. 72. 73. 73. 74. 74. 75. 75. 76. 76. 77. 77. 78. 78. 79. 79. 80. 80. 81. 81. 82. 82. 83. 83. 84. 84. 85. 85. 86. 86. 87. 87. 88. 88. 89. 89. 90. 90. 91. 91. 92. 92. 93. 93. 94. 94. 95. 95. 96. 96. 97. 97. 98. 98. 99. 99. 100. 100.
- Section Owners:** 1. 1. 2. 2. 3. 3. 4. 4. 5. 5. 6. 6. 7. 7. 8. 8. 9. 9. 10. 10. 11. 11. 12. 12. 13. 13. 14. 14. 15. 15. 16. 16. 17. 17. 18. 18. 19. 19. 20. 20. 21. 21. 22. 22. 23. 23. 24. 24. 25. 25. 26. 26. 27. 27. 28. 28. 29. 29. 30. 30. 31. 31. 32. 32. 33. 33. 34. 34. 35. 35. 36. 36. 37. 37. 38. 38. 39. 39. 40. 40. 41. 41. 42. 42. 43. 43. 44. 44. 45. 45. 46. 46. 47. 47. 48. 48. 49. 49. 50. 50. 51. 51. 52. 52. 53. 53. 54. 54. 55. 55. 56. 56. 57. 57. 58. 58. 59. 59. 60. 60. 61. 61. 62. 62. 63. 63. 64. 64. 65. 65. 66. 66. 67. 67. 68. 68. 69. 69. 70. 70. 71. 71. 72. 72. 73. 73. 74. 74. 75. 75. 76. 76. 77. 77. 78. 78. 79. 79. 80. 80. 81. 81. 82. 82. 83. 83. 84. 84. 85. 85. 86. 86. 87. 87. 88. 88. 89. 89. 90. 90. 91. 91. 92. 92. 93. 93. 94. 94. 95. 95. 96. 96. 97. 97. 98. 98. 99. 99. 100. 100.
- Section Acreage:** 1. 1. 2. 2. 3. 3. 4. 4. 5. 5. 6. 6. 7. 7. 8. 8. 9. 9. 10. 10. 11. 11. 12. 12. 13. 13. 14. 14. 15. 15. 16. 16. 17. 17. 18. 18. 19. 19. 20. 20. 21. 21. 22. 22. 23. 23. 24. 24. 25. 25. 26. 26. 27. 27. 28. 28. 29. 29. 30. 30. 31. 31. 32. 32. 33. 33. 34




GULF OF MEXICO

HERNANDO COUNTY						HERNANDO COUNTY		SUMTER COUNTY		POLK CO.																																			
PG. 6	PG. 9	PG. 10	PG. 13	PG. 14	PG. 17	PG. 18	PG. 21	PG. 22	PG. 25	PG. 26	PG. 28	PG. 31	PG. 32	PG. 30	PG. 4	PG. 5																													
PG. 7	PG. 8	PG. 11	PG. 12	PG. 15	PG. 16	PG. 19	PG. 20	PG. 23	PG. 24	PG. 27	PG. 29	PG. 33	PG. 34	PG. 37	PG. 38	PG. 40	PG. 41	PG. 42	PG. 45	PG. 47	PG. 48	PG. 51	PG. 52	PG. 50	PG. 53	PG. 54	PG. 55	PG. 56	PG. 58	PG. 60															
PG. 33	PG. 34	PG. 37	PG. 38	PG. 41	PG. 42	PG. 44	PG. 45	PG. 47	PG. 48	PG. 51	PG. 52	PG. 54	PG. 55	PG. 56	PG. 58	PG. 60	PG. 61	PG. 62	PG. 63	PG. 64	PG. 65	PG. 66	PG. 67	PG. 68	PG. 69	PG. 70	PG. 71	PG. 72	PG. 73	PG. 74	PG. 75	PG. 76	PG. 77	PG. 78	PG. 79	PG. 80	PG. 81	PG. 82	PG. 83	PG. 84	PG. 85	PG. 86	PG. 87	PG. 88	PG. 89







PASCO COUNTY  
TWP. 26S.-RNG 20E.

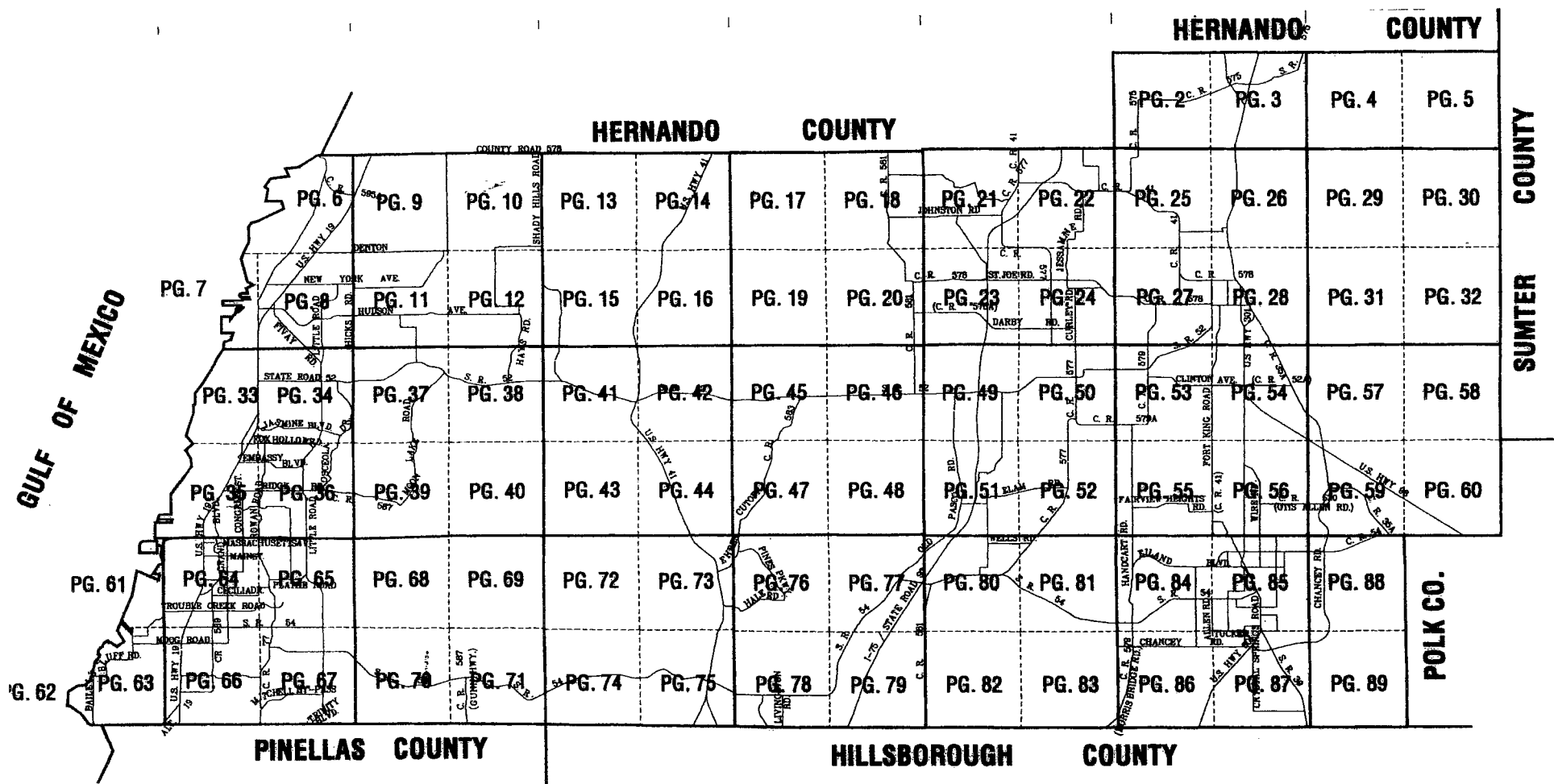


82

-  WITHLACOOCHEE RIVER ELECTRIC
-  PROGRESS ENERGY

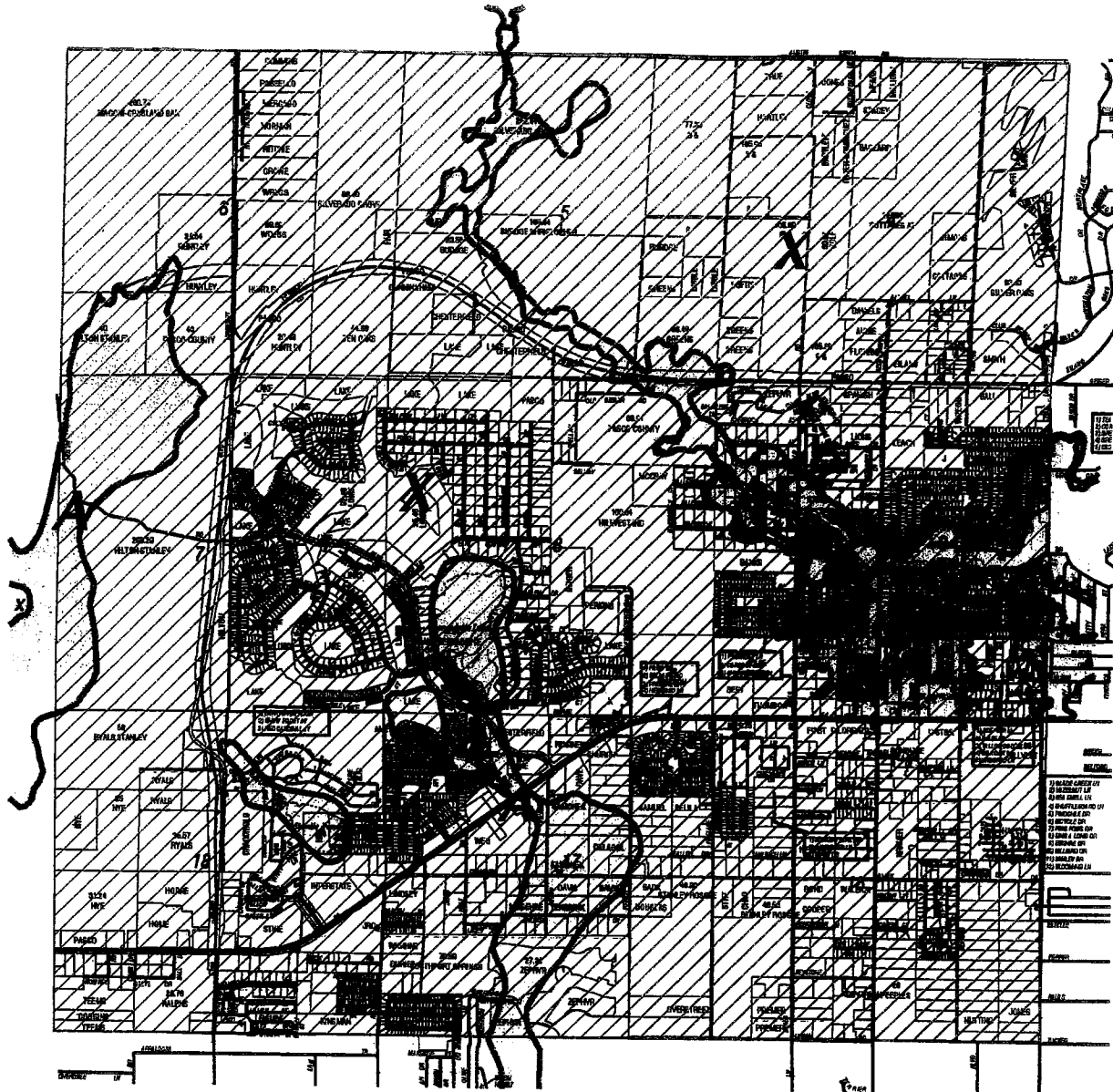
[illegible]



[illegible]

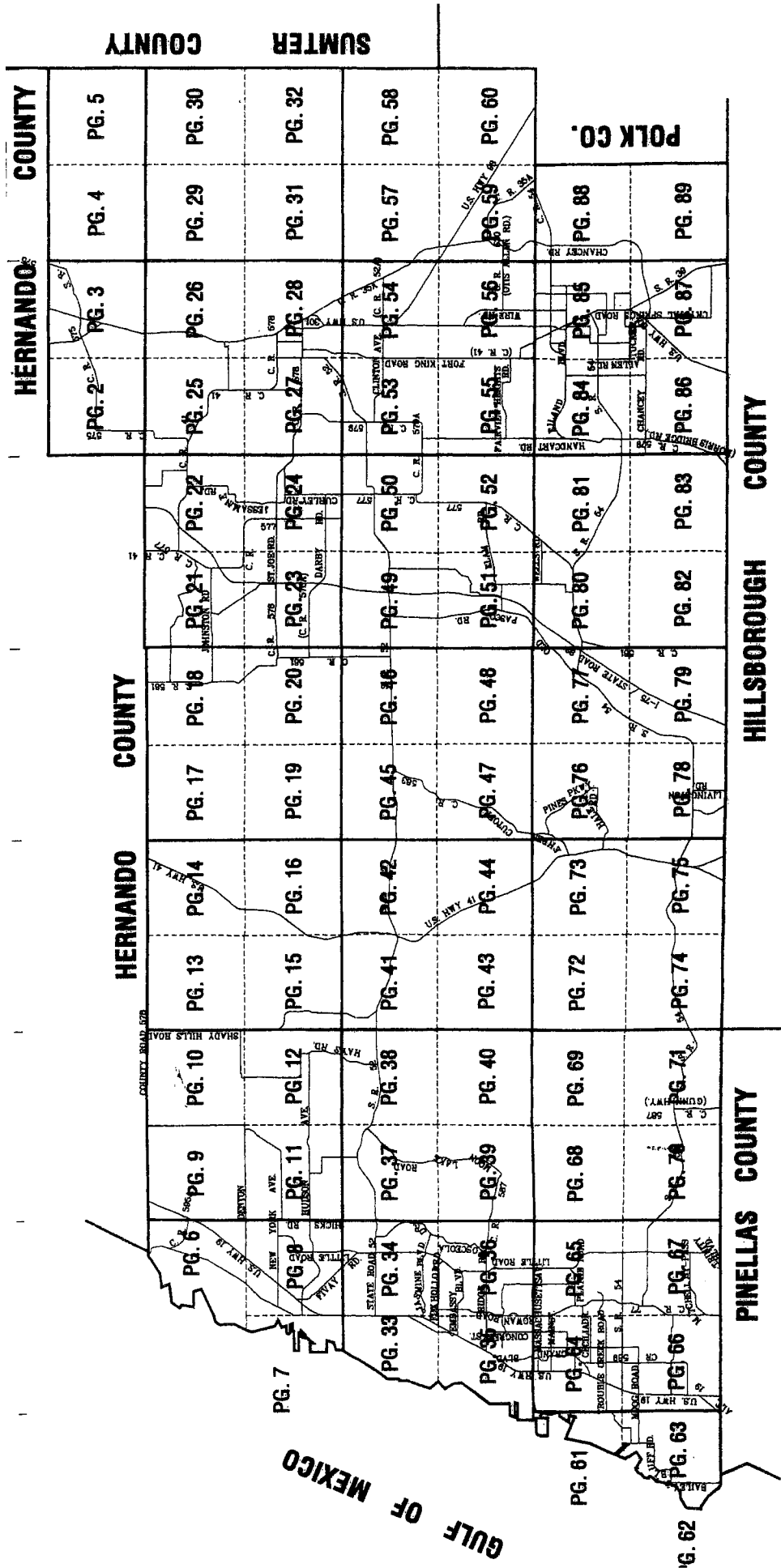




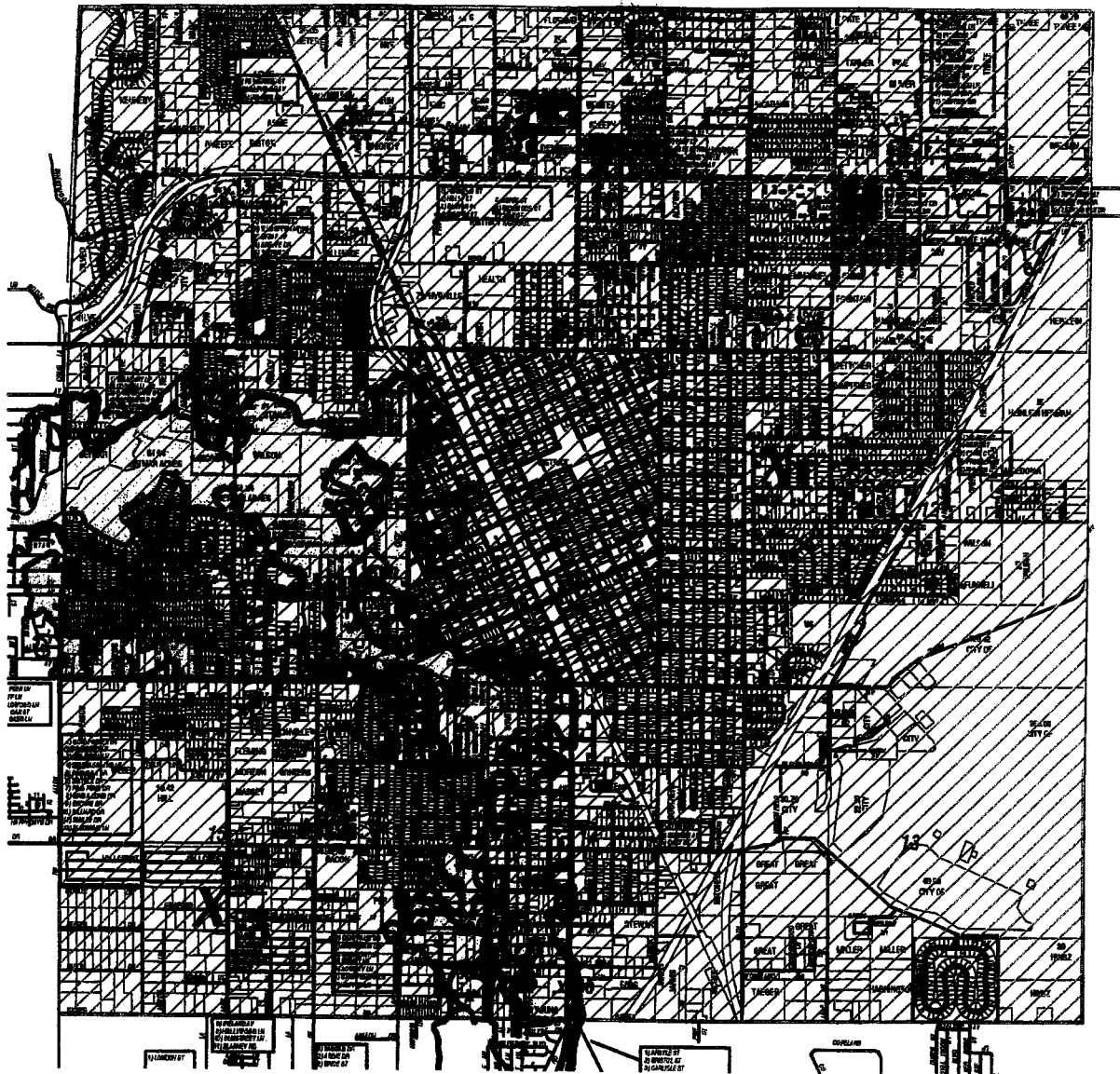
PASCO COUNTY  
TWP. 26S.-RNG 21E.





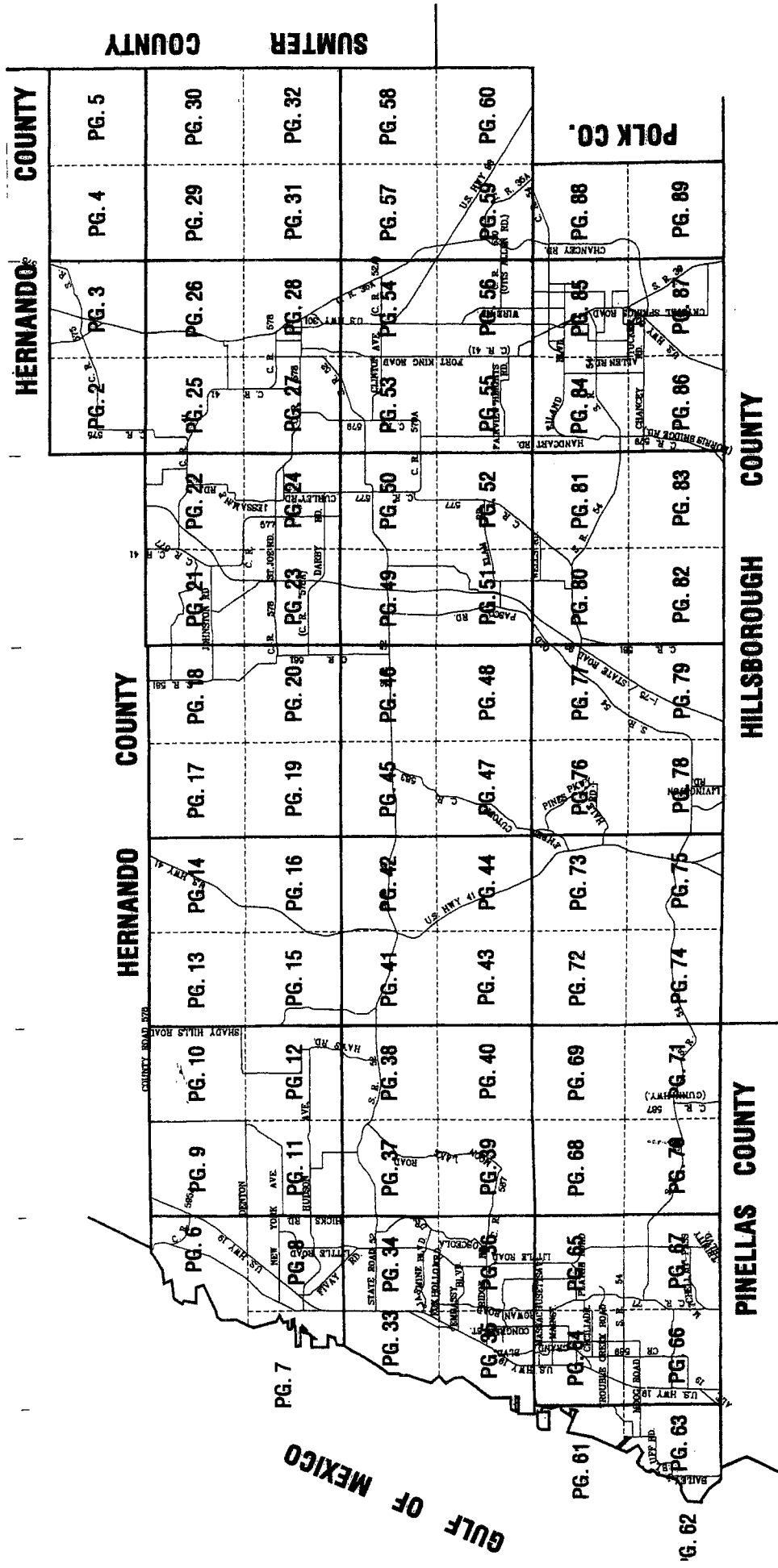
-  WITHLACOOCHEE RIVER ELECTRIC
-  PROGRESS ENERGY



PASCO COUNTY  
TWP. 26S.-RNG 21E.



-  WITHLACOOCHEE RIVER ELECTRIC
-  PROGRESS ENERGY



HERNANDO COUNTY

HERNANDO COUNTY

HERNANDO COUNTY

HERNANDO COUNTY

HERNANDO COUNTY

HERNANDO COUNTY

HERNANDO COUNTY

HERNANDO COUNTY

GULF OF MEXICO

HILLSBOROUGH COUNTY

HILLSBOROUGH COUNTY

HILLSBOROUGH COUNTY

HILLSBOROUGH COUNTY

HILLSBOROUGH COUNTY

HILLSBOROUGH COUNTY

HILLSBOROUGH COUNTY

POLK CO.

POLK CO.

POLK CO.

POLK CO.

POLK CO.

POLK CO.

POLK CO.

POLK CO.

POLK CO.

POLK CO.

POLK CO.

POLK CO.

POLK CO.

POLK CO.

POLK CO.

POLK CO.

POLK CO.

POLK CO.

POLK CO.

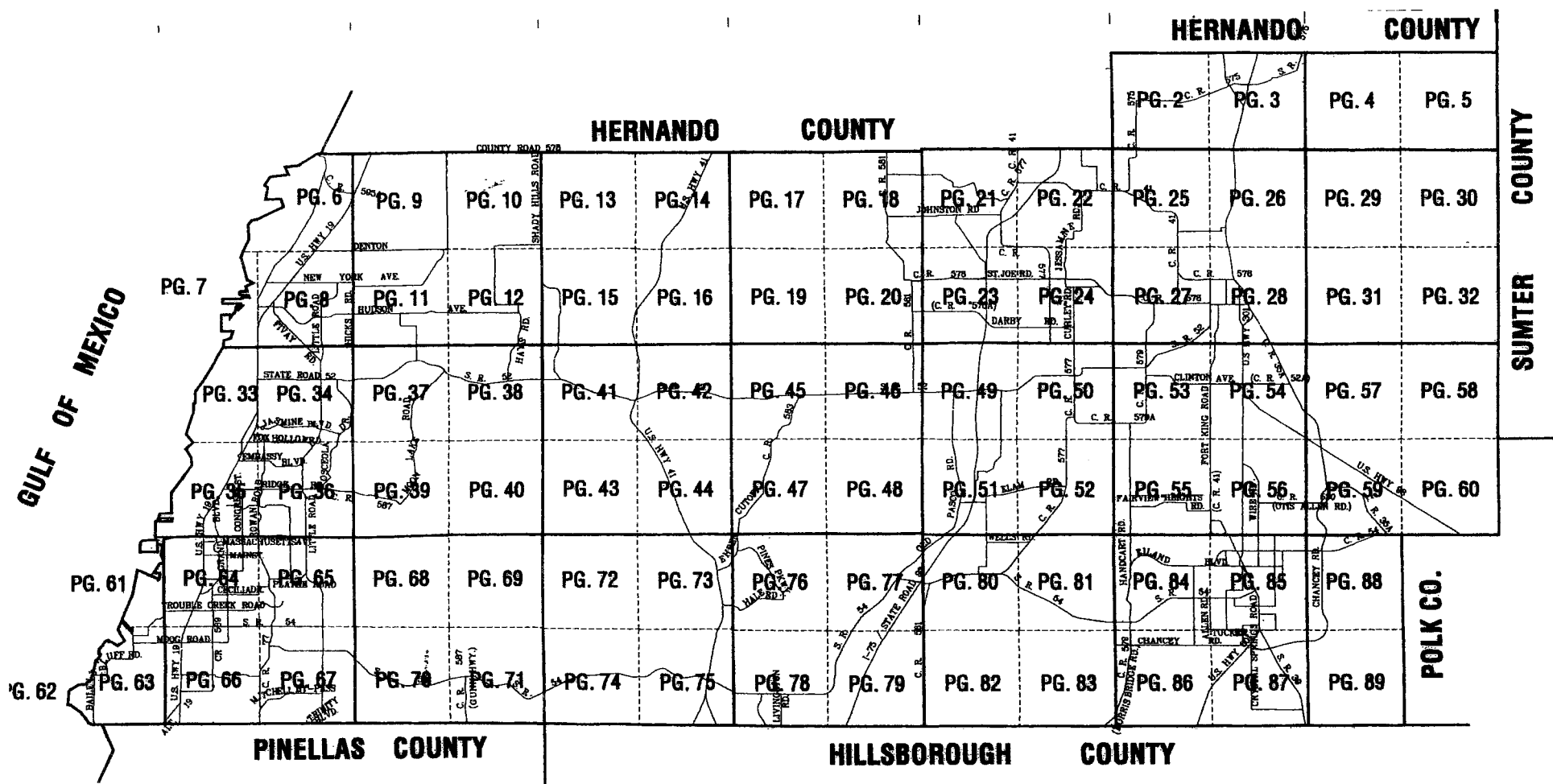
POLK CO.

PASCO COUNTY  
TWP. 26S.-RNG 21E.

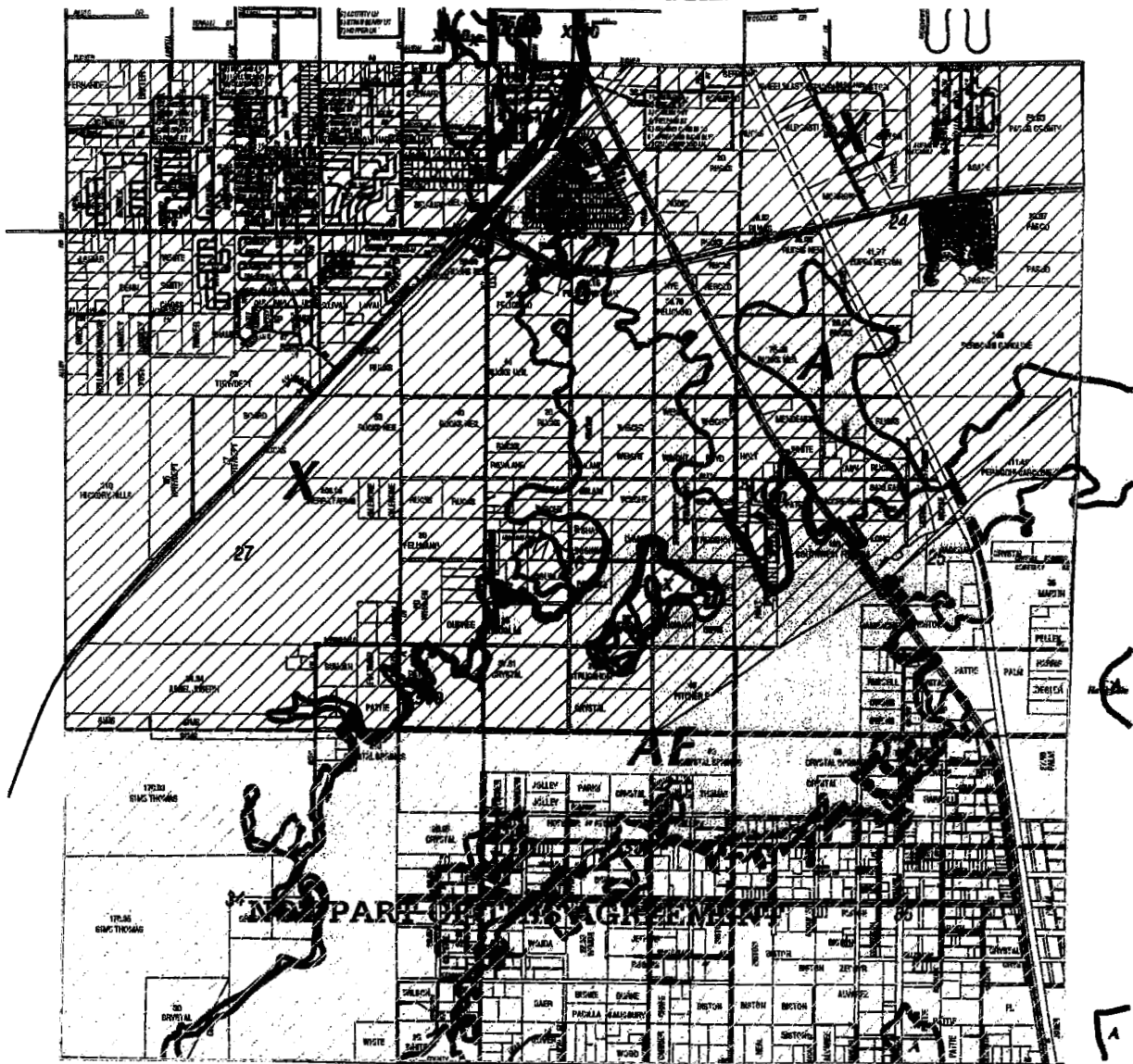
NOT PART OF THIS AGREEMENT



28 29 30 33

1972

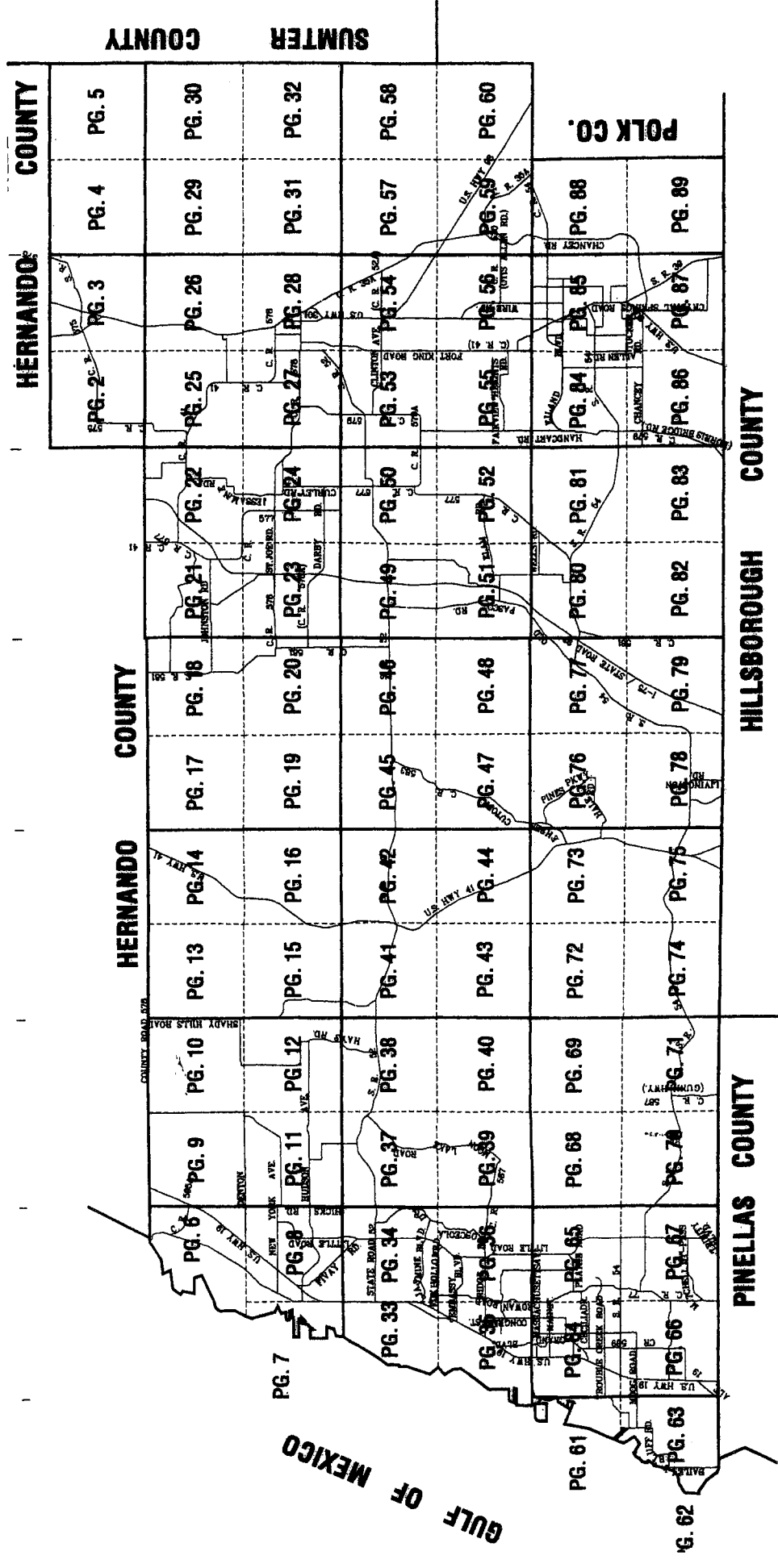


PASCO COUNTY  
TWP. 26S.-RNG 21E.



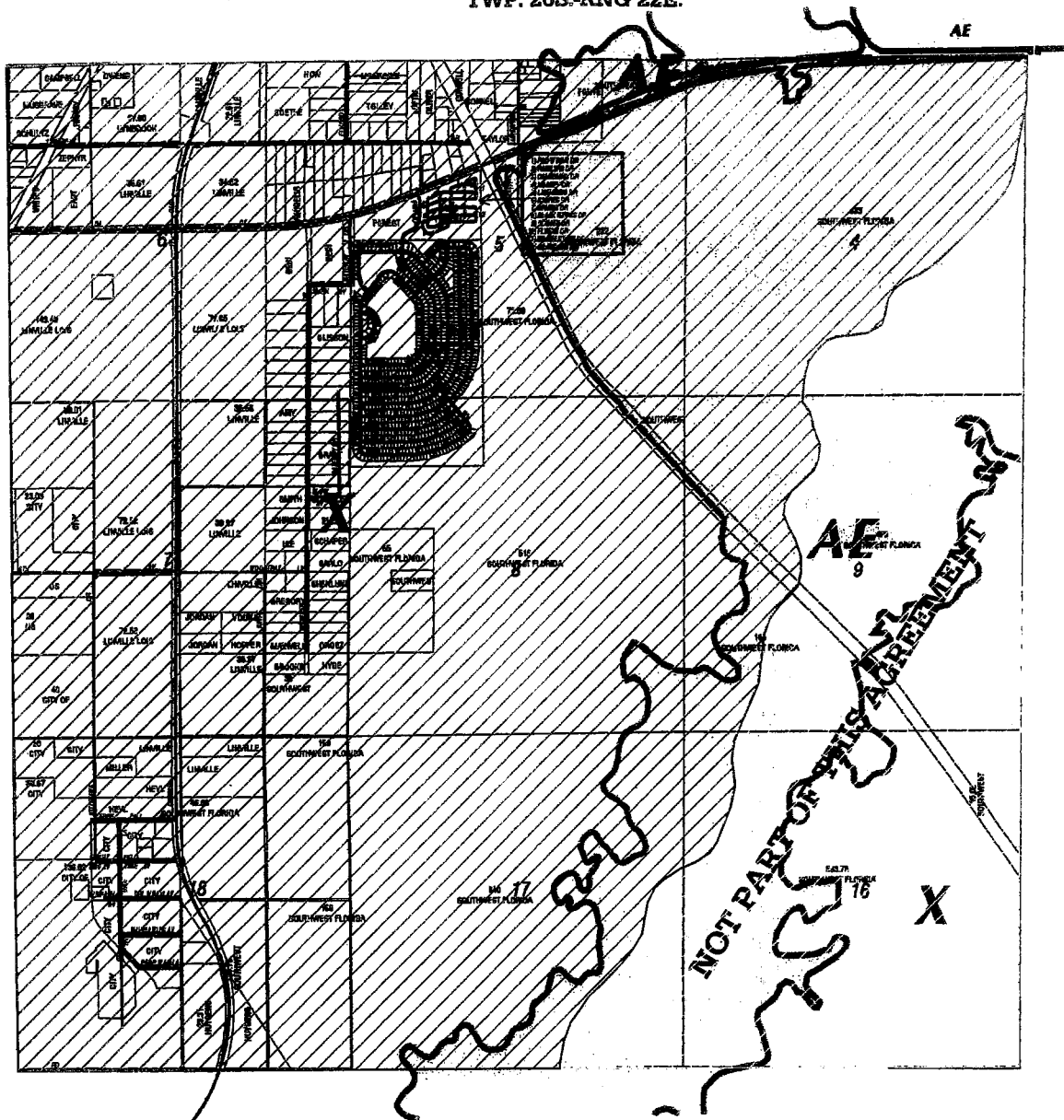
-  WITHLACOOCHIEE RIVER ELECTRIC
-  PROGRESS ENERGY



GULF OF MEXICO

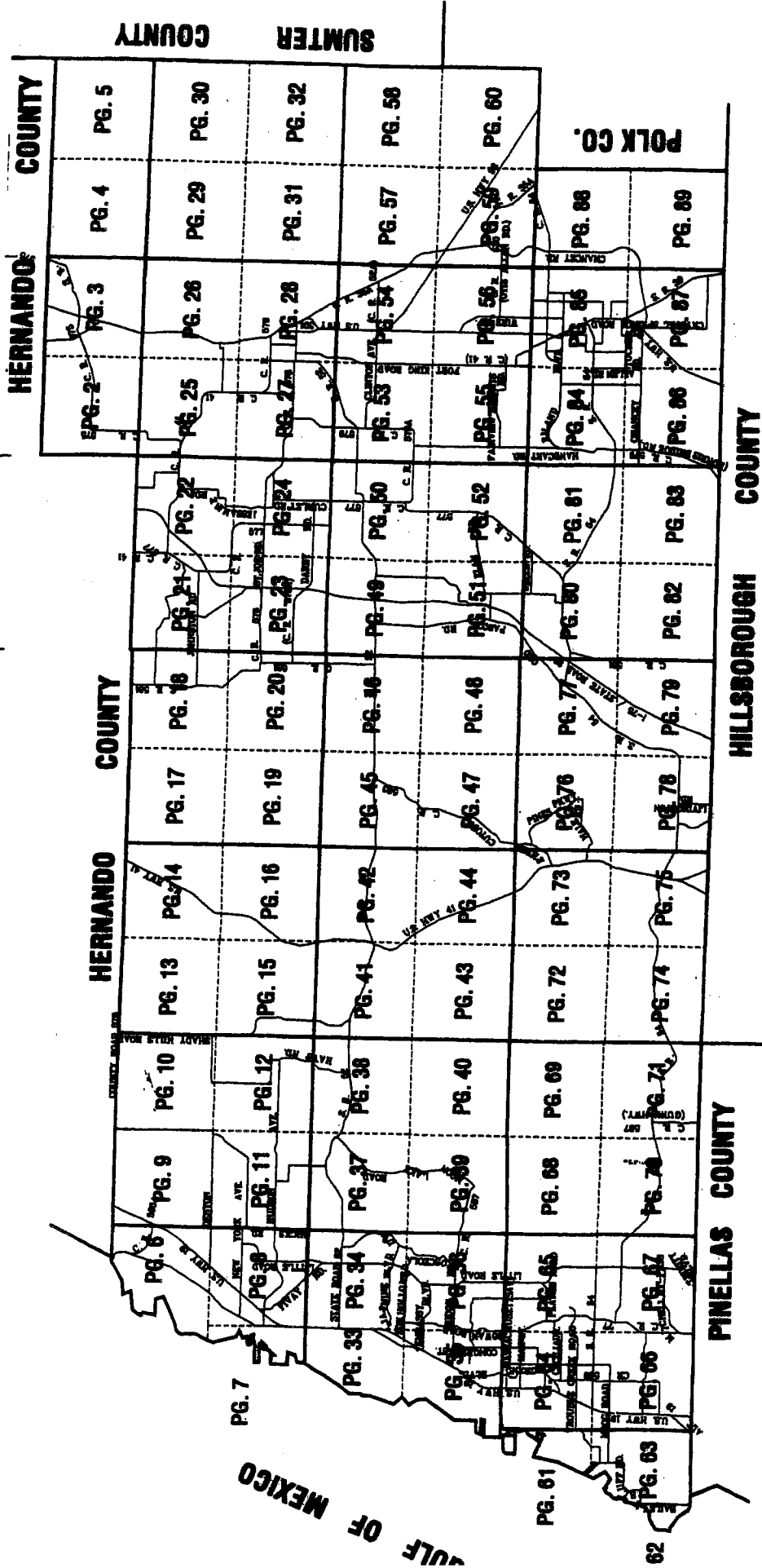




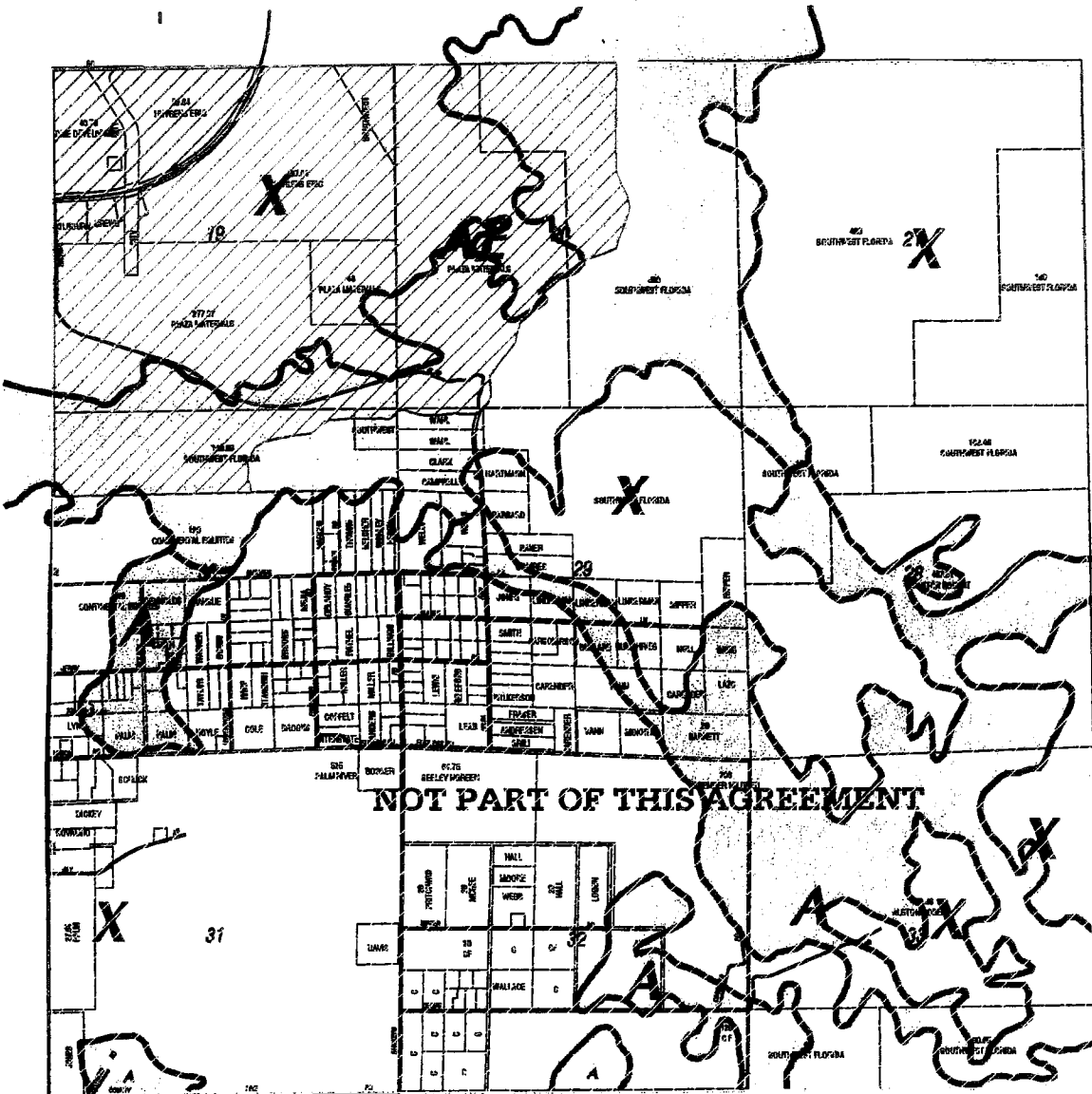
PASCO COUNTY  
TWP. 26S. RNG 22E.



-  WITHLACOOCHEE RIVER ELECTRIC
-  PROGRESS ENERGY



PASCO COUNTY  
TWP. 26S-RNG 22E.



WITHLACOOCHIEE RIVER ELECTRIC  
PROGRESS ENERGY



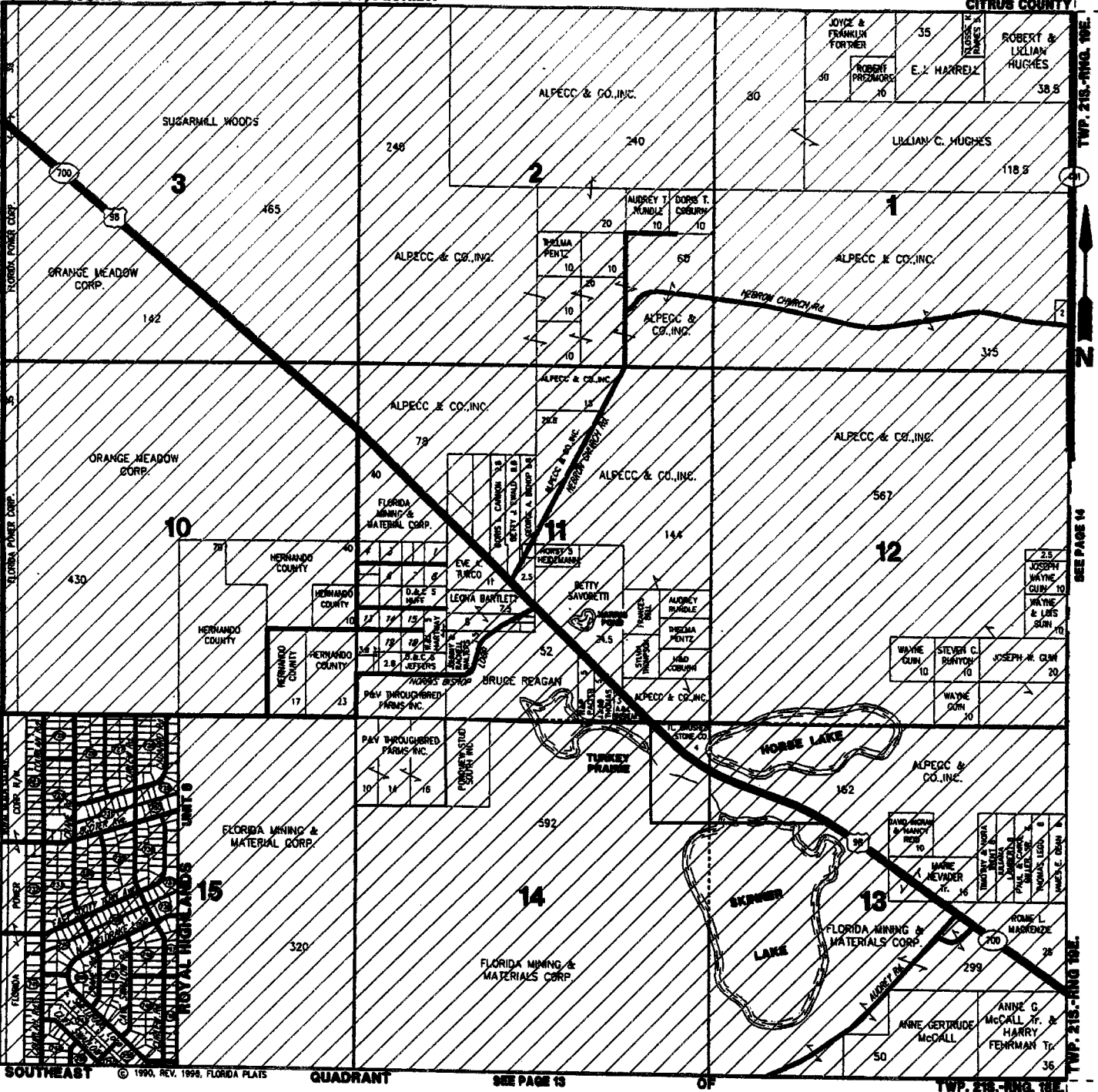
# TWP. 21S.-RNG. 18E.

NORTHEAST QUADRANT  
HERNANDO COUNTY, FLORIDA



CITRUS COUNTY

CITRUS COUNTY

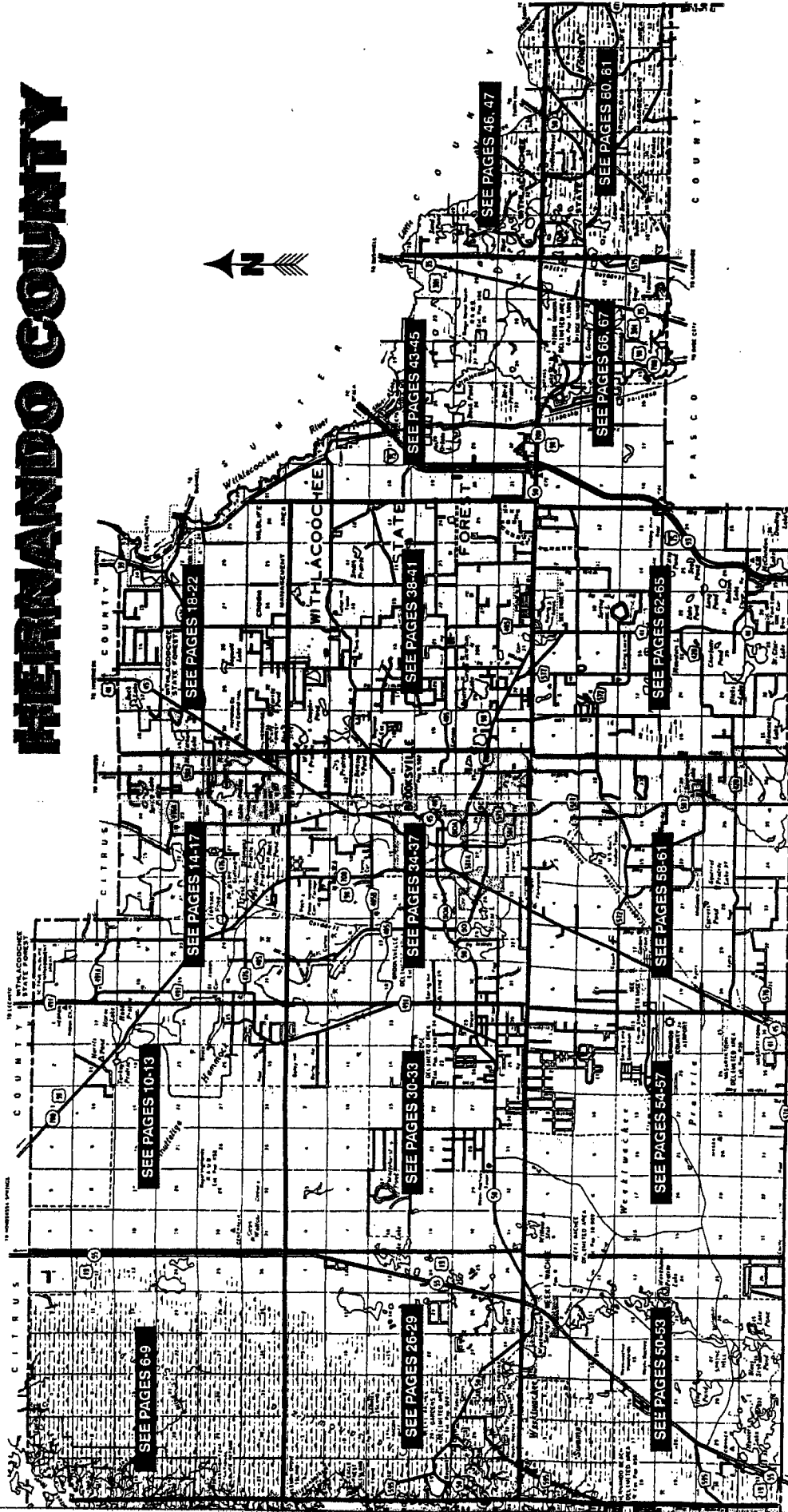


WITHLACOOCHEE RIVER ELECTRIC



PROGRESS ENERGY

# HERNANDO COUNTY



# TWP. 21S.-RNG. 18E.

SOUTHEAST QUADRANT  
HERNANDO COUNTY, FLORIDA

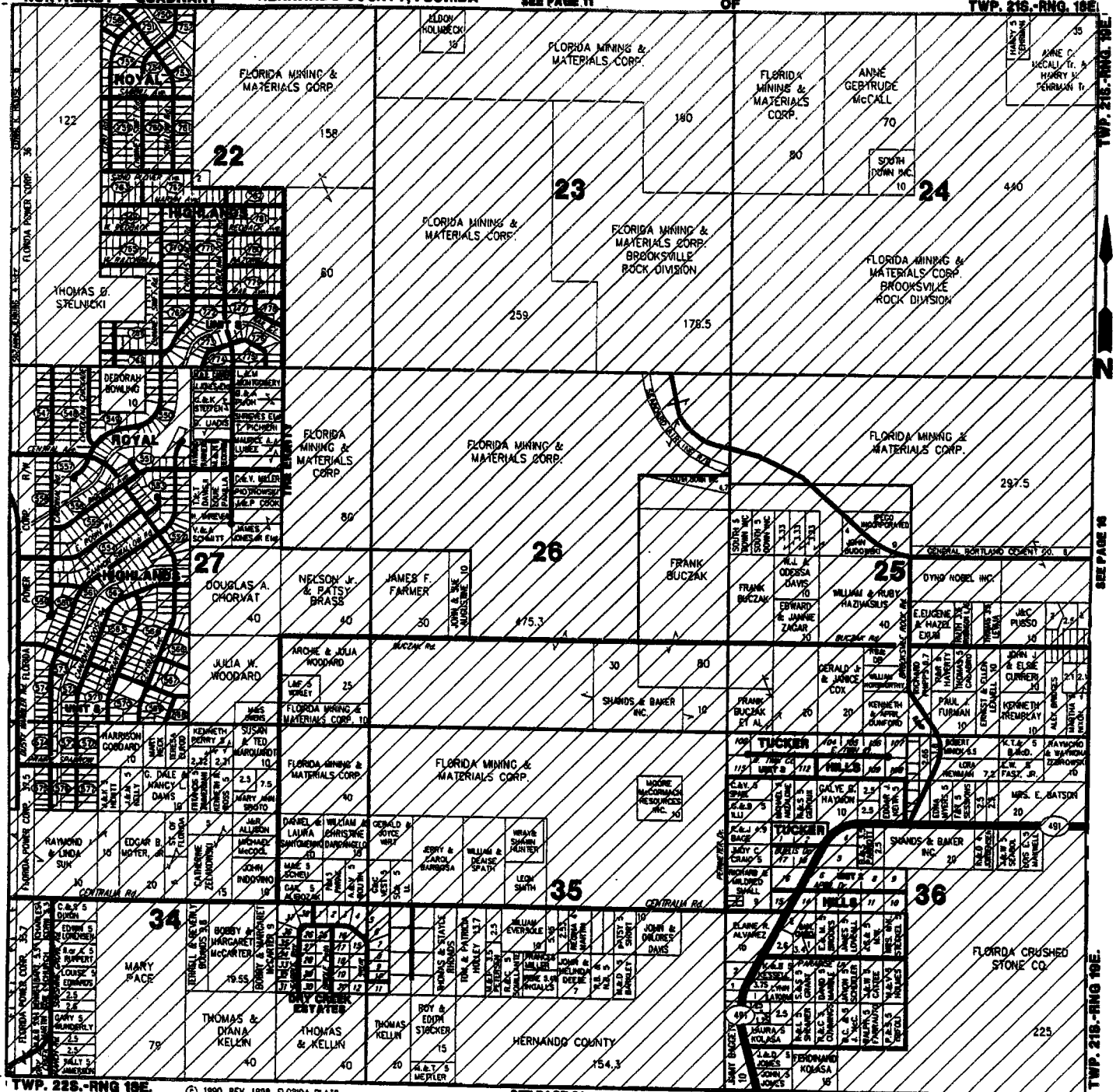


NORTHEAST QUADRANT

SEE PAGE 11

OF

TWP. 21S.-RNG. 18E.



TWP. 22S.-RNG. 18E.

© 1990, REV. 1998, FLORIDA PLATS

SEE PAGE 31

TWP. 22S.-RNG. 18E.

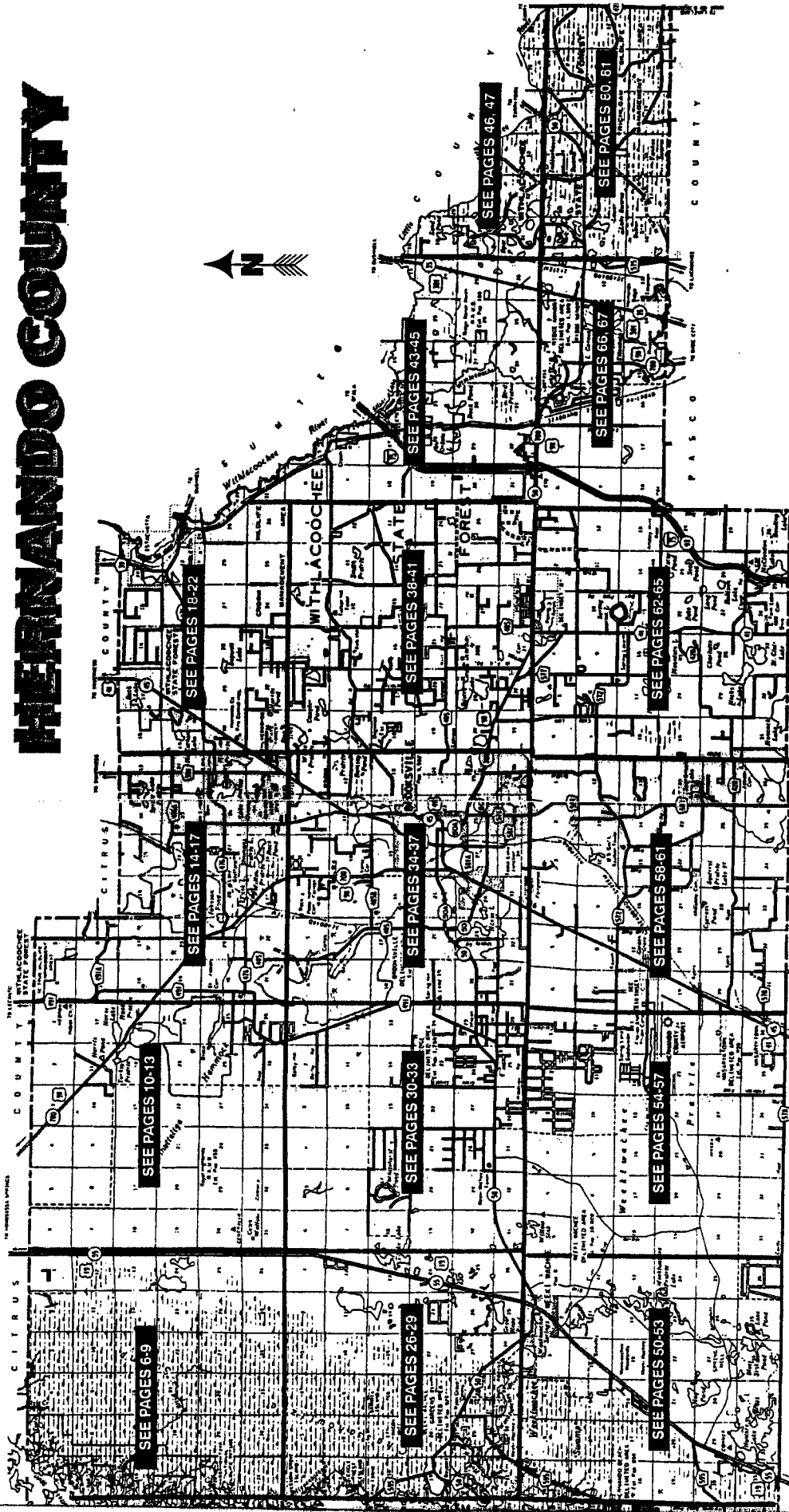


WITHLACOOCHEE RIVER ELECTRIC



PROGRESS ENERGY

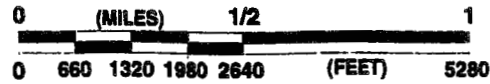
# HERNANDO COUNTY



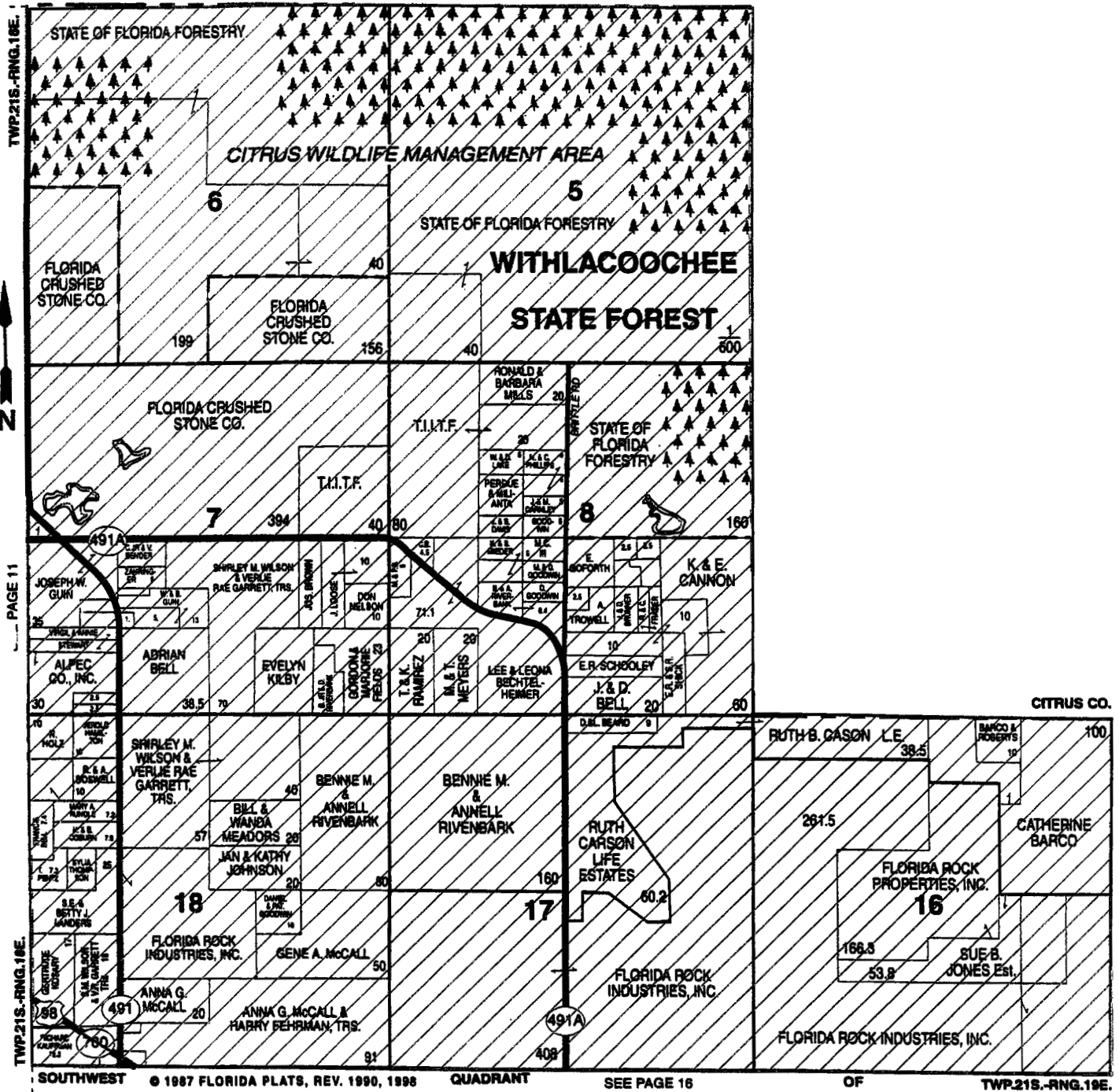


# TWP.21S.-RNG.19E.

NORTHWEST QUADRANT  
HERNANDO COUNTY, FLORIDA



CITRUS CO.



WITHLACOOCHEE RIVER ELECTRIC



PROGRESS ENERGY

**HERNANDO COUNTY**

SEE PAGES 6-9

SEE PAGES 10-13

SEE PAGES 14-17

SEE PAGES 18-22

SEE PAGES 26-29

SEE PAGES 30-33

SEE PAGES 34-37

SEE PAGES 38-41

SEE PAGES 43-45

SEE PAGES 46-47

SEE PAGES 50-53

SEE PAGES 54-57

SEE PAGES 58-61

SEE PAGES 62-65

SEE PAGES 66-67

SEE PAGES 68-71

SEE PAGES 72-75

SEE PAGES 76-79

SEE PAGES 80-83

SEE PAGES 84-87

SEE PAGES 88-91

SEE PAGES 92-95

SEE PAGES 96-99

SEE PAGES 100-103

SEE PAGES 104-107

SEE PAGES 108-111

SEE PAGES 112-115

SEE PAGES 116-119

SEE PAGES 120-123

SEE PAGES 124-127

SEE PAGES 128-131

SEE PAGES 132-135

SEE PAGES 136-139

SEE PAGES 140-143

SEE PAGES 144-147

SEE PAGES 148-151

SEE PAGES 152-155

SEE PAGES 156-159

SEE PAGES 160-163

SEE PAGES 164-167

SEE PAGES 168-171

SEE PAGES 172-175

SEE PAGES 176-179

SEE PAGES 180-183

SEE PAGES 184-187

SEE PAGES 188-191

SEE PAGES 192-195

SEE PAGES 196-199

SEE PAGES 200-203

SEE PAGES 204-207

SEE PAGES 208-211

SEE PAGES 212-215

SEE PAGES 216-219

SEE PAGES 220-223

SEE PAGES 224-227

SEE PAGES 228-231

SEE PAGES 232-235

SEE PAGES 236-239

SEE PAGES 240-243

SEE PAGES 244-247

SEE PAGES 248-251

SEE PAGES 252-255

SEE PAGES 256-259

SEE PAGES 260-263

SEE PAGES 264-267

SEE PAGES 268-271

SEE PAGES 272-275

SEE PAGES 276-279

SEE PAGES 280-283

SEE PAGES 284-287

SEE PAGES 288-291

SEE PAGES 292-295

SEE PAGES 296-299

SEE PAGES 300-303

SEE PAGES 304-307

SEE PAGES 308-311

SEE PAGES 312-315

SEE PAGES 316-319

SEE PAGES 320-323

SEE PAGES 324-327

SEE PAGES 328-331

SEE PAGES 332-335

SEE PAGES 336-339

SEE PAGES 340-343

SEE PAGES 344-347

SEE PAGES 348-351

SEE PAGES 352-355

SEE PAGES 356-359

SEE PAGES 360-363

SEE PAGES 364-367

SEE PAGES 368-371

SEE PAGES 372-375

SEE PAGES 376-379

SEE PAGES 380-383

SEE PAGES 384-387

SEE PAGES 388-391

SEE PAGES 392-395

SEE PAGES 396-399

SEE PAGES 400-403

SEE PAGES 404-407

SEE PAGES 408-411

SEE PAGES 412-415

SEE PAGES 416-419

SEE PAGES 420-423

SEE PAGES 424-427

SEE PAGES 428-431

SEE PAGES 432-435

SEE PAGES 436-439

SEE PAGES 440-443

SEE PAGES 444-447

SEE PAGES 448-451

SEE PAGES 452-455

SEE PAGES 456-459

SEE PAGES 460-463

SEE PAGES 464-467

SEE PAGES 468-471

SEE PAGES 472-475

SEE PAGES 476-479

SEE PAGES 480-483

SEE PAGES 484-487

SEE PAGES 488-491

SEE PAGES 492-495

SEE PAGES 496-499

SEE PAGES 500-503

SEE PAGES 504-507

SEE PAGES 508-511

SEE PAGES 512-515

SEE PAGES 516-519

SEE PAGES 520-523

SEE PAGES 524-527

SEE PAGES 528-531

SEE PAGES 532-535

SEE PAGES 536-539

SEE PAGES 540-543

SEE PAGES 544-547

SEE PAGES 548-551

SEE PAGES 552-555

SEE PAGES 556-559

SEE PAGES 560-563

SEE PAGES 564-567

SEE PAGES 568-571

SEE PAGES 572-575

SEE PAGES 576-579

SEE PAGES 580-583

SEE PAGES 584-587

SEE PAGES 588-591

SEE PAGES 592-595

SEE PAGES 596-599

SEE PAGES 600-603

SEE PAGES 604-607

SEE PAGES 608-611

SEE PAGES 612-615

SEE PAGES 616-619

SEE PAGES 620-623

SEE PAGES 624-627

SEE PAGES 628-631

SEE PAGES 632-635

SEE PAGES 636-639

SEE PAGES 640-643

SEE PAGES 644-647

SEE PAGES 648-651

SEE PAGES 652-655

SEE PAGES 656-659

SEE PAGES 660-663

SEE PAGES 664-667

SEE PAGES 668-671

SEE PAGES 672-675

SEE PAGES 676-679

SEE PAGES 680-683

SEE PAGES 684-687

SEE PAGES 688-691

SEE PAGES 692-695

SEE PAGES 696-699

SEE PAGES 700-703

SEE PAGES 704-707

SEE PAGES 708-711

SEE PAGES 712-715

SEE PAGES 716-719

SEE PAGES 720-723

SEE PAGES 724-727

SEE PAGES 728-731

SEE PAGES 732-735

SEE PAGES 736-739

SEE PAGES 740-743

SEE PAGES 744-747

SEE PAGES 748-751

SEE PAGES 752-755

SEE PAGES 756-759

SEE PAGES 760-763

SEE PAGES 764-767

SEE PAGES 768-771

SEE PAGES 772-775

SEE PAGES 776-779

SEE PAGES 780-783

SEE PAGES 784-787

SEE PAGES 788-791

SEE PAGES 792-795

SEE PAGES 796-799

SEE PAGES 800-803

SEE PAGES 804-807

SEE PAGES 808-811

SEE PAGES 812-815

SEE PAGES 816-819

SEE PAGES 820-823

SEE PAGES 824-827

SEE PAGES 828-831

SEE PAGES 832-835

SEE PAGES 836-839

SEE PAGES 840-843

SEE PAGES 844-847

SEE PAGES 848-851

SEE PAGES 852-855

SEE PAGES 856-859

SEE PAGES 860-863

SEE PAGES 864-867

SEE PAGES 868-871

SEE PAGES 872-875

SEE PAGES 876-879

SEE PAGES 880-883

SEE PAGES 884-887

SEE PAGES 888-891

SEE PAGES 892-895

SEE PAGES 896-899

SEE PAGES 900-903

SEE PAGES 904-907

SEE PAGES 908-911

SEE PAGES 912-915

SEE PAGES 916-919

SEE PAGES 920-923

SEE PAGES 924-927

SEE PAGES 928-931

SEE PAGES 932-935

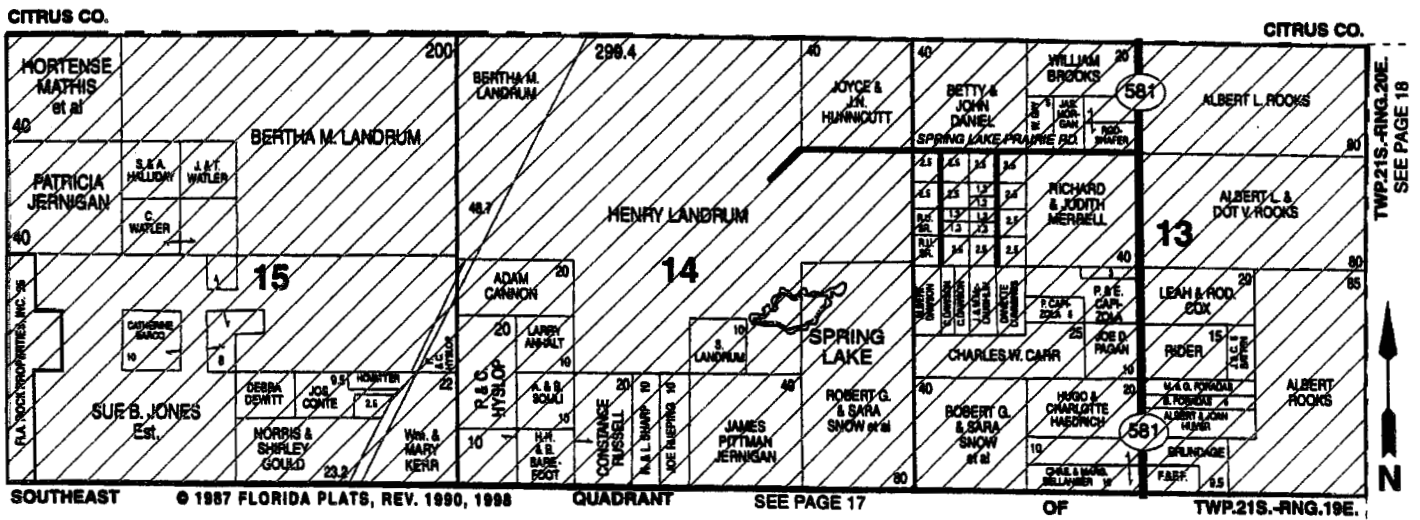
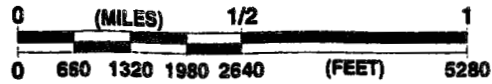
SEE PAGES 936-939



SEE PAGES 940-943

SEE

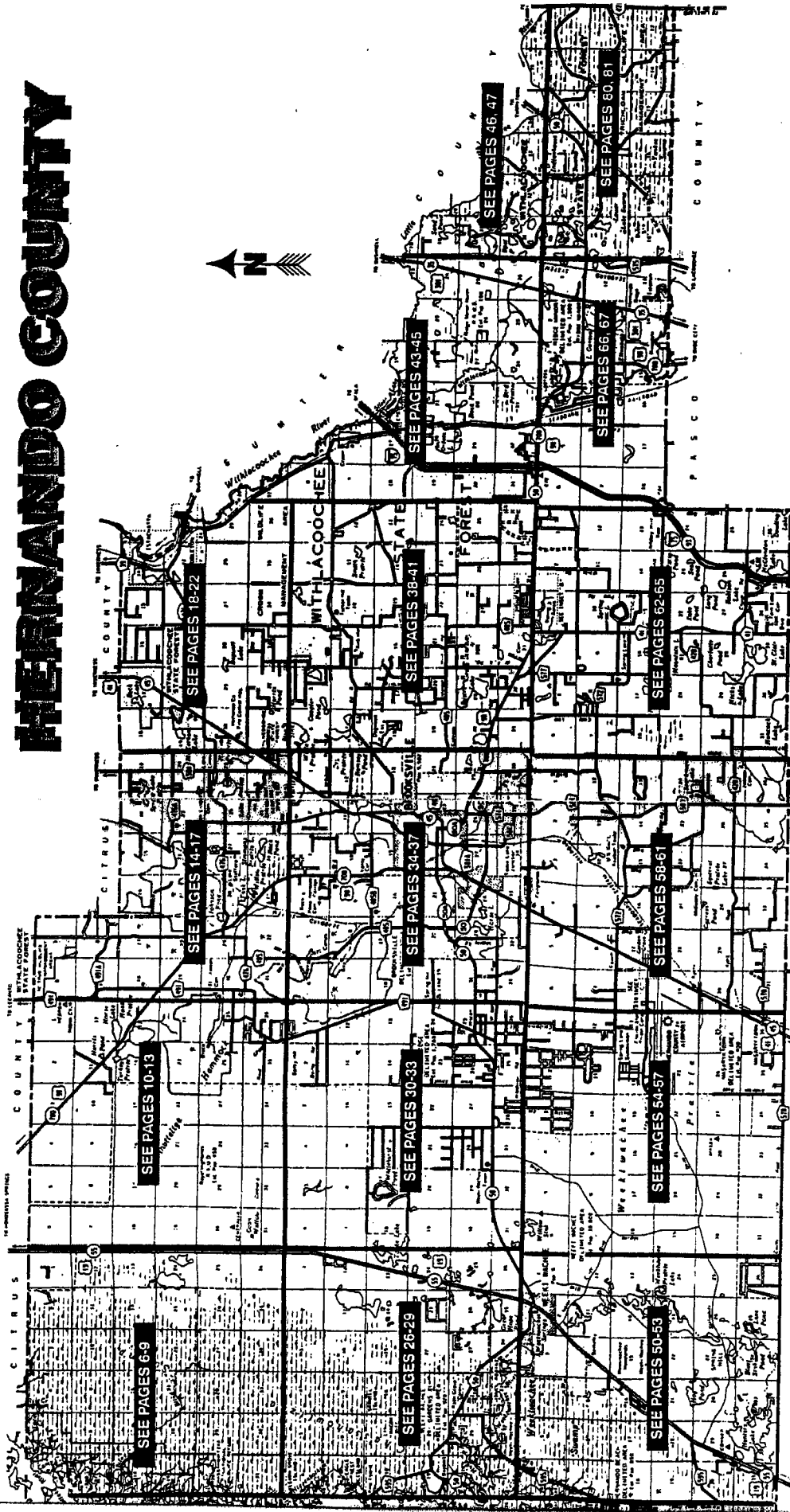
**TWP.21S.-RNG.19E.**

**NORTHEAST QUADRANT  
HERNANDO COUNTY, FLORIDA**



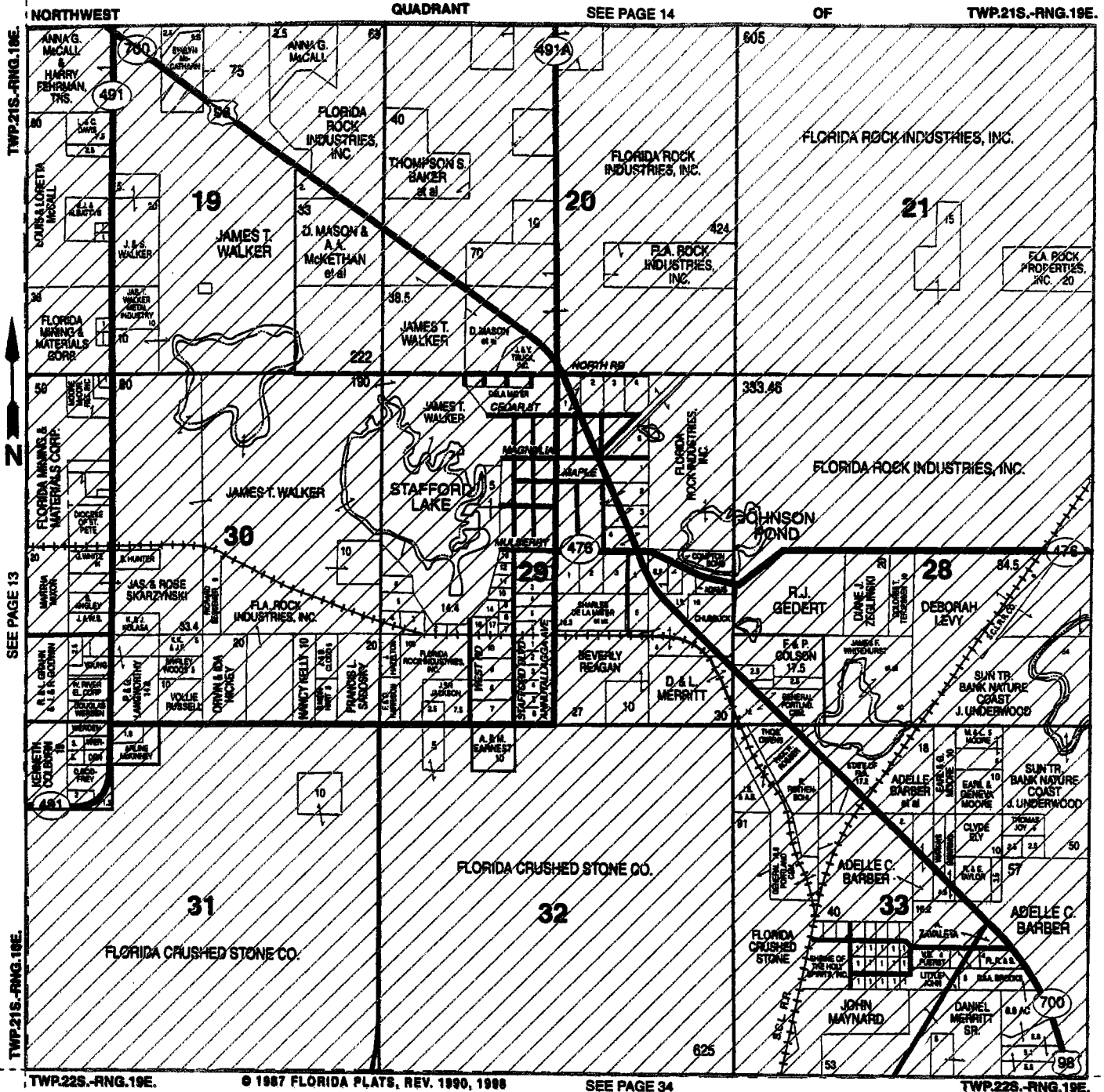

-  WITHLACOOCHEE RIVER ELECTRIC
-  PROGRESS ENERGY

# HERNANDO COUNTY



**TWP.21S.-RNG.19E.**

**SOUTHWEST QUADRANT  
HERNANDO COUNTY, FLORIDA**

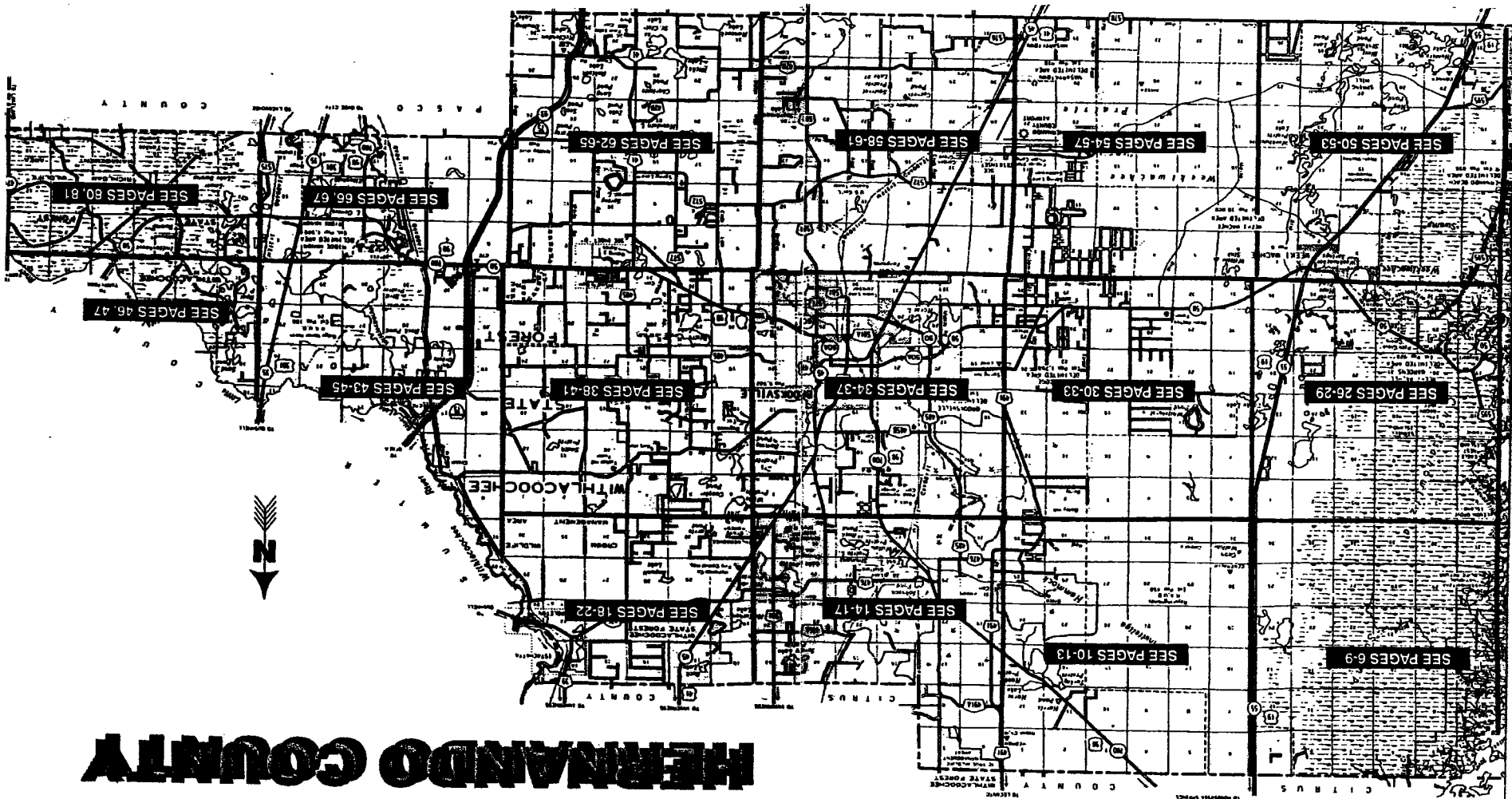


**WITHLACOOCHEE RIVER ELECTRIC**

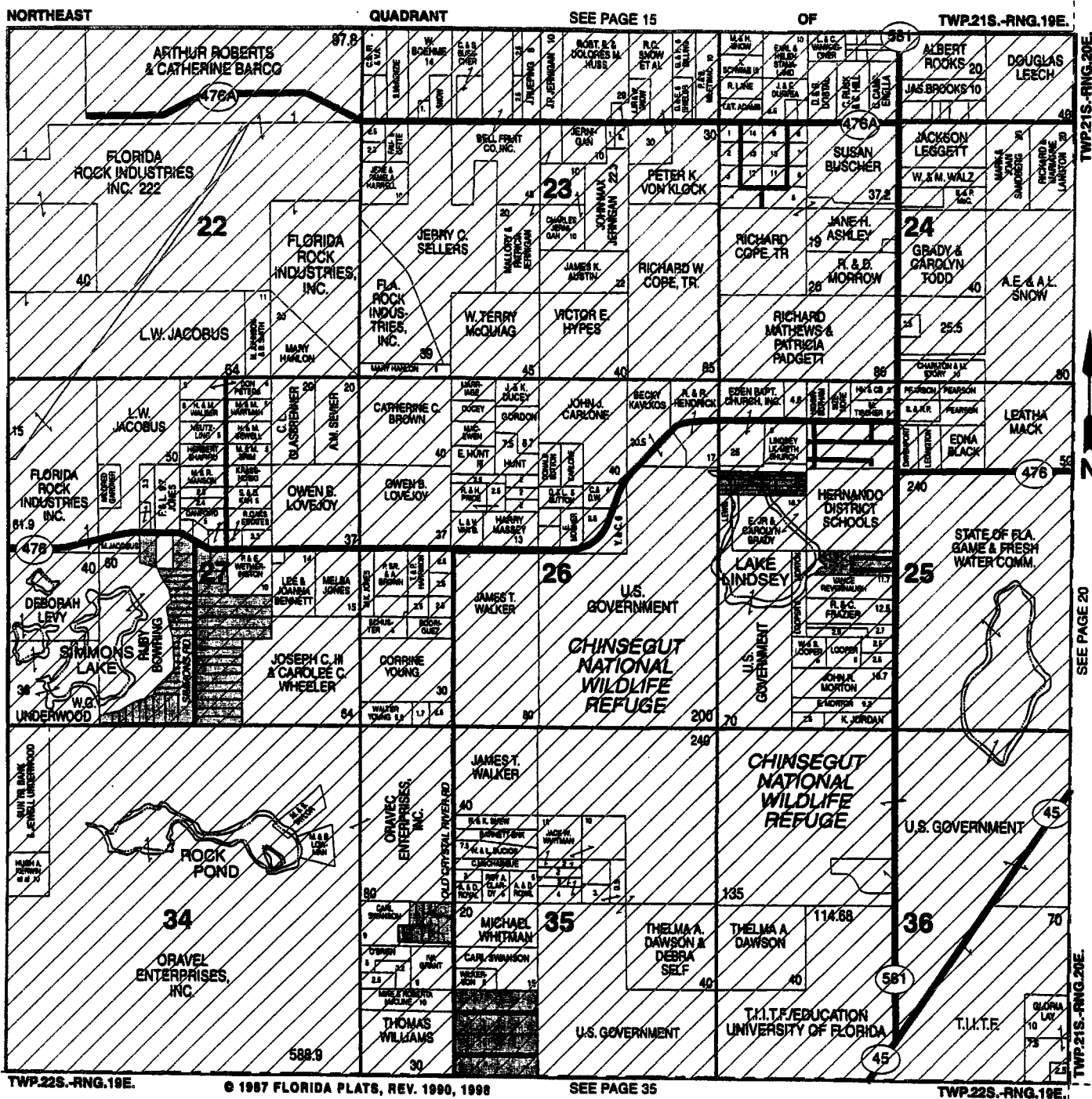


**PROGRESS ENERGY**

# HERNANDO COUNTY



**SOUTHEAST QUADRANT  
HERNANDO COUNTY, FLORIDA**

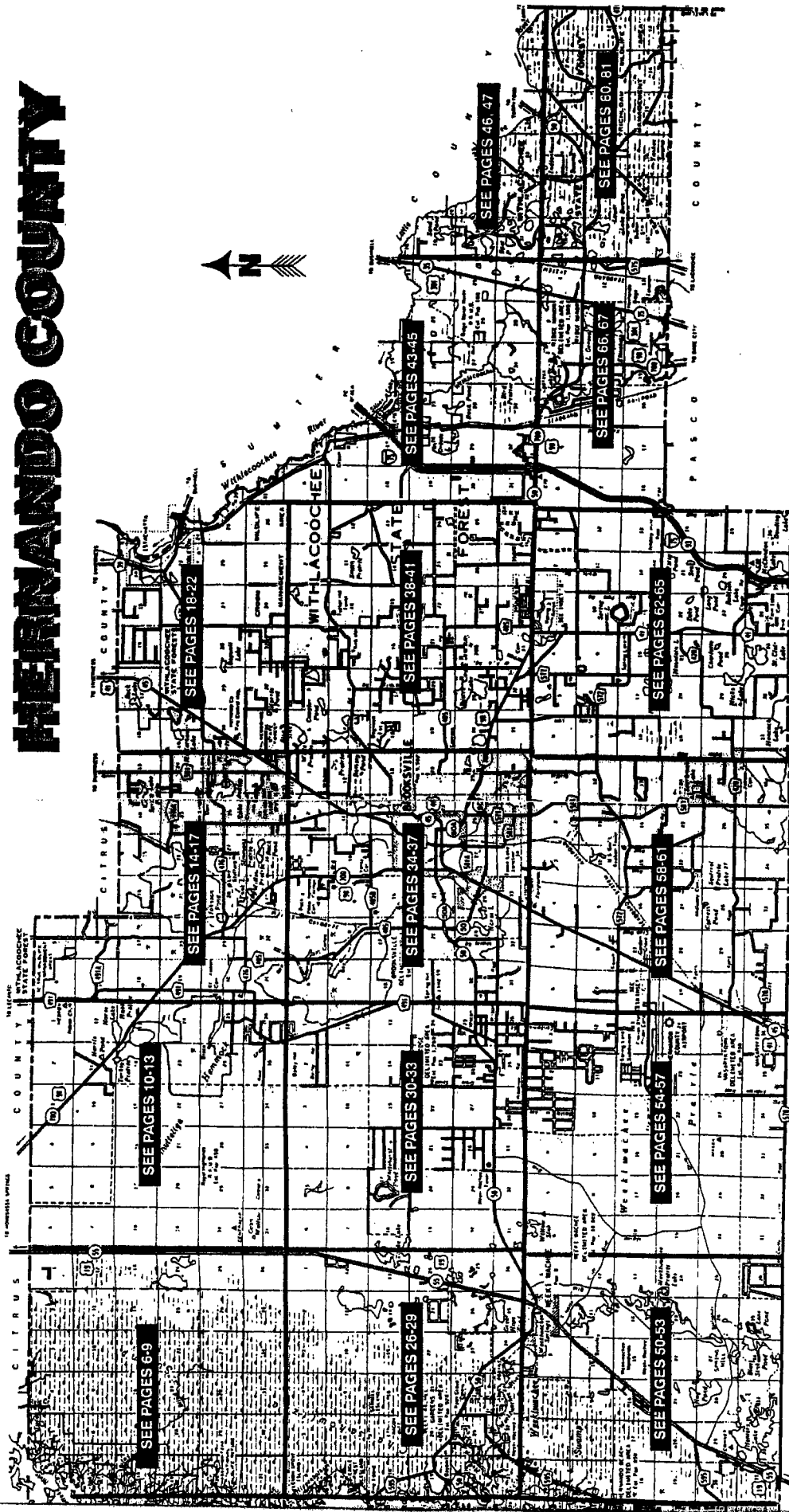


**WITHLACOOCHEE RIVER ELECTRIC**

# PROGRESS ENERGY



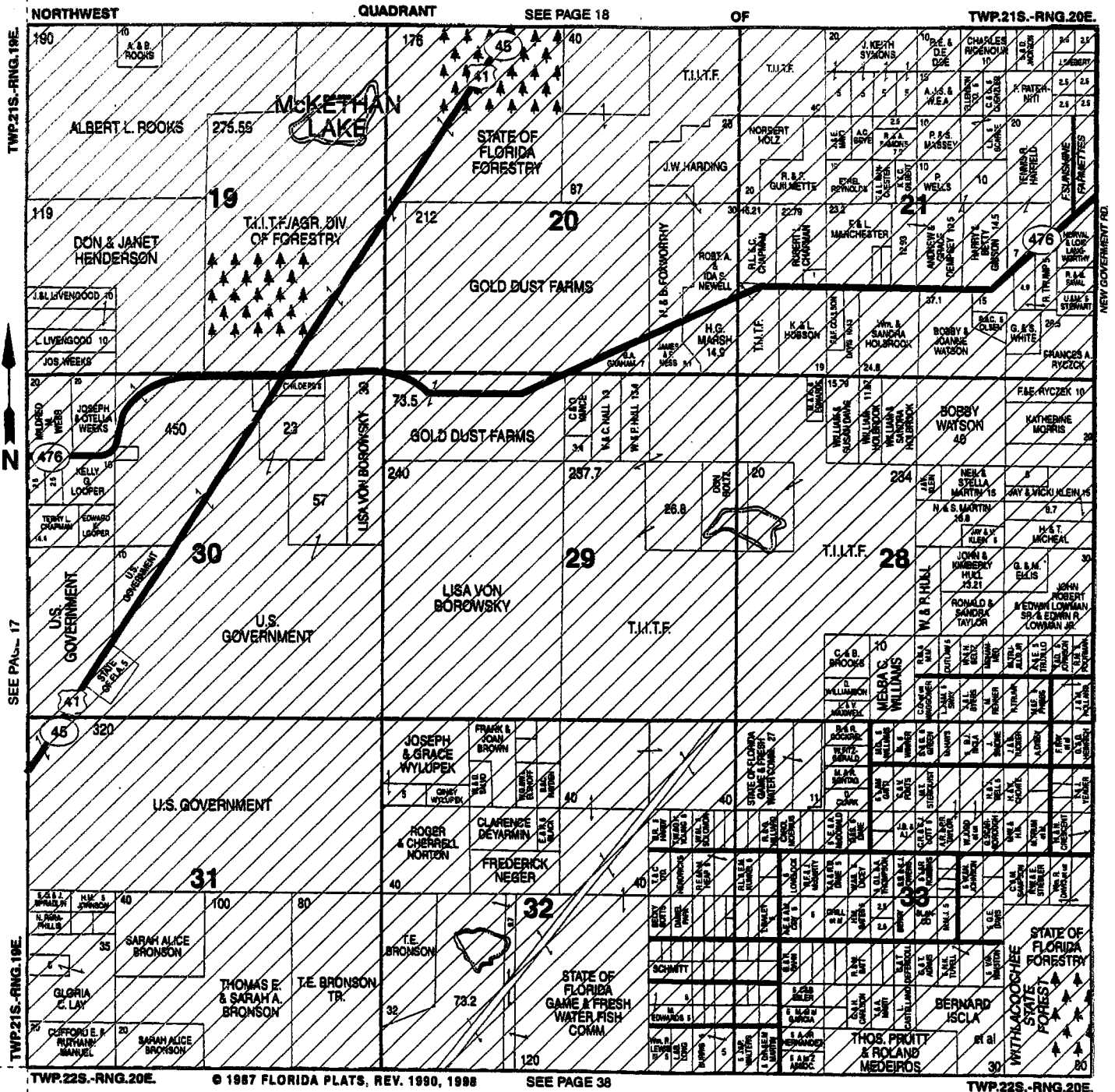

# HERNANDO COUNTY





# TWP.21S.-RNG.20E.

SOUTHWEST QUADRANT  
HERNANDO COUNTY, FLORIDA



WITHLACOOCHIEE RIVER ELECTRIC



PROGRESS ENERGY

SEE PAGES 10-13

SEE PAGES 14-17

SEE PAGES 18-22

SEE PAGES 26-29

SEE PAGES 30-33

SEE PAGES 34-37

SEE PAGES 38-41

SEE PAGES A34E

SEE PAGES 46, 47

SEE PAGES 80, 81

SEE PAGES 66, 67

**SEE PAGES 50-53**

SEE PAGES 54-57

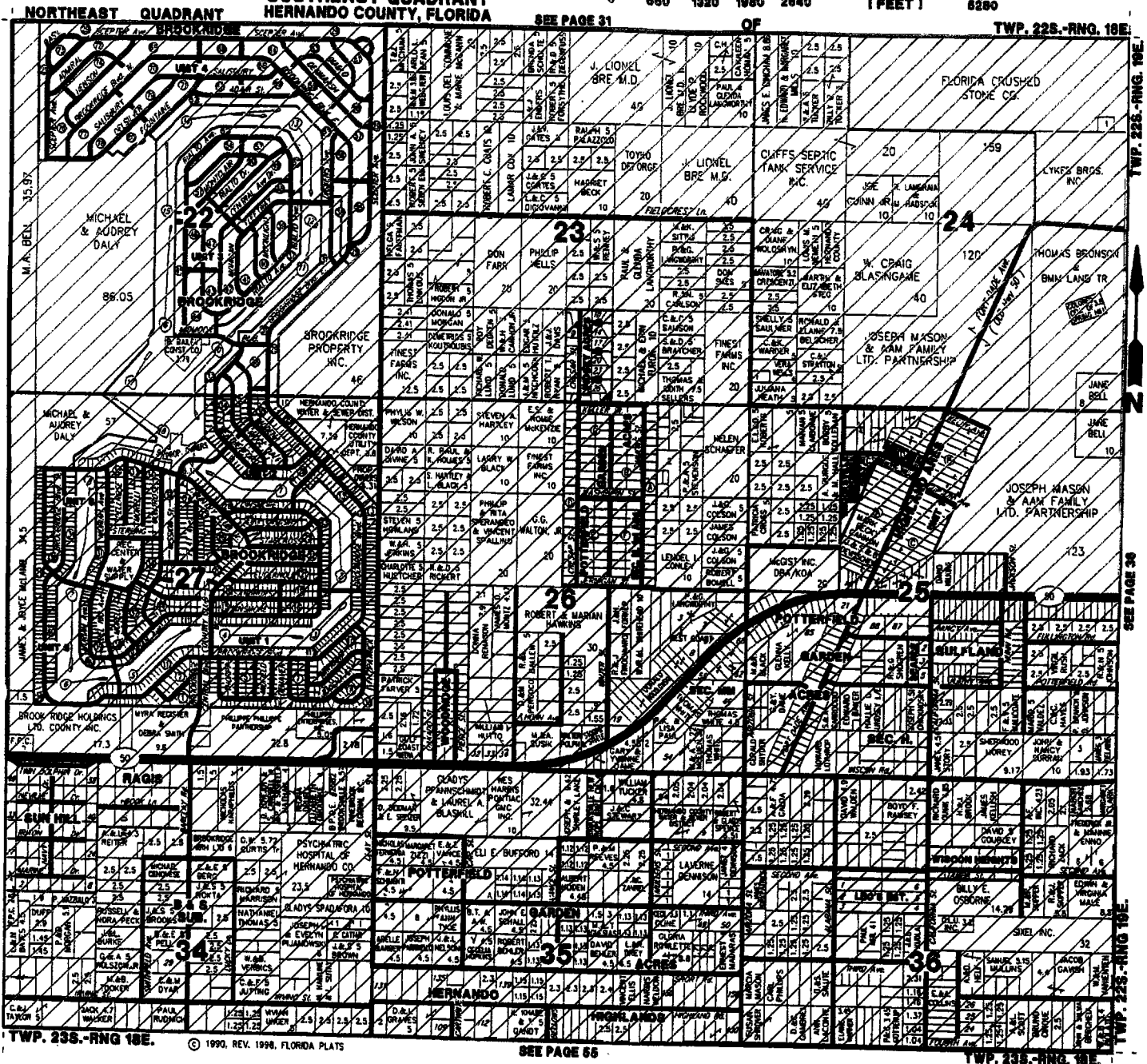
SEE PAGES 58-61

**SEE PAGES 62-65**



# TWP. 22S.-RNG. 18E.

SOUTHEAST QUADRANT  
HERNANDO COUNTY, FLORIDA



WITHLACOOCHEE RIVER ELECTRIC



PROGRESS ENERGY

**HERNANDO COUNTY**

SEE PAGES 6-9

SEE PAGES 10-13

SEE PAGES 14-17

SEE PAGES 18-22

SEE PAGES 26-29

SEE PAGES 30-33

SEE PAGES 34-37

SEE PAGES 38-41

SEE PAGES 43-45

SEE PAGES 46, 47

SEE PAGES 50-53

SEE PAGES 54-57

SEE PAGES 58-61

SEE PAGES 62-65

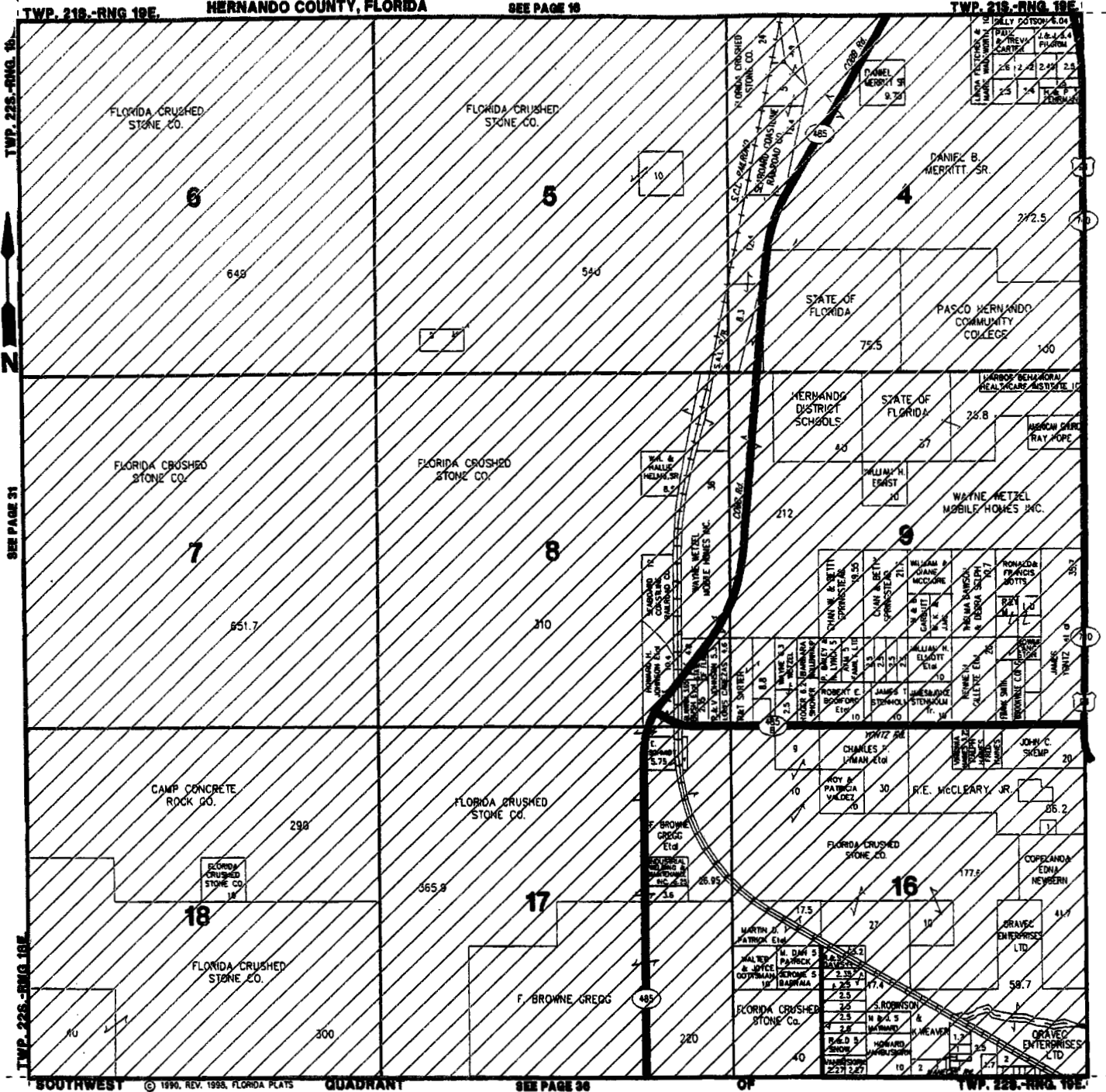
SEE PAGES 66, 67

SEE PAGES 80, 81

**SEE PAGES 62-65**

# TWP. 22S.-RNG. 19E.

NORTHWEST QUADRANT  
HERNANDO COUNTY, FLORIDA

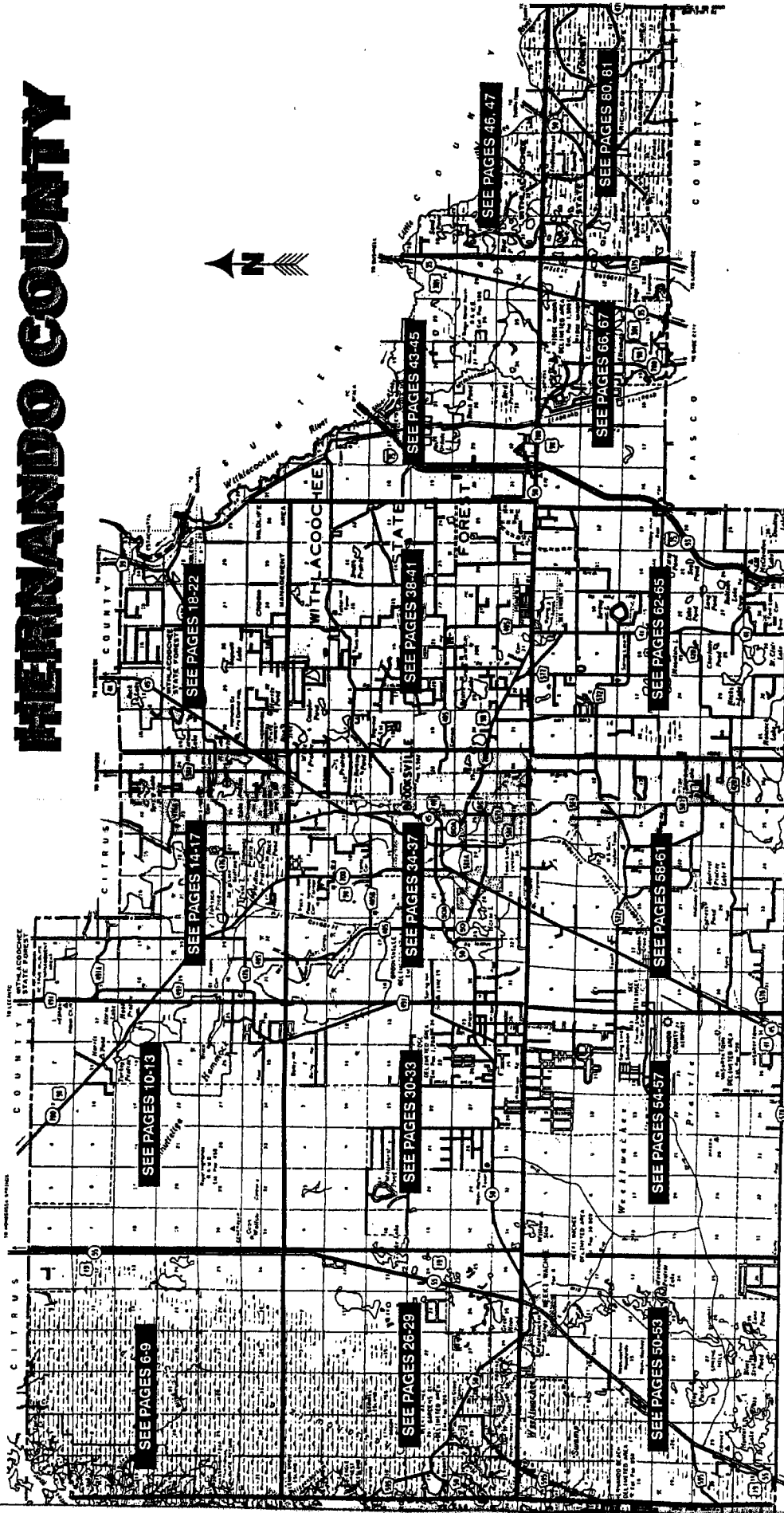


WITHLACOOCHEE RIVER ELECTRIC



PROGRESS ENERGY

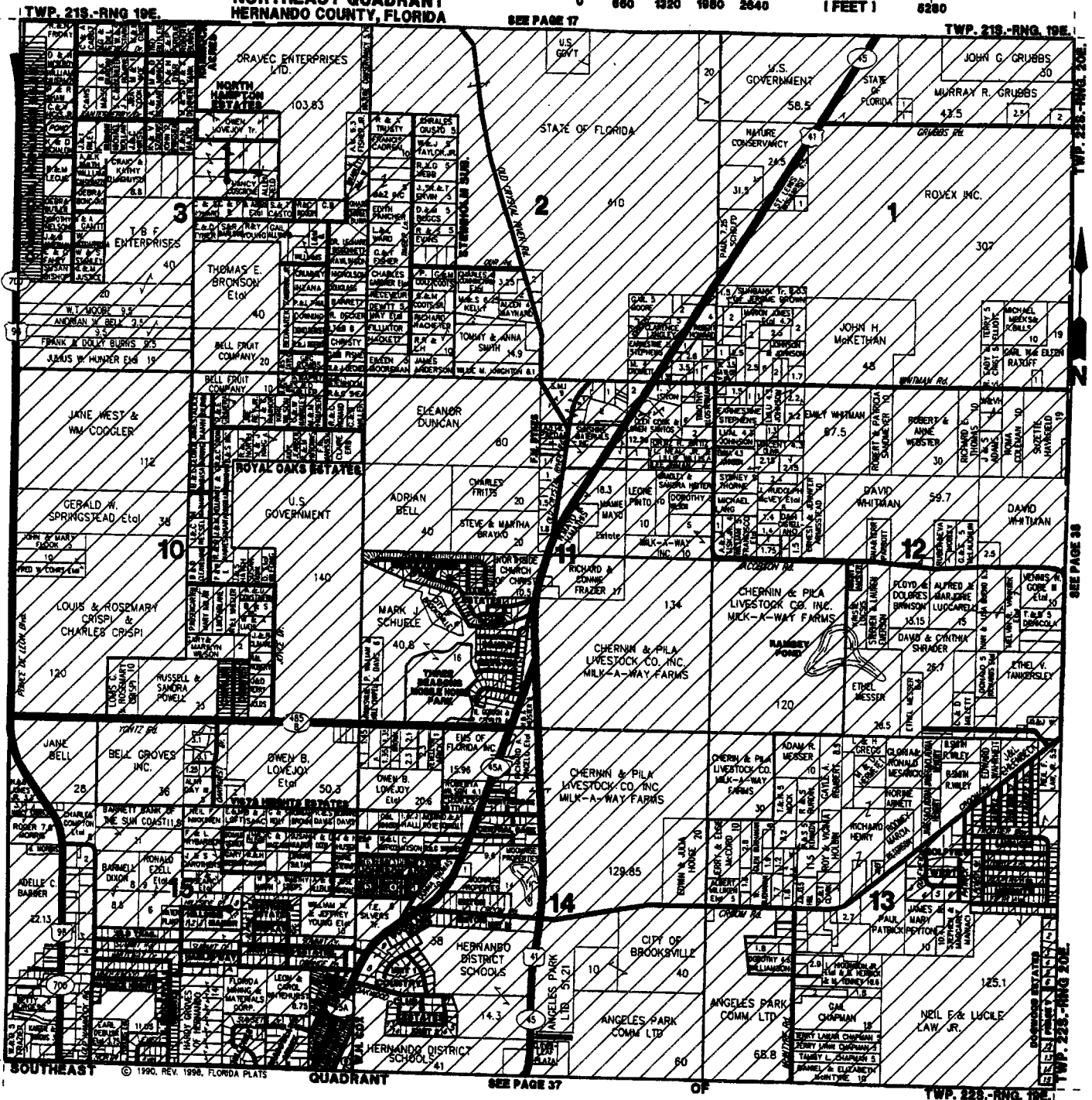
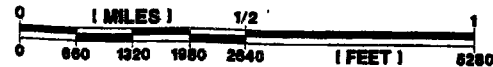
# HERNANDO COUNTY





# TWP. 22S.-RNG. 19E.

NORTHEAST QUADRANT  
HERNANDO COUNTY, FLORIDA



WITHLACOOCHEE RIVER ELECTRIC



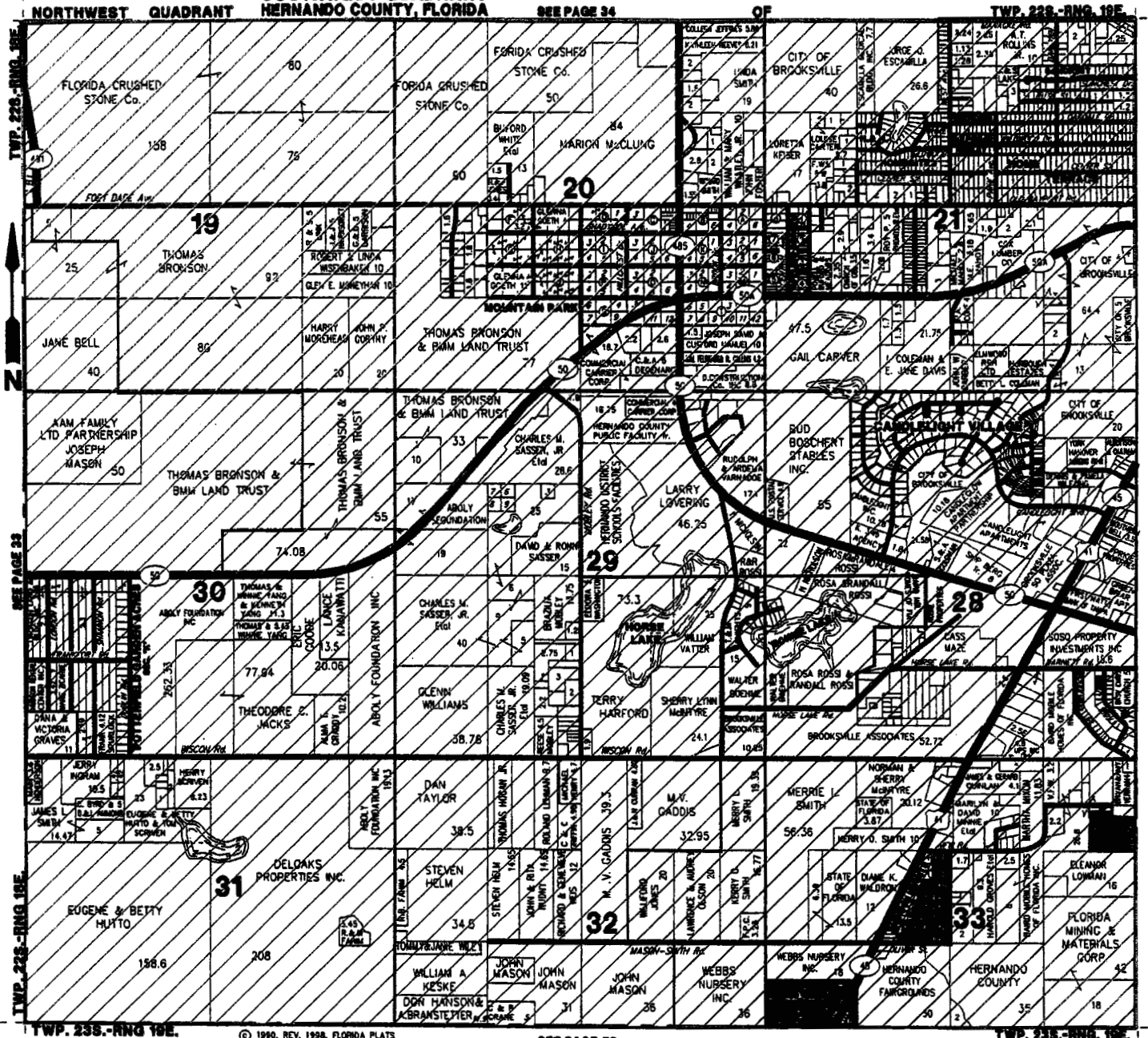
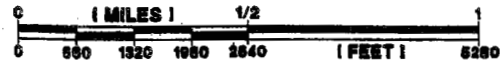
PROGRESS ENERGY





# TWP. 22S.-RNG. 19E.

SOUTHWEST QUADRANT  
HERNANDO COUNTY, FLORIDA

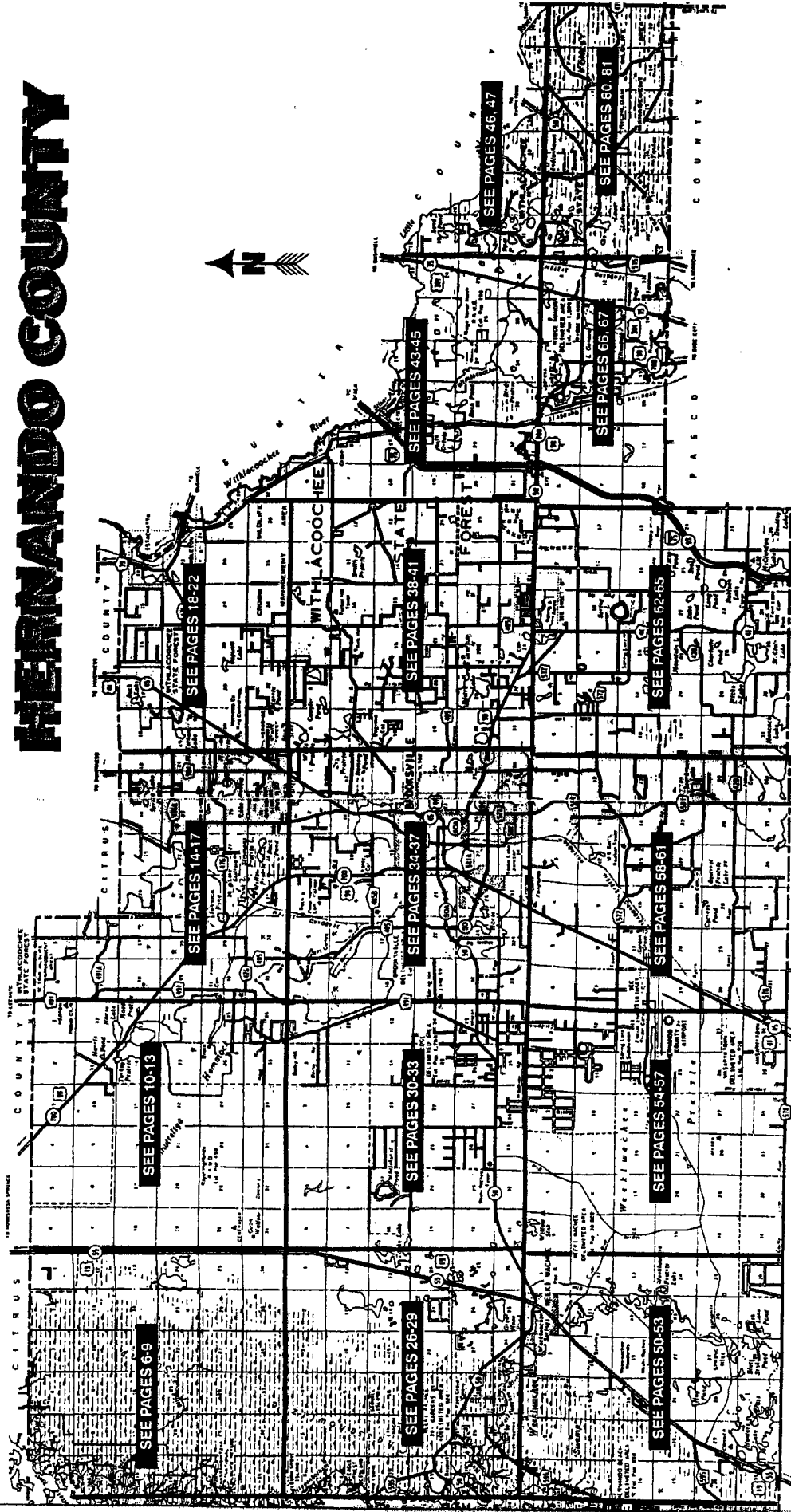


WITHLACOOCHEE RIVER ELECTRIC



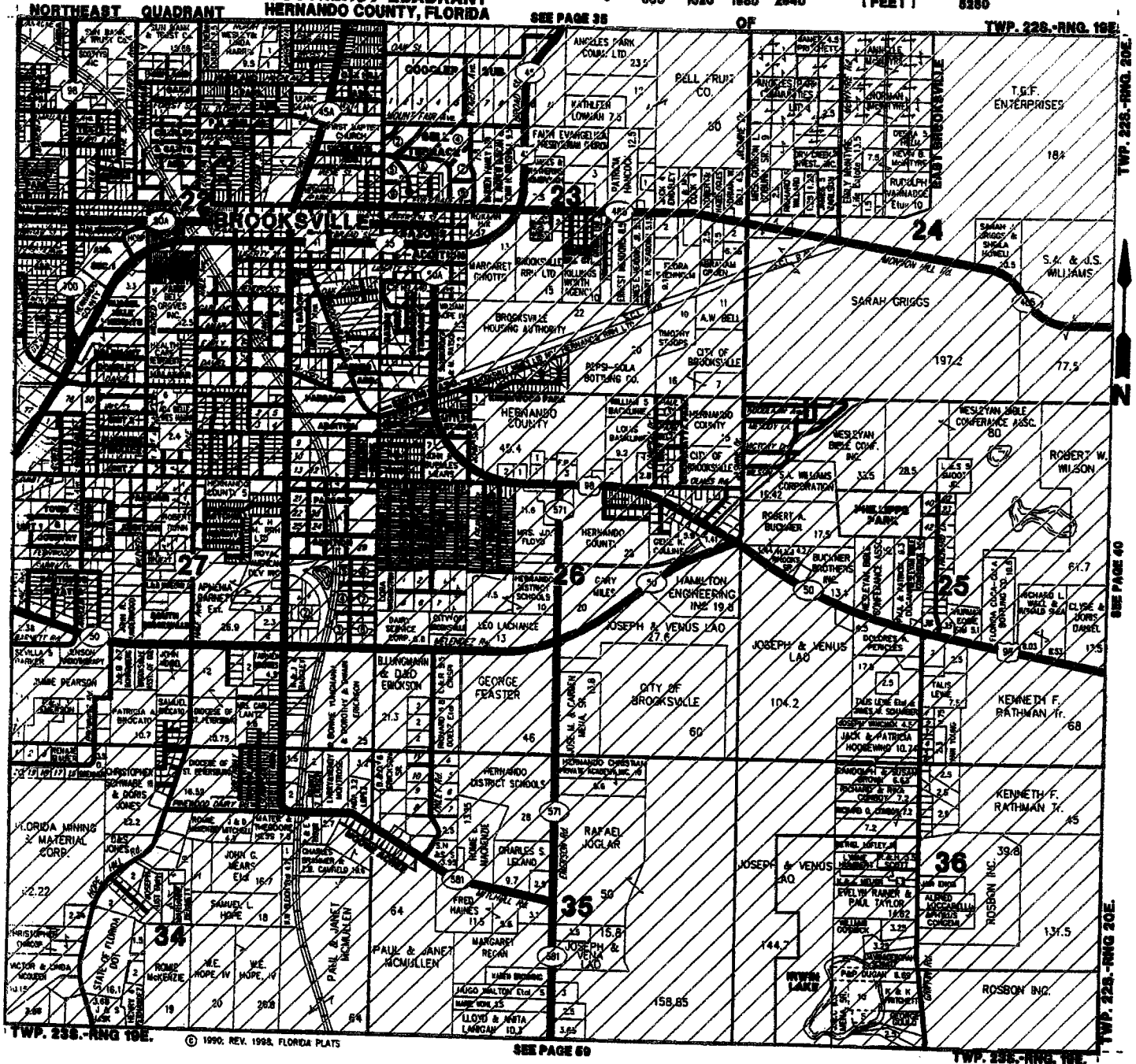
PROGRESS ENERGY

# HERNANDO COUNTY



# TWP. 22S.-RNG. 19E.

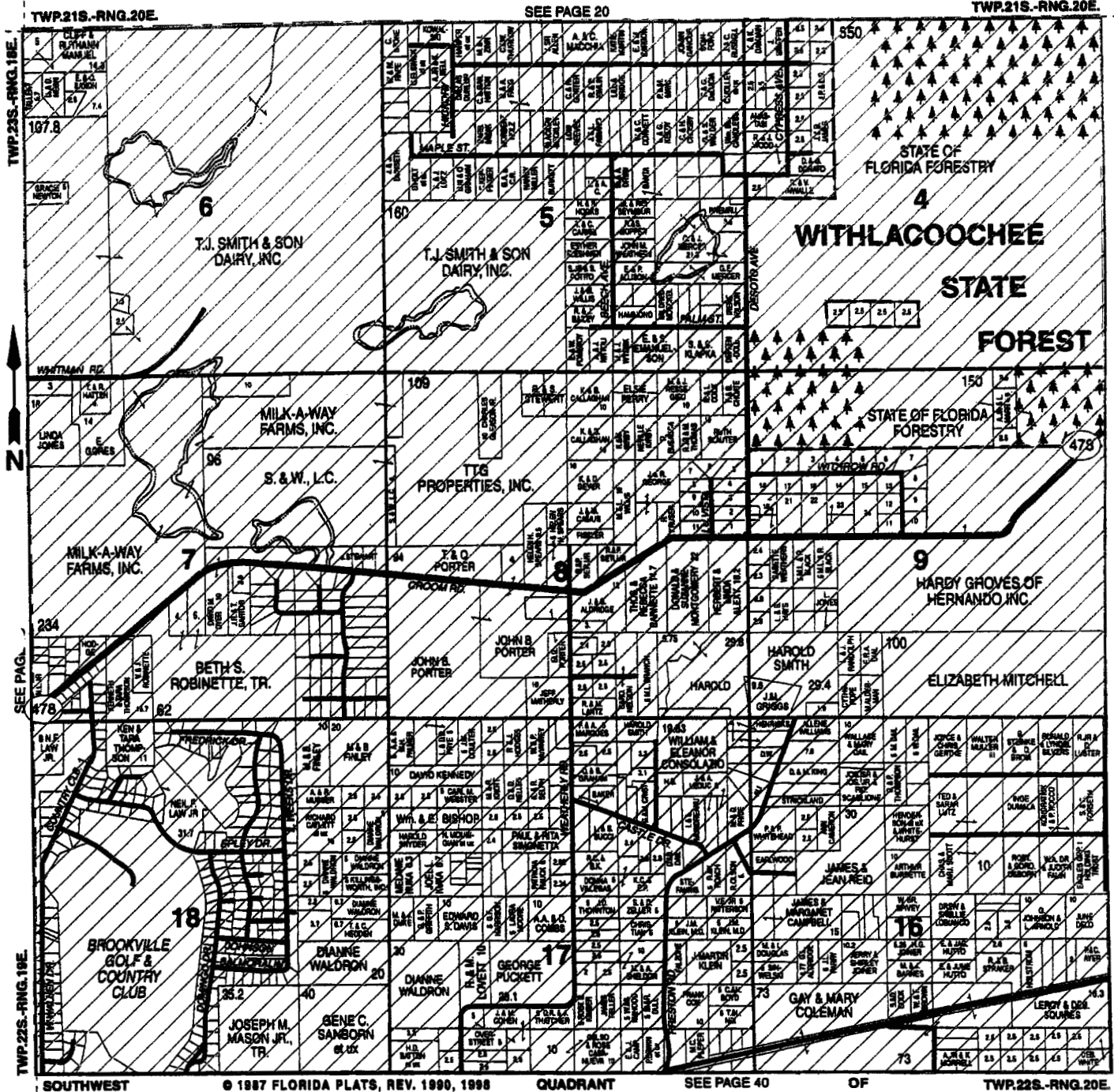
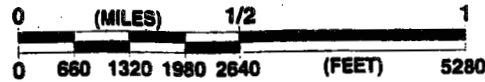
SOUTHEAST QUADRANT  
HERNANDO COUNTY, FLORIDA



更

# TWP.22S.-RNG.20E.

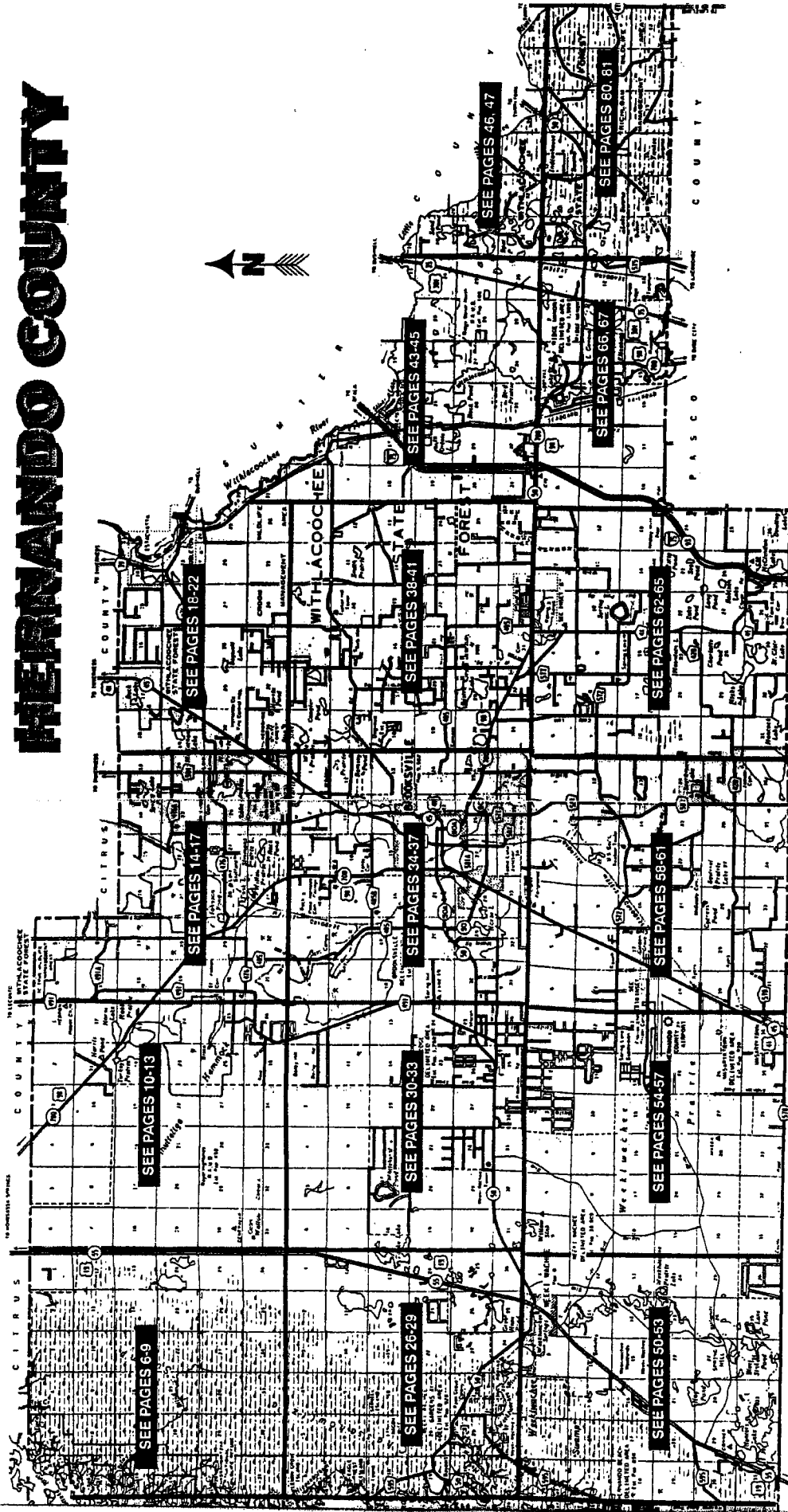
NORTHWEST QUADRANT  
HERNANDO COUNTY, FLORIDA



- WITHLACOOCHEE RIVER ELECTRIC
- PROGRESS ENERGY

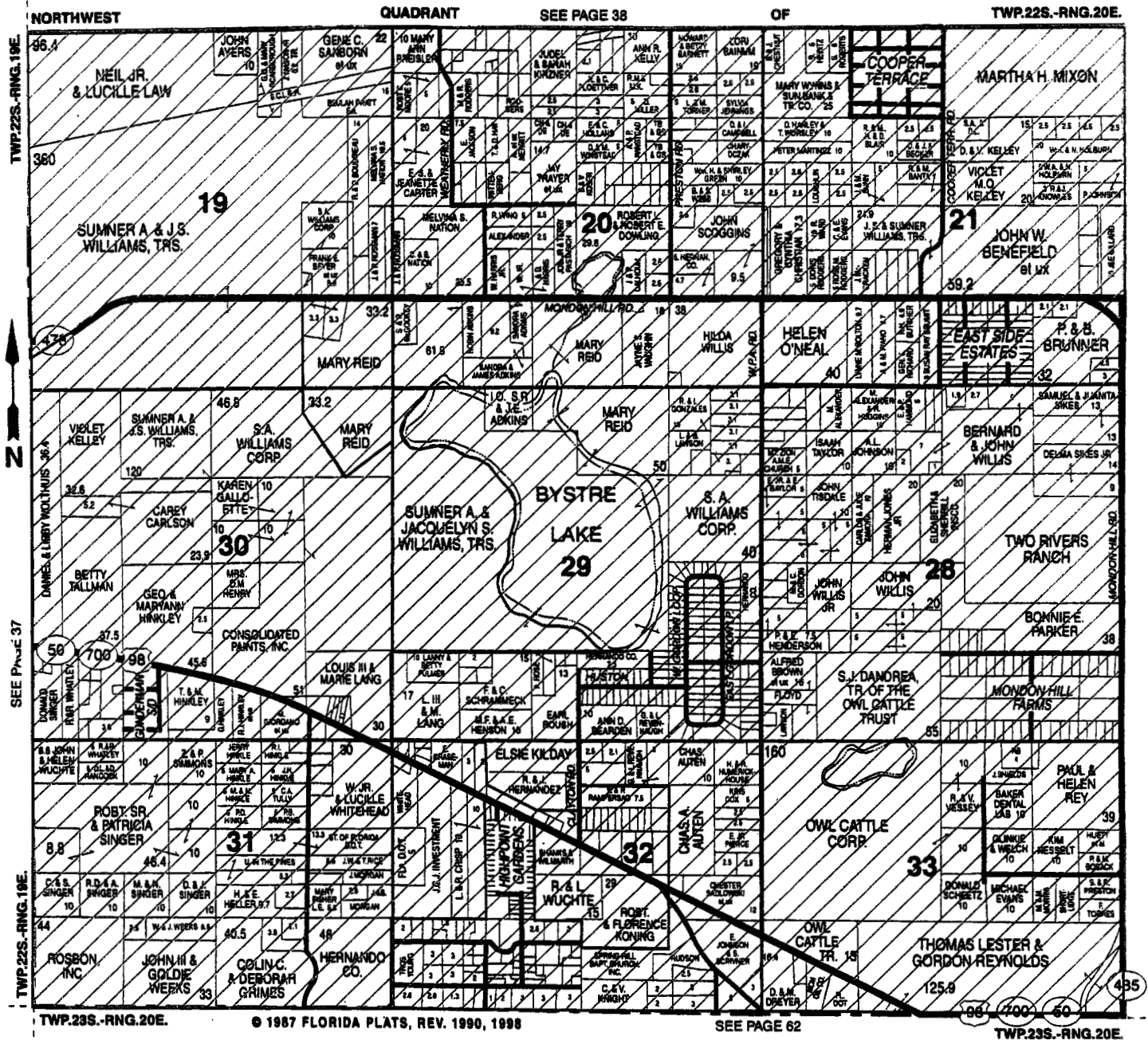



# HERNANDO COUNTY



# TWP.22S.-RNG.20E.

SOUTHWEST QUADRANT  
HERNANDO COUNTY, FLORIDA



WITHLACOOCHIEE RIVER ELECTRIC




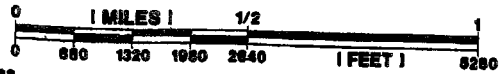
PROGRESS ENERGY

●



# TWP. 23S.-RNG. 18E.

NORTHEAST QUADRANT  
HERNANDO COUNTY, FLORIDA

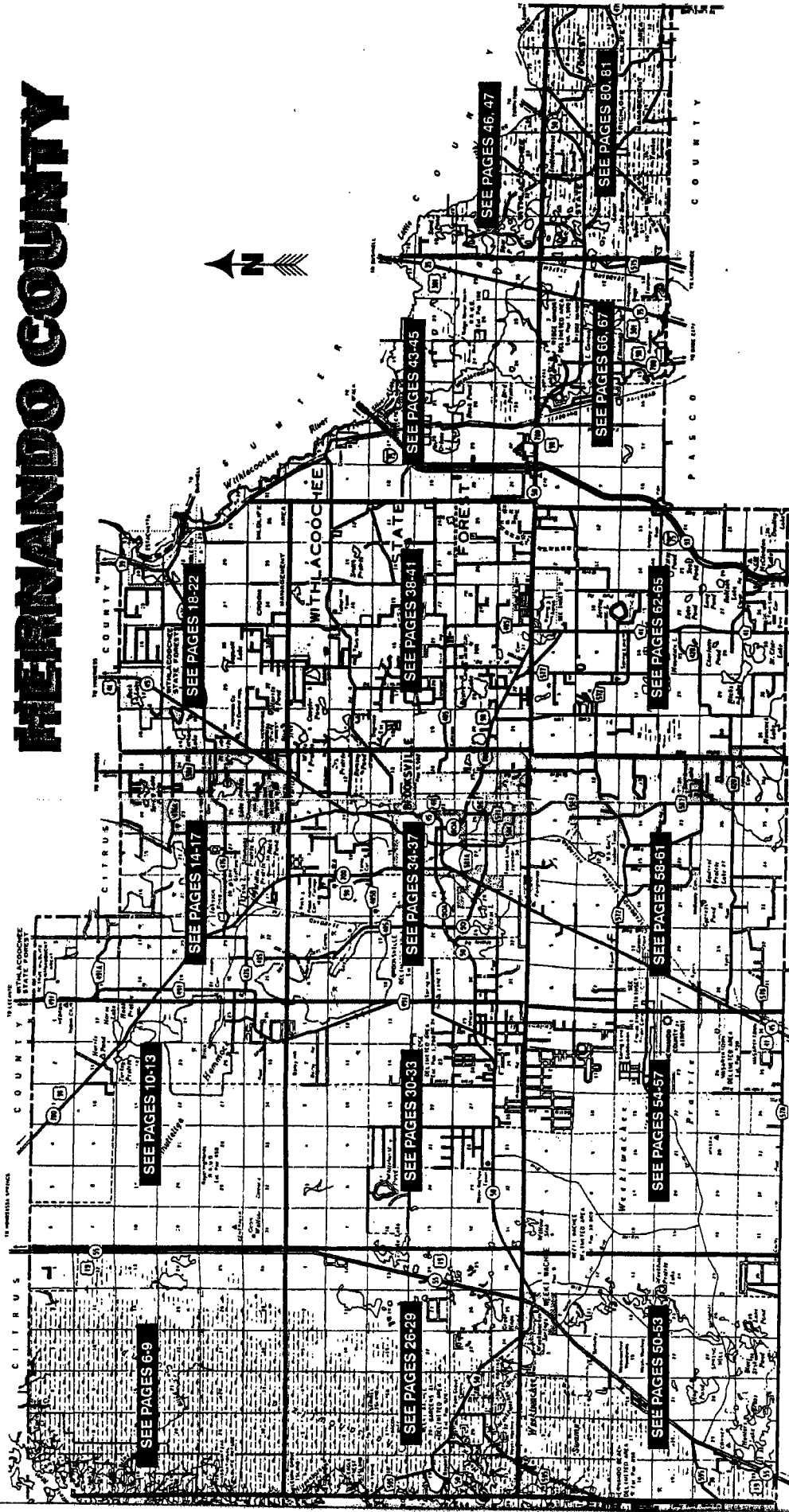


WITHLACOCHEE RIVER ELECTRIC



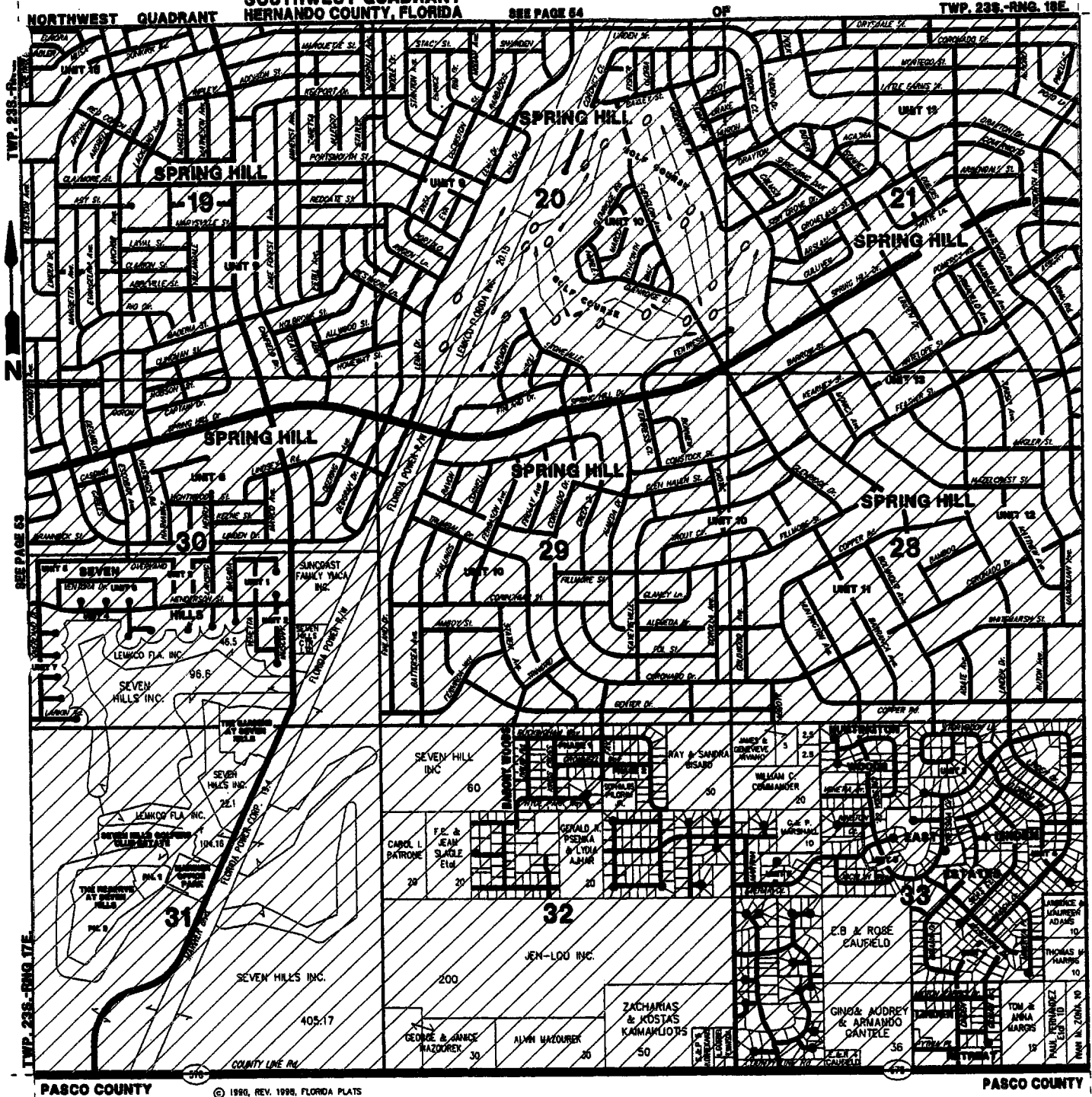
PROGRESS ENERGY

# HERNANDO COUNTY



TWP. 23S.-RNG. 18E.

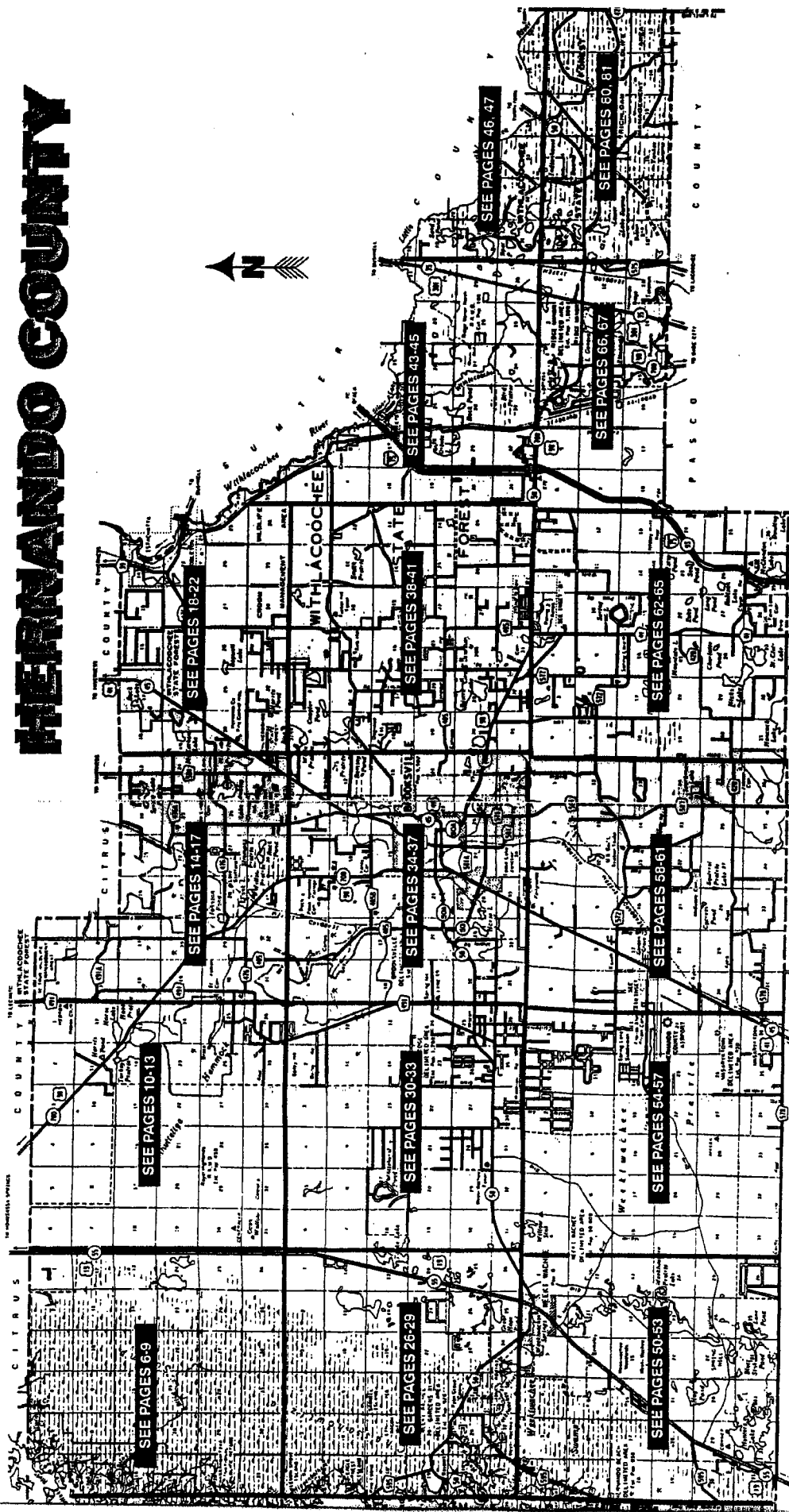
SOUTHWEST QUADRANT  
HERNANDO COUNTY, FLORIDA



WITHLACOOCHIEE RIVER ELECTRIC

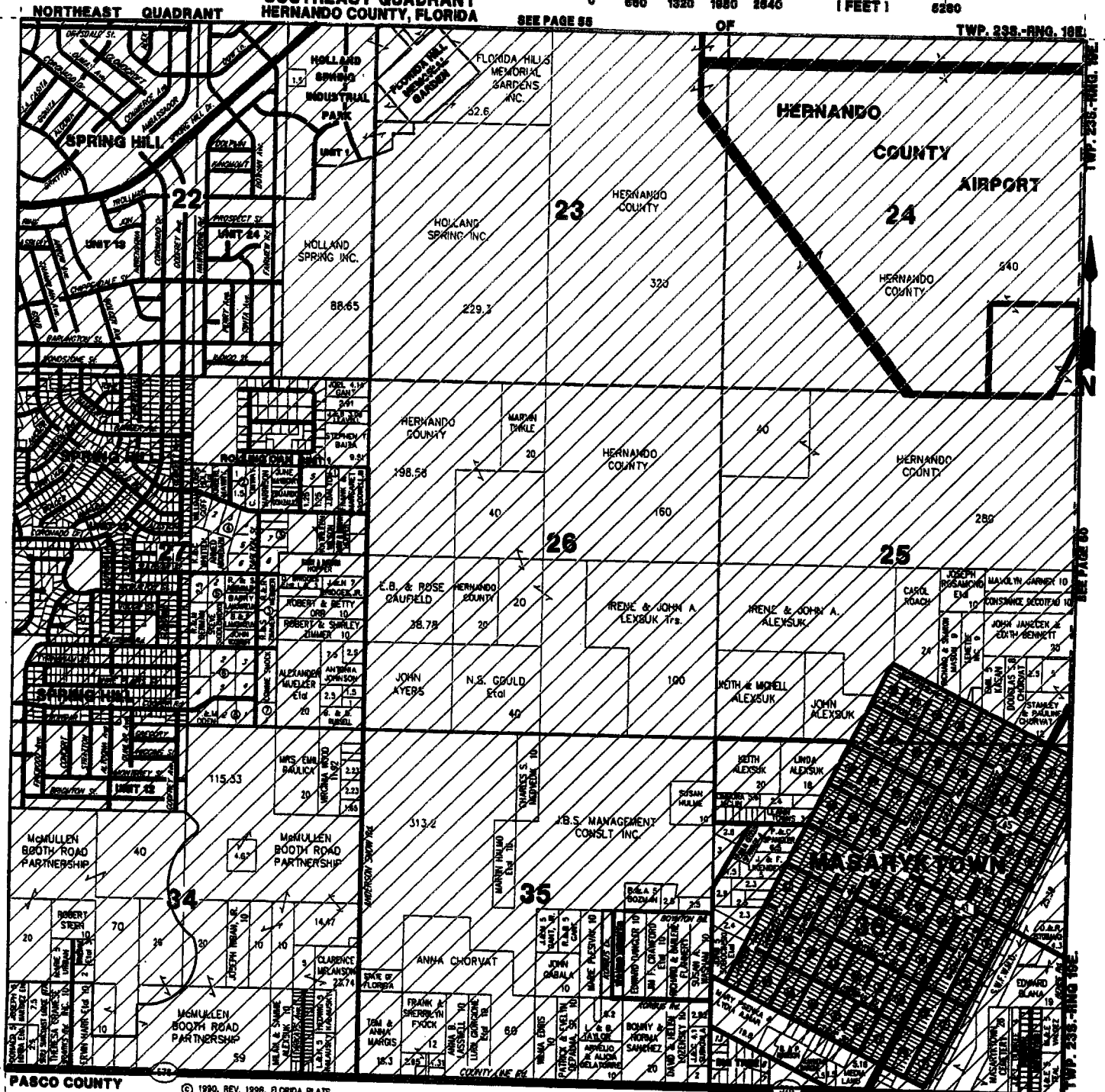
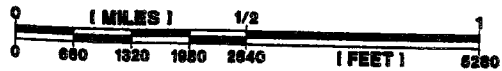


PROGRESS ENERGY



# TWP. 23S.-RNG. 18E.

SOUTHEAST QUADRANT  
HERNANDO COUNTY, FLORIDA

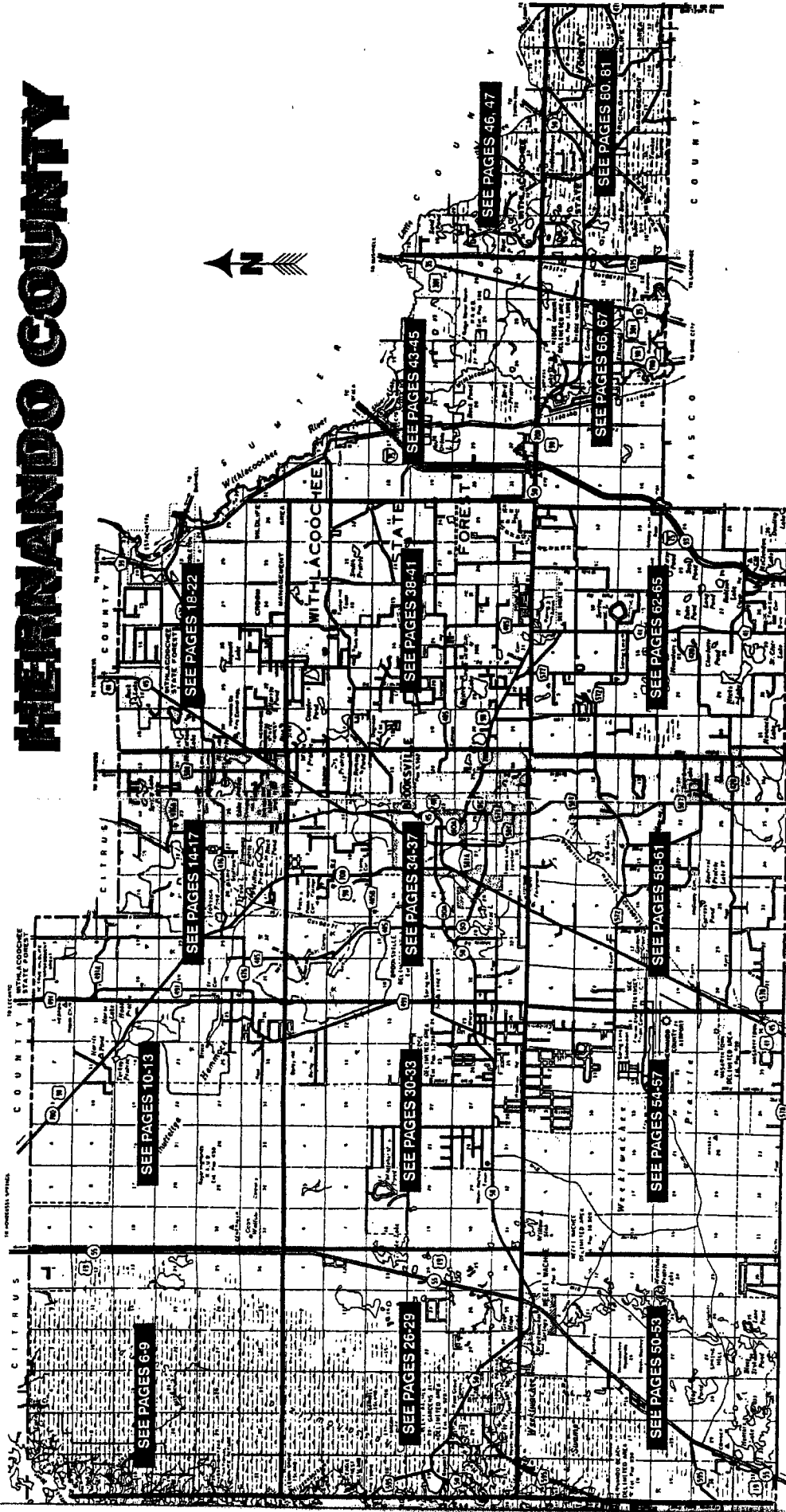


WITHLACOOCHEE RIVER ELECTRIC



PROGRESS ENERGY

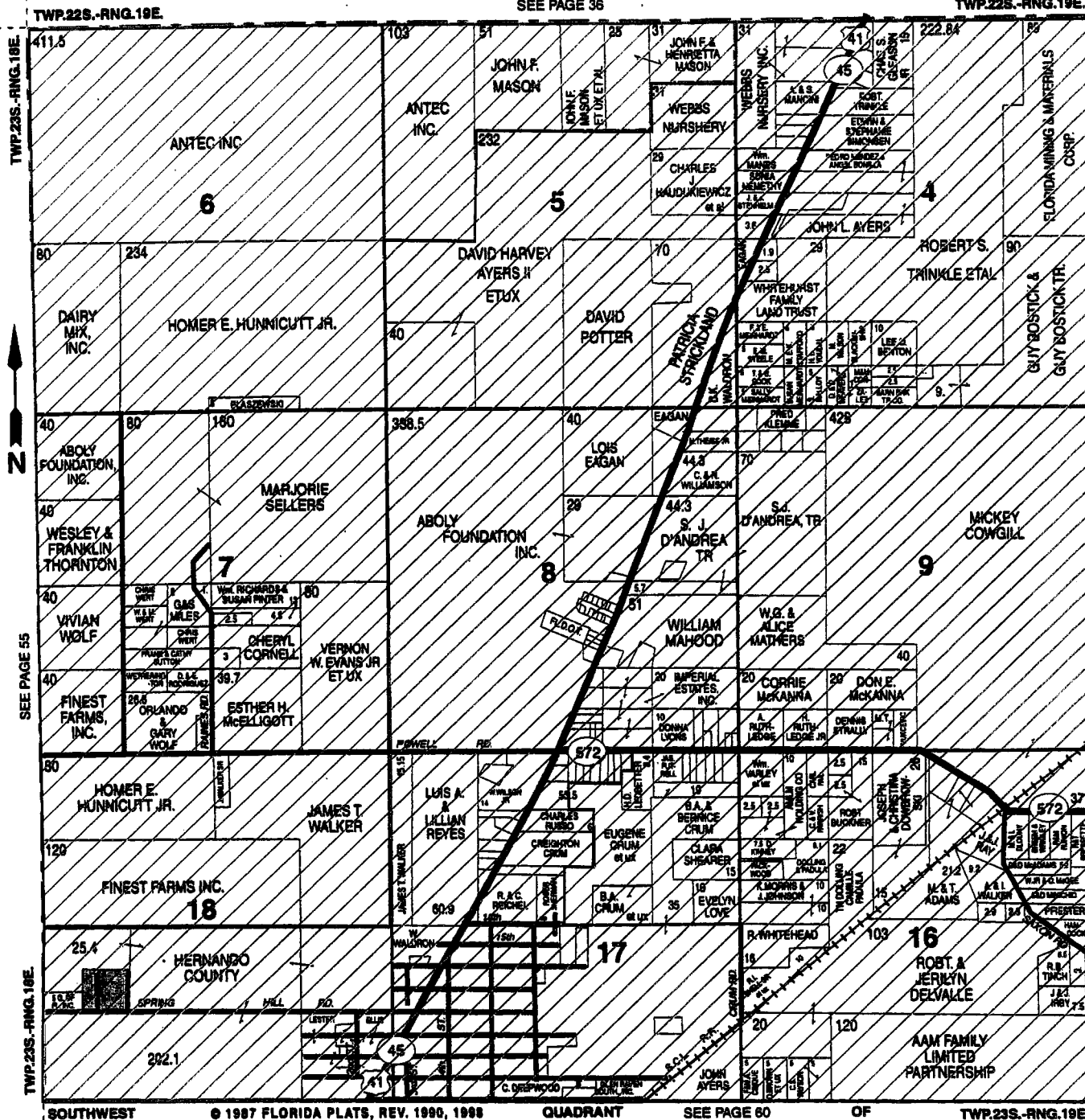
# HERNANDO COUNTY





**NORTHWEST QUADRANT  
HERNANDO COUNTY, FLORIDA**

**TWP.22S.-RNG.19E.**



**WITHLACOOCHEE RIVER ELECTRIC**

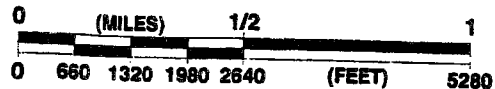
# PROGRESS ENERGY

# HERNANDO COUNTY



# TWP.23S.-RNG.19E.

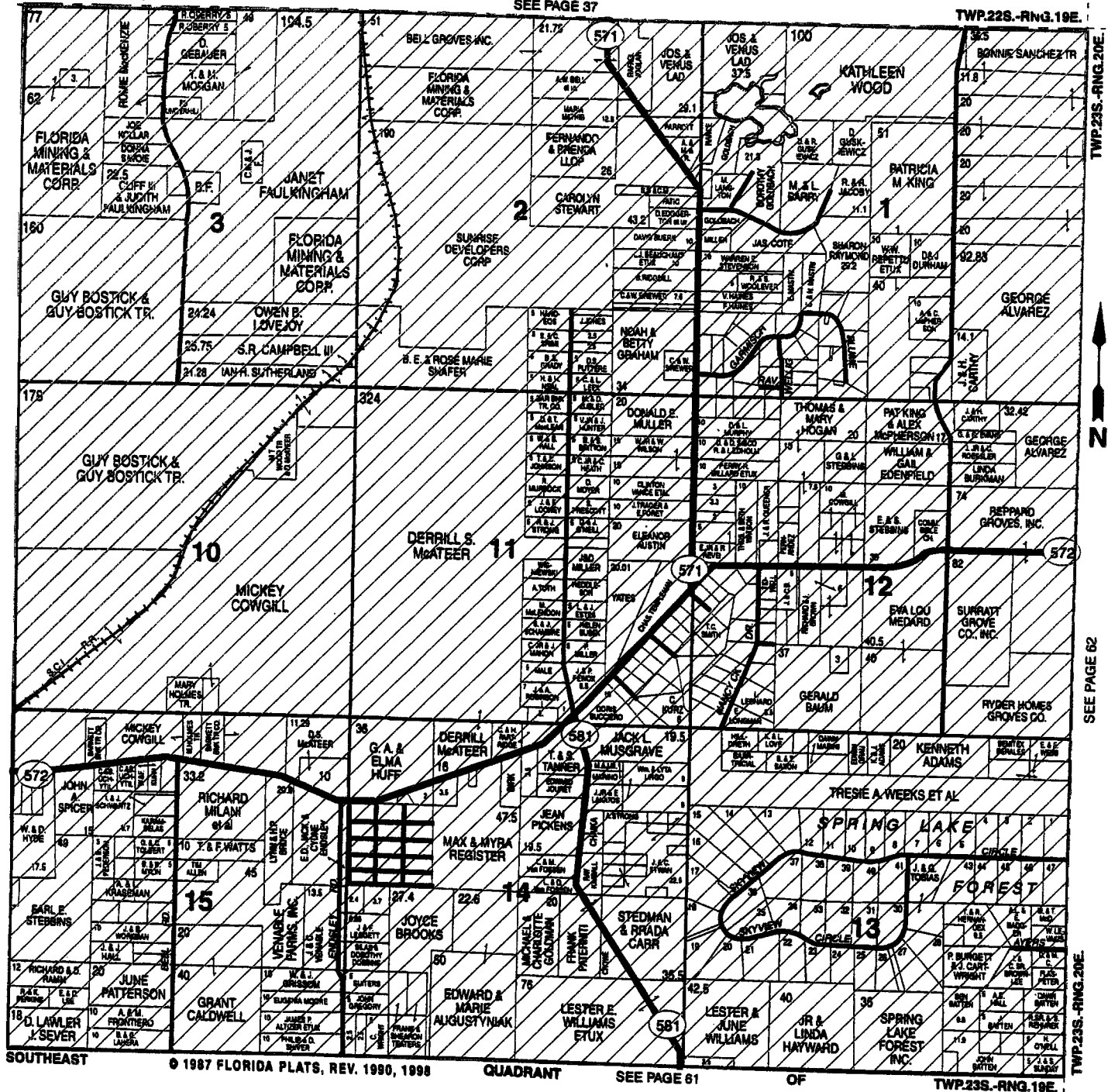
NORTHEAST QUADRANT  
HERNANDO COUNTY, FLORIDA



TWP.22S.-RNG.19E.

SEE PAGE 37

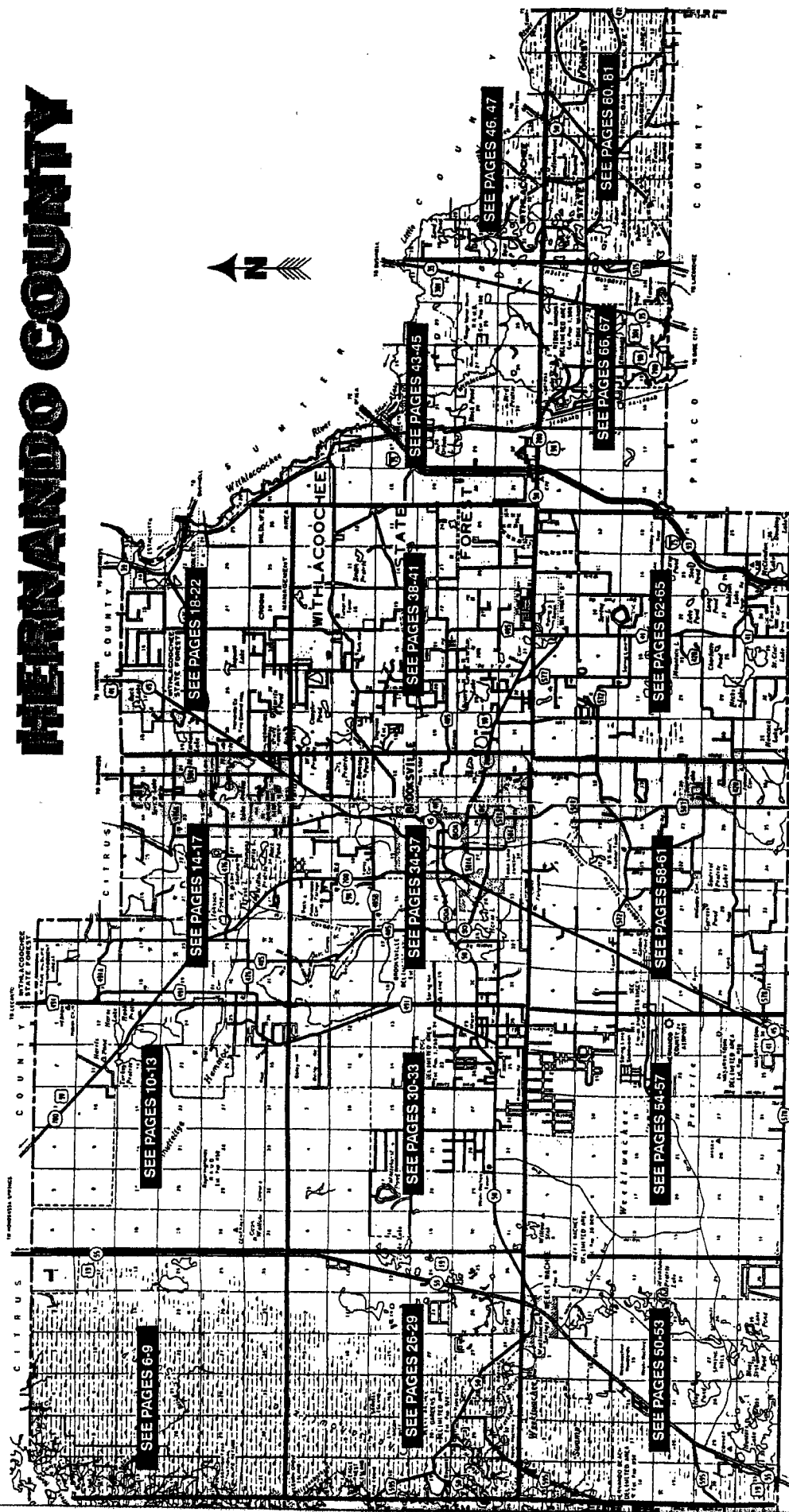
TWP.22S.-RNG.19E.



WITHLACOOCHEE RIVER ELECTRIC



PROGRESS ENERGY



**SOUTHWEST QUADRANT  
HERNANDO COUNTY, FLORIDA**

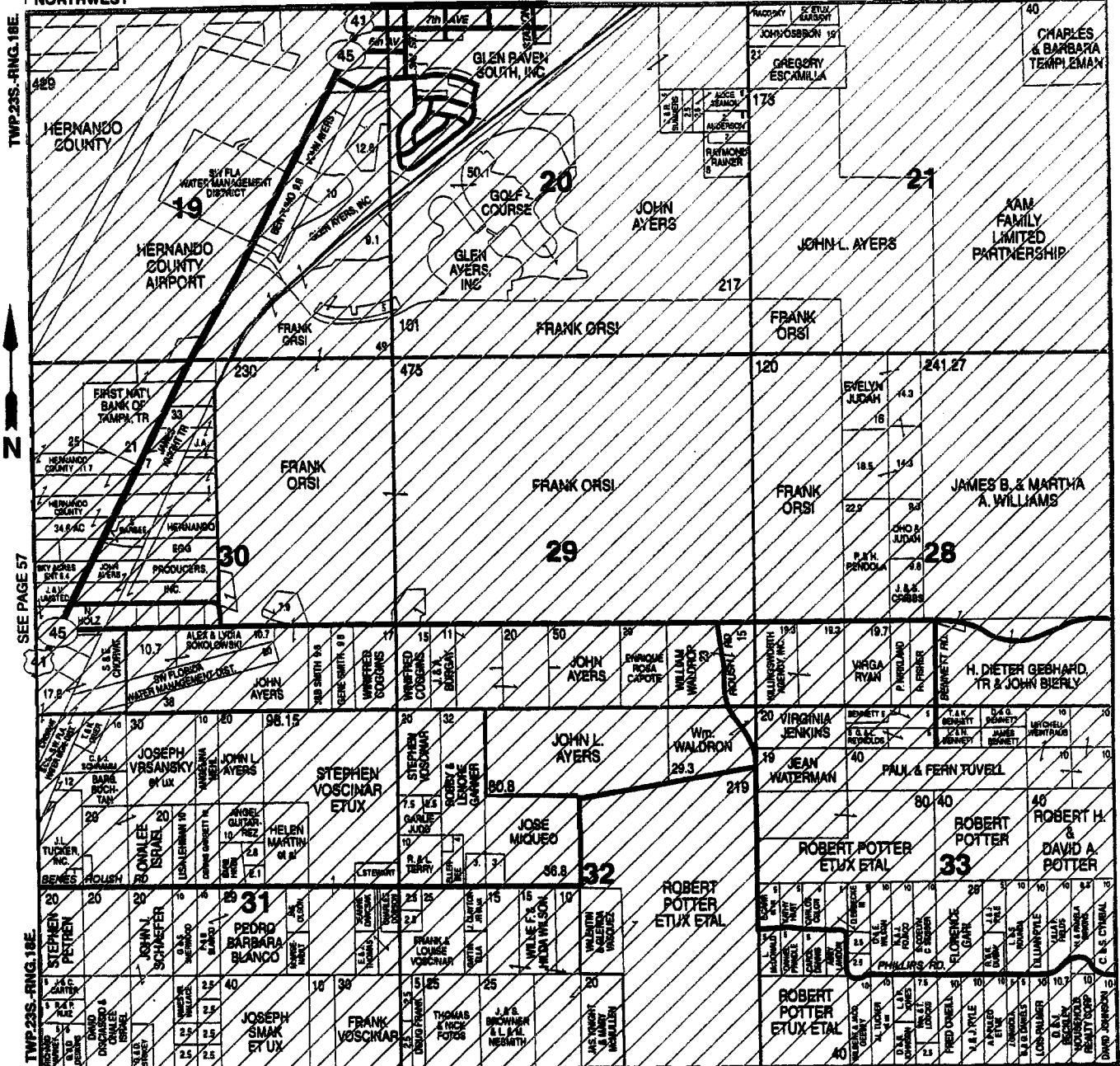


## NORTHWEST

**QUADRANT** **GARDEN GRV.**

**SEE PAGE 58**

**OF**



**PASCO CO.**

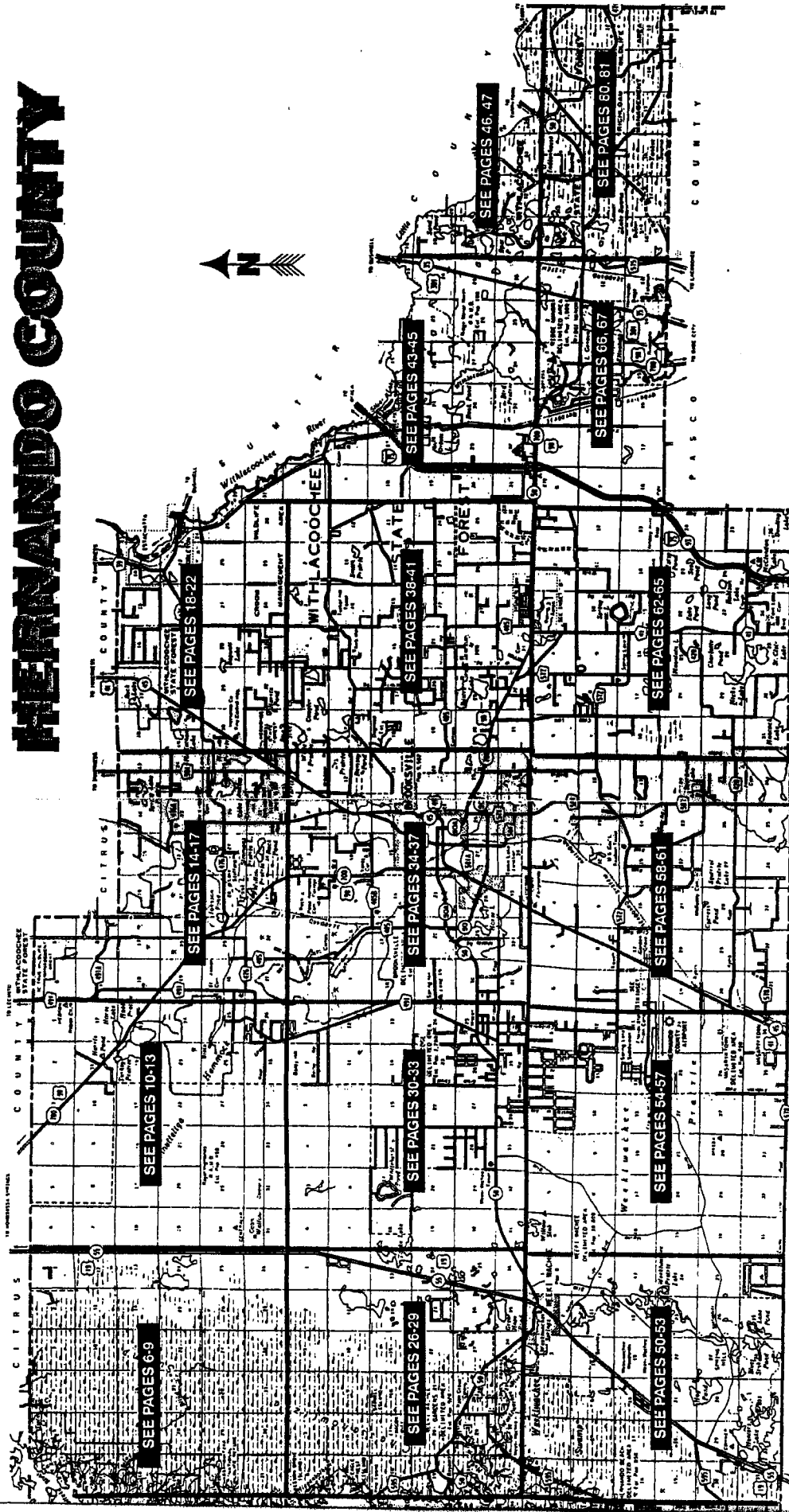
© 1987 FLORIDA PLATS, REV. 1990, 1998

**PASCO CO.**

**WITHLACOOCHEE RIVER ELECTRIC**



# PROGRESS ENERGY

# HERNANDO COUNTY



# TWP.23S.-RNG.20E.

NORTHWEST QUADRANT  
HERNANDO COUNTY, FLORIDA



WITHLACOOCHEE RIVER ELECTRIC

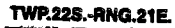


PROGRESS ENERGY

○



**EAST PART  
HERNANDO COUNTY, FLORIDA**



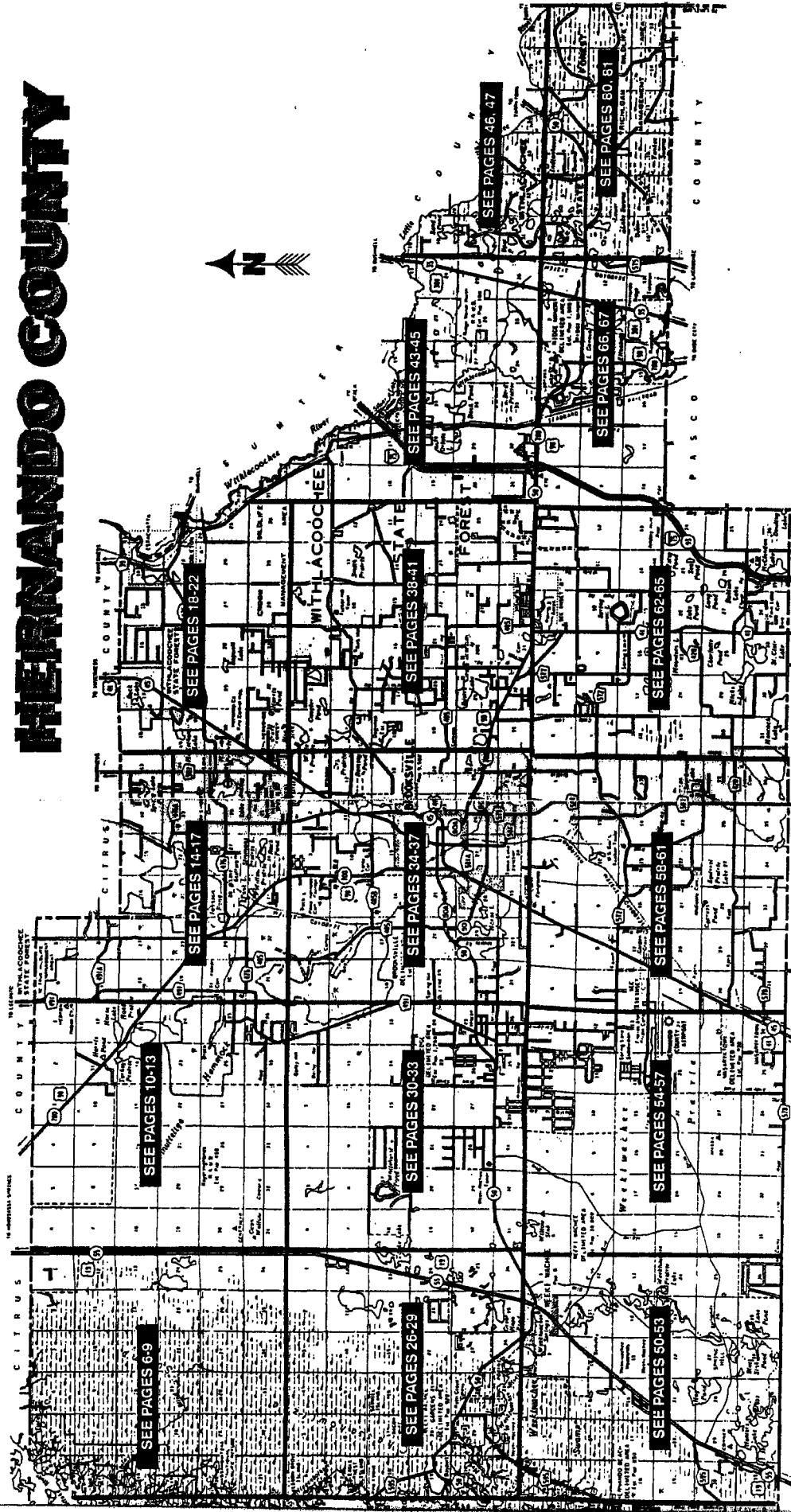
**SEE PAGE 45**



**WITHLACOOCHEE RIVER ELECTRIC**

# PROGRESS ENERGY

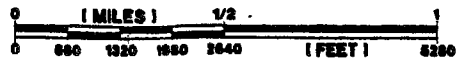
# HERNANDO COUNTY





**TWP. 17S.-RNG. 15E.**

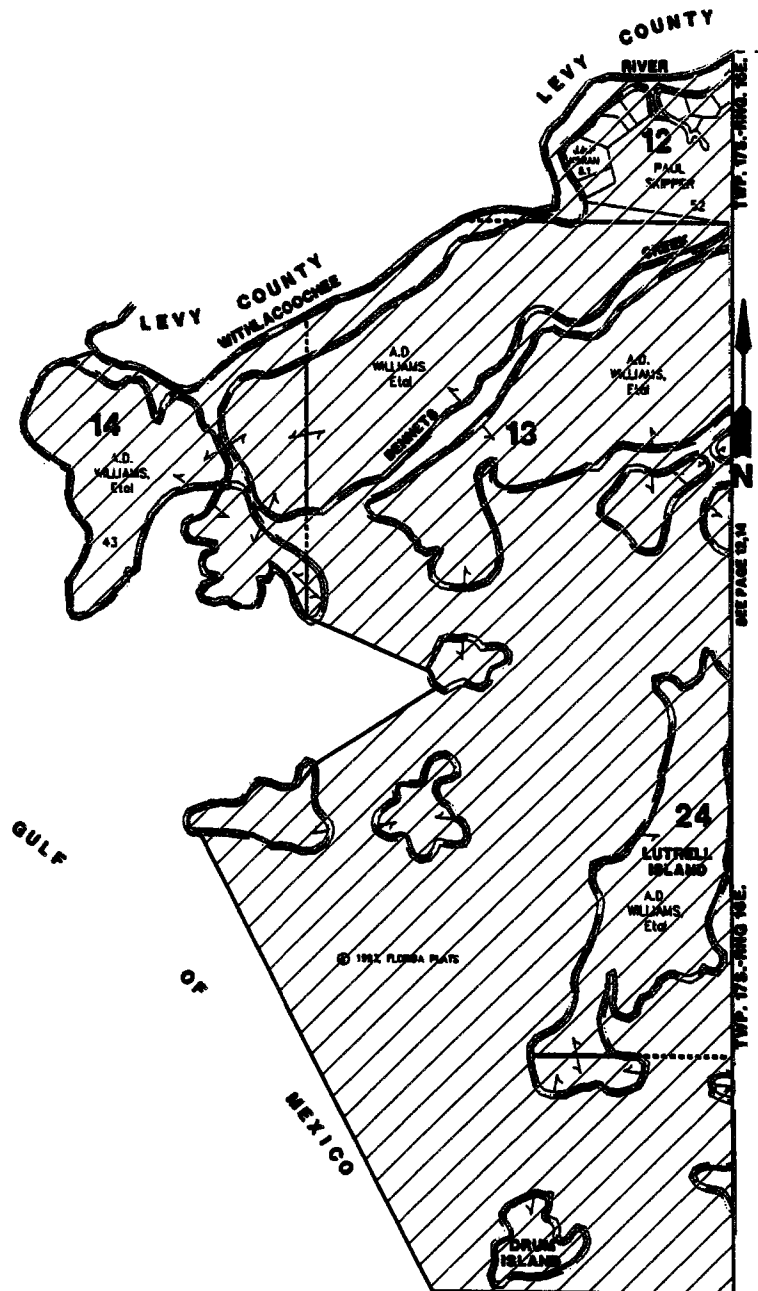
**CITRUS COUNTY, FLORIDA**

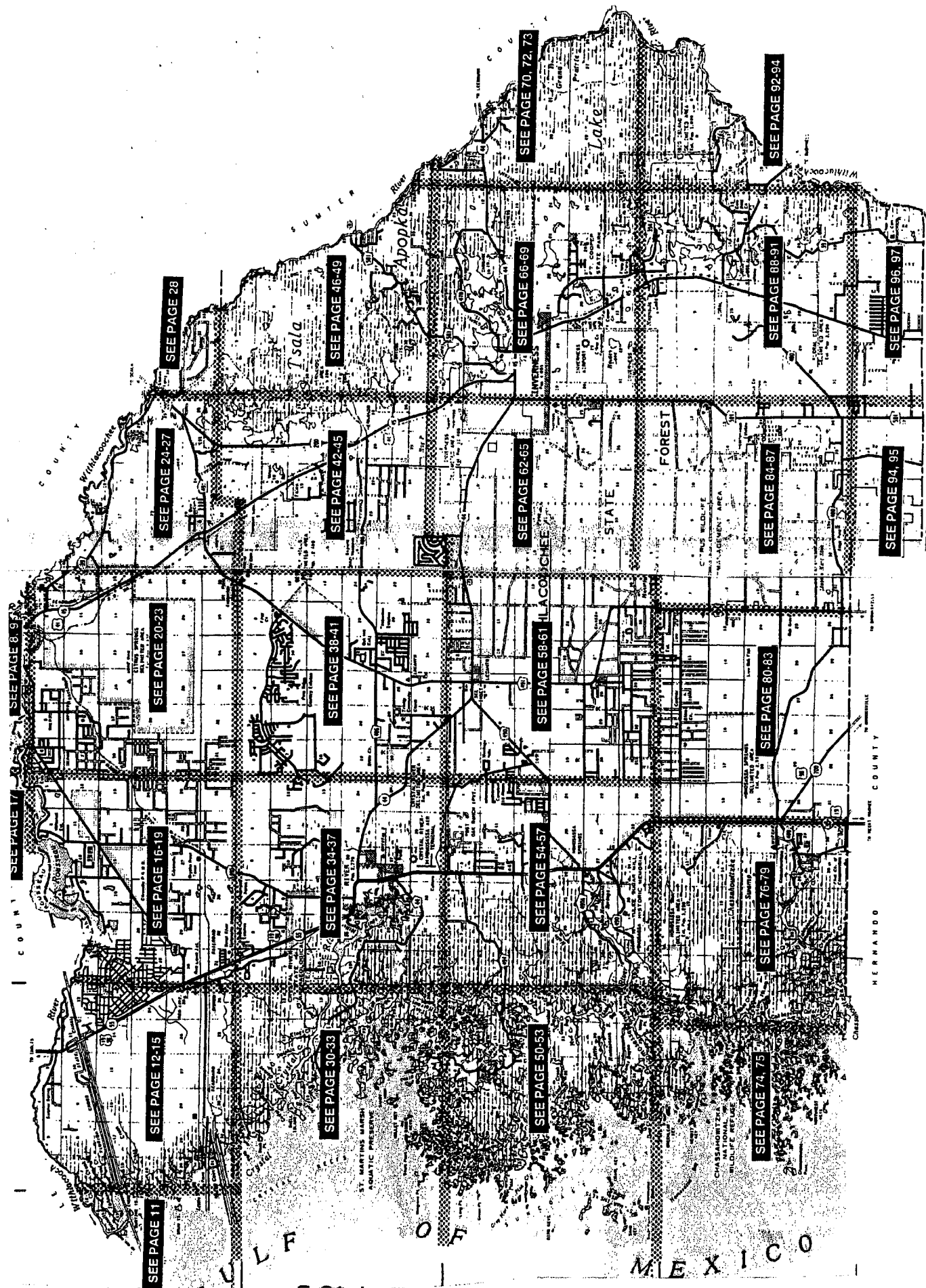


**WITHLACOOCHEE RIVER ELECTRIC**

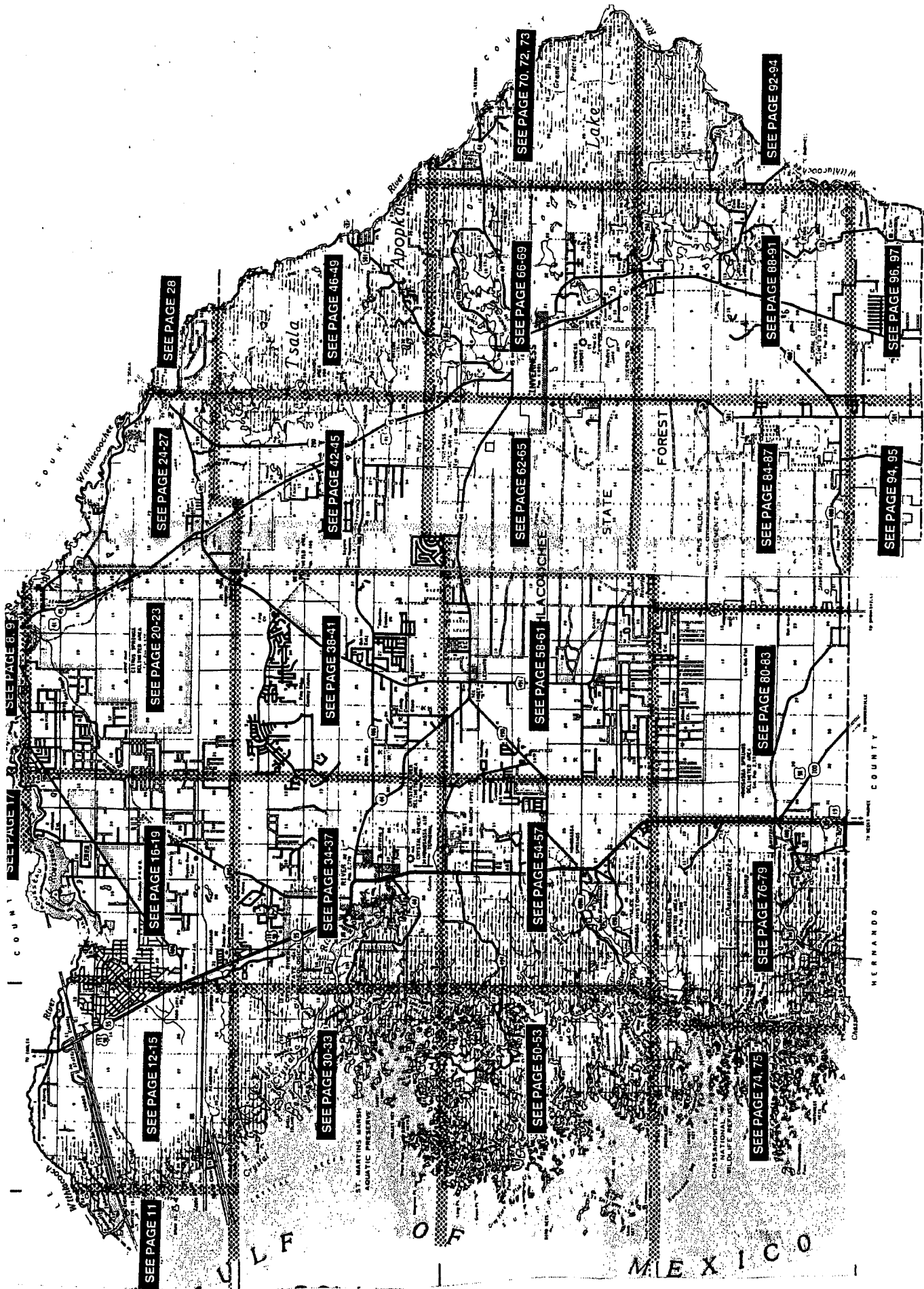


**PROGRESS ENERGY**



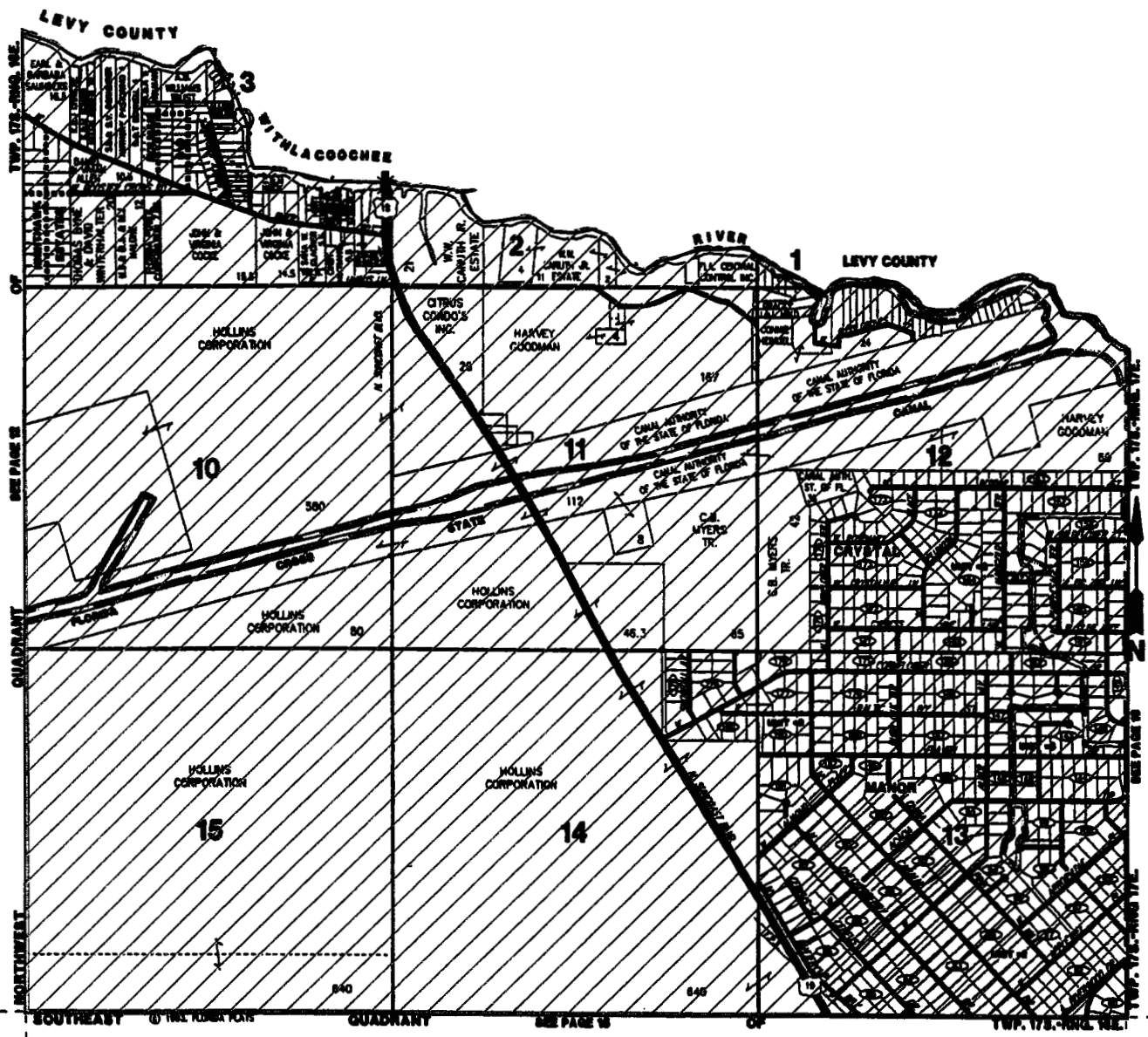






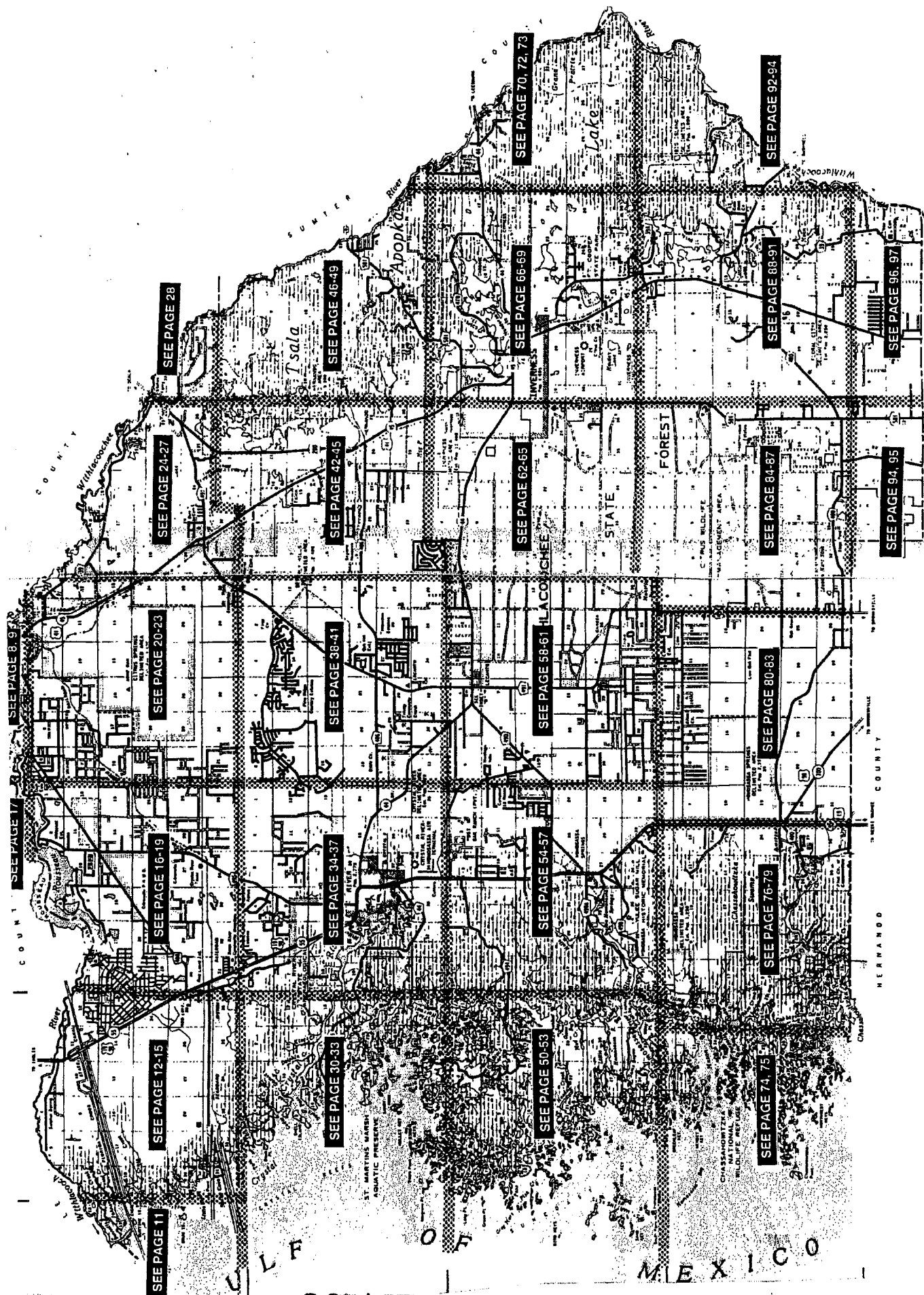


**TWP. 17S.-RNG. 16E.**

**NORTHEAST QUADRANT  
CITRUS COUNTY, FLORIDA**



-  WITHLACOOCHEE RIVER ELECTRIC
-  PROGRESS ENERGY



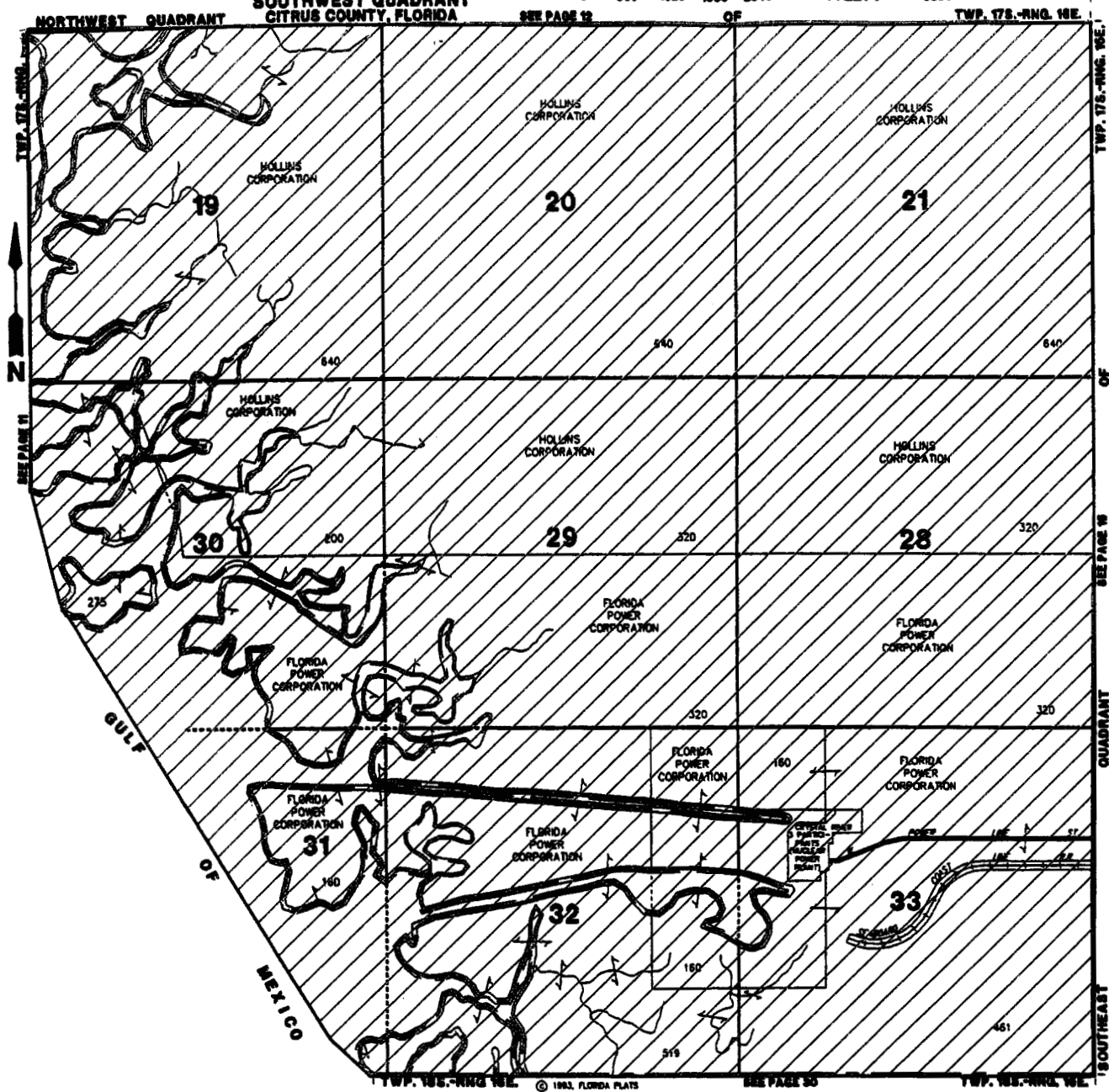


**SOUTHWEST QUADRANT**  
**CITRUS COUNTY, FLORIDA**

**SEE PAGE 12**

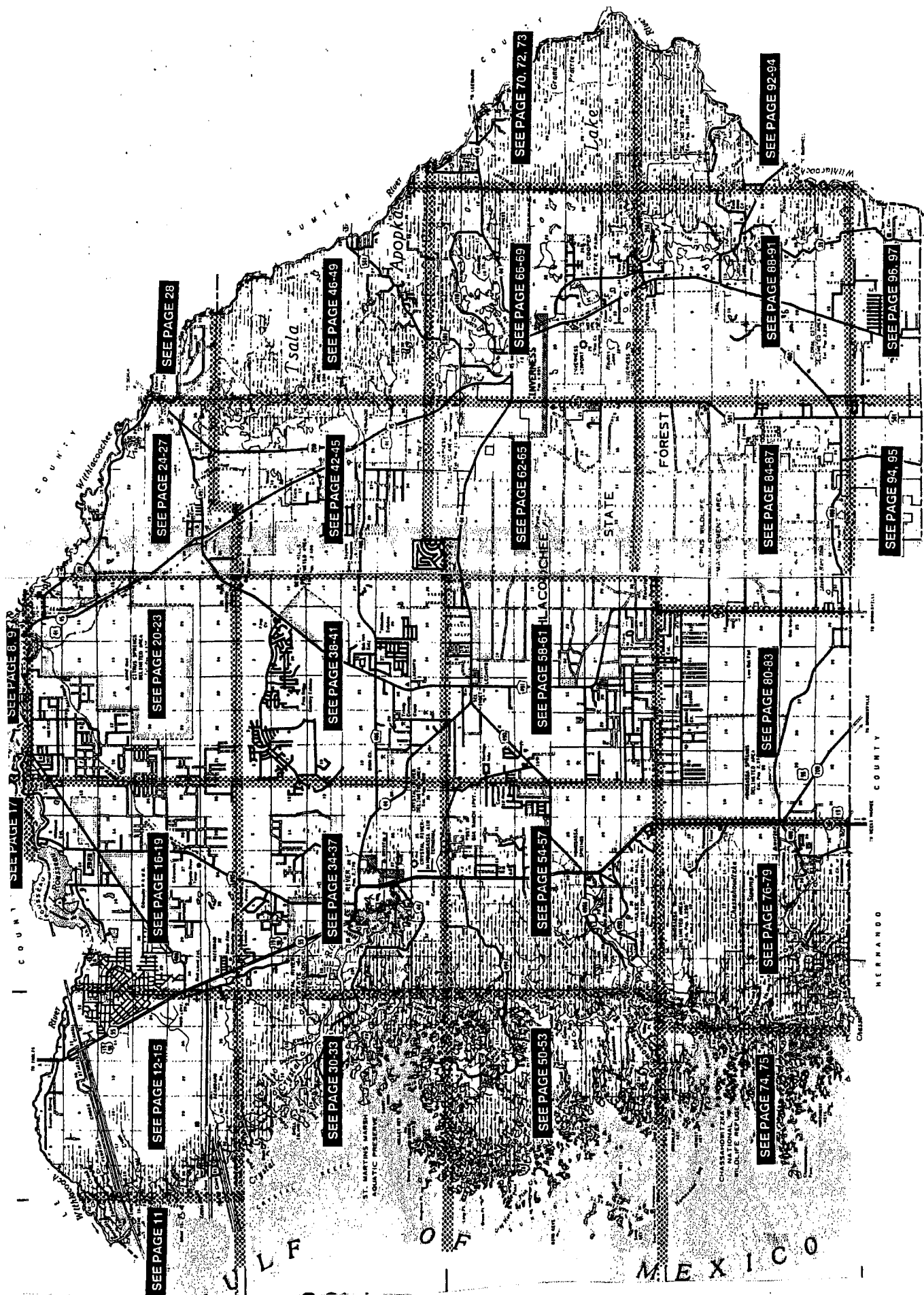
OF

**TWP. 17S.-RNG. 18E.**



**WITHLACOOCHEE RIVER ELECTRIC**

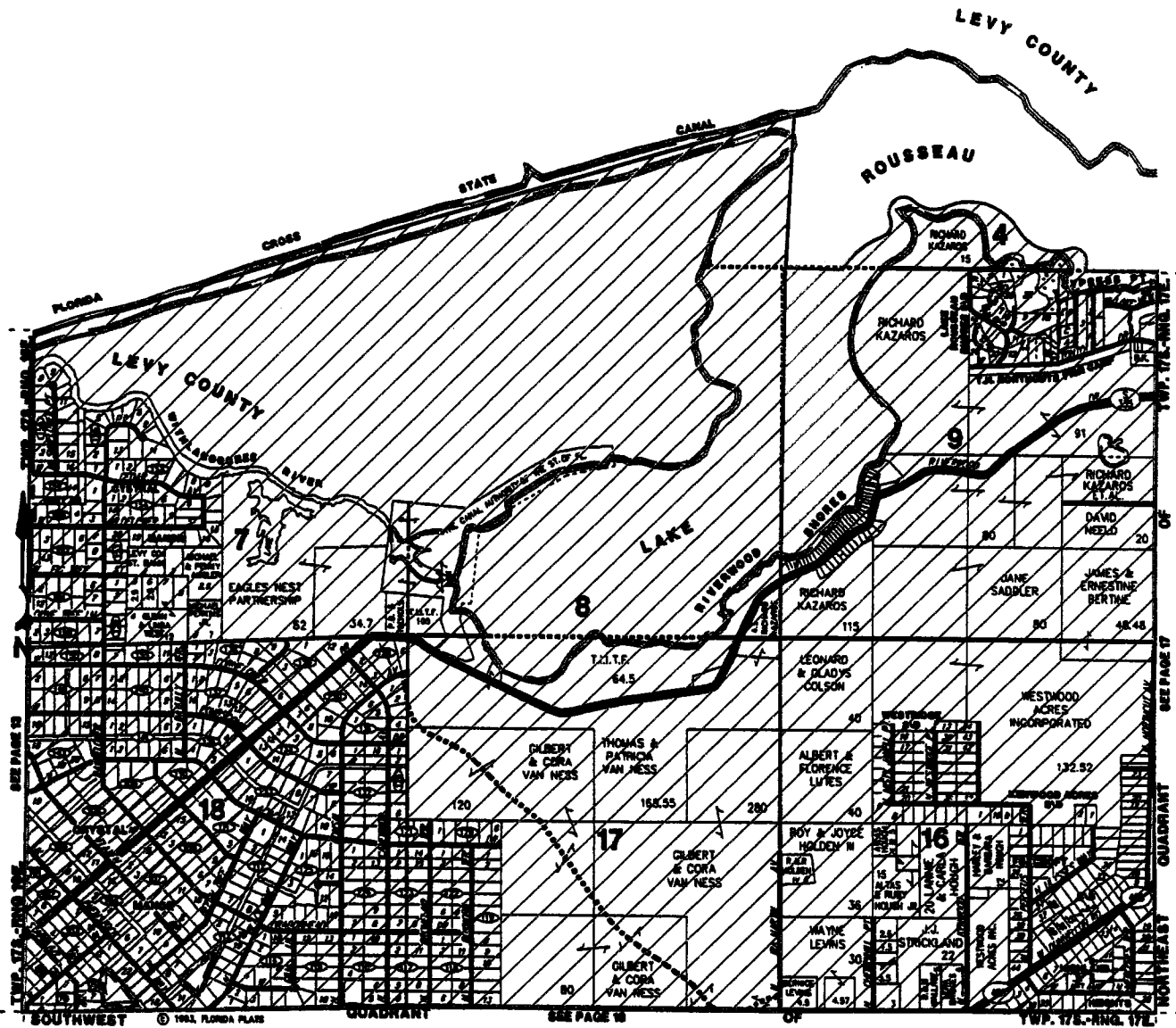
**PROGRESS ENERGY**





**TWP. 17S.-RNG. 17E.**

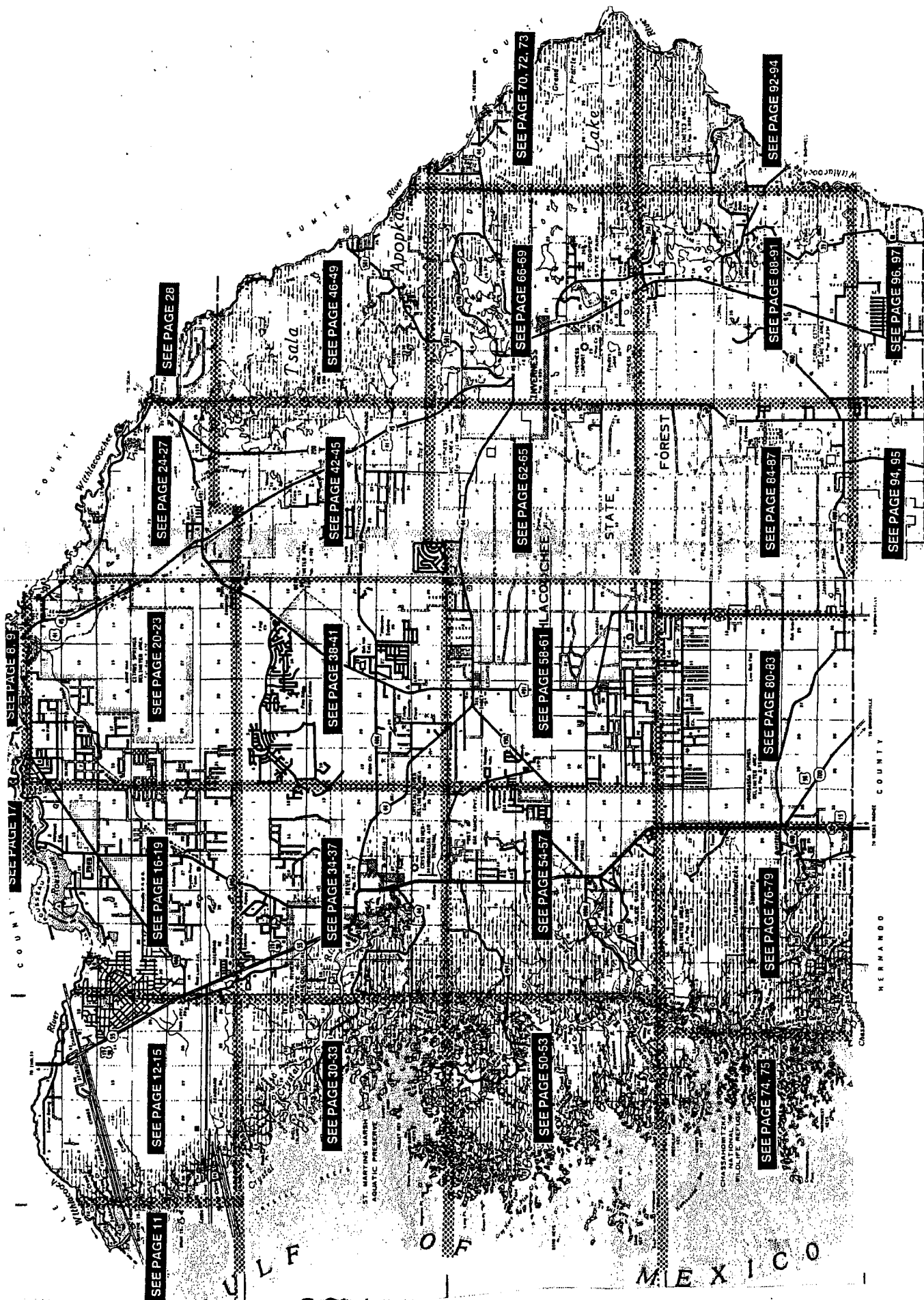
**NORTHWEST QUADRANT**  
CITRUS COUNTY, FLORIDA




**WITHLACOOCHEE RIVER ELECTRIC**





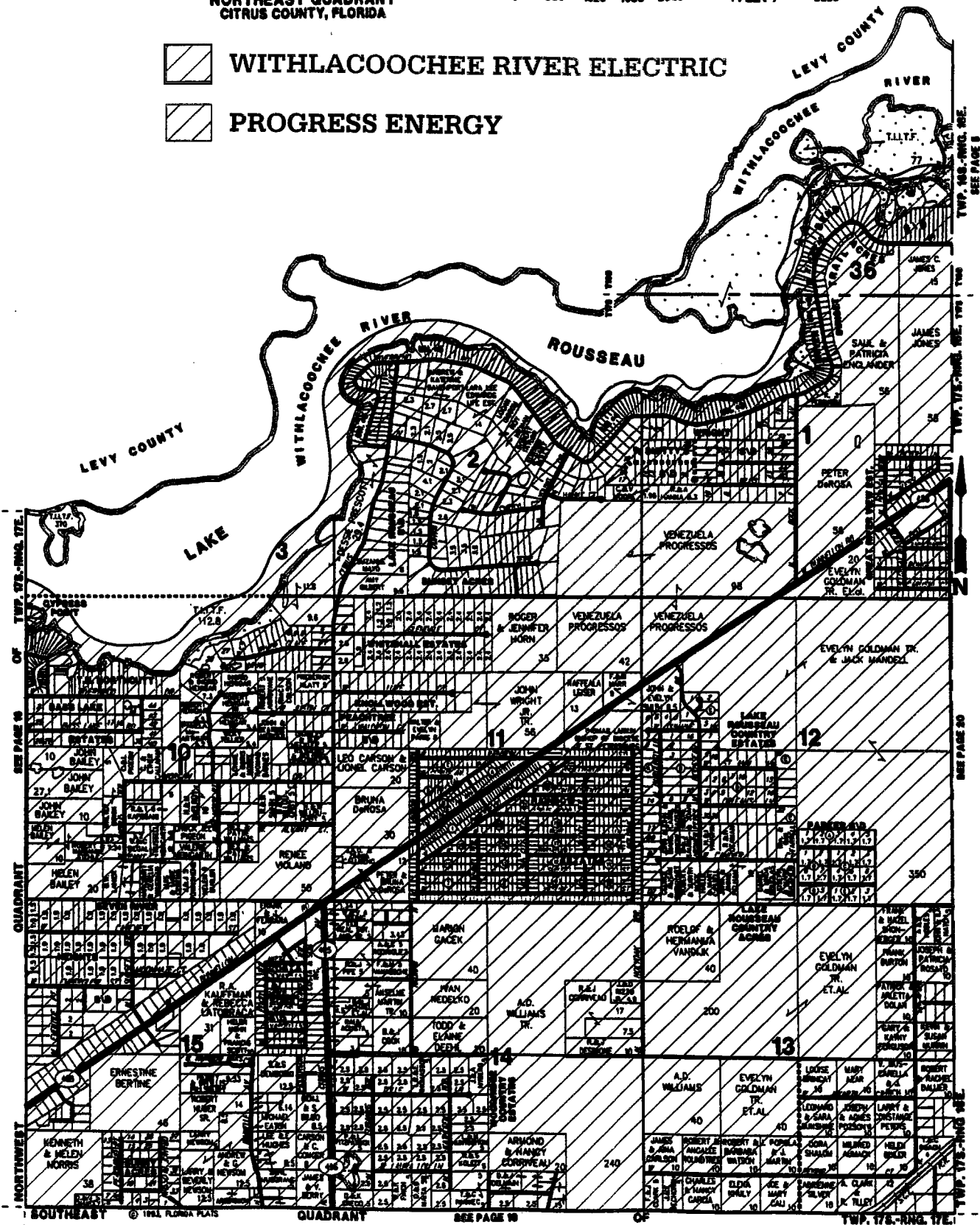
**PROGRESS ENERGY**



**TWP. 16,17S.-RNG. 17E.**  
**NORTHEAST QUADRANT**  
**CITRUS COUNTY, FLORIDA**



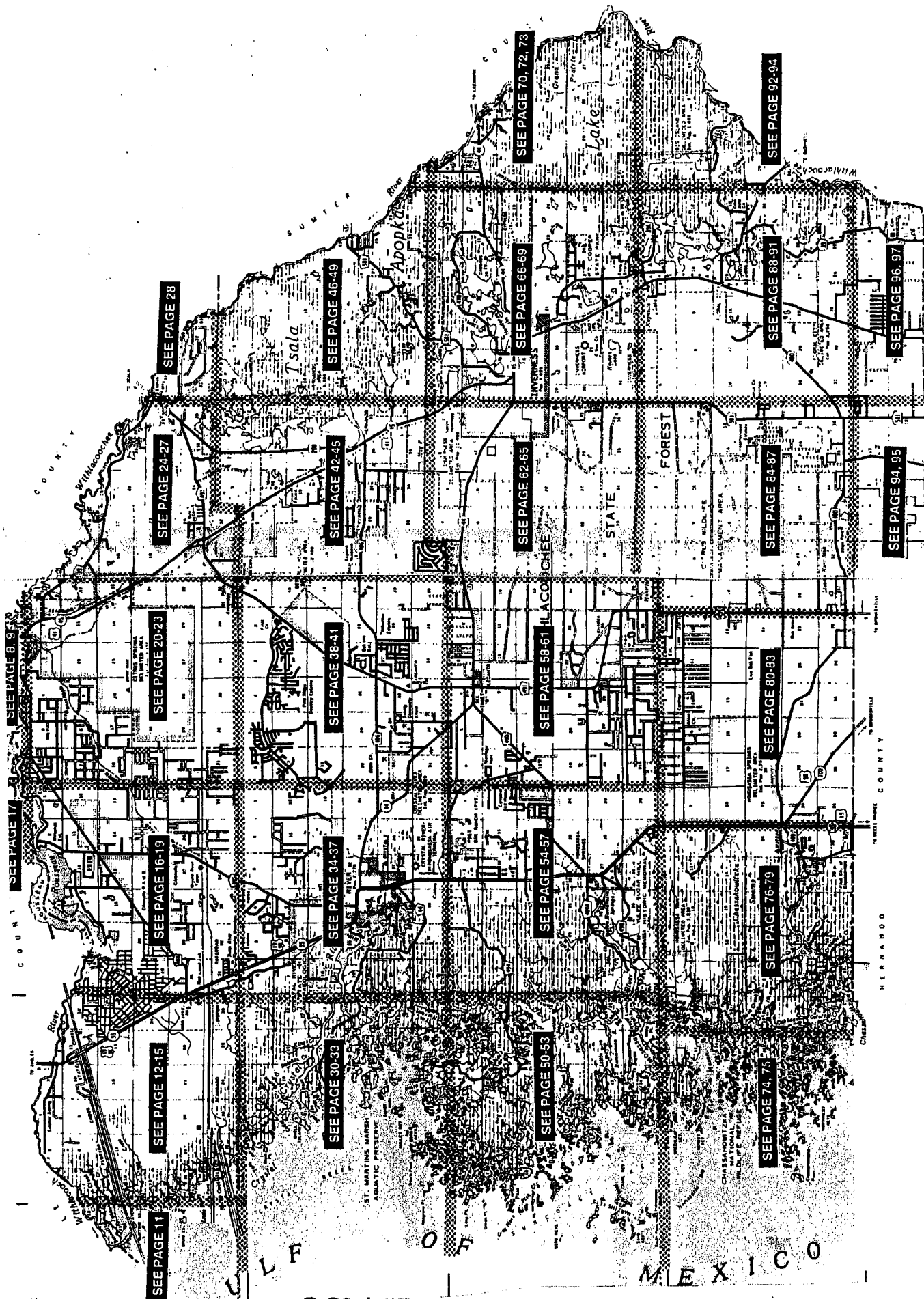
-  **WITHLACOOCHEE RIVER ELECTRIC**
-  **PROGRESS ENERGY**



TWP. 16S.-RNG. 17E.  
SEE PAGE 8

SEE PAGE 20

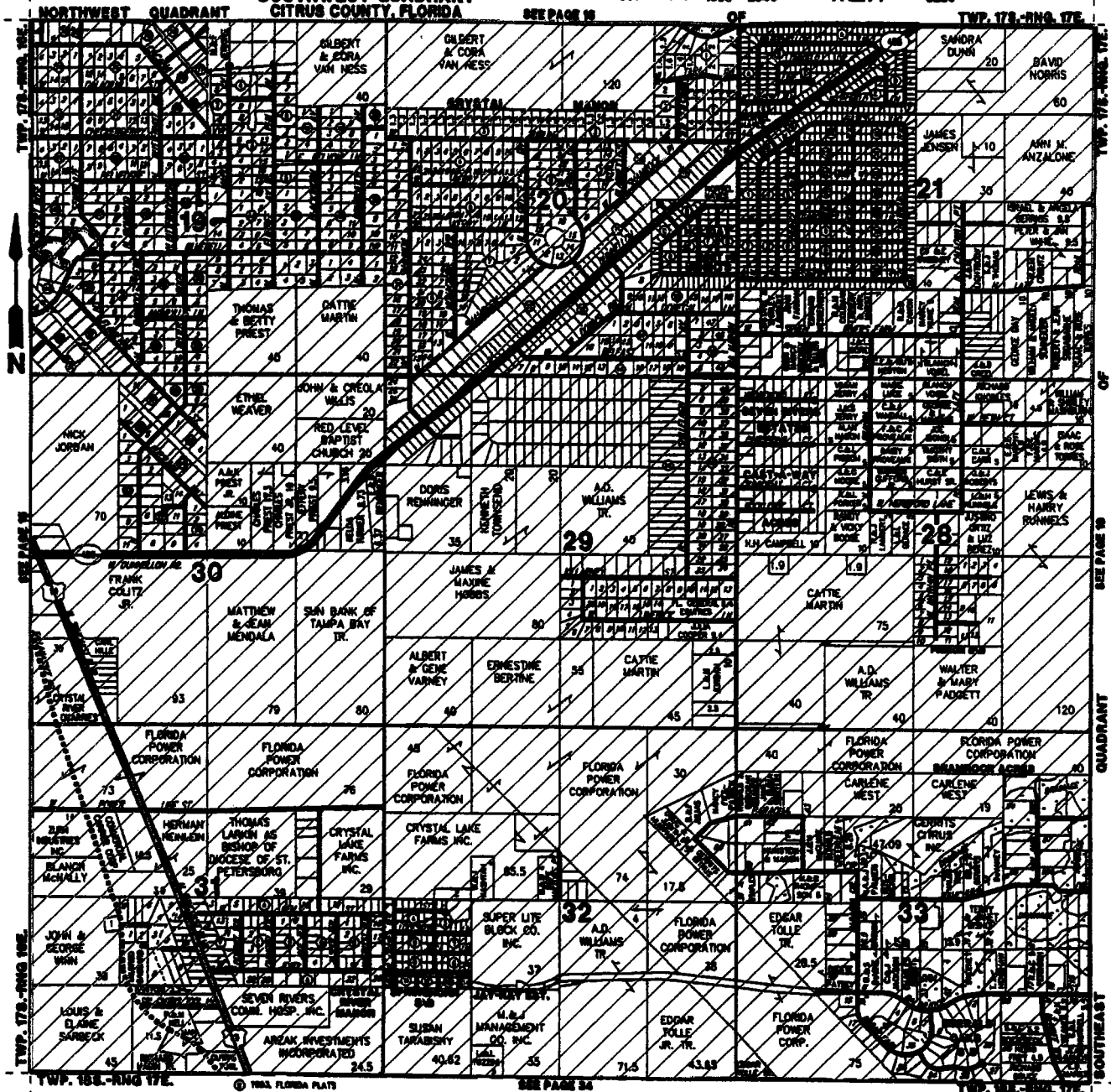
TWP. 17S.-RNG. 17E.



TWP. 17S.-RNG. 17E.

SOUTHWEST QUADRANT  
CITRUS COUNTY, FLORIDA

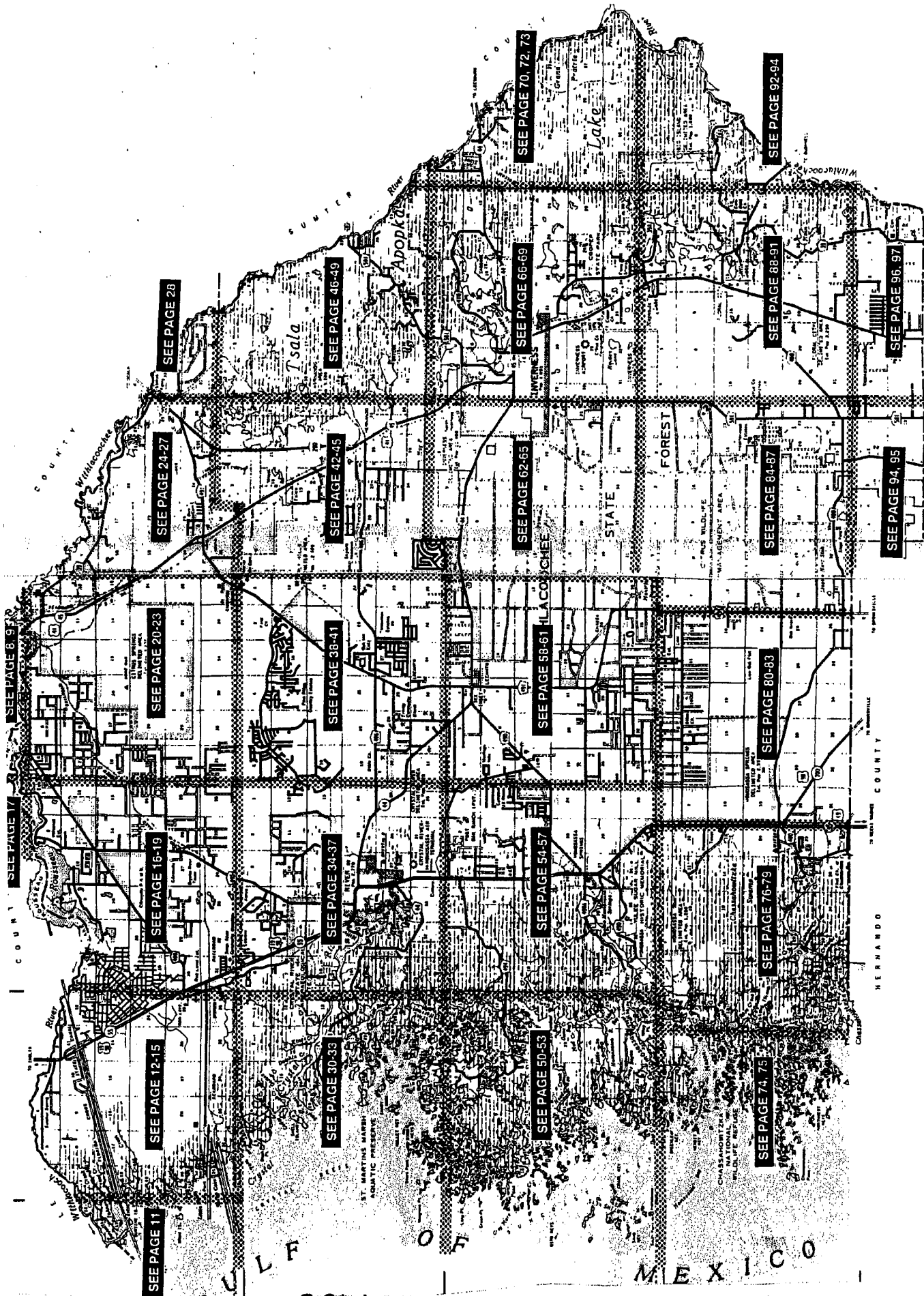
0 1 MILES 1/2  
0 500 1000 1500 2000 2500 3000 3500 4000 4500 5000 5500 6000 6500 7000 7500 8000 8500 9000 9500 10000  
0 1000 2000 3000 4000 5000 6000 7000 8000 9000 10000  
1 FEET



WITHLACOOCHEE RIVER ELECTRIC



PROGRESS ENERGY



SEE PAGE 11

SEE PAGE 12-15

SEE PAGE 15-19

SEE PAGE 20-23

SEE PAGE 24-27

SEE PAGE 28

SEE PAGE 30-33

SEE PAGE 34-37

SEE PAGE 38-41

SEE PAGE 42-45

SEE PAGE 46-49

SEE PAGE 50-53

SEE PAGE 54-57

SEE PAGE 58-61

SEE PAGE 62-65

SEE PAGE 66-69

SEE PAGE 70, 72, 73

SEE PAGE 74, 75

SEE PAGE 76-79

SEE PAGE 80-83

SEE PAGE 84-87

SEE PAGE 88-91

SEE PAGE 92-94


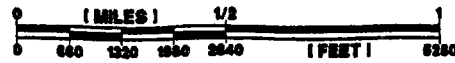
SEE PAGE 96, 97

SEE PAGE 94, 95



# TWP. 17S.-RNG. 17E.

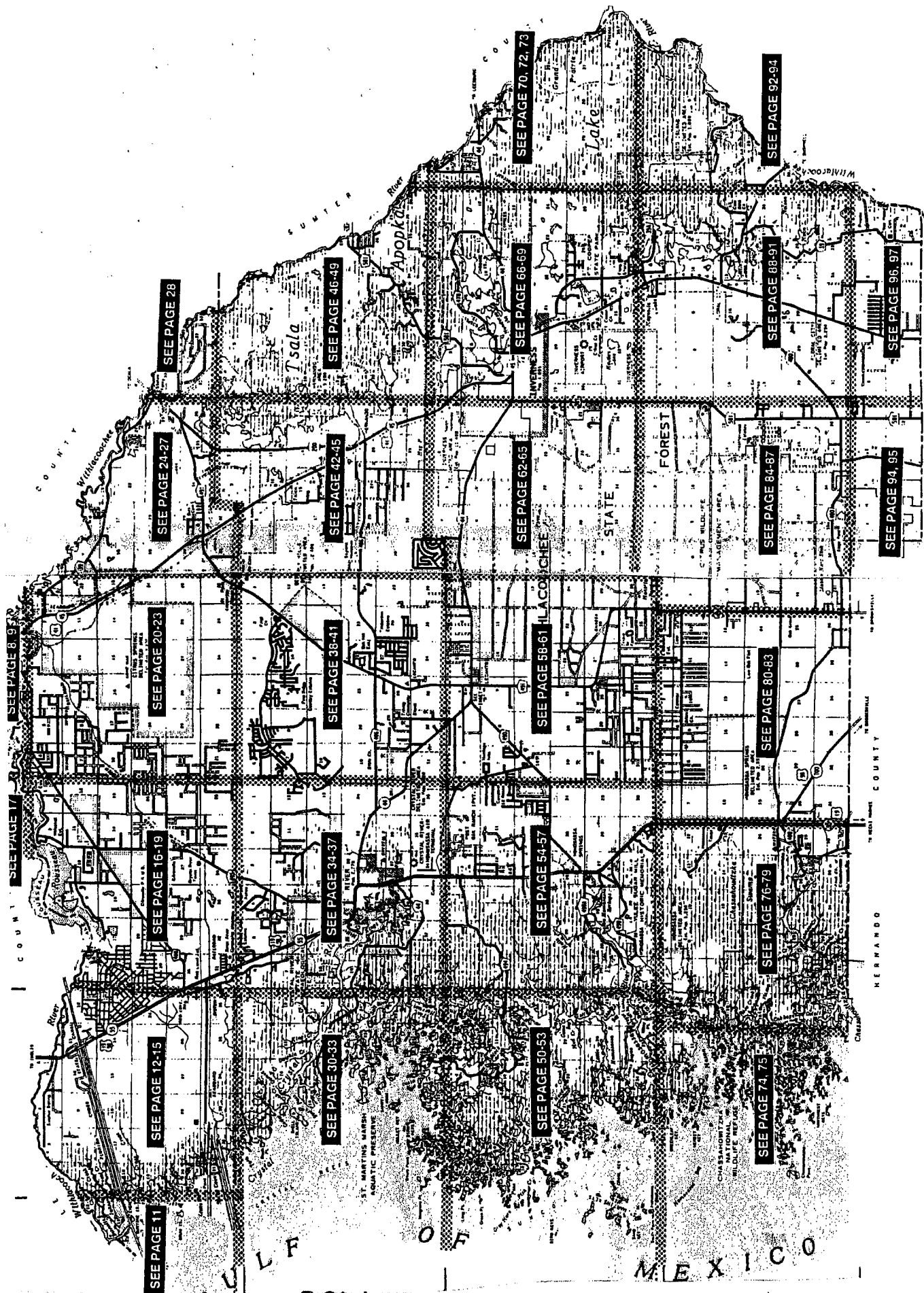
SOUTHEAST QUADRANT  
CITRUS COUNTY, FLORIDA



WITHLACOOCHEE RIVER ELECTRIC



PROGRESS ENERGY



SEE PAGE 11

SEE PAGE 12-15

SEE PAGE 16-19

SEE PAGE 20-23

SEE PAGE 24-27

SEE PAGE 28

SEE PAGE 30-33

SEE PAGE 34-37

SEE PAGE 38-41

SEE PAGE 42-45

SEE PAGE 46-49

SEE PAGE 50-53

SEE PAGE 54-57

SEE PAGE 58-61

SEE PAGE 62-65

SEE PAGE 66-69

SEE PAGE 70, 72, 73

SEE PAGE 74, 75

SEE PAGE 76-79

SEE PAGE 80-83

SEE PAGE 84-87

SEE PAGE 88-91

SEE PAGE 92-94


SEE PAGE 96, 97

SEE PAGE 94, 95



# TWP. 17S.-RNG. 18E.

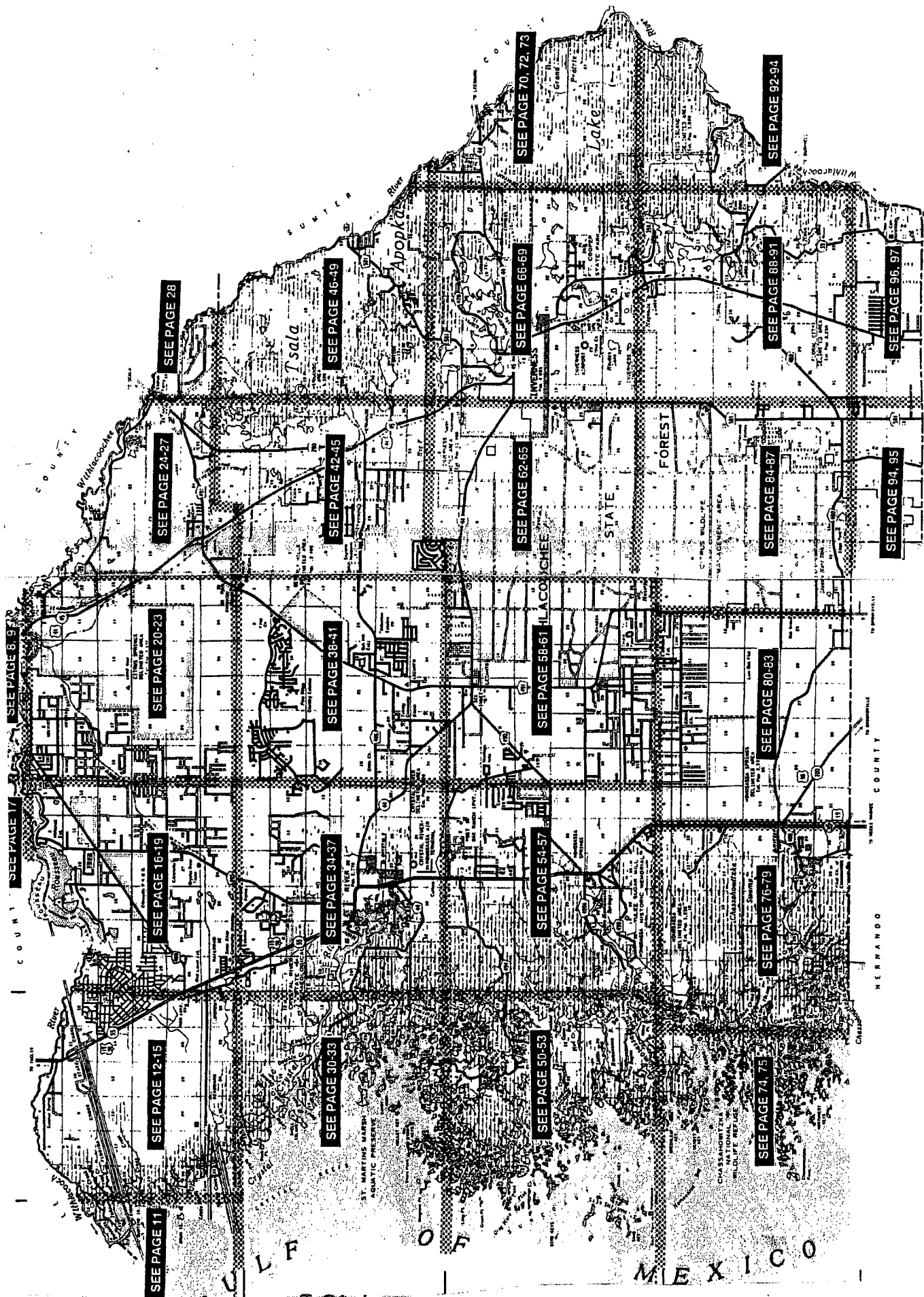
NORTHWEST QUADRANT  
CITRUS COUNTY, FLORIDA



WITHLACOOCHEE RIVER ELECTRIC



PROGRESS ENERGY



SEE PAGE 11

SEE PAGE 12-15

SEE PAGE 16-19

SEE PAGE 20-23

SEE PAGE 24-27

SEE PAGE 28

SEE PAGE 30-33

SEE PAGE 34-37

SEE PAGE 38-41

SEE PAGE 42-45

SEE PAGE 46-49

SEE PAGE 50-53

SEE PAGE 54-57

SEE PAGE 58-61

SEE PAGE 62-65

SEE PAGE 66-69

SEE PAGE 70, 72, 73

SEE PAGE 74, 75

SEE PAGE 76-79

SEE PAGE 80-83

SEE PAGE 84-87

SEE PAGE 88-91

SEE PAGE 92-94


SEE PAGE 96, 97

SEE PAGE 94, 95

**TWP. 17S.-RNG. 18E.**

**NORTHEAST QUADRANT  
CITRUS COUNTY, FLORIDA**

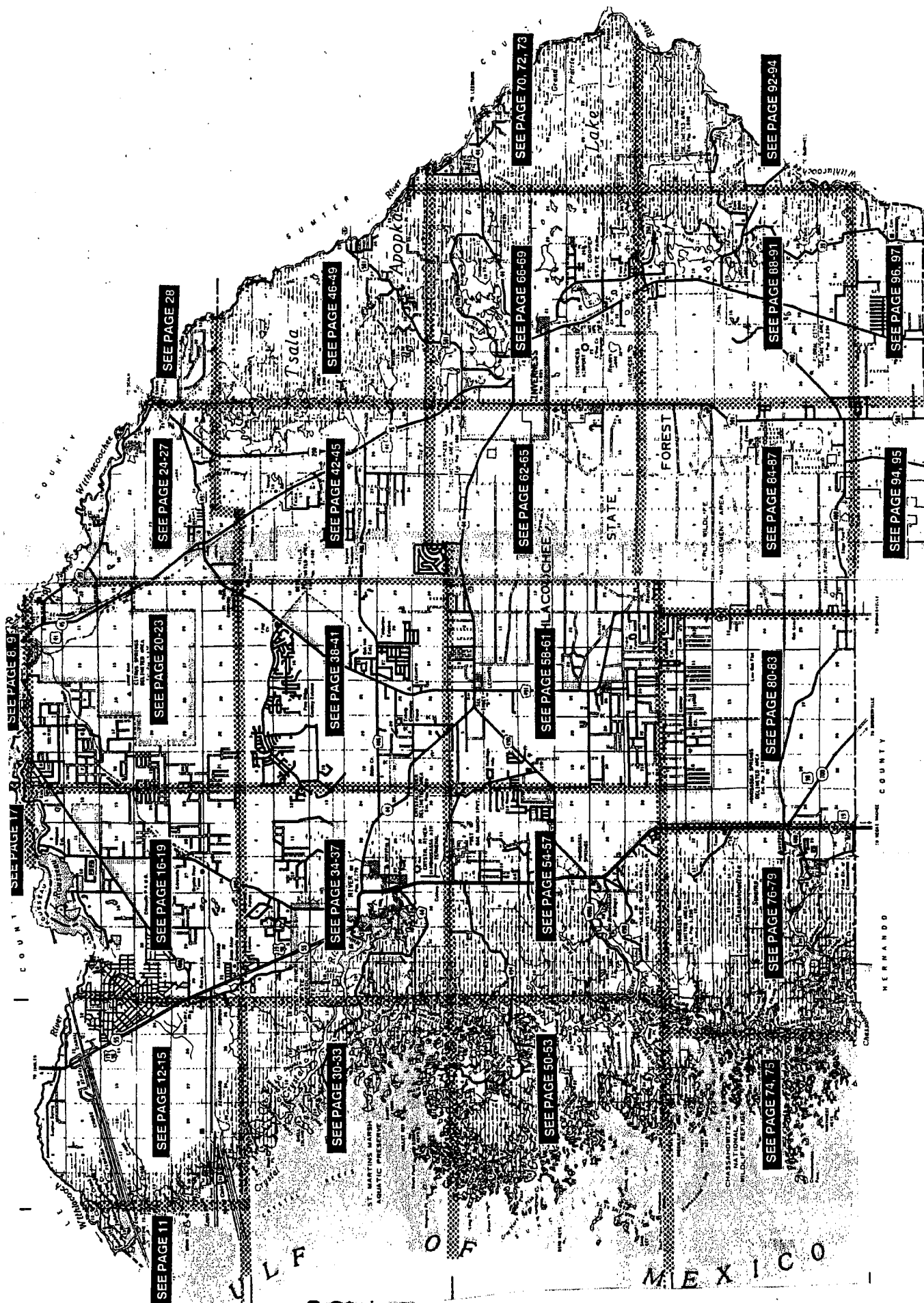
0 1 MILES 1/2  
0 600 1200 1800 2400 3000  
0 600 1200 1800 2400 3000  
0 600 1200 1800 2400 3000  
0 600 1200 1800 2400 3000



**WITHLACOOCHIEE RIVER ELECTRIC**


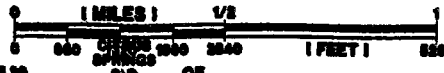


**PROGRESS ENERGY**



**TWP. 17S.-RNG. 18E.**

**SOUTHWEST QUADRANT  
CITRUS COUNTY, FLORIDA**

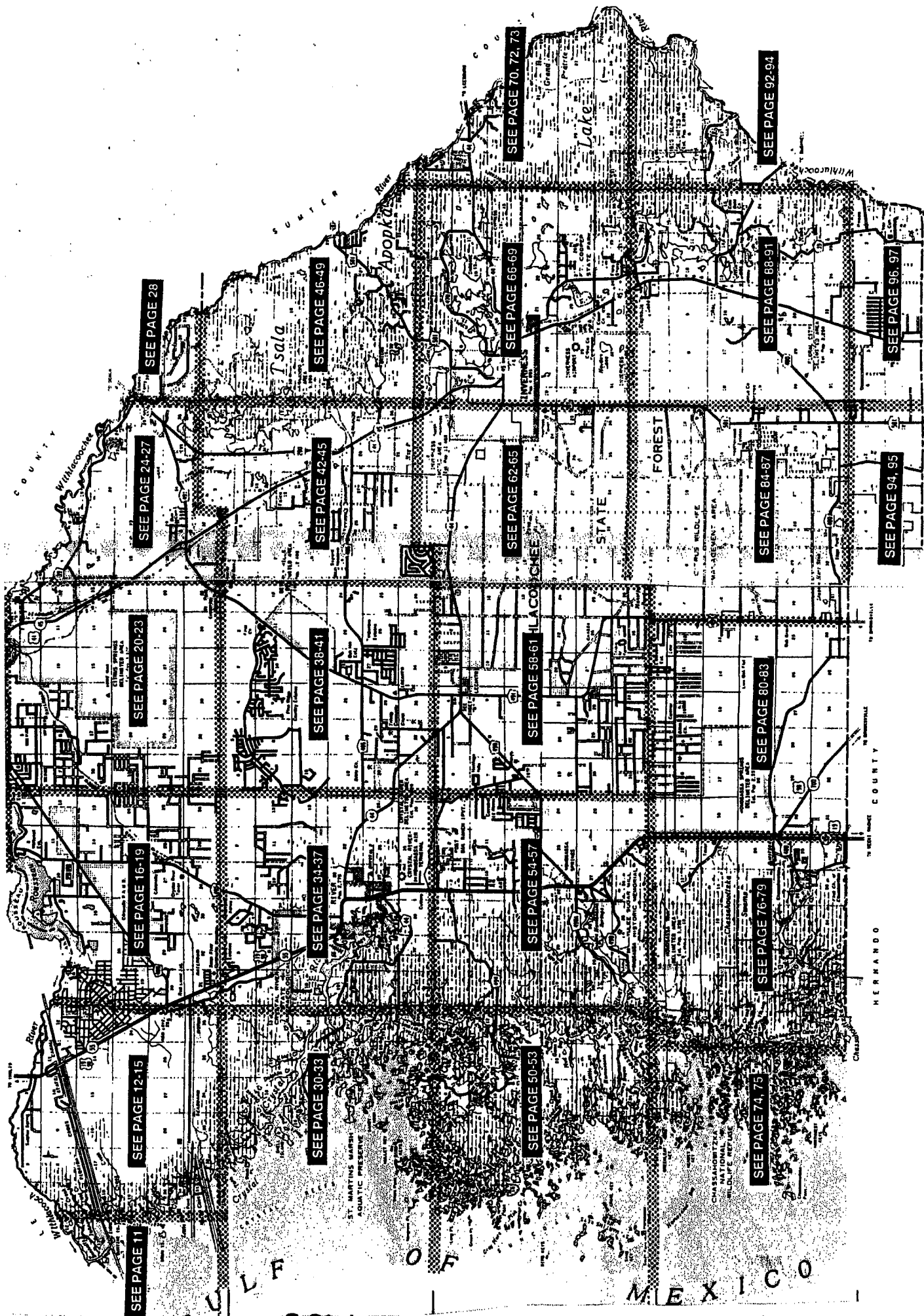


**WITHLACOOCHEE RIVER ELECTRIC**



**PROGRESS ENERGY**





SEE PAGE 11

SEE PAGE 12-15

SEE PAGE 16-19

SEE PAGE 20-23

SEE PAGE 24-27

SEE PAGE 28

SEE PAGE 30-33

SEE PAGE 34-37

SEE PAGE 38-41

SEE PAGE 42-45

SEE PAGE 46-49

SEE PAGE 50-53

SEE PAGE 54-57

SEE PAGE 58-61 ILA CO. CHIEF

SEE PAGE 62-65

SEE PAGE 66-69

SEE PAGE 70-72-73

SEE PAGE 74-75

SEE PAGE 76-79

SEE PAGE 80-83


SEE PAGE 84-87



SEE PAGE 88-91

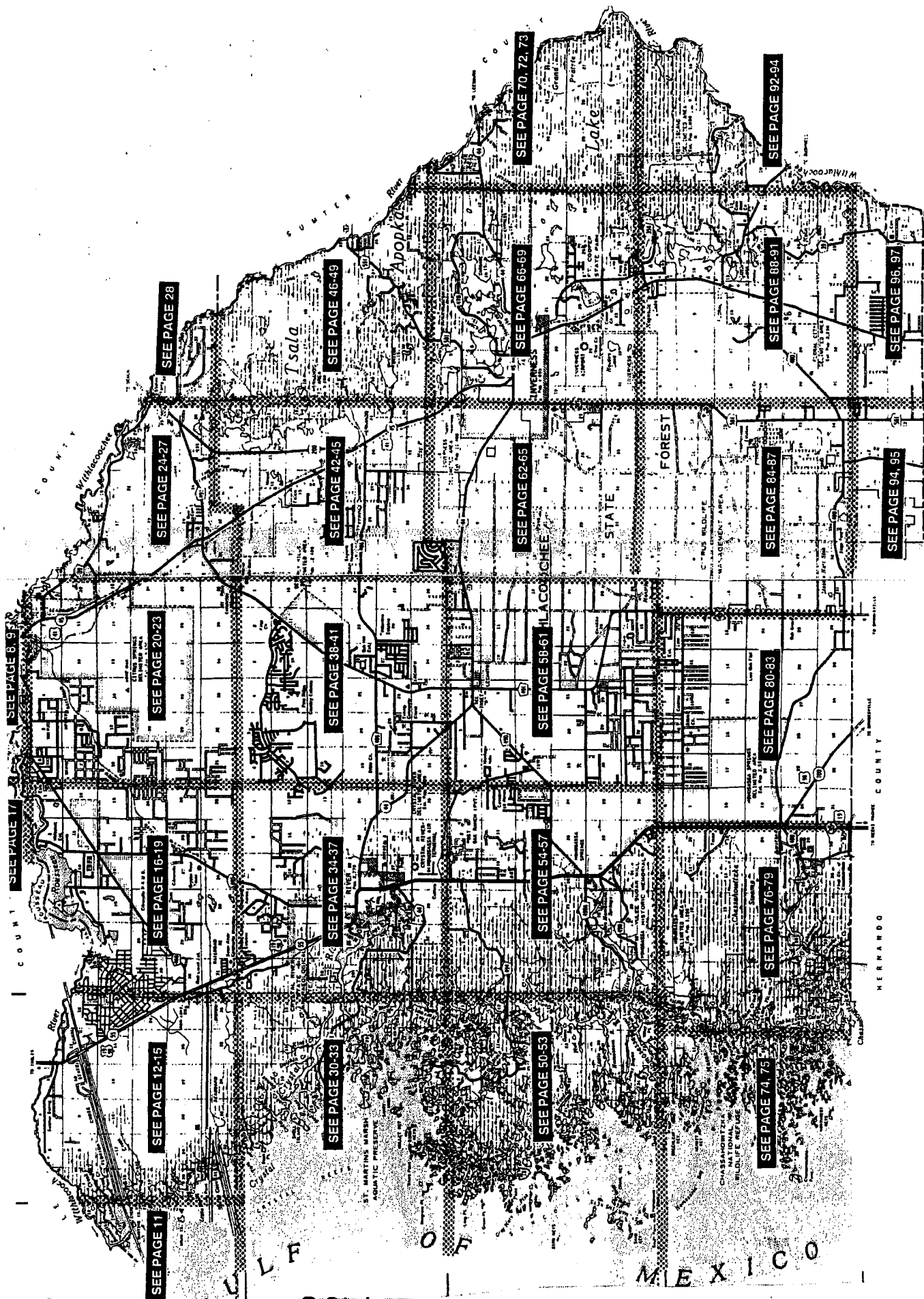
SEE PAGE 92-94

SEE PAGE 96-97

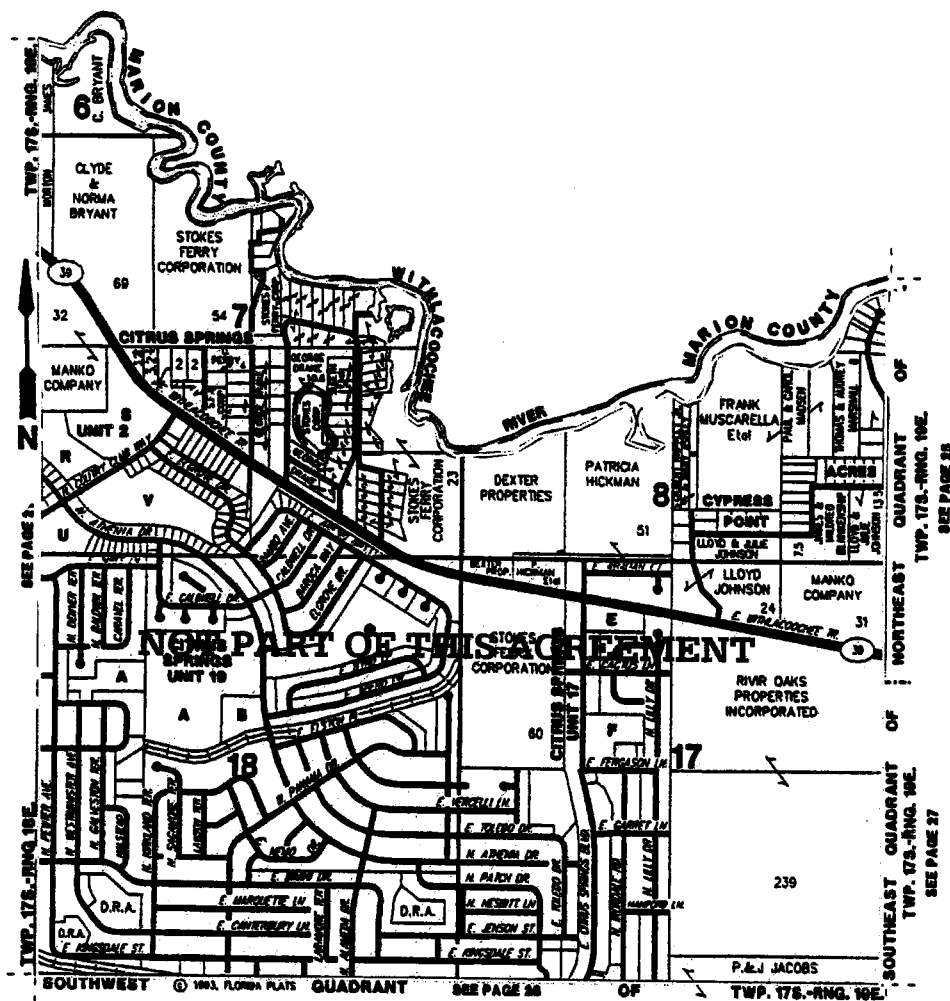
SEE PAGE 94-95



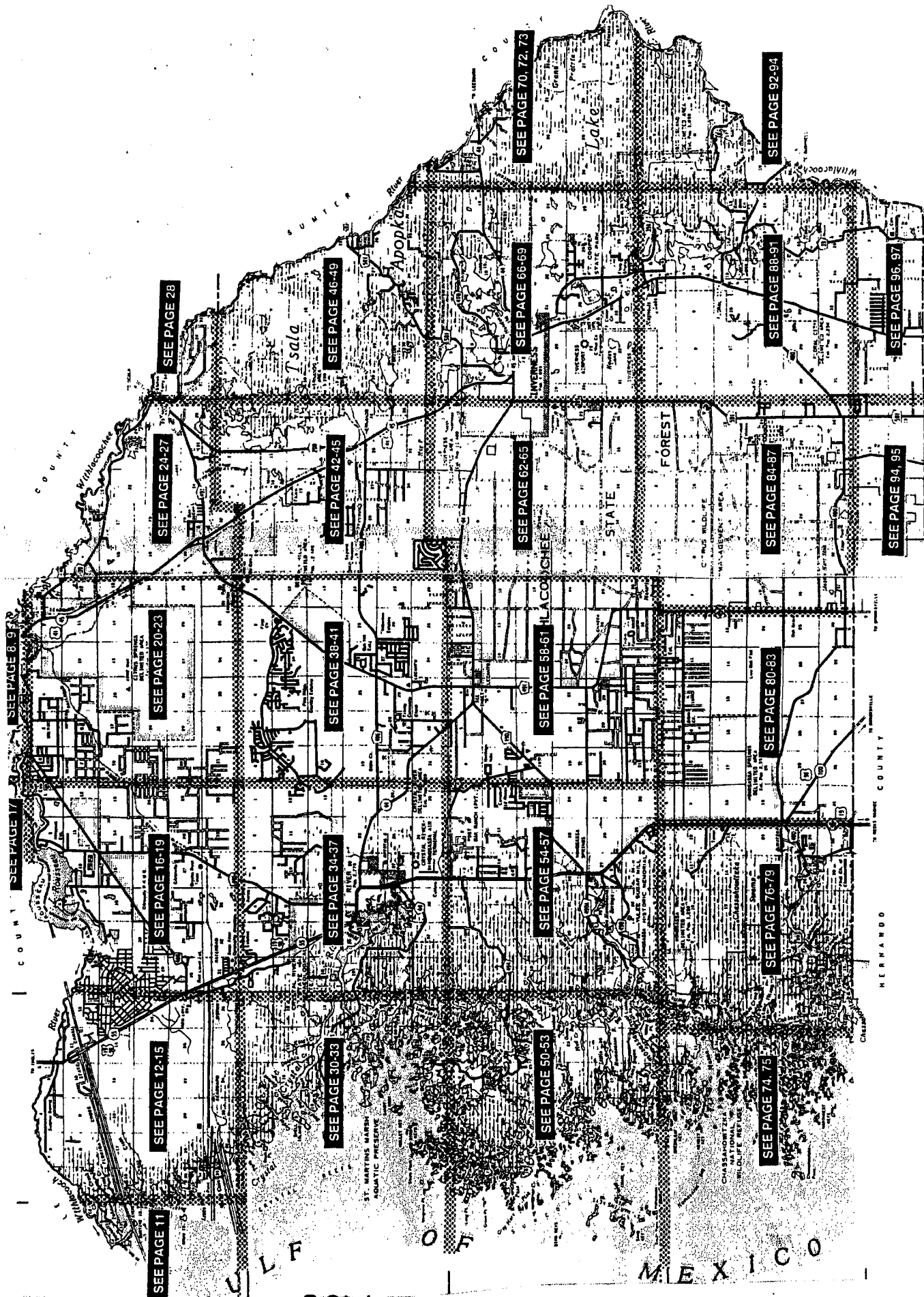
-  WITHLACOOCHEE RIVER ELECTRIC
-  PROGRESS ENERGY

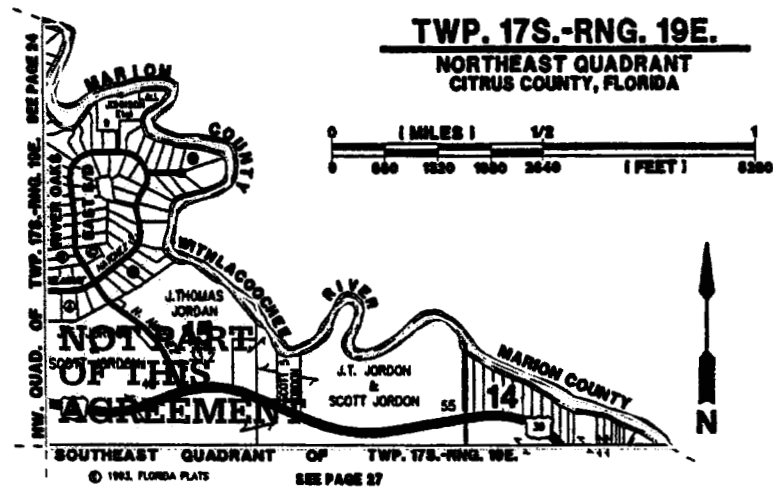






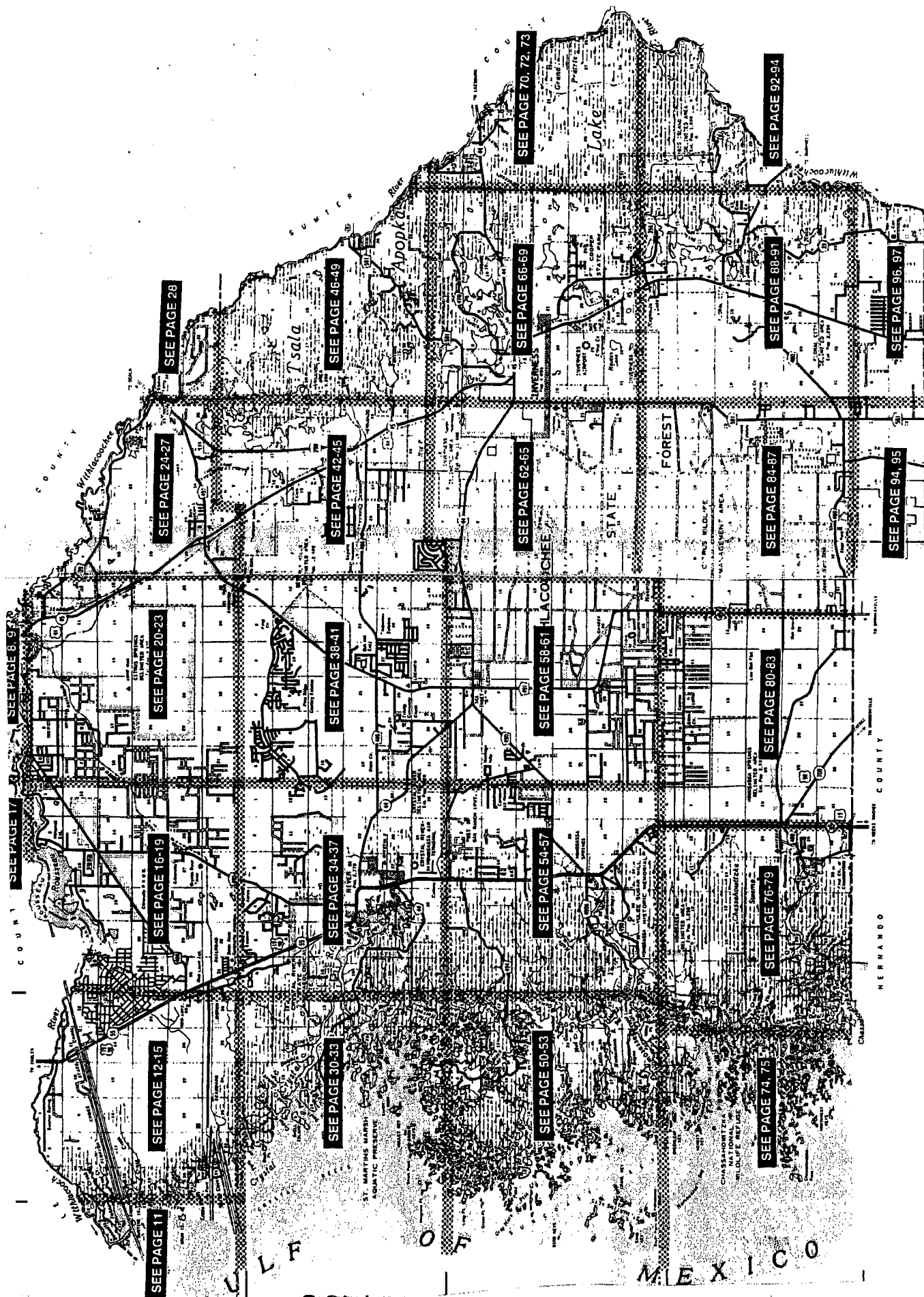


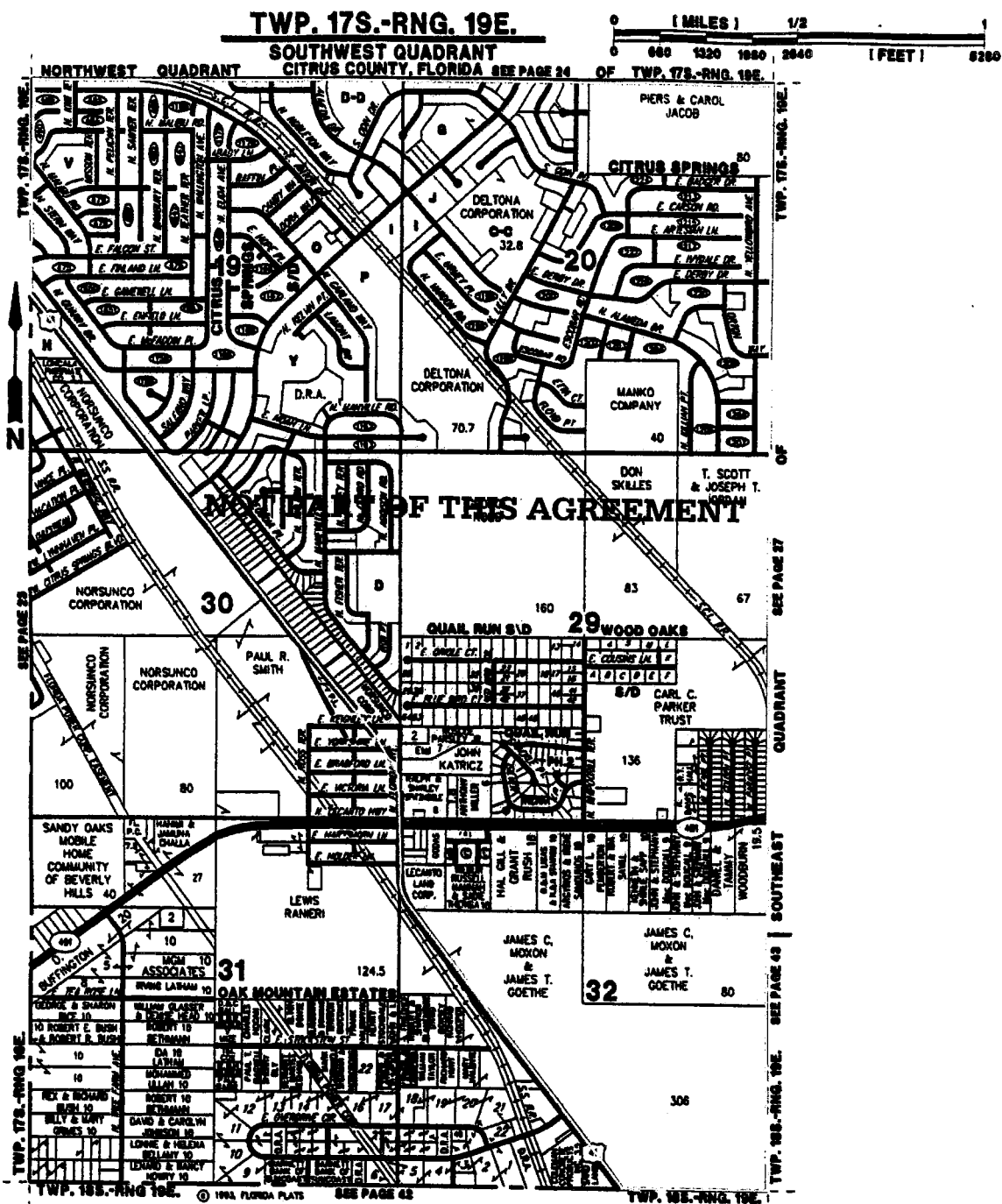
# PROGRESS ENERGY

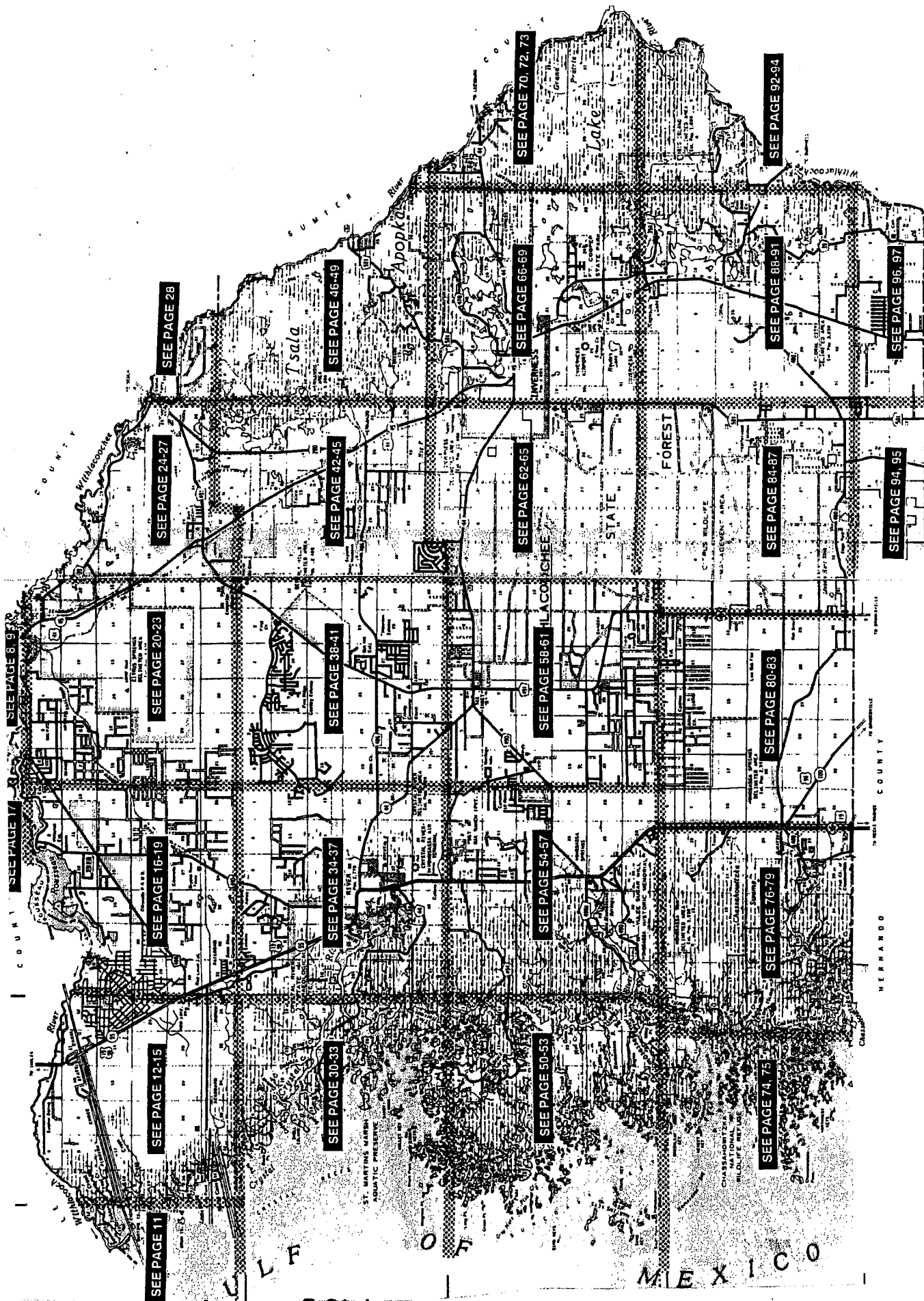




-  WITHLACOOCHEE RIVER ELECTRIC
-  PROGRESS ENERGY







SEE PAGE 11

SEE PAGE 12-15

SEE PAGE 16-19

SEE PAGE 20-23

SEE PAGE 24-27

SEE PAGE 28

SEE PAGE 30-33

SEE PAGE 34-37

SEE PAGE 38-41

SEE PAGE 42-45

SEE PAGE 46-49

SEE PAGE 50-53

SEE PAGE 54-57

SEE PAGE 58-61

SEE PAGE 62-65

SEE PAGE 66-69

SEE PAGE 70, 72, 73

SEE PAGE 74, 75

SEE PAGE 76-79

SEE PAGE 80-83

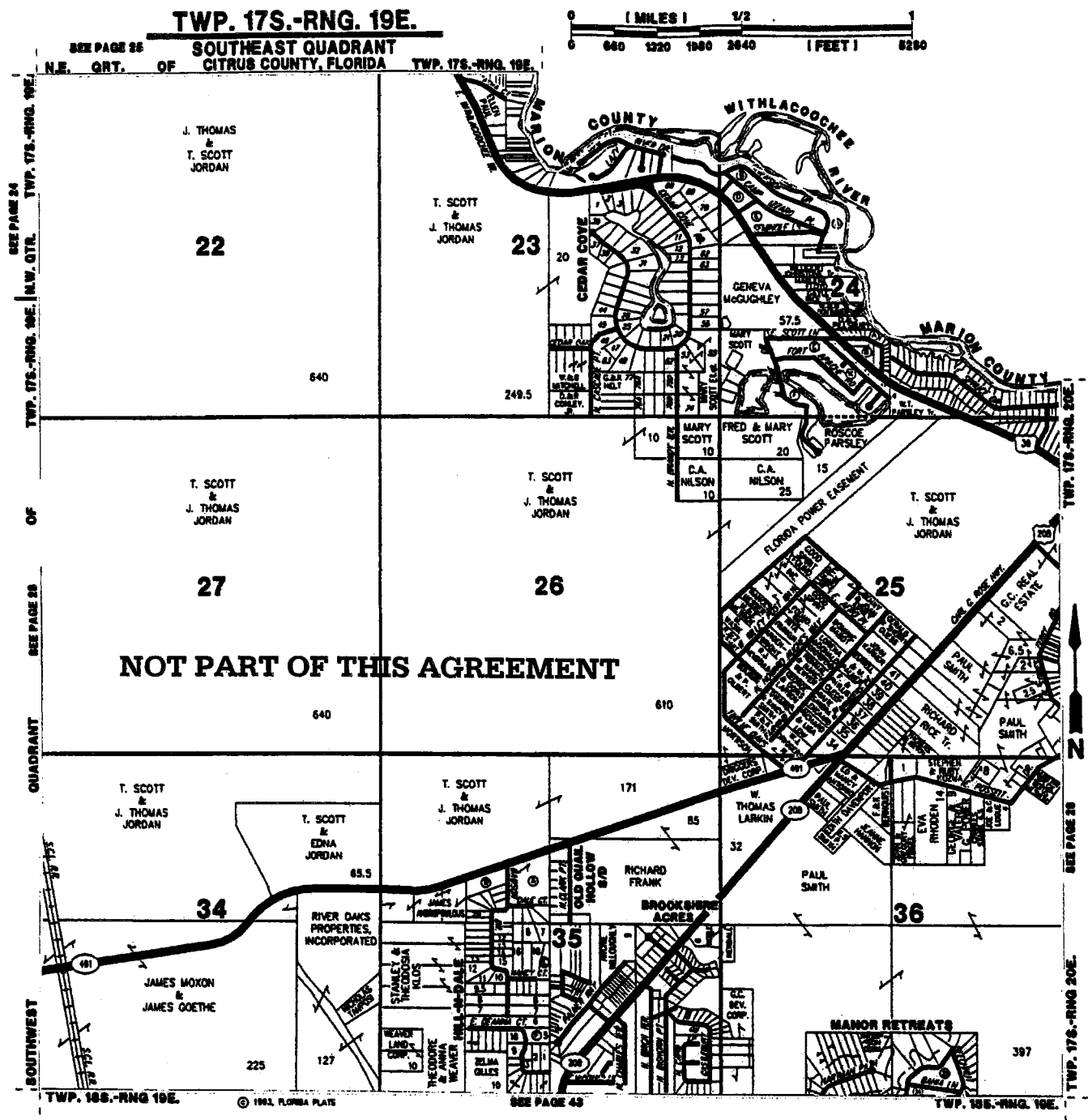
SEE PAGE 84-87

SEE PAGE 88-91

SEE PAGE 92-94

SEE PAGE 96, 97

SEE PAGE 94, 95

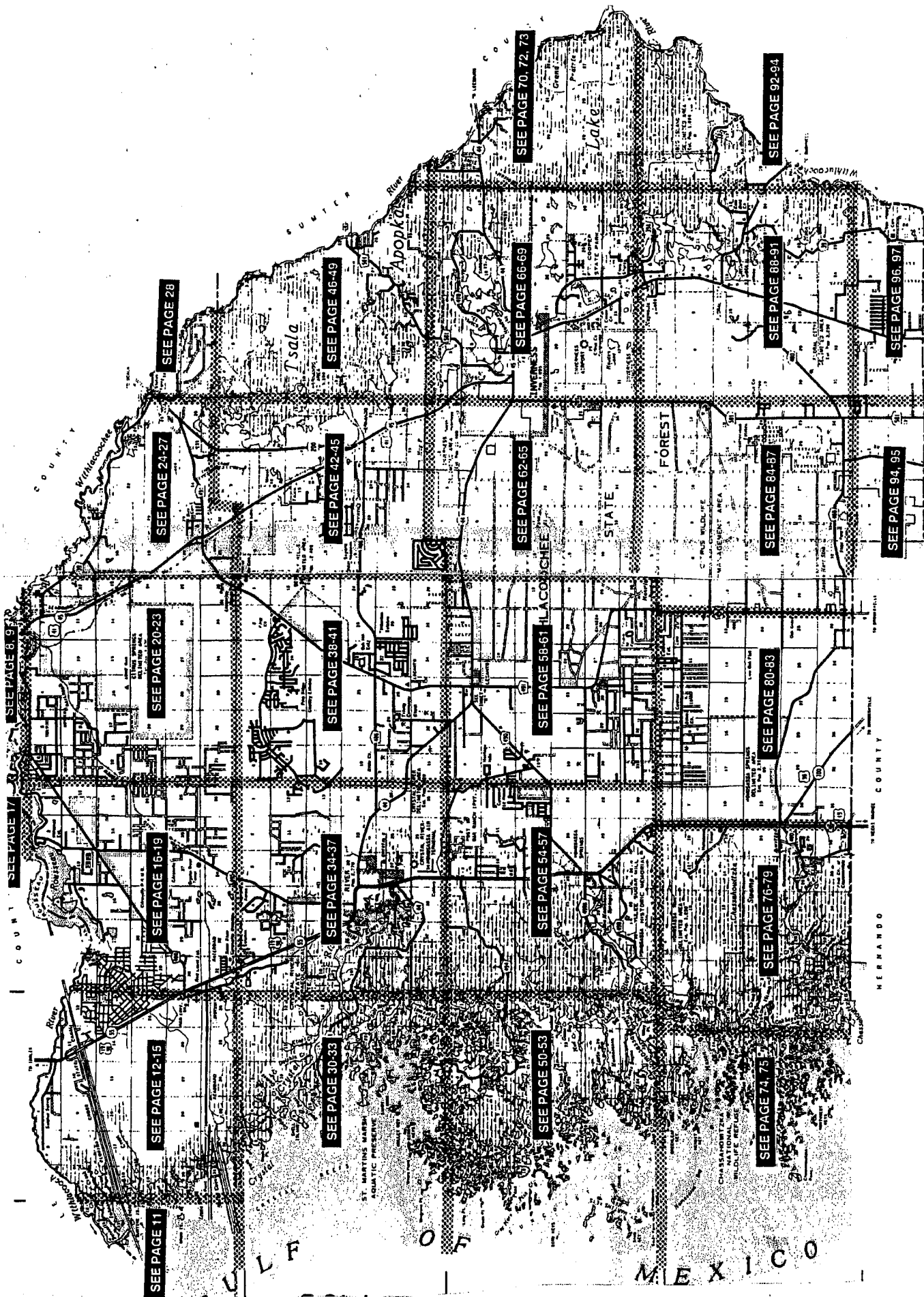


WITHLACOOCHIE RIVER ELECTRIC



PROGRESS ENERGY

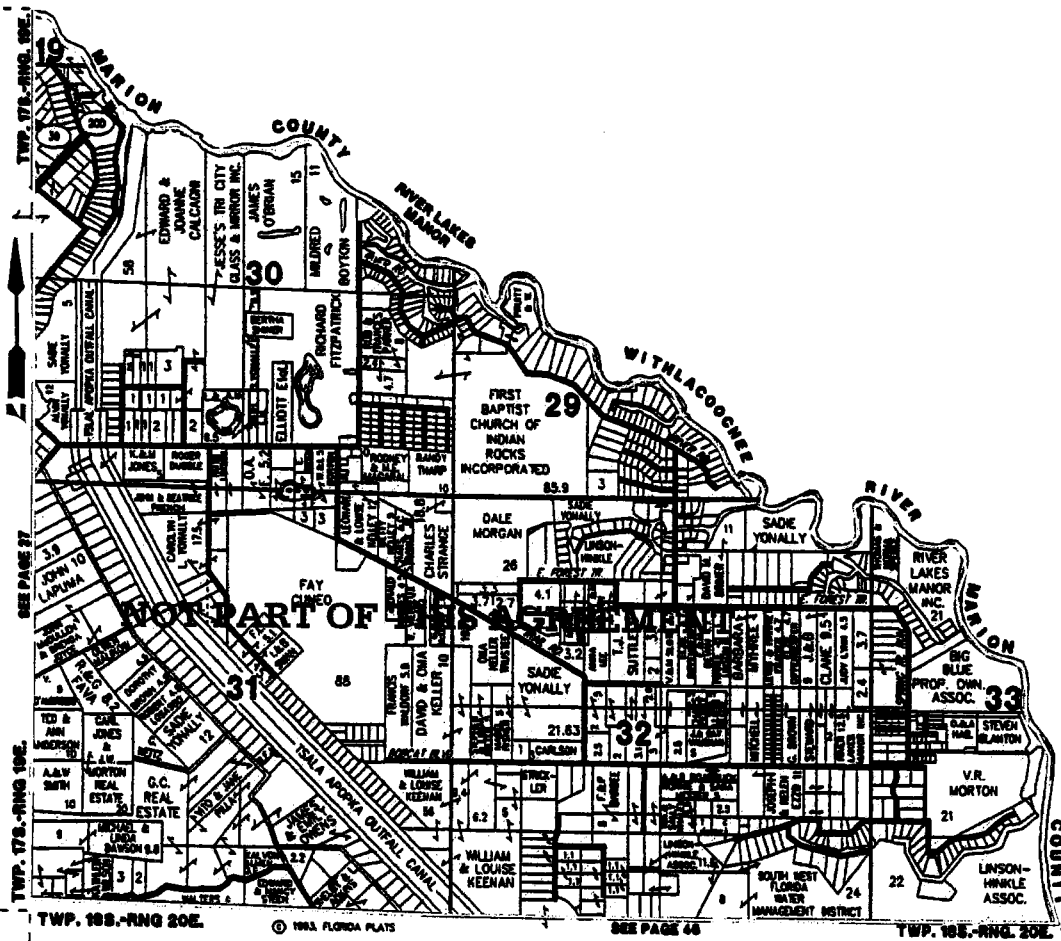
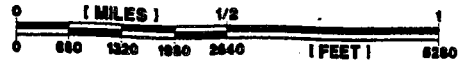






**TWP. 17S.-RNG. 20E.**

**CITRUS COUNTY, FLORIDA**



**WITHLACOOCHEE RIVER ELECTRIC**



**PROGRESS ENERGY**



**TWP. 18S.-RNG. 16E.**

**NORTHWEST QUADRANT  
CITRUS COUNTY, FLORIDA**



SEE PAGE 14

TWP. 17S.-RNG. 16E.

TWP. 17S.-RNG. 15E.



GULF

OF

MEXICO

SOUTH-PASS

CRYSTAL

RIVER

LITTLE

PASS

STATE OF  
FLORIDA

319

16

SEE PAGE 32

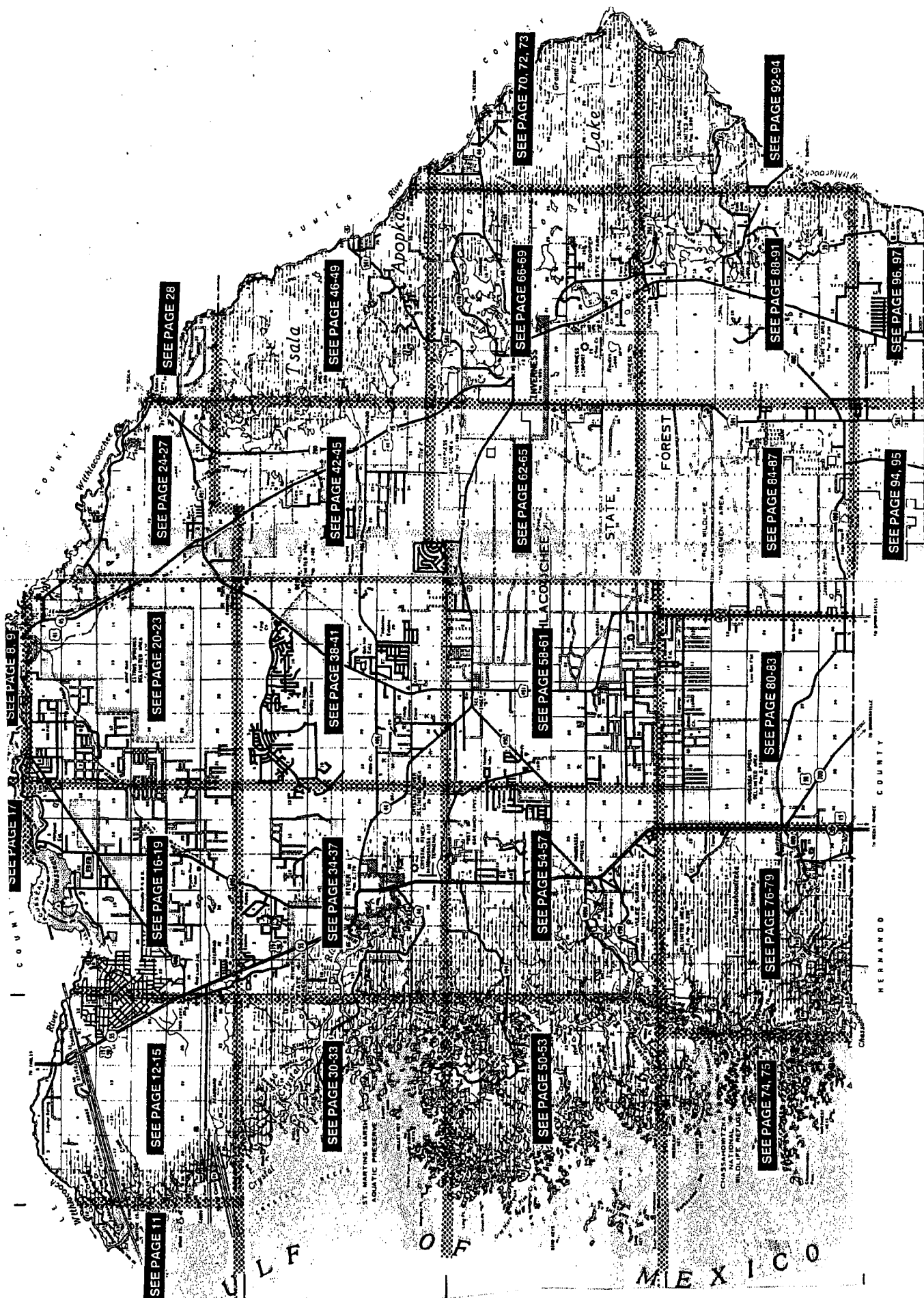
© 1983, FLORIDA PLATS



**WITHLACOOCHEE RIVER ELECTRIC**

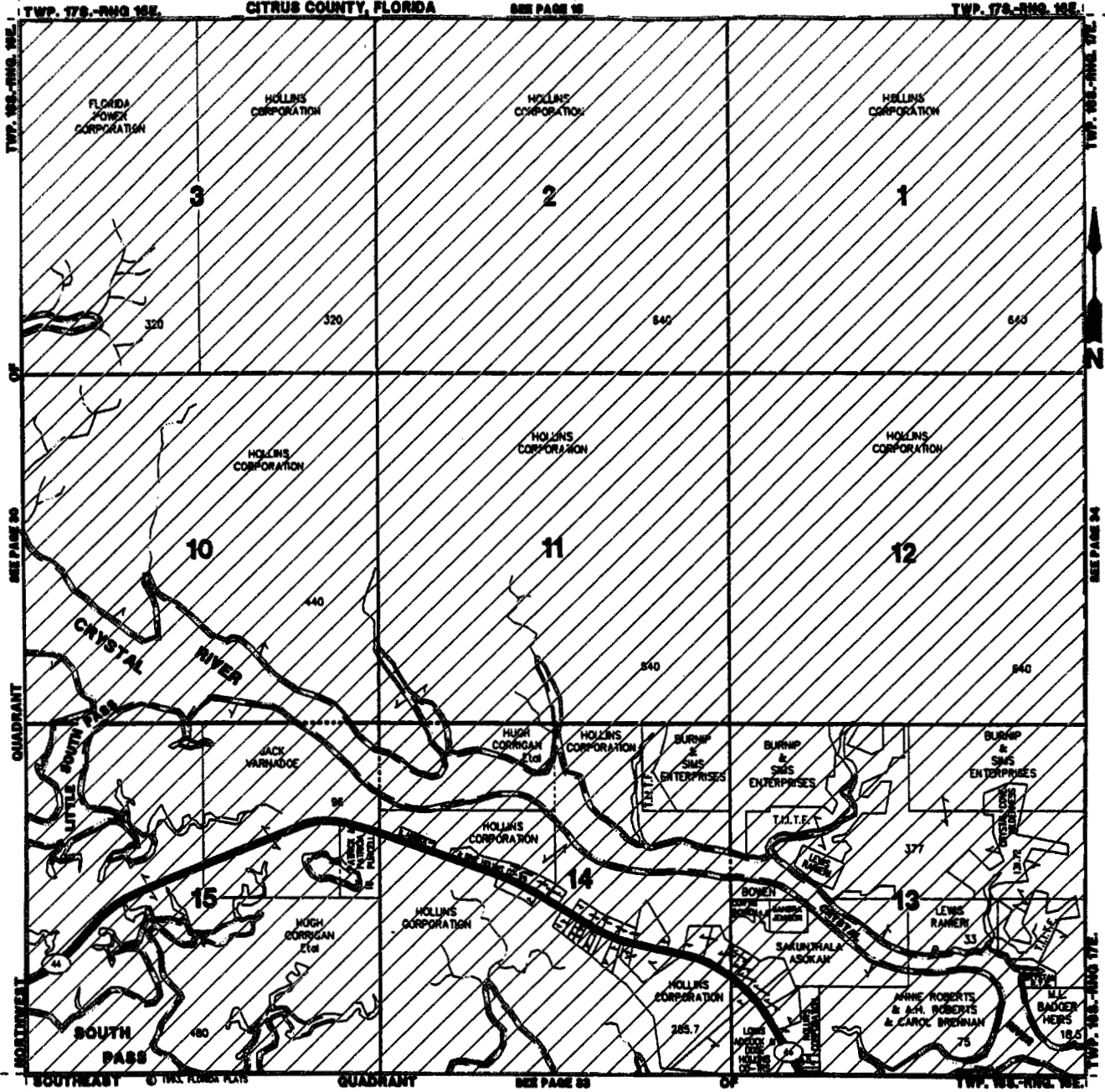
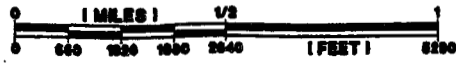


**PROGRESS ENERGY**



**TWP. 18S.-RNG. 16E.**

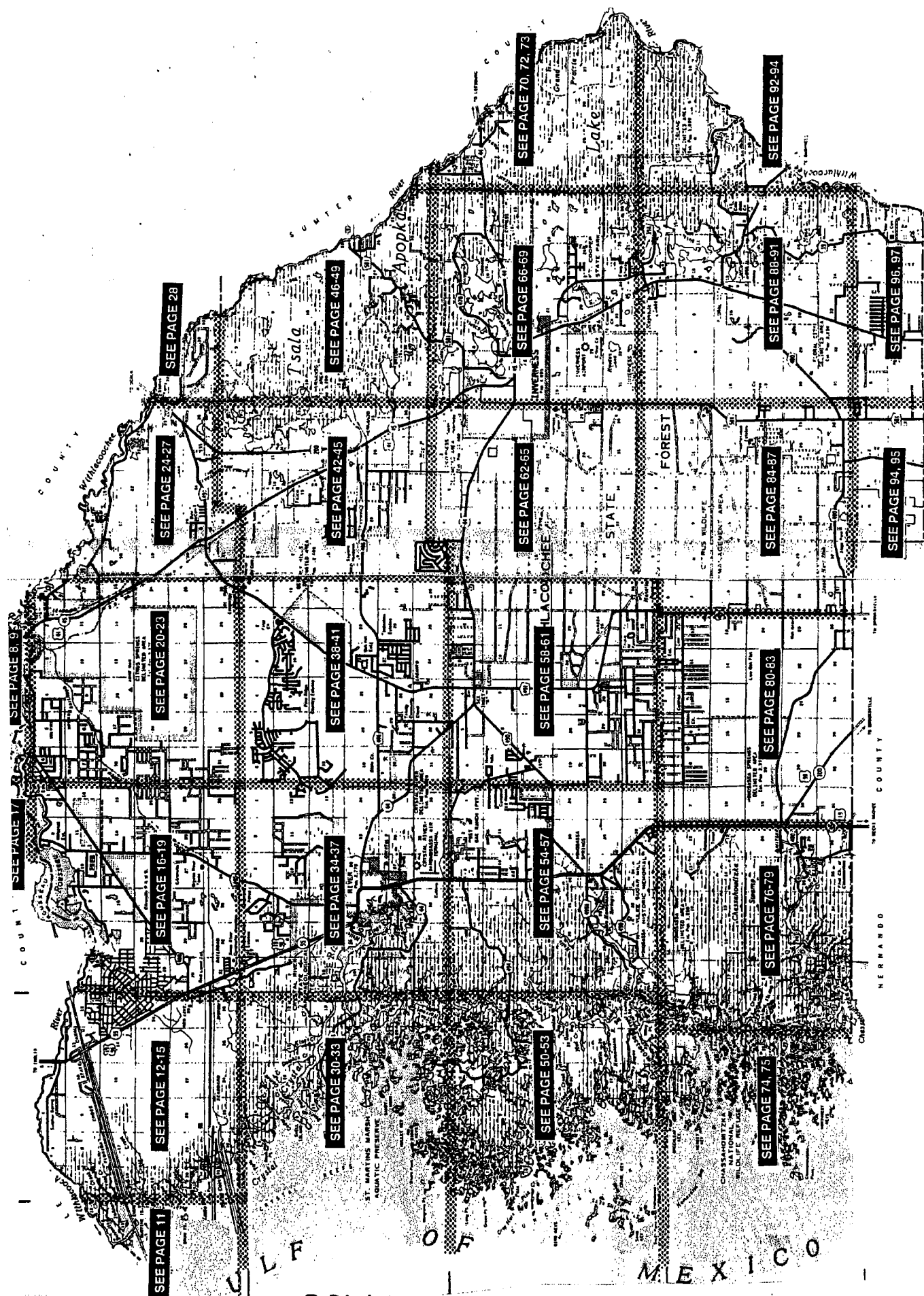
**NORTHEAST QUADRANT  
CITRUS COUNTY, FLORIDA**



**WITHLACOOCHIEE RIVER ELECTRIC**




**PROGRESS ENERGY**





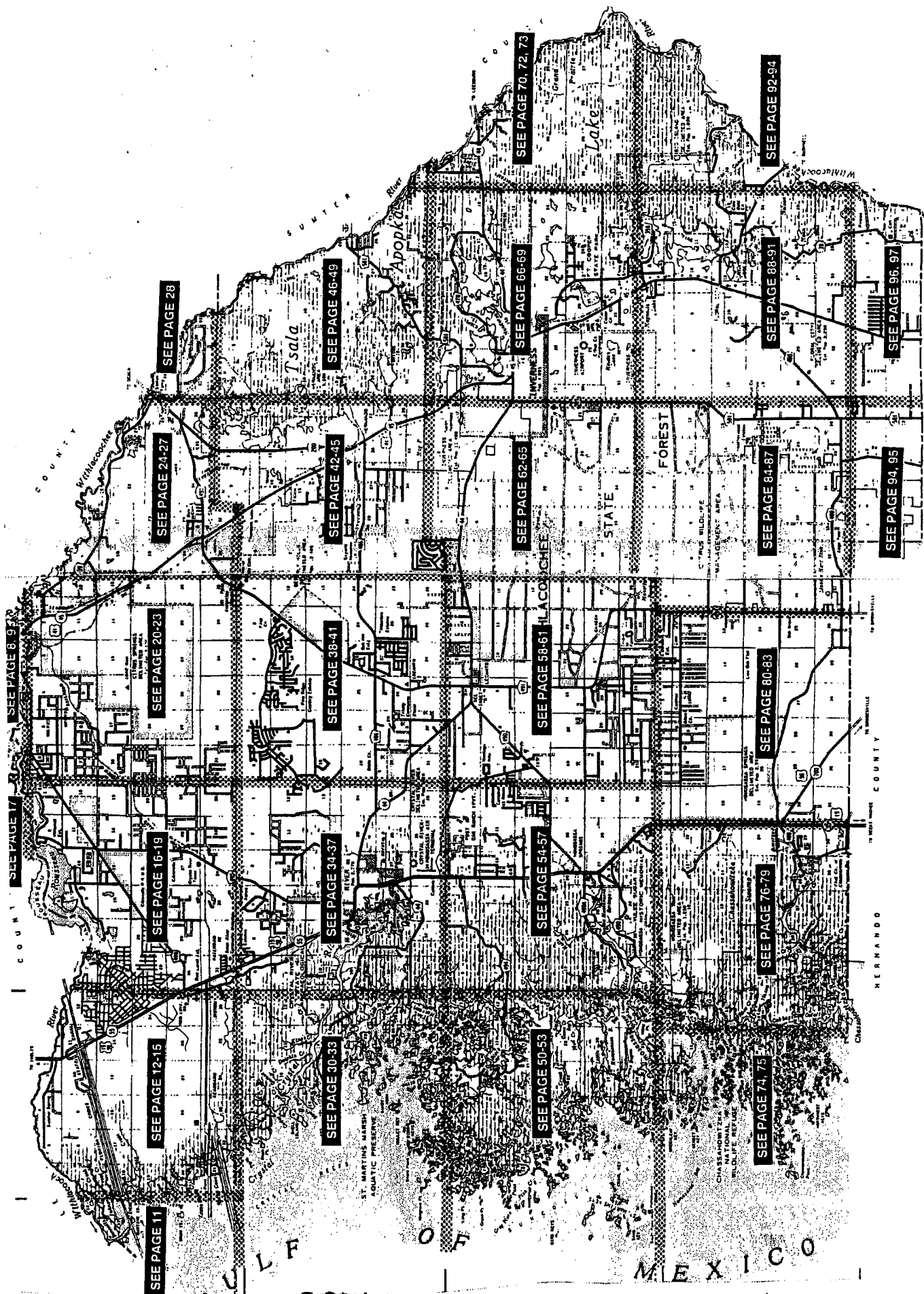


**TWP. 18S.-RNG. 16E.**

**SOUTHWEST QUADRANT  
CITRUS COUNTY, FLORIDA**

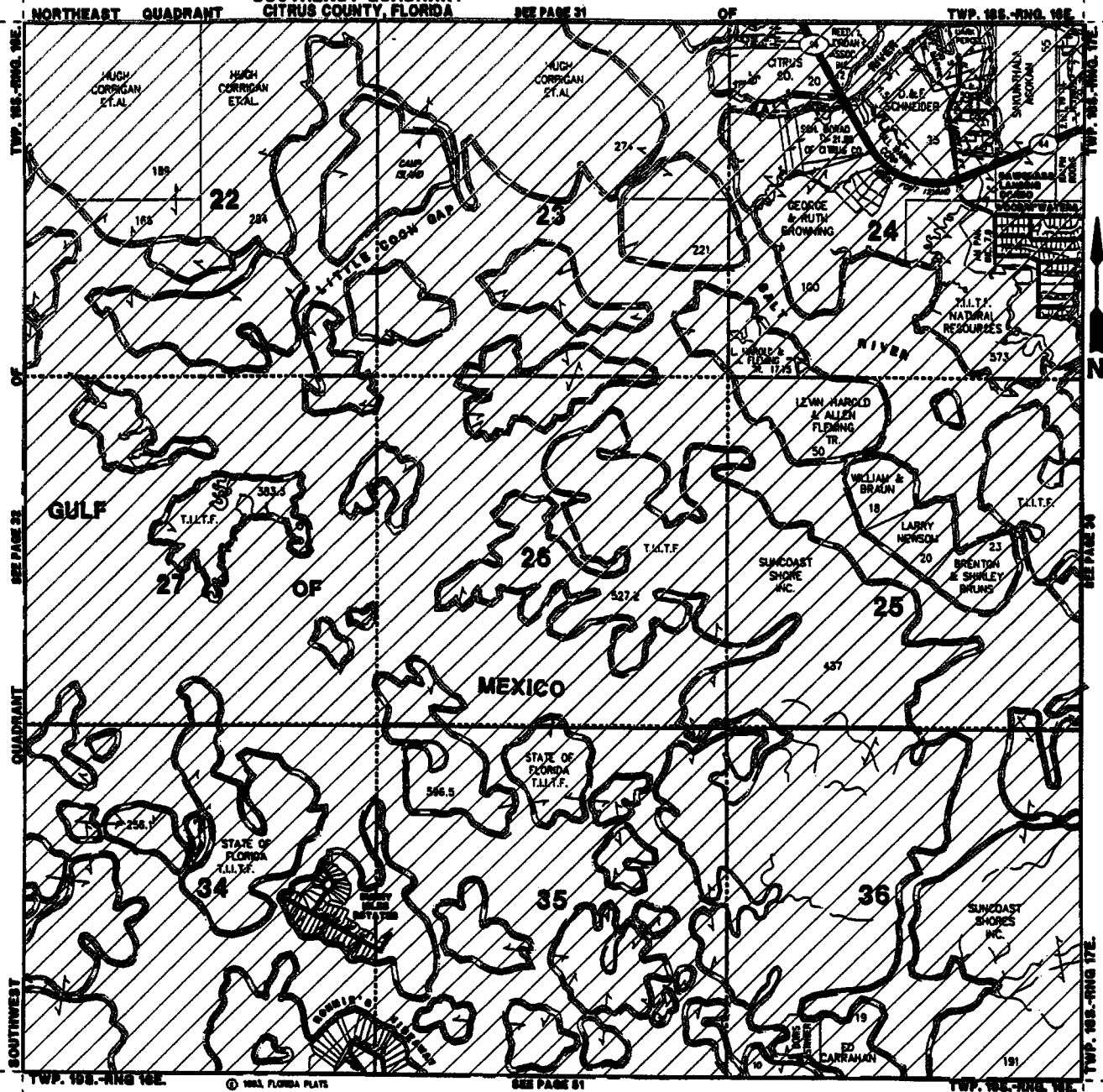


-  **WITHLACOOCHEE RIVER ELECTRIC**
-  **PROGRESS ENERGY**



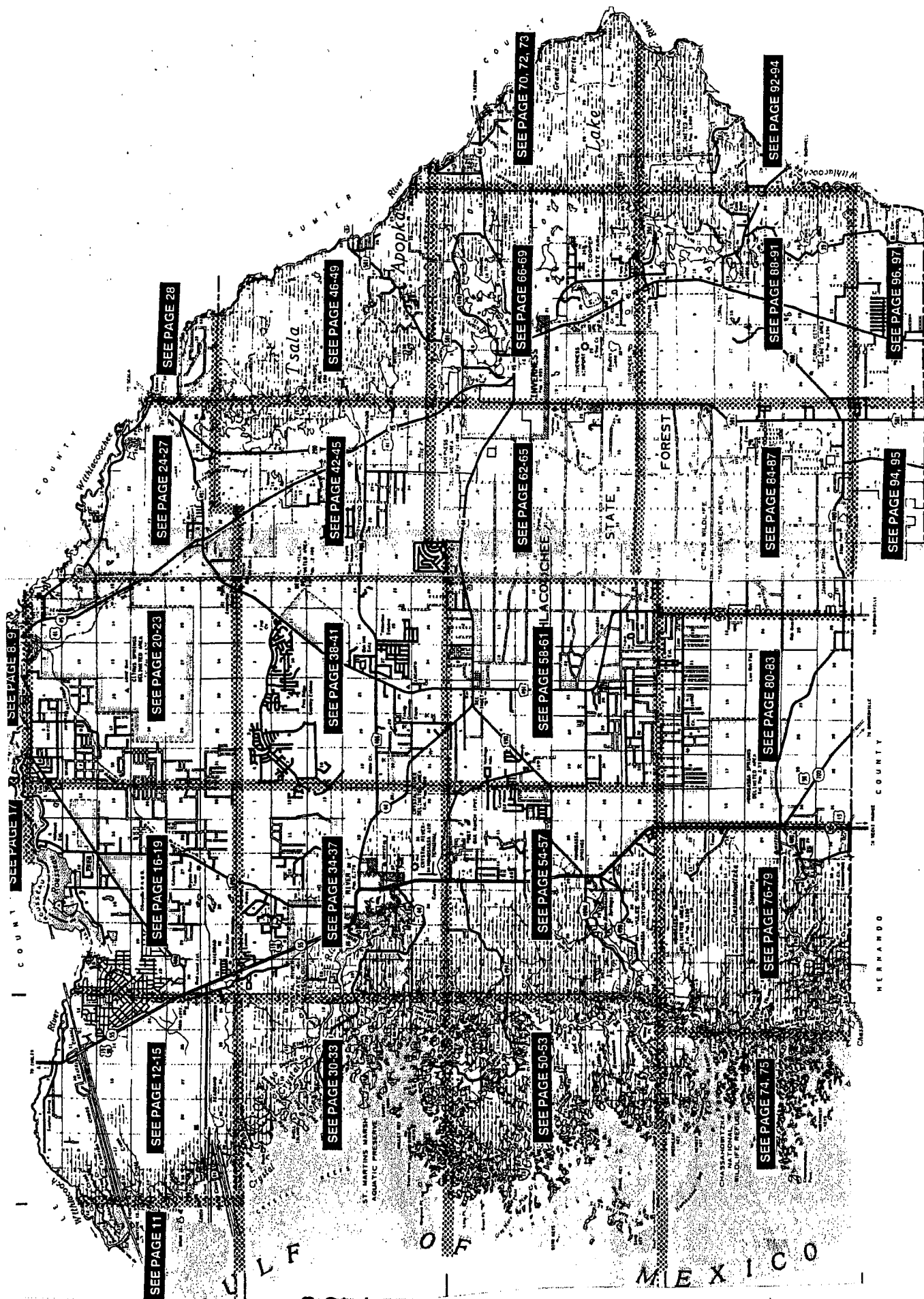


**SOUTHEAST QUADRANT  
CITRUS COUNTY, FLORIDA**



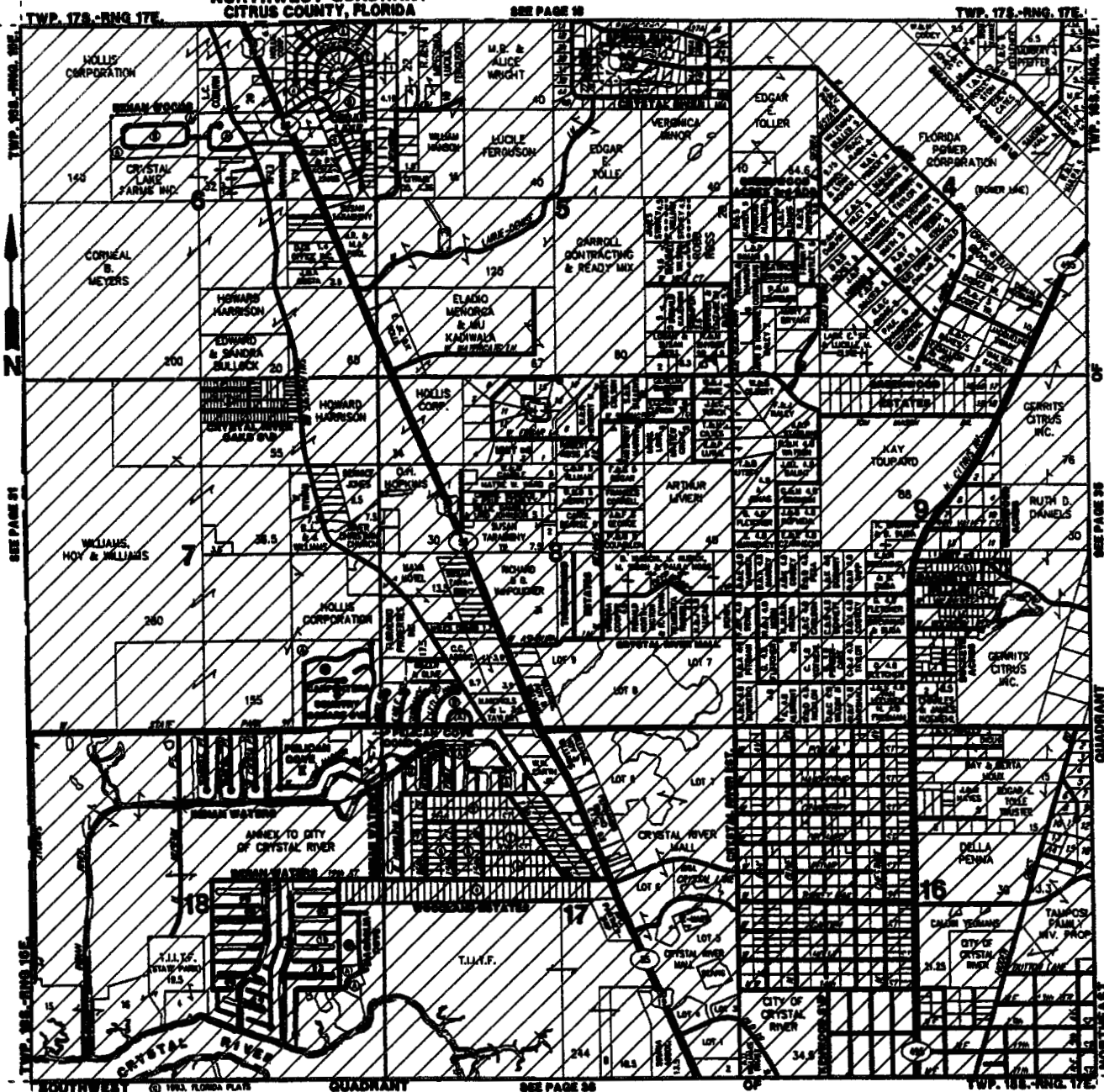
**WITHLACOOCHEE RIVER ELECTRIC**

# PROGRESS ENERGY



# TWP. 18S.-RNG. 17E.

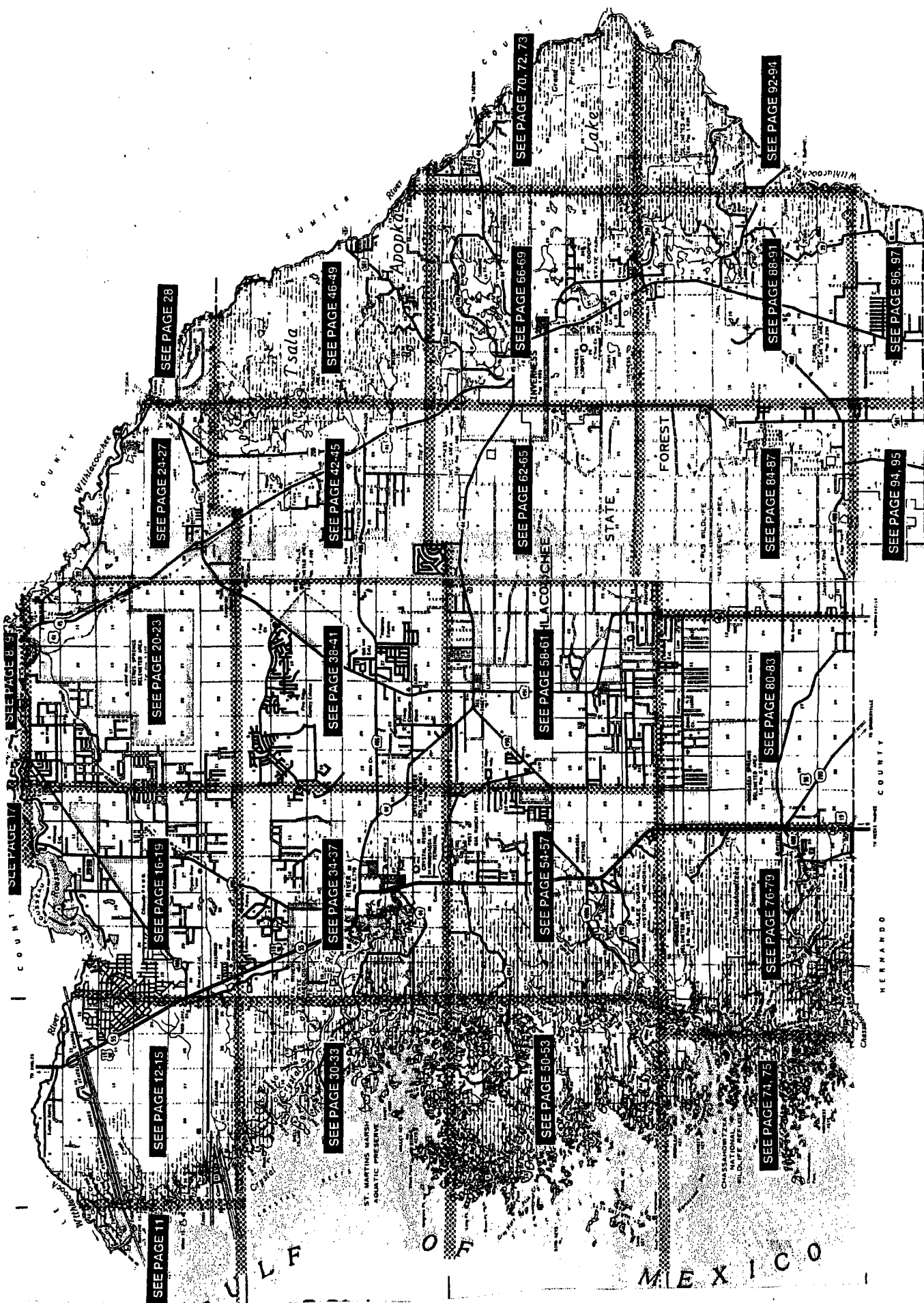
NORTHWEST QUADRANT  
CITRUS COUNTY, FLORIDA



WITHLACOOCHIEE RIVER ELECTRIC



PROGRESS ENERGY



SEE PAGE 11

SEE PAGE 12-15

SEE PAGE 16-19

SEE PAGE 20-23

SEE PAGE 24-27

SEE PAGE 28

SEE PAGE 30-33

SEE PAGE 34-37

SEE PAGE 38-41

SEE PAGE 42-45

SEE PAGE 46-49

SEE PAGE 50-53

SEE PAGE 54-57

SEE PAGE 58-61

SEE PAGE 62-65

SEE PAGE 66-69

SEE PAGE 70, 72, 73

SEE PAGE 74, 75

SEE PAGE 76-79

SEE PAGE 80-83

SEE PAGE 84-87

SEE PAGE 88-91

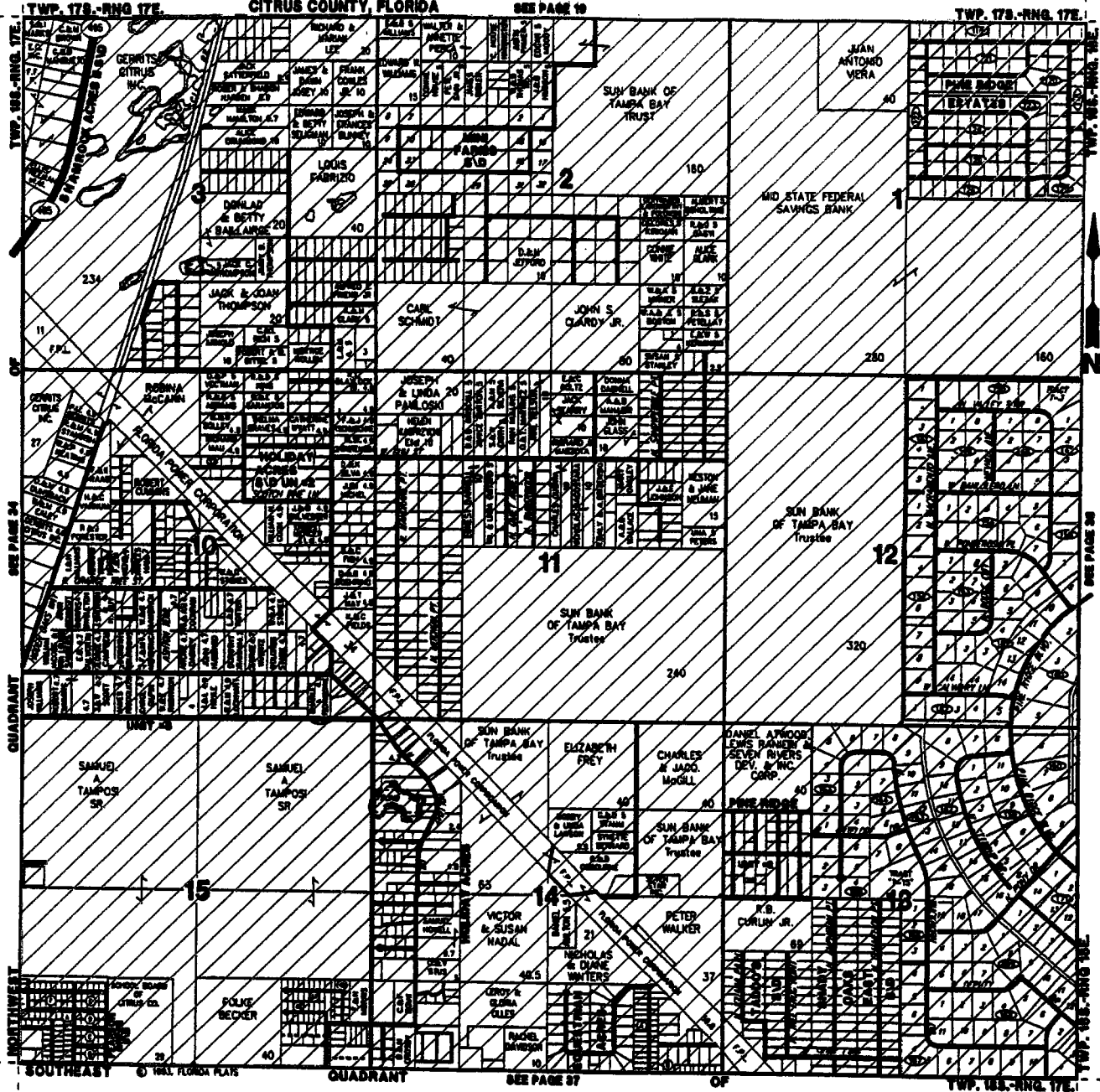

SEE PAGE 92-94

SEE PAGE 96, 97

SEE PAGE 94, 95

# TWP. 18S.-RNG. 17E.

NORTHEAST QUADRANT  
CITRUS COUNTY, FLORIDA

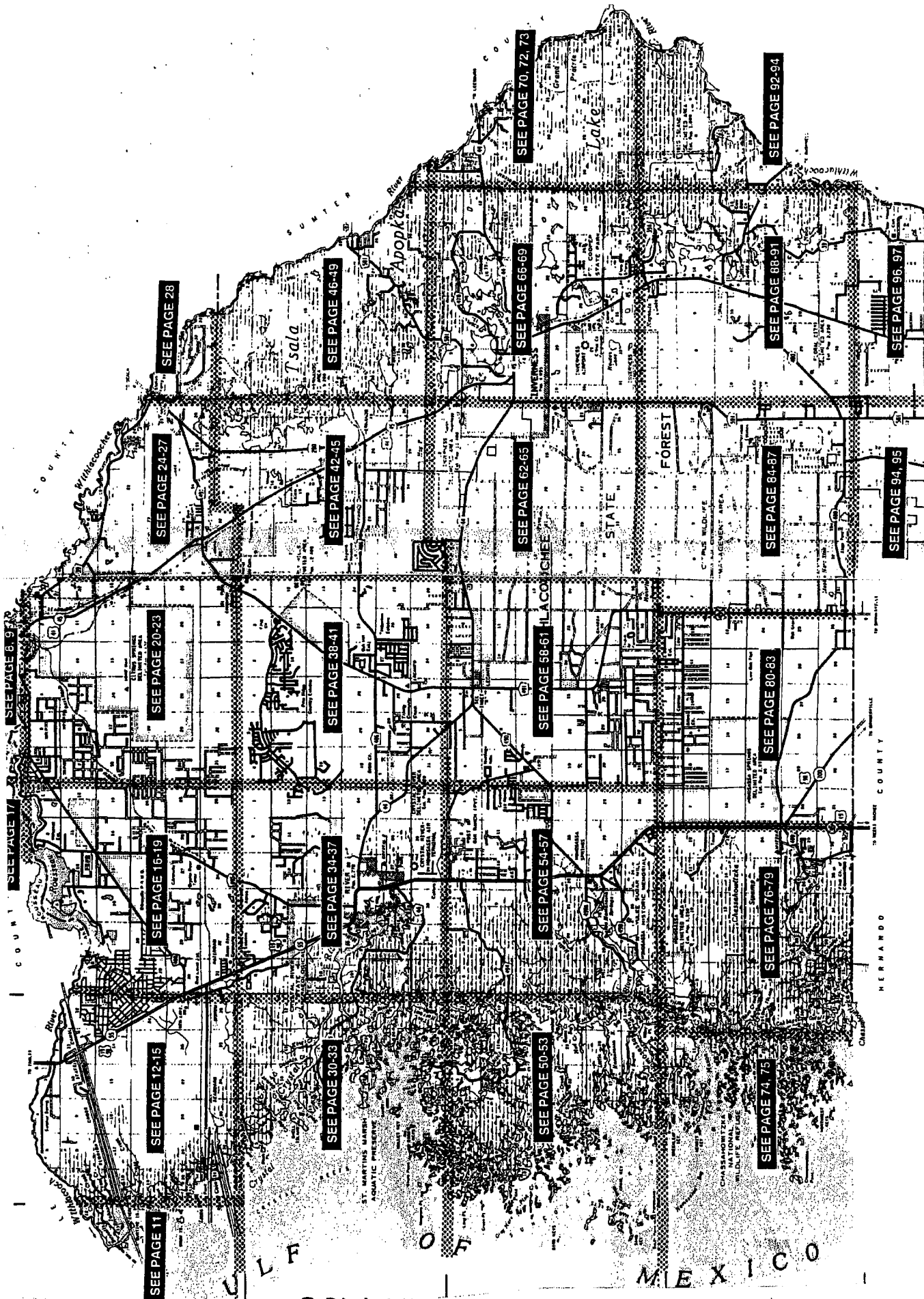


WITHLACOOCHEE RIVER ELECTRIC



PROGRESS ENERGY





SEE PAGE 11

SEE PAGE 12-15

SEE PAGE 16-19

SEE PAGE 20-23

SEE PAGE 24-27

SEE PAGE 28

SEE PAGE 30-33

SEE PAGE 34-37

SEE PAGE 38-41

SEE PAGE 42-45

SEE PAGE 46-49

SEE PAGE 50-53

SEE PAGE 54-57

SEE PAGE 58-61

SEE PAGE 62-65

SEE PAGE 66-69

SEE PAGE 70-72-73

SEE PAGE 74-75

SEE PAGE 76-79

SEE PAGE 80-83

SEE PAGE 84-87

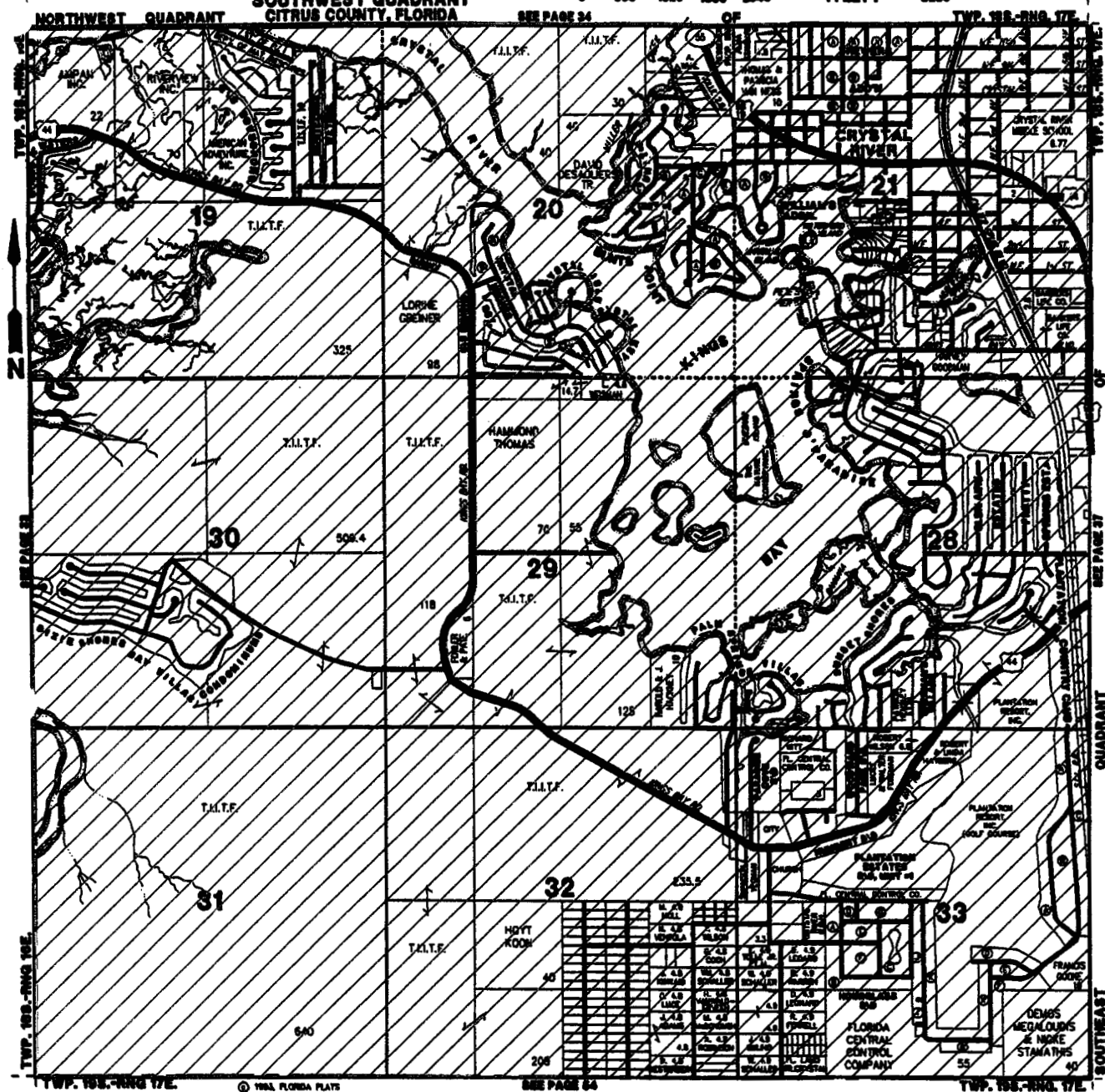
SEE PAGE 88-91

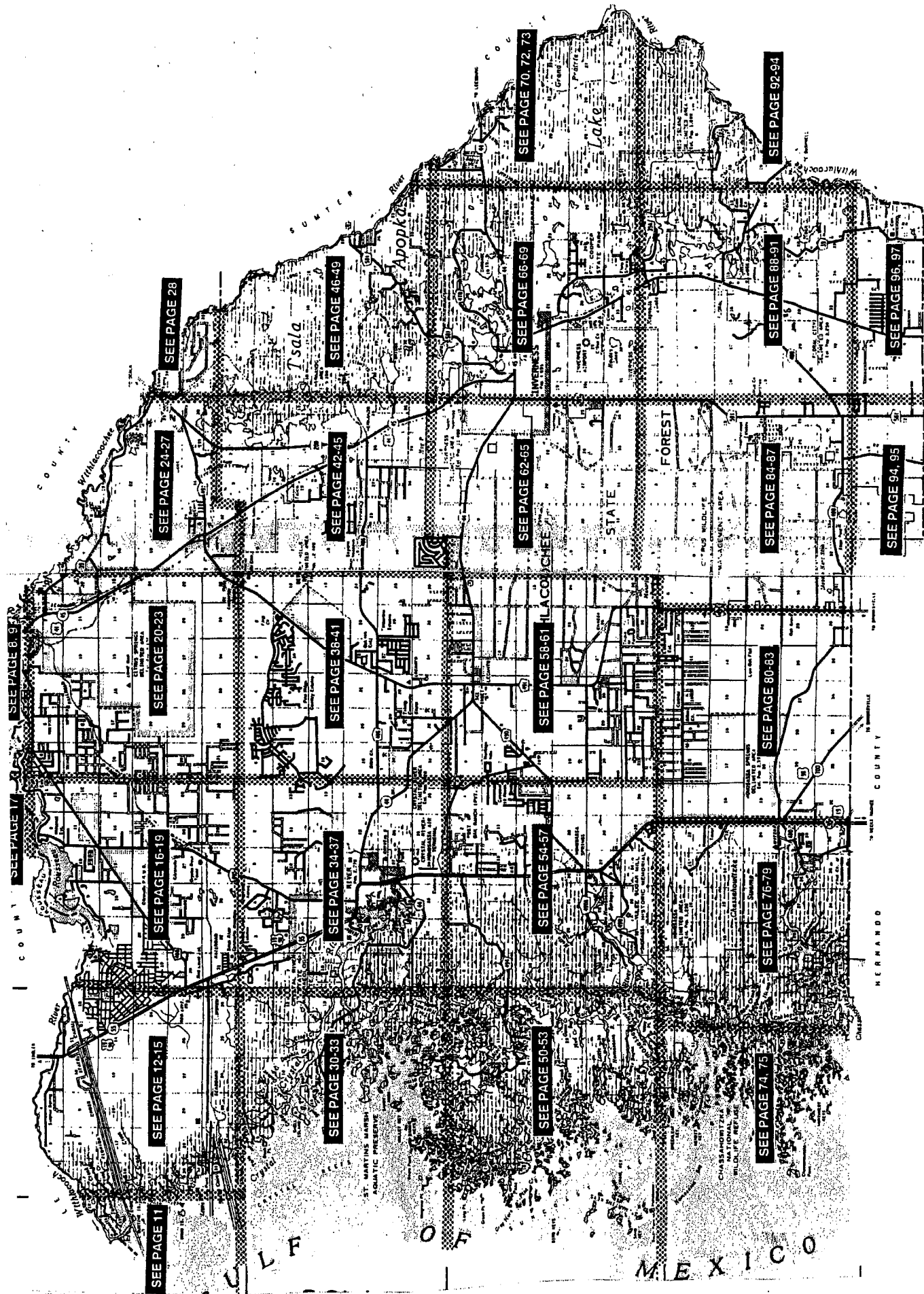
SEE PAGE 92-94

SEE PAGE 96-97

SEE PAGE 94, 95

**SOUTHWEST QUADRANT  
CITRUS COUNTY, FLORIDA**

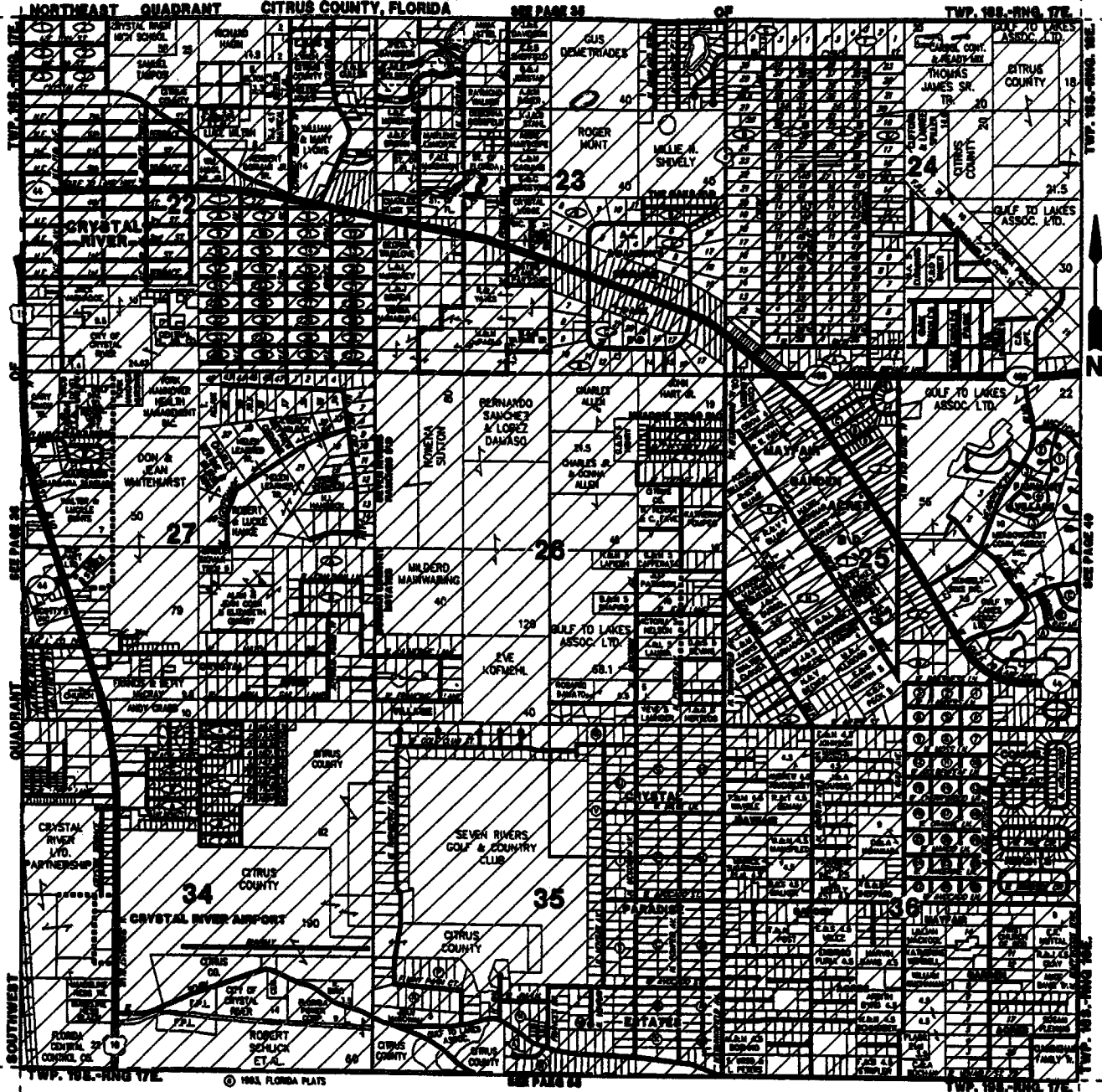
**PROGRESS ENERGY**





TWP. 18S.-RNG. 17E.

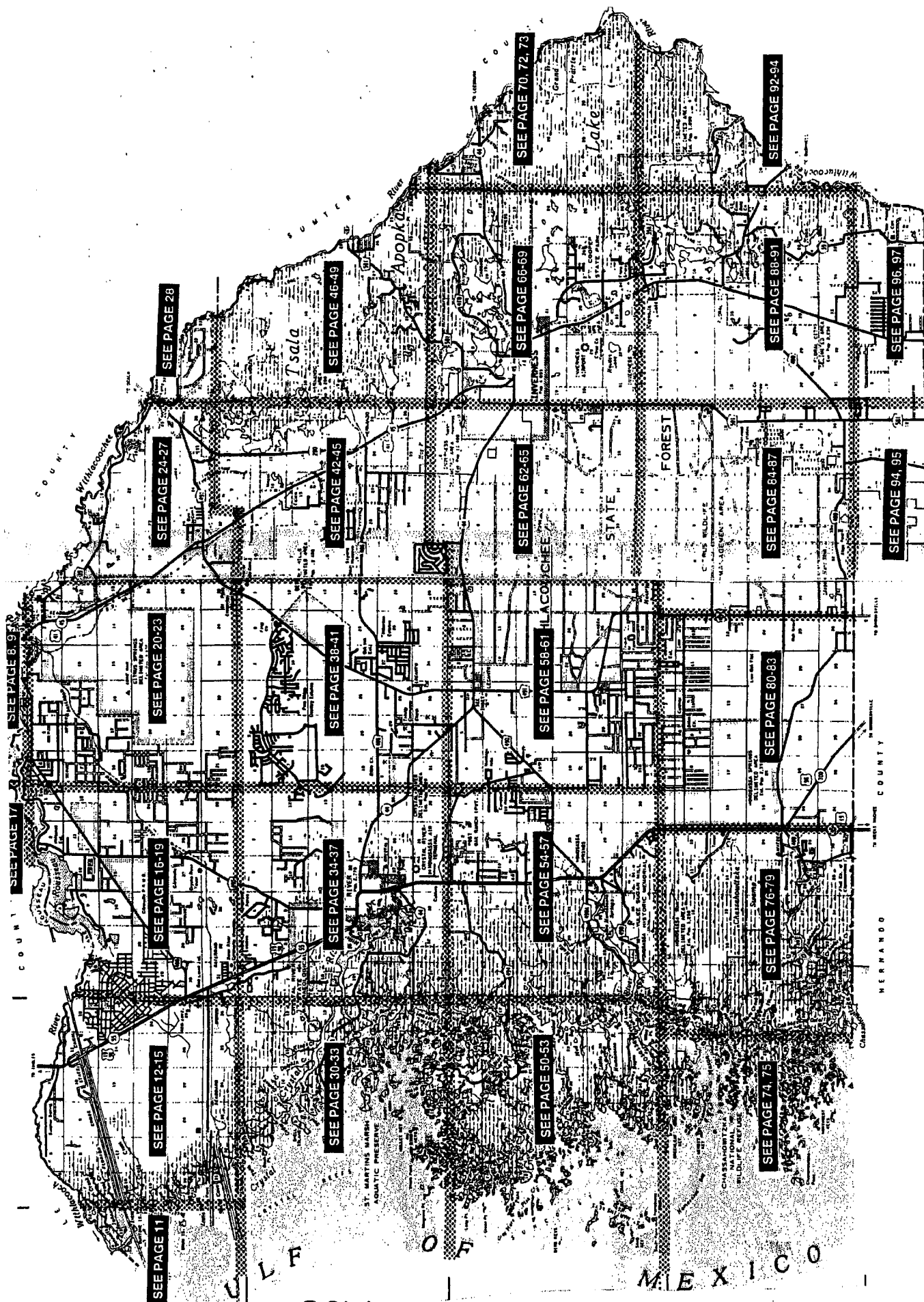
SOUTHEAST QUADRANT  
CITRUS COUNTY, FLORIDA



WITHLACOOCHEE RIVER ELECTRIC

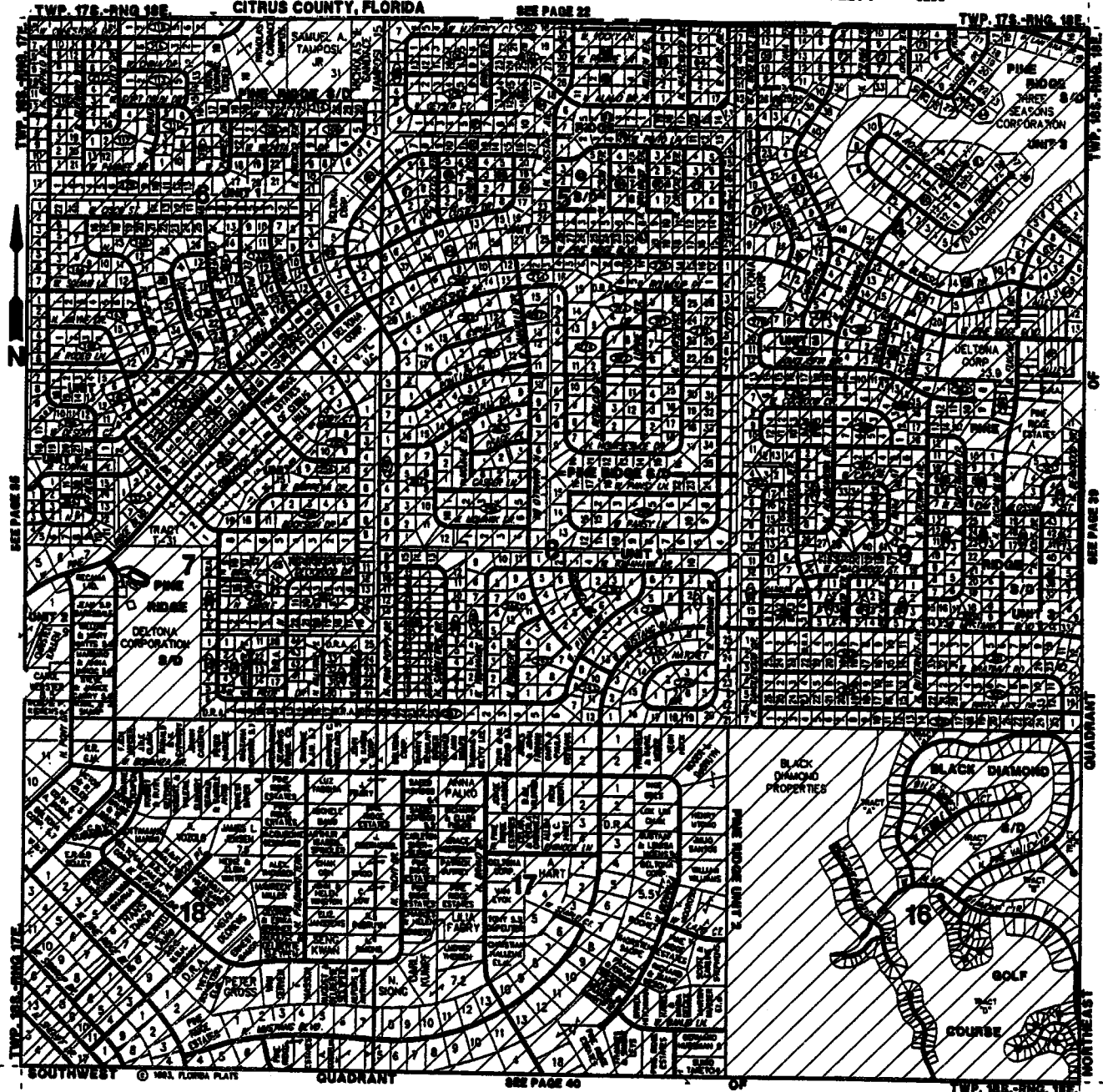
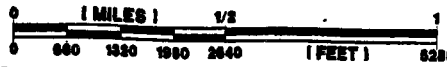


PROGRESS ENERGY



**TWP. 18S.-RNG. 18E.**

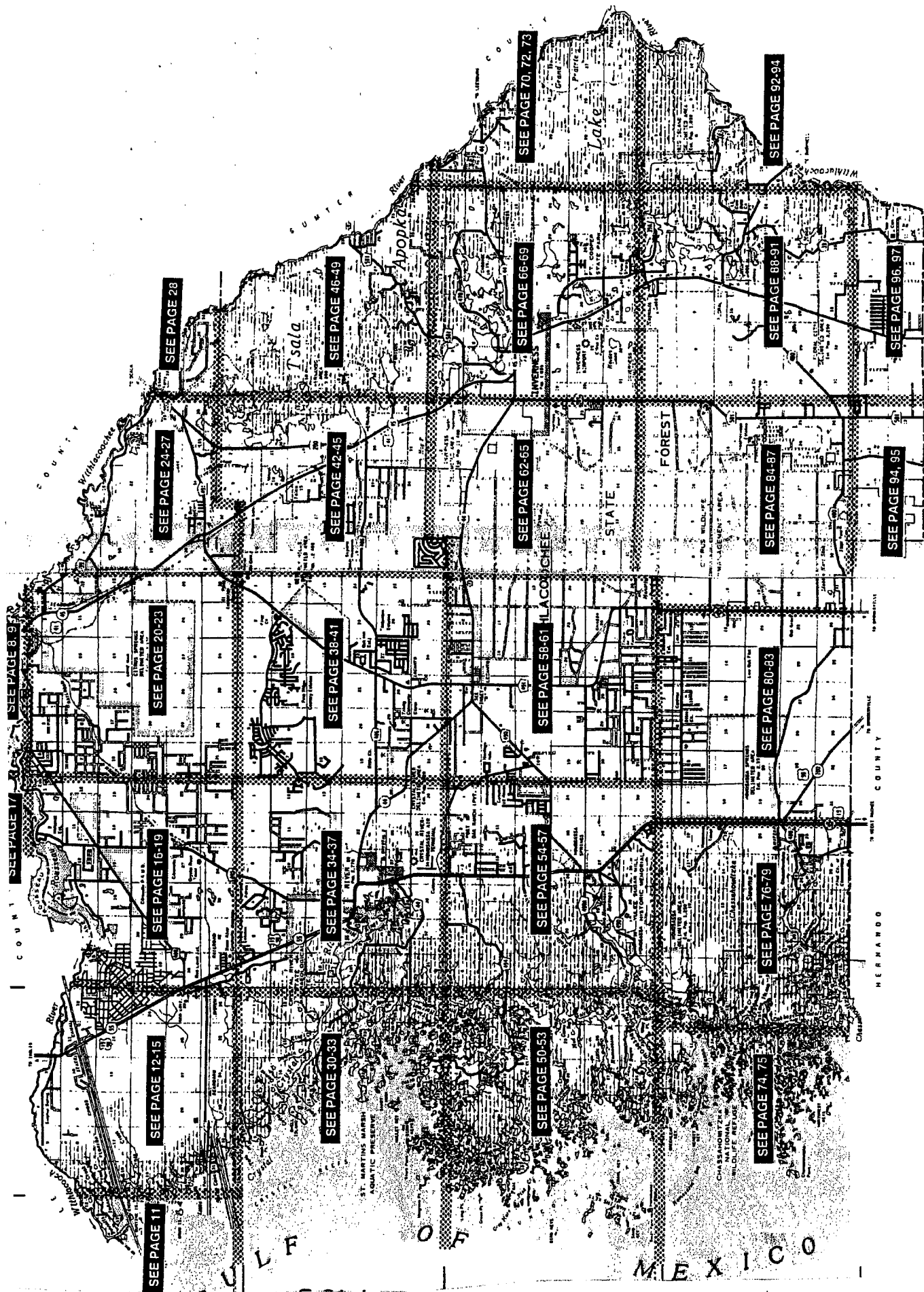
**NORTHWEST QUADRANT  
CITRUS COUNTY, FLORIDA**



**WITHLACOOCHEE RIVER ELECTRIC**

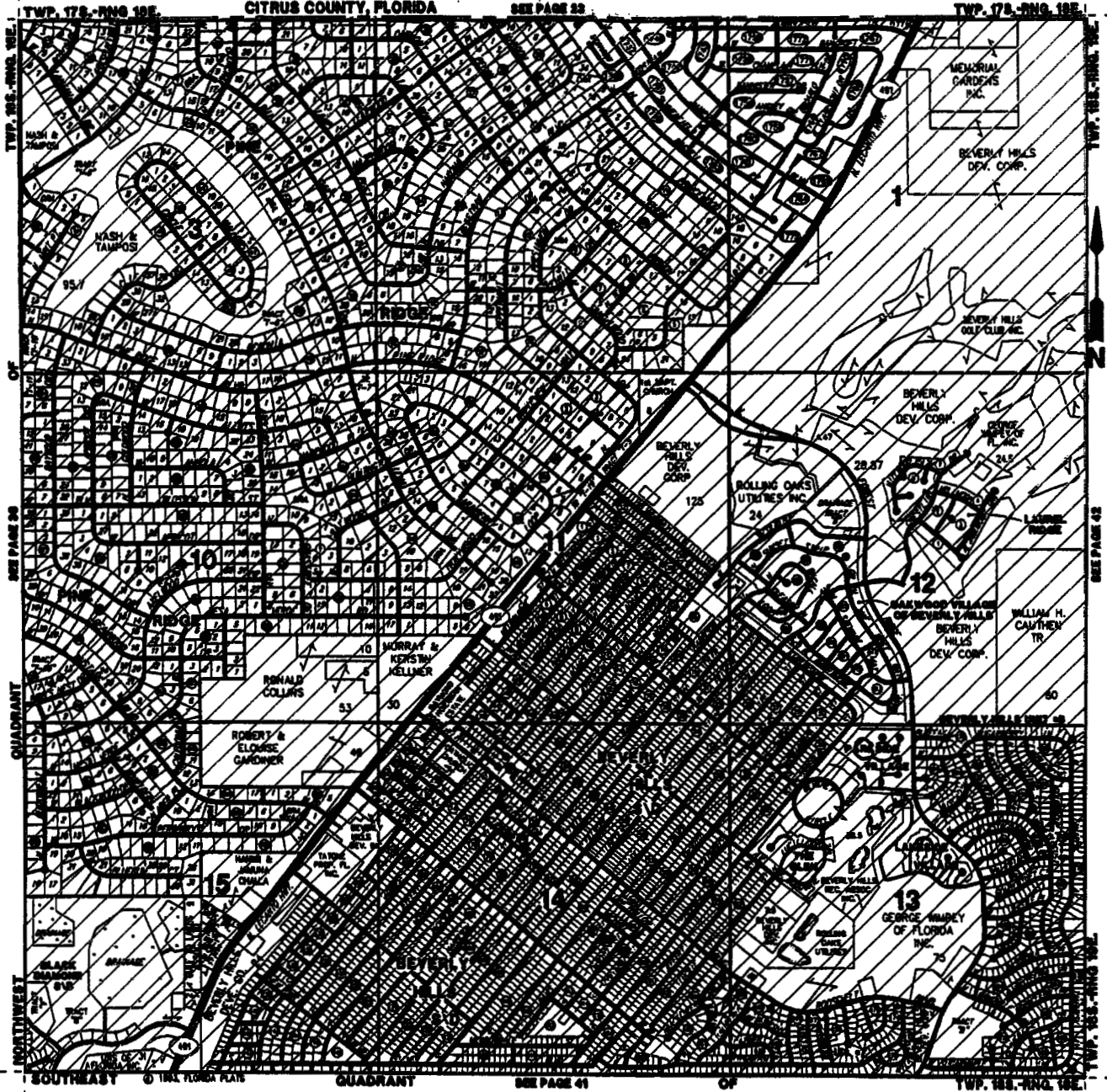


**PROGRESS ENERGY**



**TWP. 18S.-RNG. 18E.**

**NORTHEAST QUADRANT  
CITRUS COUNTY, FLORIDA**



**WITHLACOOCHEE RIVER ELECTRIC**



**PROGRESS ENERGY**


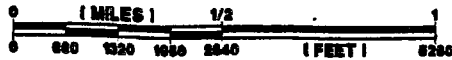




**TWP. 18S.-RNG. 18E.**

**SOUTHWEST QUADRANT  
CITRUS COUNTY, FLORIDA**

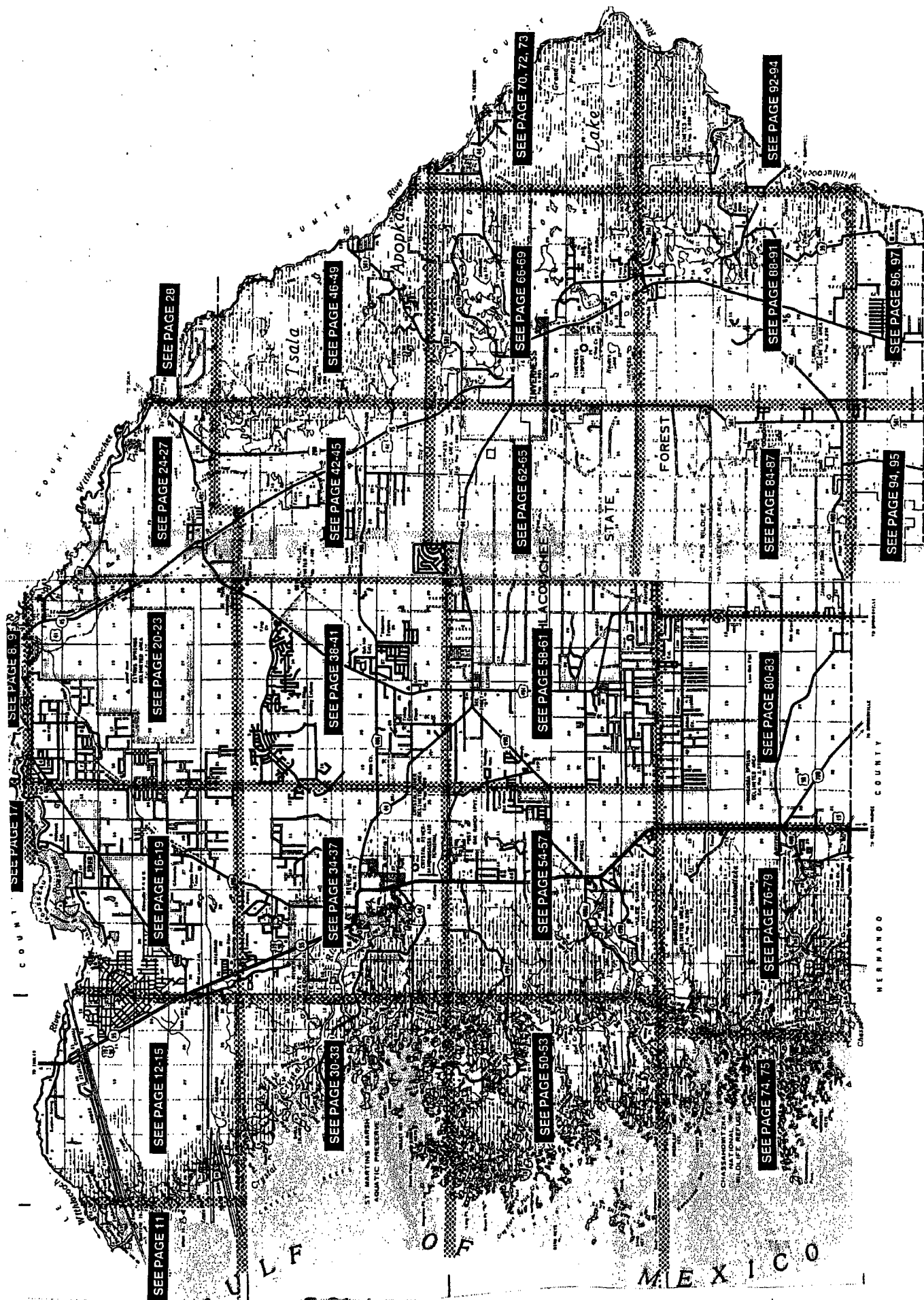
SEE PAGE 58



**WITHLACOOCHEE RIVER ELECTRIC**



**PROGRESS ENERGY**

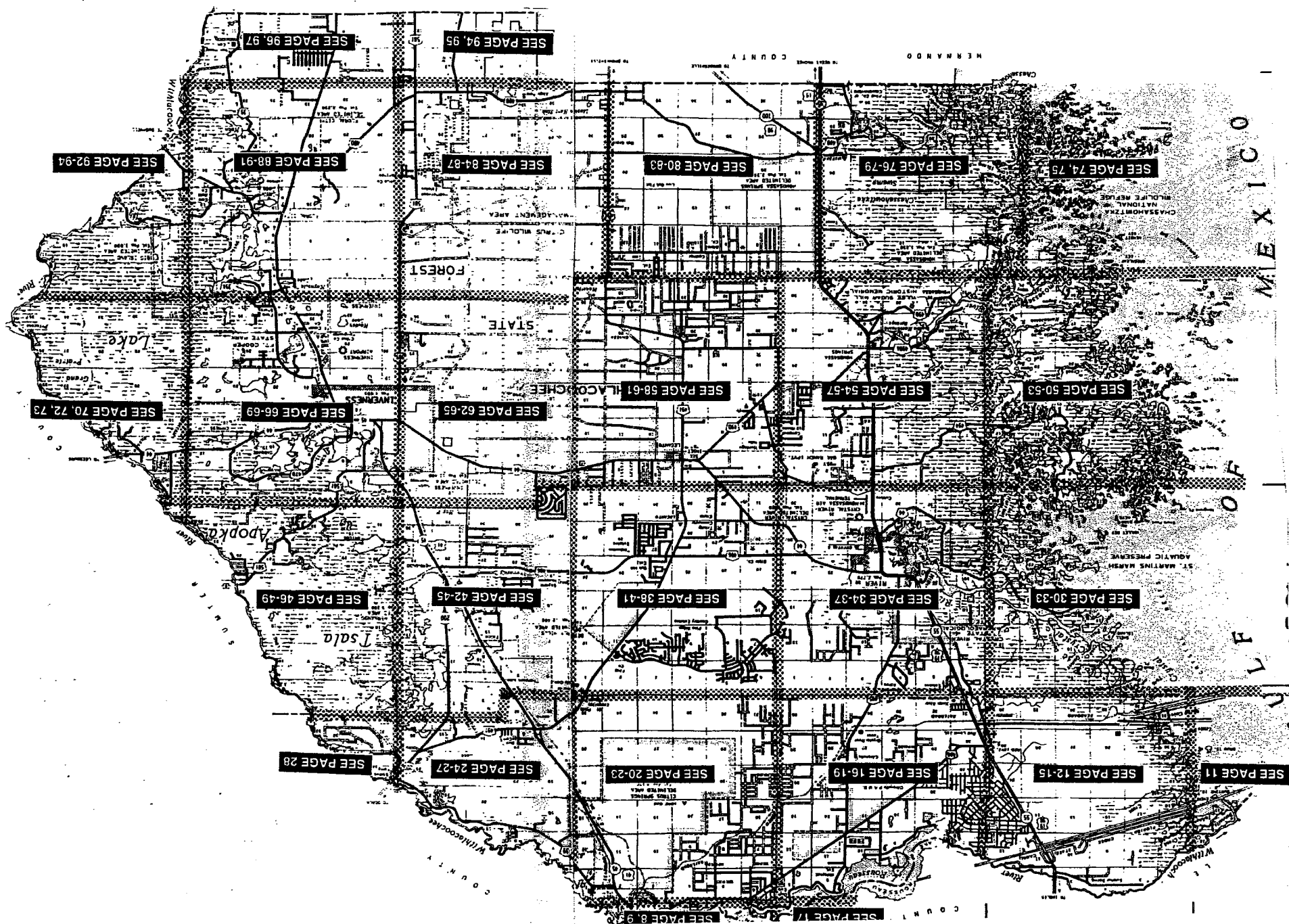




**CITRUS COUNTY, FLORIDA**

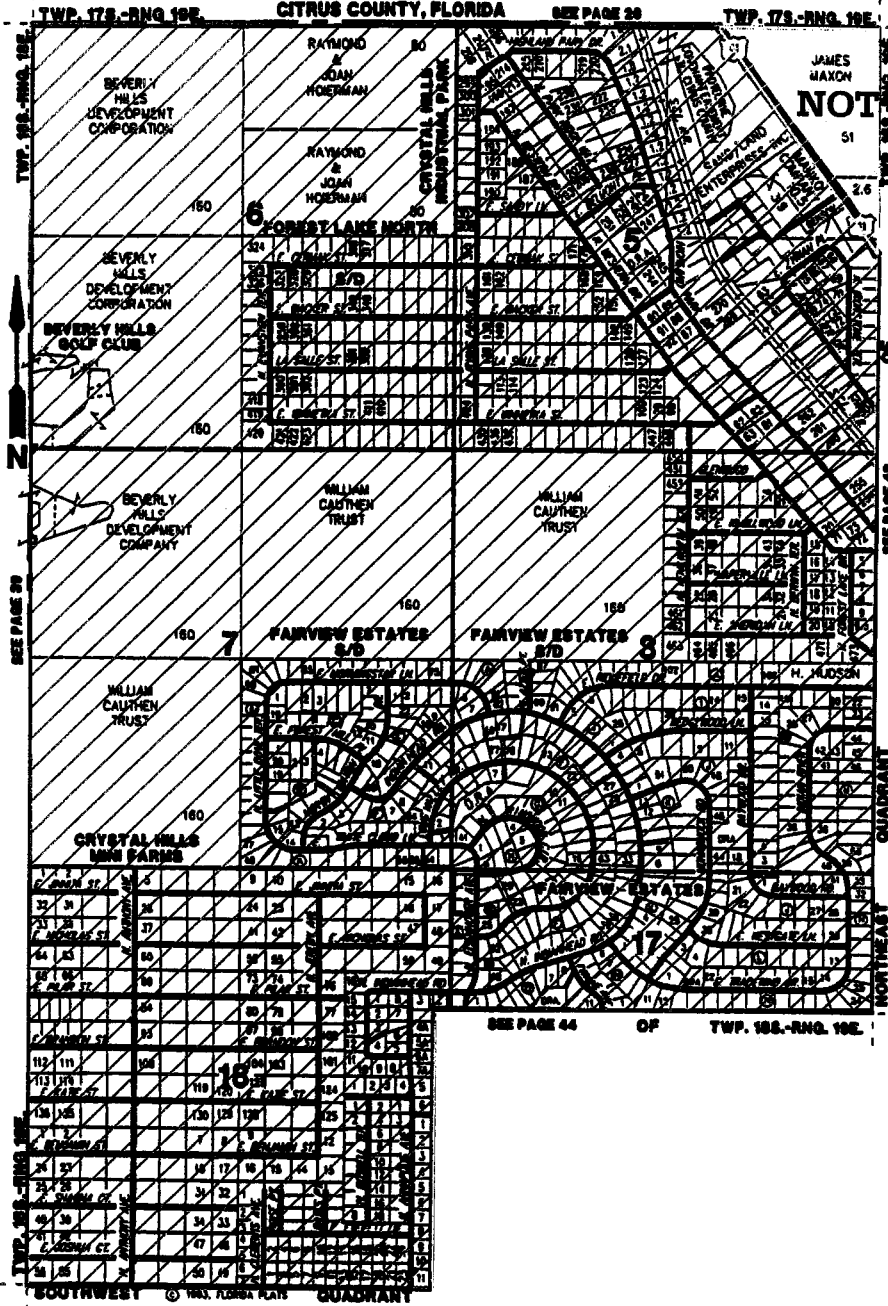
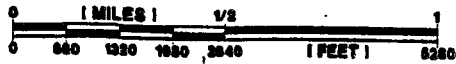
**SEE PAGE 30**





**TWP. 18S.-RNG. 19E.**

**NORTHWEST QUADRANT  
CITRUS COUNTY, FLORIDA**



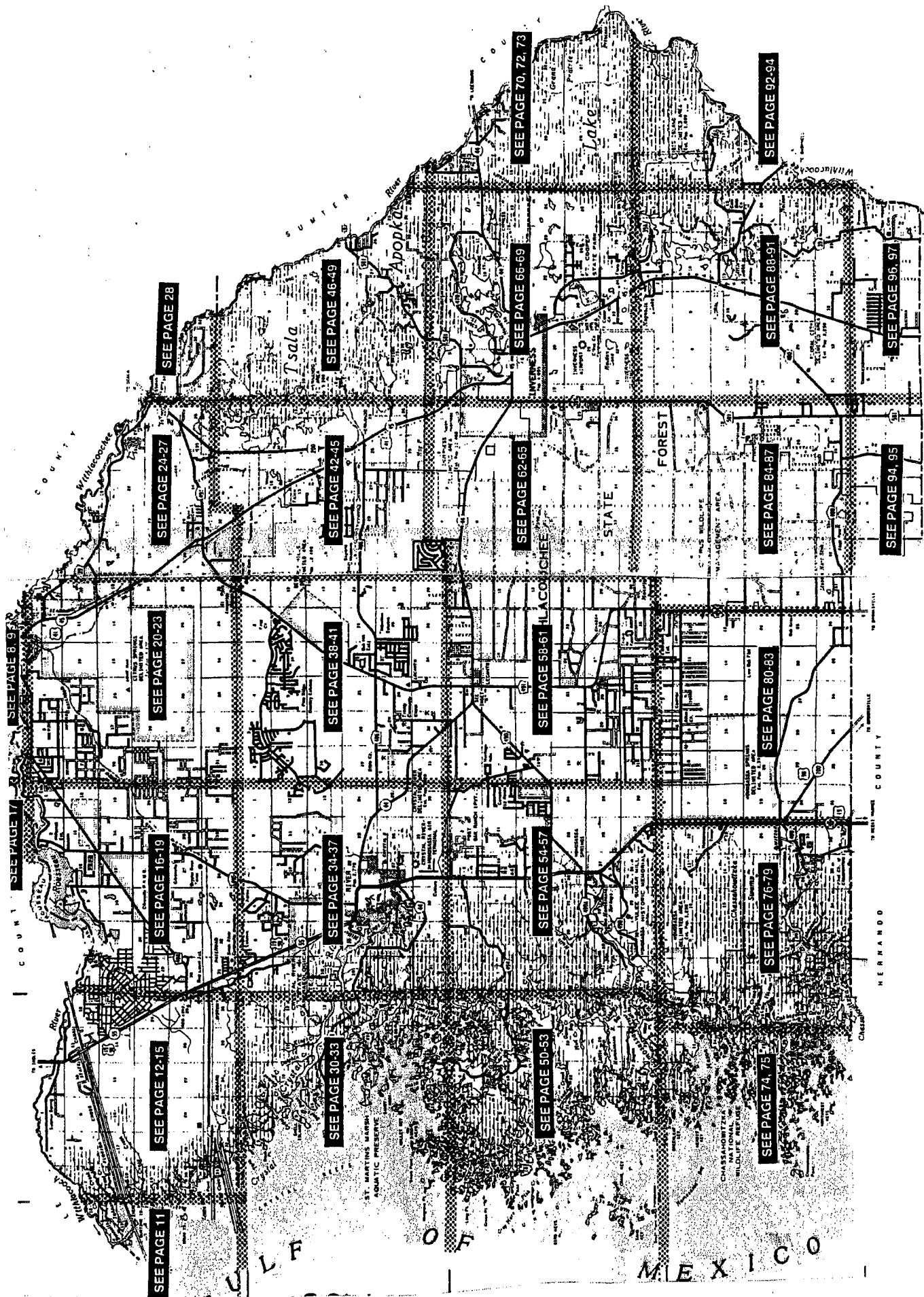
**NOT PART OF THIS AGREEMENT**



**WITHLACOOCHEE RIVER ELECTRIC**

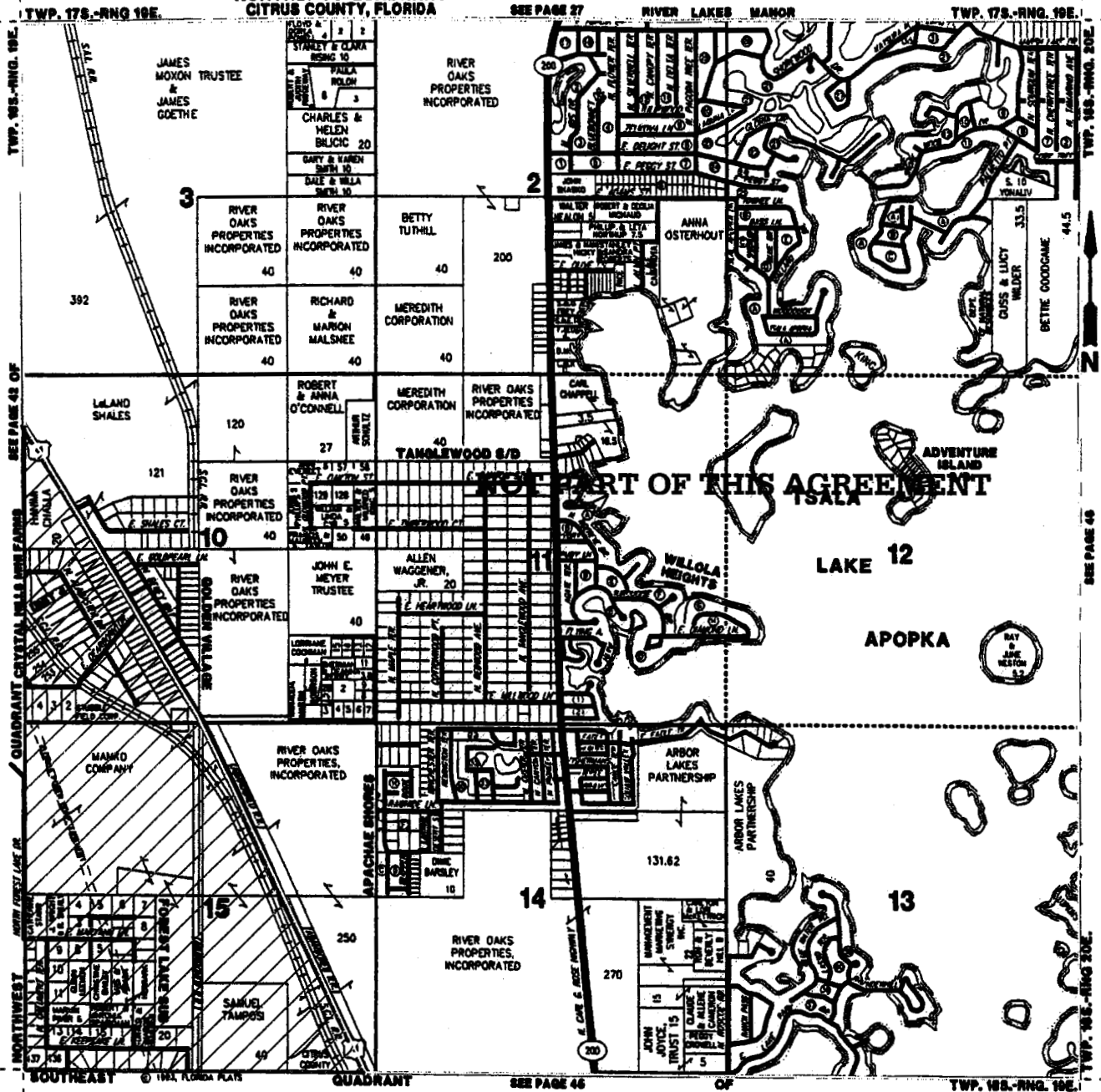
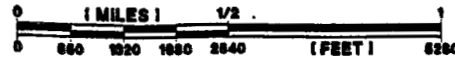


**PROGRESS ENERGY**



# TWP. 18S.-RNG. 19E.

NORTHEAST QUADRANT  
CITRUS COUNTY, FLORIDA

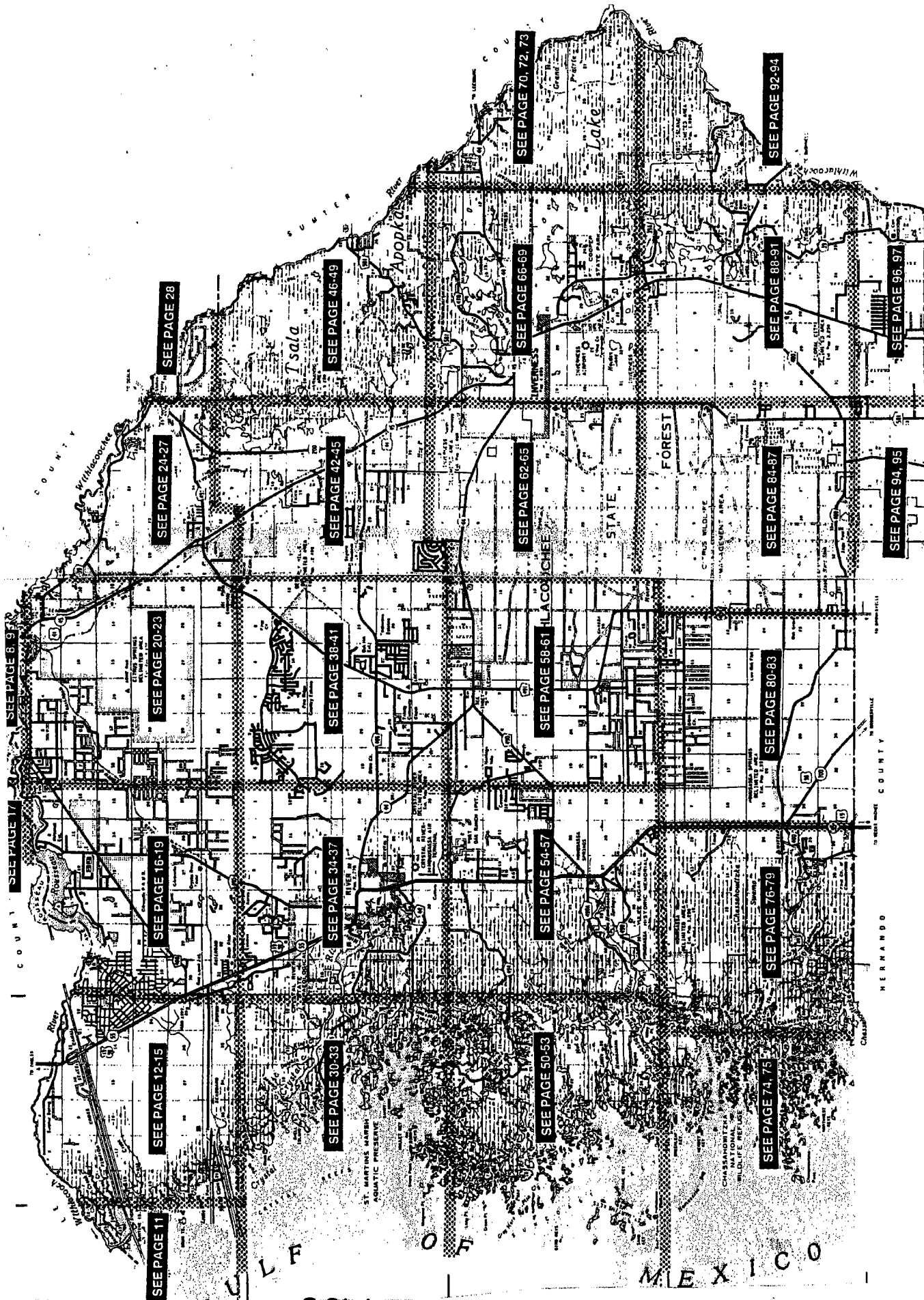


WITHLACOOCHEE RIVER ELECTRIC



PROGRESS ENERGY



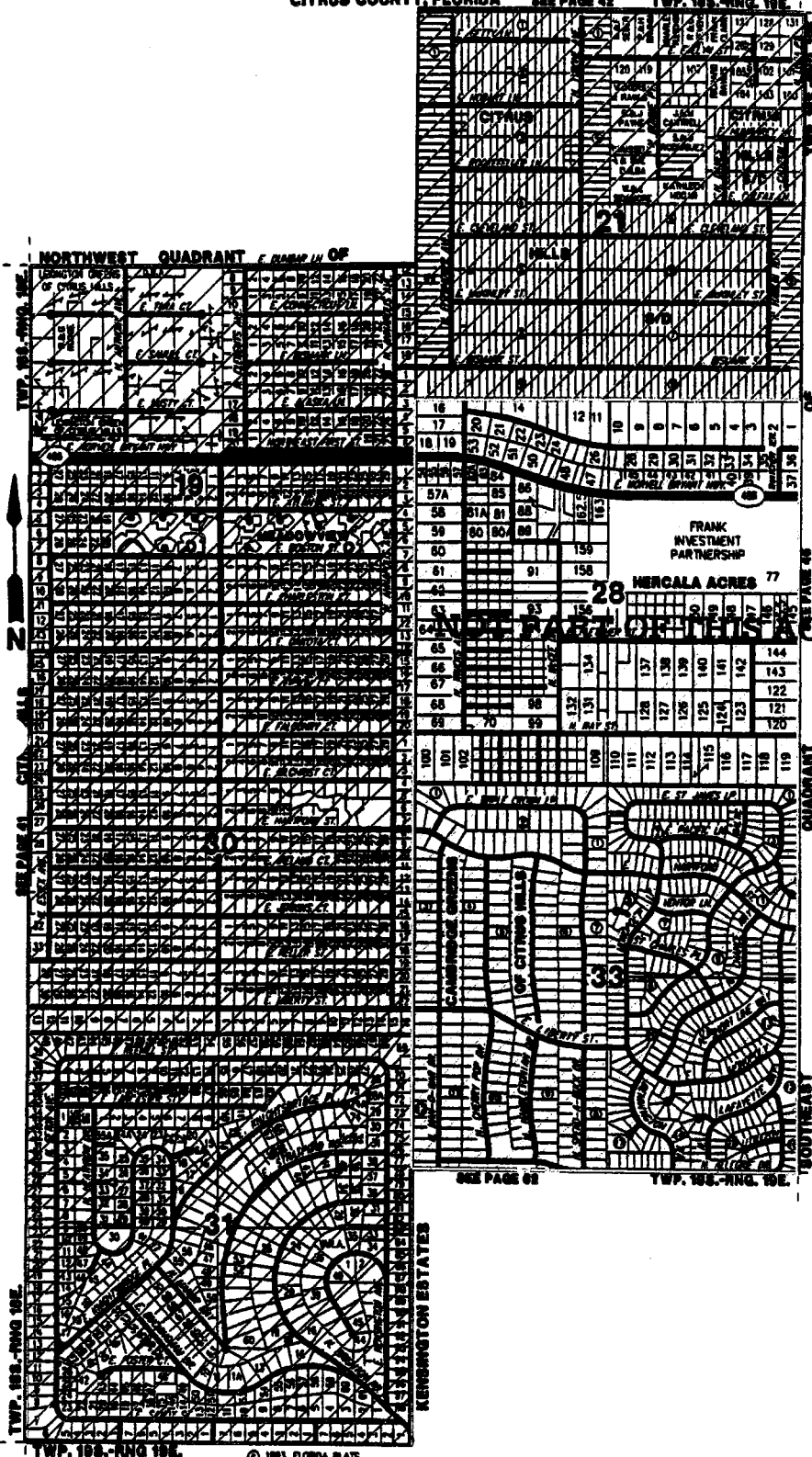



**TWP. 18S.-RNG. 19E.**

**SOUTHWEST QUADRANT**  
CITRUS COUNTY, FLORIDA

SEE PAGE 42

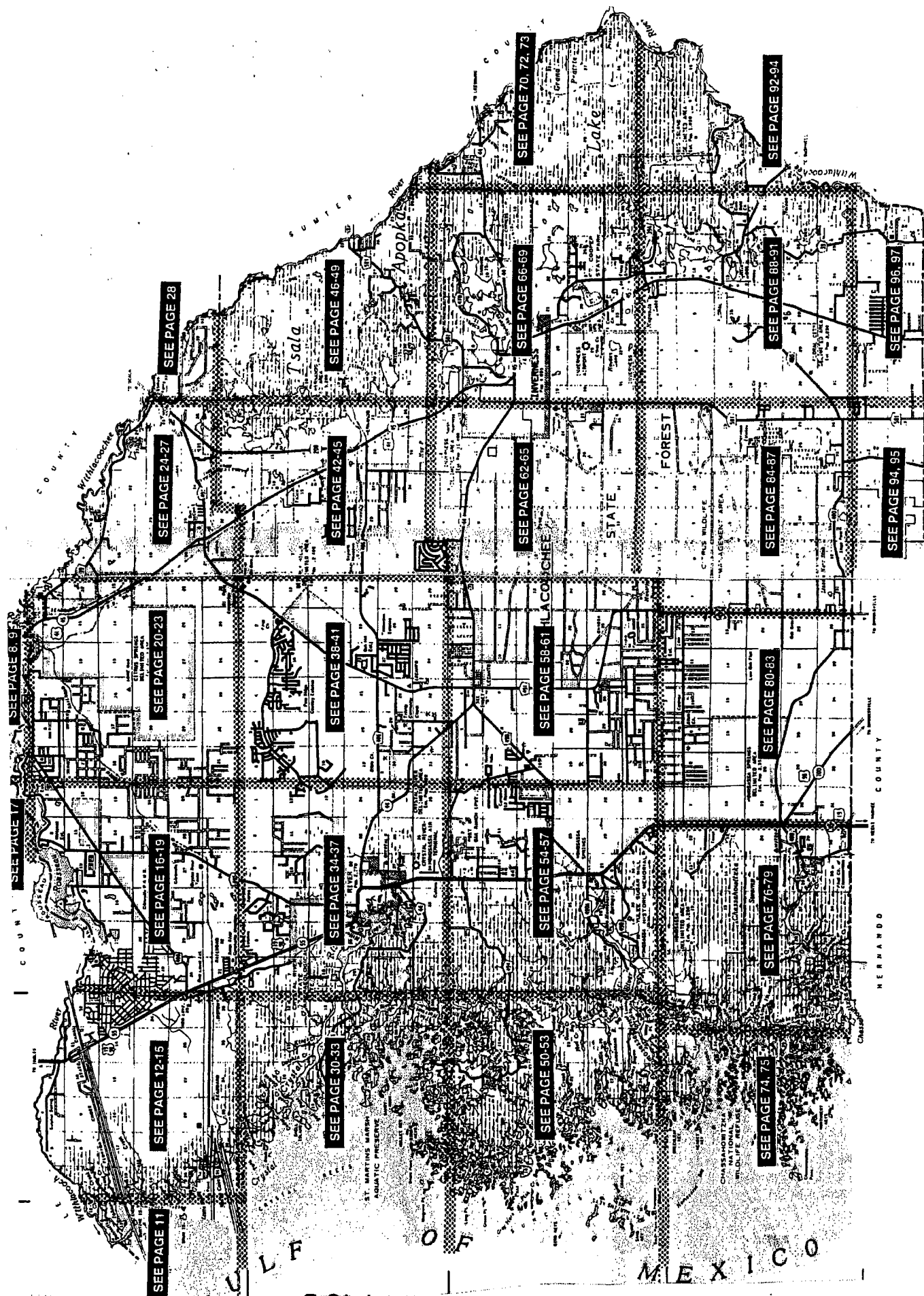
TWP. 18S.-RNG. 19E.



**WITHLACOOCHIEE RIVER ELECTRIC**



**PROGRESS ENERGY**





**TWP. 18S.-RNG. 19E.**

**SOUTHEAST QUADRANT  
COTRUS COUNTY, FLORIDA**

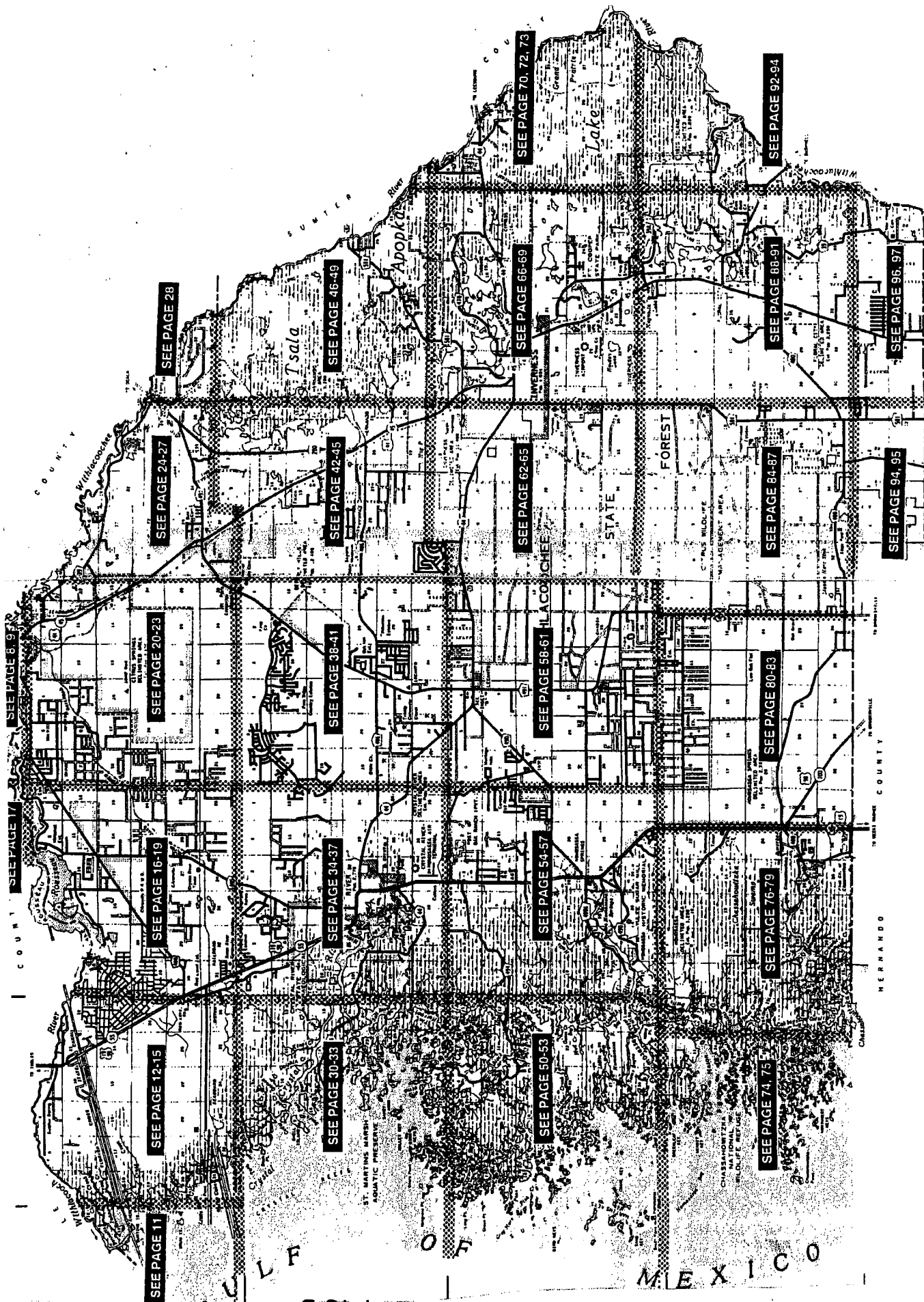
0 1/2 1  
880 1320 1880 2840 (FEET) 6280



**WITHLACOOCHIE RIVER ELECTRIC**



**PROGRESS ENERGY**



SEE PAGE 11

SEE PAGE 12-15

SEE PAGE 16-19

SEE PAGE 20-23

SEE PAGE 24-27

SEE PAGE 28

SEE PAGE 30-33

SEE PAGE 34-37

SEE PAGE 38-41

SEE PAGE 42-45

SEE PAGE 46-49

SEE PAGE 50-53

SEE PAGE 54-57

SEE PAGE 58-61

SEE PAGE 62-65

SEE PAGE 66-69

SEE PAGE 70-72-73

SEE PAGE 74-75

SEE PAGE 76-79

SEE PAGE 80-83

SEE PAGE 84-87

SEE PAGE 88-91

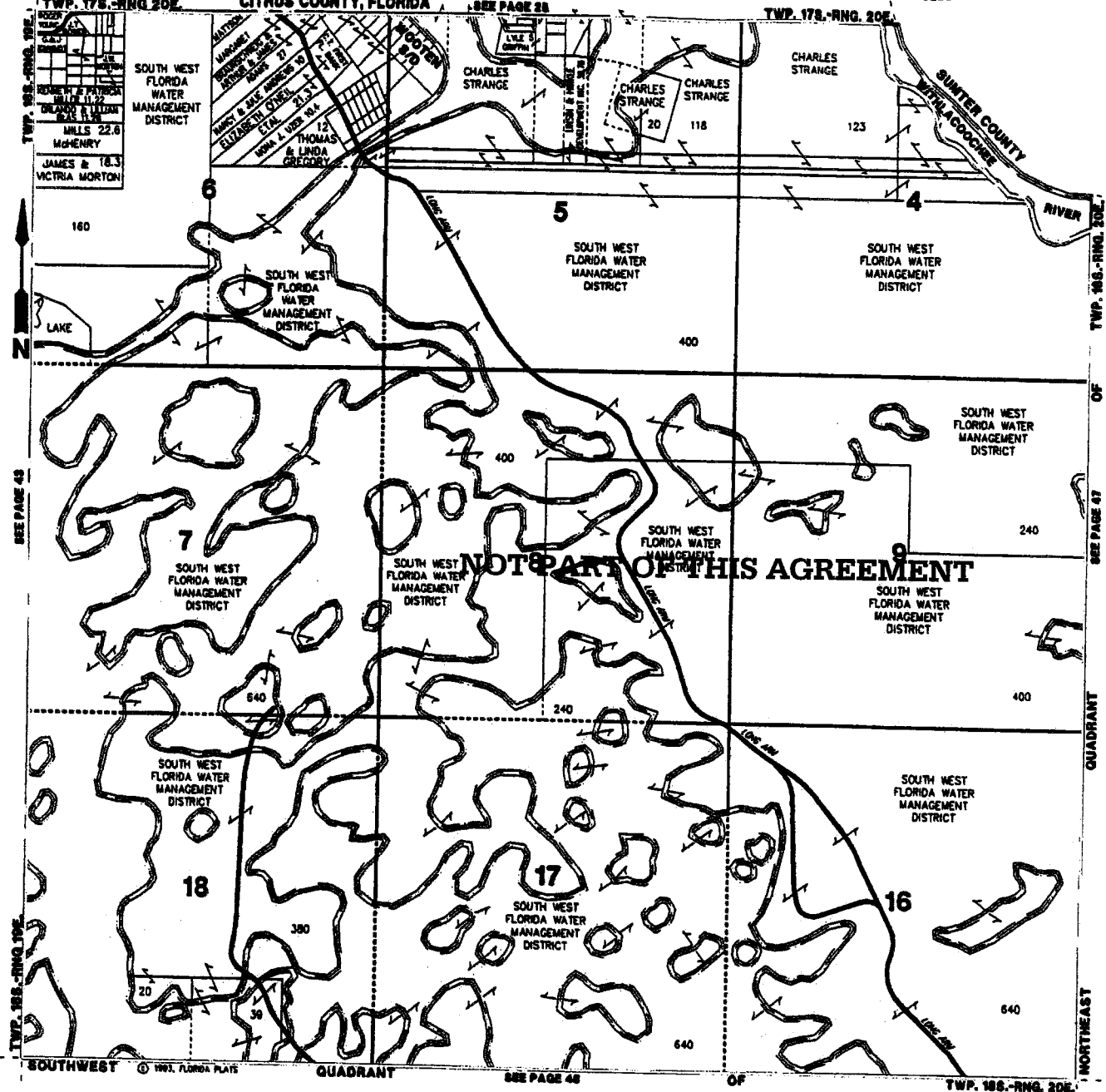
SEE PAGE 92-94

SEE PAGE 96-97

SEE PAGE 94, 95

# TWP. 18S.-RNG. 20E.

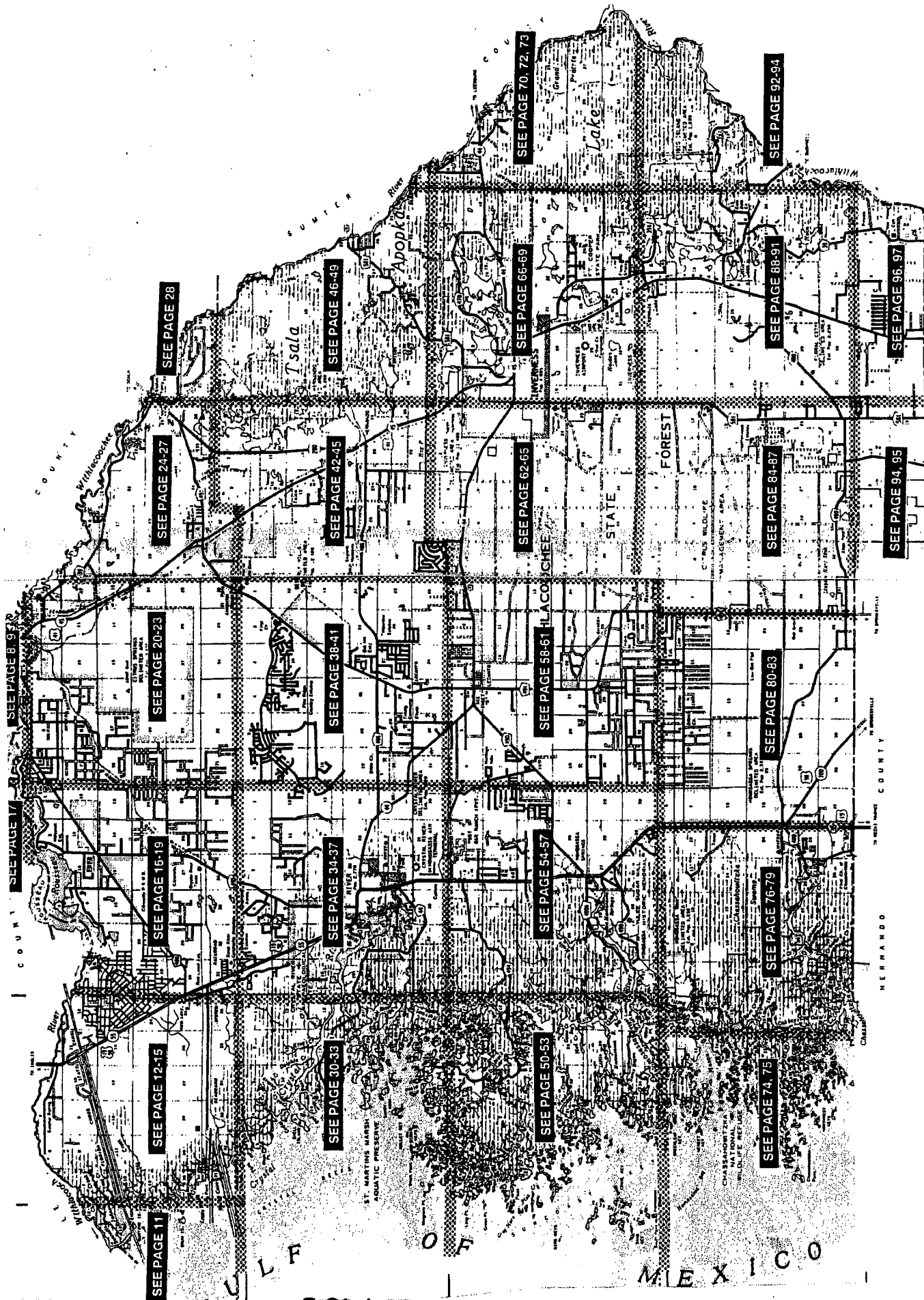
NORTHWEST QUADRANT  
CITRUS COUNTY, FLORIDA



WITHLACOOCHEE RIVER ELECTRIC

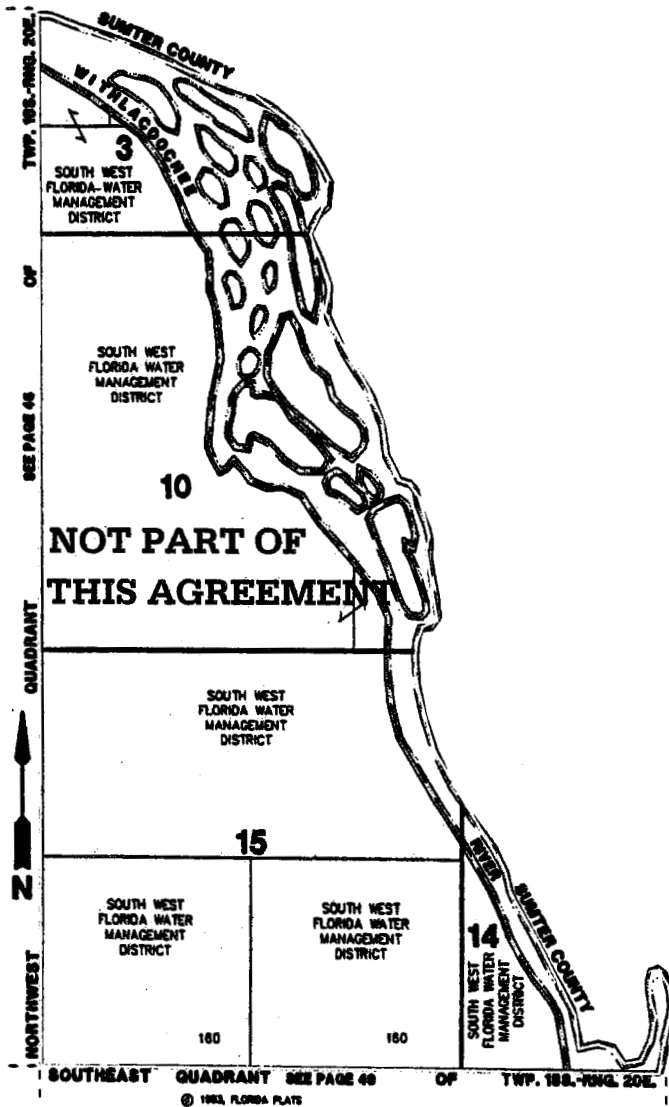
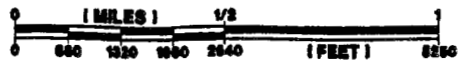


PROGRESS ENERGY



**TWP. 18S.-RNG. 20E.**

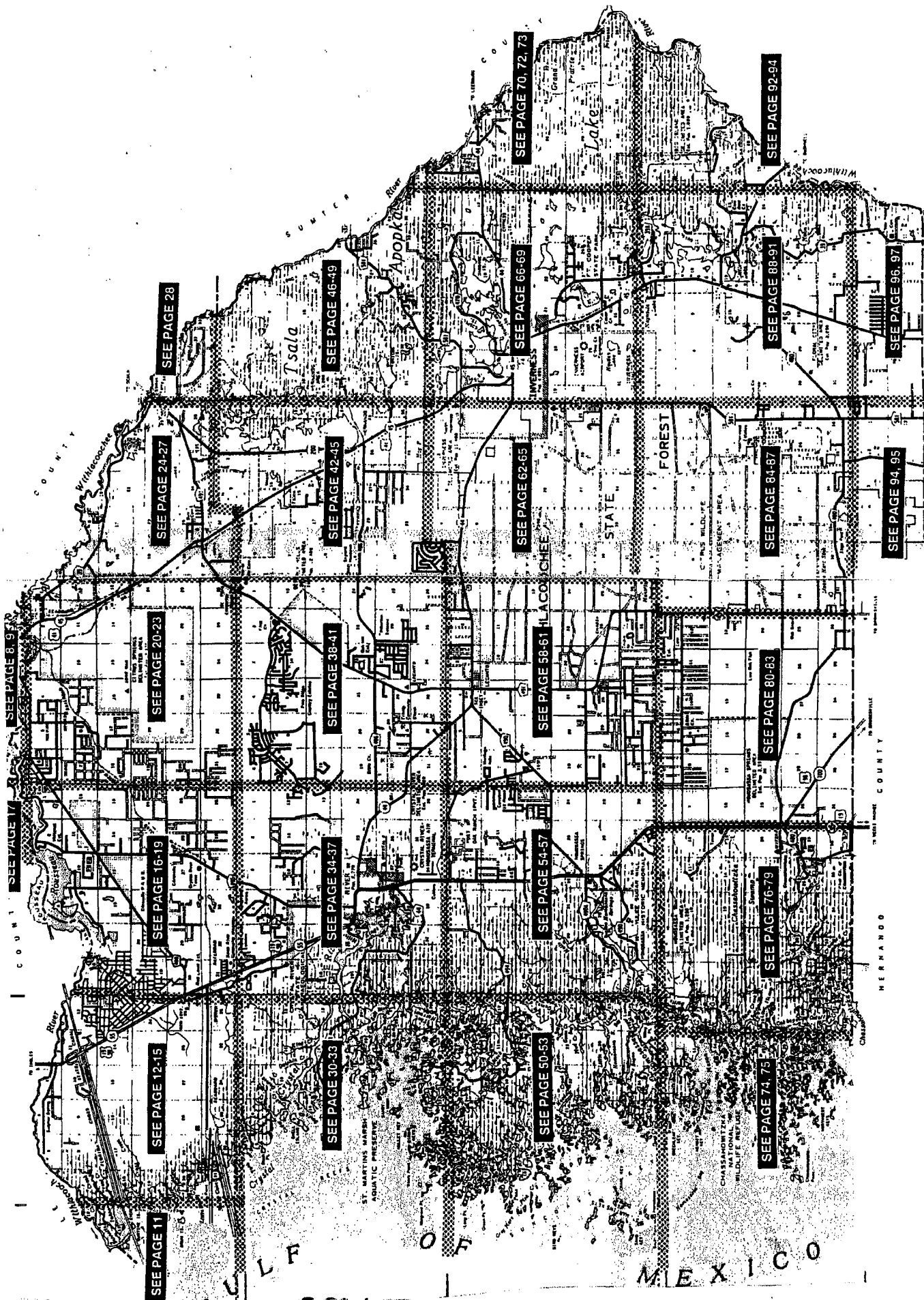
**NORTHEAST QUADRANT  
CITRUS COUNTY, FLORIDA**



**WITHLACOOCHEE RIVER ELECTRIC**



**PROGRESS ENERGY**



SEE PAGE 11

SEE PAGE 12-15

SEE PAGE 16-19

SEE PAGE 20-23

SEE PAGE 24-27

SEE PAGE 28

SEE PAGE 30-33

SEE PAGE 34-37

SEE PAGE 38-41

SEE PAGE 42-45

SEE PAGE 46-49

SEE PAGE 50-53

SEE PAGE 54-57

SEE PAGE 58-61

SEE PAGE 62-65

SEE PAGE 66-69

SEE PAGE 70, 72, 73

SEE PAGE 74, 75

SEE PAGE 76-79

SEE PAGE 80-83

SEE PAGE 84-87

SEE PAGE 88-91

SEE PAGE 92-94

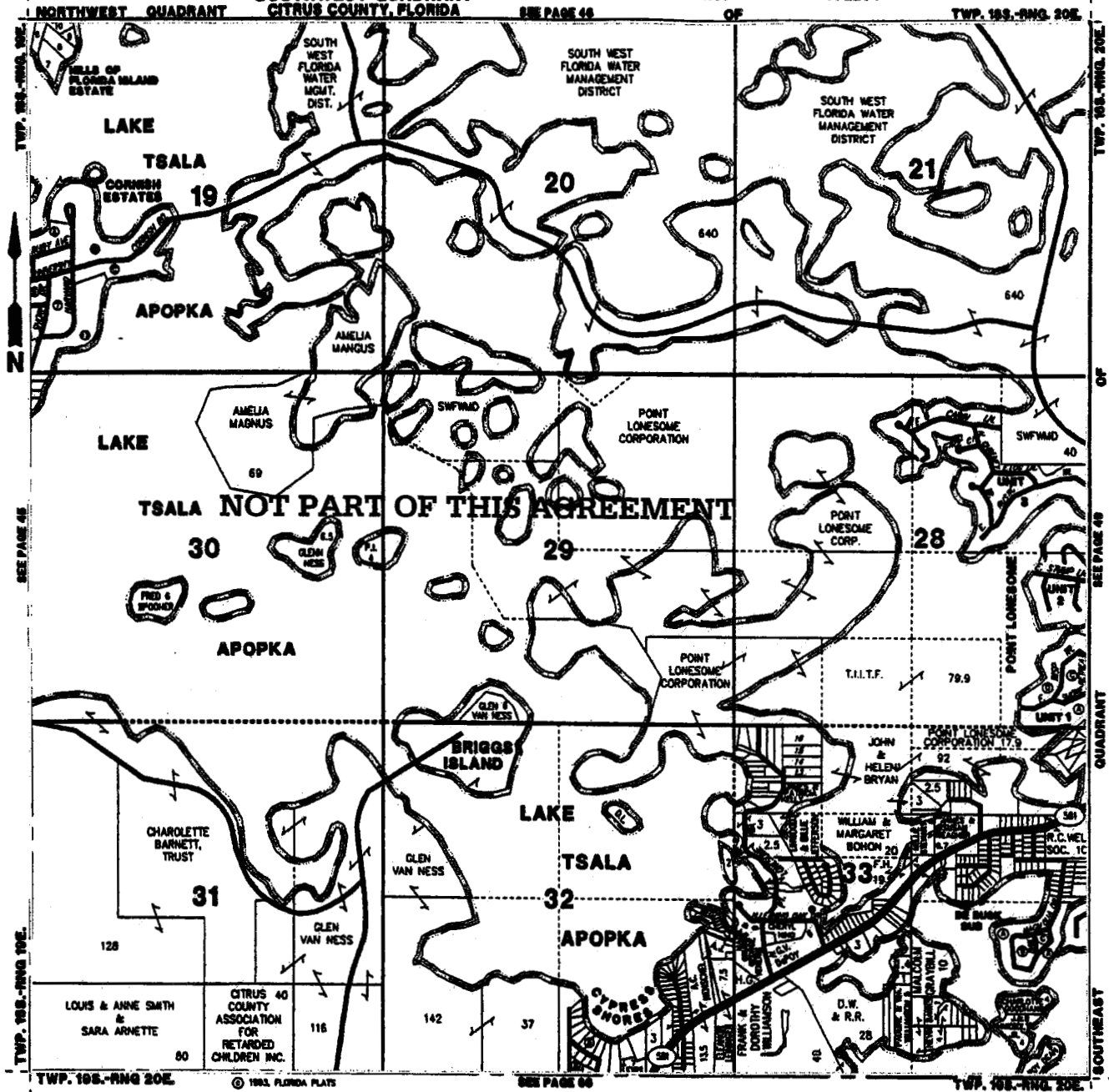
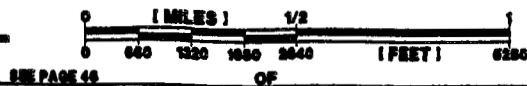
SEE PAGE 96, 97

SEE PAGE 94, 95



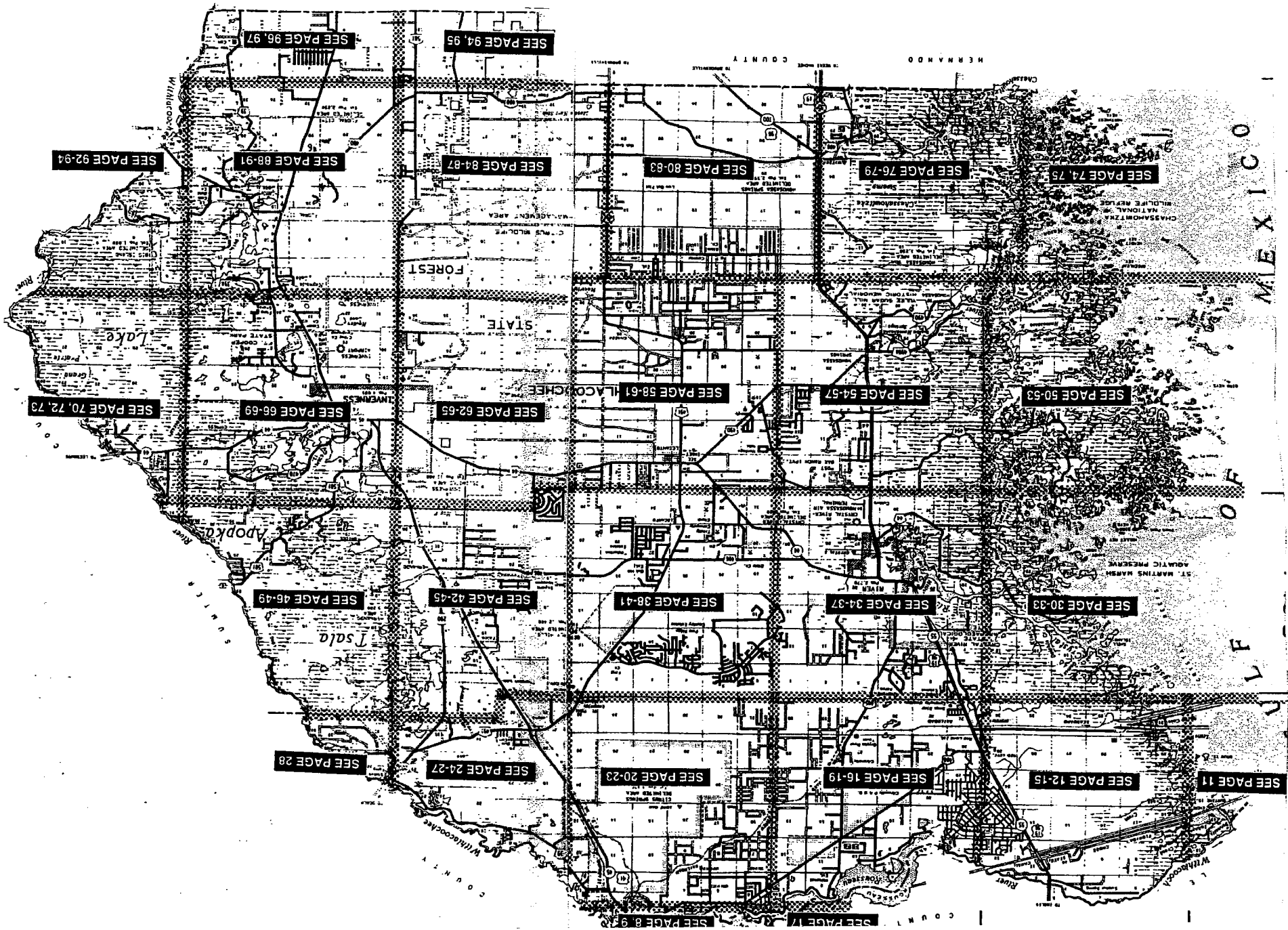
**TWP. 18S.-RNG. 20E.**

**SOUTHWEST QUADRANT  
CITRUS COUNTY, FLORIDA**



 WITHLACOOCHIEE RIVER ELECTRIC

 PROGRESS ENERGY



MEXICO

GULF

SEE PAGE 92-94

SEE PAGE 88-91

SEE PAGE 94-97

SEE PAGE 84-87

SEE PAGE 80-83

SEE PAGE 76-79

SEE PAGE 74-75

SEE PAGE 70, 72, 73

SEE PAGE 66-69

SEE PAGE 62-65

SEE PAGE 58-61

SEE PAGE 54-57

SEE PAGE 50-53

SEE PAGE 46-49

SEE PAGE 42-45

SEE PAGE 38-41

SEE PAGE 34-37

SEE PAGE 30-33

SEE PAGE 28

SEE PAGE 24-27

SEE PAGE 20-23

SEE PAGE 16-19

SEE PAGE 12-15

SEE PAGE 11

SEE PAGE 8-9

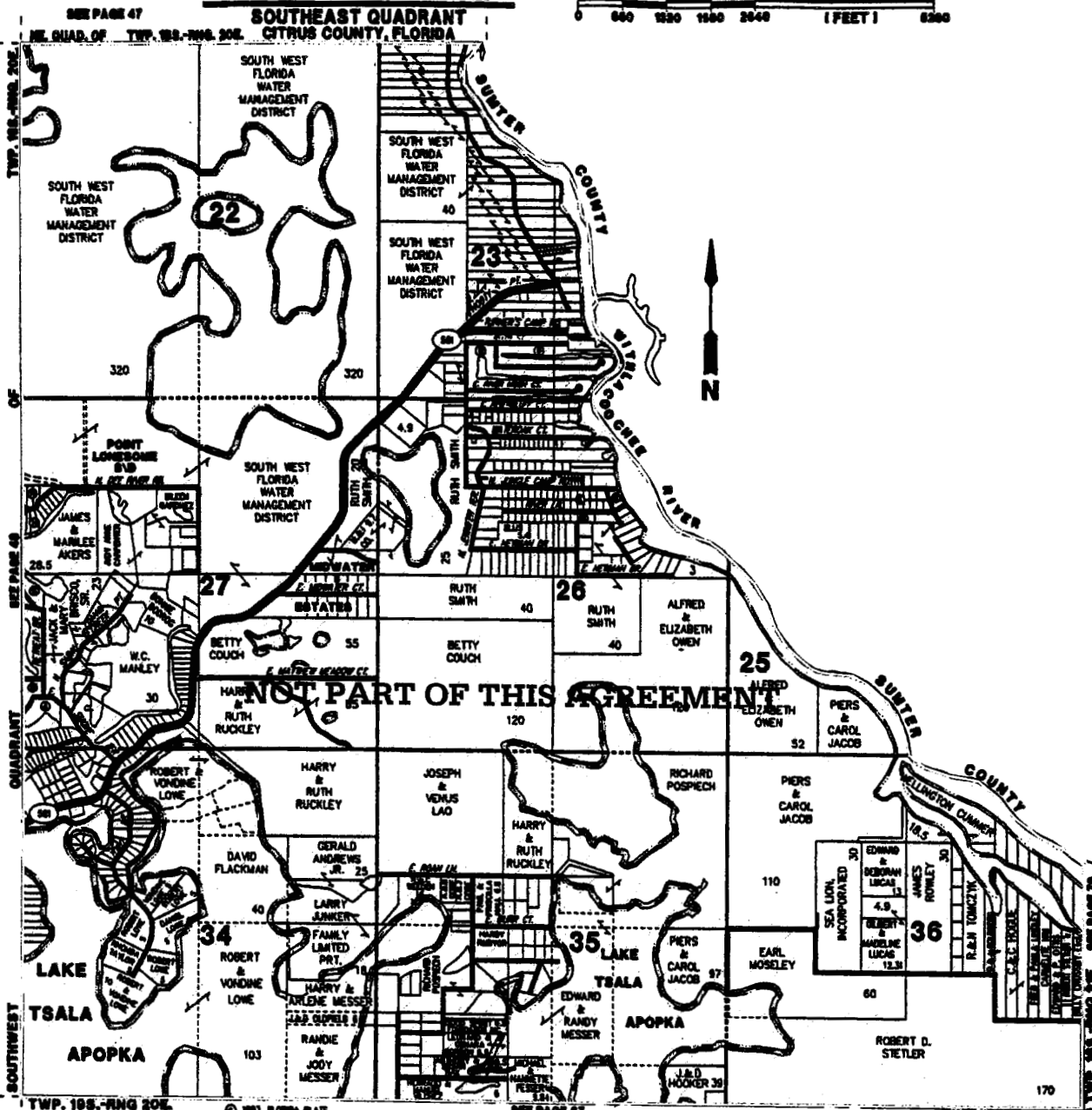
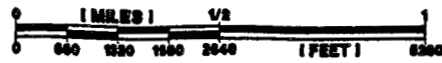
SEE PAGE 17

SEE PAGE 14



**TWP. 18S.-RNG. 20E.**

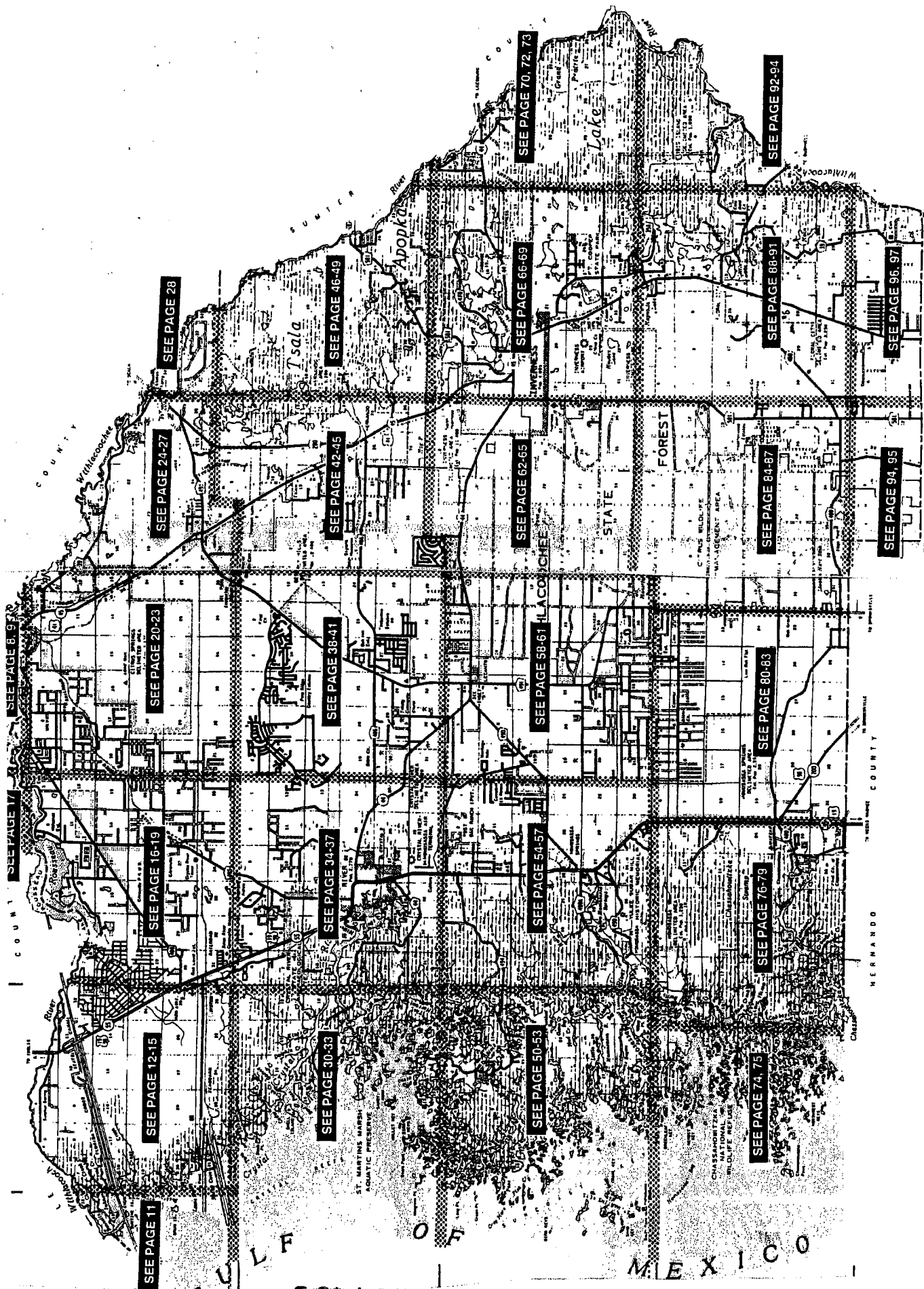
**SOUTHEAST QUADRANT  
CITRUS COUNTY, FLORIDA**



**WITHLACOOCHEE RIVER ELECTRIC**



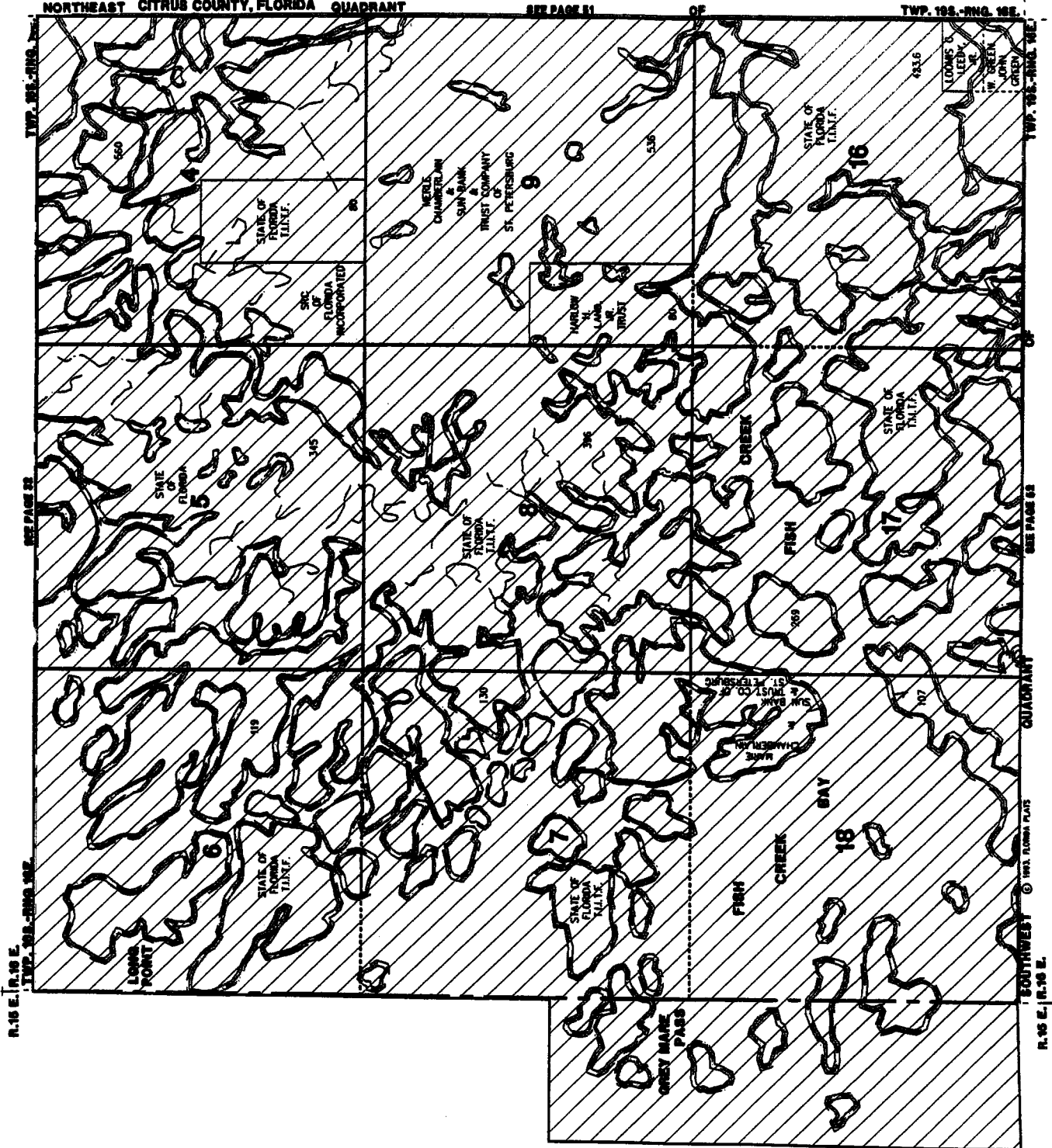

**PROGRESS ENERGY**



**TWP. 19S.-RNG. 16,15E.**

**NORTHWEST QUADRANT**

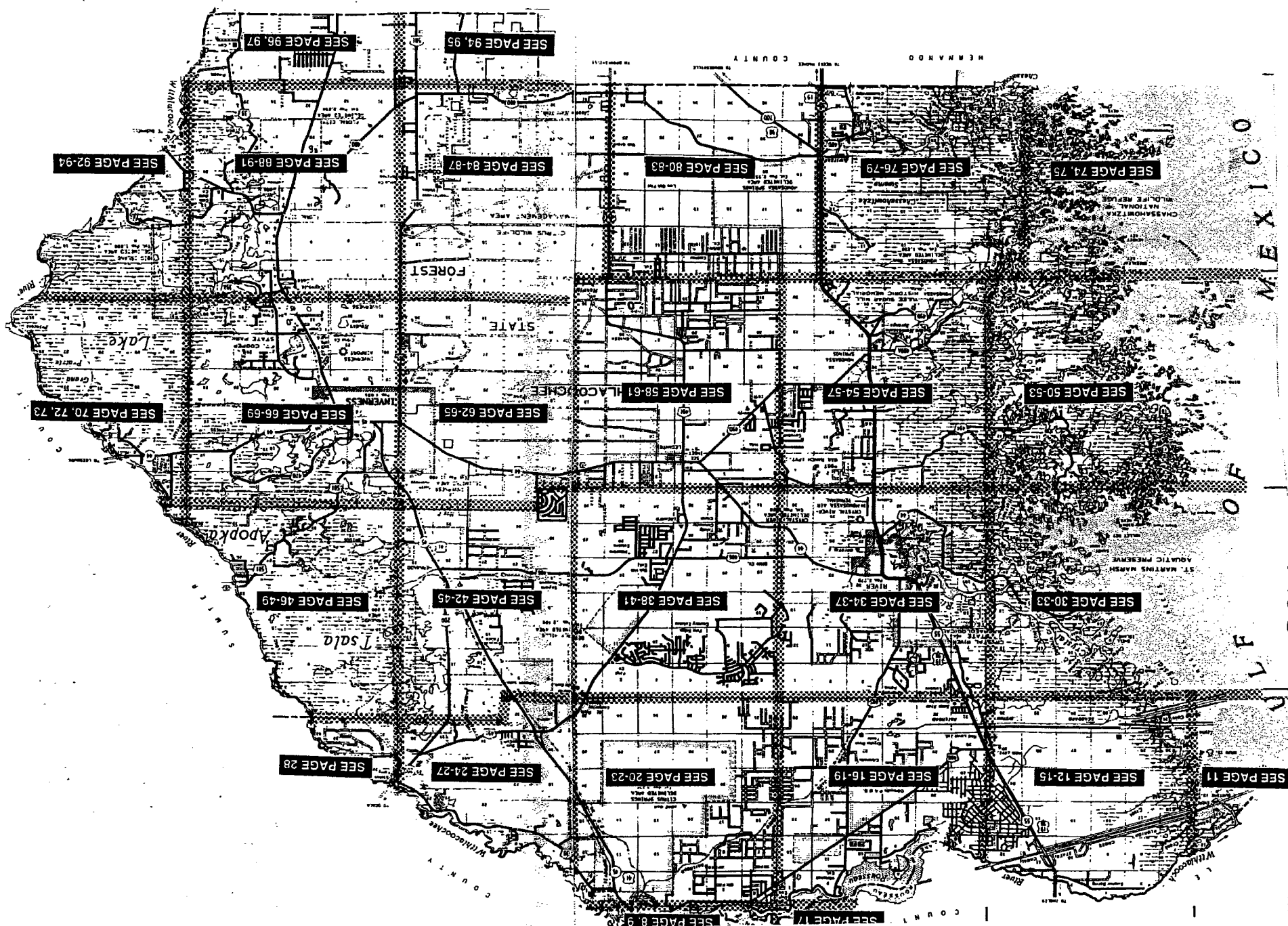
**NORTHEAST CITRUS COUNTY, FLORIDA**



**WITHLACOOCHEE RIVER ELECTRIC**

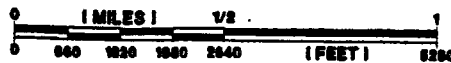


**PROGRESS ENERGY**



**TWP. 19S.-RNG. 16E.**

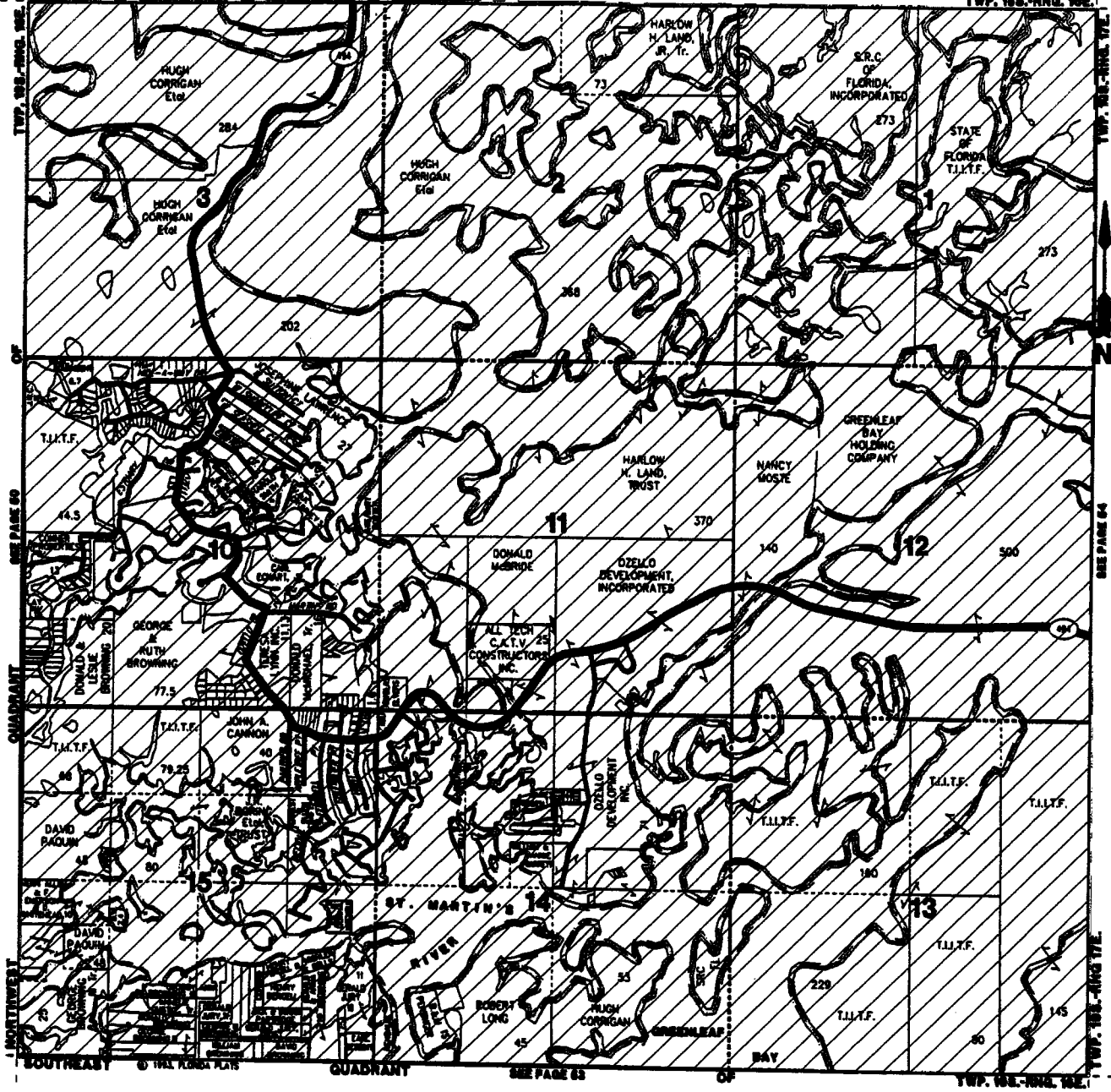
**NORTHEAST QUADRANT  
CITRUS COUNTY, FLORIDA**



TWP. 19S.-RNG. 15E.

SEE PAGE 33

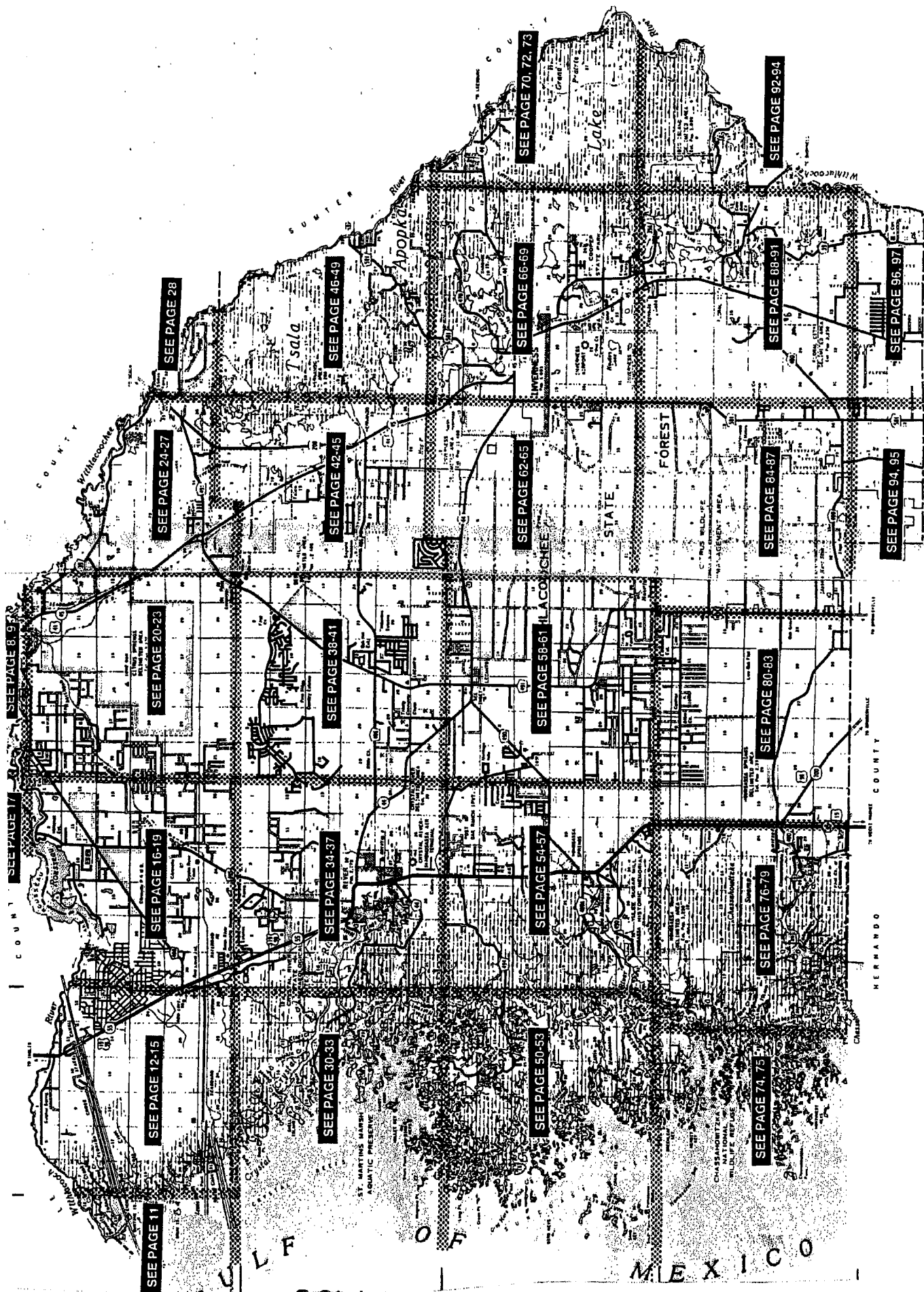
TWP. 19S.-RNG. 16E.



**WITHLACOOCHEE RIVER ELECTRIC**



**PROGRESS ENERGY**





**SOUTHWEST QUADRANT  
CITRUS COUNTY, FLORIDA**

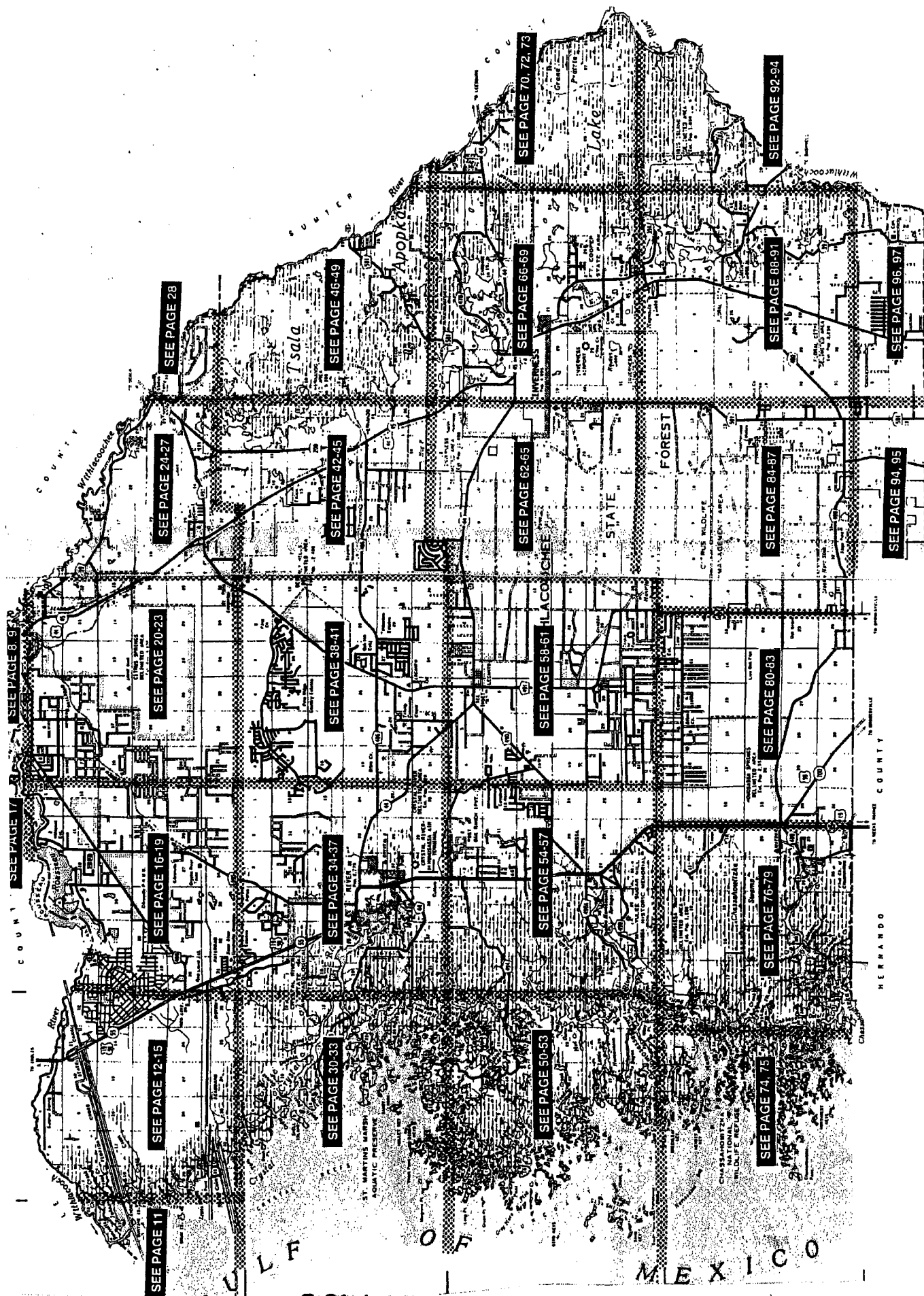
**QUADRANT**

\_\_\_\_\_

TWP. 19S.-RNG. 10E.

**WITHLACOOCHEE RIVER ELECTRIC**

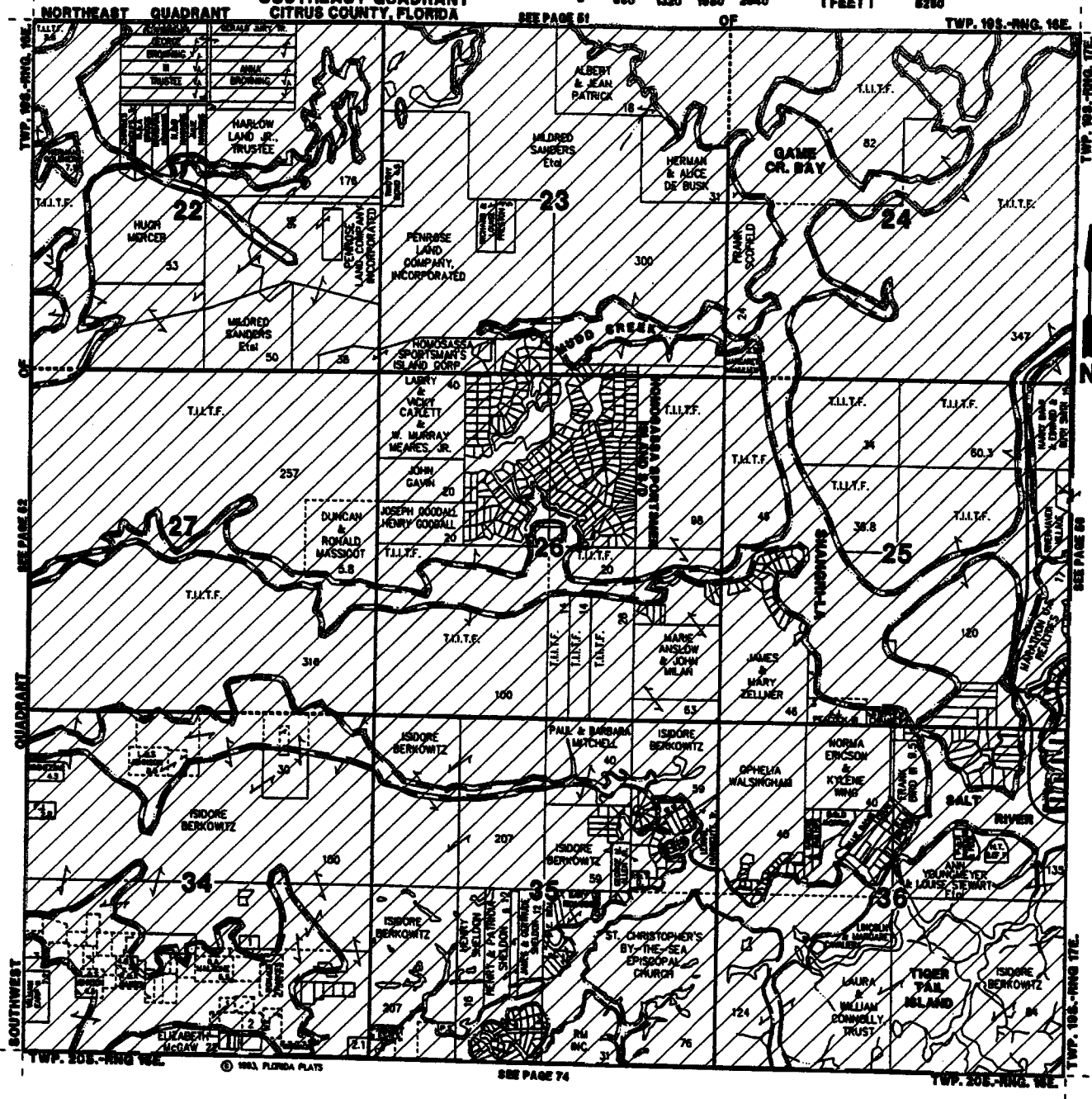
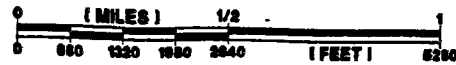
**PROGRESS ENERGY**





# TWP. 19S.-RNG. 16E.

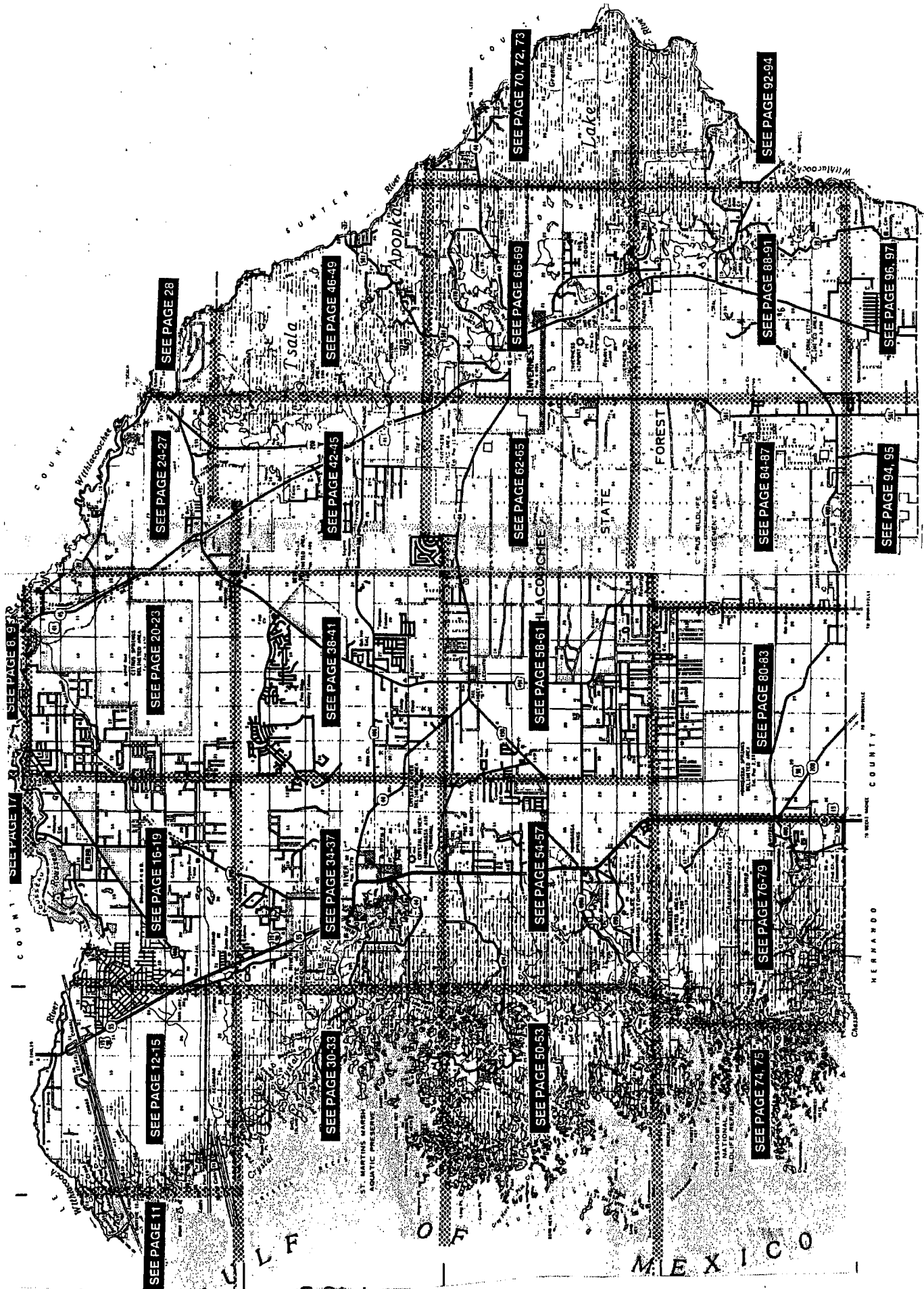
SOUTHEAST QUADRANT  
CITRUS COUNTY, FLORIDA



WITHLACOOCHIEE RIVER ELECTRIC

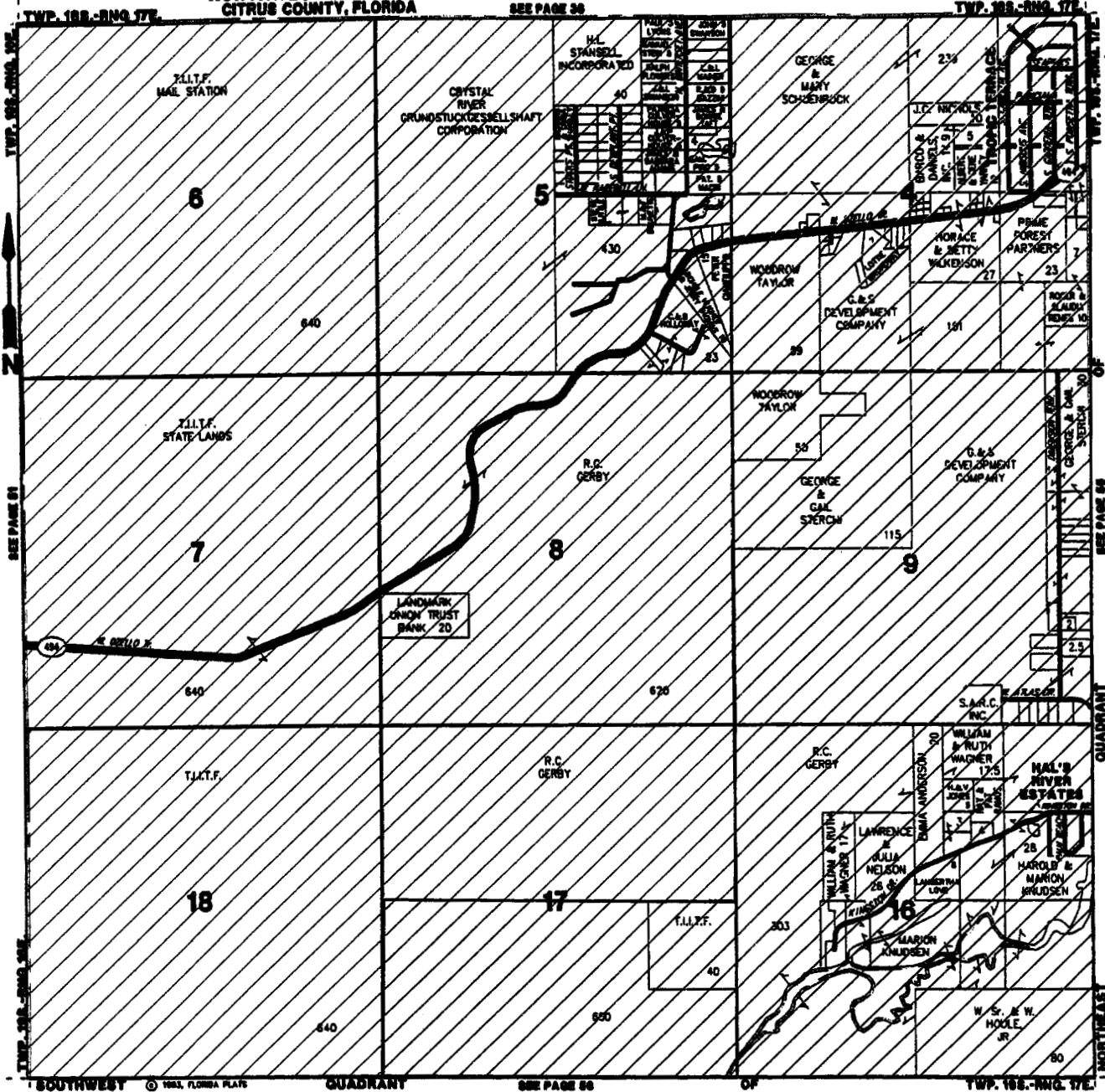
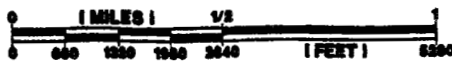


PROGRESS ENERGY



# TWP. 19S.-RNG. 17E.

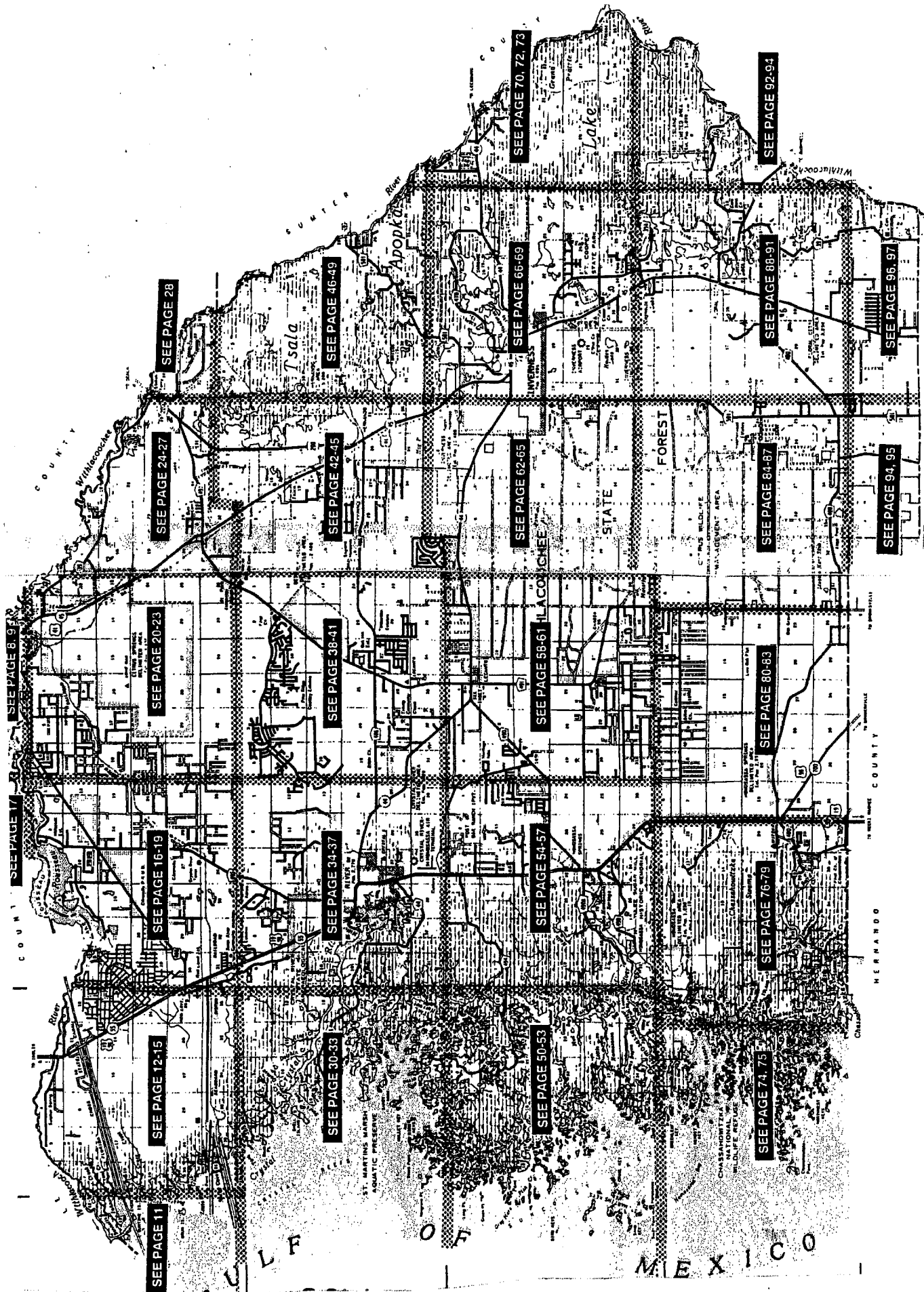
NORTHWEST QUADRANT  
CITRUS COUNTY, FLORIDA



WITHLACOOCHEE RIVER ELECTRIC

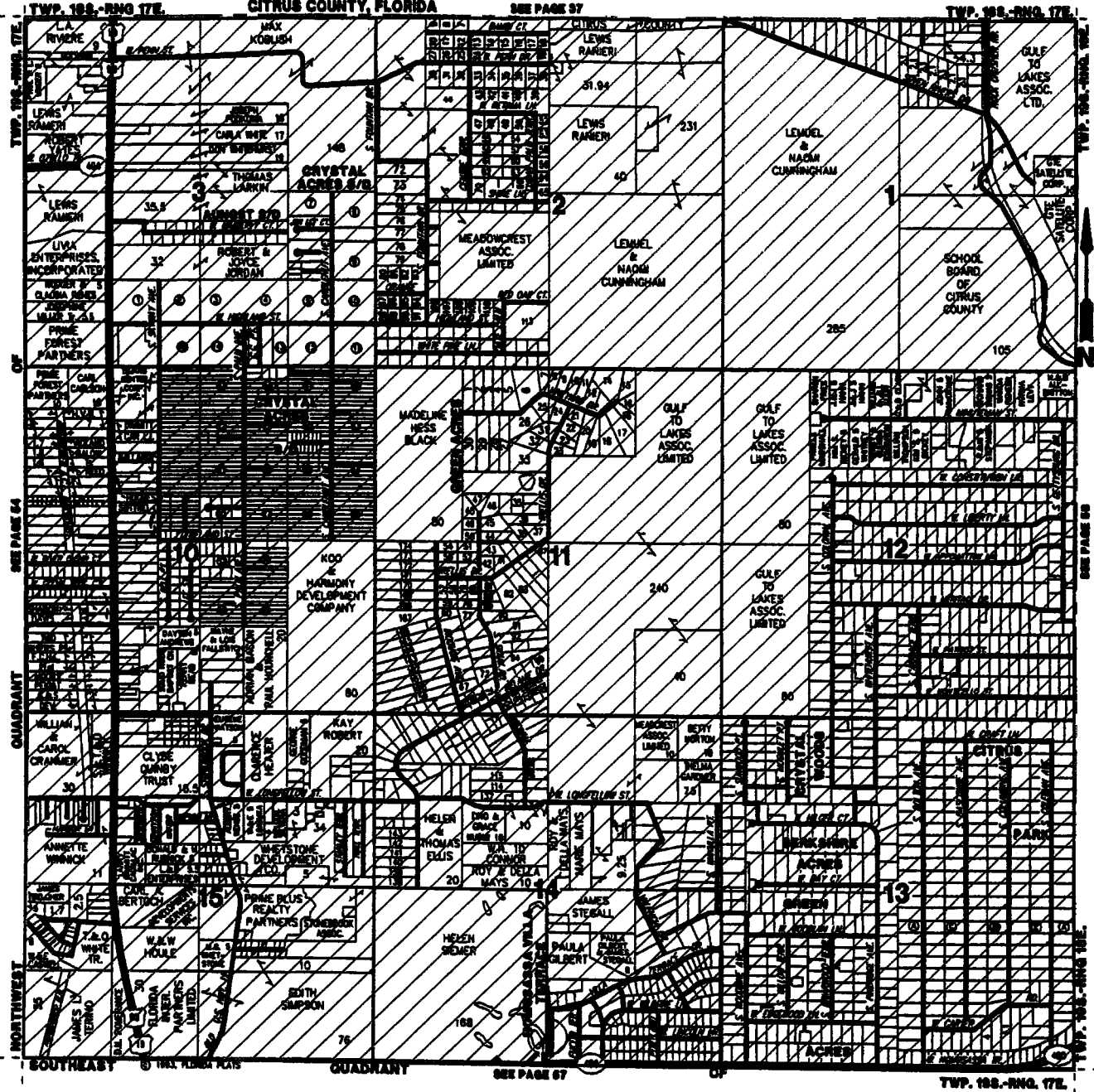


PROGRESS ENERGY



# TWP. 19S.-RNG. 17E.

NORTHEAST QUADRANT  
CITRUS COUNTY, FLORIDA

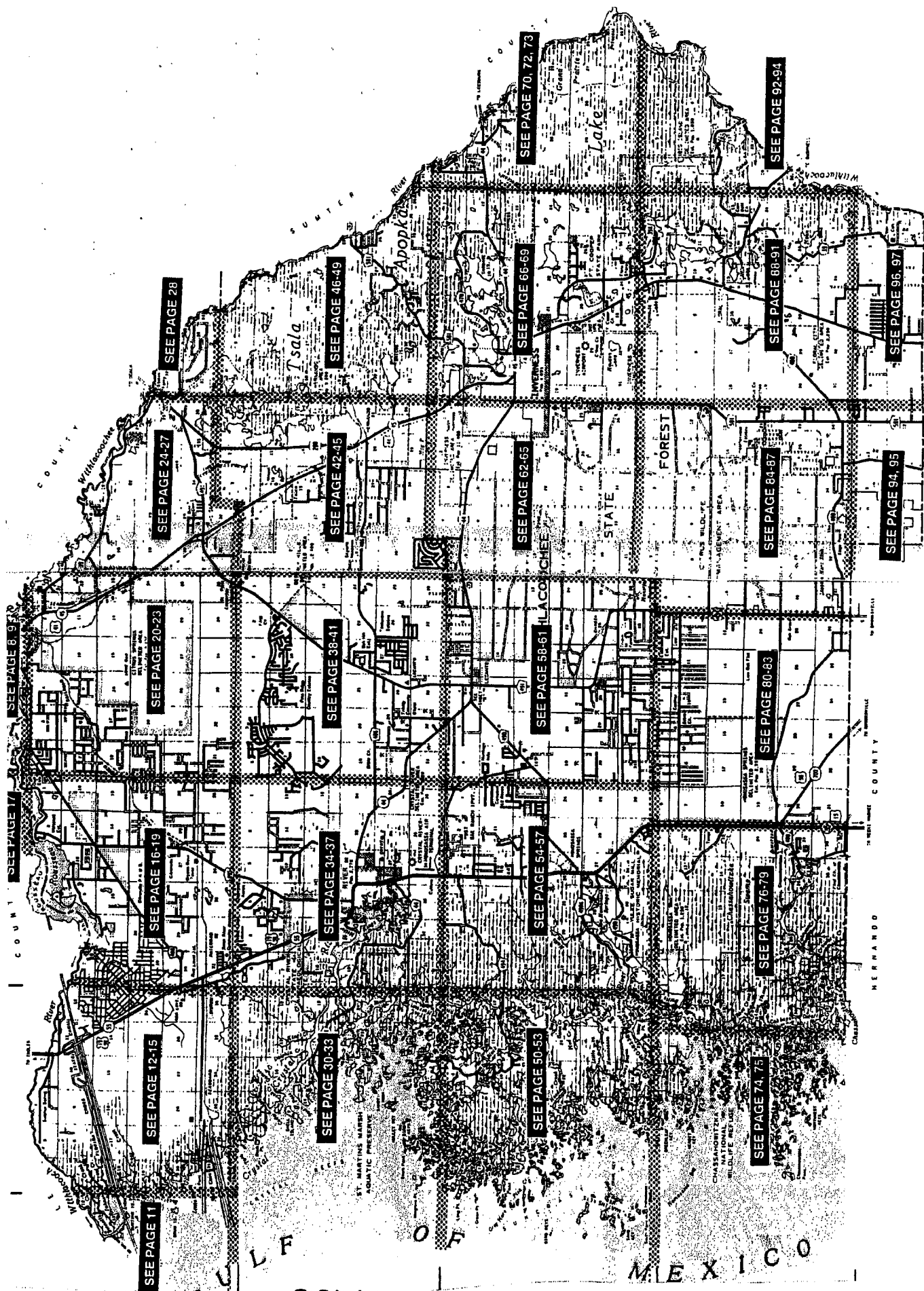


WITHLACOOCHEE RIVER ELECTRIC



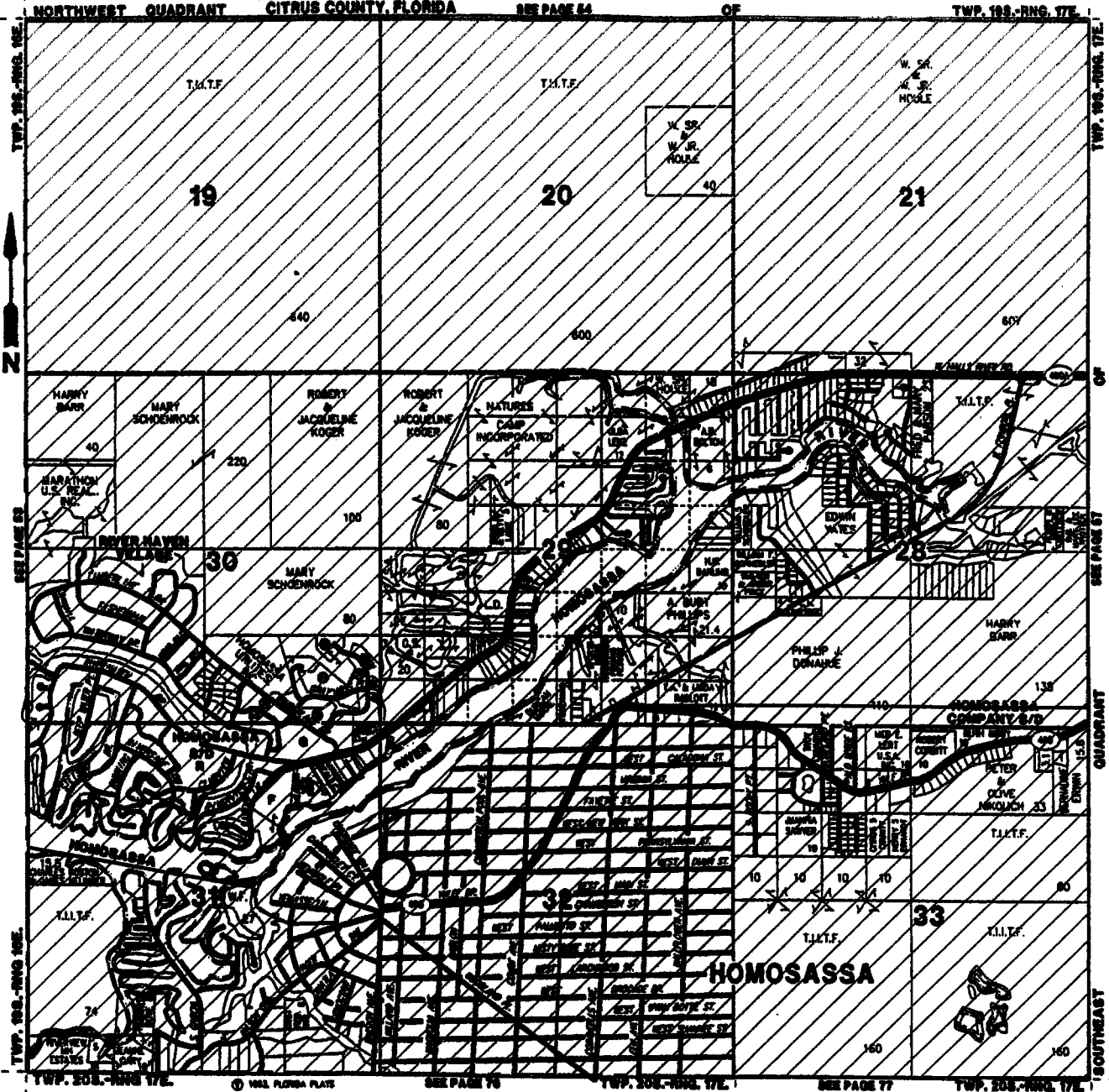

PROGRESS ENERGY





**TWP. 19S.-RNG. 17E.**

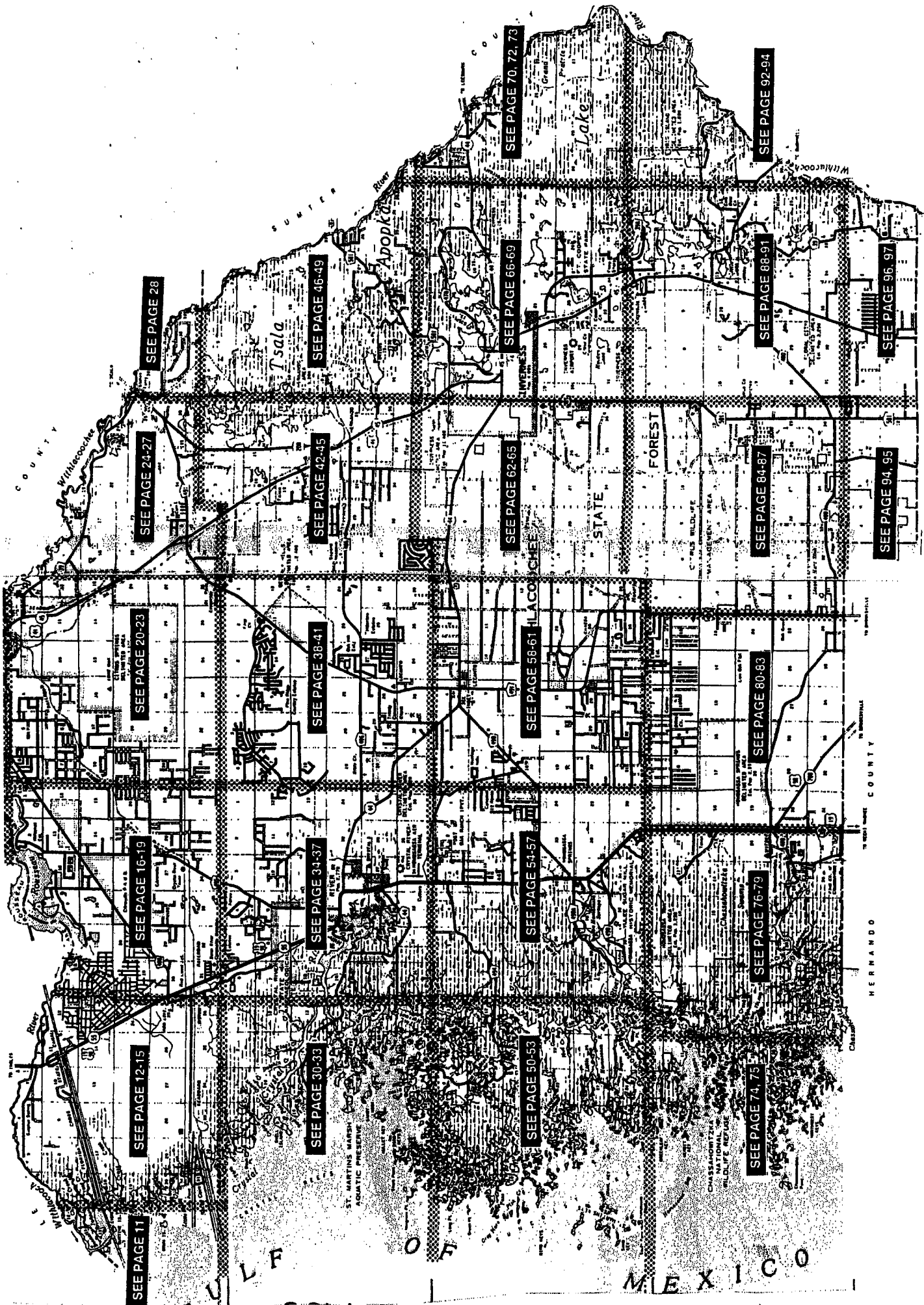
**SOUTHWEST QUADRANT  
CITRUS COUNTY, FLORIDA**



**WITHLACOOCHEE RIVER ELECTRIC**



**PROGRESS ENERGY**



SEE PAGE 11

SEE PAGE 12-15

SEE PAGE 16-19

SEE PAGE 20-23

SEE PAGE 24-27

SEE PAGE 28

SEE PAGE 30-33

SEE PAGE 34-37

SEE PAGE 38-41

SEE PAGE 42-45

SEE PAGE 46-49

SEE PAGE 50-53

SEE PAGE 54-57

SEE PAGE 58-61

SEE PAGE 62-65

SEE PAGE 66-69

SEE PAGE 70, 72, 73

SEE PAGE 74, 75

SEE PAGE 76-79

SEE PAGE 80-83

SEE PAGE 84-87

SEE PAGE 88-91

SEE PAGE 92-94

SEE PAGE 96, 97

SEE PAGE 94, 95

COUNTY

COUNTY


HERNANDO

GULF OF MEXICO



TWP. 19S.-RNG. 17E.

SOUTHEAST QUADRANT  
CITRUS COUNTY, FLORIDA



WITHLACOOCHIEE RIVER ELECTRIC

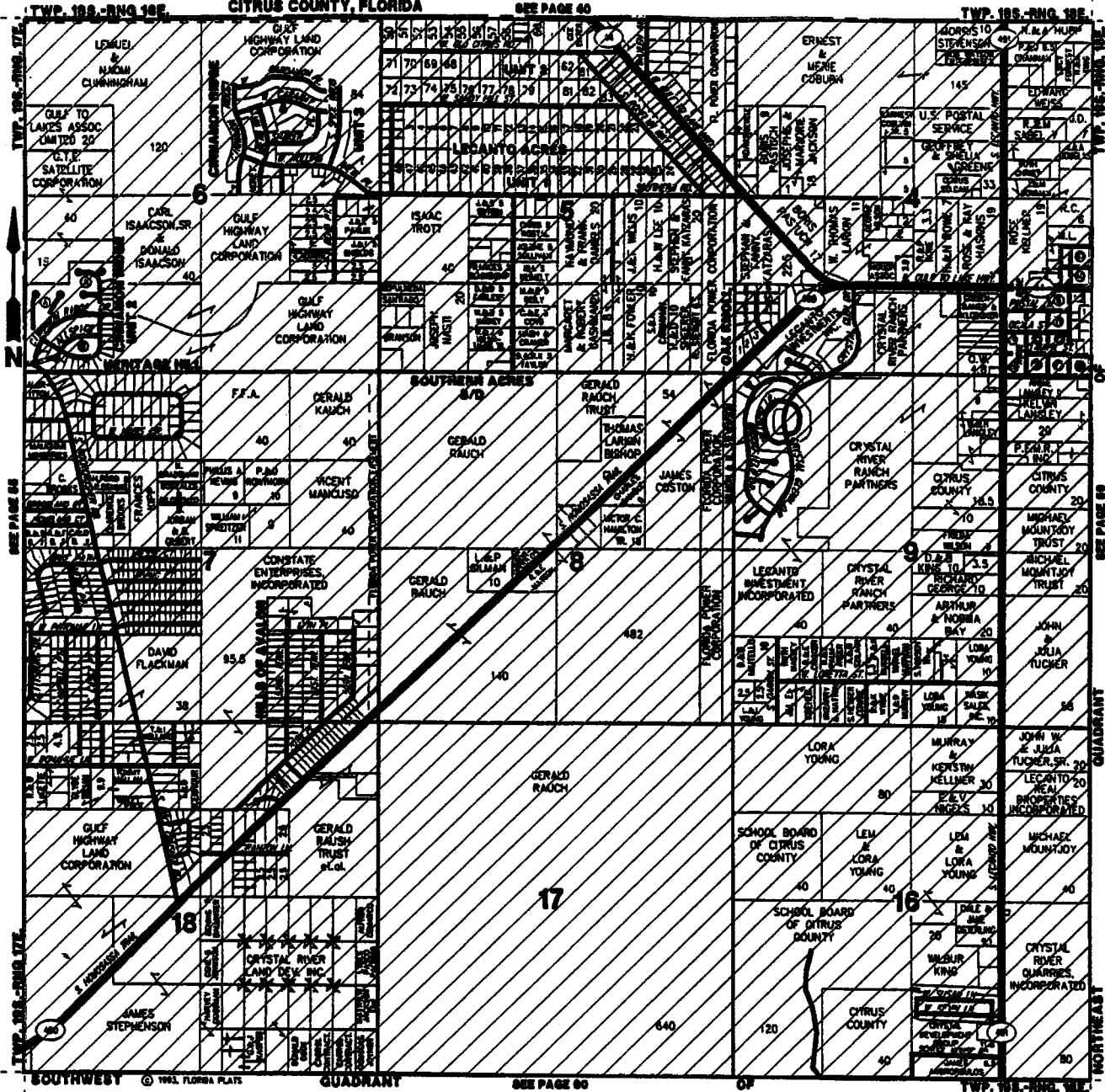




PROGRESS ENERGY

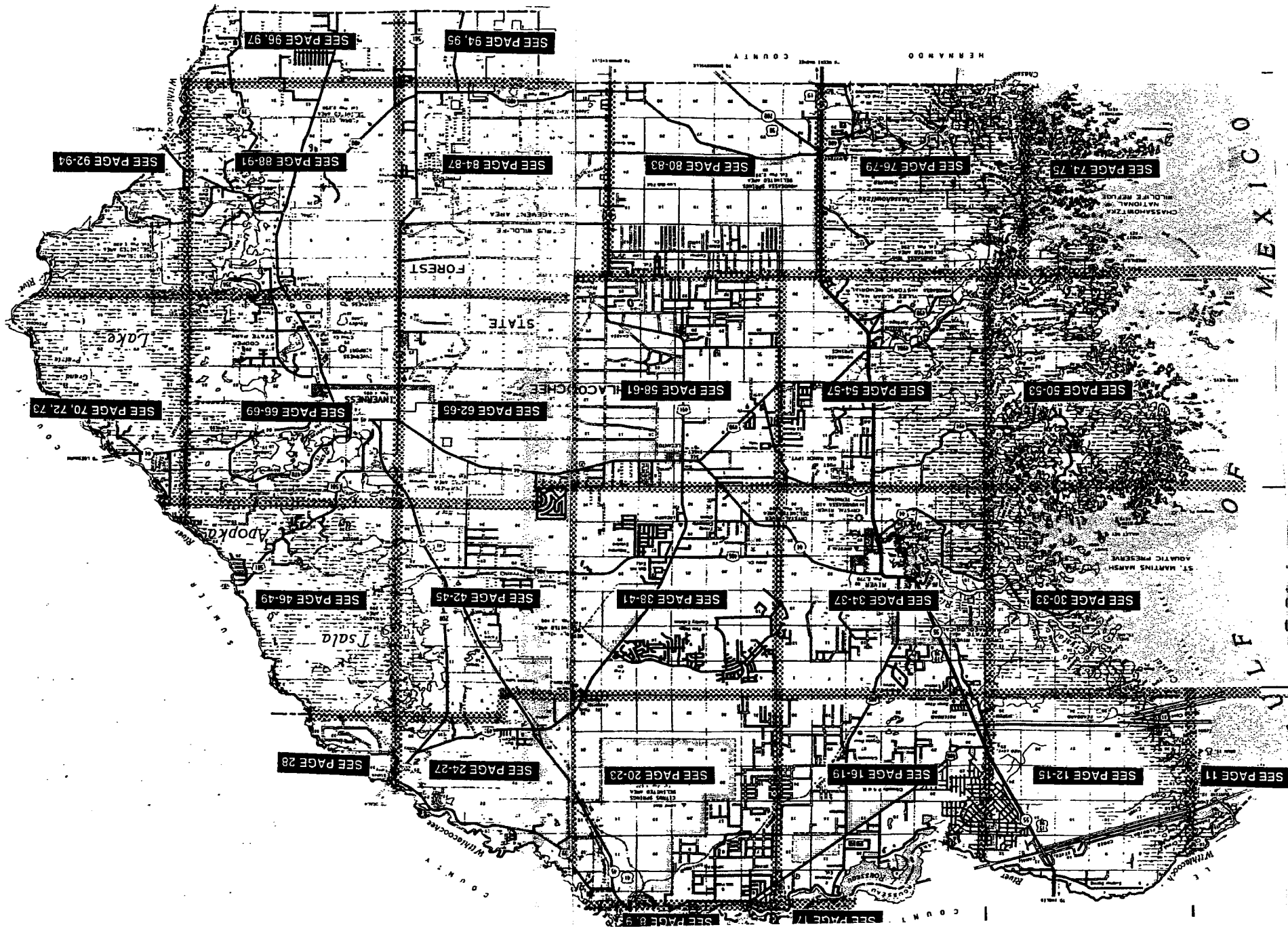


# TWP. 19S.-RNG. 18E.

NORTHWEST QUADRANT  
CITRUS COUNTY, FLORIDA

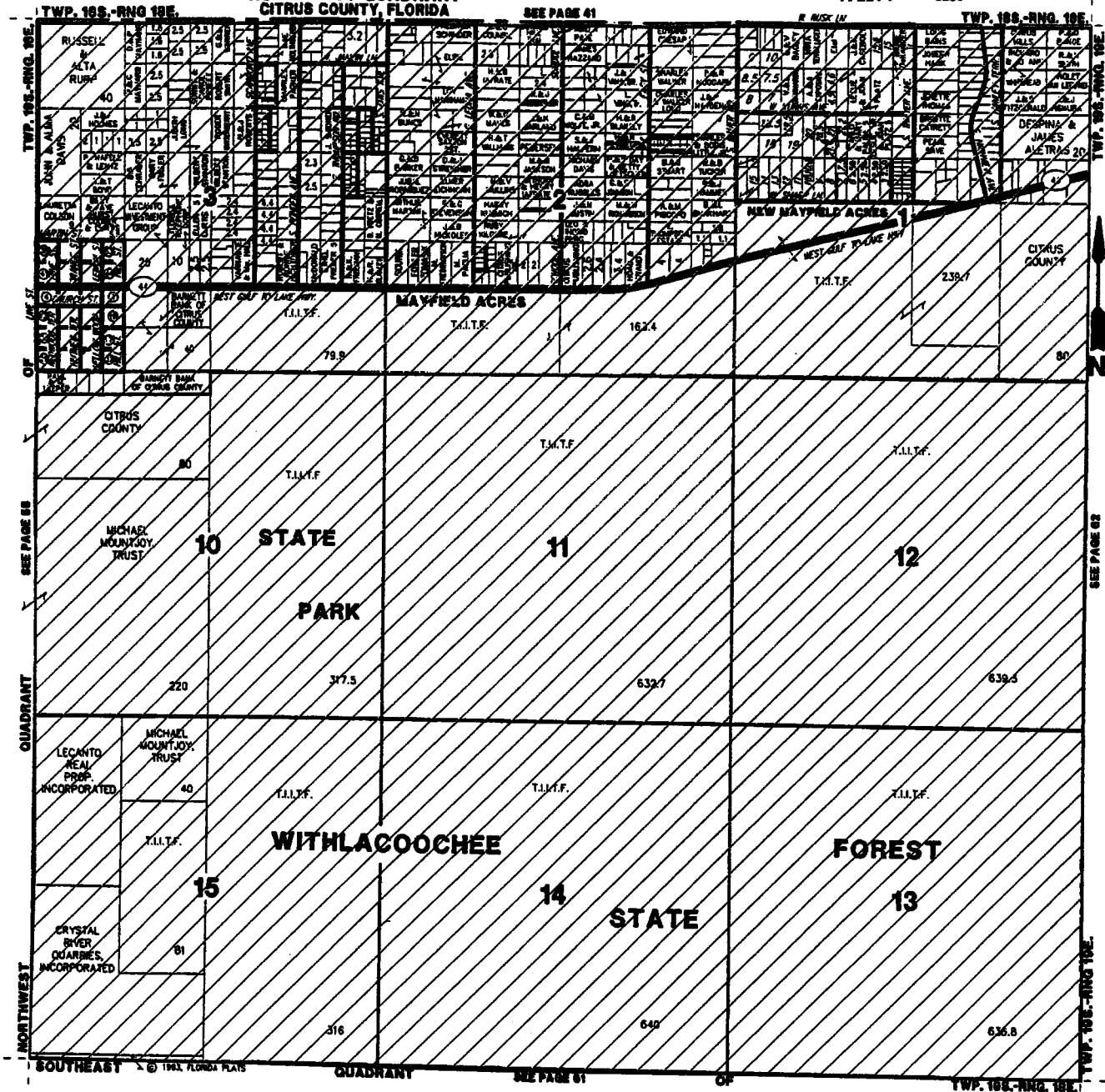
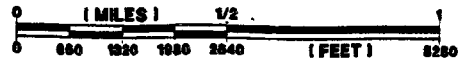


-  WITHLACOOCHIEE RIVER ELECTRIC
-  PROGRESS ENERGY



# TWP. 19S.-RNG. 18E.

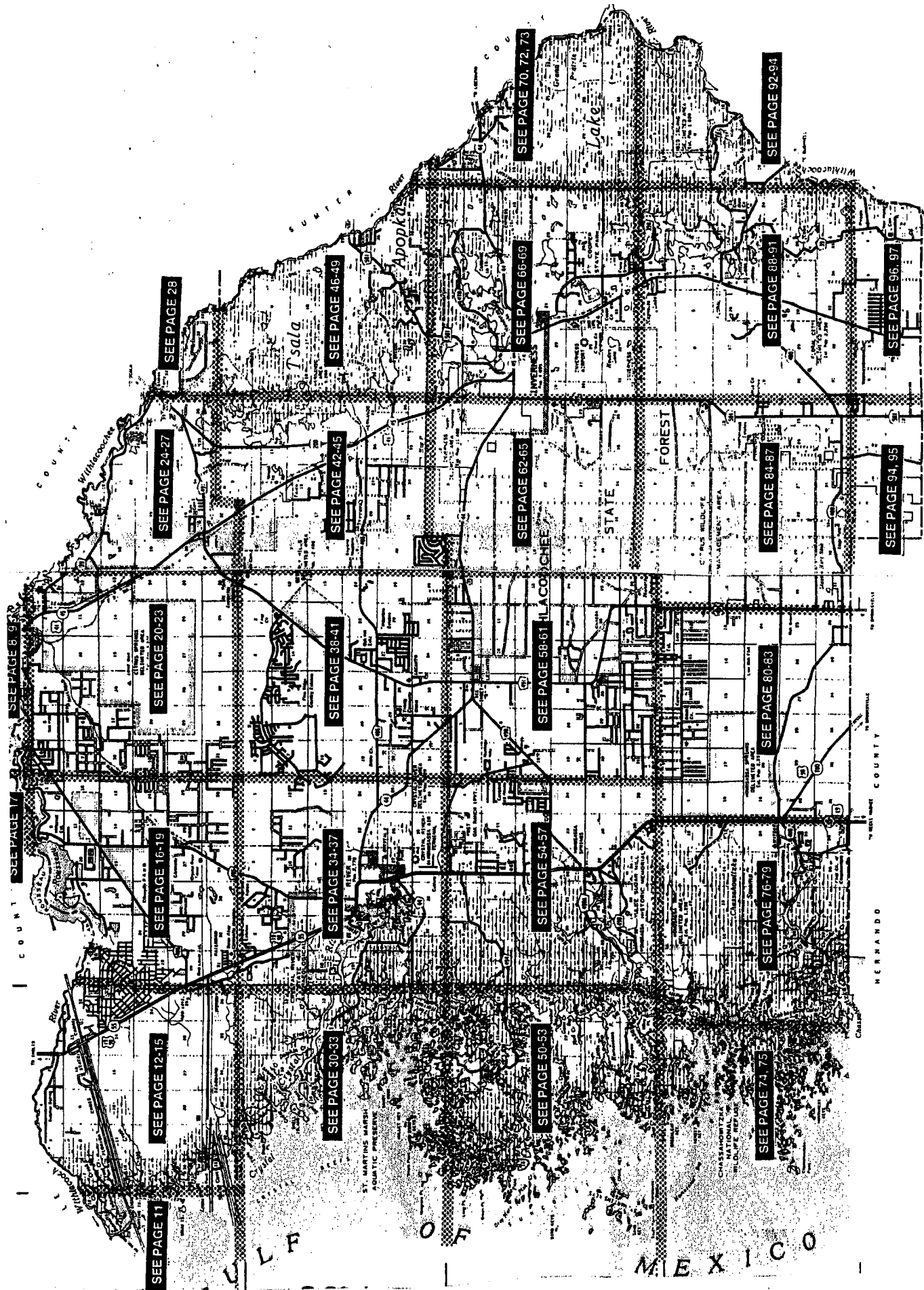
NORTHEAST QUADRANT  
CITRUS COUNTY, FLORIDA



WITHLACOOCHIEE RIVER ELECTRIC




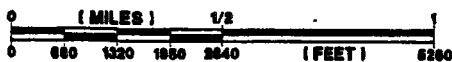
PROGRESS ENERGY





# TWP. 19S.-RNG. 18E.

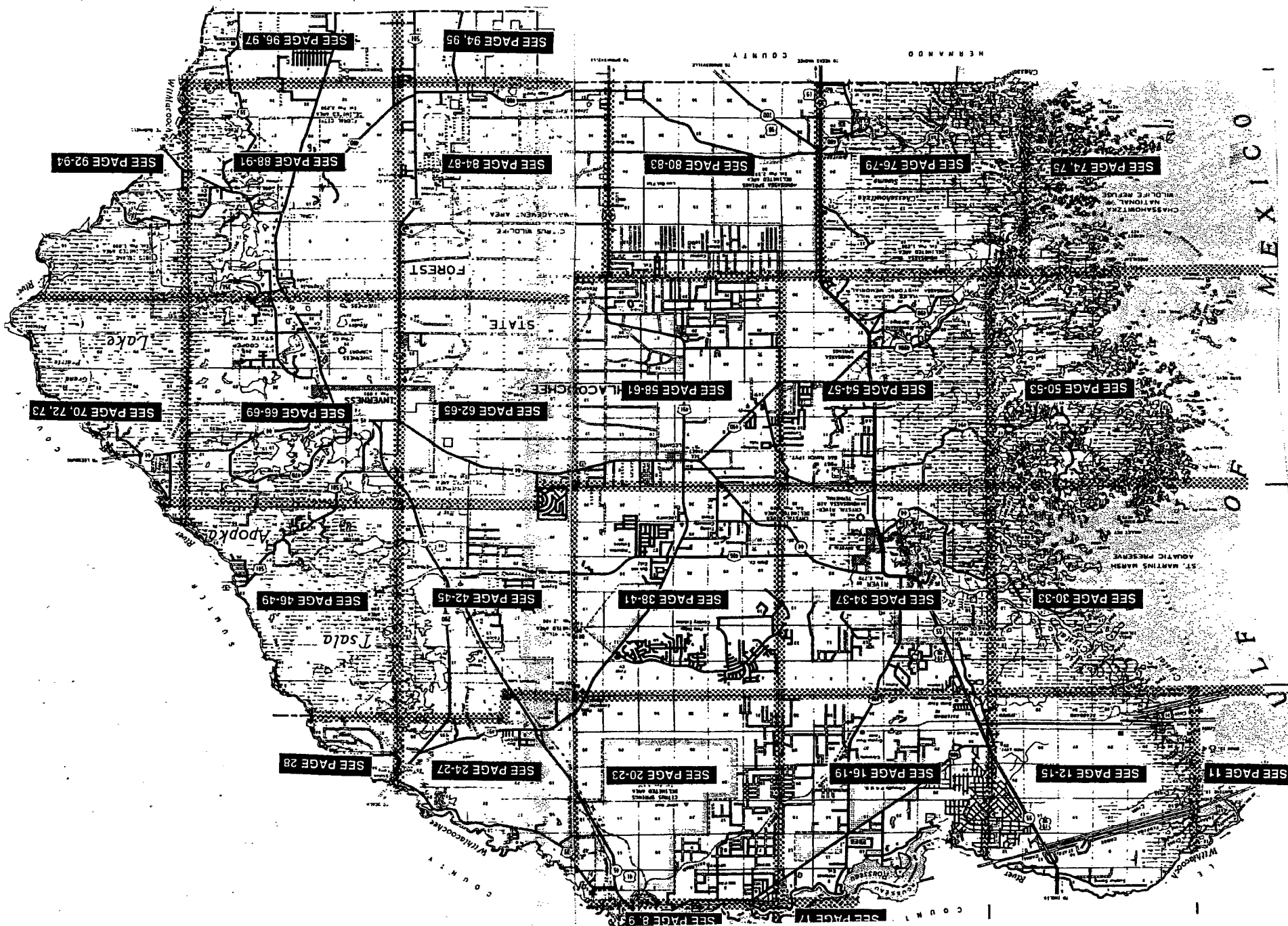
SOUTHWEST QUADRANT  
CITRUS COUNTY, FLORIDA



WITHLACOOCHEE RIVER ELECTRIC



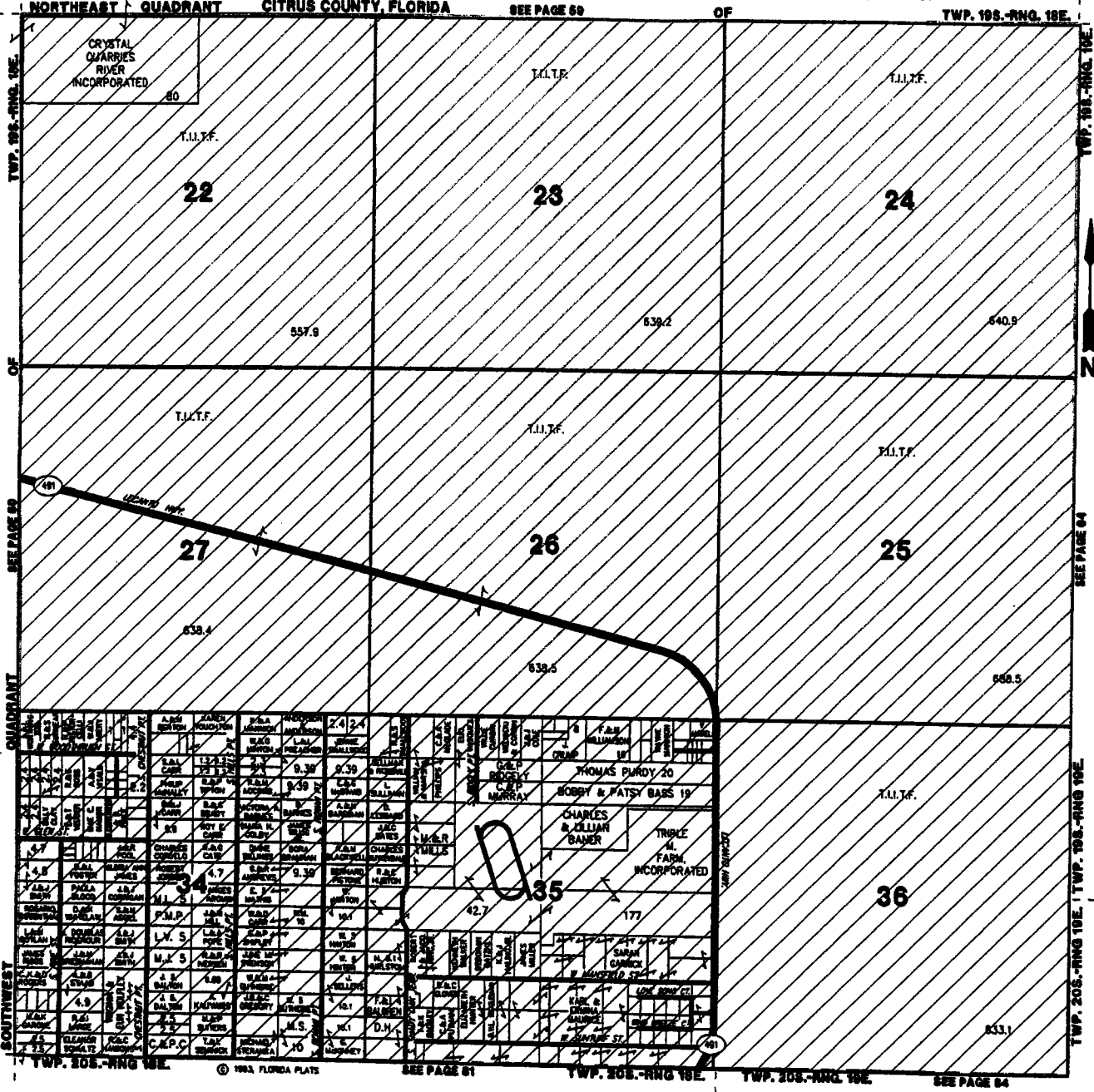
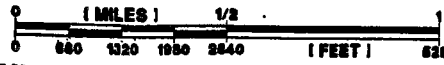
PROGRESS ENERGY





**TWP. 19S.-RNG. 18E.**

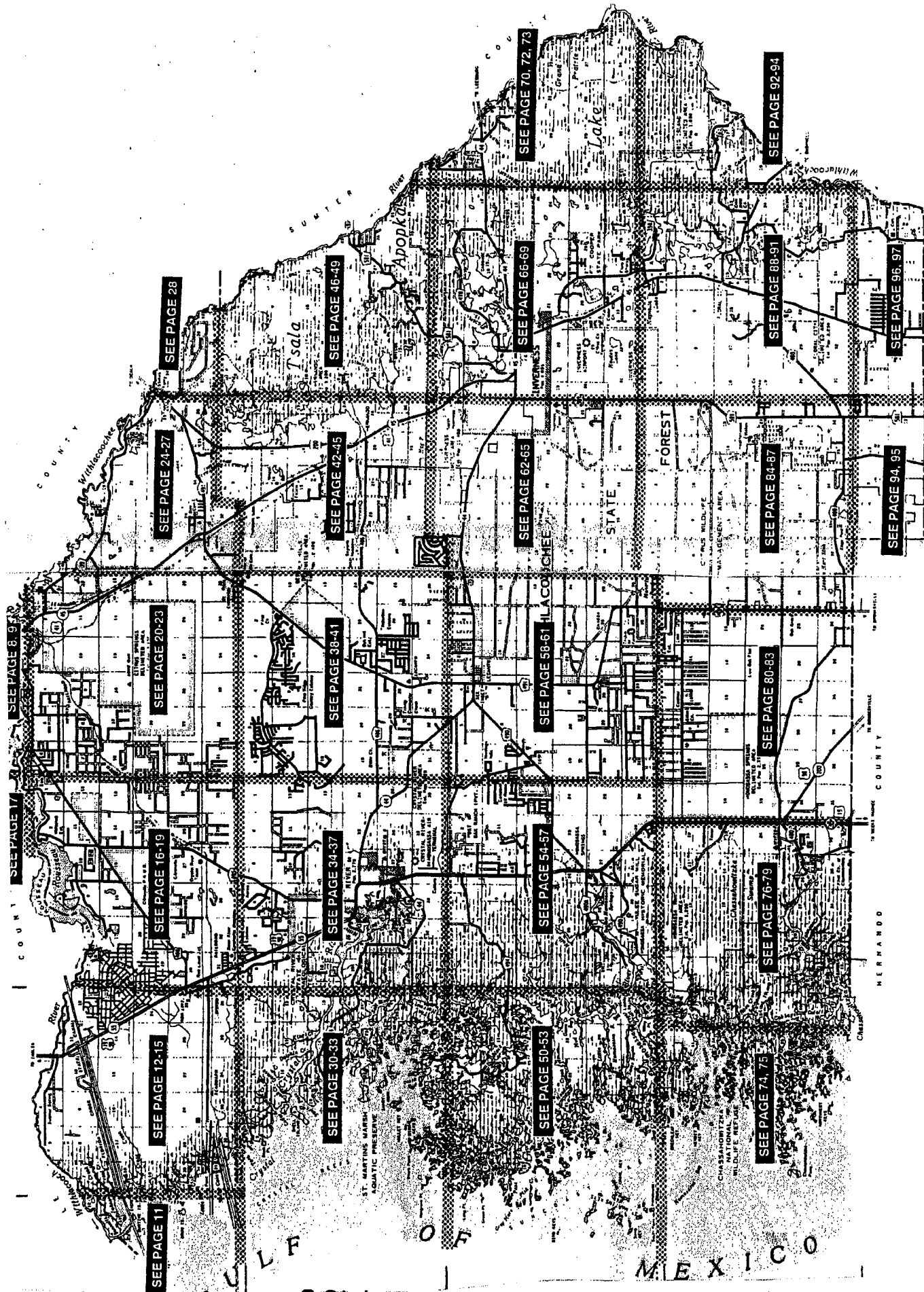
**SOUTHEAST QUADRANT  
CITRUS COUNTY, FLORIDA**



**WITHLACOOCHIEE RIVER ELECTRIC**

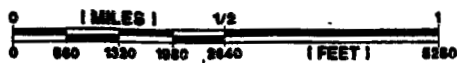


**PROGRESS ENERGY**



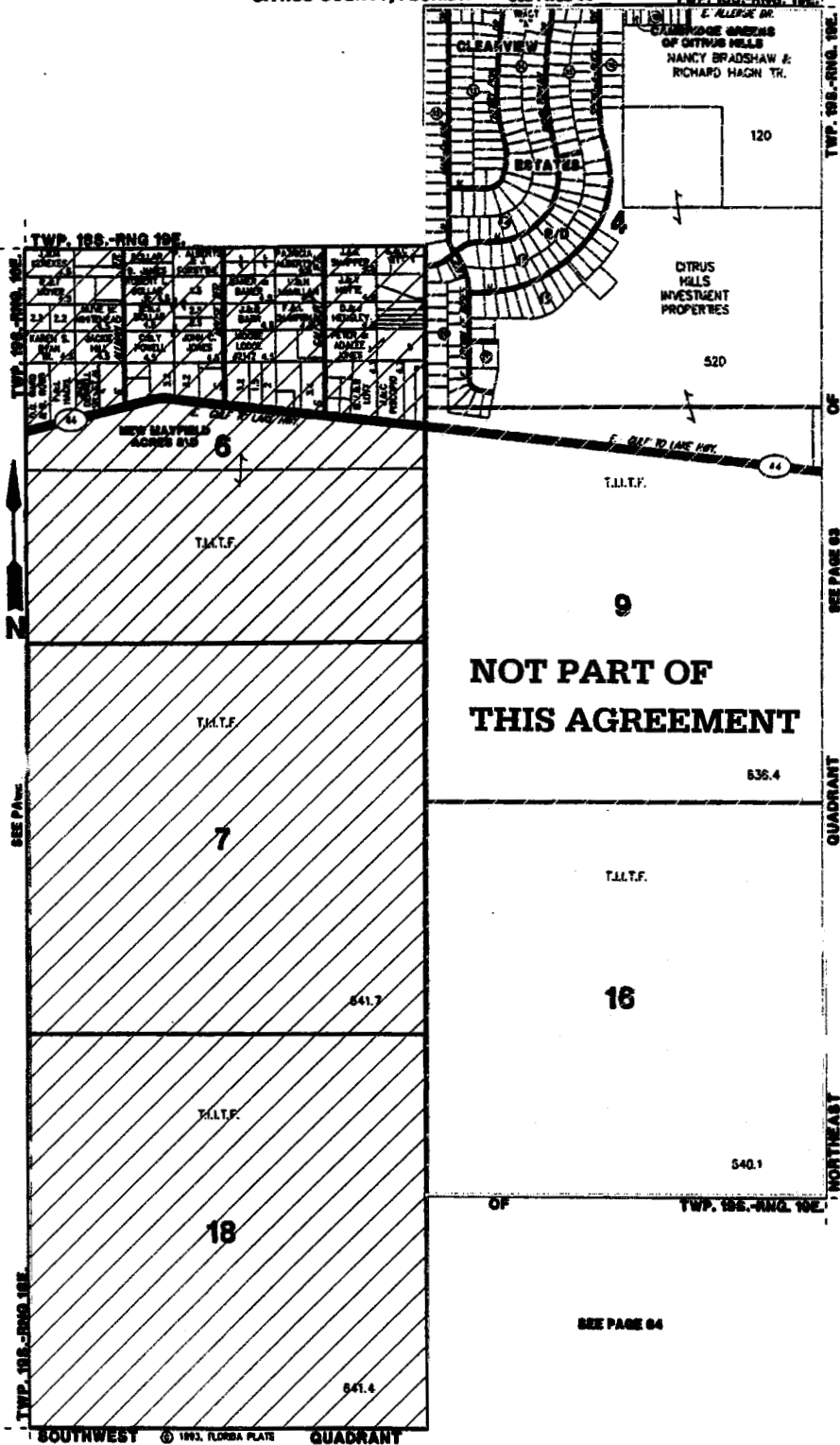
# TWP. 19S.-RNG. 19E.

NORTHWEST QUADRANT  
CITRUS COUNTY, FLORIDA



SEE PAGE 44

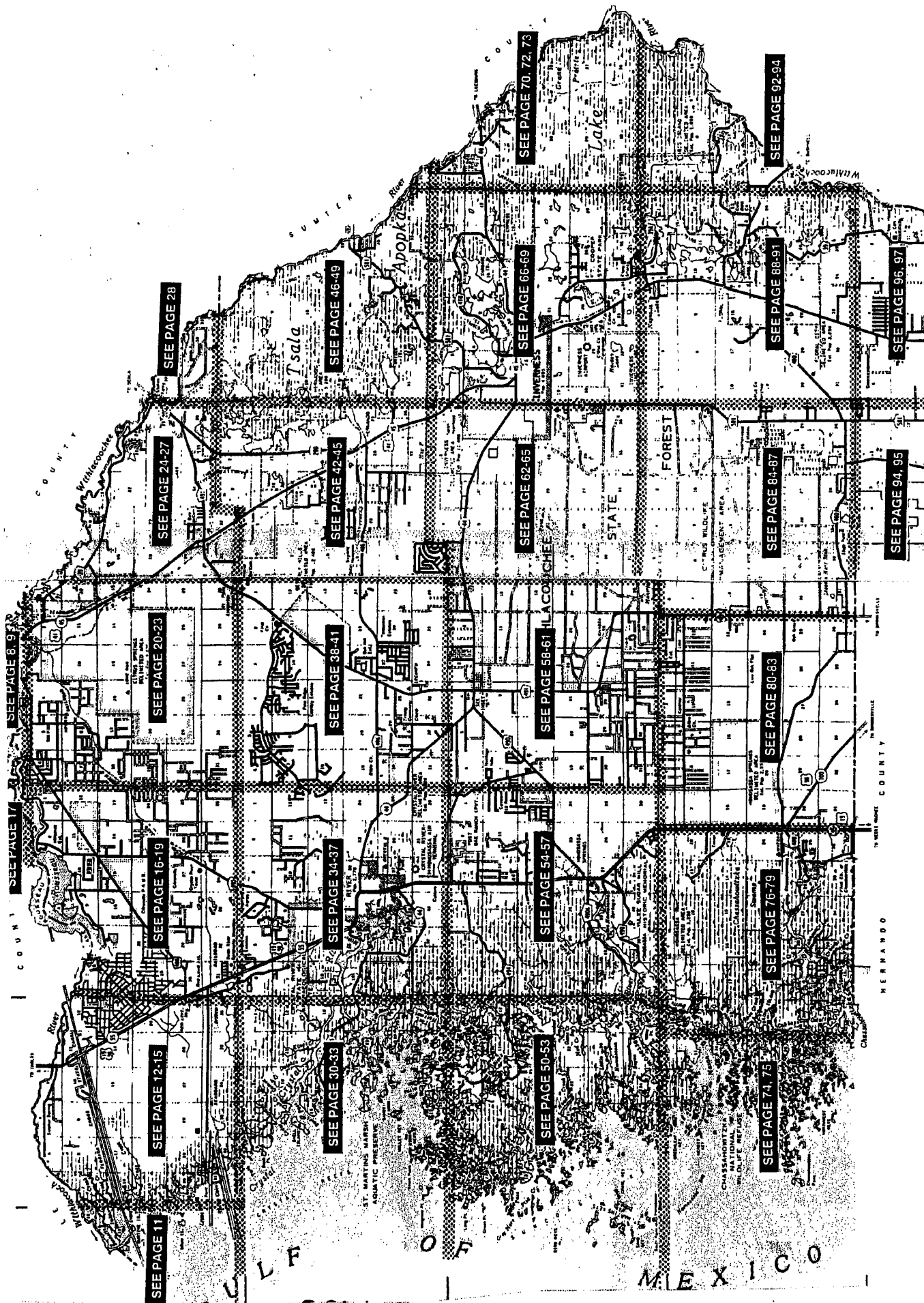
TWP. 19S.-RNG. 19E.



WITHLACOOCHIEE RIVER ELECTRIC



PROGRESS ENERGY



SEE PAGE 11

SEE PAGE 12-15

SEE PAGE 16-19

SEE PAGE 20-23

SEE PAGE 24-27

SEE PAGE 28

SEE PAGE 30-33

SEE PAGE 34-37

SEE PAGE 38-41

SEE PAGE 42-45

SEE PAGE 46-49

SEE PAGE 50-53

SEE PAGE 54-57

SEE PAGE 58-61

SEE PAGE 62-65

SEE PAGE 66-69

SEE PAGE 70-72-73

SEE PAGE 74-75

SEE PAGE 76-78

SEE PAGE 80-83

SEE PAGE 84-87

SEE PAGE 88-91

SEE PAGE 92-94

SEE PAGE 96-97

SEE PAGE 94-95

**NORTHEAST QUADRANT  
CITRUS COUNTY, FLORIDA**

**SEE PAGE 46**

**TWP. 18S.-RNG 10E.**

TWP. 18S.-RNG. 10E.1

TWP. 10S.-ANG. 10E.

5

**SEE PAGE 82**

## QUADRANT

**NORTHWEST**

**SOUTHEAST** © 1961, FLORIDA PLATS

## QUADRANT

**SEE PAGE 68**

TWP. 108. - TNG. 10E.

**TWP. 19S.-RNG. 20E.**

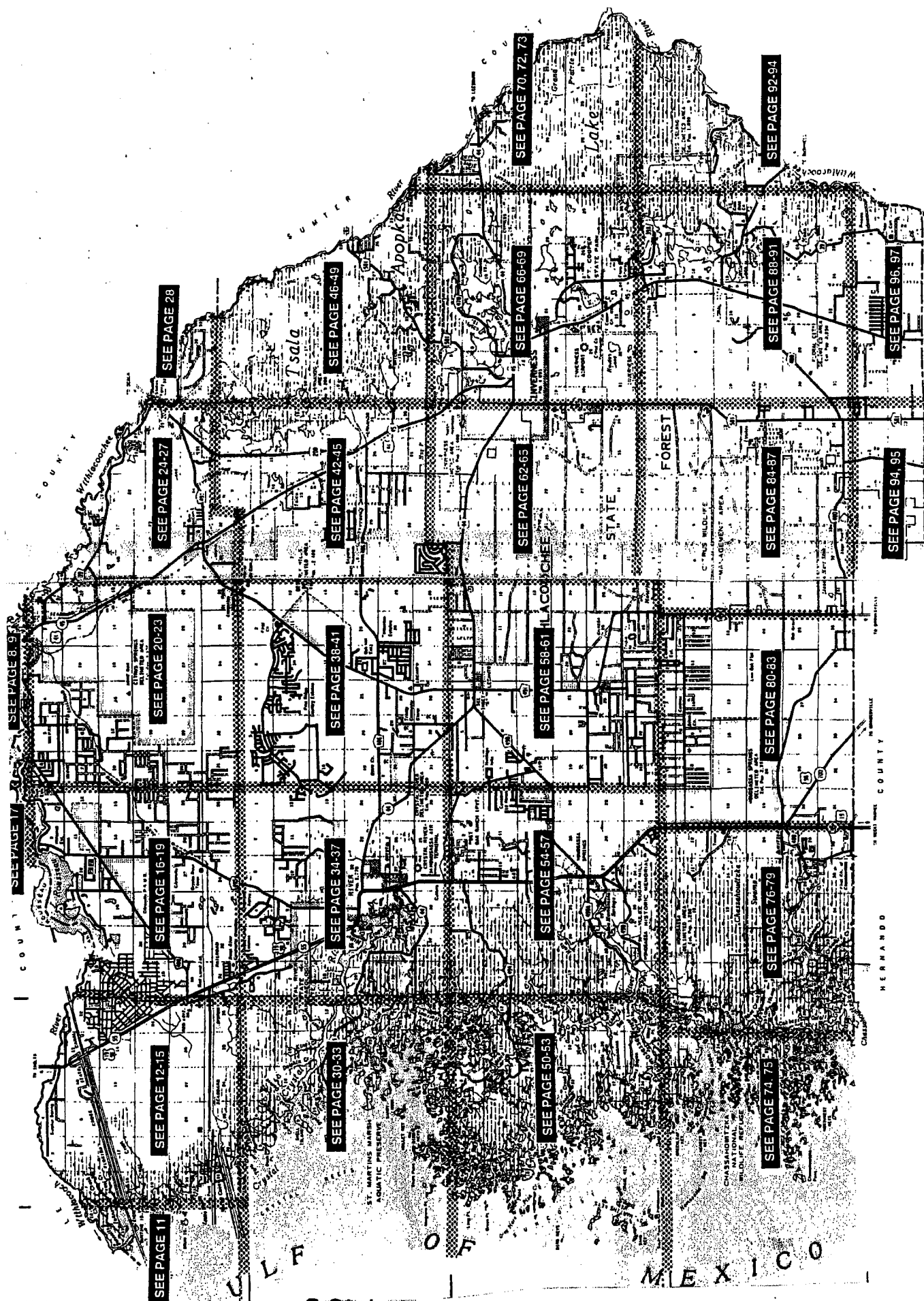
## DO YOU WANT

**202 DMH-061**

**NOT PART OF THIS AGREEMENT**

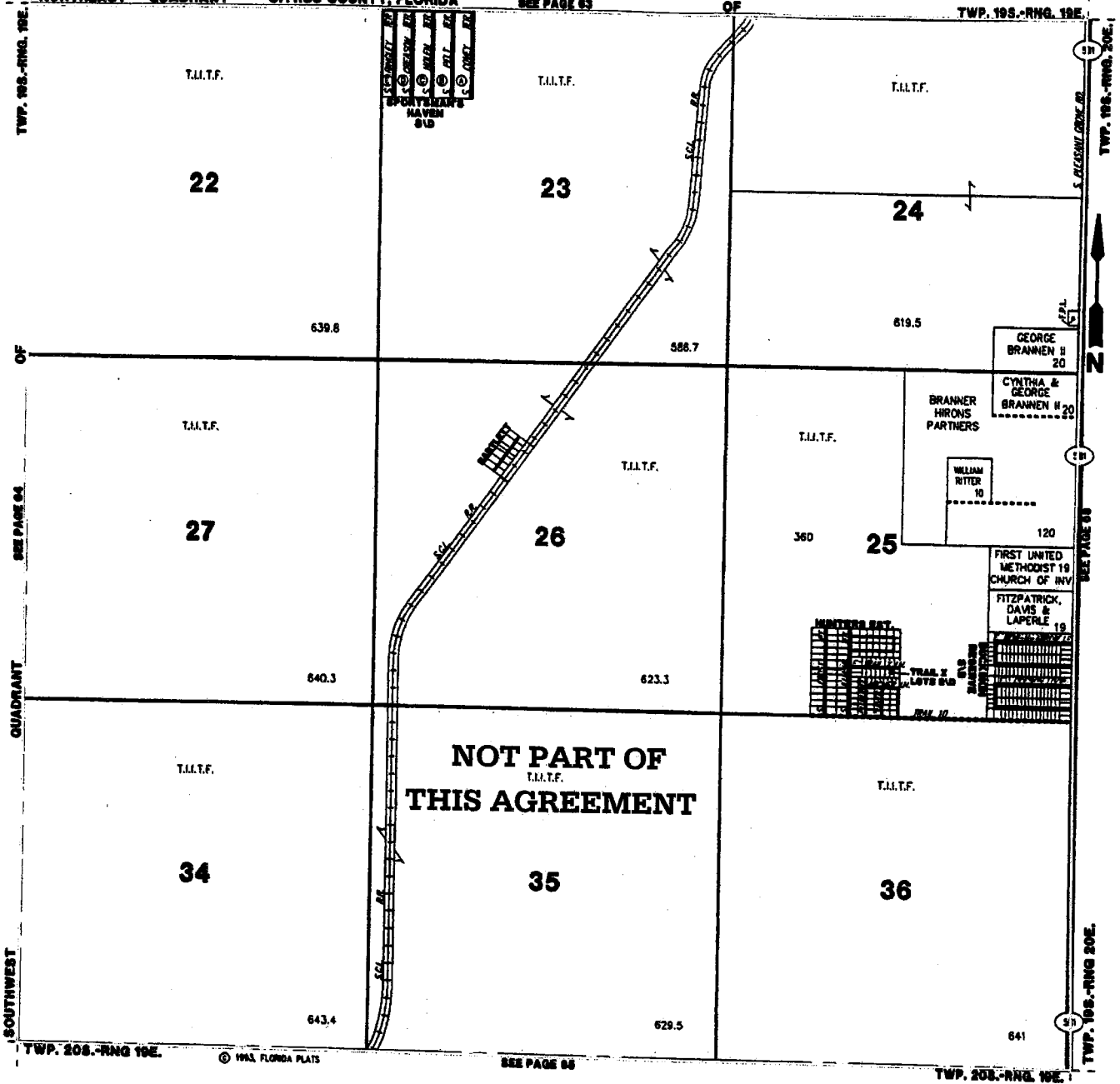
# WITHLACOOCHEE RIVER ELECTRIC

# PROGRESS ENERGY



**TWP. 19S.-RNG. 19E.**

**SOUTHEAST QUADRANT  
CITRUS COUNTY, FLORIDA**

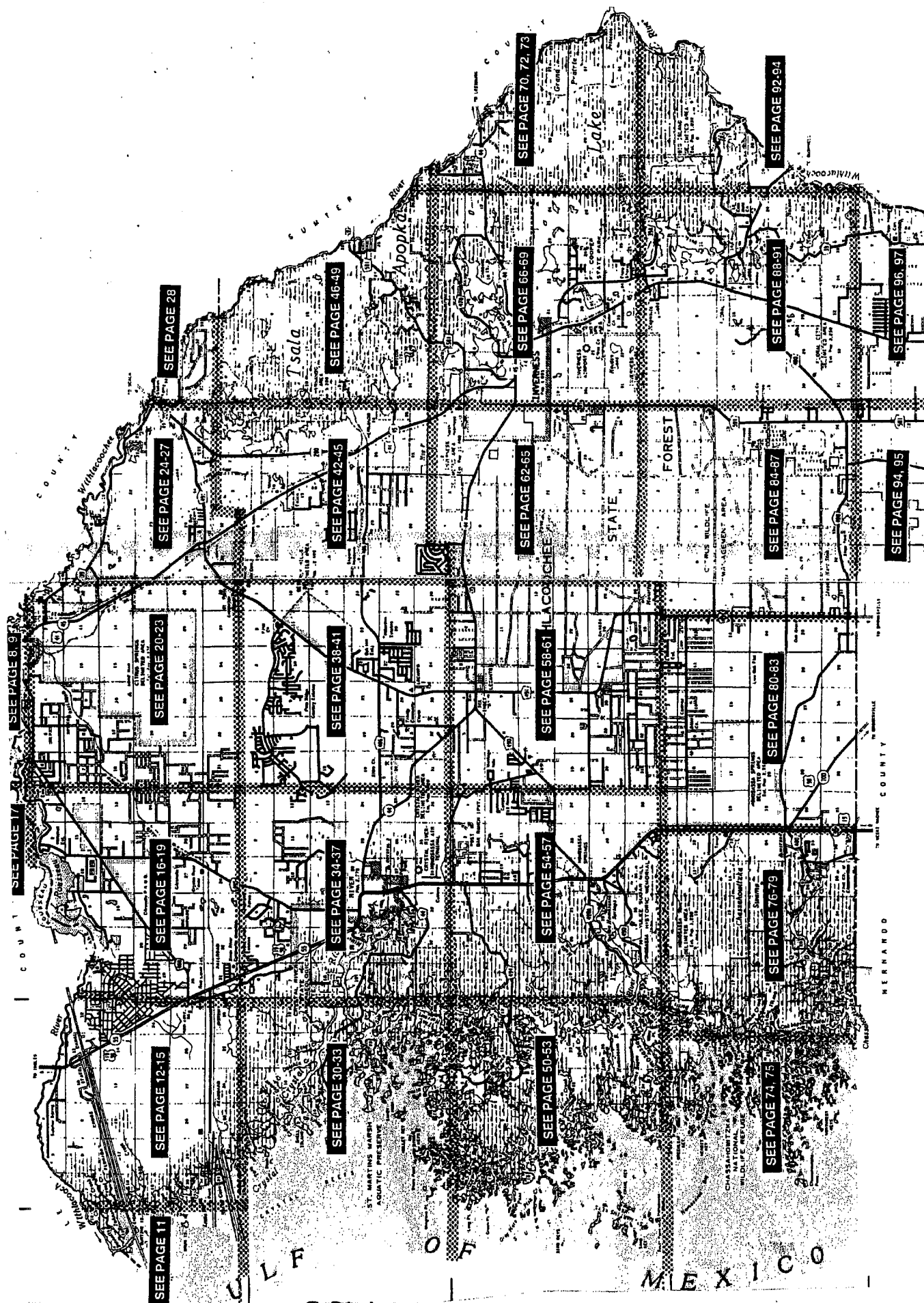


**WITHLACOOCHEE RIVER ELECTRIC**

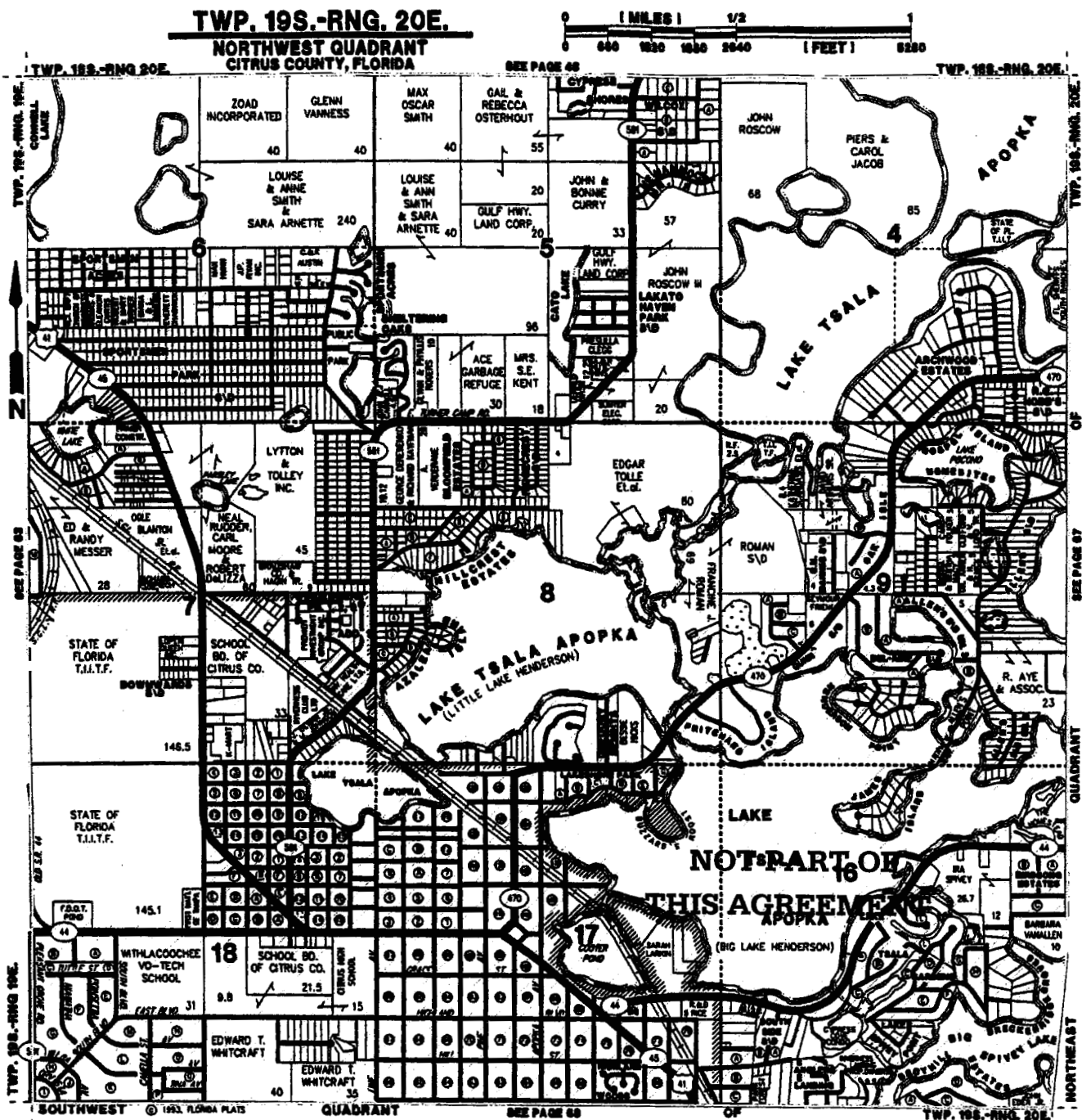




**PROGRESS ENERGY**

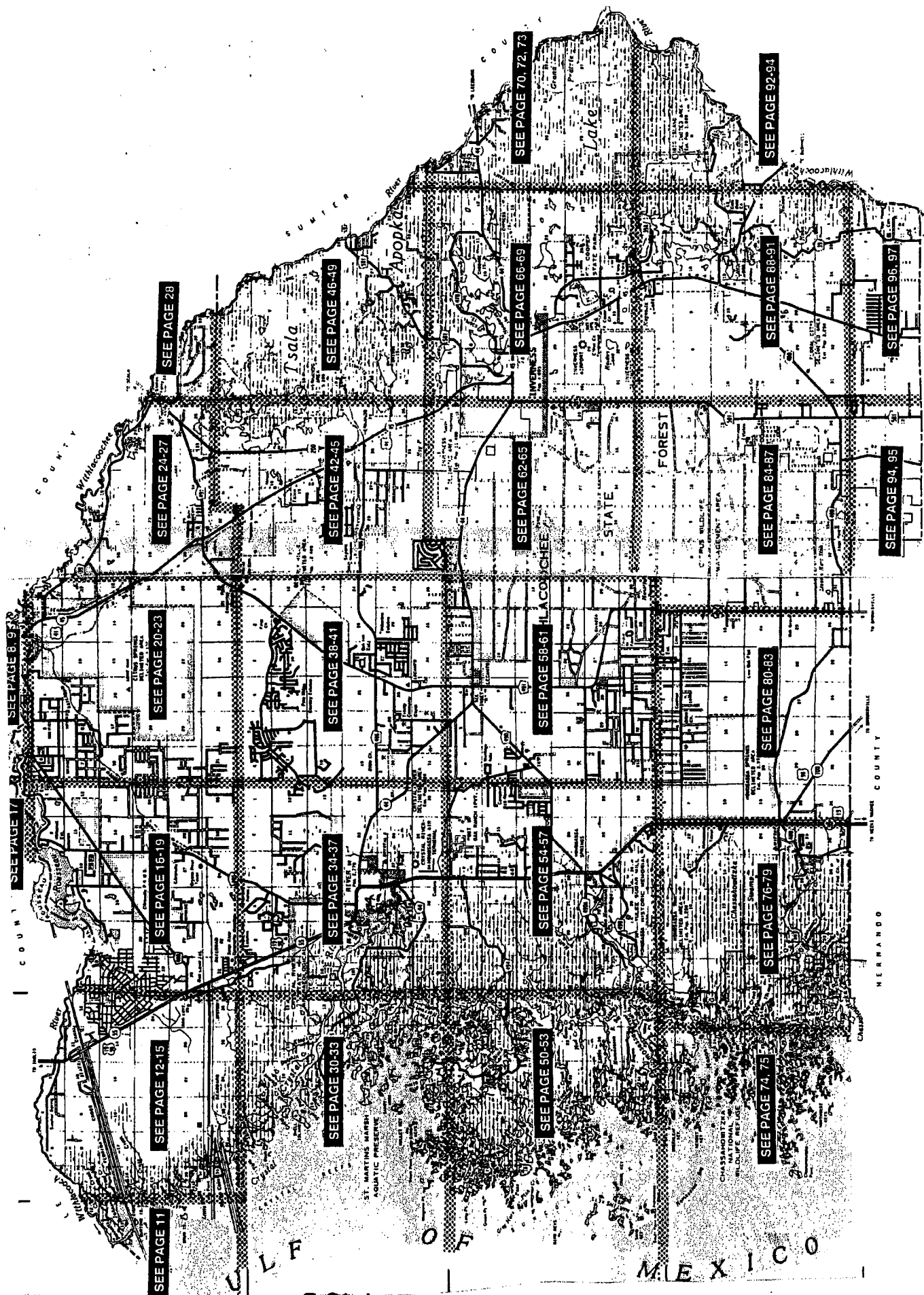








-  WITHLACOOCHIEE RIVER ELECTRIC
-  PROGRESS ENERGY



**NORTHEAST QUADRANT  
CITRUS COUNTY, FLORIDA**

**TWP. 18S.-RNG 20E.**

**SEE PAGE 49**

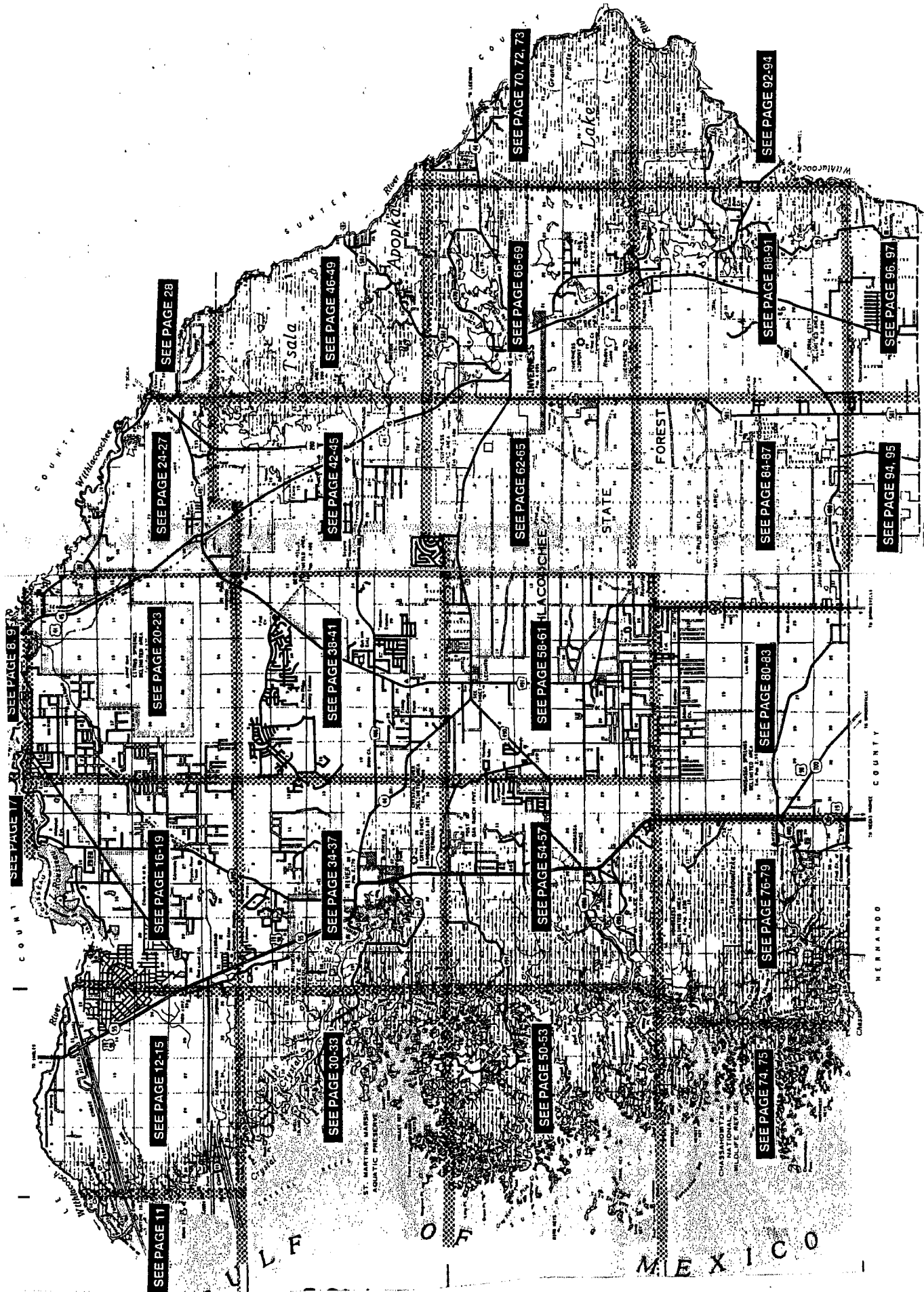
TWP. 18S.-RNG. 20E



## WITHLACOOCHEE RIVER ELECTRIC



## PROGRESS ENERGY



SEE PAGE 11

SEE PAGE 12-15

SEE PAGE 16-19

SEE PAGE 20-23

SEE PAGE 24-27

SEE PAGE 28

SEE PAGE 30-33

SEE PAGE 34-37

SEE PAGE 38-41

SEE PAGE 42-45

SEE PAGE 46-49

SEE PAGE 50-53

SEE PAGE 54-57

SEE PAGE 58-61

SEE PAGE 62-65

SEE PAGE 66-69

SEE PAGE 70, 72, 73

SEE PAGE 74, 75

SEE PAGE 76-79

SEE PAGE 80-83

SEE PAGE 84-87

SEE PAGE 88-91

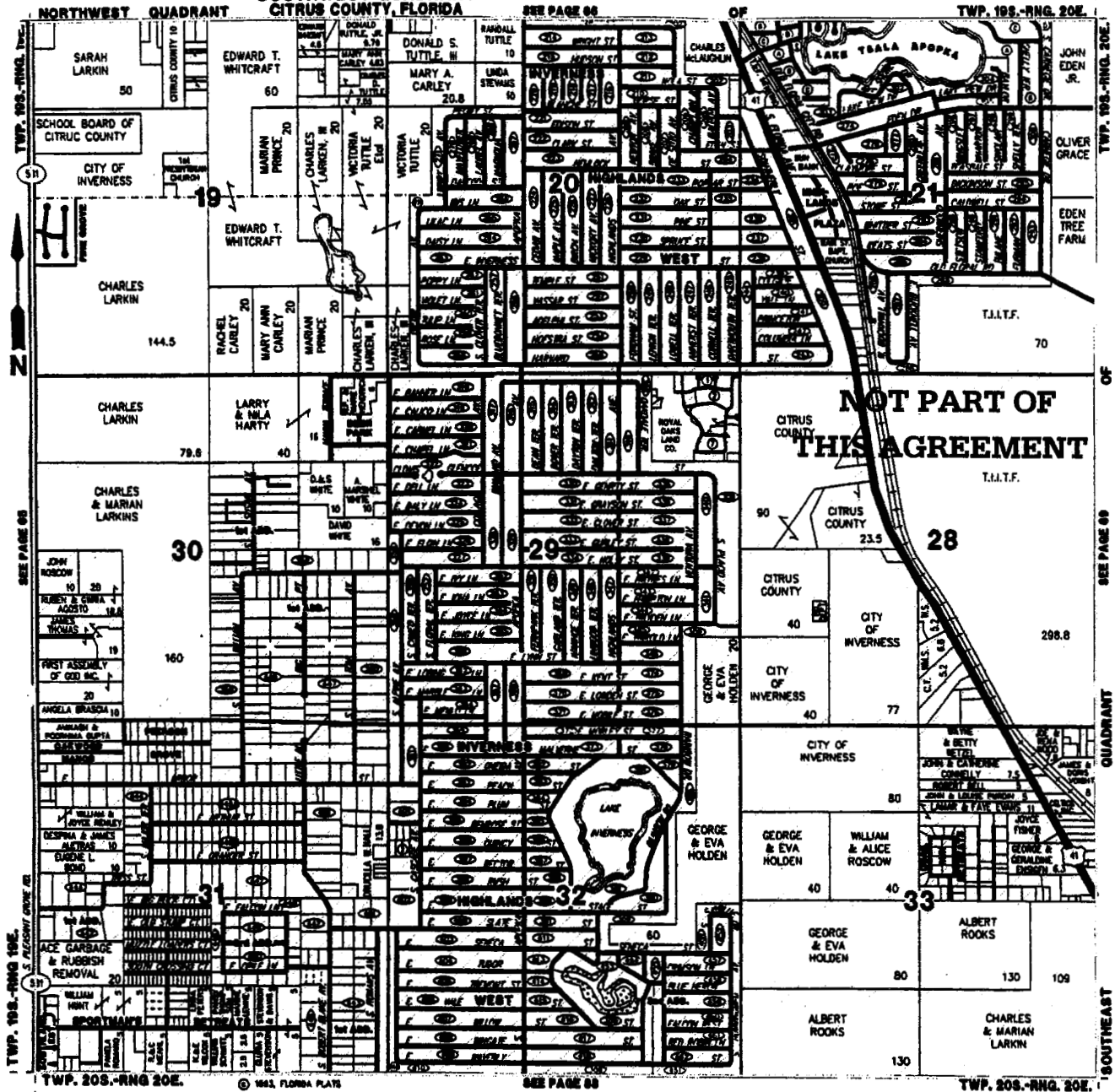
SEE PAGE 92-94

SEE PAGE 94, 95

SEE PAGE 96, 97

**TWP. 19S.-RNG. 20E.**

**SOUTHWEST QUADRANT  
CITRUS COUNTY, FLORIDA**

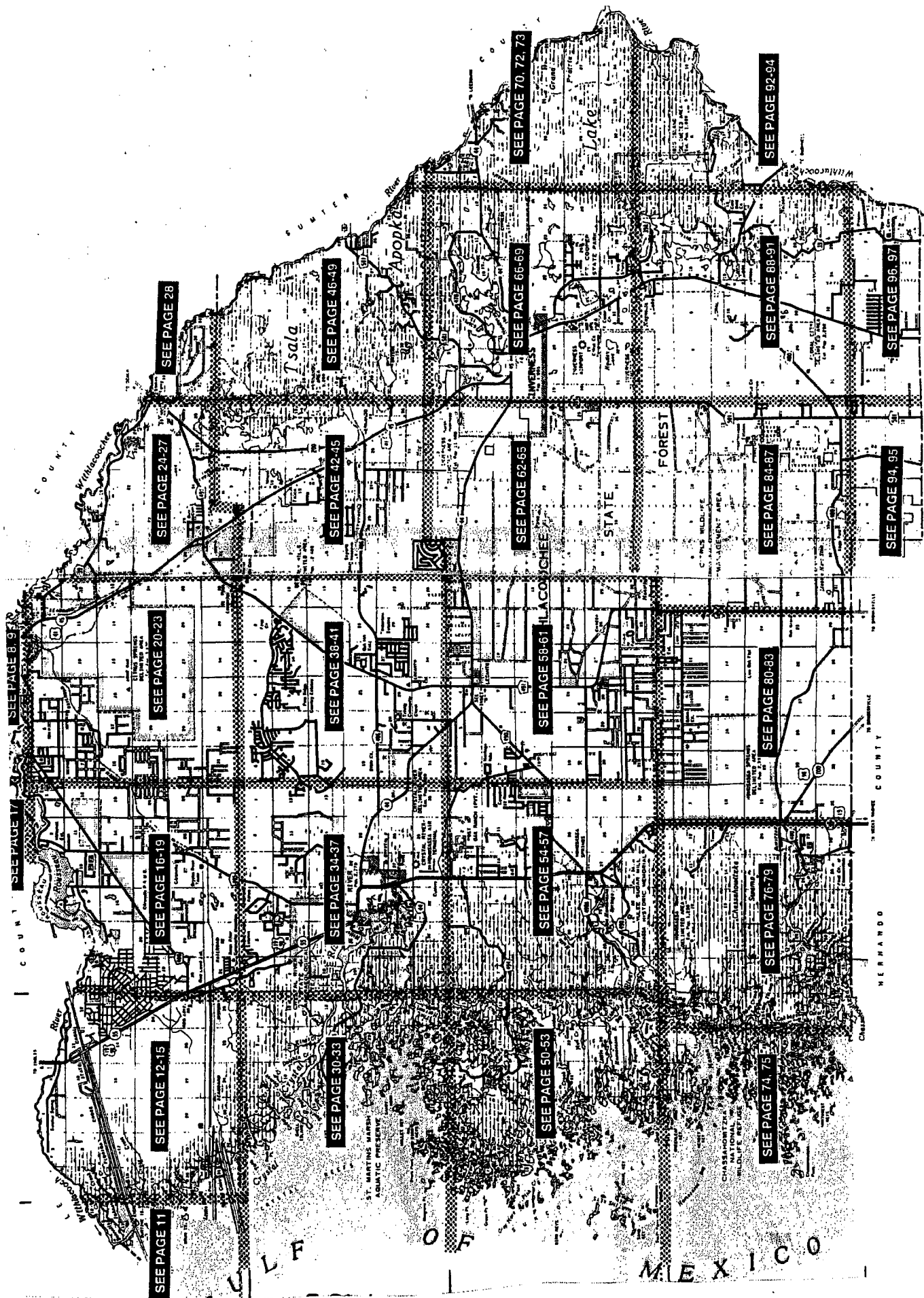


**WITHLACOOCHEE RIVER ELECTRIC**



**PROGRESS ENERGY**





SEE PAGE 11

SEE PAGE 12-15

SEE PAGE 16-19

SEE PAGE 20-23

SEE PAGE 24-27

SEE PAGE 28

SEE PAGE 30-33

SEE PAGE 34-37

SEE PAGE 38-41

SEE PAGE 42-45

SEE PAGE 46-49

SEE PAGE 50-53

SEE PAGE 54-57

SEE PAGE 58-61

SEE PAGE 62-65

SEE PAGE 66-69

SEE PAGE 70, 72, 73

SEE PAGE 74, 75

SEE PAGE 76-79

SEE PAGE 80-83

SEE PAGE 84-87

SEE PAGE 88-91

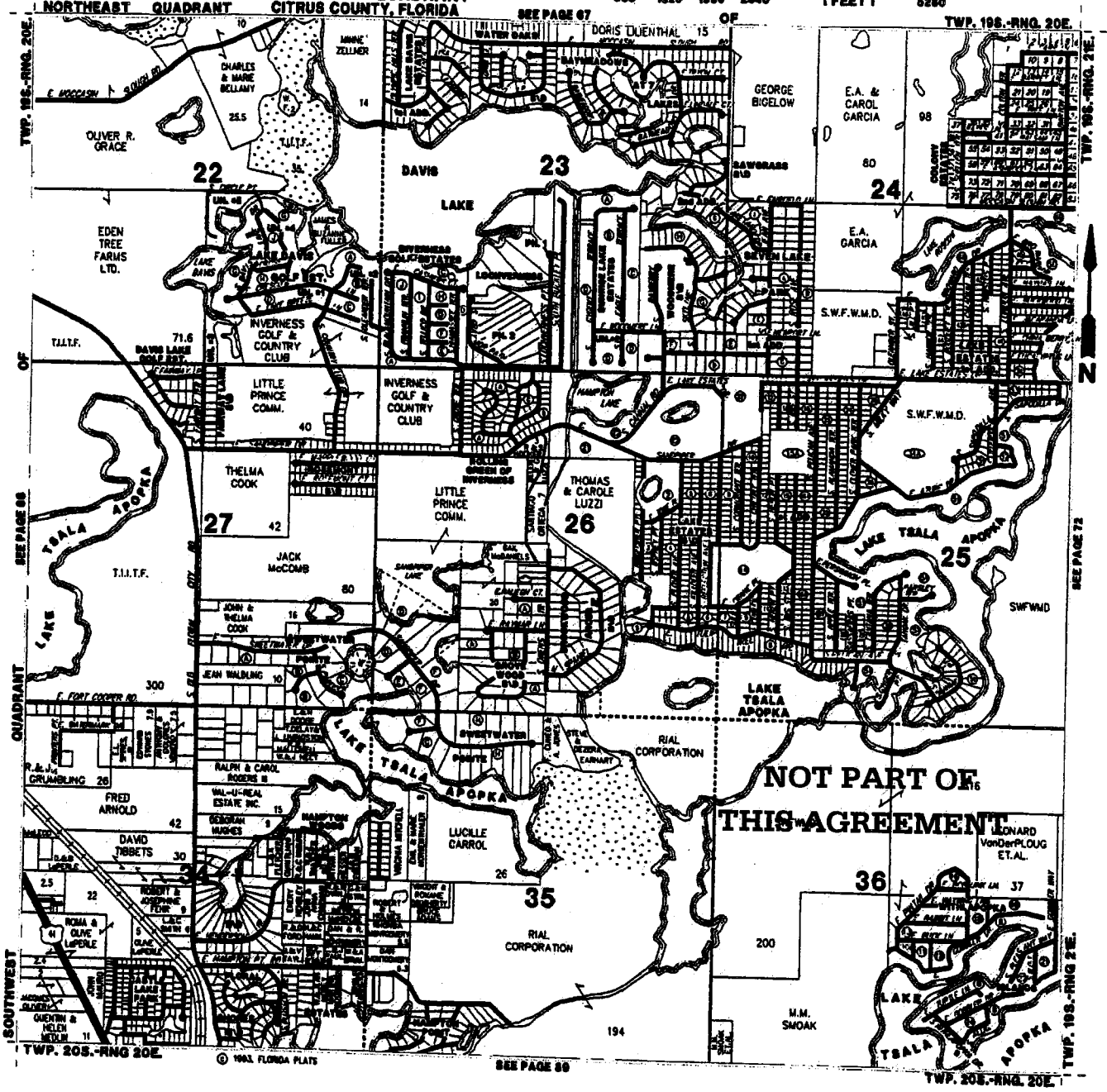
SEE PAGE 92-94

SEE PAGE 96, 97

TWP. 19S.-RNG. 20E.

SOUTHEAST QUADRANT  
CITRUS COUNTY, FLORIDA

0 1/2  
880 1320 1880 2840  
[ FEET ]  
5280



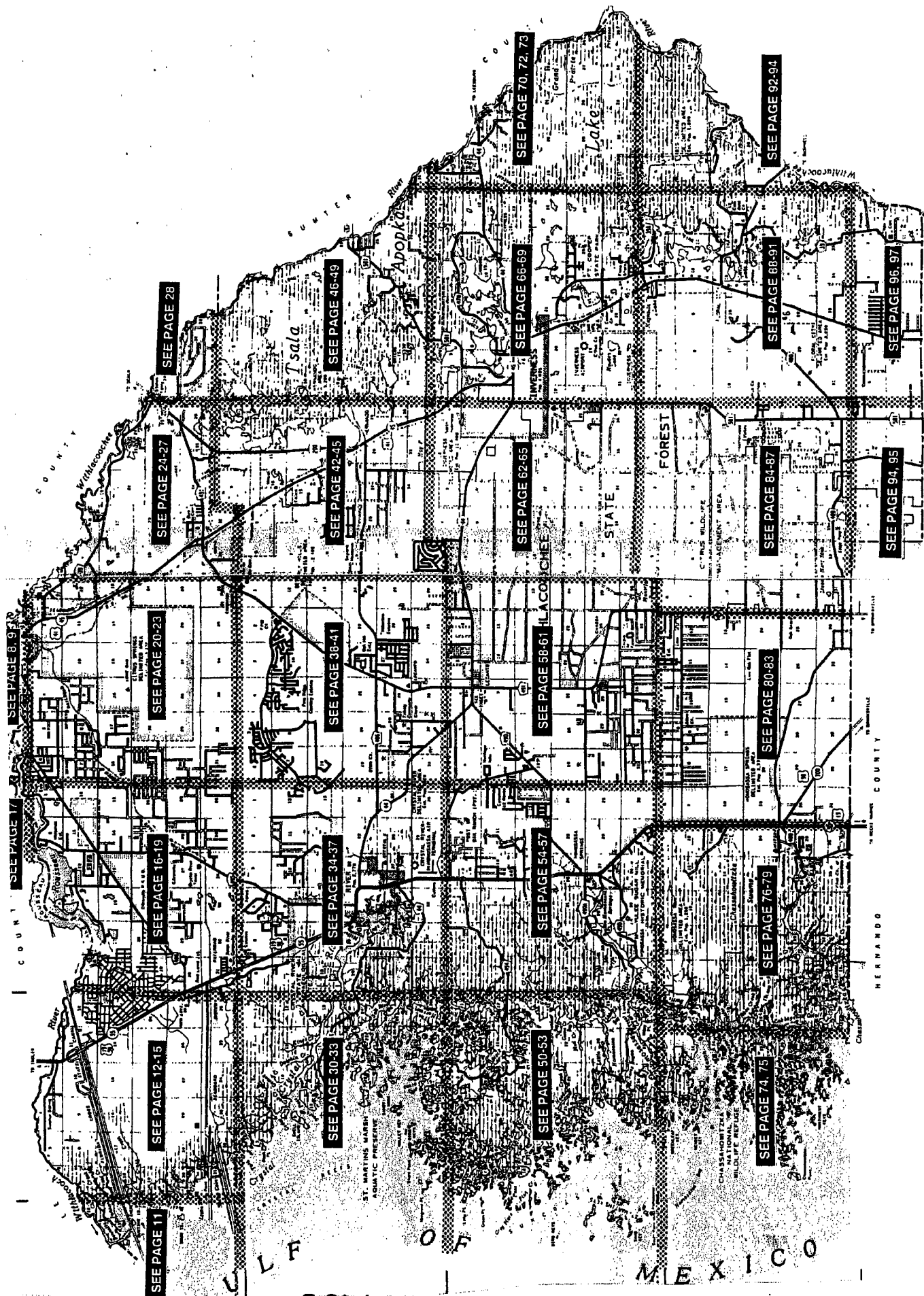
NOT PART OF  
THIS AGREEMENT



WITHLACOOCHEE RIVER ELECTRIC



PROGRESS ENERGY





**TWP. 18S.-RNG. 21E.**

**SOUTHWEST QUADRANT  
CITRUS COUNTY, FLORIDA**



**NOT PART OF  
THIS AGREEMENT**



**WITHLACOOCHEE RIVER ELECTRIC**



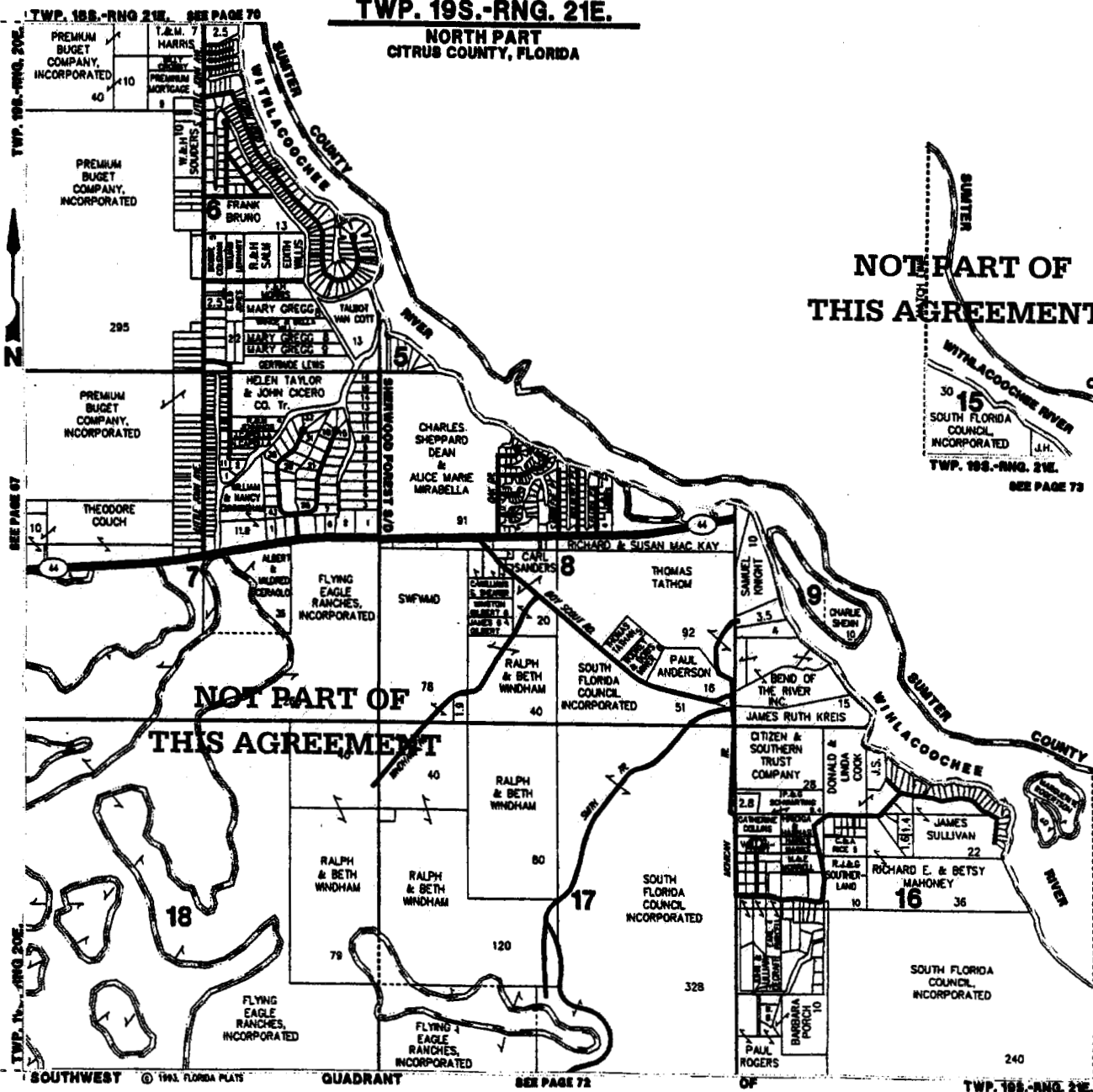
**PROGRESS ENERGY**

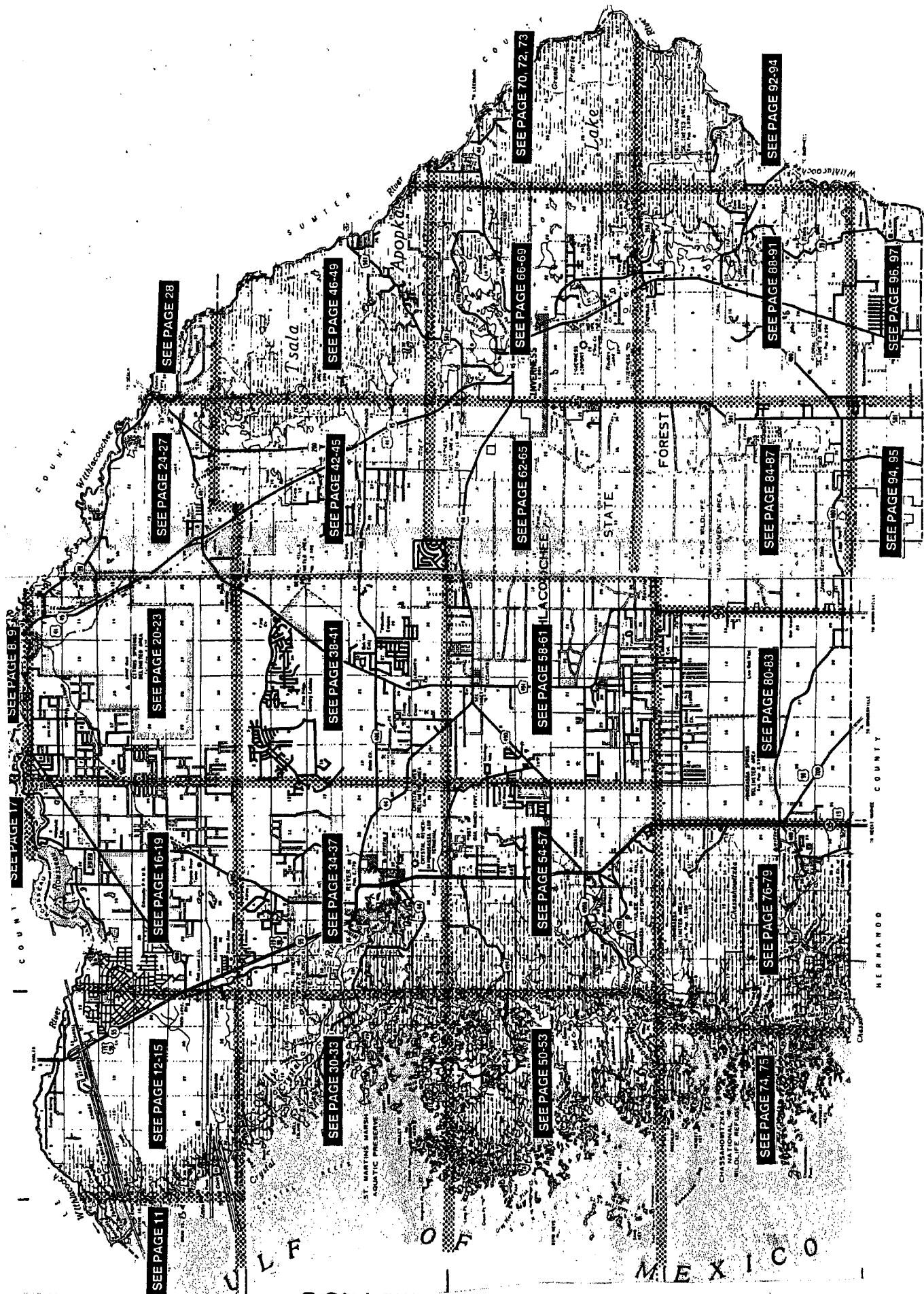
TWP. 18S.-RNG. 21E. SEE PAGE 70  
© 1993, FLORIDA PLATS

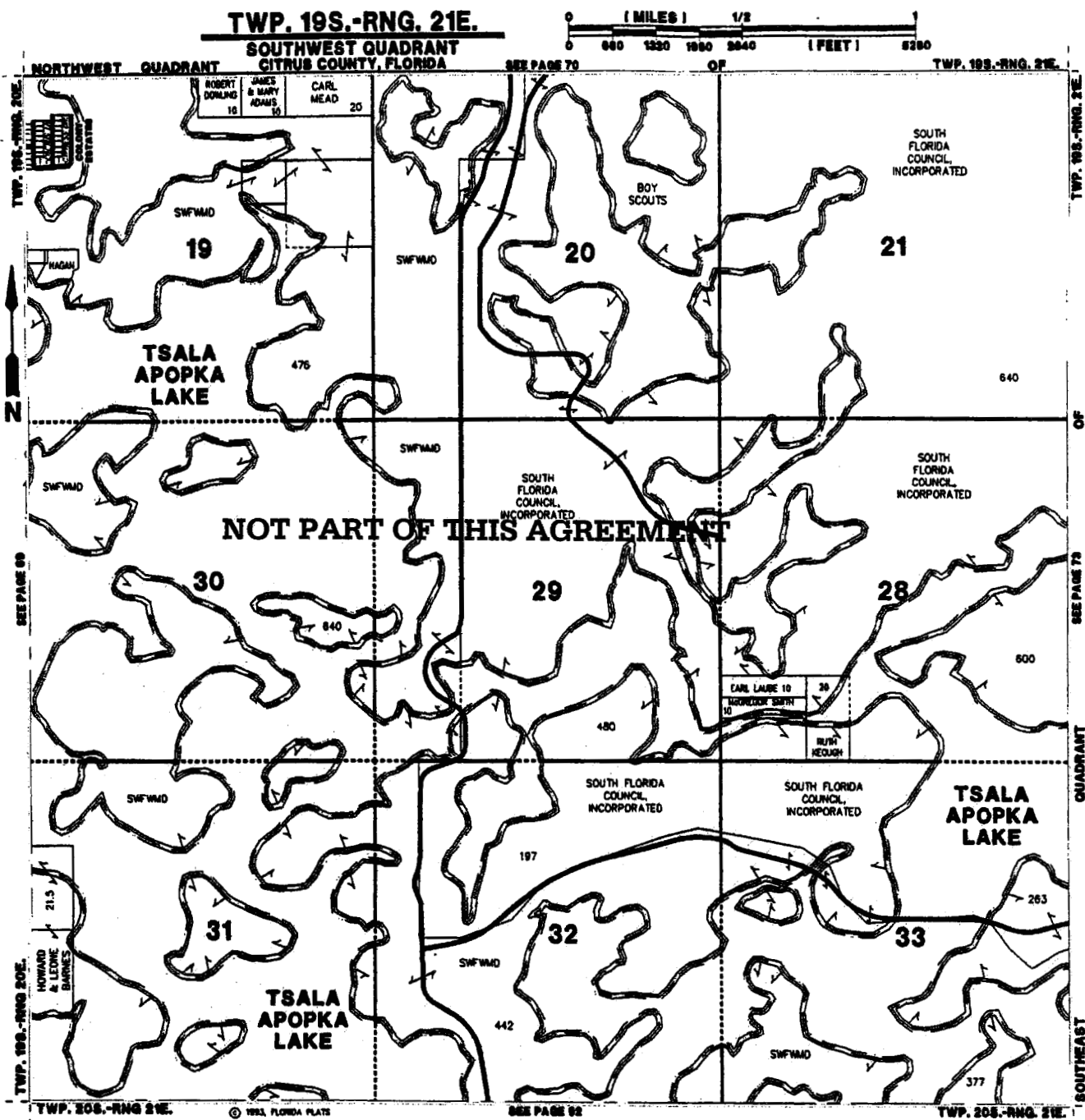
**TWP. 19S.-RNG. 21E.**

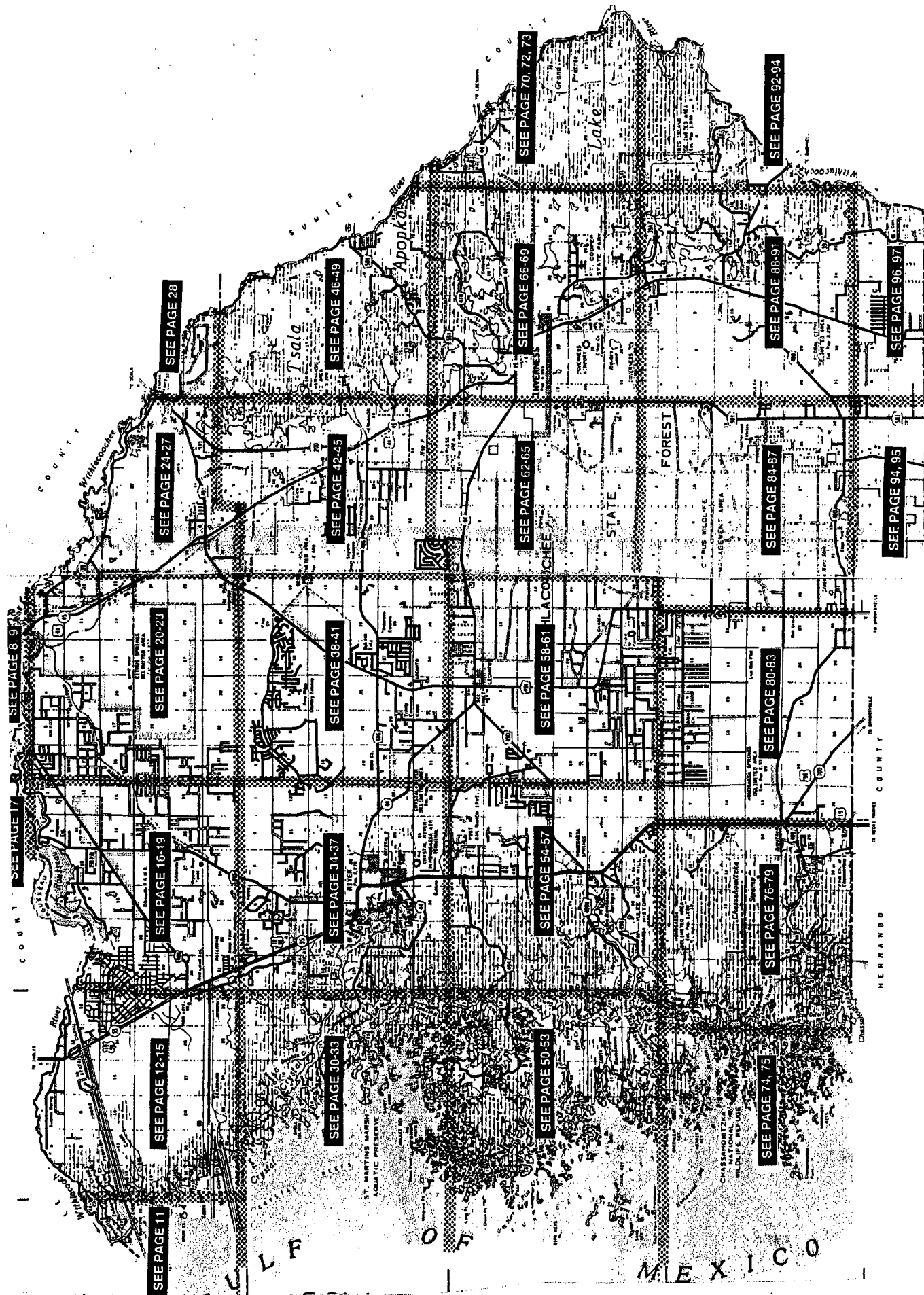
**NORTH PART  
CITRUS COUNTY, FLORIDA**

**NOT PART OF  
THIS AGREEMENT**









SEE PAGE 11

SEE PAGE 12-15

SEE PAGE 16-19

SEE PAGE 20-23

SEE PAGE 24-27

SEE PAGE 28

SEE PAGE 30-33

SEE PAGE 34-37

SEE PAGE 38-41

SEE PAGE 42-45

SEE PAGE 46-49

SEE PAGE 50-53

SEE PAGE 54-57

SEE PAGE 58-61

SEE PAGE 62-65

SEE PAGE 66-69

SEE PAGE 70, 72, 73

SEE PAGE 74, 75

SEE PAGE 76-79

SEE PAGE 80-83

SEE PAGE 84-87

SEE PAGE 88-91

SEE PAGE 92-94

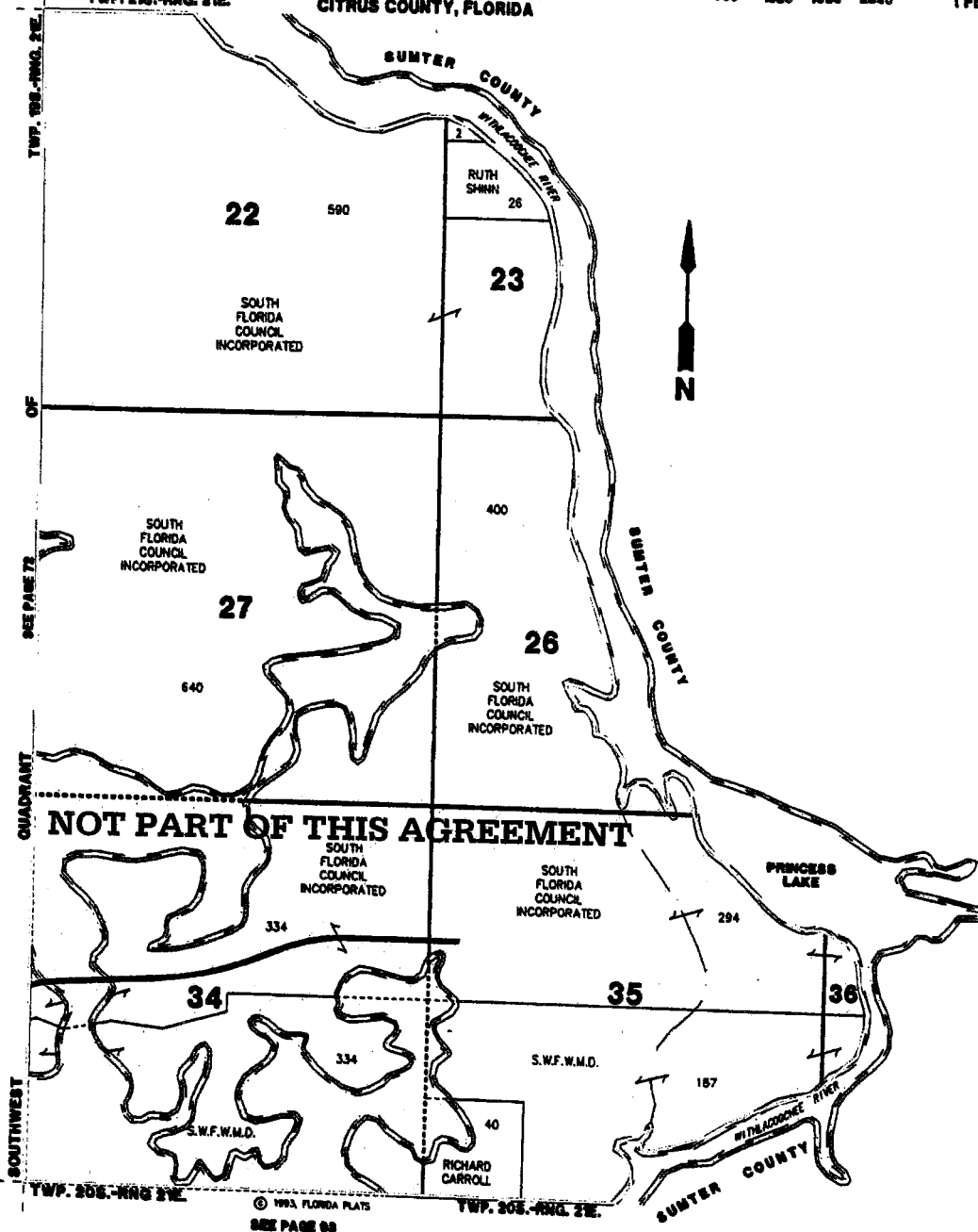
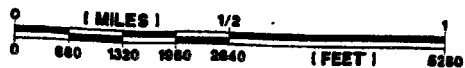
SEE PAGE 96, 97

SEE PAGE 98, 99

SEE PAGE 100, 101

SEE PAGE 70  
NORTH PART  
TWP. 21S.-RNG. 21E.

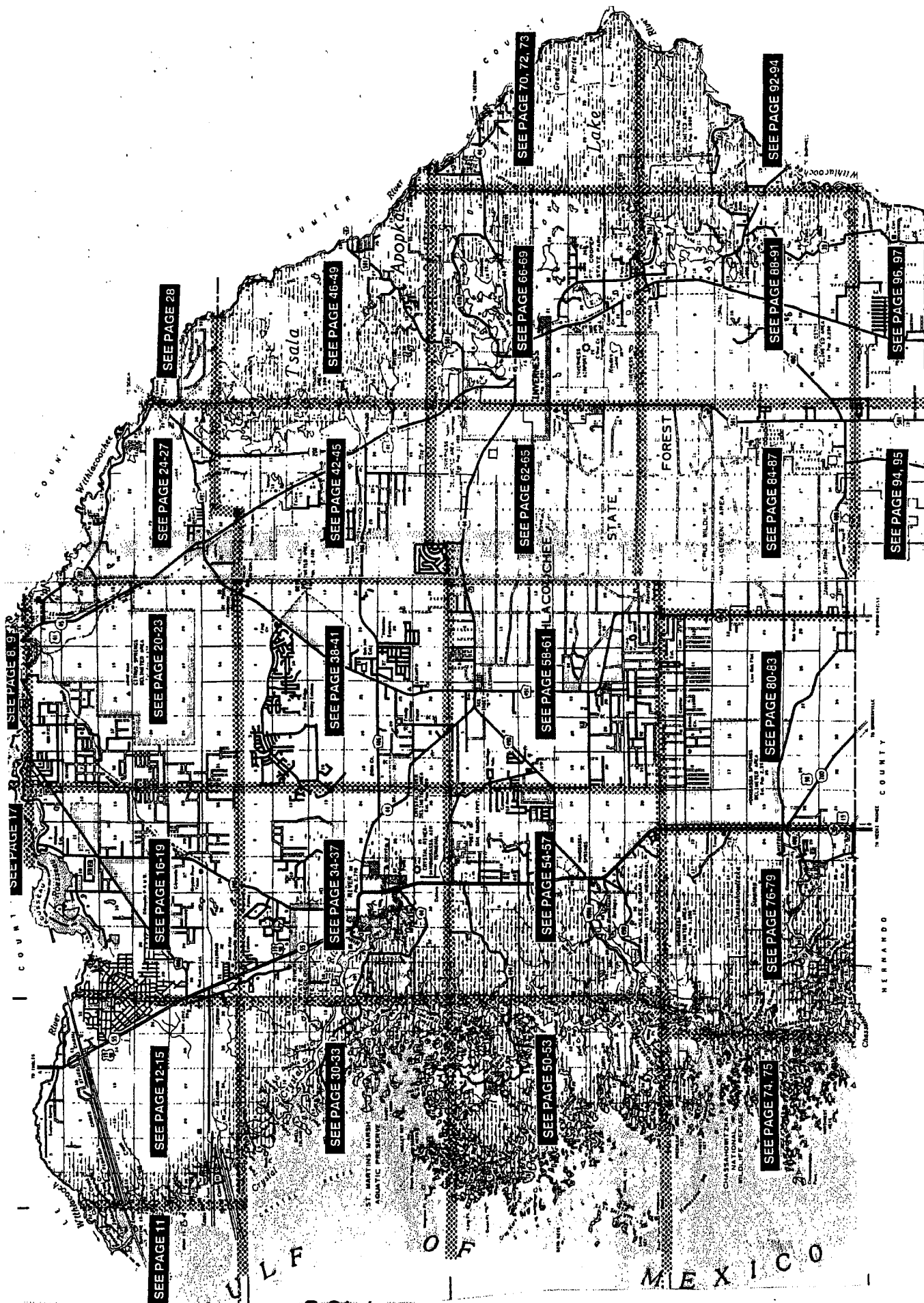
**TWP. 19S.-RNG. 21E.**  
**SOUTHEAST QUADRANT**  
**CITRUS COUNTY, FLORIDA**




**WITHLACOOCHEE RIVER ELECTRIC**



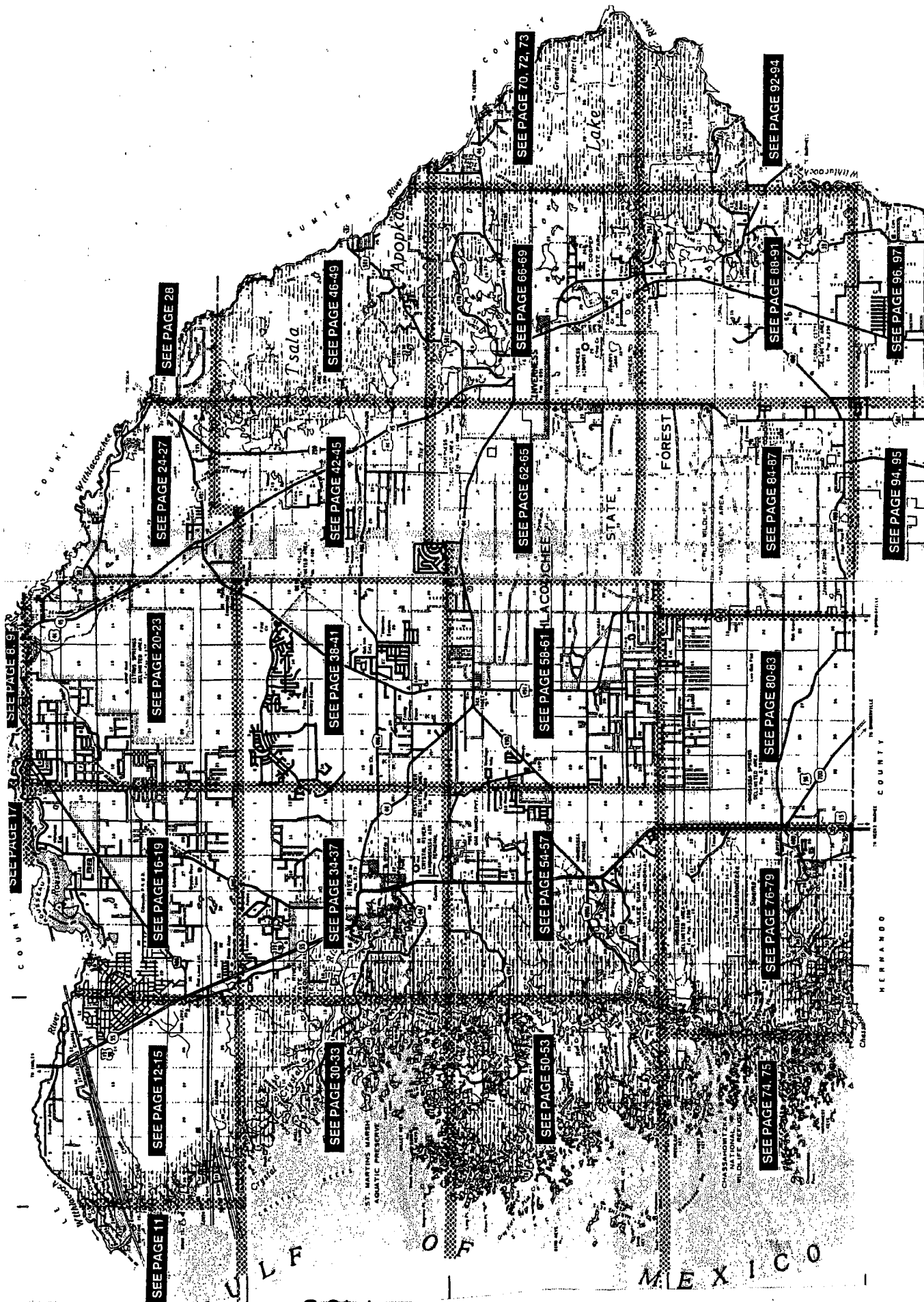
**PROGRESS ENERGY**







74



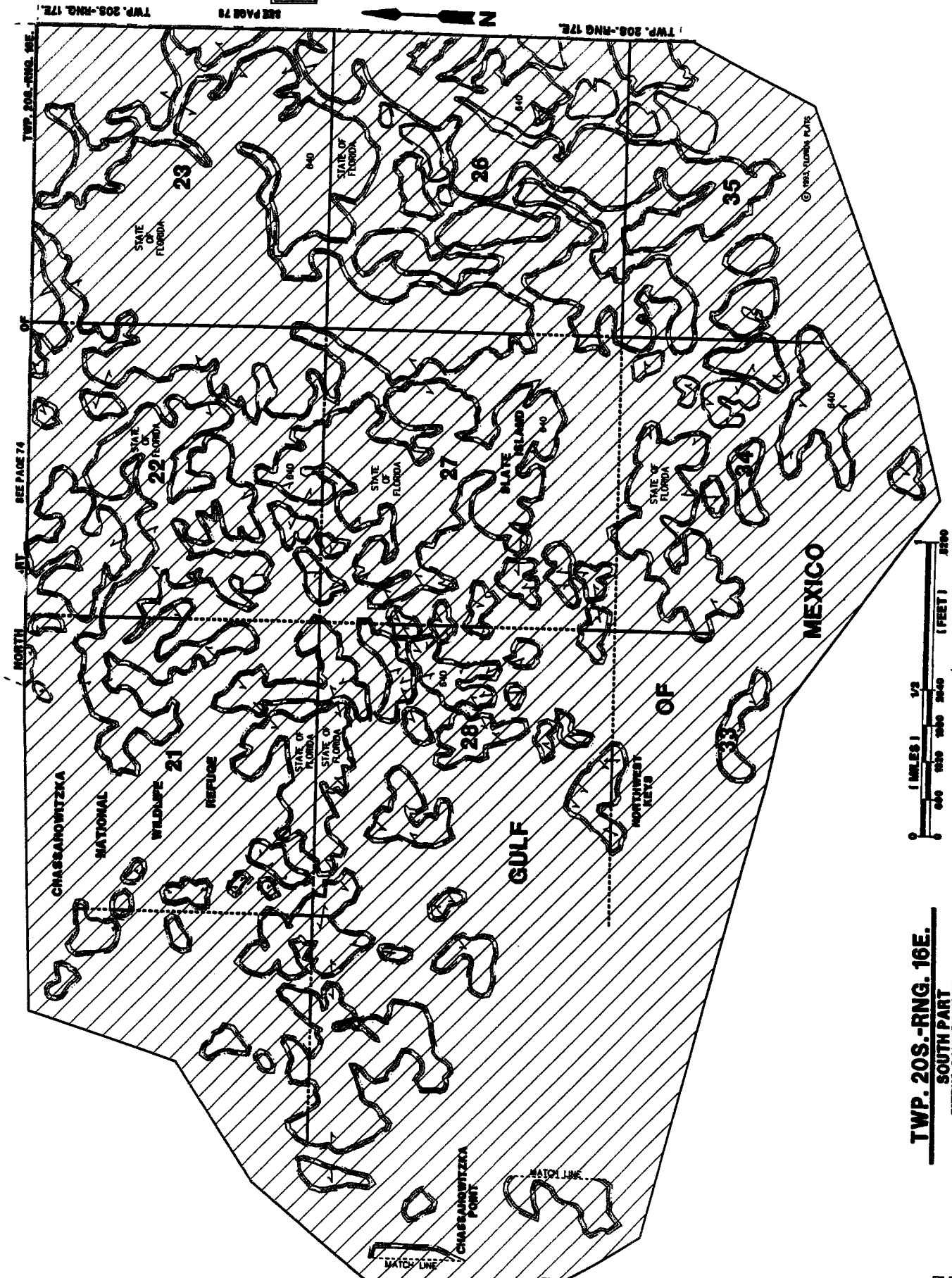




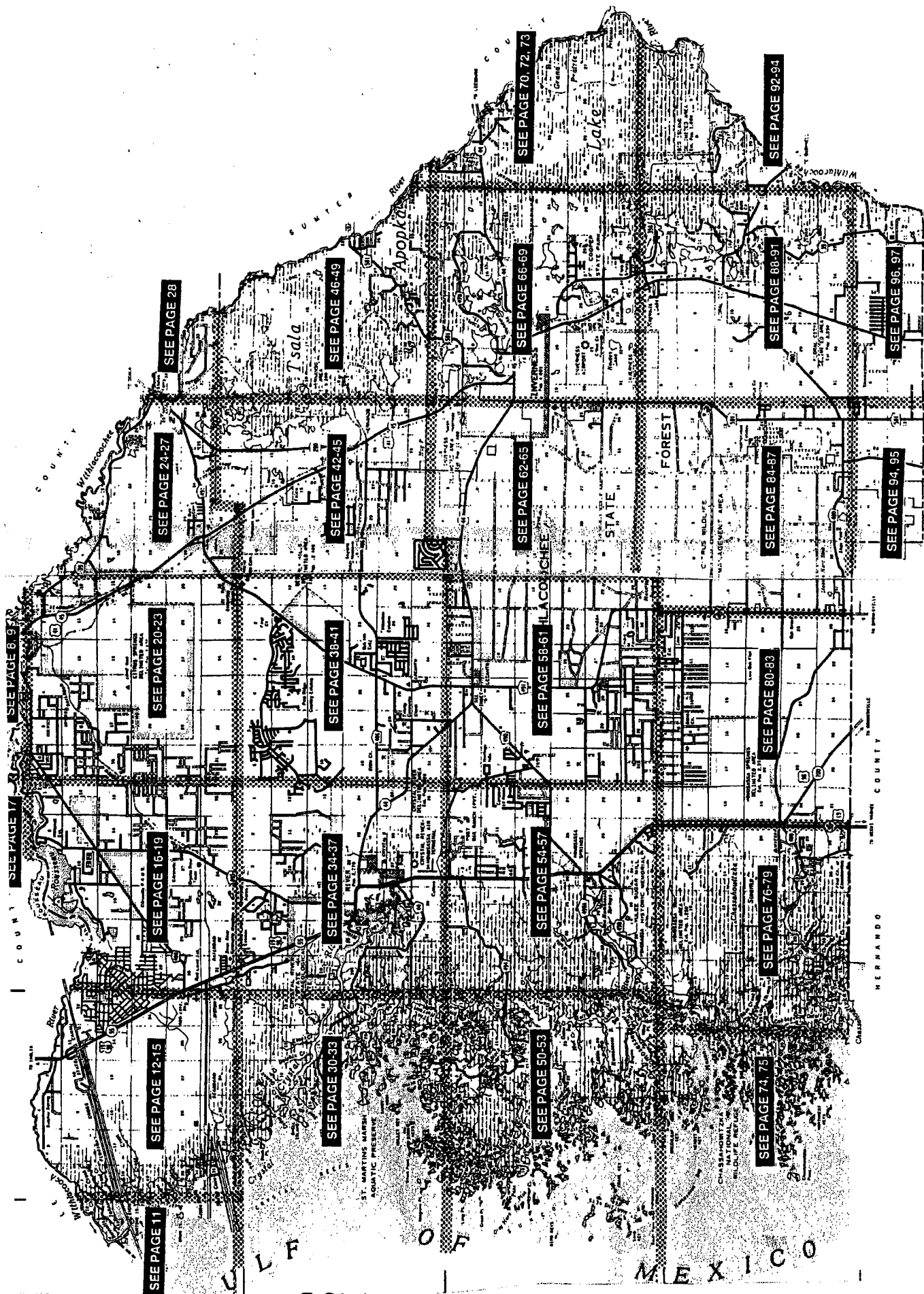
WITHLACOOCHEE RIVER ELECTRIC



PROGRESS ENERGY

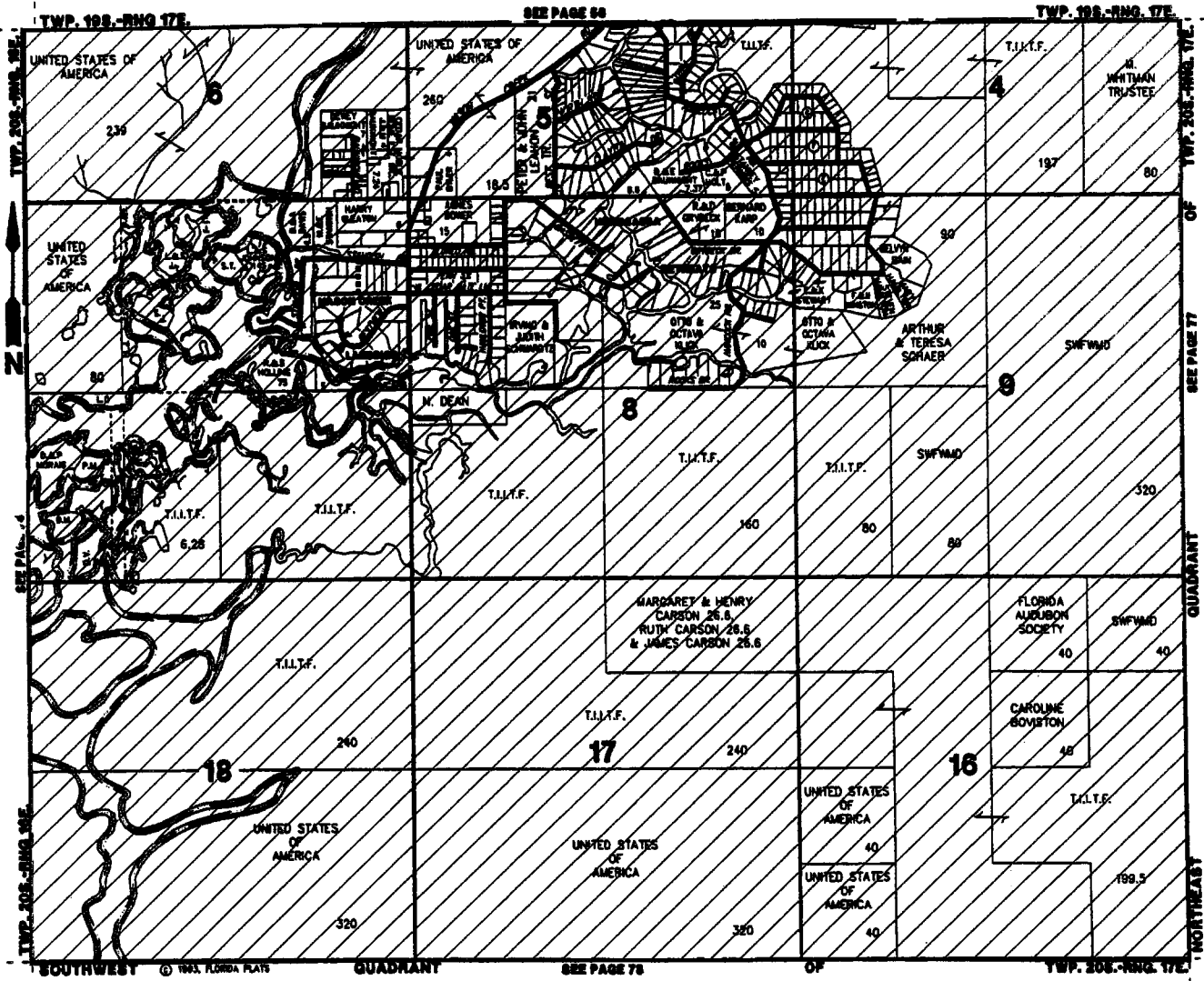
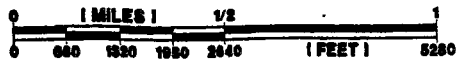




TWP. 20S.-RNG. 16E.  
SOUTH PART  
CITRUS COUNTY, FLORIDA

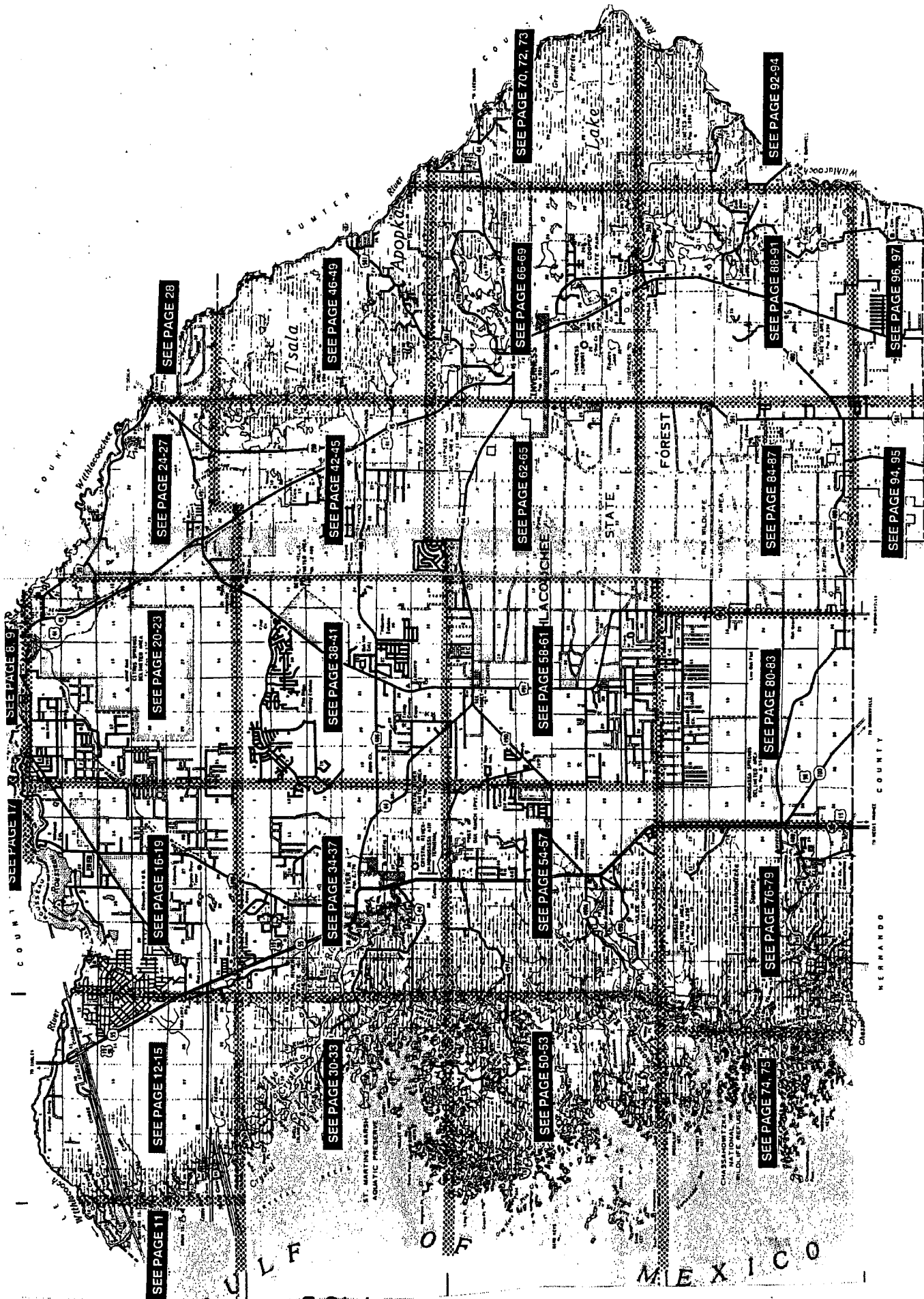


**TWP. 20S.-RNG. 17E.**

**NORTHWEST QUADRANT  
CITRUS COUNTY, FLORIDA**

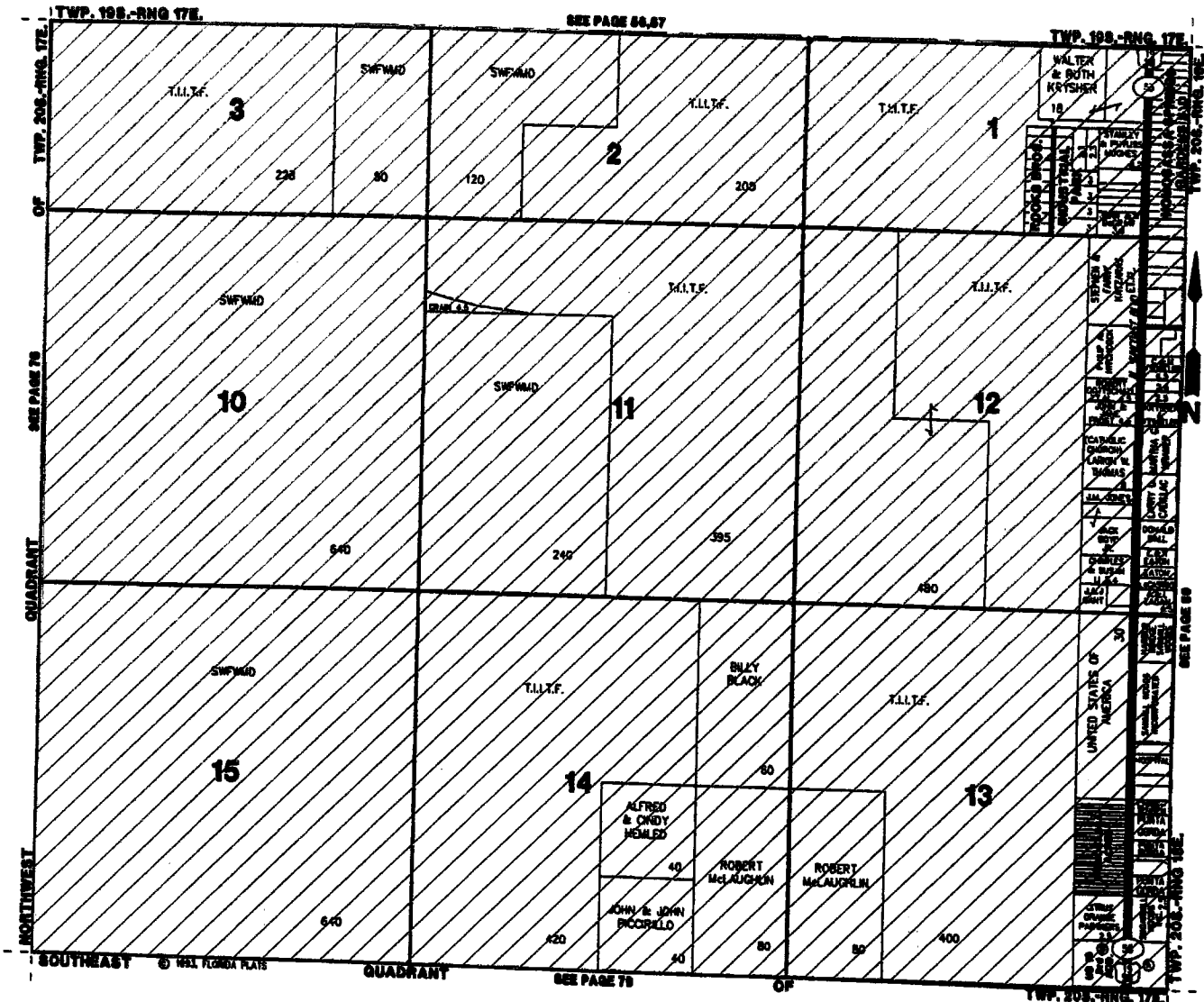



-  WITHLACOOCHIEE RIVER ELECTRIC
-  PROGRESS ENERGY



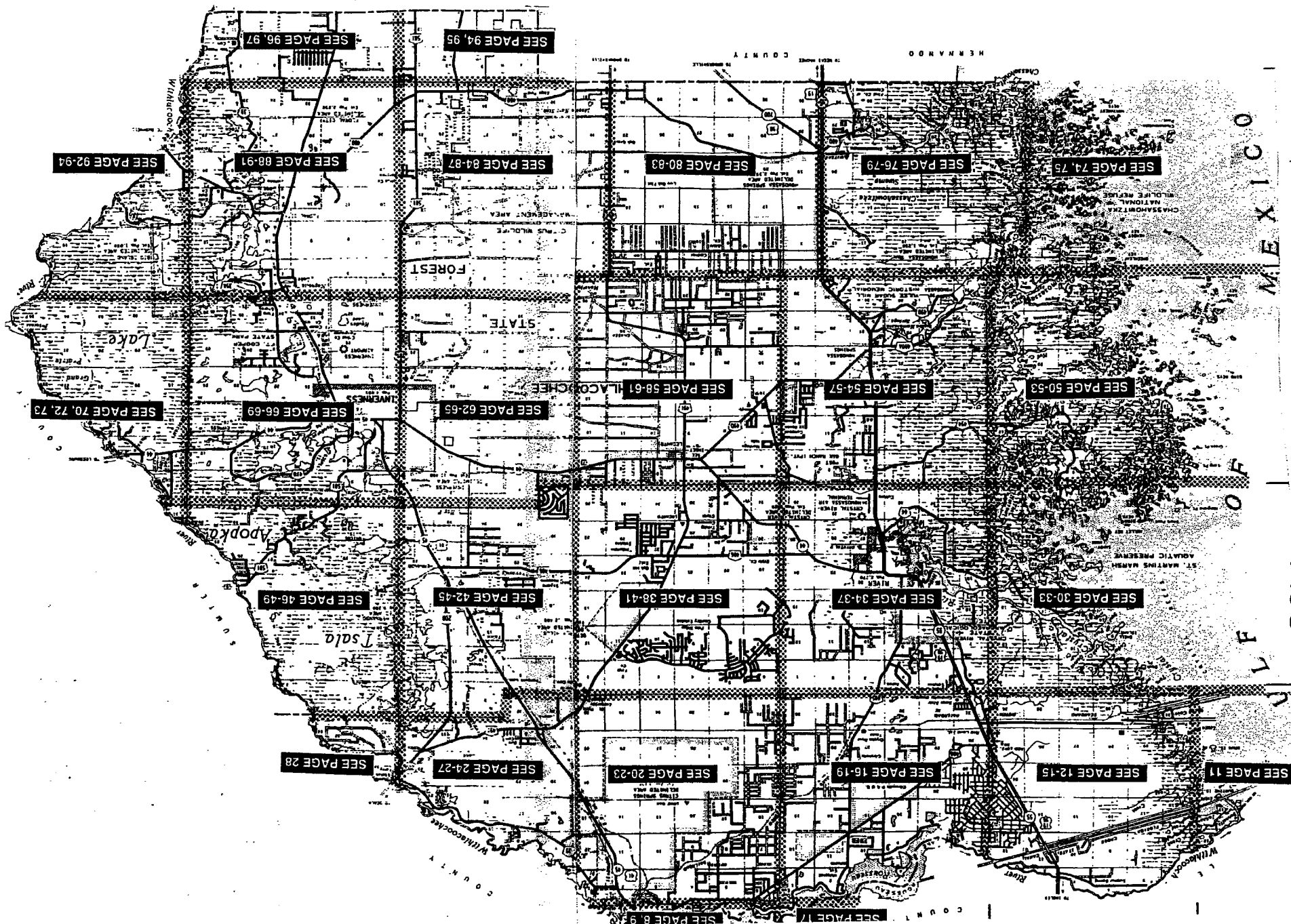
**TWP. 20S.-RNG. 17E.**

**NORTHEAST QUADRANT  
CITRUS COUNTY, FLORIDA**



**WITHLACOOCHIEE RIVER ELECTRIC**

**PROGRESS ENERGY**



SEE PAGE 92-94

SEE PAGE 88-91

SEE PAGE 94, 95

SEE PAGE 84-87

SEE PAGE 80-83

SEE PAGE 76-79

SEE PAGE 74, 75

SEE PAGE 70, 72, 73

SEE PAGE 66-69

SEE PAGE 62-65

SEE PAGE 58-61

SEE PAGE 54-57

SEE PAGE 50-53

SEE PAGE 46-49

SEE PAGE 42-45

SEE PAGE 38-41

SEE PAGE 34-37

SEE PAGE 30-33

SEE PAGE 28

SEE PAGE 24-27

SEE PAGE 20-23

SEE PAGE 16-19

SEE PAGE 12-15

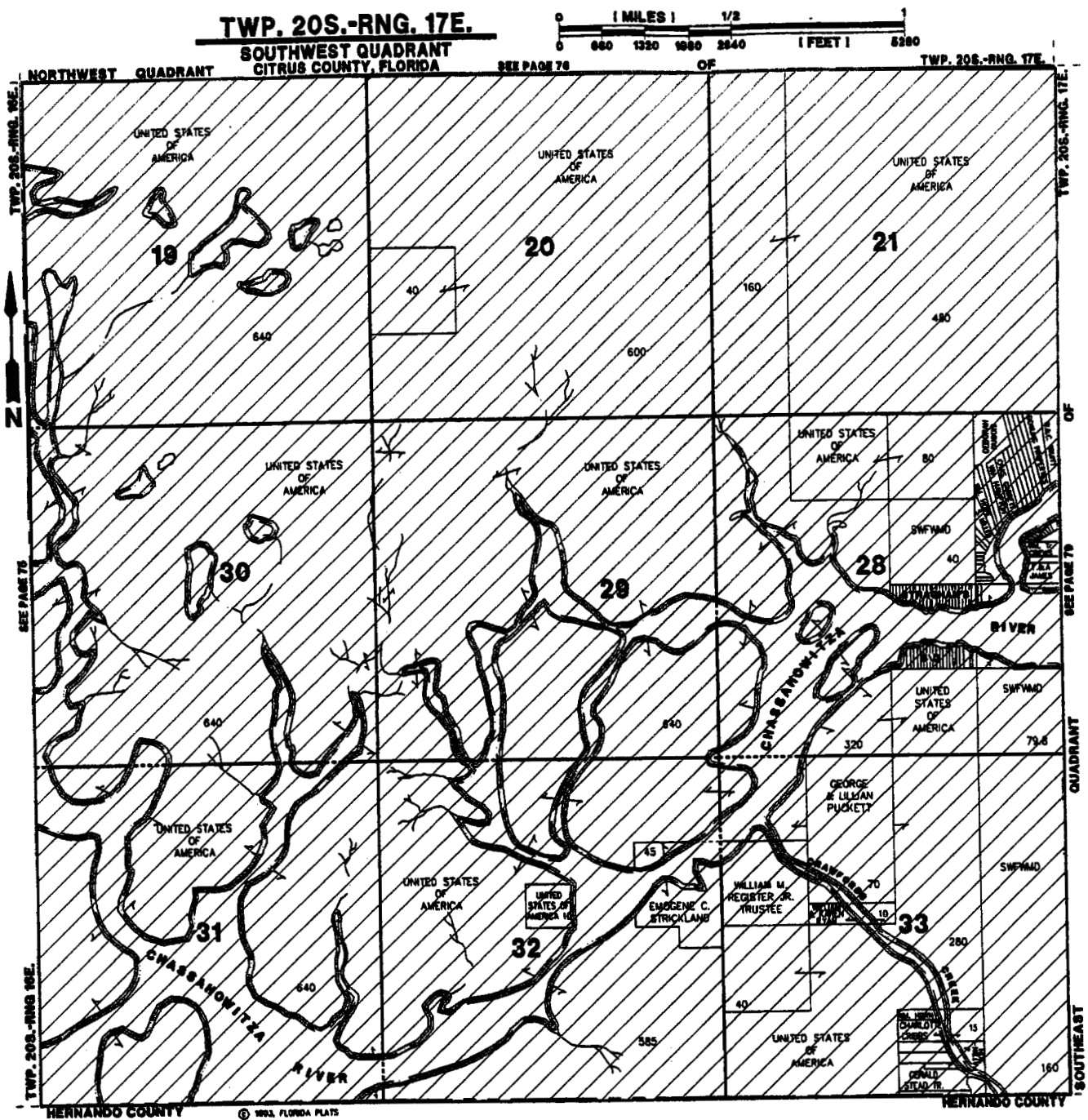
SEE PAGE 11

SEE PAGE 8, 9, 10

SEE PAGE 17

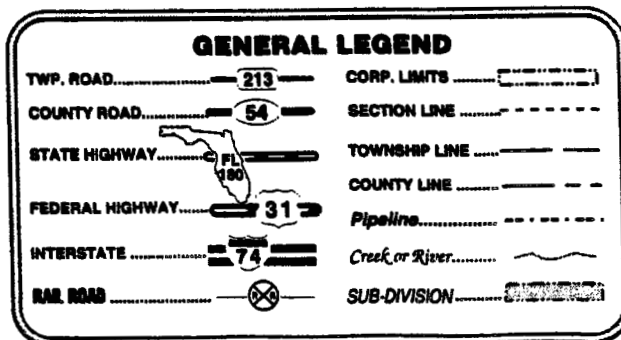
MEXICO

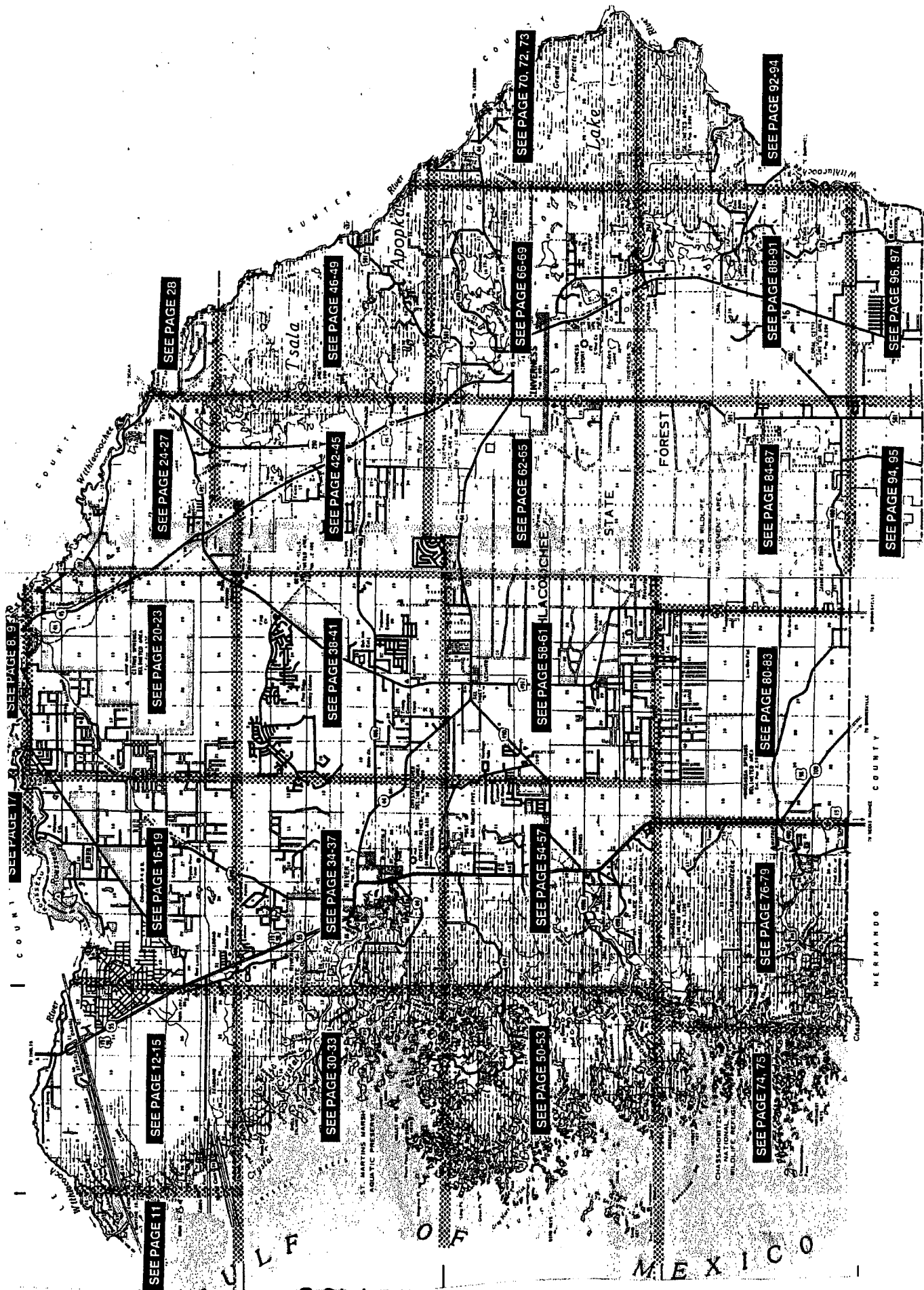




WITHLACOOCHIEE RIVER ELECTRIC

PROGRESS ENERGY





SEE PAGE 11

SEE PAGE 12-15

SEE PAGE 16-19

SEE PAGE 20-23

SEE PAGE 24-27

SEE PAGE 28

SEE PAGE 30-33

SEE PAGE 34-37

SEE PAGE 38-41

SEE PAGE 42-45

SEE PAGE 46-49

SEE PAGE 50-53

SEE PAGE 54-57

SEE PAGE 58-61

SEE PAGE 62-65

SEE PAGE 66-69

SEE PAGE 70, 72, 73

SEE PAGE 74, 75

SEE PAGE 76-79

SEE PAGE 80-83

SEE PAGE 84-87

SEE PAGE 88-91

SEE PAGE 92-94

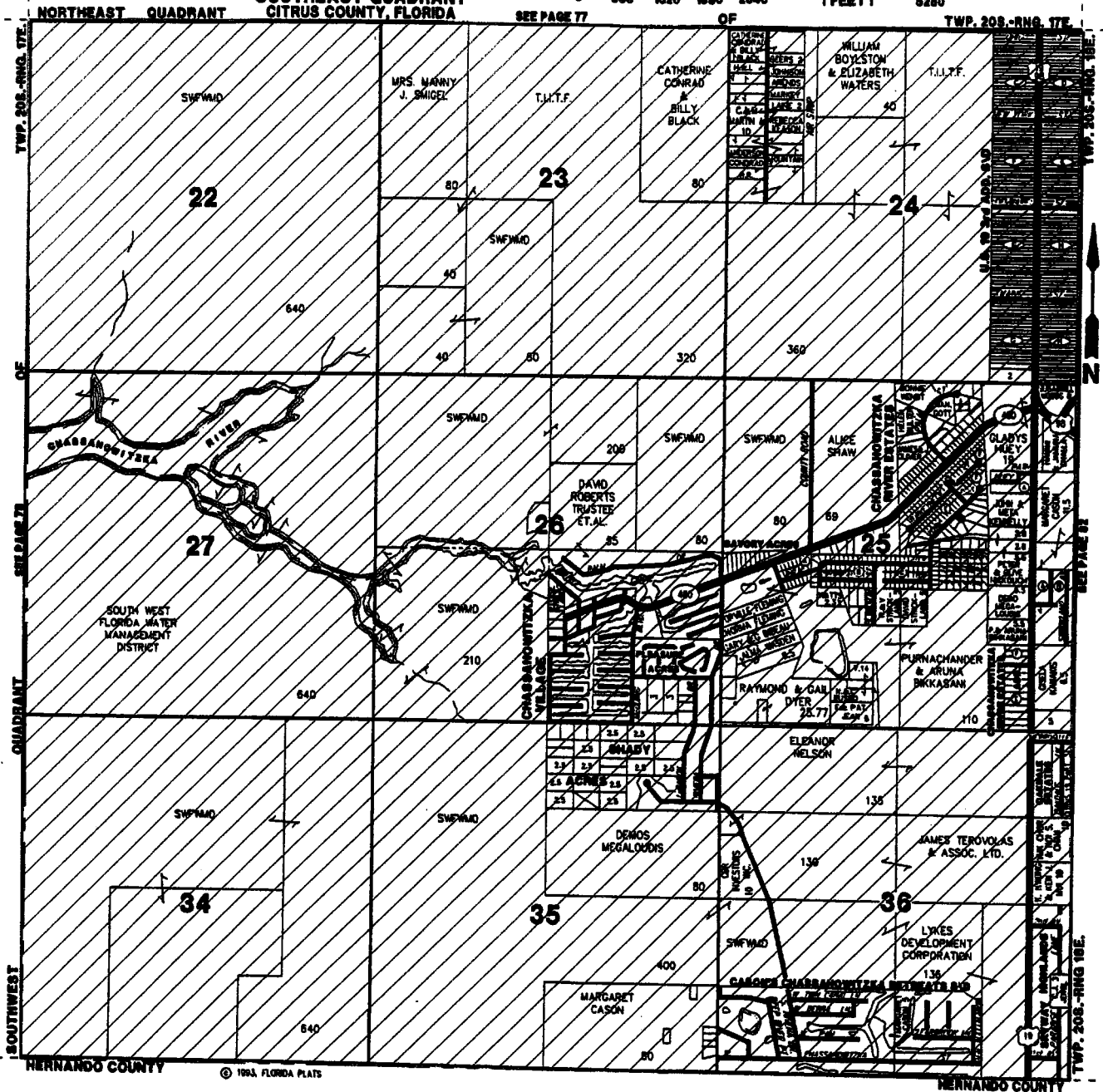
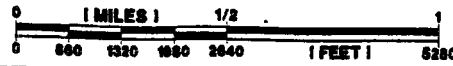
SEE PAGE 96, 97

SEE PAGE 94, 95



# TWP. 20S.-RNG. 17E.

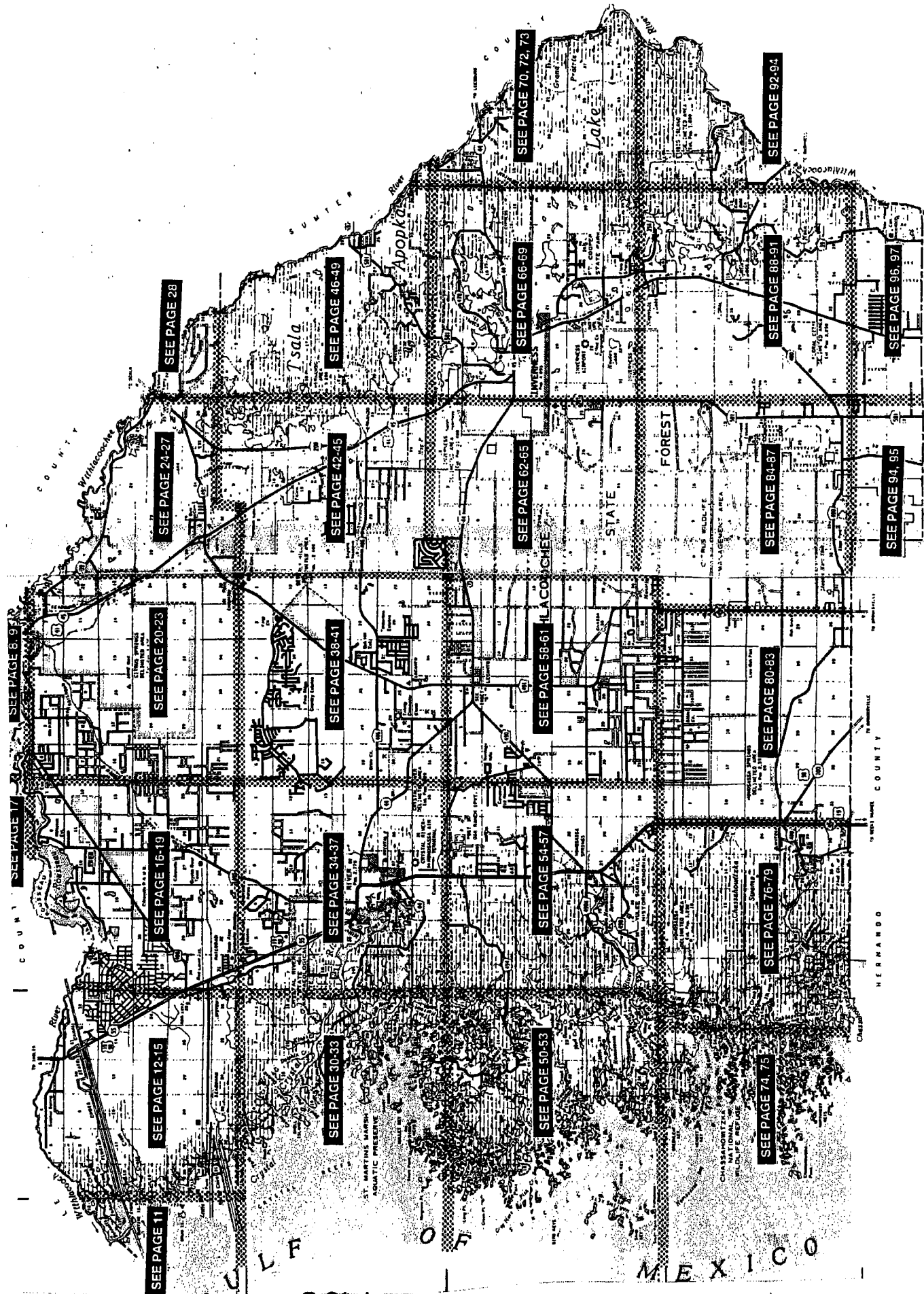
SOUTHEAST QUADRANT  
CITRUS COUNTY, FLORIDA



WITHLACOOCHEE RIVER ELECTRIC



PROGRESS ENERGY



SEE PAGE 11

SEE PAGE 12-15

SEE PAGE 16-19

SEE PAGE 20-23

SEE PAGE 24-27

SEE PAGE 28

SEE PAGE 30-33

SEE PAGE 34-37

SEE PAGE 38-41

SEE PAGE 42-45

SEE PAGE 46-49

SEE PAGE 50-53

SEE PAGE 54-57

SEE PAGE 58-61 ILA CO. CHIEF

SEE PAGE 62-65

SEE PAGE 66-69

SEE PAGE 70, 72, 73

SEE PAGE 74, 75

SEE PAGE 76-79

SEE PAGE 80-83

SEE PAGE 84-87

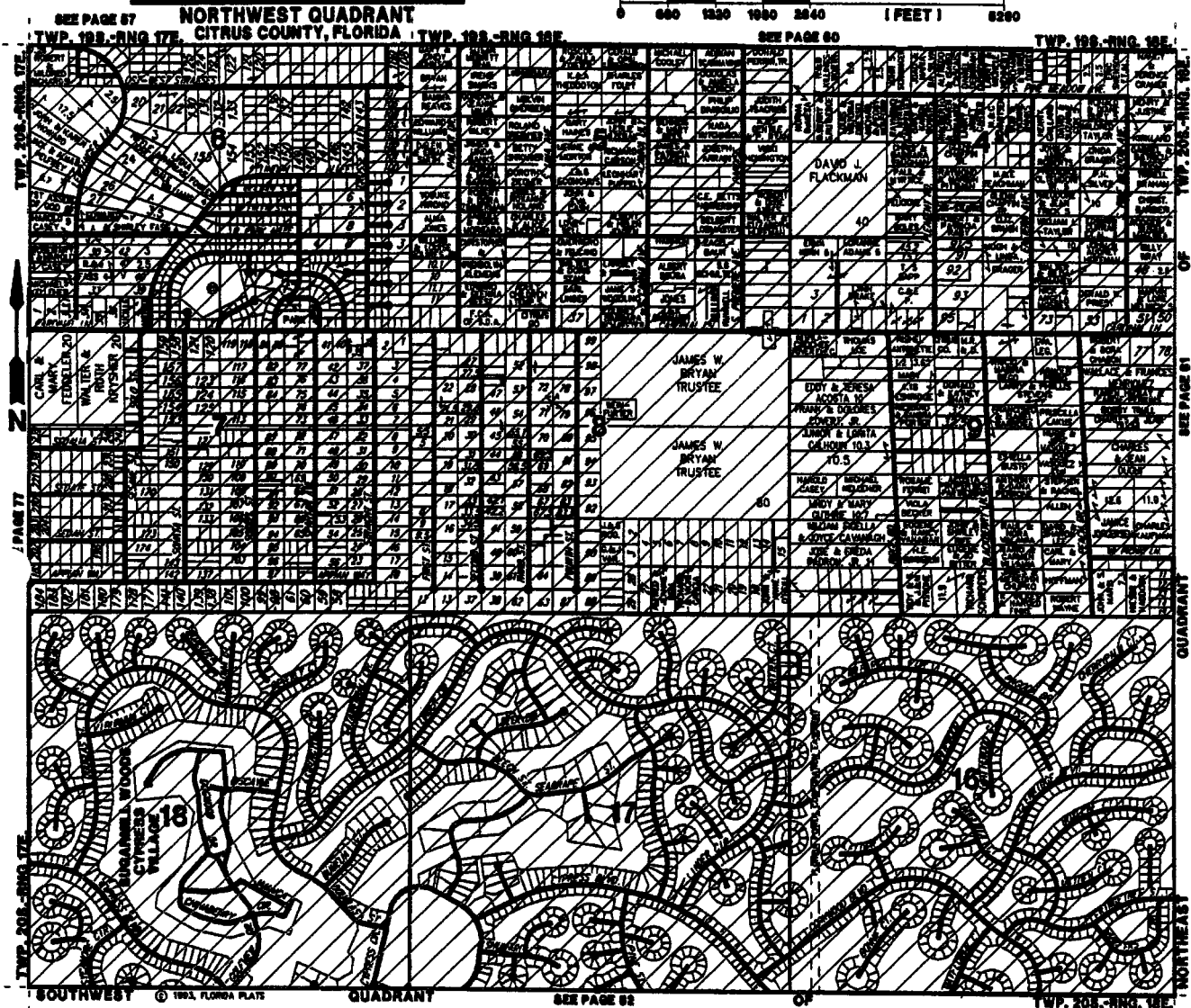
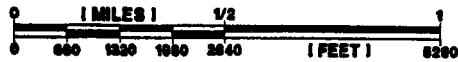
SEE PAGE 88-91



SEE PAGE 92-94

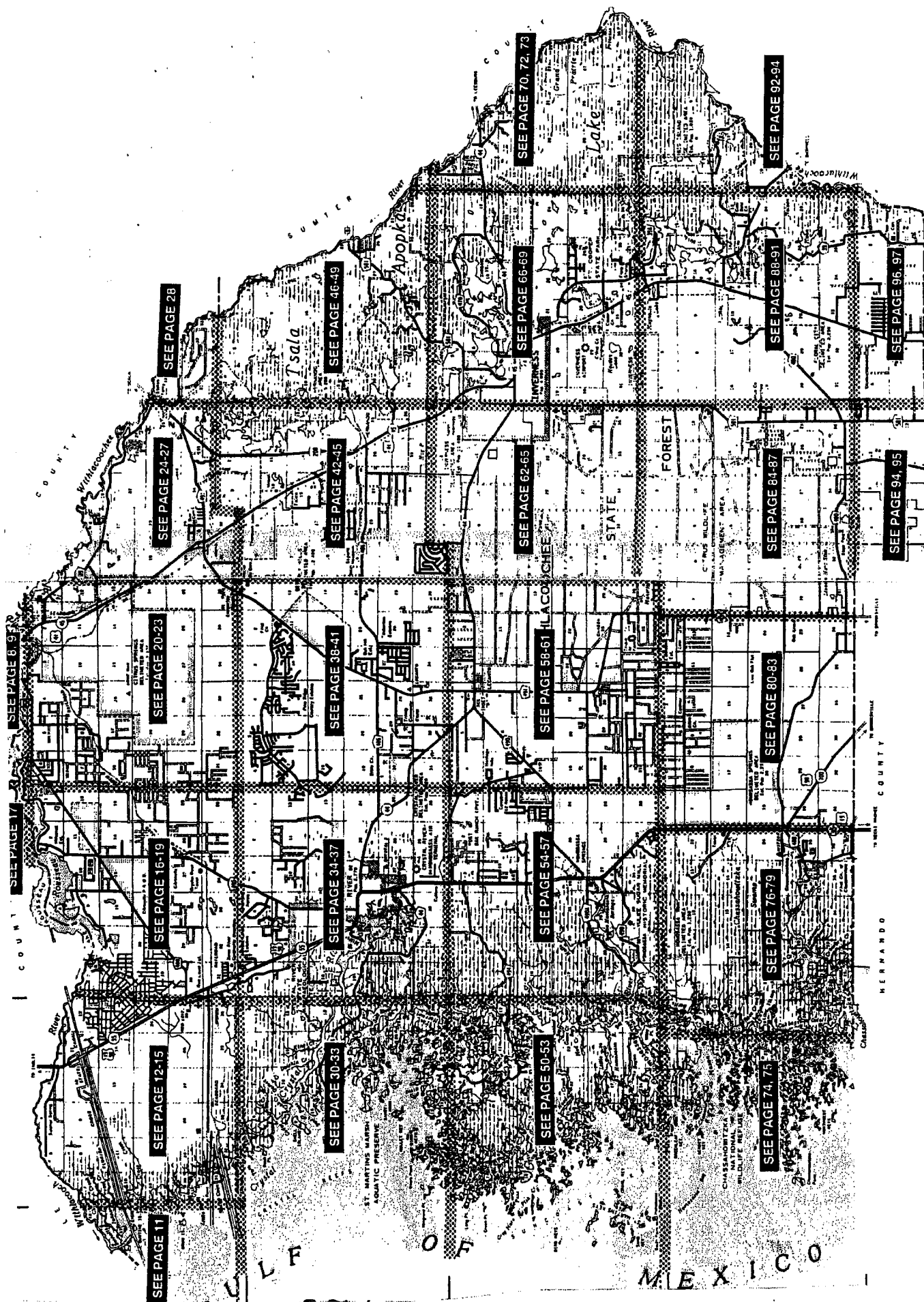
SEE PAGE 96, 97

SEE PAGE 94, 95

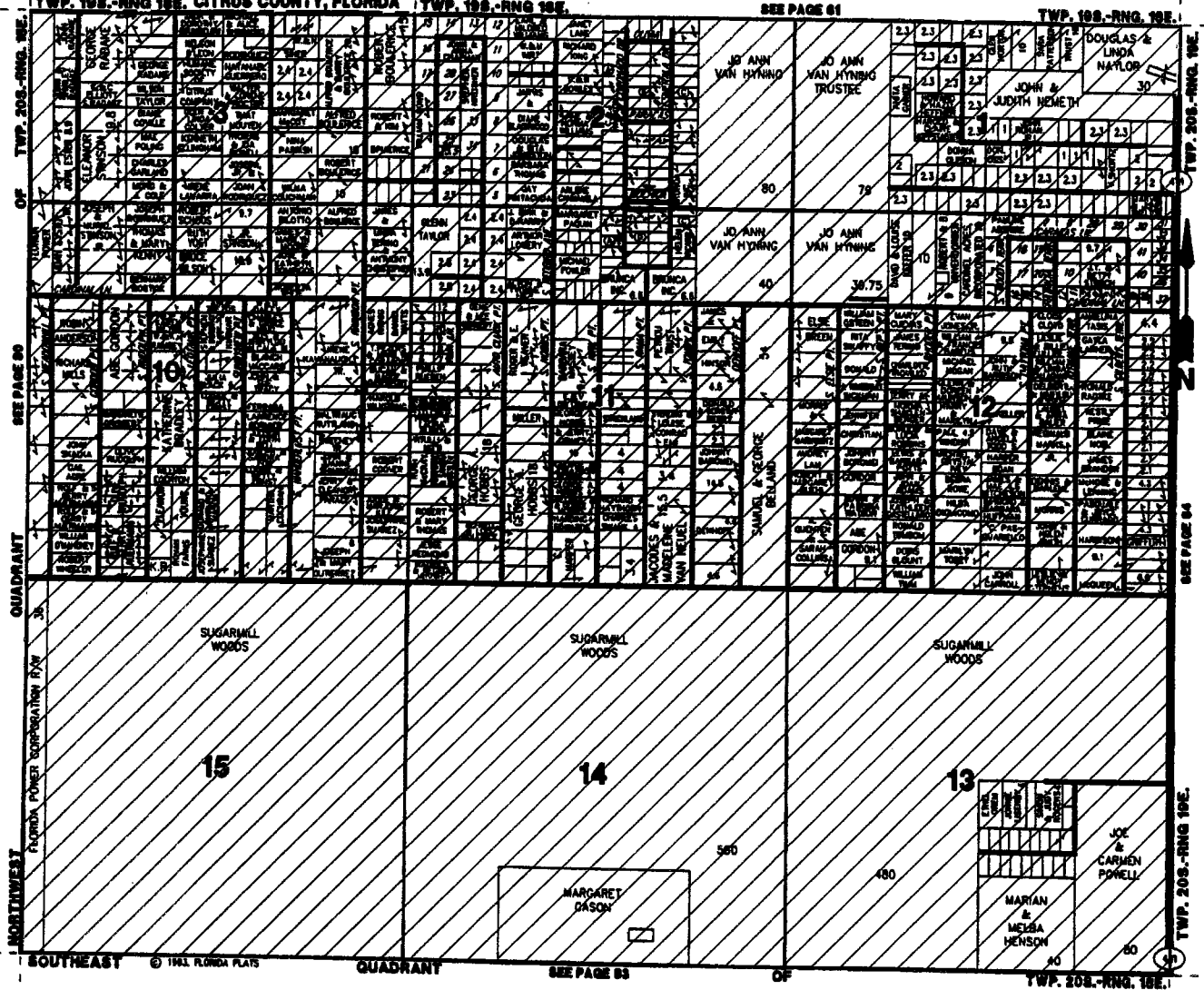
# TWP. 20S.-RNG. 18E.



-  WITHLACOOCHEE RIVER ELECTRIC
-  PROGRESS ENERGY

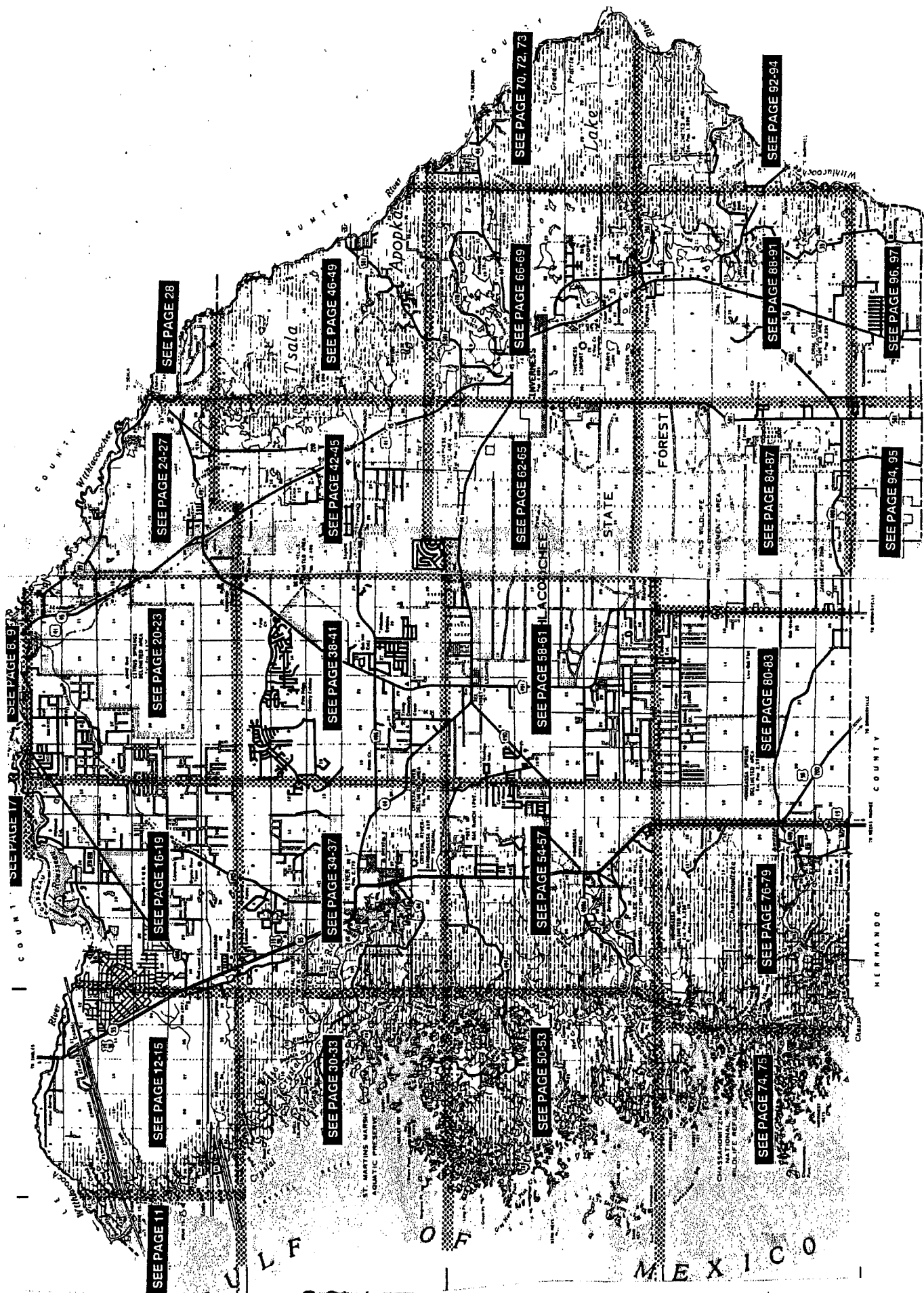


SEE PAGE 60      **NORTHEAST QUADRANT**  
P. 198.-RNG 18E. CITRUS COUNTY, FLORIDA    TWP. 19S.-RNG 18E

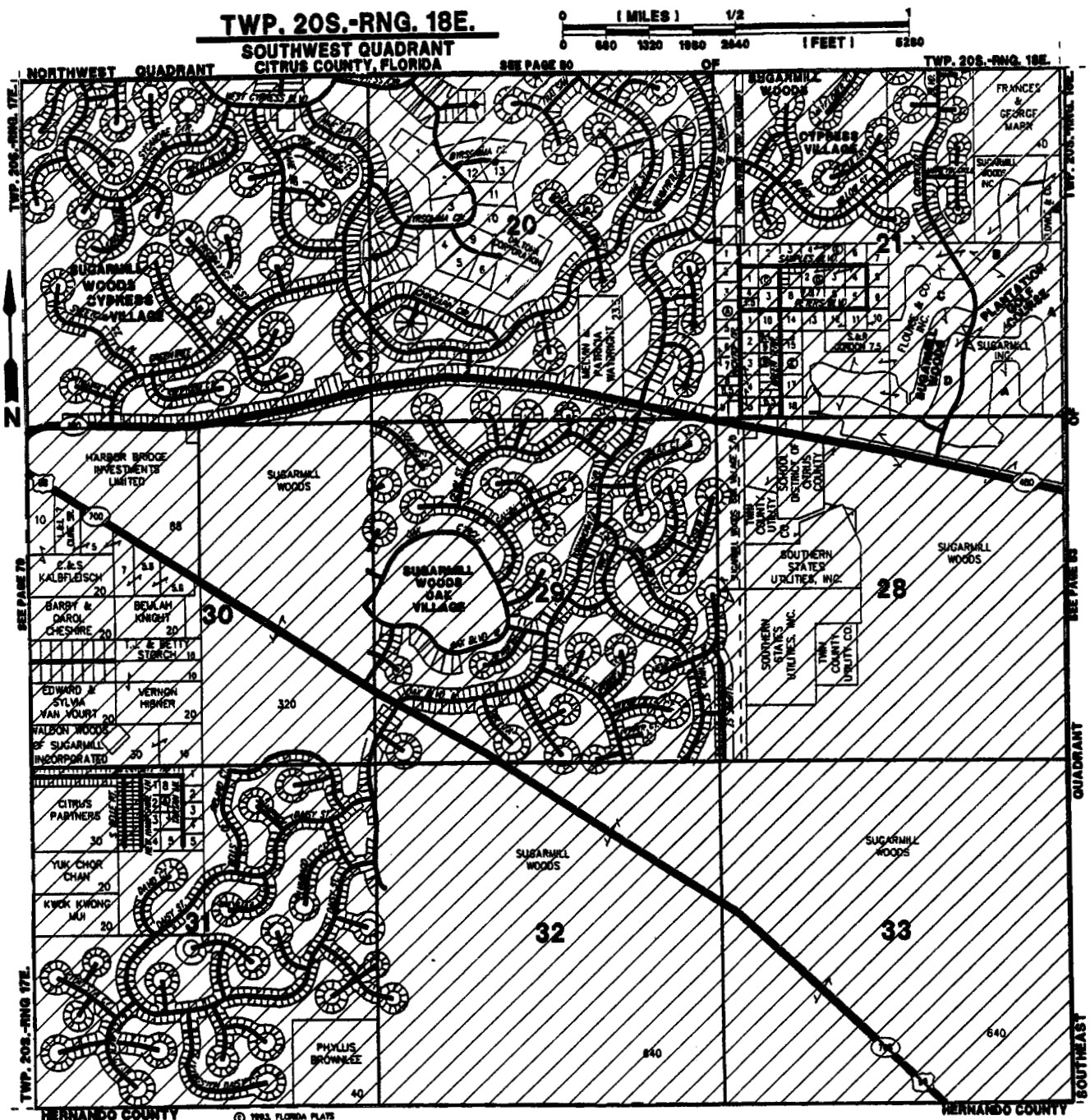


**WITHLACOOCHEE RIVER ELECTRIC**

**PROGRESS ENERGY**



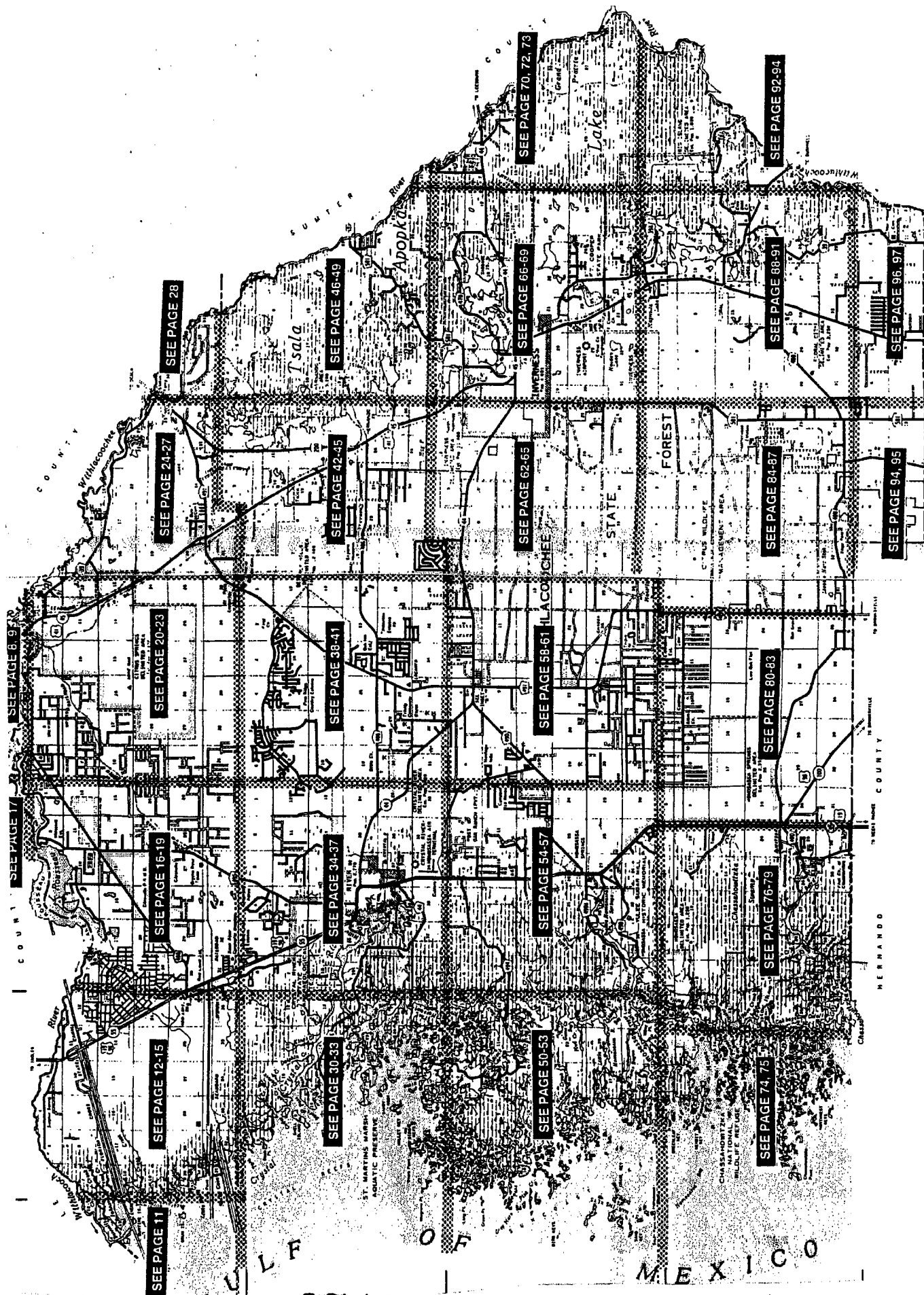




WITHLACOOCHIEE RIVER ELECTRIC



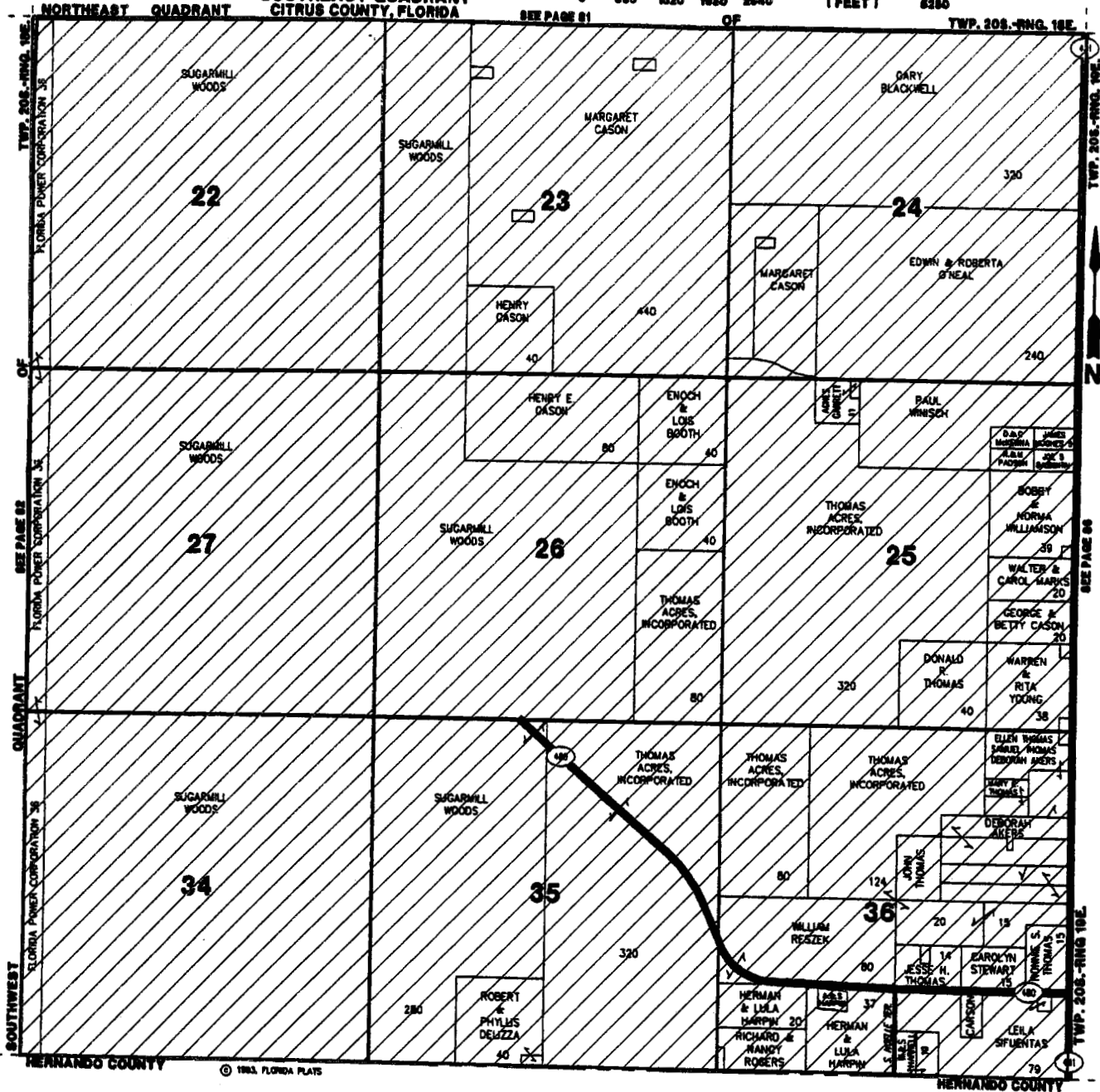
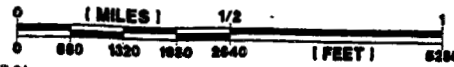
PROGRESS ENERGY





# TWP. 20S.-RNG. 18E.

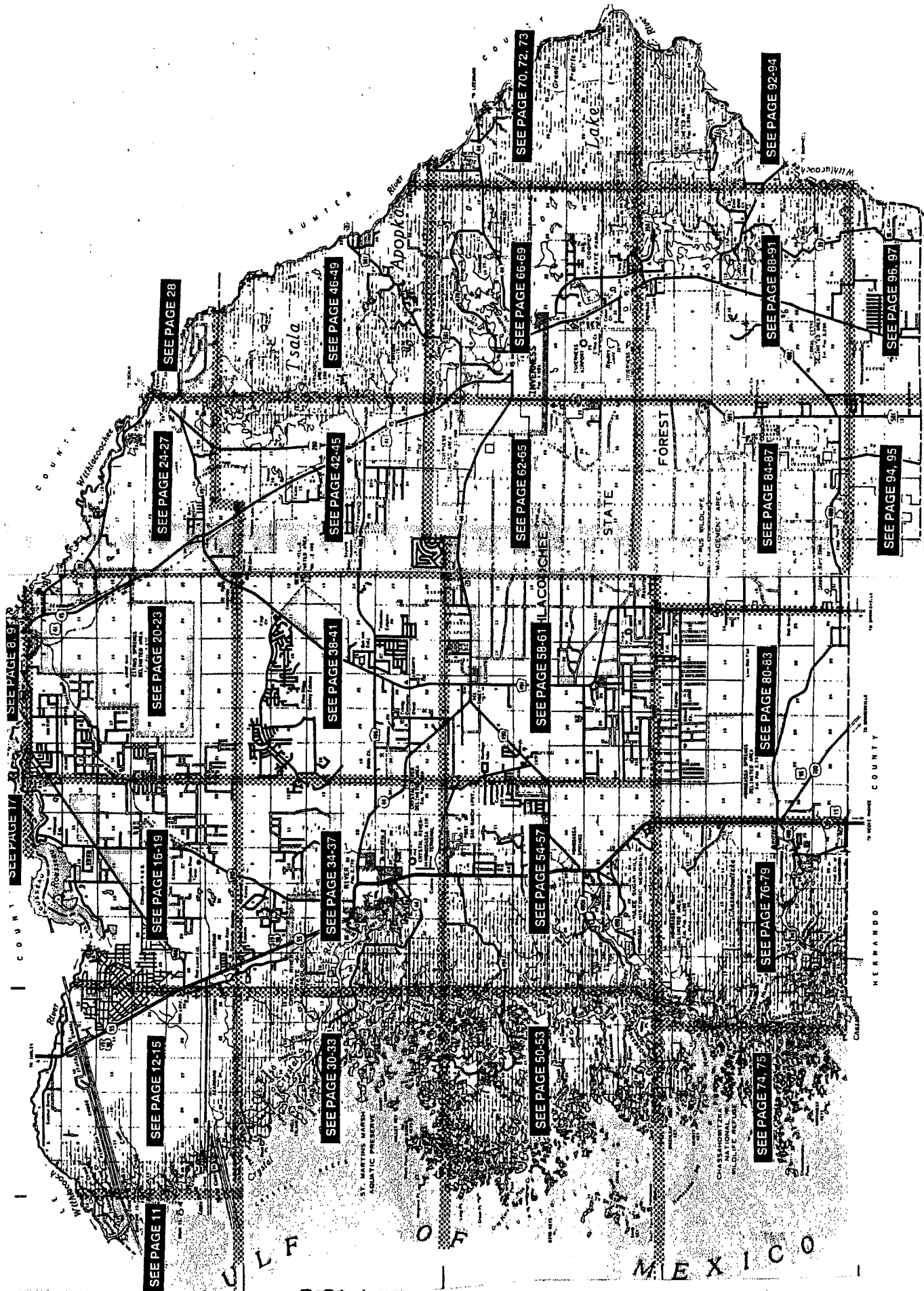
SOUTHEAST QUADRANT  
CITRUS COUNTY, FLORIDA



WITHLACOOCHEE RIVER ELECTRIC

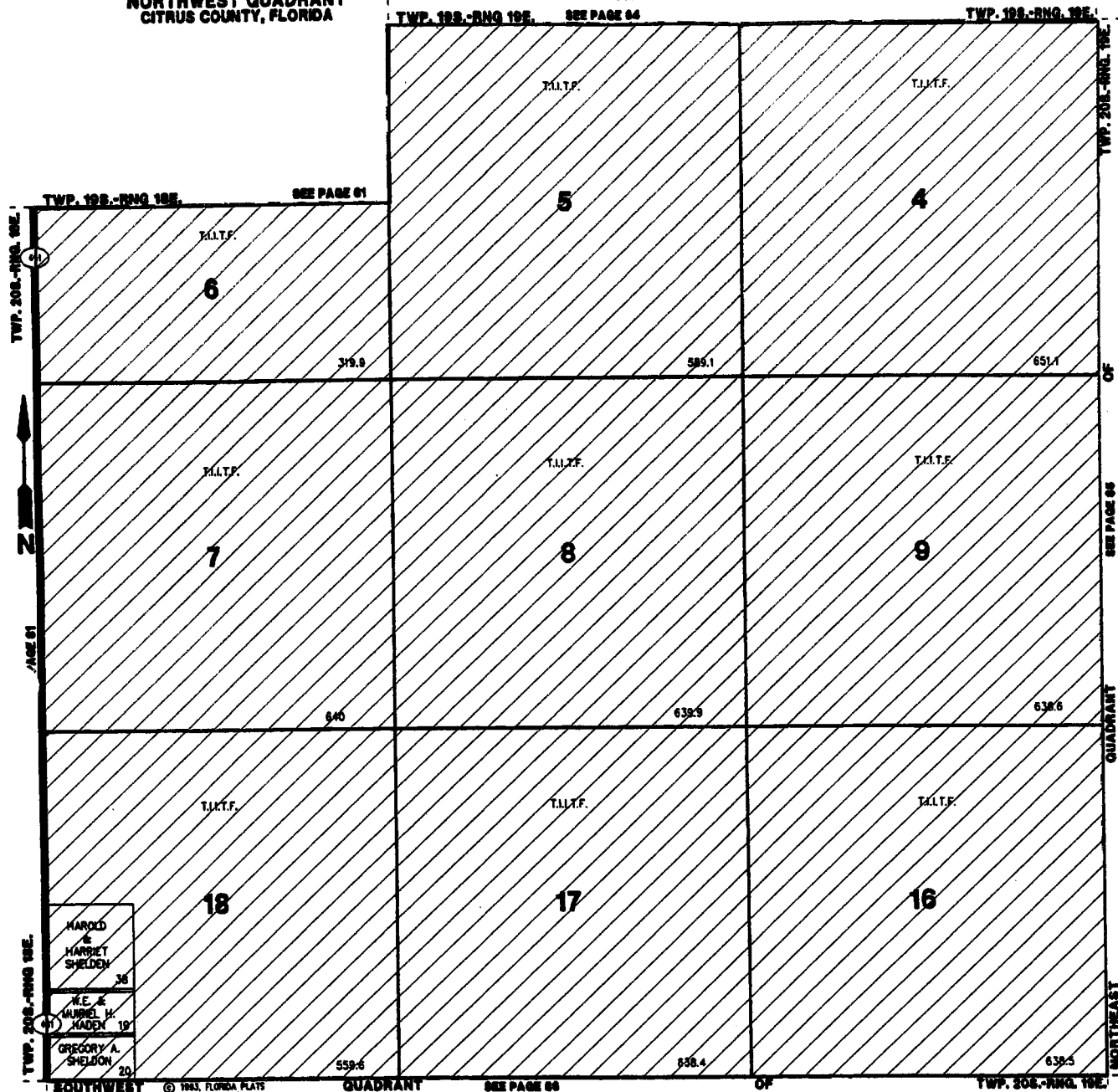


PROGRESS ENERGY

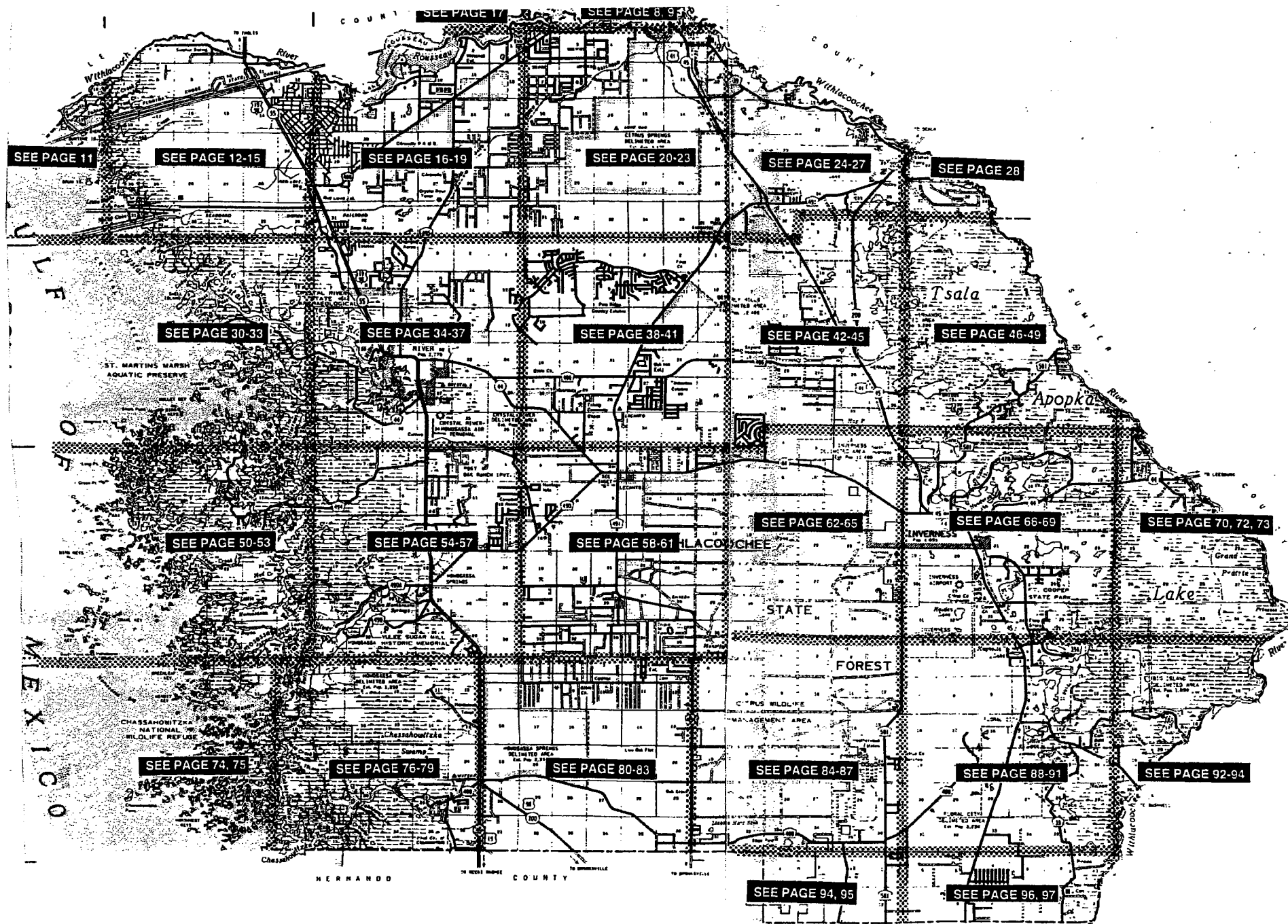


# TWP. 20S.-RNG. 19E.

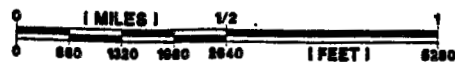
NORTHWEST QUADRANT  
CITRUS COUNTY, FLORIDA



-  WITHLACOOCHEE RIVER ELECTRIC
-  PROGRESS ENERGY



**NORTHEAST QUADRANT  
CITRUS COUNTY, FLORIDA**



**SEE PAGE 66**

TWP. 19S.-RNG. 19E

TWP. 208-TM2 SE-1

of

**SEE PAGE 14**

**QUADRANT**

## **MONTHWEST**

**SOUTHEAST**

© 1993, FLORIDA PLATS

**QUADRANT**

DATE RECEIVED

40

\_\_\_\_\_/

WP. 208-ENG. 20E

**NO COPY TO BE PAGE 00**

**NP. 203.-RING 202.**

**PROGRESS ENERGY**





**SOUTHWEST QUADRANT**  
**CITRUS COUNTY, FLORIDA**



© 1993, FLORIDA PLAYS

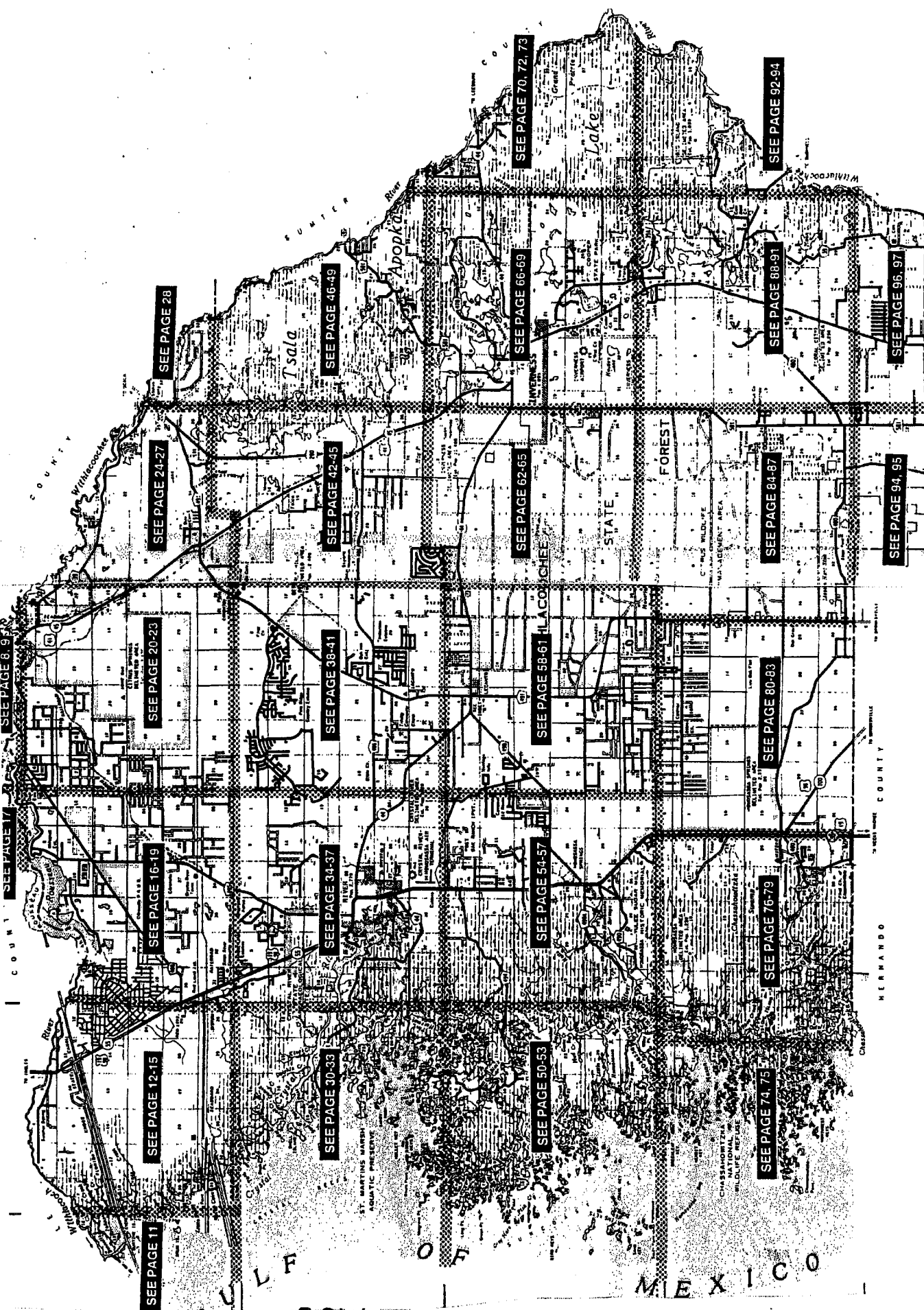
**HERRNANDO COUNTY**

**SEE PAGE 84**

**TWP. 21S.-RNG. 19E.**



86





**SOUTHEAST QUADRANT**  
**CITRUS COUNTY, FLORIDA**

## NORTHEAST QUADRANT

**SEE PAGE 85**

**OF**

**TWP. 20S.-RNG. 19E**

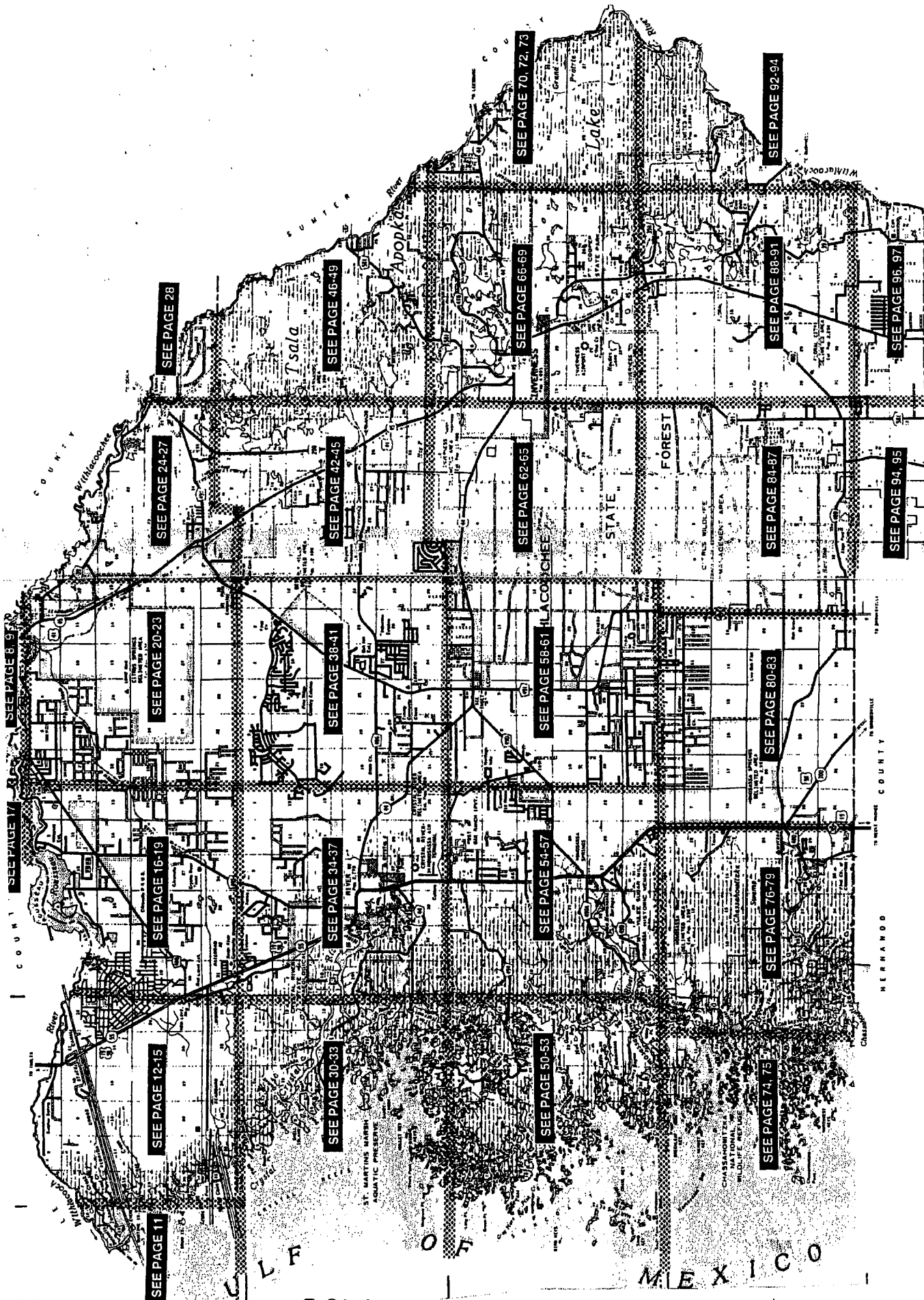
**TOP. 208.-PAG. 20.**

**SEE PAGE 60**

**TWP. 20S., R14E. 20.**

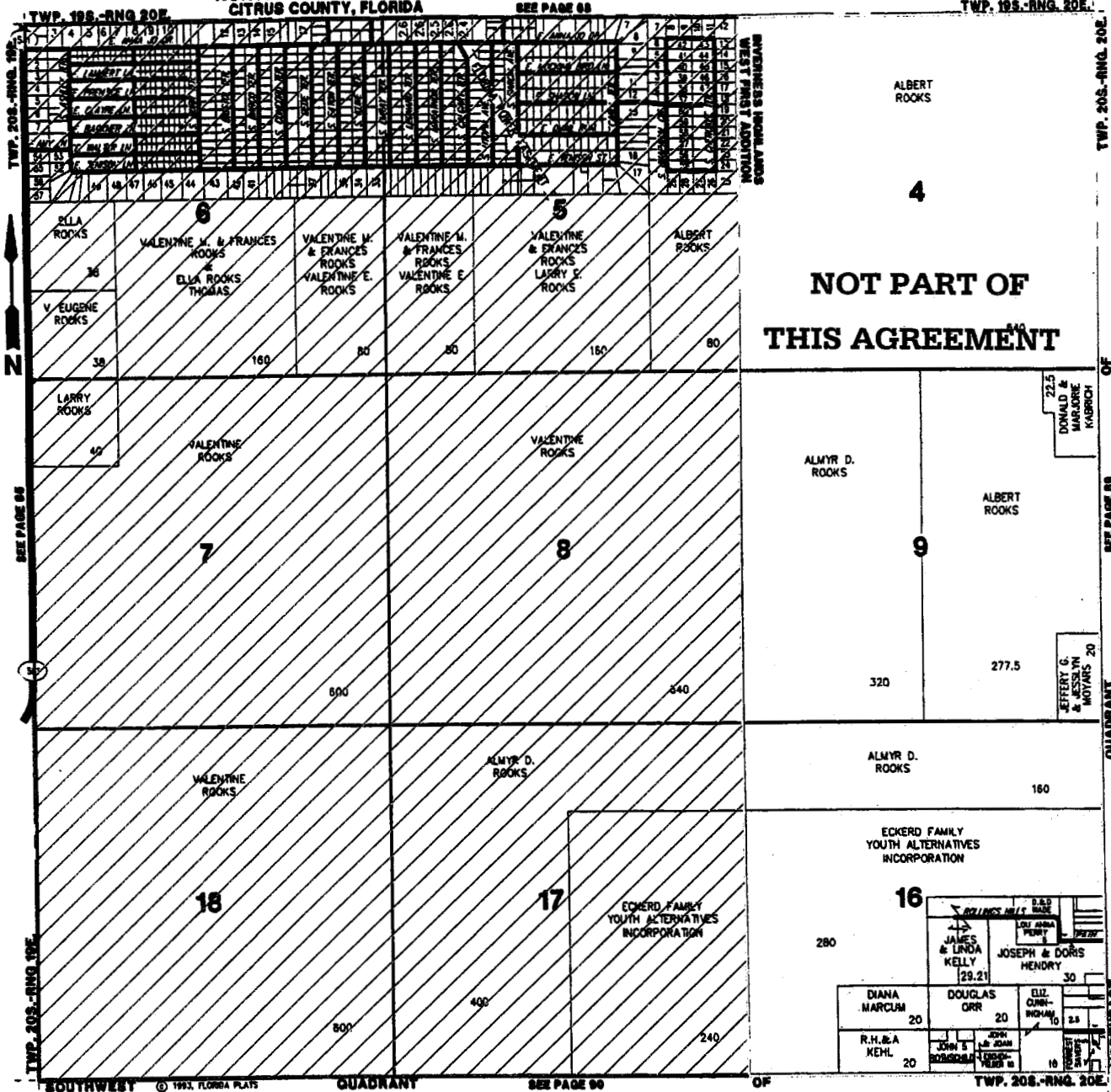
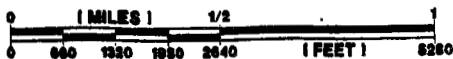
TWP. 21S-RNG. 1E.1


**PROGRESS ENERGY**



# TWP. 20S.-RNG. 20E.

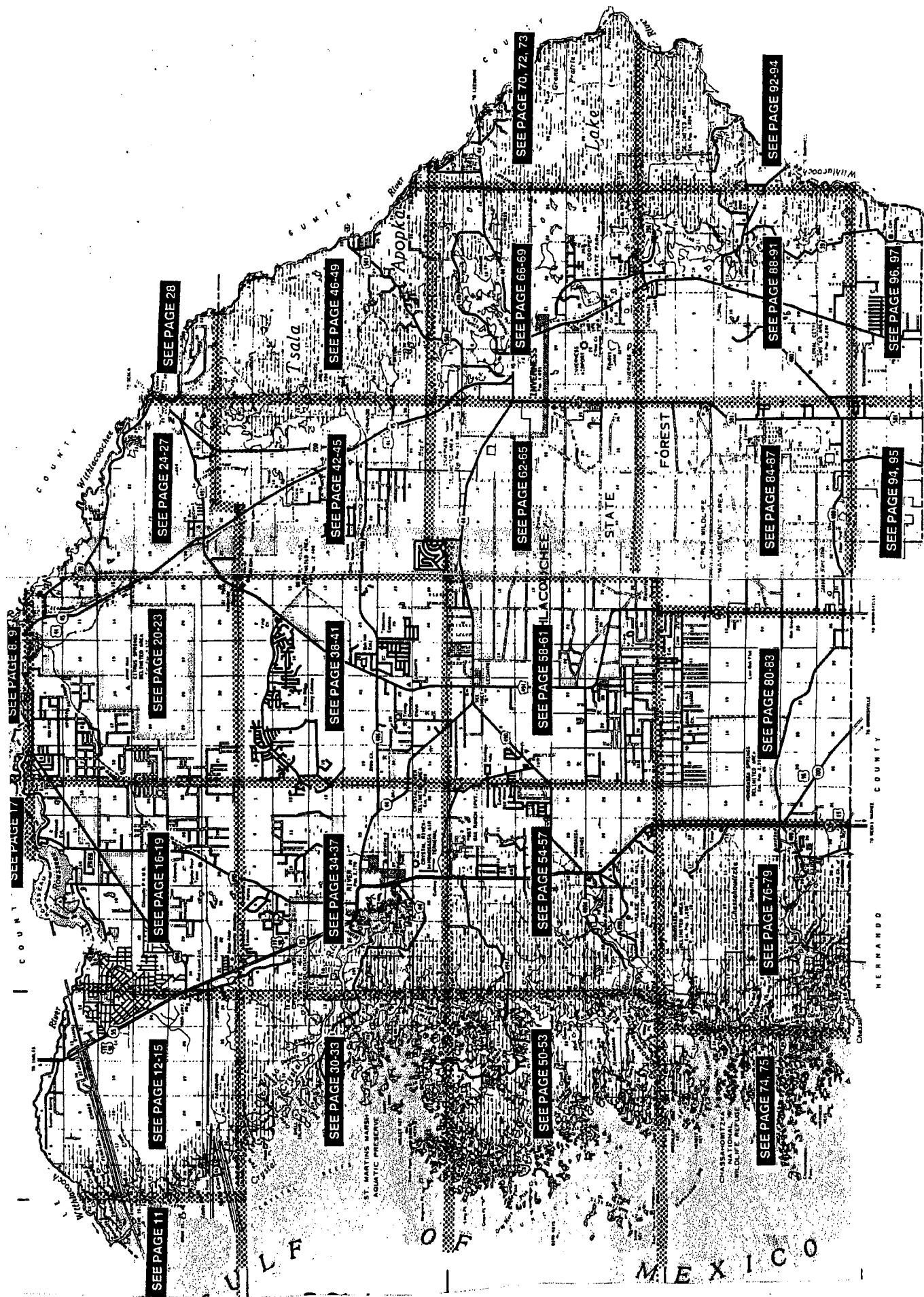
NORTHWEST QUADRANT  
CITRUS COUNTY, FLORIDA



WITHLACOOCHIEE RIVER ELECTRIC

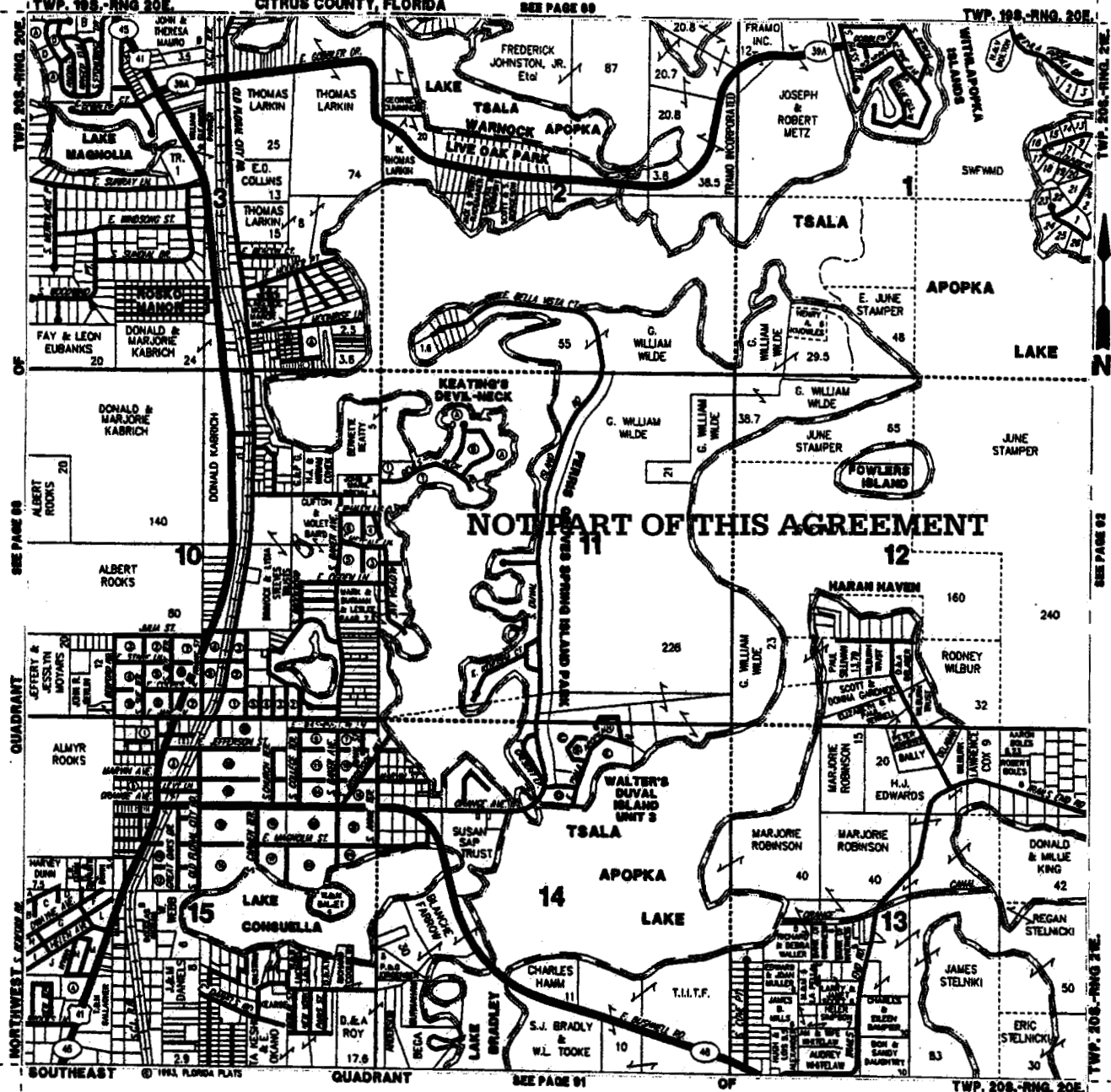
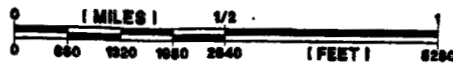


PROGRESS ENERGY



**TWP. 20S.-RNG. 20E.**

**NORTHEAST QUADRANT  
CITRUS COUNTY, FLORIDA**

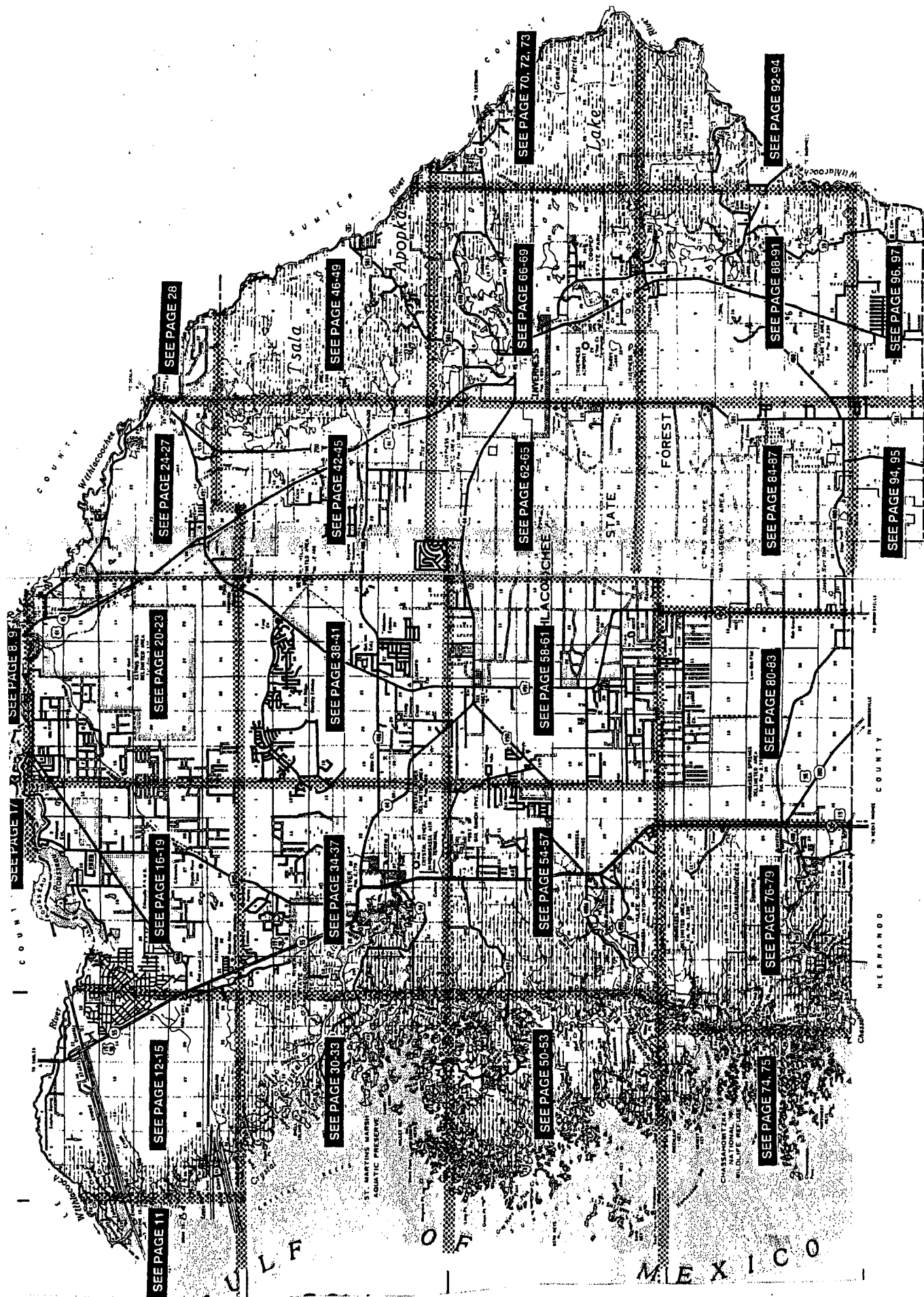


**WITHLACOOCHIEE RIVER ELECTRIC**



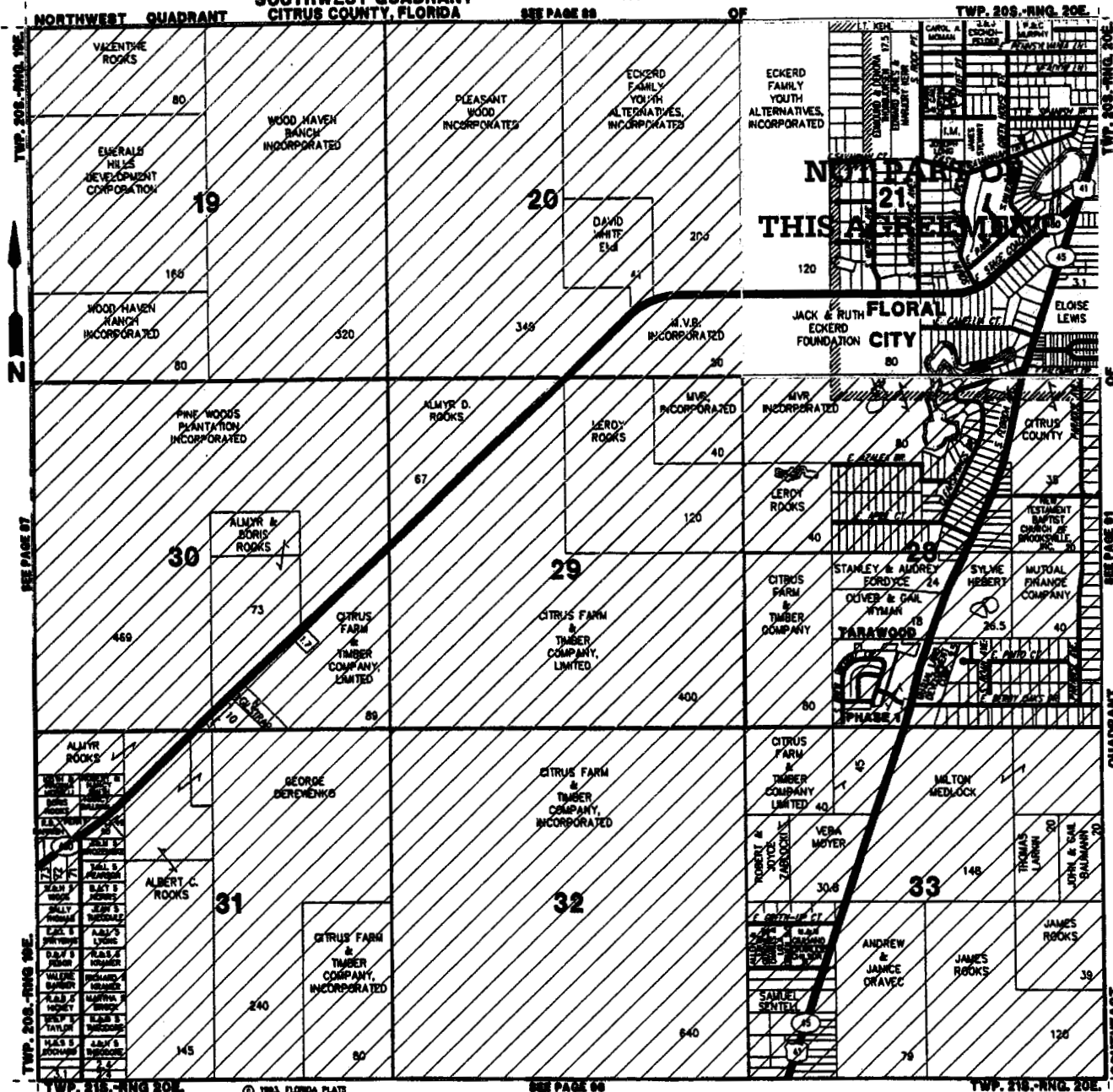
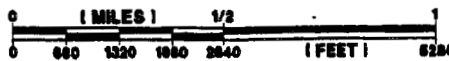
**PROGRESS ENERGY**





# TWP. 20S.-RNG. 20E.

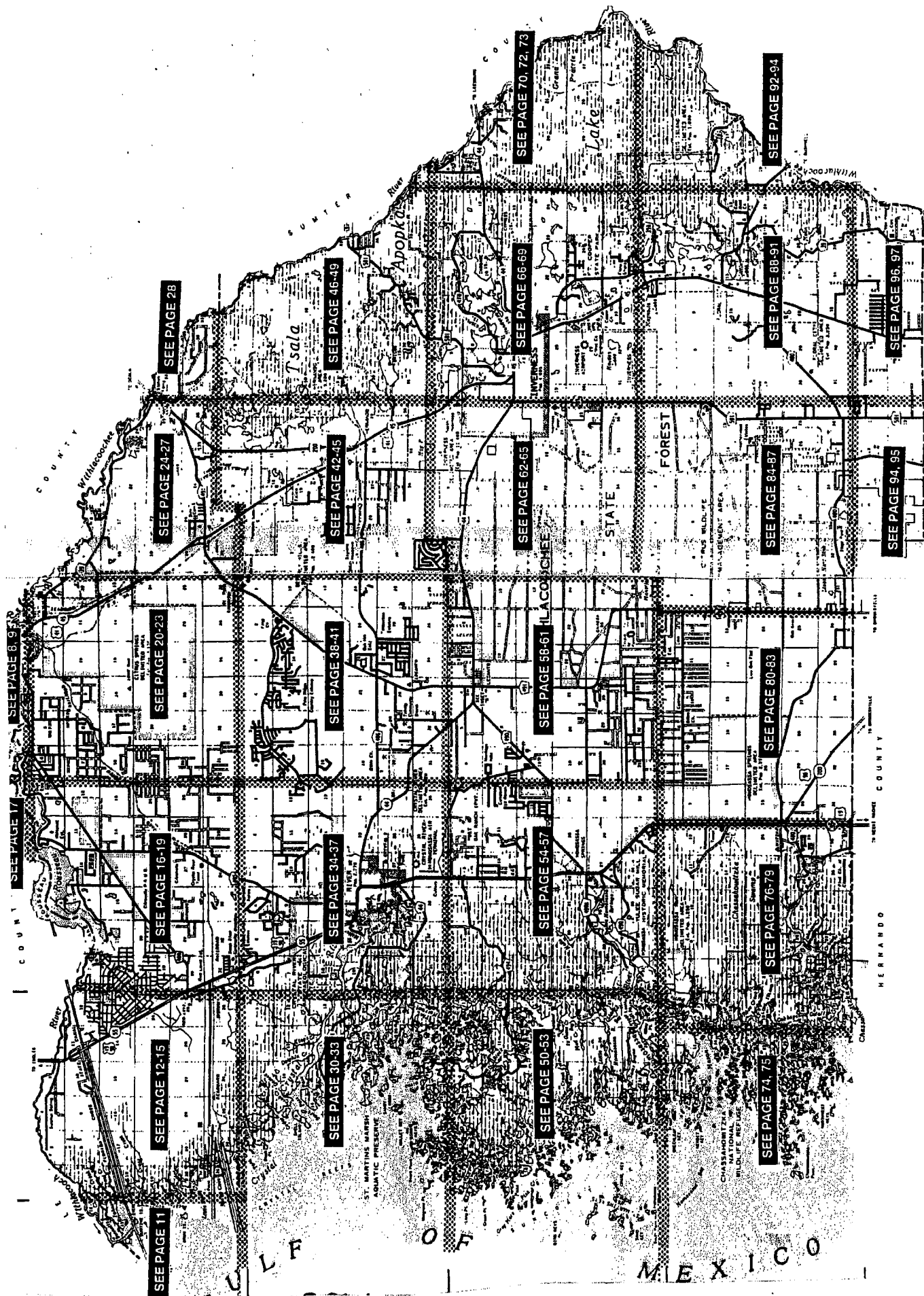
SOUTHWEST QUADRANT  
CITRUS COUNTY, FLORIDA



WITHLACOOCHEE RIVER ELECTRIC



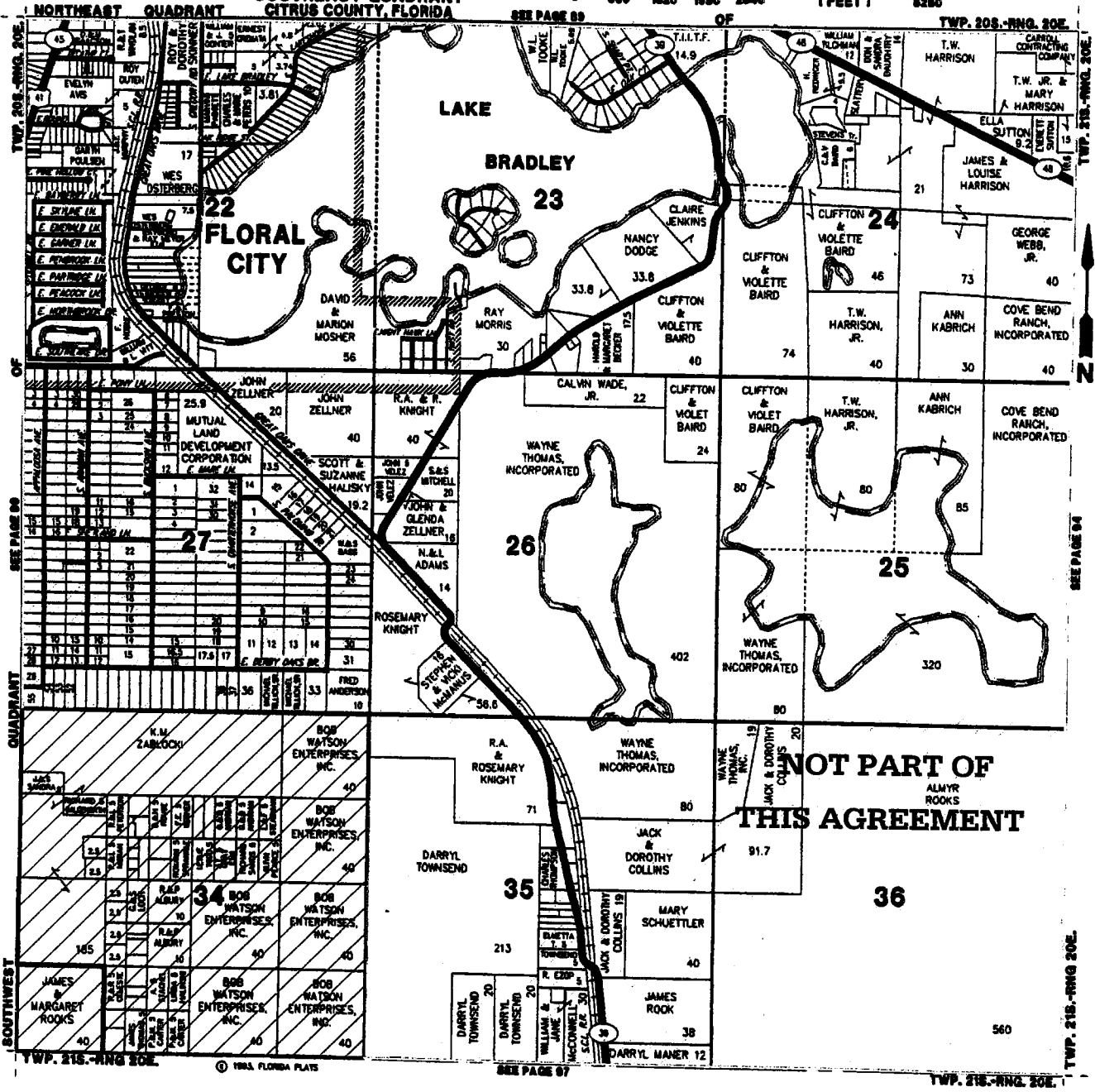
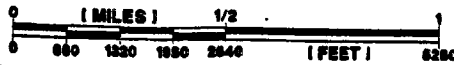
PROGRESS ENERGY





**TWP. 20S.-RNG. 20E.**

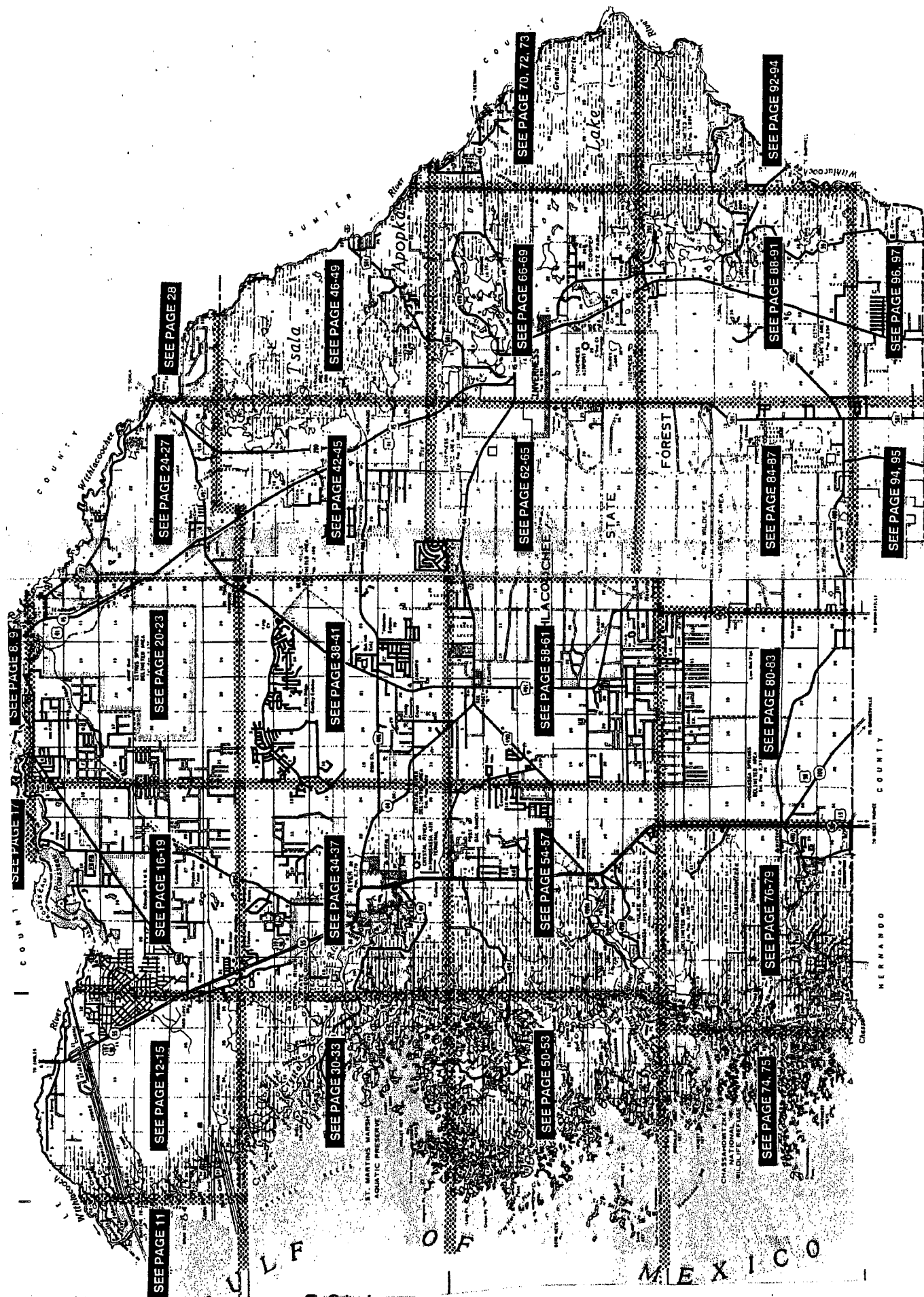
**SOUTHEAST QUADRANT  
CITRUS COUNTY, FLORIDA**



**WITHLACOOCHEE RIVER ELECTRIC**



**PROGRESS ENERGY**



**TWP. 20S.-RNG. 21E.**

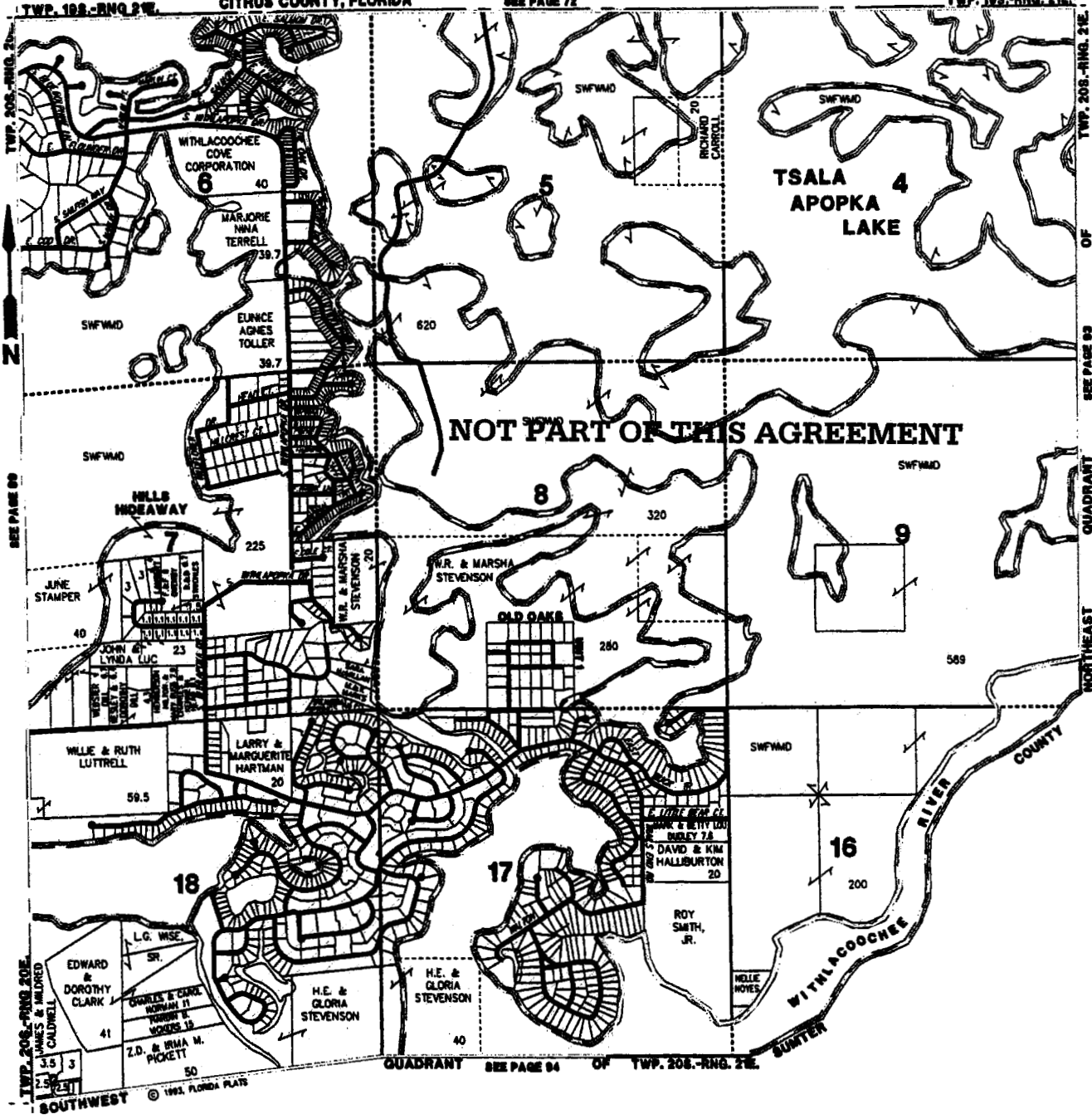
**NORTHWEST QUADRANT  
CITRUS COUNTY, FLORIDA**



SEE PAGE 72

TWP. 19S.-RNG. 21E.

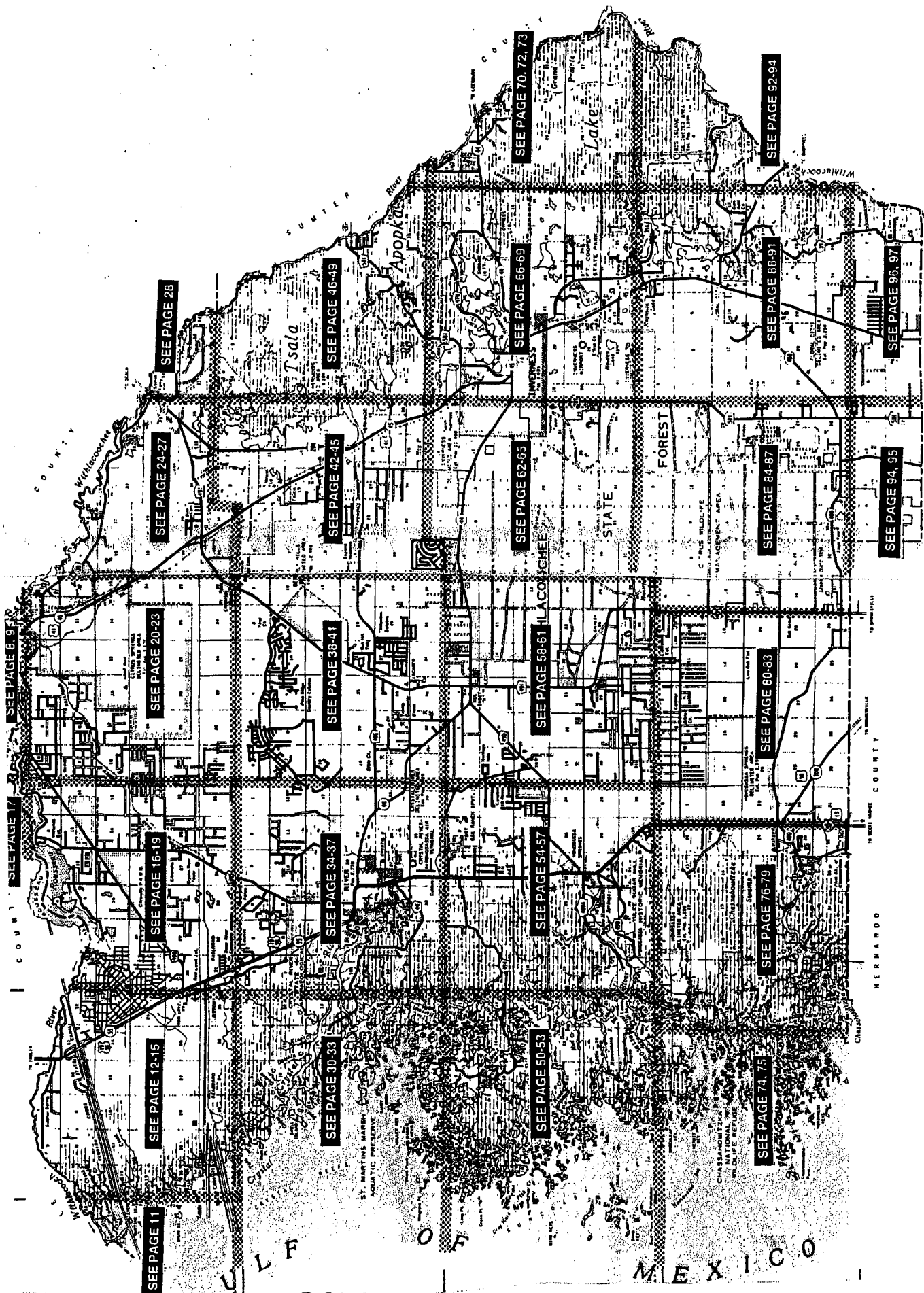
TWP. 19S.-RNG. 20E.



**WITHLACOOCHEE RIVER ELECTRIC**



**PROGRESS ENERGY**



SEE PAGE 11

SEE PAGE 12-15

SEE PAGE 16-19

SEE PAGE 20-23

SEE PAGE 24-27

SEE PAGE 28

SEE PAGE 30-33

SEE PAGE 34-37

SEE PAGE 38-41

SEE PAGE 42-45

SEE PAGE 46-49

SEE PAGE 50-53

SEE PAGE 54-57

SEE PAGE 58-61

SEE PAGE 62-65

SEE PAGE 66-69

SEE PAGE 70-72, 73

SEE PAGE 74, 75

SEE PAGE 76-79

SEE PAGE 80-83

SEE PAGE 84-87

SEE PAGE 88-91

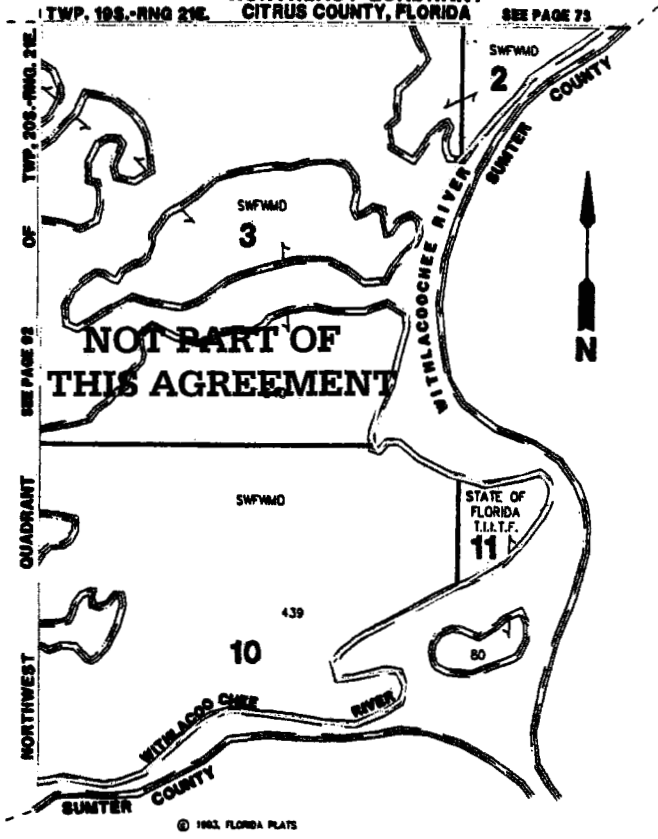

SEE PAGE 92-94



SEE PAGE 96, 97

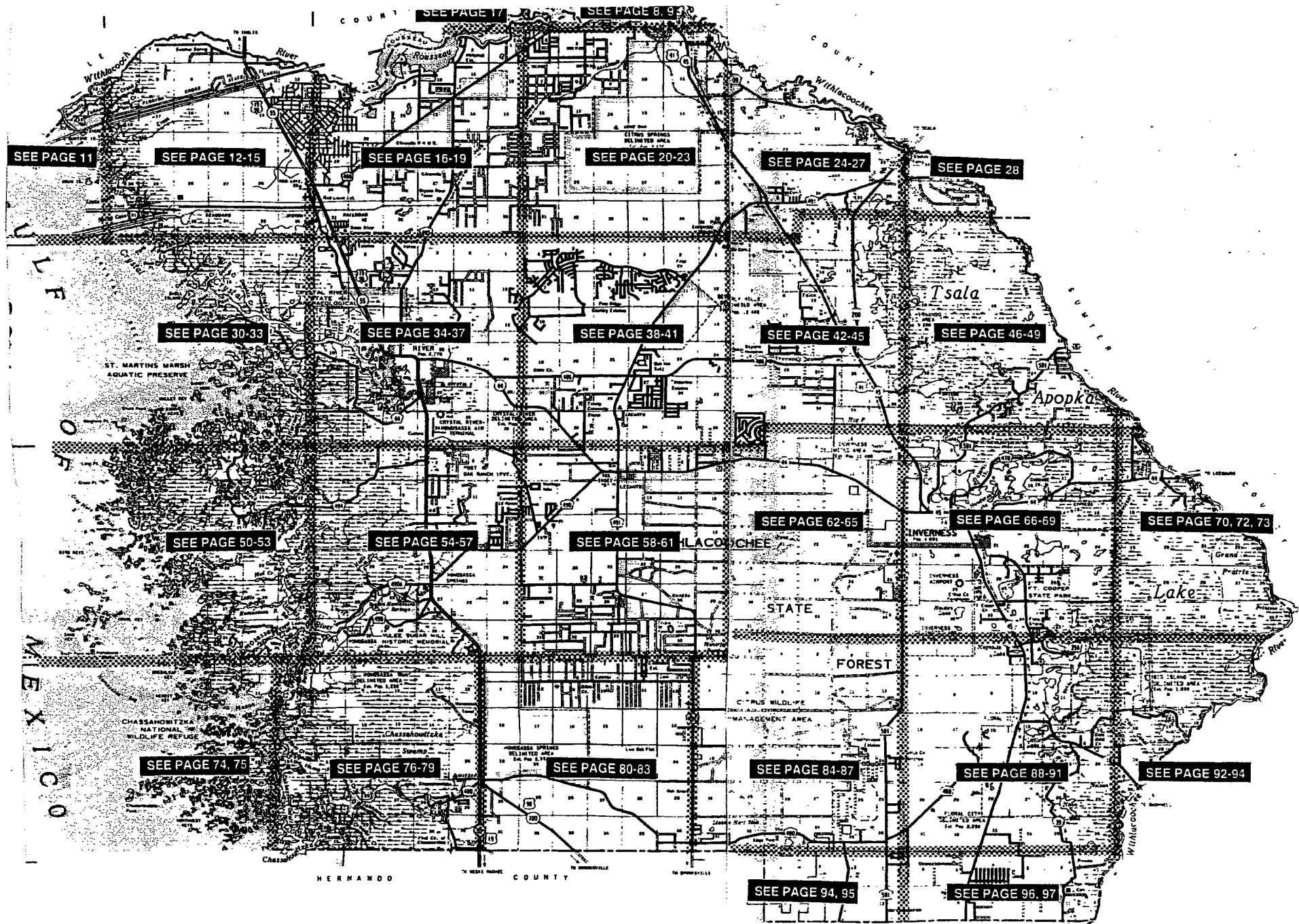
SEE PAGE 94, 95

**TWP. 20S.-RNG. 21E.**

**NORTHEAST QUADRANT  
CITRUS COUNTY, FLORIDA**

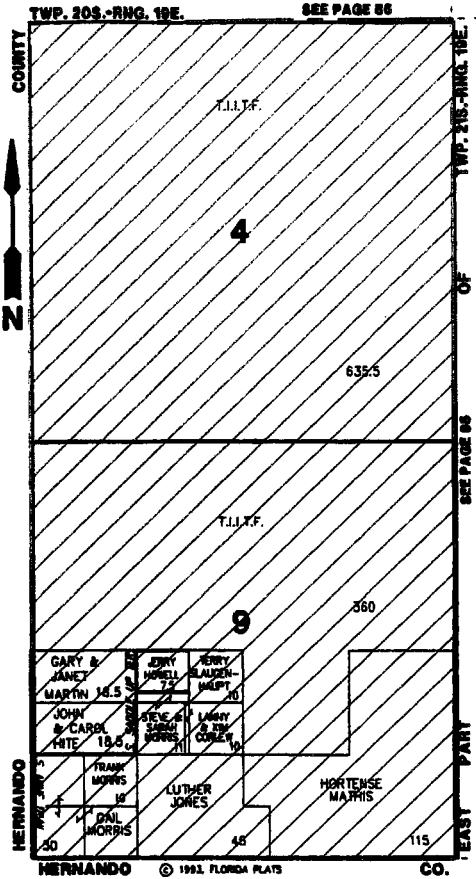
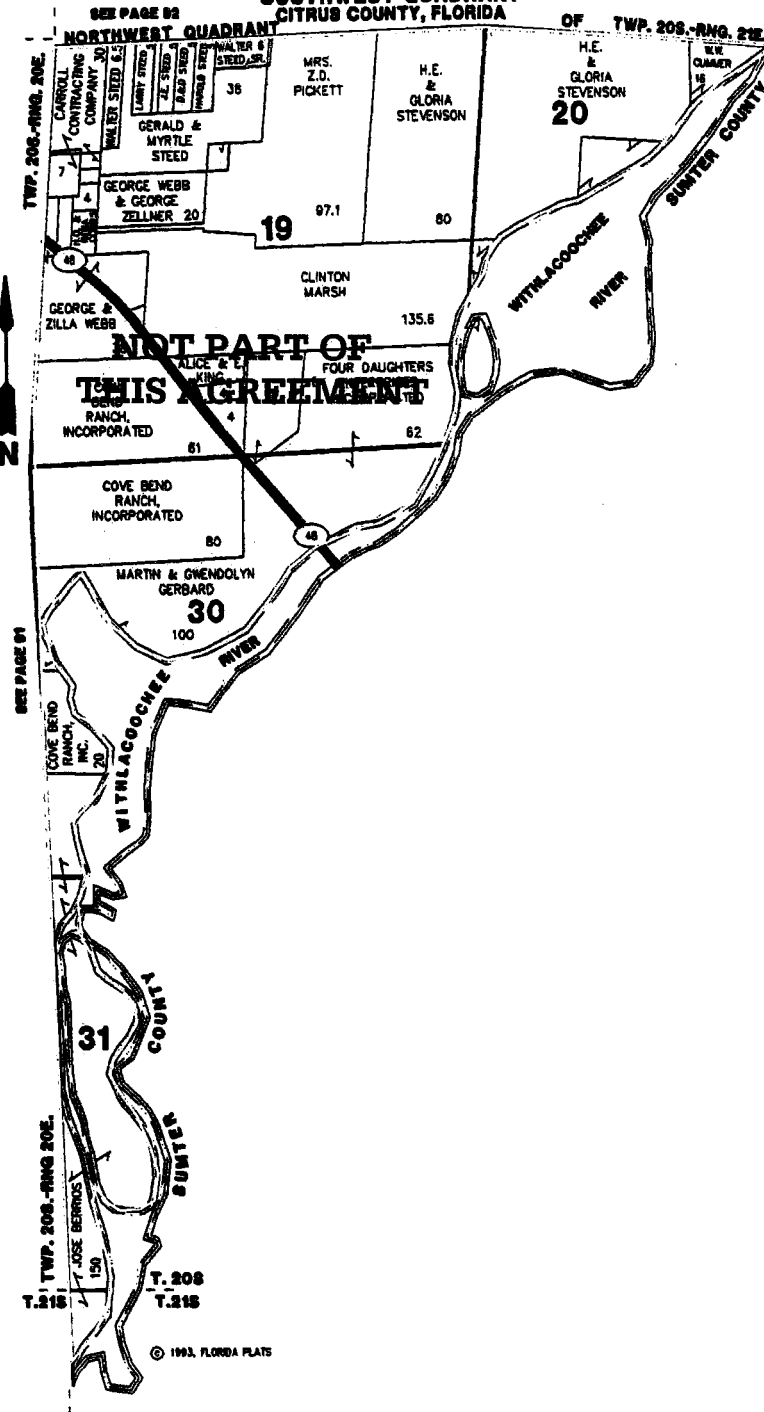
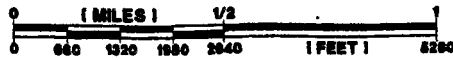


-  WITHLACOOCHEE RIVER ELECTRIC
-  PROGRESS ENERGY



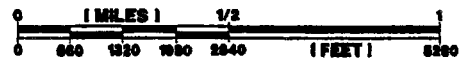
**TWP. 20, 21S.-RNG. 21E.**



**SOUTHWEST QUADRANT  
CITRUS COUNTY, FLORIDA**



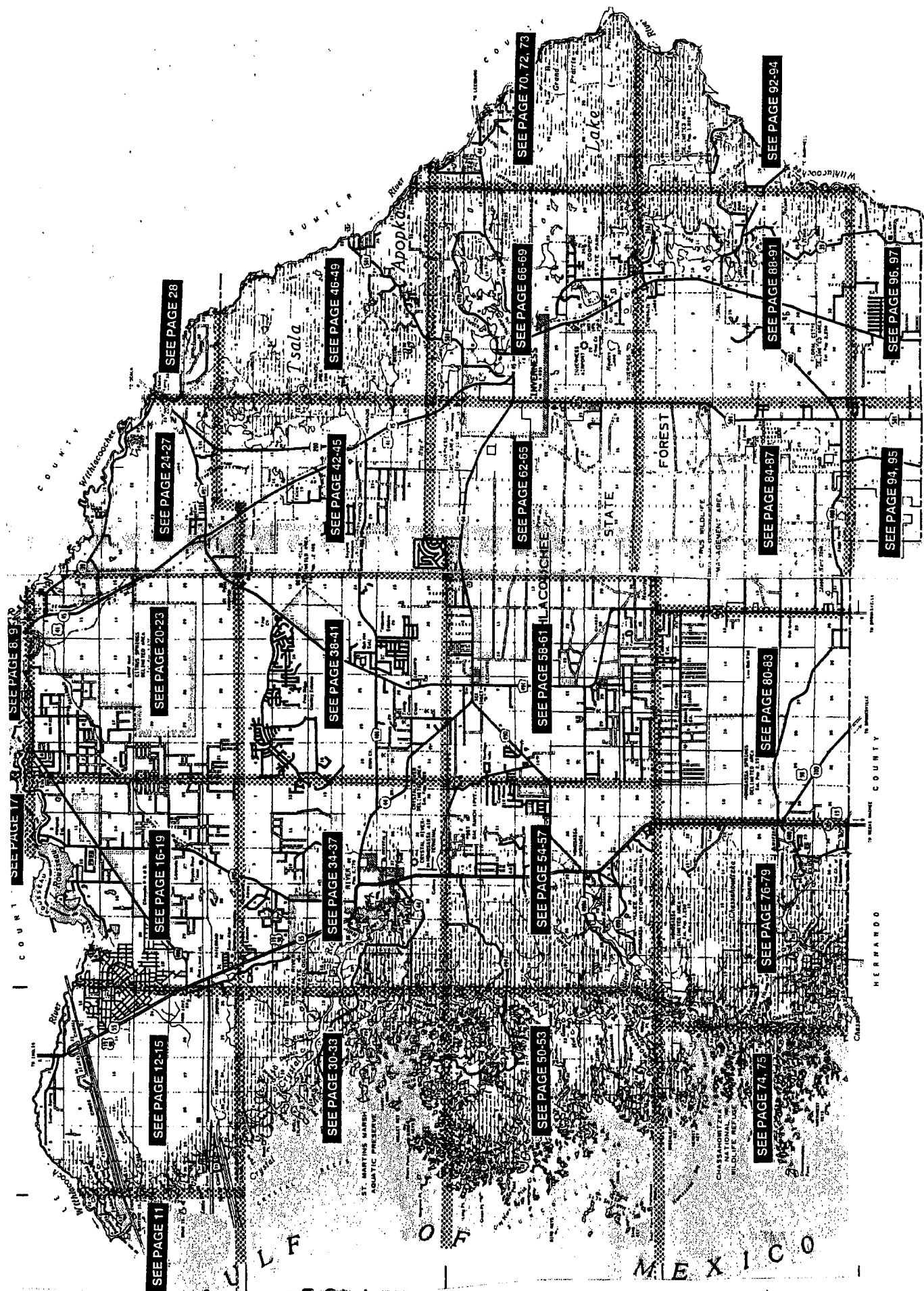
**TWP. 21S.-RNG. 19E.**

**WEST PART  
CITRUS COUNTY, FLORIDA**



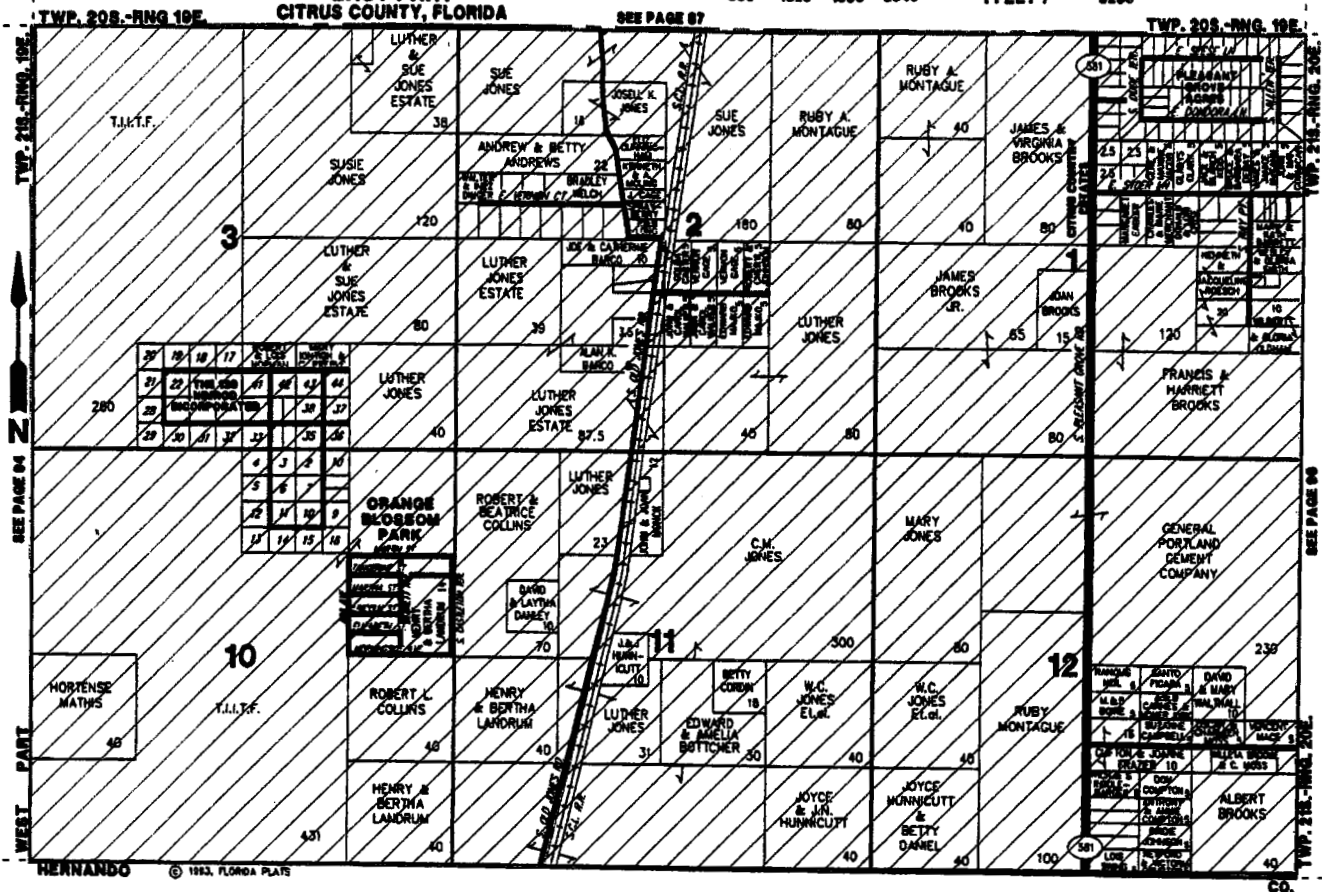
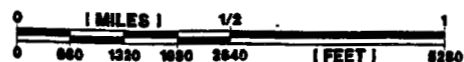
-  WITHLACOOCHEE RIVER ELECTRIC
-  PROGRESS ENERGY

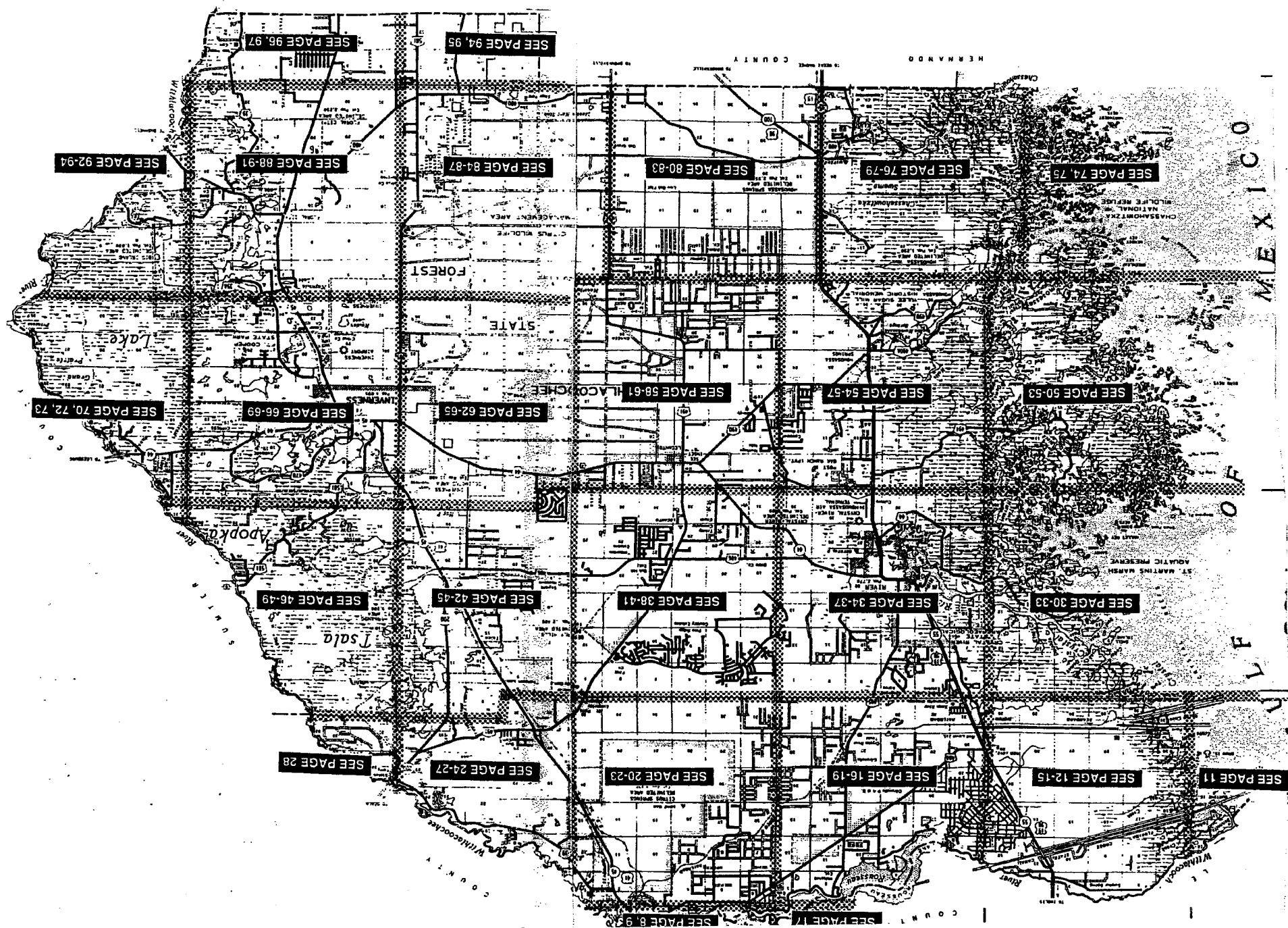




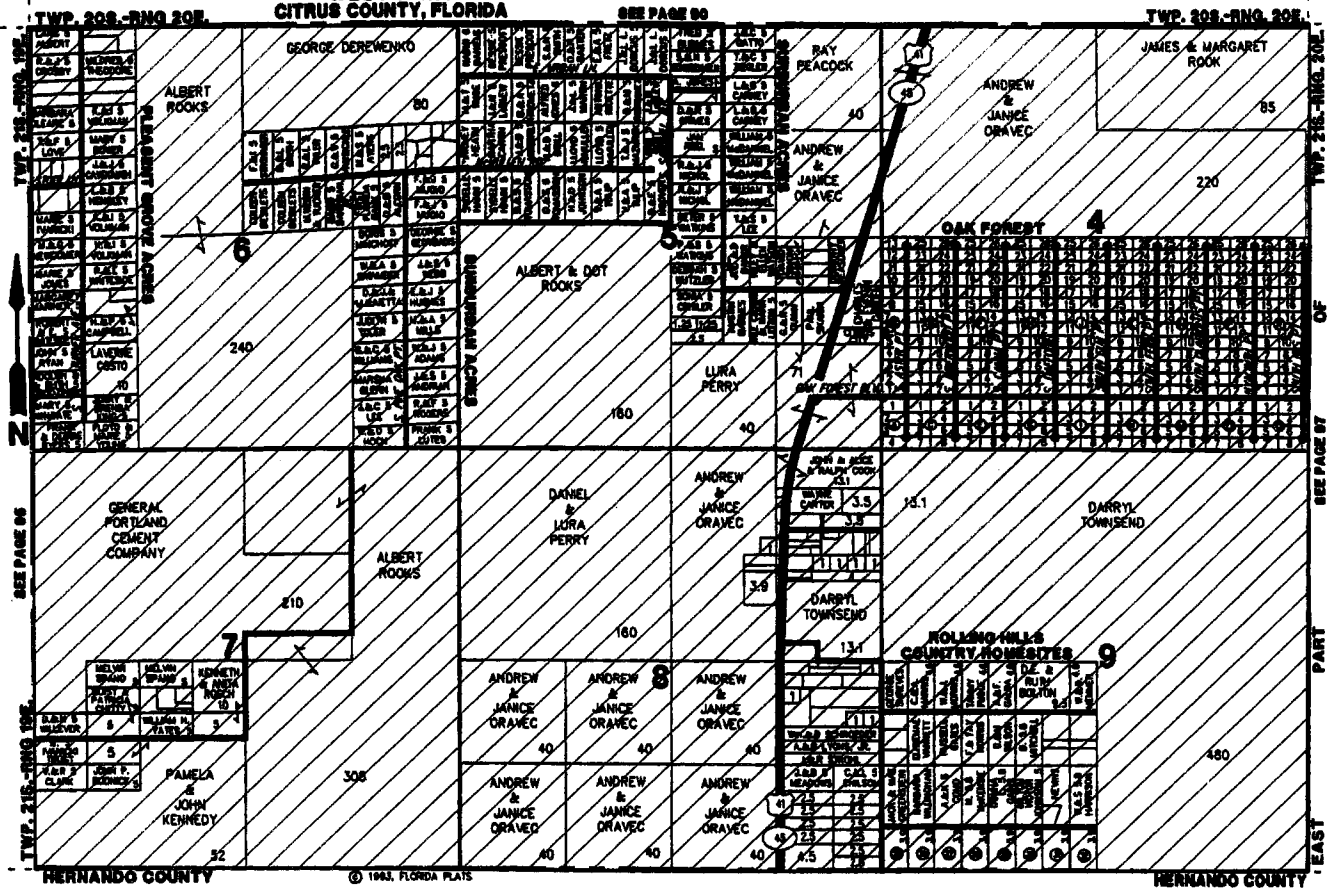


**EAST PART  
CITRUS COUNTY, FLORIDA**

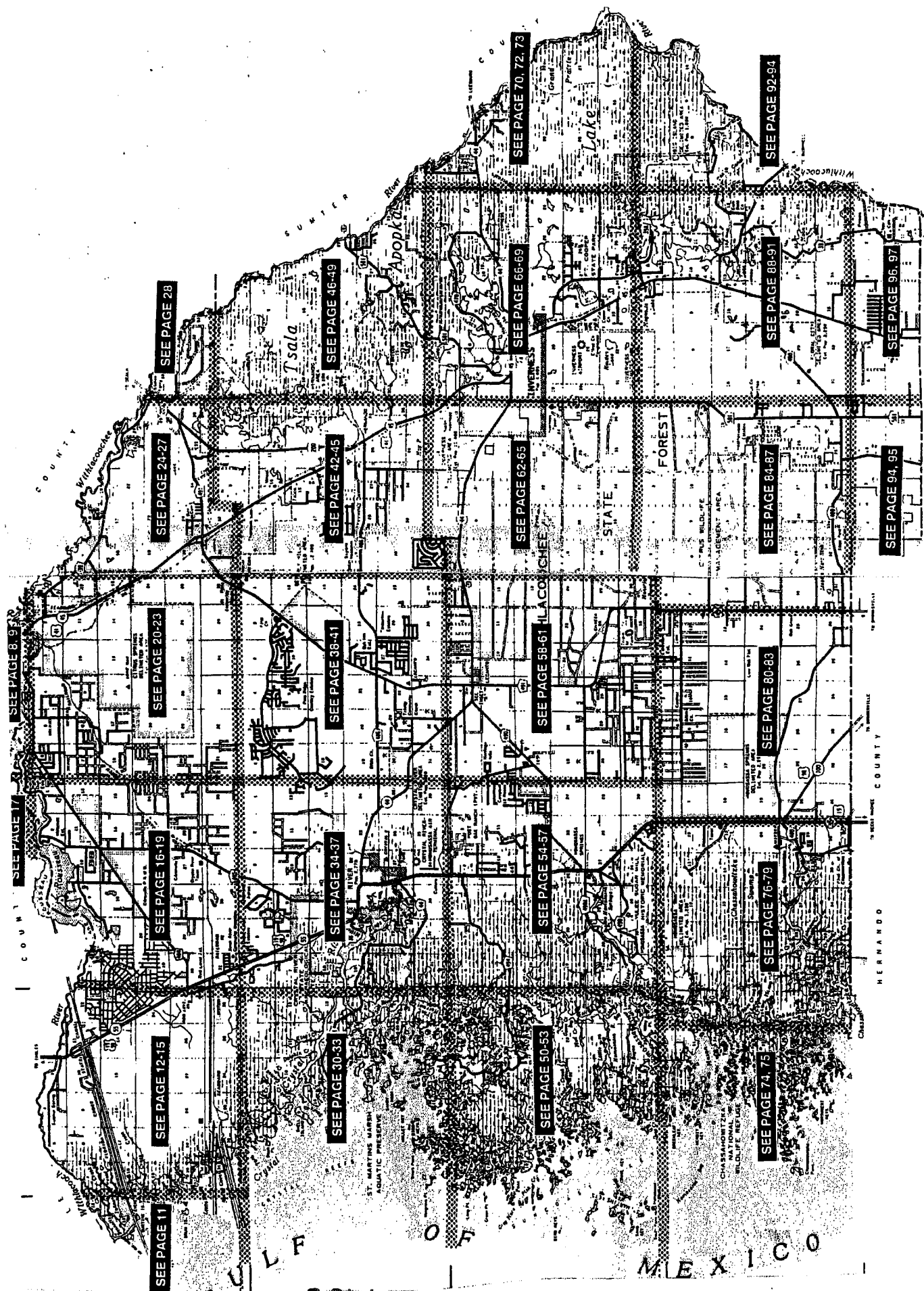
**PROGRESS ENERGY**



A number line illustrating the conversion of 1/2 mile to feet. The top scale is labeled "(MILES)" and has markings at 0, 1/2, and 1. The bottom scale is labeled "(FEET)" and has markings at 0, 800, 1600, 2400, and 3200. A bracket connects the 1/2 mark on the mile scale to the 1600 mark on the feet scale.



96



SEE PAGE 11

SEE PAGE 12-15

SEE PAGE 16-19

SEE PAGE 20-23

SEE PAGE 24-27

SEE PAGE 28

SEE PAGE 30-33

SEE PAGE 34-37

SEE PAGE 38-41

SEE PAGE 42-45

SEE PAGE 46-49

SEE PAGE 50-53

SEE PAGE 54-57

SEE PAGE 58-61

SEE PAGE 62-65

SEE PAGE 66-69

SEE PAGE 70, 72, 73

SEE PAGE 74, 75

SEE PAGE 76-79

SEE PAGE 80-83

SEE PAGE 84-87

SEE PAGE 88-91

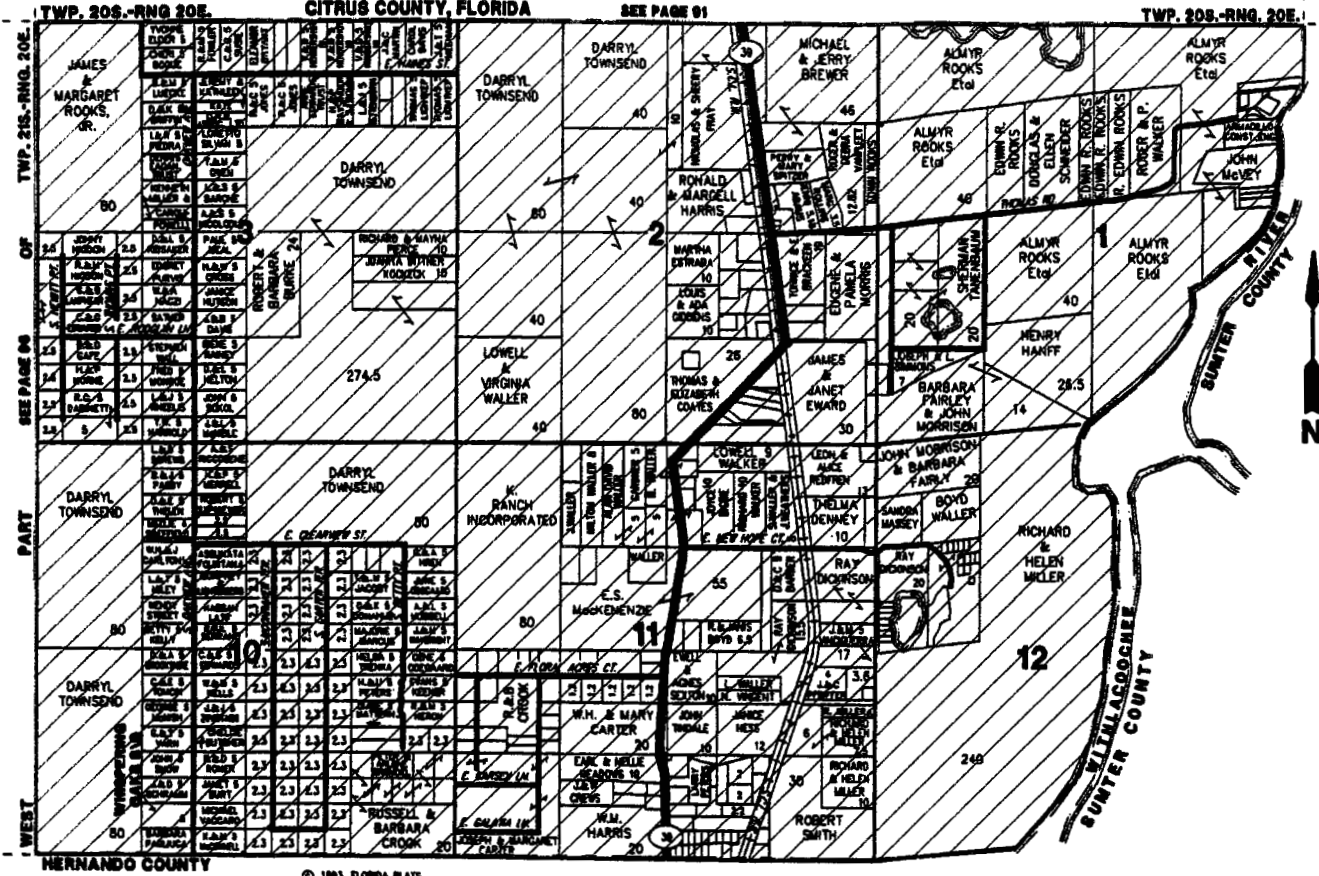

SEE PAGE 92-94

SEE PAGE 96, 97



SEE PAGE 94, 95

# TWP. 21S.-RNG. 20E.

EAST PART  
CITRUS COUNTY, FLORIDA



© 1993, FLORIDA PLATS

-  WITHLACOOCHIEE RIVER ELECTRIC
-  PROGRESS ENERGY



**EXHIBIT B**

---

---

**EXTRA-TERRITORIAL CUSTOMERS  
TO BE TRANSFERRED FROM  
THE COOPERATIVE TO THE COMPANY**

---

---





August 7, 2005



WITHLACOOCHEE  
RIVER  
ELECTRIC  
COOPERATIVE, INC.

«Name»  
«Address1»  
«Address2»  
«Address3» «Zip»

Account No. «Account\_No»  
Member I.D. «MemberID»

Dear «Name»

We are writing to inform you that Withlacoochee River Electric Cooperative, Inc., and Progress Energy Florida are continuing to revise some of the service area boundaries that were established several years ago. Geographical boundaries like these are common among most of Florida's electric utilities and are approved by the Public Service Commission to avoid unnecessary and uneconomic construction of duplicate electrical facilities. Safety concerns also arise when high voltage lines owned and maintained by different companies are in close proximity to one another.

This change will directly affect your account. Upon receiving the approval of the Florida Public Service Commission, work will begin to transfer your service to Progress Energy. It has been our pleasure to provide service to your area for many years and we will do everything we can to make this transition simple and worry free for you. You will have the opportunity to comment on this change directly to the PSC, and we will provide any pertinent contact information for you once the agreement has been filed and docketed in Tallahassee. We will notify you of the approximate date of transfer. Power may be briefly interrupted on that day to make the necessary changes to each system.

Any deposit that WREC is holding for this account will first be applied to any outstanding balance, and the remainder refunded to you. The same is true for the five dollar (\$5.00) membership fee except where there is another active WREC account. In that case, the membership fee will be transferred to an active account. Capital Credits associated with your membership will continue to be paid to you according to the standing bylaws of the Cooperative.

Some members may be concerned about the difference in electric rates between the two companies. For 1000 Kilowatt-Hours (KWH), the residential rate for PEF is currently \$97.78. The residential rate for WREC members is \$96.40. The rates of both utilities are subject to periodic change and may be raised or lowered in the future.

It has been our pleasure to have you as a member of this Cooperative and trust that you will find Progress Energy of Florida to be an excellent provider. If you have any questions we have set up a customer transfer line which can be reached by dialing 727-868-9465, extension 6202. You may reach Progress Energy by dialing 1-800-510-0140.

Sincerely,

A handwritten signature in cursive script that reads "Billy E. Brown".

Billy E. Brown  
Executive Vice President and General Manager

P.O. Box 278, Dade City, FL 33526-0278

Phone (352) 567-5133 / Fax (352) 521-5971

Your Touchstone Energy® Partner





**Progress Energy Transfer**  
**WH - Extra-Territorial Accounts - Phase II**

Account No.	Group		Service Address	
1509 520 359 990	WH			
1509 720 359 900	WH	17300	POWELL	RD
1510 610 359 980	WH	17300	POWELL	RD
1511 550 362 260	WH		POWELL	RD
1511 860 366 220	WH	19105	POWELL	RD
1511 930 367 010	WH	19127	POWELL	RD
1511 950 365 210	WH	19049	POWELL	RD
1511 960 365 280	WH	19049	POWELL	RD
1524 020 386 790	WH	23290	CREEK HOLLOW	RD
1524 050 386 570	WH	23290	CREEK HOLLOW	RD
1524 170 385 830	WH	6460	GRIFFIN	RD
1524 740 385 620	WH	7000	GRIFFIN	RD
1525 790 396 780	WH	25154	KIBLER	LN
1525 940 396 760	WH	25155	KIBLER	LN
1536 220 383 430	WH	9111	MCINTYRE	RD
1539 310 383 510	WH	9451	MCINTYRE	RD
1539 900 383 510	WH	10007	MCINTYRE	RD
1540 130 382 350	WH	22176	CROOM	RD
1541 610 365 240	WH	10210	COBB	RD
1551 370 373 620	WH	20340	CAMELOT	DR
1551 460 372 410	WH	12171	STRINGER	RD
1551 490 373 710	WH	20340	CAMELOT	DR
1560 710 365 800	WH	19006	LAKE LINDSEY	RD
1560 770 365 530	WH	19036	LAKE LINDSEY	RD
1560 850 365 350	WH	19024	LAKE LINDSEY	RD
1561 570 363 750	WH	14180	ANNUTALAGA	AVE
1573 140 351 830	WH	16659	PONCE DE LEON	BLVD
1535 480 383 420	WH	9091	Mcintyre	Rd
1543 010 364 580	WH	11430	Camp Mine	Rd
1542 700 367 740	WH	19221	Yontz	Rd
1542 800 367 770	WH	19221	Yontz	Rd
1543 520 367 610	WH	19235	Rain Forest	Rd
1543 010 368 070	WH	19275	Yontz	Rd
1543 010 368 090	WH	9275	Yontz	Rd
1544 620 369 220	WH	10555	Rain Forest	Rd
1542 960 368 660	WH	19323	Yontz	Rd
1542 160 367 510	WH	19228	Yontz	Rd
1542 490 368 050	WH	19372	Yontz	Rd
1542 470 369 950	WH	19468	Yontz	Rd
1542 420 370 190	WH	19478	Yontz	Rd
1542 490 370 340	WH	19490	Yontz	Rd
1542 760 369 890	WH	19459	Yontz	Rd
1543 570 369 980	WH	19425	Yontz	Rd
1542 820 370 600	WH	20025	Yontz	Rd
1542 960 370 770	WH	20053	Yontz	Rd
1543 890 370 950	WH	10436	Cheyenne	Pass
1544 370 371 020	WH	10446	Cheyenne	Pass
1544 390 370 610	WH	10445	Cheyenne	Pass
1544 730 370 720	WH	10497	Cheyenne	Pass
1545 000 370 670	WH	10497	Cheyenne	Pass

**Progress Energy Transfer**  
**Hernando County Exhibit B Accounts - Phase II**

Account No.	Description	Group		Service Address	
1509 520 360 990	C	WH - ExB	3493	US 41	
1509 720 359 900	C	WH - ExB	17300	POWELL	RD
1510 140 359 920	C	WH - ExB	17300	POWELL	RD
1510 480 359 960	C	WH - ExB	17300	POWELL	RD
1510 610 359 910	C	WH - ExB	17300	POWELL	RD
1511 160 363 080	C	WH - ExB	18328	POWELL	RD
1511 180 363 080	C	WH - ExB	18322	POWELL	RD
1511 380 363 030	C	WH - ExB	18294	POWELL	RD
1511 430 362 380	C	WH - ExB	18226	POWELL	RD
1511 450 363 360	C	WH - ExB	18334	POWELL	RD
1511 630 364 430	C	WH - ExB	18437	POWELL	RD
1511 640 364 900	C	WH - ExB	18487	POWELL	RD
1511 650 364 550	C	WH - ExB	18445	POWELL	RD
1511 690 365 020	C	WH - ExB	18493	POWELL	RD
1511 980 364 860	C	WH - ExB	18483	POWELL	RD
1512 490 368 370	C	WH - ExB	19275	POWELL	RD
1516 590 369 300	C	WH - ExB	0	PINE CABIN	RD
1516 700 367 930	C	WH - ExB	19252	PINE CABIN	RD
1517 240 367 630	C	WH - ExB	19243	PINE CABIN	RD
1519 620 363 900	C	WH - ExB	18370	HENNES	CV
1523 460 379 800	C	WH - ExB	6402	EMERSON	RD
1525 150 385 350	C	WH - ExB	7020	GRIFFIN	RD
1534 830 383 980	C	WH - ExB	22395	MONDON HILL	RD
1534 880 384 450	C	WH - ExB	22439	MONDON HILL	RD
1534 930 384 650	C	WH - ExB	22467	MONDON HILL	RD
1535 040 384 100	C	WH - ExB	22397	MONDON HILL	RD
1536 560 365 430	C	WH - ExB	9260	COBB	RD
1536 600 365 570	C	WH - ExB	9250	COBB	RD
1536 710 365 230	C	WH - ExB	9274	COBB	RD
1536 780 365 320	C	WH - ExB	9282	COBB	RD
1536 840 365 320	C	WH - ExB	9282	COBB	RD
1536 930 365 250	C	WH - ExB	9288	COBB	RD
1537 170 365 300	C	WH - ExB	9312	COBB	RD
1537 410 365 300	C	WH - ExB	9330	COBB	RD
1540 010 383 410	C	WH - ExB	22278	CROOM	RD
1540 060 365 400	C	WH - ExB	10038	COBB	RD
1540 060 365 480	C	WH - ExB	10038	COBB	RD
1541 380 365 480	C	WH - ExB	10206	COBB	RD
1542 190 365 360	C	WH - ExB	19002	YONTZ	RD
1542 190 365 390	C	WH - ExB	19002	YONTZ	RD
1542 240 367 600	C	WH - ExB	19228	YONTZ	RD
1542 520 369 040	C	WH - ExB	19372	YONTZ	RD
1542 700 366 210	C	WH - ExB	19063	YONTZ	RD
1542 740 365 510	C	WH - ExB		YONTZ	RD
1542 750 366 990	C	WH - ExB	19123	YONTZ	RD
1542 850 366 430	C	WH - ExB	19109	YONTZ	RD
1542 860 371 040	C	WH - ExB	20075	YONTZ	RD
1542 870 366 220	C	WH - ExB	19063	YONTZ	RD
1542 880 366 800	C	WH - ExB	19123	YONTZ	RD
1542 890 368 440	C	WH - ExB	10371	CHEEVER	RD
1542 960 366 940	C	WH - ExB	19123	YONTZ	RD
1543 380 368 740	C	WH - ExB	10423	CHEEVER	RD
1543 390 368 620	C	WH - ExB	10413	CHEEVER	RD
1543 400 369 070	C	WH - ExB	10465	CHEEVER	RD
1543 770 368 420	C	WH - ExB	10411	CHEEVER	RD

# **Progress Energy Transfer** **Hernando County Exhibit B Accounts - Phase II**

Account No.	Description	Group		Service Address	
1543 830 374 570	C	WH - ExB	10463	CARLIN	DR
1543 830 374 570	C	WH - ExB	22584	JACOBSON	RD
1547 240 380 850	C	WH - ExB	11738	BROAD	ST
1547 500 380 450	C	WH - ExB	11811	BROAD	ST
1547 500 380 460	C	WH - ExB	11811	BROAD	ST
1547 500 380 650	C	WH - ExB	11811	BROAD	ST
1547 500 380 660	C	WH - ExB	11811	BROAD	ST
1547 500 380 730	C	WH - ExB	11811	BROAD	ST
1547 510 380 310	C	WH - ExB	11811	BROAD	ST
1547 530 380 120	C	WH - ExB	11350	OLD CRYSTAL RIVER	RD
1547 580 380 350	C	WH-ExB	11811	BROAD	ST
1547 610 380 750	C	WH - ExB	11811	BROAD	ST
1547 620 380 440	C	WH - ExB	11811	BROAD	ST
1547 620 380 790	C	WH - ExB	11811	BROAD	ST
1547 630 380 570	C	WH - ExB	11811	BROAD	ST
1547 640 380 630	C	WH - ExB	11811	BROAD	ST
1547 640 380 640	C	WH - ExB	11811	BROAD	ST
1547 640 380 830	C	WH - ExB	11811	BROAD	ST
1547 650 380 640	C	WH - ExB	11811	BROAD	ST
1547 660 380 560	C	WH - ExB	11811	BROAD	ST
1547 670 380 560	C	WH - ExB	11811	BROAD	ST
1547 680 380 460	C	WH - ExB	11811	BROAD	ST
1547 690 380 630	C	WH - ExB	11811	BROAD	ST
1547 700 380 130	C	WH - ExB	11350	OLD CRYSTAL RIVER	RD
1547 720 380 790	C	WH - ExB	11811	BROAD	ST
1547 720 380 800	C	WH - ExB	11811	BROAD	ST
1547 720 380 840	C	WH - ExB	11811	BROAD	ST
1547 730 380 470	C	WH - ExB	11811	BROAD	ST
1547 750 380 400	C	WH - ExB	11811	BROAD	ST
1547 760 380 720	C	WH - ExB	11811	BROAD	ST
1547 760 380 730	C	WH - ExB	11811	BROAD	ST
1547 780 380 480	C	WH - ExB	11811	BROAD	ST
1547 780 380 660	C	WH - ExB	11811	BROAD	ST
1547 790 380 590	C	WH - ExB	11811	BROAD	ST
1547 870 380 480	C	WH - ExB	11811	BROAD	ST
1547 870 380 490	C	WH - ExB	11811	BROAD	ST
548 510 381 700	C	WH - ExB	11870	BROAD	ST
549 070 381 380	C	WH - ExB	11899	BROAD	ST
557 360 357 050	C	WH - ExB	13786	CITRUS	WAY
560 080 354 010	C	WH - ExB	16337	BUDOWSKY	RD
560 100 354 410	C	WH - ExB	16349	BUDOWSKY	RD
561 000 365 440	C	WH - ExB	19024	LAKE LINDSEY	RD
561 570 363 750	C	WH - ExB	14180	ANNUTALAGA	AVE
563 580 363 730	C	WH - ExB	14445	PONCE DE LEON	BLVD
572 100 350 270	C	WH - ExB		PONCE DE LEON	BLVD
573 070 350 660	C	WH - ExB	16659	PONCE DE LEON	BLVD
573 120 350 590	C	WH - ExB		PONCE DE LEON	BLVD
573 140 351 830	C	WH - ExB	16659	PONCE DE LEON	BLVD
508 820 363 940	NC	WH - ExB	3445	CRUM	RD
510 530 359 950	NC	WH - ExB	17300	POWELL	RD
511 440 362 700	NC	WH - ExB	18040	POWELL	RD
511 440 362 700	NC	WH - ExB	18258	POWELL	RD
511 640 364 350	NC	WH - ExB	18429	POWELL	RD
511 670 364 650	NC	WH - ExB	18451	POWELL	RD
511 910 364 320	NC	WH - ExB	18429	POWELL	RD

**Progress Energy Transfer**  
**Hernando County Exhibit B Accounts - Phase II**

Account No.	Description	Group		Service Address	
1511 980 364 300	NC	WH - ExB	18429	POWELL	RD
1517 410 367 970	NC	WH - ExB	19245	PINE CABIN	RD
1517 420 367 770	NC	WH - ExB	19245	PINE CABIN	RD
1518 750 364 230	NC	WH - ExB	18370	HENNES	CV
1523 010 379 890	NC	WH - ExB	6394	EMERSON	RD
1523 040 378 850	NC	WH - ExB	6353	EMERSON	RD
1523 150 378 770	NC	WH - ExB	6353	EMERSON	RD
1523 300 379 470	NC	WH - ExB	6369	EMERSON	RD
1523 430 379 340	NC	WH - ExB	6432	EMERSON	RD
1526 970 393 570	NC	WH - ExB	24332	DORSEY SMITH	RD
1526 970 393 590	NC	WH - ExB	24332	DORSEY SMITH	RD
1534 890 383 750	NC	WH - ExB	22363	MONDON HILL	RD
1535 420 384 410	NC	WH - ExB	22467	MONDON HILL	RD
1540 370 365 230	NC	WH - ExB	10070	COBB	RD
1540 570 365 350	NC	WH - ExB	10080	COBB	RD
1541 780 365 240	NC	WH - ExB	10210	COBB	RD
1542 610 366 550	NC	WH - ExB		YONTZ	RD
1542 670 365 730	NC	WH - ExB	19043	YONTZ	RD
1542 700 365 660	NC	WH - ExB		YONTZ	RD
1542 850 365 930	NC	WH - ExB	19047	YONTZ	RD
1542 850 370 770	NC	WH - ExB	20053	YONTZ	RD
1542 870 370 830	NC	WH - ExB	20053	YONTZ	RD
1542 930 368 810	NC	WH - ExB	19351	YONTZ	RD
1543 420 369 310	NC	WH - ExB	10487	CHEEVER	RD
1547 060 380 390	NC	WH - ExB	11703	BROAD	ST
1547 620 380 450	NC	WH - ExB	11811	BROAD	ST
1547 910 380 400	NC	WH - ExB	11811	BROAD	ST
1547 990 380 420	NC	WH - ExB	22000	PLEASANTVIEW	LN
1548 600 381 430	NC	WH - ExB	11879	BROAD	ST
1558 420 360 900	NC	WH - ExB		LAKE LINDSEY	RD
1560 100 355 180	NC	WH - ExB	16475	BUDOWSKY	RD
1561 000 365 180	NC	WH - ExB	19006	LAKE LINDSEY	RD

**Progress Energy Transfer  
OPC - WREC - Phase II**

Account No.	Group		Service Address	
1412 080 445 450	OPC - WA	4210	CAMPBORWOOD	LN
1412 070 445 610	OPC - WA	4211	BREEZEWOOD	DR
1412 060 445 760	OPC - WA	4210	BREEZEWOOD	DR
1412 060 445 300	OPC - WA	4211	CAMPBORWOOD	LN
1411 841 445 570	OPC - WA		WOODLAWN ACRES	
1411 920 445 710	OPC - WA	4142	BREEZEWOOD	DR
1411 840 445 570	OPC - WA	39151	WOODLAND	DR
1411 830 445 220	OPC - WA	39119	WOODLAND	DR
1411 820 445 450	OPC - WA	39137	WOODLAND	DR
1411 800 445 060	OPC - WA	39101	WOODLAND	DR
1411 780 445 770	OPC - WA	4128	BREEZEWOOD	DR
1411 660 445 230	OPC - WA	39118	WOODLAND	DR
1411 610 445 560	OPC - WA	39144	WOODLAND	DR
1411 830 444 840	OPC - WA	39033	WOODLAND	DR
1411 800 444 730	OPC - WA	39011	WOODLAND	DR
1411 630 444 920	OPC - WA	39040	WOODLAND	DR
1411 630 444 700	OPC - WA	39012	WOODLAND	DR
1413 480 437 070	OPC - LPE	37607	AURIC	TER
1413 480 437 060	OPC - LPE	37601	AURIC	TER
1413 480 436 870	OPC - LPE	37537	AURIC	TER
1413 470 436 970	OPC - LPE	37553	AURIC	TER
1413 470 436 960	OPC - LPE	37547	AURIC	TER
1413 470 436 880	OPC - LPE	37543	AURIC	TER
1413 460 436 750	OPC - LPE	37531	AURIC	TER
1413 430 436 640	OPC - LPE	37521	AURIC	TER
1413 430 436 570	OPC - LPE	37517	AURIC	TER
1413 430 436 510	OPC - LPE	37503	AURIC	TER
1413 270 436 780	OPC - LPE	37530	AURIC	TER
1413 270 436 760	OPC - LPE	37526	AURIC	TER
1413 270 436 670	OPC - LPE	37520	AURIC	TER
1413 260 436 870	OPC - LPE	37540	AURIC	TER
1413 250 437 070	OPC - LPE	37606	AURIC	TER
1413 250 437 040	OPC - LPE	37600	AURIC	TER
1413 250 437 030	OPC - LPE	37600	MARCLIFF	TER
1413 250 436 870	OPC - LPE	37536	AURIC	TER
1413 240 436 980	OPC - LPE	37550	AURIC	TER
1413 240 436 960	OPC - LPE	37546	AURIC	TER
1413 240 436 560	OPC - LPE	37506	AURIC	TER
1413 230 436 520	OPC - LPE	37502	AURIC	TER
1413 130 437 070	OPC - LPE	37607	MARCLIFF	TER
1413 130 437 050	OPC - LPE	37601	MARCLIFF	TER
1413 130 437 000	OPC - LPE	37553	MARCLIFF	TER
1413 130 436 930	OPC - LPE	37547	MARCLIFF	TER
1413 130 436 910	OPC - LPE	37543	MARCLIFF	TER
1413 130 436 820	OPC - LPE	37531	MARCLIFF	TER
1413 130 436 720	OPC - LPE	37521	MARCLIFF	TER
1413 130 436 620	OPC - LPE	37517	MARCLIFF	TER
1413 130 436 610	OPC - LPE	37511	MARCLIFF	TER
1413 130 436 570	OPC - LPE	37507	MARCLIFF	TER
1413 100 436 520	OPC - LPE	37501	MARCLIFF	TER
1412 980 436 650	OPC - LPE	37514	MARCLIFF	TER
1412 970 436 520	OPC - LPE	37502	MARCLIFF	TER
1412 940 436 570	OPC - LPE	37510	MARCLIFF	TER

**Progress Energy Transfer  
OPC - WREC - Phase II**

Account No.	Group		Service Address	
1412 930 436 980	OPC - LPE	37552	MARCLIFF	TER
1412 930 436 820	OPC - LPE	37536	MARCLIFF	TER
1412 930 436 770	OPC - LPE	37530	MARCLIFF	TER
1412 930 436 720	OPC - LPE	37526	MARCLIFF	TER
1412 930 436 670	OPC - LPE	37520	MARCLIFF	TER
1412 920 437 070	OPC - LPE	37606	MARCLIFF	TER
1412 660 431 720	OPC - SC	36600	SOMERS	CT
1412 580 431 240	OPC - SC	36512	SOMERS	CT
1412 770 431 220	OPC - SC	36513	SOMERS	CT
1412 820 431 460	OPC - SC	36531	SOMERS	CT
1412 780 431 600	OPC - SC	36549	SOMERS	CT
1412 760 431 660	OPC - SC	36601	SOMERS	CT
1412 730 431 660	OPC - SC	36548	SOMERS	CT
1412 600 431 380	OPC - SC	36530	SOMERS	CT
1412 500 430 500	OPC - FAL	36343	FIVE ACRE	LN
1412 460 430 690	OPC - FAL	36407	FIVE ACRE	LN
1412 460 430 680	OPC - FAL	36401	FIVE ACRE	LN
1412 460 430 560	OPC - FAL	36349	FIVE ACRE	LN
1412 450 430 920	OPC - FAL	36435	FIVE ACRE	LN
1412 450 430 870	OPC - FAL	36427	FIVE ACRE	LN
1412 450 430 790	OPC - FAL	36421	FIVE ACRE	LN
1412 450 430 730	OPC - FAL	36413	FIVE ACRE	LN
1412 430 431 000	OPC - FAL	4253	COATS	RD
1412 270 430 860	OPC - FAL	36426	FIVE ACRE	LN
1412 260 430 580	OPC - FAL	36348	FIVE ACRE	LN
1412 250 430 510	OPC - FAL	36342	FIVE ACRE	LN
1412 230 430 930	OPC - FAL	36434	FIVE ACRE	LN
1412 200 431 040	OPC - FAL	36440	FIVE ACRE	LN
1412 200 430 800	OPC - FAL	36420	FIVE ACRE	LN
1412 200 430 760	OPC - FAL	36412	FIVE ACRE	LN
1412 200 430 670	OPC - FAL	36406	FIVE ACRE	LN
1412 200 430 630	OPC - FAL	36400	FIVE ACRE	LN
1415 120 431 050	OPC - MDPDIC	4751	COATS	RD
1414 600 430 980	OPC - MDPDIC	36442	IONNO	CT
1415 440 431 070	OPC - MDPDIC	36444	MONROE	DR
1415 420 430 860	OPC - MDPDIC	36426	MONROE	DR
1415 420 430 740	OPC - MDPDIC	36414	MONROE	DR
1415 420 430 610	OPC - MDPDIC	36402	MONROE	DR
1415 420 430 510	OPC - MDPDIC	36346	MONROE	DR
1415 250 431 000	OPC - MDPDIC	4819	COATS	RD
1415 090 430 900	OPC - MDPDIC	36433	PIKMAR	DR
1415 090 430 800	OPC - MDPDIC	36421	PIKMAR	DR
1415 090 430 700	OPC - MDPDIC	36411	PIKMAR	DR
1415 090 430 540	OPC - MDPDIC	36345	PIKMAR	DR
1415 060 430 580	OPC - MDPDIC	36401	PIKMAR	DR
1414 950 431 000	OPC - MDPDIC	36444	PIKMAR	DR
1414 910 430 920	OPC - MDPDIC	36432	PIKMAR	DR
1414 910 430 800	OPC - MDPDIC	36420	PIKMAR	DR
1414 910 430 700	OPC - MDPDIC	36410	PIKMAR	DR
1414 910 430 600	OPC - MDPDIC	36400	PIKMAR	DR
1414 910 430 530	OPC - MDPDIC	36344	PIKMAR	DR
1414 890 431 040	OPC - MDPDIC	4733	COATS	RD
1414 760 431 050	OPC - MDPDIC	36451	IONNO	CT



**Progress Energy Transfer  
OPC - WREC - Phase II**

Account No.	Group		Service Address	
1414 760 430 990	OPC - MDPDIC	36443	IONNO	CT
1414 750 430 920	OPC - MDPDIC	36435	IONNO	CT
1414 750 430 850	OPC - MDPDIC	36429	IONNO	CT
1414 750 430 800	OPC - MDPDIC	36421	IONNO	CT
1414 750 430 720	OPC - MDPDIC	36415	IONNO	CT
1414 750 430 670	OPC - MDPDIC	36407	IONNO	CT
1414 750 430 550	OPC - MDPDIC	36351	IONNO	CT
1414 750 430 480	OPC - MDPDIC	36343	IONNO	CT
1414 600 431 050	OPC - MDPDIC	36448	IONNO	CT
1414 600 430 930	OPC - MDPDIC	36434	IONNO	CT
1414 600 430 850	OPC - MDPDIC	36428	IONNO	CT
1414 600 430 800	OPC - MDPDIC	36420	IONNO	CT
1414 590 430 740	OPC - MDPDIC	36414	IONNO	CT
1414 590 430 670	OPC - MDPDIC	36406	IONNO	CT
1414 590 430 610	OPC - MDPDIC	36400	IONNO	CT
1414 590 430 530	OPC - MDPDIC	36360	IONNO	CT
1414 590 430 500	OPC - MDPDIC	36344	IONNO	CT
1423 160 438 540	OPC - CL	37838	CECIL	LN
1423 280 438 350	OPC - CL	37819	CECIL	LN
1423 270 438 280	OPC - CL	37811	CECIL	LN
1423 270 438 190	OPC - CL	37805	CECIL	LN
1423 270 438 080	OPC - CL	37745	CECIL	LN
1423 270 437 990	OPC - CL	37739	CECIL	LN
1423 270 437 930	OPC - CL	37733	CECIL	LN
1423 260 438 140	OPC - CL	304	CECIL	LN
1423 160 438 430	OPC - CL	37828	CECIL	LN
1423 140 438 320	OPC - CL	37816	CECIL	LN
1423 140 438 280	OPC - CL	37810	CECIL	LN
1423 140 438 200	OPC - CL	37804	CECIL	LN
1423 140 438 010	OPC - CL	37744	CECIL	LN
1423 130 437 920	OPC - CL	37732	CECIL	LN
1414 750 430 800	OPC - VECT	36421	IONNO	CT
1414 600 430 850	OPC - VECT	36428	IONNO	CT
1425 750 436 270	OPC - VECT	6802	ORLO	DR
1425 740 436 280	OPC - VECT	6753	SUNNIDALE	DR
1425 740 436 270	OPC - VECT	6752	ORLO	DR
1425 740 436 090	OPC - VECT	6802	LUM	DR
1425 730 436 100	OPC - VECT	6753	ORLO	DR
1425 730 436 090	OPC - VECT	6752	LUM	DR
1425 700 436 450	OPC - VECT	6754	SUNNIDALE	DR
1425 690 436 450	OPC - VECT	6746	SUNNIDALE	DR
1425 690 435 920	OPC - VECT	6753	LUM	DR
1425 680 435 920	OPC - VECT	6747	LUM	DR
1425 640 436 280	OPC - VECT	6747	SUNNIDALE	DR
1425 640 436 270	OPC - VECT	6746	ORLO	DR
1425 630 436 100	OPC - VECT	6747	ORLO	DR
1425 630 436 090	OPC - VECT	6746	LUM	DR
1425 620 436 100	OPC - VECT	6741	ORLO	DR
1425 620 436 090	OPC - VECT	6740	LUM	DR
1425 580 436 550	OPC - VECT	6772	ERIN	CIR
1425 580 435 920	OPC - VECT	6741	LUM	DR
1425 570 436 550	OPC - VECT	6768	ERIN	CIR
1425 570 436 100	OPC - VECT	6737	ORLO	DR

**Progress Energy Transfer  
OPC - WREC - Phase II**

Account No.	Group		Service Address	
1425 570 436 090	OPC - VECT	6736	LUM	DR
1425 570 435 920	OPC - VECT	6735	LUM	DR
1425 530 436 400	OPC - VECT	6773	ERIN	CIR
1425 530 436 350	OPC - VECT	6777	ERIN	CIR
1425 530 436 340	OPC - VECT	6781	ERIN	CIR
1425 530 436 260	OPC - VECT	6785	ERIN	CIR
1425 530 436 250	OPC - VECT	6789	ERIN	CIR
1425 480 436 350	OPC - VECT	6765	ERIN	CIR
1425 480 436 340	OPC - VECT	6703	ERIN	CIR
1425 470 436 550	OPC - VECT	6760	ERIN	CIR
1425 470 436 350	OPC - VECT	6761	ERIN	CIR
1425 470 436 340	OPC - VECT	6705	ERIN	CIR
1425 470 435 920	OPC - VECT	6731	LUM	DR
1425 460 435 920	OPC - VECT	6725	LUM	DR
1425 430 436 140	OPC - VECT	6706	ERIN	CIR
1425 430 436 080	OPC - VECT	6704	ERIN	CIR
1425 430 436 070	OPC - VECT	6702	ERIN	CIR
1425 420 436 140	OPC - VECT	6708	ERIN	CIR
1425 380 436 350	OPC - VECT	6757	ERIN	CIR
1425 380 436 340	OPC - VECT	6709	ERIN	CIR
1425 370 436 350	OPC - VECT	6753	ERIN	CIR
1425 370 436 340	OPC - VECT	6713	ERIN	CIR
1425 360 436 550	OPC - VECT	6756	ERIN	CIR
1425 350 436 550	OPC - VECT	6752	ERIN	CIR
1425 320 436 140	OPC - VECT	6716	ERIN	CIR
1425 310 436 400	OPC - VECT	6739	ERIN	CIR
1425 310 436 390	OPC - VECT	6735	ERIN	CIR
1425 310 436 300	OPC - VECT	6729	ERIN	CIR
1425 310 436 290	OPC - VECT	6725	ERIN	CIR
1425 260 436 140	OPC - VECT	6720	ERIN	CIR
1425 250 436 550	OPC - VECT	6748	ERIN	CIR
1425 240 436 550	OPC - VECT	6744	ERIN	CIR
1425 130 436 440	OPC - VECT	6740	ERIN	CIR
1425 130 436 430	OPC - VECT	6736	ERIN	CIR
1425 130 436 330	OPC - VECT	6732	ERIN	CIR
1425 130 436 320	OPC - VECT	6728	ERIN	CIR
1425 130 436 260	OPC - VECT	6724	ERIN	CIR
1426 350 436 700	OPC - VECT	37501	VALLEYDALE	DR
1426 631 436 600	OPC - VECT		VALLEYDALE ACRES	
1426 270 435 690	OPC - VECT	6941	FORT KING	RD
1425 960 437 030	OPC - VECT	37540	MARTINDALE	AVE
1426 440 435 840	OPC - VECT	6941	FORT KING	RD
1426 130 437 260	OPC - VECT	6844	FAIRBANKS	DR
1426 700 435 930	OPC - VECT	6949	LUM	DR
1426 690 435 930	OPC - VECT	6943	LUM	DR
1426 660 435 840	OPC - VECT	6991	FORT KING	RD
1426 100 436 470	OPC - VECT	6843	PATTERSON	ST
1426 100 436 460	OPC - VECT	6842	SUNNIDALE	DR
1426 090 436 470	OPC - VECT	37443	MARTINDALE	AVE
1426 090 436 460	OPC - VECT	37437	MARTINDALE	AVE
1426 050 436 280	OPC - VECT	6837	SUNNIDALE	DR
1426 050 436 270	OPC - VECT	6836	ORLO	DR
1426 040 437 280	OPC - VECT	6834	FAIRBANKS	DR

**Progress Energy Transfer  
OPC - WREC - Phase II**

Account No.	Group		Service Address	
1426 020 437 290	OPC - VECT	6828	FAIRBANKS	DR
1426 010 436 100	OPC - VECT	6833	ORLO	DR
1426 010 436 090	OPC - VECT	6832	LUM	DR
1426 010 435 920	OPC - VECT	6831	LUM	DR
1426 000 436 280	OPC - VECT	6833	SUNNIDALE	DR
1426 000 436 270	OPC - VECT	6832	ORLO	DR
1426 000 436 100	OPC - VECT	6827	ORLO	DR
1426 000 436 090	OPC - VECT	6826	LUM	DR
1426 000 435 920	OPC - VECT	6825	LUM	DR
1425 990 436 280	OPC - VECT	6827	SUNNYDALE	DR
1425 990 436 270	OPC - VECT	6826	ORLO	DR
1425 980 436 830	OPC - VECT		MARTINDALE	AVE
1425 960 437 180	OPC - VECT	37602	MARTINDALE	DR
1425 960 437 130	OPC - VECT	37550	MARTINDALE	AVE
1425 960 437 110	OPC - VECT	37546	MARTINDALE	AVE
1425 960 436 930	OPC - VECT	37534	MARTINDALE	AVE
1425 960 436 920	OPC - VECT	37528	MARTINDALE	AVE
1425 960 436 770	OPC - VECT	37520	MARTINDALE	AVE
1425 960 436 760	OPC - VECT	37514	MARTINDALE	AVE
1425 960 436 660	OPC - VECT	37502	MARTINDALE	AVE
1425 960 436 610	OPC - VECT	37452	MARTINDALE	AVE
1425 960 436 490	OPC - VECT	37446	MARTINDALE	AVE
1426 630 436 590	OPC - VECT	6963	FORT KING	RD
1426 630 436 500	OPC - VECT	6965	FORT KING	RD
1426 630 436 490	OPC - VECT	6967	FORT KING	RD
1426 630 436 390	OPC - VECT	6971	FORT KING	RD
1426 630 436 300	OPC - VECT	6973	FORT KING	RD
1426 630 436 200	OPC - VECT	6977	FORT KING	RD
1426 630 436 190	OPC - VECT	6979	FORT KING	RD
1426 630 436 100	OPC - VECT	6981	FORT KING	RD
1426 630 436 090	OPC - VECT	6983	FORT KING	RD
1426 620 436 960	OPC - VECT	37539	ATTICA	AVE
1426 620 436 910	OPC - VECT	37535	ATTICA	AVE
1426 620 436 900	OPC - VECT	37529	ATTICA	AVE
1426 620 436 810	OPC - VECT	37523	ATTICA	AVE
1426 620 436 800	OPC - VECT		ATTICA	AVE
1426 620 436 710	OPC - VECT	37513	ATTICA	AVE
1426 620 436 700	OPC - VECT	37507	ATTICA	AVE
1426 620 436 600	OPC - VECT	37503	ATTICA	AVE
1426 620 436 590	OPC - VECT	37453	ATTICA	AVE
1426 620 436 500	OPC - VECT	37447	ATTICA	AVE
1426 620 436 490	OPC - VECT	37443	ATTICA	AVE
1426 620 436 390	OPC - VECT	37431	ATTICA	AVE
1426 620 436 300	OPC - VECT	37427	ATTICA	AVE
1426 620 436 290	OPC - VECT	37421	ATTICA	AVE
1426 620 436 200	OPC - VECT	37417	ATTICA	AVE
1426 620 436 190	OPC - VECT	37411	ATTICA	AVE
1426 620 436 100	OPC - VECT	37405	ATTICA	AVE
1426 620 436 090	OPC - VECT	37401	ATTICA	AVE
1426 600 437 120	OPC - VECT	6910	FAIRBANKS	DR
1426 600 435 930	OPC - VECT	6939	LUM	DR
1426 590 437 130	OPC - VECT	6904	FAIRBANKS	DR
1426 590 435 930	OPC - VECT	6933	LUM	DR

**Progress Energy Transfer  
OPC - WREC - Phase II**

Account No.	Group		Service Address	
1426 580 435 850	OPC - VECT	6941	FORT KING	RD
1426 500 435 930	OPC - VECT	6929	LUM	DR
1426 460 437 010	OPC - VECT	37544	ATTICA	AVE
1426 460 437 000	OPC - VECT	37538	ATTICA	AVE
1426 460 436 910	OPC - VECT	37534	ATTICA	AVE
1426 460 436 900	OPC - VECT	37528	ATTICA	AVE
1426 460 436 810	OPC - VECT	37522	ATTICA	AVE
1426 460 436 800	OPC - VECT	37518	ATTICA	AVE
1426 460 436 710	OPC - VECT	37512	ATTICA	AVE
1426 460 436 700	OPC - VECT	37506	ATTICA	AVE
1426 460 436 600	OPC - VECT	37502	ATTICA	AVE
1426 460 436 590	OPC - VECT	37452	ATTICA	AVE
1426 460 436 490	OPC - VECT	37442	ATTICA	AVE
1426 460 436 400	OPC - VECT	37436	ATTICA	AVE
1426 460 436 390	OPC - VECT	37430	ATTICA	AVE
1426 460 436 300	OPC - VECT	37426	ATTICA	AVE
1426 460 436 290	OPC - VECT	37420	ATTICA	AVE
1426 460 436 200	OPC - VECT	37416	ATTICA	AVE
1426 460 436 190	OPC - VECT	37410	ATTICA	AVE
1426 460 436 100	OPC - VECT	37404	ATTICA	AVE
1426 460 436 090	OPC - VECT	37400	ATTICA	AVE
1426 450 437 000	OPC - VECT	37539	SERENITY	AVE
1426 450 436 910	OPC - VECT	37529	SERENITY	AVE
1426 450 436 900	OPC - VECT	37535	SERENITY	AVE
1426 450 436 810	OPC - VECT	37519	SERENITY	AVE
1426 450 436 800	OPC - VECT	37523	SERENITY	AVE
1426 450 436 710	OPC - VECT	37513	SERENITY	AVE
1426 450 436 700	OPC - VECT	37507	SERENITY	AVE
1426 450 436 600	OPC - VECT	37503	SERENITY	AVE
1426 450 436 590	OPC - VECT	37453	SERENITY	AVE
1426 450 436 500	OPC - VECT	37447	SERENITY	AVE
1426 450 436 490	OPC - VECT	37443	SERENITY	AVE
1426 450 436 400	OPC - VECT	37437	SERENITY	AVE
1426 450 436 390	OPC - VECT	37431	SERENITY	AVE
1426 450 436 300	OPC - VECT	37427	SERENITY	AVE
1426 450 436 290	OPC - VECT	37421	SERENITY	AVE
1426 450 436 200	OPC - VECT	37417	SERENITY	AVE
1426 450 436 190	OPC - VECT	37411	SERENITY	AVE
1426 450 436 100	OPC - VECT	37405	SERENITY	AVE
1426 450 435 920	OPC - VECT	6923	LUM	DR
1426 450 435 650	OPC - VECT	6941	FORT KING	RD
1426 440 435 920	OPC - VECT	6917	LUM	DR
1426 430 435 780	OPC - VECT	6941	FORT KING	RD
1426 400 436 050	OPC - VECT	23	SERENITY	DR
1426 330 435 920	OPC - VECT	6911	LUM	DR
1426 320 435 920	OPC - VECT	6905	LUM	DR
1426 310 437 160	OPC - VECT	1	FAIRBANKS	DR
1426 300 436 970	OPC - VECT	6909	FAIRBANKS	DR
1426 300 436 960	OPC - VECT	37534	SERENITY	AVE
1426 300 436 860	OPC - VECT	37528	SERENITY	AVE
1426 300 436 850	OPC - VECT	37522	SERENITY	AVE
1426 300 436 750	OPC - VECT	37516	SERENITY	AVE
1426 300 436 740	OPC - VECT	37512	SERENITY	AVE

**Progress Energy Transfer  
OPC - WREC - Phase II**

Account No.	Group		Service Address	
1426 300 436 700	OPC - VECT	37506	SERENITY	AVE
1426 300 436 630	OPC - VECT	37500	SERENITY	AVE
1426 300 436 470	OPC - VECT	6907	PATTERSON	ST
1426 300 436 460	OPC - VECT	37436	SERENITY	AVE
1426 300 436 280	OPC - VECT	6907	SUNNIDALE	DR
1426 300 436 270	OPC - VECT	6906	ORLO	DR
1426 300 436 120	OPC - VECT	37406	SERENITY	AVE
1426 290 437 010	OPC - VECT	6901	FAIRBANKS	DR
1426 290 436 950	OPC - VECT	37539	VALLEYDALE	DR
1426 290 436 940	OPC - VECT	37533	VALLEYDALE	DR
1426 290 436 850	OPC - VECT	37527	VALLEYDALE	DR
1426 290 436 840	OPC - VECT	37521	VALLEYDALE	DR
1426 290 436 750	OPC - VECT	37517	VALLEYDALE	DR
1426 290 436 700	OPC - VECT	37511	VALLEYDALE	DR
1426 290 436 630	OPC - VECT	37501	VALLEYDALE	DR
1413 060 431 320	OPC - VECT	4408	COATS	RD
1412 460 430 560	OPC - VECT	36349	FIVE ACRE	LN
1415 420 430 510	OPC - VECT	36346	MONROE	DR
1418 020 436 590	OPC - VECT	5320	HILL	DR
1417 710 436 930	OPC - VECT	5245	LANTANA	DR
1417 430 437 230	OPC - VECT	37618	8TH	AVE
1405 990 420 050	OPC - VECT	3040	SHORT LEAF	ST
1405 750 420 040	OPC - VECT	3016	SHORT LEAF	ST
1426 110 436 650	OPC - VECT	37501	MARTINDALE	AVE
1426 101 436 640	OPC - VECT		VALLEY DALE	
1426 270 435 820	OPC - VECT	6941	FORT KING	RD
1426 250 436 470	OPC - VECT	6903	PATTERSON	ST
1426 250 436 460	OPC - VECT	6902	SUNNIDALE	DR
1426 250 436 280	OPC - VECT	6903	SUNNIDALE	DR
1426 250 436 270	OPC - VECT	6902	ORLO	DR
1426 240 436 470	OPC - VECT	6853	PATTERSON	ST
1426 240 436 460	OPC - VECT	6852	SUNNIDALE	DR
1426 240 436 280	OPC - VECT	6853	SUNNIDALE	DR
1426 240 436 270	OPC - VECT	6852	ORLO	DR
1426 240 436 100	OPC - VECT	6901	ORLO	DR
1426 240 436 090	OPC - VECT	6900	LUM	DR
1426 230 435 920	OPC - VECT	6853	LUM	DR
1426 220 435 920	OPC - VECT	6847	LUM	DR
1426 190 436 470	OPC - VECT	6847	PATTERSON	ST
1426 190 436 460	OPC - VECT	6846	SUNNIDALE	DR
1426 190 436 100	OPC - VECT	6849	ORLO	DR
1426 190 436 090	OPC - VECT	6848	LUM	DR
1426 180 436 100	OPC - VECT	6843	ORLO	DR
1426 180 436 090	OPC - VECT	6842	LUM	DR
1426 150 435 590	OPC - VECT	6941	FORT KING	RD
1426 140 437 070	OPC - VECT	6849	FAIRBANKS	DR
1426 140 437 010	OPC - VECT	37544	VALLEYDALE	DR
1426 140 437 000	OPC - VECT	37536	VALLEYDALE	DR
1426 140 436 870	OPC - VECT	37522	VALLEYDALE	DR
1426 140 436 860	OPC - VECT	37530	VALLEYDALE	DR
1426 140 436 280	OPC - VECT	6847	SUNNIDALE	DR
1426 140 436 270	OPC - VECT	6846	ORLO	DR
1426 130 437 080	OPC - VECT	6843	FAIRBANKS	DR

**Progress Energy Transfer  
OPC - WREC - Phase II**

Account No.	Group		Service Address	
1426 130 437 070	OPC - VECT	37545	MARTINDALE	AVE
1426 130 436 980	OPC - VECT	37539	MARTINDALE	AVE
1426 130 436 970	OPC - VECT	37533	MARTINDALE	AVE
1426 130 436 860	OPC - VECT	37527	MARTINDALE	AVE
1426 130 436 850	OPC - VECT	37521	MARTINDALE	AVE
1426 130 436 280	OPC - VECT	6843	SUNNIDALE	DR
1426 130 436 270	OPC - VECT	6842	ORLO	DR
1426 120 436 100	OPC - VECT	6839	ORLO	DR
1426 120 436 090	OPC - VECT	6838	LUM	DR
1426 120 435 920	OPC - VECT	6841	LUM	DR
1426 110 437 250	OPC - VECT	6840	FAIRBANKS	DR
1426 110 435 920	OPC - VECT	6837	LUM	DR
1426 100 436 640	OPC - VECT	37501	MARTINDALE	AVE
1425 960 436 440	OPC - VECT	37436	MARTINDALE	AVE
1425 910 436 450	OPC - VECT	6818	SUNNIDALE	DR
1425 910 436 100	OPC - VECT	6821	ORLO	DR
1425 910 436 090	OPC - VECT	6820	LUM	DR
1425 910 435 920	OPC - VECT	6821	LUM	DR
1425 900 436 280	OPC - VECT	6821	SUNNIDALE	DR
1425 900 436 270	OPC - VECT	6820	ORLO	DR
1425 900 436 100	OPC - VECT	6815	ORLO	DR
1425 900 436 090	OPC - VECT	6814	LUM	DR
1425 900 435 920	OPC - VECT	6815	LUM	DR
1425 890 436 280	OPC - VECT	6815	SUNNIDALE	DR
1425 890 436 270	OPC - VECT	6814	ORLO	DR
1425 840 436 100	OPC - VECT	6809	ORLO	DR
1425 840 436 090	OPC - VECT	6808	LUM	DR
1425 810 436 450	OPC - VECT	6810	SUNNIDALE	DR
1425 800 436 450	OPC - VECT	6804	SUNNIDALE	DR
1425 800 436 270	OPC - VECT	6808	ORLO	DR
1425 800 435 920	OPC - VECT	6809	LUM	DR
1425 790 435 920	OPC - VECT	6803	LUM	DR
1425 750 436 280	OPC - VECT	6803	SUNNIDALE	DR
1428 340 431 600	OPC - CE	7246	ASH	ST
1428 510 431 110	OPC - CE	7315	ASH	ST
1428 980 430 350	OPC - CE	7411	LANCE	ST
1428 960 430 370	OPC - CE	7411	LANCE	ST
1428 950 432 130	OPC - CE	36625	CORD	ST
1428 940 431 900	OPC - CE	36601	CORD	ST
1428 940 431 500	OPC - CE	36509	CORD	ST
1428 930 432 580	OPC - CE	36721	CORD	ST
1428 930 432 010	OPC - CE	36613	CORD	ST
1428 920 432 310	OPC - CE	36637	CORD	ST
1428 920 431 610	OPC - CE	36521	CORD	ST
1428 900 431 670	OPC - CE	36533	CORD	ST
1428 870 431 350	OPC - CE	36448	OHARA	ST
1428 860 431 170	OPC - CE	36436	OHARA	ST
1428 860 431 120	OPC - CE	36424	OHARA	ST
1428 810 430 990	OPC - CE	36412	OHARA	ST
1428 800 430 780	OPC - CE	7405	ZIMMER	ST
1428 750 432 070	OPC - CE	36612	CORD	ST
1428 750 431 540	OPC - CE	36520	CORD	ST
1428 740 431 880	OPC - CE	36600	CORD	ST

**Progress Energy Transfer  
OPC - WREC - Phase II**

Account No.	Group		Service Address	
1428 730 431 830	OPC - CE	36544	CORD	ST
1428 730 431 300	OPC - CE	7323	ASH	ST
1428 720 431 680	OPC - CE	36532	CORD	ST
1428 720 430 970	OPC - CE	7332	ZIMMER	ST
1428 700 432 290	OPC - CE	36637	EDEN	ST
1428 690 432 370	OPC - CE	36649	EDEN	ST
1428 690 431 480	OPC - CE	36508	CORD	ST
1428 690 430 890	OPC - CE	7332	ZIMMER	ST
1428 690 430 290	OPC - CE	7341	LANCE	ST
1428 620 431 280	OPC - CE	7325	ASH	ST
1428 560 431 500	OPC - CE	7316	ASH	ST
1428 530 432 340	OPC - CE	36644	EDEN	ST
1428 510 432 780	OPC - CE	36740	EDEN	ST
1428 510 431 690	OPC - CE	36536	EDEN	ST
1428 500 432 950	OPC - CE	36806	EDEN	ST
1428 500 432 620	OPC - CE	36720	EDEN	ST
1428 500 432 210	OPC - CE	36630	EDEN	ST
1428 500 432 080	OPC - CE	36620	EDEN	ST
1428 500 431 950	OPC - CE	36606	EDEN	ST
1428 490 433 530	OPC - CE	7314	OTTLEY	ST
1428 490 432 500	OPC - CE	36704	EDEN	ST
1428 490 431 860	OPC - CE	36550	EDEN	ST
1428 480 433 260	OPC - CE	36830	EDEN	ST
1428 430 433 580	OPC - CE	7308	OTTLEY	ST
1428 400 433 230	OPC - CE	36825	PELTON	ST
1428 400 433 120	OPC - CE	36815	PELTON	ST
1428 400 433 030	OPC - CE	36805	PELTON	ST
1428 400 431 280	OPC - CE	7301	ASH	ST
1428 390 432 910	OPC - CE	36749	PELTON	ST
1428 380 433 300	OPC - CE	36835	PELTON	ST
1428 360 433 550	OPC - CE	7302	OTTLEY	ST
1428 350 432 800	OPC - CE	36737	PELTON	ST
1428 340 431 440	OPC - CE	7300	ASH	ST
1428 330 433 580	OPC - CE	7250	OTTLEY	ST
1428 240 431 610	OPC - CE	36525	SUNSHINE	RD
1428 220 432 880	OPC - CE	36748	PELTON	ST
1428 220 432 800	OPC - CE	36738	PELTON	ST
1428 220 431 290	OPC - CE	7235	ASH	ST
1428 220 430 930	OPC - CE	36405	SUNSHINE	RD
1428 210 433 400	OPC - CE	7241	OTTLEY	ST
1428 210 433 110	OPC - CE	36814	PELTON	ST
1428 200 433 310	OPC - CE	36834	PELTON	ST
1428 200 433 190	OPC - CE	36824	PELTON	ST
1428 180 433 580	OPC - CE	7240	OTTLEY	ST
1428 150 432 950	OPC - CE	36804	PELTON	ST
1428 240 431 550	OPC - CE	36517	SUNSHINE	RD
1428 370 431 090	OPC - CE	7307	ASH	ST
1428 510 431 590	OPC - CE	36522	EDEN	ST
1428 200 431 510	OPC - CE	7238	ASH	ST
1429 290 430 230	OPC - CE	36301	PEAK	ST
1429 370 430 130	OPC - CE	36251	PEAK	ST
1428 510 433 080	OPC - CE	36814	EDEN	ST
1428 500 432 900	OPC - CE	36748	EDEN	ST

**Progress Energy Transfer  
OPC - WREC - Phase II**

Account No.	Group		Service Address	
1428 900 431 820	OPC - CE	36545	CORD	ST
1428 200 431 050	OPC - CE	36425	SUNSHINE	RD
1429 360 430 740	OPC - CE	36341	PEAK	ST
1429 360 430 530	OPC - CE	36315	PEAK	ST
1429 340 430 630	OPC - CE	36331	PEAK	ST
1429 340 430 350	OPC - CE	36305	PEAK	ST
1429 300 431 170	OPC - CE	36435	PEAK	ST
1429 270 431 090	OPC - CE	36423	PEAK	ST
1429 260 430 870	OPC - CE	36351	PEAK	ST
1429 240 431 320	OPC - CE	36447	PEAK	ST
1429 150 430 570	OPC - CE	7424	LANCE	ST
1429 130 430 730	OPC - CE	36336	PEAK	ST
1429 130 430 470	OPC - CE	7424	LANCE	ST
1429 110 430 630	OPC - CE	36332	PEAK	ST
1429 040 431 170	OPC - CE	36435	OHARA	ST
1429 030 431 120	OPC - CE	36423	OHARA	ST
1429 030 430 940	OPC - CE	36411	OHARA	ST
1429 030 430 810	OPC - CE	7425	ZIMMER	ST
1432 670 439 990	OPC - MMHPKA	30	KOZY ACRES	DR
1432 670 439 700	OPC - MMHPKA		KOZY ACRES	DR
1432 670 439 650	OPC - MMHPKA	8	KOZY ACRES	DR
1432 620 439 640	OPC - MMHPKA	9	KOZY ACRES	DR
1432 610 439 530	OPC - MMHPKA	3	KOZY ACRES	DR
1432 600 439 370	OPC - MMHPKA	8106	US 301	
1432 590 439 910	OPC - MMHPKA		KOZY ACRES	DR
1432 580 439 850	OPC - MMHPKA	23	KOZY ACRES	DR
1432 580 439 840	OPC - MMHPKA	21	KOZY ACRES	DR
1432 560 439 990	OPC - MMHPKA		KOZY ACRES	DR
1432 470 439 360	OPC - MMHPKA	8044	US 301	
1433 020 440 390	OPC - MMHPKA	38207	RAVEN	RD
1433 020 440 270	OPC - MMHPKA	38145	RAVEN	RD
1433 020 440 240	OPC - MMHPKA	38139	RAVEN	RD
1433 010 440 520	OPC - MMHPKA	38211	RAVEN	RD
1433 010 440 340	OPC - MMHPKA	38203	RAVEN	RD
1433 010 440 330	OPC - MMHPKA	38149	RAVEN	RD
1432 970 440 150	OPC - MMHPKA	38129	RAVEN	RD
1432 910 440 070	OPC - MMHPKA	38125	RAVEN	RD
1432 910 440 040	OPC - MMHPKA	38121	RAVEN	RD
1432 900 440 530	OPC - MMHPKA	8136	PURPLE MARTIN	LN
1432 900 440 480	OPC - MMHPKA	38210	RAVEN	RD
1432 890 440 290	OPC - MMHPKA	38149	BLACKBIRD	LN
1432 890 440 230	OPC - MMHPKA	38145	BLACKBIRD	LN
1432 880 440 420	OPC - MMHPKA	38206	RAVEN	RD
1432 880 440 260	OPC - MMHPKA	38148	RAVEN	RD
1432 880 440 200	OPC - MMHPKA	38139	BLACKBIRD	LN
1432 880 440 150	OPC - MMHPKA	38135	BLACKBIRD	LN
1432 870 440 470	OPC - MMHPKA	38211	BLACKBIRD	LN
1432 870 440 410	OPC - MMHPKA	38202	RAVEN	RD
1432 870 440 280	OPC - MMHPKA	38144	RAVEN	RD
1432 860 440 190	OPC - MMHPKA	38138	RAVEN	RD
1432 850 440 420	OPC - MMHPKA	38207	BLACKBIRD	LN
1432 850 440 370	OPC - MMHPKA	38203	BLACKBIRD	LN
1432 840 440 140	OPC - MMHPKA	38134	RAVEN	RD



**Progress Energy Transfer  
OPC - WREC - Phase II**

Account No.	Group		Service Address	
1432 770 440 540	OPC - MMHPKA	38217	BLACKBIRD	LN
1432 770 440 530	OPC - MMHPKA	38206	BLACKBIRD	LN
1432 750 440 330	OPC - MMHPKA	38202	BLACKBIRD	LN
1432 750 440 320	OPC - MMHPKA	38148	BLACKBIRD	LN
1432 750 440 270	OPC - MMHPKA	38144	BLACKBIRD	LN
1413 590 501 580	OPC - MMHPKA	12330	RANCHLAND	TRL
1433 020 440 010	OPC - MMHPKA	38124	WREN	RD
1432 930 439 650	OPC - MMHPKA	38045	RAVEN	RD
1432 750 440 260	OPC - MMHPKA	38138	BLACKBIRD	LN
1432 750 440 040	OPC - MMHPKA	38118	BLACKBIRD	LN
1432 740 440 180	OPC - MMHPKA	38134	BLACKBIRD	LN
1432 740 440 170	OPC - MMHPKA	38128	BLACKBIRD	LN
1432 740 440 110	OPC - MMHPKA	38122	BLACKBIRD	LN
1432 740 440 030	OPC - MMHPKA	38114	BLACKBIRD	LN
1432 700 440 190	OPC - MMHPKA	46	KOZY ACRES	DR
1432 700 440 180	OPC - MMHPKA	44	KOZY ACRES	DR
1432 690 440 290	OPC - MMHPKA	52	KOZY ACRES	DR
1432 670 440 390	OPC - MMHPKA	56	KOZY ACRES	DR
1432 670 440 180	OPC - MMHPKA	42	KOZY ACRES	DR
1432 660 440 520	OPC - MMHPKA	64	KOZY ACRES	DR
1432 580 440 480	OPC - MMHPKA	59	KOZY ACRES	DR
1432 580 440 380	OPC - MMHPKA	53	KOZY ACRES	DR
1432 580 440 370	OPC - MMHPKA	51	KOZY ACRES	DR
1432 580 440 260	OPC - MMHPKA	49	KOZY ACRES	DR
1432 580 440 250	OPC - MMHPKA	45	KOZY ACRES	DR
1432 580 440 180	OPC - MMHPKA	41	KOZY ACRES	DR
1432 580 440 170	OPC - MMHPKA	39	KOZY ACRES	DR
1432 380 439 550	OPC - MMHPKA	8044	US 301	
1433 030 439 990	OPC - MMHPKA	38118	WREN	RD
1433 010 439 890	OPC - MMHPKA	38112	WREN	RD
1433 010 439 770	OPC - MMHPKA	38054	WREN	RD
1433 010 439 760	OPC - MMHPKA	38048	WREN	RD
1433 010 439 630	OPC - MMHPKA	38044	WREN	RD
1433 010 439 620	OPC - MMHPKA	38038	WREN	RD
1433 010 439 540	OPC - MMHPKA	38034	WREN	RD
1433 010 439 530	OPC - MMHPKA	38028	WREN	RD
1433 000 439 440	OPC - MMHPKA	38024	WREN	RD
1433 000 439 430	OPC - MMHPKA	38018	WREN	RD
1432 950 439 950	OPC - MMHPKA	38111	RAVEN	RD
1432 940 439 950	OPC - MMHPKA	38117	RAVEN	RD
1432 940 439 780	OPC - MMHPKA	38055	RAVEN	RD
1432 940 439 530	OPC - MMHPKA	38035	RAVEN	RD
1432 940 439 520	OPC - MMHPKA	38029	RAVEN	RD
1432 930 439 850	OPC - MMHPKA	38108	WREN	RD
1432 930 439 830	OPC - MMHPKA	38102	WREN	RD
1432 930 439 740	OPC - MMHPKA	38049	RAVEN	RD
1432 930 439 640	OPC - MMHPKA	38039	RAVEN	RD
1432 920 439 830	OPC - MMHPKA	38103	RAVEN	RD
1432 870 439 590	OPC - MMHPKA	38018	WREN	RD
1432 870 439 580	OPC - MMHPKA	38018	WREN	RD
1432 790 439 840	OPC - MMHPKA	38100	BLACKBIRD	LN
1432 780 439 780	OPC - MMHPKA	38048	BLACKBIRD	LN
1432 780 439 770	OPC - MMHPKA	38044	BLACKBIRD	LN

**Progress Energy Transfer  
OPC - WREC - Phase II**

Account No.	Group		Service Address	
1432 770 439 990	OPC - MMHPKA	38108	BLACKBIRD	LN
1432 770 439 980	OPC - MMHPKA	38104	BLACKBIRD	LN
1432 770 439 690	OPC - MMHPKA	38034	BLACKBIRD	LN
1432 760 439 690	OPC - MMHPKA	38038	BLACKBIRD	LN
1432 760 439 630	OPC - MMHPKA	38028	BLACKBIRD	LN
1432 760 439 620	OPC - MMHPKA	38024	BLACKBIRD	LN
1432 760 439 530	OPC - MMHPKA	38020	BLACKBIRD	LN
1432 760 439 490	OPC - MMHPKA	38016	BLACKBIRD	LN
1432 760 439 430	OPC - MMHPKA	38014	BLACKBIRD	LN
1432 750 439 810	OPC - MMHPKA	38054	BLACKBIRD	LN
1432 690 439 670	OPC - MMHPKA	10	KOZY ACRES	DR
1432 690 439 500	OPC - MMHPKA	6	KOZY ACRES	DR
1432 690 439 450	OPC - MMHPKA	4	KOZY ACRES	DR
1432 680 439 360	OPC - MMHPKA	2	KOZY ACRES	DR
1431 280 442 820	OPC - BACCE	38620	HOMESTEAD	WAY
1431 280 442 780	OPC - BACCE	38616	HOMESTEAD	WAY
1431 280 442 740	OPC - BACCE	38612	HOMESTEAD	WAY
1431 280 442 700	OPC - BACCE	106	RANCH	RD
1431 280 442 660	OPC - BACCE	38604	HOMESTEAD	WAY
1431 280 442 620	OPC - BACCE	38600	HOMESTEAD	WAY
1431 280 442 580	OPC - BACCE	38548	HOMESTEAD	WAY
1431 280 442 540	OPC - BACCE	38544	HOMESTEAD	WAY
1431 280 442 500	OPC - BACCE	111	RANCH	RD
1431 280 442 450	OPC - BACCE	38536	HOMESTEAD	WAY
1431 280 442 400	OPC - BACCE	113	RANCH	RD
1431 280 442 270	OPC - BACCE	38524	HOMESTEAD	WAY
1431 280 442 230	OPC - BACCE	38520	HOMESTEAD	WAY
1431 280 442 190	OPC - BACCE	38516	HOMESTEAD	WAY
1431 280 442 150	OPC - BACCE	38512	HOMESTEAD	WAY
1431 280 442 110	OPC - BACCE	14	RANCH	RD
1431 280 442 070	OPC - BACCE	38504	HOMESTEAD	WAY
1431 280 442 050	OPC - BACCE	38500	HOMESTEAD	WAY
1431 270 443 250	OPC - BACCE	48	LONGHORN	TRL
1431 240 443 250	OPC - BACCE	49	LONGHORN	TRL
1431 220 443 630	OPC - BACCE	38609	WADE HAMPTON	RD
1431 220 443 180	OPC - BACCE	38713	WADE HAMPTON	RD
1431 220 443 140	OPC - BACCE	92	MAIN	ST
1431 220 443 100	OPC - BACCE	38705	WADE HAMPTON	RD
1431 220 443 060	OPC - BACCE	90	MAIN	ST
1431 220 443 020	OPC - BACCE	38649	WADE HAMPTON	RD
1431 220 442 980	OPC - BACCE	38645	WADE HAMPTON	RD
1431 220 442 940	OPC - BACCE	38641	WADE HAMPTON	RD
1431 220 442 900	OPC - BACCE	38637	WADE HAMPTON	RD
1431 220 442 860	OPC - BACCE	38633	WADE HAMPTON	RD
1431 220 442 820	OPC - BACCE	38629	WADE HAMPTON	RD
1431 220 442 780	OPC - BACCE	38625	WADE HAMPTON	RD
1431 220 442 740	OPC - BACCE	82	MAIN	ST
1431 220 442 700	OPC - BACCE	81	MAIN	ST
1431 220 442 660	OPC - BACCE	38613	WADE HAMPTON	RD
1431 220 442 590	OPC - BACCE	38605	WADE HAMPTON	RD
1431 220 442 550	OPC - BACCE	38601	WADE HAMPTON	RD
1431 220 442 500	OPC - BACCE	76	MAIN	ST
1431 220 442 460	OPC - BACCE	38545	WADE HAMPTON	RD

**Progress Energy Transfer  
OPC - WREC - Phase II**

Account No.	Group		Service Address	
1431 220 442 410	OPC - BACCE	38541	WADE HAMPTON	RD
1431 220 442 320	OPC - BACCE	38537	WADE HAMPTON	RD
1431 220 442 280	OPC - BACCE	38529	WADE HAMPTON	RD
1431 220 442 240	OPC - BACCE	8	MAIN	ST
1431 220 442 200	OPC - BACCE	38521	WADE HAMPTON	RD
1431 220 442 160	OPC - BACCE	38517	WADE HAMPTON	RD
1431 220 442 120	OPC - BACCE	38513	WADE HAMPTON	RD
1431 220 442 080	OPC - BACCE	38509	WADE HAMPTON	RD
1431 220 442 040	OPC - BACCE	38505	WADE HAMPTON	RD
1431 220 441 990	OPC - BACCE	38501	WADE HAMPTON	RD
1431 200 443 250	OPC - BACCE	7816	LONGHORN	TRL
1431 190 444 520	OPC - BACCE	38938	CAMBRIDGE	RD
1431 170 443 250	OPC - BACCE	7812	LONGHORN	TRL
1431 130 443 160	OPC - BACCE	7813	WADE HAMPTON	RD
1431 130 443 110	OPC - BACCE	7812	JUBAL EARLY	RD
1431 130 442 860	OPC - BACCE	7813	ONECO	RD
1431 130 442 810	OPC - BACCE	7812	WAKULLA	WAY
1431 130 442 700	OPC - BACCE	7813	WAKULLA	WAY
1431 130 442 660	OPC - BACCE	164	STAGECOACH	TRL
1431 130 442 560	OPC - BACCE	7813	MOSBY H	TRL
1431 130 442 510	OPC - BACCE	184	SOUTH FORK	ST
1431 120 443 250	OPC - BACCE	52	LONGHORN	TRL
1431 120 443 000	OPC - BACCE	7813	JUBAL EARLY	RD
1431 120 442 950	OPC - BACCE	7812	ONECO	RD
1431 110 442 860	OPC - BACCE	7809	ONECO	RD
1431 110 442 810	OPC - BACCE	7808	WAKULLA	WAY
1431 100 443 160	OPC - BACCE	7809	LONGHORN	TRL
1431 100 443 110	OPC - BACCE	7808	JUBAL EARLY	RD
1431 100 443 010	OPC - BACCE	7809	JUBAL EARLY	RD
1431 100 442 950	OPC - BACCE	7808	ONECO	RD
1431 100 442 700	OPC - BACCE	7809	WAKULLA	WAY
1431 100 442 660	OPC - BACCE	7808	MOSBY H	TRL
1431 090 444 300	OPC - BACCE	38928	CAMBRIDGE	RD
1431 090 444 180	OPC - BACCE	38912	CAMBRIDGE	RD
1431 090 443 250	OPC - BACCE	7820	WIRE	RD
1431 090 442 860	OPC - BACCE	7805	ONECO	RD
1431 090 442 810	OPC - BACCE	7804	WAKULLA	WAY
1431 090 442 560	OPC - BACCE	7809	MOSBY H	TRL
1431 090 442 510	OPC - BACCE	7808	MAYO	RD
1431 080 443 020	OPC - BACCE	7805	JUBAL EARLY	RD
1431 080 442 960	OPC - BACCE	7804	ONECO	RD
1431 080 442 340	OPC - BACCE	7820	WADE HAMPTON	RD
1431 070 442 710	OPC - BACCE	7805	WAKULLA	WAY
1431 070 442 670	OPC - BACCE	7804	MOSBY H	TRL
1431 060 443 160	OPC - BACCE	7805	LONGHORN	TRL
1431 060 443 090	OPC - BACCE	7804	JUBAL EARLY	RD
1431 060 442 570	OPC - BACCE	7805	MOSBY H	TRL
1431 060 442 510	OPC - BACCE	186	SOUTH FORK	ST
1431 040 443 250	OPC - BACCE	7800	LONGHORN	TRL
1431 040 443 160	OPC - BACCE	7801	LONGHORN	TRL
1431 040 443 110	OPC - BACCE	7820	WIRE	RD
1431 040 442 880	OPC - BACCE	7820	WIRE	RD
1431 040 442 830	OPC - BACCE	7820	WIRE	RD

**Progress Energy Transfer  
OPC - WREC - Phase II**

Account No.	Group		Service Address	
1431 040 442 740	OPC - BACCE	7820	WIRE	RD
1431 040 442 690	OPC - BACCE	7800	MOSBY H	TRL
1431 020 443 040	OPC - BACCE	7801	JUBAL EARLY	RD
1431 020 442 980	OPC - BACCE	7800	ONECO	RD
1431 020 442 590	OPC - BACCE	198	STAGECOACH	TRL
1431 020 442 540	OPC - BACCE		MAYO	RD
1431 010 442 910	OPC - BACCE	7749	ONECO	RD
1431 010 442 860	OPC - BACCE	7750	WAKULLA	WAY
1431 000 443 250	OPC - BACCE	55	LONGHORN	TRL
1431 000 443 170	OPC - BACCE	118	HORSESHOE	TRL
1431 000 442 760	OPC - BACCE	179	TUMBLEWEED	TRL
1431 000 442 710	OPC - BACCE	168	STAGECOACH	TRL
1430 990 443 070	OPC - BACCE	7749	JUBAL EARLY	RD
1430 990 443 010	OPC - BACCE	7750	ONECO	RD
1430 990 442 630	OPC - BACCE	197	STAGECOACH	TRL
1430 990 442 570	OPC - BACCE	7750	MAYO	RD
1430 990 442 450	OPC - BACCE	38549	GOODLAND	DR
1430 990 442 400	OPC - BACCE	38545	GOODLAND	DR
1430 990 442 360	OPC - BACCE	38541	GOODLAND	DR
1430 990 442 320	OPC - BACCE	38537	GOODLAND	DR
1430 990 442 270	OPC - BACCE	38533	GOODLAND	DR
1430 990 442 230	OPC - BACCE	225	LASSO	LOOP
1430 990 442 200	OPC - BACCE	38525	GOODLAND	DR
1430 990 442 150	OPC - BACCE	38521	GOODLAND	DR
1430 990 442 110	OPC - BACCE	222	LASSO	LOOP
1430 990 442 070	OPC - BACCE	38513	GOODLAND	DR
1430 990 442 030	OPC - BACCE	38509	GOODLAND	DR
1430 980 441 980	OPC - BACCE	38505	GOODLAND	DR
1430 980 441 950	OPC - BACCE	38501	GOODLAND	DR
1430 960 443 250	OPC - BACCE	7746	LONGHORN	TRL
1430 960 443 100	OPC - BACCE	7820	WIRE	RD
1430 960 443 030	OPC - BACCE	7746	ONECO	RD
1430 960 442 940	OPC - BACCE	7745	ONECO	RD
1430 960 442 890	OPC - BACCE	7746	WAKULLA	WAY
1430 960 442 800	OPC - BACCE	7745	WAKULLA	WAY
1430 960 442 740	OPC - BACCE	7820	WIRE	RD
1430 960 442 640	OPC - BACCE	7745	MOSBY H	TRL
1430 960 442 590	OPC - BACCE	7746	MAYO	RD
1430 940 442 660	OPC - BACCE	7741	MOSBY H	TRL
1430 940 442 630	OPC - BACCE	7742	MAYO	RD
1430 930 444 440	OPC - BACCE	38902	CAMBRIDGE	RD
1430 930 442 960	OPC - BACCE	7741	ONECO	RD
1430 930 442 920	OPC - BACCE	7742	WAKULLA	WAY
1430 930 442 820	OPC - BACCE	7741	WAKULLA	WAY
1430 930 442 770	OPC - BACCE	7742	MOSBY H	TRL
1430 920 443 250	OPC - BACCE	7742	LONGHORN	TRL
1430 920 443 200	OPC - BACCE	7741	JUBAL EARLY	RD
1430 920 443 060	OPC - BACCE	130	SADDLE BAG	TRL
1430 900 443 000	OPC - BACCE	7737	ONECO	RD
1430 900 442 940	OPC - BACCE	151	TUMBLEWEED	TRL
1430 900 442 850	OPC - BACCE	176	WAKULLA	WAY
1430 900 442 790	OPC - BACCE	7738	MOSBY H	TRL
1430 900 442 690	OPC - BACCE	194	STAGECOACH	TRL

**Progress Energy Transfer  
OPC - WREC - Phase II**

Account No.	Group		Service Address	
1430 900 442 640	OPC - BACCE	7738	MAYO	RD
1430 900 442 550	OPC - BACCE	38600	GOODLAND	DR
1430 900 442 480	OPC - BACCE	38552	GOODLAND	DR
1430 900 442 430	OPC - BACCE	38548	GOODLAND	DR
1430 900 442 390	OPC - BACCE	38544	GOODLAND	DR
1430 900 442 350	OPC - BACCE	38540	GOODLAND	DR
1430 900 442 310	OPC - BACCE	38536	GOODLAND	DR
1430 900 442 270	OPC - BACCE	38532	GOODLAND	DR
1430 900 442 230	OPC - BACCE	38528	GOODLAND	DR
1430 900 442 190	OPC - BACCE	38524	GOODLAND	DR
1430 900 442 150	OPC - BACCE	38520	GOODLAND	DR
1430 900 442 110	OPC - BACCE	38516	GOODLAND	DR
1430 900 442 070	OPC - BACCE	38512	GOODLAND	DR
1430 900 442 020	OPC - BACCE	215	LASSO	LOOP
1430 900 441 980	OPC - BACCE	38504	GOODLAND	DR
1430 890 443 130	OPC - BACCE	136	HORSESHOE	TRL
1430 890 443 090	OPC - BACCE	7738	ONECO	RD
1430 870 443 020	OPC - BACCE	7733	ONECO	RD
1430 870 442 970	OPC - BACCE	7734	WAKULLA	WAY
1430 870 442 710	OPC - BACCE	7733	MOSBY H	TRL
1430 870 442 660	OPC - BACCE	7734	MAYO	RD
1430 860 443 250	OPC - BACCE	7738	LONGHORN	TRL
1430 860 443 160	OPC - BACCE	135	LONGHORN	TRL
1430 860 443 100	OPC - BACCE	7734	ONECO	RD
1430 860 442 870	OPC - BACCE	175	TUMBLEWEED	TRL
1430 860 442 810	OPC - BACCE	7734	MOSBY H	TRL
1430 840 443 030	OPC - BACCE	7729	ONECO	RD
1430 840 442 980	OPC - BACCE	7730	WAKULLA	WAY
1430 830 443 250	OPC - BACCE	59	LONGHORN	TRL
1430 830 443 160	OPC - BACCE	7729	JUBAL EARLY	RD
1430 830 443 120	OPC - BACCE	7730	ONECO	RD
1430 830 442 880	OPC - BACCE	7729	WAKULLA	WAY
1430 830 442 820	OPC - BACCE	173	STAGECOACH	TRL
1430 750 443 220	OPC - BACCE	7730	LONGHORN	TRL
1430 750 443 180	OPC - BACCE	38708	A P HILL	RD
1430 750 443 140	OPC - BACCE		A P HILL	RD
1430 750 443 100	OPC - BACCE	38700	A P HILL	RD
1430 750 443 060	OPC - BACCE	38652	A P HILL	RD
1430 750 442 990	OPC - BACCE		A P HILL	RD
1430 750 442 950	OPC - BACCE	38640	A P HILL	RD
1430 750 442 910	OPC - BACCE	7820	OLD WIRE	RD
1430 750 442 870	OPC - BACCE	38632	A P HILL	RD
1430 750 442 830	OPC - BACCE		A P HILL	RD
1430 750 442 780	OPC - BACCE	38624	A P HILL	RD
1430 750 442 740	OPC - BACCE	38620	A P HILL	RD
1430 750 442 520	OPC - BACCE	441440	SOUTH FORK	ST
1431 690 444 520	OPC - BACCE	38939	TALL	DR
1431 340 443 270	OPC - BACCE	7834	LONGHORN	TRL
1431 350 443 250	OPC - BACCE	7842	LONGHORN	TRL
1431 360 441 990	OPC - BACCE	38501	HOMESTEAD	WAY
1430 960 442 490	OPC - BACCE	7820	WIRE	RD
1430 850 442 600	OPC - BACCE	28604	GOODLAND	DR
1431 050 442 060	OPC - BACCE	7820	MAIN	ST

**Progress Energy Transfer  
OPC - WREC - Phase II**

Account No.	Group		Service Address	
1430 700 442 980	OPC - BACCE	7820	OLD WIRE	RD
1431 450 442 670	OPC - BACCE	38700	DRUM HILL	RD
1431 360 442 040	OPC - BACCE	38505	HOMESTEAD	WAY
1431 970 443 170	OPC - BACCE	38717	FIVE OAK	LN
1431 970 443 120	OPC - BACCE	7820	WIRE	RD
1431 970 443 070	OPC - BACCE	38709	FIVE OAK	LN
1431 970 443 030	OPC - BACCE	38705	FIVE OAK	LN
1431 970 442 990	OPC - BACCE	7820	WIRE	RD
1431 970 442 960	OPC - BACCE	7820	WIRE	RD
1431 970 442 920	OPC - BACCE	38645	FIVE OAK	LN
1431 970 442 890	OPC - BACCE	7820	WIRE	RD
1431 970 442 860	OPC - BACCE	7820	WIRE	RD
1431 970 442 780	OPC - BACCE	38629	FIVE OAK	LN
1431 970 442 750	OPC - BACCE	38625	FIVE OAK	LN
1431 970 442 710	OPC - BACCE	7820	WIRE	RD
1431 970 442 660	OPC - BACCE	258	FIVE OAK	LN
1431 970 442 130	OPC - BACCE	38522	OTIS ALLEN	RD
1431 960 443 170	OPC - BACCE	119	HORSESHOE	LN
1431 960 442 460	OPC - BACCE	38606	OTIS ALLEN	RD
1431 940 442 250	OPC - BACCE	38534	OTIS ALLEN	RD
1431 930 443 630	OPC - BACCE	38806	OTIS ALLEN	RD
1431 930 443 260	OPC - BACCE	7820	WIRE	RD
1431 930 442 360	OPC - BACCE	38546	OTIS ALLEN	RD
1431 920 443 750	OPC - BACCE	38820	OTIS ALLEN	RD
1431 920 442 130	OPC - BACCE	7950	WIRE	RD
1431 910 444 060	OPC - BACCE	38852	OTIS ALLEN	RD
1431 900 444 560	OPC - BACCE	38944	OTIS ALLEN	RD
1431 900 444 360	OPC - BACCE	38928	OTIS ALLEN	RD
1431 900 444 222	OPC - BACCE	38912	OTIS ALLEN	RD
1431 900 443 260	OPC - BACCE	274	LONGHORN	TRL
1431 890 442 670	OPC - BACCE	7923	JEFF DAVIS	DR
1431 880 443 480	OPC - BACCE	38744	OTIS ALLEN	RD
1431 870 443 320	OPC - BACCE	38732	OTIS ALLEN	RD
1431 870 443 260	OPC - BACCE	275	LONGHORN	TRL
1431 870 443 180	OPC - BACCE	38708	FIVE OAK	LN
1431 870 443 140	OPC - BACCE	38704	FIVE OAK	LN
1431 870 443 100	OPC - BACCE	38652	FIVE OAK	LN
1431 870 443 060	OPC - BACCE	38648	FIVE OAK	LN
1431 870 443 020	OPC - BACCE	38644	FIVE OAK	LN
1431 870 442 980	OPC - BACCE	38640	FIVE OAK	LN
1431 870 442 950	OPC - BACCE	350	NORTH BRANCH	ST
1431 870 442 910	OPC - BACCE	38632	FIVE OAK	LN
1431 870 442 880	OPC - BACCE	38628	FIVE OAK	LN
1431 870 442 830	OPC - BACCE	38624	FIVE OAK	LN
1431 870 442 780	OPC - BACCE	346	NORTH BRANCH	ST
1431 870 442 740	OPC - BACCE	345	NORTH BRANCH	ST
1431 850 442 670	OPC - BACCE	7921	JEFF DAVIS	DR
1431 820 443 260	OPC - BACCE	276	LONGHORN	TRL
1431 820 443 200	OPC - BACCE	332	SHADY	LN
1431 820 443 170	OPC - BACCE	333	SHADY	LN
1431 820 443 130	OPC - BACCE	38705	EWELL	RD
1431 820 443 090	OPC - BACCE	38701	EWELL	RD
1431 820 443 030	OPC - BACCE	38649	EWELL	RD

**Progress Energy Transfer  
OPC - WREC - Phase II**

Account No.	Group		Service Address	
1431 820 443 000	OPC - BACCE	38648	EWELL	RD
1431 820 442 960	OPC - BACCE	38641	EWELL	RD
1431 820 442 920	OPC - BACCE	38637	EWELL	RD
1431 820 442 880	OPC - BACCE	340	SHADY	LN
1431 820 442 850	OPC - BACCE	341	SHADY	LN
1431 820 442 800	OPC - BACCE	38625	EWELL	RD
1431 820 442 730	OPC - BACCE	38617	EWELL	RD
1431 800 442 670	OPC - BACCE	255	WEST BEND	ST
1431 780 443 260	OPC - BACCE	7910	LONGHORN	TRL
1431 760 442 670	OPC - BACCE	7820	WIRE	RD
1431 750 443 260	OPC - BACCE	7820	WIRE	RD
1431 730 443 450	OPC - BACCE	38745	TALL	DR
1431 730 442 670	OPC - BACCE	7915	JEFF DAVIS	DR
1431 710 443 260	OPC - BACCE	7906	LONGHORN	TRL
1431 710 443 180	OPC - BACCE	7820	WIRE	RD
1431 710 443 150	OPC - BACCE	38704	EWELL	RD
1431 710 443 120	OPC - BACCE	7820	WIRE	RD
1431 710 443 080	OPC - BACCE	38652	EWELL	RD
1431 710 443 040	OPC - BACCE	7820	WIRE	RD
1431 710 443 010	OPC - BACCE	7820	WIRE	RD
1431 710 442 980	OPC - BACCE	38640	EWELL	RD
1431 710 442 940	OPC - BACCE	7820	WIRE	RD
1431 710 442 910	OPC - BACCE	38632	EWELL	RD
1431 710 442 870	OPC - BACCE	38628	EWELL	RD
1431 710 442 840	OPC - BACCE	38624	EWELL	RD
1431 710 442 790	OPC - BACCE	38620	EWELL	RD
1431 700 443 750	OPC - BACCE	38821	TALL	DR
1431 700 443 610	OPC - BACCE	38807	TALL	DR
1431 690 444 220	OPC - BACCE	38913	TALL	DR
1431 680 444 350	OPC - BACCE	38929	TALL	DR
1431 680 443 900	OPC - BACCE	38837	TALL	DR
1431 680 443 350	OPC - BACCE	38731	TALL	DR
1431 680 442 670	OPC - BACCE	7913	JEFF DAVIS	DR
1431 670 443 260	OPC - BACCE	7904	LONGHORN	TRL
1431 660 443 180	OPC - BACCE	38713	R E LEE	WAY
1431 660 443 150	OPC - BACCE	38709	R E LEE	WAY
1431 660 443 110	OPC - BACCE	38705	R E LEE	WAY
1431 660 443 060	OPC - BACCE	38649	R E LEE	WAY
1431 660 443 020	OPC - BACCE	7820	WIRE	RD
1431 660 442 940	OPC - BACCE	38637	R E LEE	WAY
1431 660 442 910	OPC - BACCE	38633	R E LEE	WAY
1431 660 442 870	OPC - BACCE	7820	WIRE	RD
1431 660 442 830	OPC - BACCE	7820	WIRE	RD
1431 660 442 790	OPC - BACCE	38621	R E LEE	WAY
1431 660 442 750	OPC - BACCE	38617	R E LEE	WAY
1431 640 442 670	OPC - BACCE	7911	JEFF DAVIS	DR
1431 630 443 260	OPC - BACCE	7902	LONGHORN	TRL
1431 600 442 670	OPC - BACCE	7909	JEFF DAVIS	DR
1431 590 443 260	OPC - BACCE	7900	LONGHORN	TRL
1431 580 443 910	OPC - BACCE	38836	TALL	DR
1431 580 443 750	OPC - BACCE	38820	TALL	DR
1431 580 443 620	OPC - BACCE	38806	TALL	DR
1431 580 443 460	OPC - BACCE	38744	TALL	DR

**Progress Energy Transfer  
OPC - WREC - Phase II**

Account No.	Group		Service Address	
1431 580 443 340	OPC - BACCE	38732	TALL	DR
1431 580 443 180	OPC - BACCE	38704	R E LEE	WAY
1431 580 443 150	OPC - BACCE	7820	WIRE	RD
1431 580 443 060	OPC - BACCE	7820	WIRE	RD
1431 580 443 020	OPC - BACCE	38644	R E LEE	WAY
1431 580 442 990	OPC - BACCE	38640	R E LEE	WAY
1431 580 442 860	OPC - BACCE	38628	R E LEE	WAY
1431 580 442 820	OPC - BACCE	7820	WIRE	RD
1431 580 442 780	OPC - BACCE	7820	WIRE	RD
1431 580 442 740	OPC - BACCE	38616	R E LEE	WAY
1431 560 444 500	OPC - BACCE	38938	TALL	DR
1431 560 444 350	OPC - BACCE	38928	TALL	DR
1431 560 444 220	OPC - BACCE	38912	TALL	DR
1431 560 444 040	OPC - BACCE	38852	TALL	DR
1431 560 442 670	OPC - BACCE	249	WEST BEND	ST
1431 550 443 260	OPC - BACCE	283	LONGHORN	TRL
1431 520 443 170	OPC - BACCE	38713	DRUM HILL	RD
1431 520 443 140	OPC - BACCE	38709	DRUM HILL	RD
1431 520 443 100	OPC - BACCE	38705	DRUM HILL	RD
1431 520 443 060	OPC - BACCE	38701	DRUM HILL	RD
1431 520 443 020	OPC - BACCE	38649	DRUM HILL	RD
1431 520 442 970	OPC - BACCE	38645	DRUMHILL	RD
1431 520 442 830	OPC - BACCE	293	SOUTH BRANCH	ST
1431 520 442 790	OPC - BACCE	38629	DRUM HILL	RD
1431 520 442 760	OPC - BACCE	38625	DRUM HILL	RD
1431 580 443 100	OPC - BACCE	38652	ROBERT E LEE	WAY
1430 690 442 590	OPC - BACCE	7820	WIRE	RD
1431 820 442 760	OPC - BACCE	343	SHADY	LN
1431 520 442 740	OPC - BACCE	38621	DRUM HILL	RD
1431 520 442 670	OPC - BACCE	7905	JEFF DAVIS	DR
1431 510 443 260	OPC - BACCE	284	LONGHORN	TRL
1431 480 442 670	OPC - BACCE	247	WEST BEND	ST
1431 470 443 260	OPC - BACCE	285	LONGHORN	TRL
1431 430 443 150	OPC - BACCE	38708	DRUM HILL	RD
1431 430 443 110	OPC - BACCE	38704	DRUMHILL	RD
1431 430 443 020	OPC - BACCE	38652	DRUM HILL	RD
1431 430 442 990	OPC - BACCE	38648	DRUM HILL	RD
1431 430 442 960	OPC - BACCE	237	SOUTH BRANCH	ST
1431 430 442 920	OPC - BACCE	38640	DRUM HILL	RD
1431 430 442 880	OPC - BACCE	38636	DRUMHILL	RD
1431 430 442 840	OPC - BACCE	38632	DRUM HILL	RD
1431 430 442 770	OPC - BACCE	38624	DRUM HILL	RD
1431 430 442 740	OPC - BACCE	38620	DRUM HILL	RD
1431 430 442 700	OPC - BACCE	244	SOUTH BRANCH	ST
1431 430 442 670	OPC - BACCE	7901	JEFF DAVIS	DR
1431 420 443 260	OPC - BACCE	7846	LONGHORN	TRL
1431 370 444 230	OPC - BACCE	38913	CAMBRIDGE	RD
1431 370 444 070	OPC - BACCE	38852	CAMBRIDGE	RD
1431 360 443 910	OPC - BACCE	38837	CAMBRIDGE	RD
1431 360 443 340	OPC - BACCE	38731	CAMBRIDGE	RD
1431 360 443 120	OPC - BACCE	38713	HOMESTEAD	WAY
1431 360 443 080	OPC - BACCE	38709	HOMESTEAD	WAY
1431 360 443 040	OPC - BACCE	44	HOMESTEAD	WAY



**Progress Energy Transfer  
OPC - WREC - Phase II**

Account No.	Group		Service Address	
1431 360 443 000	OPC - BACCE	38701	HOMESTEAD	WAY
1431 360 442 960	OPC - BACCE	38649	HOMESTEAD	WAY
1431 360 442 920	OPC - BACCE	38645	HOMESTEAD	WAY
1431 360 442 890	OPC - BACCE	38641	HOMESTEAD	WAY
1431 360 442 850	OPC - BACCE	38637	HOMESTEAD	WAY
1431 360 442 810	OPC - BACCE		RANCH	RD
1431 360 442 780	OPC - BACCE	38629	HOMESTEAD	WAY
1431 360 442 740	OPC - BACCE	38625	HOMESTEAD	WAY
1431 360 442 710	OPC - BACCE	38621	HOMESTEAD	WAY
1431 360 442 680	OPC - BACCE	38617	HOMESTEAD	WAY
1431 360 442 650	OPC - BACCE	38613	HOMESTEAD	WAY
1431 360 442 610	OPC - BACCE	38609	HOMESTEAD	WAY
1431 360 442 570	OPC - BACCE	38605	HOMESTEAD	WAY
1431 360 442 530	OPC - BACCE	38601	HOMESTEAD	WAY
1431 360 442 480	OPC - BACCE	38555	HOMESTEAD	WAY
1431 360 442 440	OPC - BACCE	38545	HOMESTEAD	WAY
1431 360 442 390	OPC - BACCE	38541	HOMESTEAD	WAY
1431 360 442 350	OPC - BACCE	38537	HOMESTEAD	WAY
1431 360 442 260	OPC - BACCE	38529	HOMESTEAD	WAY
1431 360 442 230	OPC - BACCE	38525	HOMESTEAD	WAY
1431 360 442 180	OPC - BACCE	38521	HOMESTEAD	WAY
1431 360 442 150	OPC - BACCE	21	HOMESTEAD	WAY
1431 360 442 110	OPC - BACCE	38513	HOMESTEAD	WAY
1431 360 442 080	OPC - BACCE	38509	HOMESTEAD	WAY
1431 350 443 770	OPC - BACCE	38821	CAMBRIDGE	RD
1431 350 443 620	OPC - BACCE	38807	CAMBRIDGE	RD
1431 340 444 500	OPC - BACCE	38939	CAMBRIDGE	RD
1431 340 444 350	OPC - BACCE	38929	CAMBRIDGE	RD
1431 340 443 460	OPC - BACCE	38745	CAMBRIDGE	RD
1431 310 443 250	OPC - BACCE	47	LONGHORN	TRL
1431 280 443 170	OPC - BACCE	38704	HOMESTEAD	WAY
1431 280 443 130	OPC - BACCE	95	RANCH	RD
1431 280 443 090	OPC - BACCE	96	RANCH	RD
1431 280 443 050	OPC - BACCE	38644	HOMESTEAD	WAY
1431 280 443 010	OPC - BACCE	38640	HOMESTEAD	WAY
1431 280 442 980	OPC - BACCE	38636	HOMESTEAD	WAY
1431 280 442 900	OPC - BACCE	38628	HOMESTEAD	WAY
1431 280 442 860	OPC - BACCE	38624	HOMESTEAD	WAY
1423 800 437 210	OPC - TPC	37603	TALL PINE	CIR
1423 790 436 660	OPC - TPC	6410	MASSEY	RD
1423 760 436 800	OPC - TPC	37529	TALL PINES	DR
1423 750 437 230	OPC - TPC	37607	TALL PINES	DR
1423 740 437 140	OPC - TPC	37551	TALL PINE	CIR
1423 740 437 010	OPC - TPC	37543	TALL PINE	CIR
1423 710 437 150	OPC - TPC	37603	TALL PINE	CIR
1423 700 436 820	OPC - TPC	37529	TALL PINE	CIR
1423 570 437 100	OPC - TPC	37600	TALL PINES	DR
1423 570 436 820	OPC - TPC	37522	TALL PINE	CIR
1423 570 436 730	OPC - TPC	37512	TALL PINES	DR
1423 560 437 200	OPC - TPC	37606	TALL PINE	CIR
1423 550 437 010	OPC - TPC	37542	TALL PINE	CIR
1423 530 436 930	OPC - TPC	37532	TALL PINES	DR
1423 520 436 630	OPC - TPC	37504	TALL PINES	DR

**Progress Energy Transfer  
East Pasco Extra-Territorial Phase II**

Account Number	Description	Group		Service Address	
1406 090 437 870	C	Z03PE	3113	BLUE LAGOON	DR
1406 100 437 860	C	Z03PE	3121	BLUE LAGOON	DR
1406 270 437 980	C	Z03PE	3116	BLUE LAGOON	DR
1406 280 437 970	C	Z03PE	3120	BLUE LAGOON	DR
1406 340 437 900	C	Z03PE	3126	BLUE LAGOON	DR
1406 350 437 890	C	Z03PE	3130	BLUE LAGOON	DR
1406 640 438 490	C	Z03PE	3161	US 301	
1408 810 439 240	C	Z03PE	3606	AUTUMN PALM	DR
1409 760 439 370	C	Z03PE	38022	MEYER	AVE
1409 780 439 240	C	Z03PE	3750	AUTUMN PALM	DR
1409 780 439 470	C	Z03PE	38036	MEYER	AVE
1409 840 439 240	C	Z03PE	38007	MEYER	AVE
1409 850 439 280	C	Z03PE	38013	MEYER	AVE
1409 850 439 290	C	Z03PE	38031	MEYER	AVE
1409 870 439 380	C	Z03PE	38023	MEYER	AVE
1409 870 439 390	C	Z03PE	38027	MEYER	AVE
1409 870 439 410	C	Z03PE	38029	MEYER	AVE
1410 020 439 310	C	Z03PE	3824	AUTUMN PALM	DR
1410 200 439 280	C	Z03PE	3836	AUTUMN PALM	DR
1410 590 439 210	C	Z03PE	3922	AUTUMN PALM	DR
1410 640 439 490	C	Z03PE	3928	MENDOTA	LN
1411 010 435 750	C	Z03PE	37329	TUCKER	RD
1411 020 435 570	C	Z03PE	37317	TUCKER	RD
1411 030 445 940	C	R01PE	39235	TUCKER	RD
1411 030 446 060	C	R01PE	39245	TUCKER	RD
1411 100 436 060	C	Z03PE	37411	TUCKER	RD
1411 130 435 200	C	Z03PE	4021	LOWELL	LN
1411 170 446 150	C	R01PE	39305	TUCKER	RD
1411 250 435 360	C	Z03PE	4039	LOWELL	LN
1411 280 436 360	C	Z03PE	4041	LANE	RD
1411 300 435 920	C	Z03PE	37348	TERRAIN	CT
1411 330 436 030	C	Z03PE	37408	TERRAIN	CT
1411 330 436 360	C	Z03PE	4049	LANE	RD
1411 330 445 950	C	R01PE	4038	LEAF	LN
1411 340 436 160	C	Z03PE	37422	TERRAIN	CT
1411 350 435 760	C	Z03PE	37334	TERRAIN	CT
1411 390 445 650	C	R01PE	4039	LEAF	LN
1411 440 436 020	C	Z03PE	37403	TERRAIN	CT
1411 450 446 080	C	R01PE	4108	LEAF	LN
1411 520 436 130	C	Z03PE	37425	TERRAIN	CT
1411 530 436 350	C	Z03PE	4109	LANE	RD
1411 610 445 560	C	R01PE	39144	WOODLAND	DR
1411 640 435 620	C	Z03PE	4122	LOWELL	LN
1411 660 445 230	C	R01PE	39118	WOODLAND	DR
1411 680 436 380	C	Z03PE	4129	LANE	RD
1411 680 447 030	C	R01PE	39455	TUCKER	RD
1411 700 435 980	C	Z03PE	4117	LANE	RD
1411 750 445 960	C	R01PE	4134	LEAF	LN
1411 780 445 770	C	R01PE	4128	BREEZEWOOD	DR
1411 800 445 060	C	R01PE	39101	WOODLAND	DR
1411 820 445 450	C	R01PE	39137	WOODLAND	DR
1411 830 445 220	C	R01PE	39119	WOODLAND	DR
1411 860 435 650	C	Z03PE	4134	LOWELL	LN
1411 920 445 710	C	R01PE	4142	BREEZEWOOD	DR
1412 000 435 580	C	Z03PE	4200	LOWELL	LN

**Progress Energy Transfer  
East Pasco Extra-Territorial Phase II**

Account Number	Description	Group		Service Address	
1412 030 429 940	C	Z04PE	4204	RYALS	RD
1412 030 431 040	C	Z03PE	4207	COATS	RD
1412 030 436 100	C	Z03PE	4221	LANE	RD
1412 060 435 560	C	Z03PE	4210	LOWELL	LN
1412 070 431 080	C	Z03PE	4221	COATS	RD
1412 090 431 380	C	Z03PE	4218	COATS	RD
1412 110 435 940	C	Z03PE	4225	LANE	RD
1412 150 431 440	C	Z03PE	4218	COATS	RD
1412 160 443 320	C	R01PE	4222	TRANSUE	DR
1412 180 443 140	C	R01PE		END OF FIR AVE	
1412 250 429 990	C	Z04PE	4246	RYALS	RD
1412 290 430 260	C	Z03PE	4230	RYALS	RD
1412 310 435 480	C	Z03PE	37312	STANFORD	AVE
1412 350 436 280	C	Z03PE	4239	LANE	RD
1412 420 443 480	C	R01PE	4300	TRANSUE	DR
1412 440 435 270	C	Z03PE	37310	STANFORD	AVE
1412 440 437 140	C	Z03PE	37613	HARDWOOD	AVE
1412 450 435 760	C	Z03PE	37326	STANFORD	AVE
1412 490 443 480	C	R01PE	4300	TRANSUE	DR
1412 510 443 320	C	R01PE	4300	TRANSUE	DR
1412 510 443 340	C	R01PE	4300	TRANSUE	DR
1412 510 443 400	C	R01PE	4300	TRANSUE	DR
1412 580 437 040	C	Z03PE	4306	LANE	RD
1412 590 435 320	C	Z03PE	37311	STANFORD	AVE
1412 600 429 930	C	Z04PE	36240	HENDERSON	LN
1412 620 436 120	C	Z03PE	37403	STANFORD	AVE
1412 630 430 990	C	Z03PE	4319	COATS	RD
1412 630 435 460	C	Z03PE	37311	STANFORD	AVE
1412 630 435 850	C	Z03PE	37345	STANFORD	AVE
1412 630 436 280	C	Z03PE	4323	LANE	RD
1412 780 435 670	C	Z03PE	37327	STANFORD	AVE
1412 940 429 920	C	Z04PE	4400	RYALS	RD
1413 010 430 140	C	Z03PE	4404	RYALS	RD
1413 010 430 150	C	Z03PE	4402	RYALS	RD
1413 150 431 030	C	Z03PE	4403	COATS	RD
1413 620 436 520	C	Z03PE	4512	LANE	RD
1413 640 436 610	C	Z03PE	37515	APRIL	LN
1413 680 429 900	C	Z04PE	4526	RYALS	RD
1413 690 430 470	C	Z03PE	4517	COATS	RD
1413 710 436 890	C	Z03PE	37545	APRIL	LN
1413 710 436 940	C	Z03PE	37549	APRIL	LN
1413 730 436 510	C	Z03PE	4518	LANE	RD
1413 770 436 590	C	Z03PE	4526	LANE	RD
1413 790 430 810	C	Z03PE	4523	COATS	RD
1413 800 436 780	C	Z03PE	4522	LANE	RD
1413 820 436 540	C	Z03PE	4530	LANE	RD
1413 840 436 730	C	Z03PE	4532	LANE	RD
1413 870 427 270	C	Z04PE	4528	FOSTER	LN
1413 950 426 820	C	Z04PE	4545	FOSTER	LN
1413 950 437 640	C	Z03PE	4539	COURT	ST
1413 960 430 890	C	Z03PE	4545	COATS	RD
1414 040 424 570	C	Z04PE	35236	SR 54	
1414 120 424 990	C	Z04PE	35308	SR 54	
1414 140 430 230	C	Z03PE	4552	RYALS	RD
1414 180 427 260	C	Z04PE	4606	FOSTER	LN

**Progress Energy Transfer  
East Pasco Extra-Territorial Phase II**

Account Number	Description	Group		Service Address	
1414 230 429 500	C	Z04PE	4623	RYALS	RD
1414 240 431 050	C	Z03PE	4623	COATS	RD
1414 260 427 220	C	Z04PE	4620	FOSTER	LN
1414 310 425 040	C	Z04PE	35310	SR 54	
1414 350 427 600	C	Z04PE	4620	FOSTER	LN
1414 400 430 880	C	Z03PE	4639	COATS	RD
1414 420 429 920	C	Z04PE	4640	RYALS	RD
1414 480 427 260	C	Z04PE	4647	FOSTER	LN
1414 500 430 160	C	Z03PE	36312	BESSEMER	LN
1414 500 430 360	C	Z03PE	36332	BESSEMER	LN
1414 510 427 030	C	Z04PE	4643	FOSTER	LN
1414 560 429 990	C	Z04PE	36250	BESSEMER	LN
1414 560 430 160	C	Z03PE	36308	BESSEMER	LN
1414 570 427 570	C	Z04PE	4716	FOSTER	LN
1414 570 429 900	C	Z04PE	4654	RYALS	RD
1414 600 428 300	C	Z04PE	4651	FIRELANE	RD
1414 660 428 350	C	Z04PE	4711	FIRELANE	RD
1414 670 428 410	C	Z04PE	4709	FIRELANE	RD
1414 710 429 670	C	Z04PE	4723	RYALS	RD
1414 720 428 050	C	Z04PE	4653	FIRELANE	RD
1414 920 431 290	C	Z03PE	4732	COATS	RD
1414 930 429 660	C	Z04PE	4739	RYALS	RD
1415 120 425 850	C	Z04PE	35534	CR 54	
1415 120 431 260	C	Z03PE	4754	COATS	RD
1415 130 426 300	C	Z04PE	35534	SR 54	
1415 440 431 250	C	Z03PE	4836	COATS	RD
1415 550 427 030	C	Z04PE	4849	FOSTER	LN
1415 560 431 040	C	Z03PE	4851	COATS	RD
1415 740 427 010	C	Z04PE	4941	FOSTER	LN
1415 890 427 080	C	Z04PE	35720	SR 54	
1417 430 437 230	C	Z04PE	37618	8TH	AVE
1417 440 437 400	C	Z04PE	37646	8TH	AVE
1417 450 437 380	C	Z04PE	37618	8TH	AVE
1417 450 437 390	C	Z04PE	37644	8TH	AVE
1417 570 437 060	C	Z04PE	5230	LANTANA	DR
1417 580 437 100	C	Z04PE	37609	8TH	AVE
1417 610 436 580	C	Z04PE	5232	HILL	DR
1417 620 436 930	C	Z04PE	5235	LANTANA	DR
1417 670 437 060	C	Z04PE	5242	LANTANA	DR
1417 700 436 580	C	Z04PE	5240	HILL	DR
1417 720 437 060	C	Z04PE	5248	LANTANA	DR
1417 780 436 600	C	Z04PE	5250	HILL	DR
1417 780 436 930	C	Z04PE	5253	LANTANA	ST
1417 810 436 700	C	Z04PE	37535	8TH	AVE
1417 850 436 930	C	Z04PE	5305	LANTANA	DR
1417 890 436 600	C	Z04PE	5304	HILL	DR
1417 900 437 130	C	Z04PE	5310	LANTANA	DR
1417 910 437 060	C	Z04PE	5304	LANTANA	ST
1417 920 437 120	C	Z04PE	5308	LANTANA	DR
1417 930 436 420	C	Z04PE	5303	HILL	DR
1417 950 436 930	C	Z04PE	5311	LANTANA	DR
1417 960 431 290	C	Z04PE	5320	DEAN DAIRY	RD
1417 990 437 070	C	Z04PE	5318	LANTANA	DR
1418 010 436 690	C	Z04PE	5327	HAROLD	ST
1418 020 436 590	C	Z04PE	5320	HILL	DR

**Progress Energy Transfer  
East Pasco Extra-Territorial Phase II**

Account Number	Description	Group		Service Address	
1418 060 436 920	C	Z04PE	5325	LANTANA	DR
1418 060 437 980	C	Z04PE	300	8TH	AVE
1418 120 437 080	C	Z04PE	5328	LANTANA	DR
1418 160 436 940	C	Z04PE	5335	LANTANA	DR
1418 270 437 320	C	Z04PE	5336	LANTANA	DR
1418 380 436 910	C	Z04PE	5341	LANTANA	DR
1418 400 437 120	C	Z04PE	5340	LANTANA	DR
1418 960 448 690	C	R01PE	39749	6TH	AVE
1418 960 448 770	C	R01PE	39801	6TH	AVE
1418 960 448 910	C	R01PE	39815	6TH	AVE
1419 080 448 760	C	R01PE	39808	RILEY	AVE
1419 090 448 920	C	R01PE	39816	RILEY	AVE
1419 090 449 050	C	R01PE	39830	RILEY	AVE
1419 130 448 850	C	R01PE	39742	RILEY	AVE
1419 160 447 830	C	R01PE	39613	6TH	AVE
1419 210 448 720	C	R01PE	39749	RILEY	AVE
1419 220 436 350	C	Z04PE	5501	HILL	DR
1419 230 448 570	C	R01PE	5536	BROWN	ST
1419 440 449 100	C	R01PE	39839	COLE	AVE
1419 460 448 650	C	R01PE	39743	COLE	AVE
1419 460 448 880	C	R01PE	39809	COLE	AVE
1419 560 430 620	C	Z04PE	36343	EUNICE	DR
1419 580 430 770	C	Z04PE		EUNICE	DR
1419 600 430 840	C	Z04PE	36427	EUNICE	DR
1419 600 431 060	C	Z04PE	1250	EUNICE	DR
1419 780 430 630	C	Z04PE	36408	EUNICE	DR
1419 790 447 810	C	R01PE	5540	ARMSTRONG	ST
1419 850 447 790	C	R01PE	5652	ARMSTRONG	ST
1420 750 431 500	C	Z04PE	5824	DEAN DAIRY	RD
1420 930 433 790	C	Z04PE	5849	CRAIG	LN
1420 950 433 290	C	Z04PE	5939	CRAIG	LN
1421 020 433 710	C	Z04PE	5905	CRAIG	LN
1421 140 432 560	C	Z04PE	36750	EILAND	BLVD
1421 230 433 240	C	Z04PE	36906	GEIGER	RD
1421 240 433 240	C	Z04PE	36906	EILAND	BLVD
1421 240 436 660	C	Z04PE	37444	GEIGER	RD
1421 250 432 760	C	Z04PE	36750	EILAND	BLVD
1421 290 434 320	C	Z04PE	37052	GEIGER	RD
1421 340 434 330	C	Z04PE	37052	GEIGER	RD
1421 360 434 030	C	Z04PE	37022	GEIGER	RD
1421 360 435 700	C	Z04PE	37322	GEIGER	RD
1421 370 435 180	C	Z04PE	37220	GEIGER	RD
1421 380 426 690	C	Z04PE		EILAND	BLVD
1421 400 433 320	C	Z04PE	36850	EILAND	BLVD
1421 410 433 480	C	Z04PE	36914	EILAND	BLVD
1421 410 437 080	C	Z04PE	37604	GEIGER	RD
1421 420 431 770	C	Z04PE	36550	EILAND	BLVD
1421 420 433 280	C	Z04PE	36906	EILAND	BLVD
1421 420 436 610	C	Z04PE	37506	GEIGER	RD
1421 420 436 680	C	Z04PE	37518	GEIGER	RD
1421 430 434 720	C	Z04PE	37124	GEIGER	RD
1421 650 436 170	C	Z04PE	37411	GEIGER	RD
1421 700 436 460	C	Z04PE	6023	MASSEY	RD
1421 720 432 390	C	Z04PE	6019	SIMONS	RD
1421 760 432 160	C	Z04PE	6026	SKIPPER	LN

**Progress Energy Transfer  
East Pasco Extra-Territorial Phase II**

Account Number	Description	Group		Service Address	
1421 790 436 330	C	Z04PE	37433	MARCY	LN
1421 800 436 250	C	Z04PE	37421	MARCY	LN
1421 830 432 240	C	Z04PE	6034	SKIPPER	LN
1421 830 432 460	C	Z04PE	6033	SIMONS	RD
1421 850 436 480	C	Z04PE	37445	MARCY	RD
1421 870 436 280	C	Z04PE	6047	MASSEY	RD
1421 910 432 050	C	Z04PE	6051	SKIPPER	LN
1421 930 436 460	C	Z04PE	6045	MASSEY	RD
1422 000 432 480	C	Z04PE	6051	SIMONS	RD
1422 130 432 450	C	Z04PE	6107	SIMONS	RD
1422 160 432 280	C	Z04PE	36701	POPLAR	LN
1422 250 436 470	C	Z04PE	6121	MASSEY	RD
1422 310 428 510	C	Z04PE	36001	EILAND	BLVD
1422 490 436 210	C	Z04PE	6139	MASSEY	RD
1422 490 436 220	C	Z04PE	6139	MASSEY	RD
1422 550 432 130	C	Z04PE	6206	LULLABYE	LN
1422 560 431 960	C	Z04PE	6205	LULLABYE	LN
1422 560 432 370	C	Z04PE	6201	SIMONS	RD
1422 560 436 330	C	Z04PE	37430	DUKE	LN
1422 630 432 120	C	Z04PE	6212	LULLABYE	LN
1422 640 436 010	C	Z04PE	37346	DUKE	LN
1422 650 431 260	C	Z04PE	36506	ALTHEA	LN
1422 650 436 190	C	Z04PE	37410	DUKE	LN
1422 660 431 650	C	Z04PE	36550	ALTHEA	LN
1422 720 432 490	C	Z04PE	6219	SIMONS	RD
1422 730 431 940	C	Z04PE	6221	LULLABYE	LN
1422 740 432 320	C	Z04PE	36654	ALTHEA	LN
1422 750 436 230	C	Z04PE	37421	DUKE	LN
1422 770 436 420	C	Z04PE	37439	DUKE	LN
1422 780 435 980	C	Z04PE	37415	DUKE	LN
1422 850 428 260	C	Z04PE		EILAND	BLVD
1422 850 436 100	C	Z04PE	37415	DUKE	LN
1422 870 436 400	C	Z04PE	6231	MASSEY	RD
1422 990 436 470	C	Z04PE	6243	MASSEY	RD
1423 080 436 380	C	Z04PE	6251	MASSEY	RD
1423 190 429 280	C	Z04PE		EILAND	BLVD
1423 410 438 370	C	Z04PE	6337	FORT KING	RD
1423 420 436 730	C	Z04PE	6334	MASSEY	RD
1423 440 436 620	C	Z04PE	6334	MASSEY	RD
1423 520 436 630	C	Z04PE	37504	TALL PINES	DR
1423 520 438 350	C	Z04PE	6347	FORT KING	RD
1423 530 436 930	C	Z04PE	37532	TALL PINES	DR
1423 560 437 200	C	Z04PE	37606	TALL PINE	CIR
1423 570 436 730	C	Z04PE	37512	TALL PINES	DR
1423 570 437 100	C	Z04PE	37600	TALL PINES	DR
1423 700 436 820	C	Z04PE	37529	TALL PINE	CIR
1423 710 437 150	C	Z04PE	37603	TALL PINE	CIR
1423 740 437 140	C	Z04PE	37551	TALL PINE	CIR
1423 750 437 230	C	Z04PE	37607	TALL PINES	DR
1423 760 436 800	C	Z04PE	37529	TALL PINES	DR
1423 790 436 660	C	Z04PE	6410	MASSEY	RD
1423 800 437 210	C	Z04PE	37603	TALL PINE	CIR
1423 830 437 240	C	Z04PE	6428	PENN	LN
1423 860 437 040	C	Z04PE	6429	PENN	LN
1423 890 437 180	C	Z04PE	6432	PENN	LN

**Progress Energy Transfer  
East Pasco Extra-Territorial Phase II**

Account Number	Description	Group		Service Address	
1423 960 437 040	C	Z04PE	6433	PENN	LN
1423 990 437 450	C	Z04PE	37634	EILAND	BLVD
1424 010 437 510	C	Z04PE	37642	EILAND	BLVD
1424 020 437 000	C	Z04PE	37542	EILAND	BLVD
1424 050 436 750	C	Z04PE	37514	EILAND	BLVD
1424 060 436 910	C	Z04PE	37532	EILAND	BLVD
1424 220 436 630	C	Z04PE	37505	EILAND	BLVD
1424 230 436 860	C	Z04PE	37531	EILAND	BLVD
1424 230 437 950	C	Z04PE	6505	FORT KING	RD
1424 270 438 010	C	Z04PE	6505	FORT KING	RD
1424 380 437 920	C	Z04PE	6505	FORT KING	RD
1424 410 437 120	C	Z04PE	37609	EILAND	BLVD
1424 690 449 910	C	R01PE	6624	FORBES	RD
1424 840 450 040	C	R01PE	6642	FORBES	RD
1424 870 449 730	C	R01PE	6625	FORBES	RD
1424 910 449 640	C	R01PE	6637	FORBES	RD
1425 010 450 190	C	R01PE	6700	FORBES	RD
1425 030 450 180	C	R01PE	6700	FORBES	RD
1425 080 449 570	C	R01PE	6703	FORBES	RD
1425 090 437 200	C	Z04PE	6655	FORT KING	RD
1425 090 449 780	C	R01PE	6701	FORBES	RD
1425 150 450 090	C	R01PE	6708	FORBES	RD
1425 230 449 740	C	R01PE	6705	FORBES	RD
1425 280 449 990	C	R01PE	40004	LYNBROOK	DR
1425 330 437 300	C	Z04PE	6657	FORT KING	RD
1425 330 449 750	C	R01PE	6723	FORBES	RD
1425 450 449 800	C	R01PE	6743	FORBES	RD
1425 620 449 710	C	R01PE	6753	FORBES	RD
1425 680 449 820	C	R01PE	6811	FORBES	RD
1425 690 430 890	C	Z04PE	6750	SUTTON OAKS	LN
1425 690 450 220	C	R01PE	40033	LYNBROOK	DR
1425 710 449 750	C	R01PE	6803	FORBES	RD
1425 810 430 040	C	Z04PE	6830	CLOVE	LN
1425 840 449 780	C	R01PE	6821	FORBES	RD
1426 380 450 600	C	R01PE	6922	FORBES	RD
1426 470 450 710	C	R01PE	6922	FORBES	RD
1426 680 432 540	C	Z04PE	6941	SIMONS	RD
1426 720 432 400	C	Z04PE	6941	SIMONS	RD
1426 850 431 250	C	Z04PE	7025	ASH	ST
1426 890 432 960	C	Z04PE	7011	SIMONS	RD
1426 910 433 260	C	Z04PE	7035	SIMONS	RD
1426 920 432 800	C	Z04PE	7001	SIMONS	RD
1427 050 431 300	C	Z04PE	7025	ASH	ST
1427 110 432 630	C	Z04PE	36705	PADDOCK	LN
1427 150 433 590	C	Z04PE	7041	SIMONS	RD
1427 350 431 260	C	Z04PE	7105	ASH	ST
1428 150 430 380	C	Z04PE	36305	SUNSHINE	RD
1428 150 431 820	C	Z04PE	36545	SUNSHINE	RD
1428 150 431 960	C	Z04PE	36605	SUNSHINE	RD
1428 170 430 480	C	Z04PE	36315	SUNSHINE	RD
1428 190 430 710	C	Z04PE	36335	SUNSHINE	RD
1428 200 432 120	C	Z04PE	36621	SUNSHINE	RD
1428 200 432 440	C	Z04PE	36653	SUNSHINE	RD
1428 230 432 030	C	Z04PE	36611	SUNSHINE	RD
1428 240 431 550	C	Z04PE	36517	SUNSHINE	RD

**Progress Energy Transfer  
East Pasco Extra-Territorial Phase II**

Account Number	Description	Group		Service Address	
1428 240 431 610	C	Z04PE	36525	SUNSHINE	RD
1428 290 432 630	C	Z04PE	7245	HYLAN	ST
1428 300 429 330	C	Z04PE	36109	SUNSHINE	RD
1428 320 431 800	C	Z04PE	36535	SUNSHINE	RD
1428 330 432 240	C	Z04PE	36645	SUNSHINE	RD
1428 340 431 440	C	Z04PE	7300	ASH	ST
1428 340 432 030	C	Z04PE	36607	SUNSHINE	RD
1428 350 431 970	C	Z04PE	36603	SUNSHINE	RD
1428 380 430 130	C	Z04PE	7300	TODD	ST
1428 550 430 040	C	Z04PE	7320	TODD	ST
1428 720 429 910	C	Z04PE	7340	TODD	ST
1428 840 429 590	C	Z04PE	7347	TODD	ST
1429 130 431 520	C	Z04PE	7430	ASH	ST
1429 750 446 650	C	R01PE	39342	RUSBE	DR
1429 790 447 170	C	R01PE	39434	RUSBE	DR
1429 800 447 230	C	R01PE	39444	RUSBE	DR
1429 810 446 930	C	R01PE	39422	RUSBE	DR
1429 820 446 670	C	R01PE	39346	RUSBE	DR
1429 820 446 800	C	R01PE	39402	RUSBE	DR
1429 830 446 670	C	R01PE	39342	RUSBE	DR
1429 880 447 670	C	R01PE	7543	NAYLOR	LN
1429 900 447 850	C	R01PE	7544	NAYLOR	LN
1429 970 447 200	C	R01PE	39445	RUSBE	DR
1429 980 447 670	C	R01PE	7607	NAYLOR	LN
1430 010 446 730	C	R01PE	39343	RUSBE	DR
1430 020 447 060	C	R01PE	39435	RUSBE	DR
1430 090 446 690	C	R01PE	39346	BRIAN	AVE
1430 100 446 860	C	R01PE	39404	BRIAN	AVE
1430 100 446 930	C	R01PE	39412	BRIAN	AVE
1430 300 446 930	C	R01PE	39417	BRIAN	AVE
1430 300 446 940	C	R01PE	39427	BRIAN	AVE
1430 330 446 790	C	R01PE	39405	BRIAN	AVE
1430 340 447 190	C	R01PE	39437	BRIAN	AVE
1430 440 446 570	C	R01PE	39320	KIMBERLY	AVE
1430 440 446 720	C	R01PE	39346	KIMBERLY	AVE
1430 450 446 860	C	R01PE	39402	KIMBERLY	AVE
1430 490 446 500	C	R01PE	39320	KIMBERLY	AVE
1430 690 446 780	C	R01PE	39403	KIMBERLY	AVE
1430 700 446 670	C	R01PE	39343	KIMBERLY	AVE
1430 710 446 970	C	R01PE	39415	KIMBERLY	AVE
1430 720 446 600	C	R01PE	39333	KIMBERLY	AVE
1431 160 446 770	C	R01PE	7809	CHENKIN	RD
1431 200 444 760	C	R01PE	7839	PONDS EDGE	LN
1431 800 447 180	C	R01PE	39530	OTIS ALLEN	RD
1432 180 444 110	C	R01PE	38905	OTIS ALLEN	RD
1432 210 443 830	C	R01PE	38837	OTIS ALLEN	RD
1432 220 443 330	C	R01PE	8016	CASS	RD
1432 230 439 070	C	R01PE	8011	US 301	
1432 230 443 520	C	R01PE	38743	OTIS ALLEN	RD
1432 240 444 560	C	R01PE	38955	OTIS ALLEN	RD
1432 400 445 650	C	R01PE	39147	OTIS ALLEN	RD
1432 500 443 390	C	R01PE	8044	CASS	RD
1432 610 443 450	C	R01PE	8106	CASS	RD
1432 660 445 870	C	R01PE	8115	23RD	ST
1432 810 440 620	C	R01PE	8120	PURPLE MARTIN	LN



**Progress Energy Transfer  
East Pasco Extra-Territorial Phase II**

Account Number	Description	Group		Service Address	
1432 840 443 180	C	R01PE	8127	CASS	RD
1432 840 443 190	C	R01PE	8125	CASS	RD
1432 850 443 130	C	R01PE	8131	CASS	RD
1432 850 443 140	C	R01PE	8129	CASS	RD
1432 860 438 970	C	R01PE	8133	GALL	BLVD
1432 880 440 600	C	R01PE	8128	PURPLE MARTIN	LN
1432 890 440 600	C	R01PE	8132	PURPLE MARTIN	LN
1432 930 440 590	C	R01PE	8140	PURPLE MARTIN	LN
1432 950 440 590	C	R01PE	8136	PURPLE MARTIN	LN
1433 000 445 870	C	R01PE	8135	23RD	ST
1433 070 439 070	C	R01PE	8137	US 301	
1433 100 439 020	C	R01PE	8151	US 301	
1433 310 445 840	C	R01PE	8217	23RD	ST
1433 360 444 680	C	R01PE	39041	OTIS ALLEN	RD
1433 430 444 660	C	R01PE	39041	OTIS ALLEN	RD
1434 500 423 390	C	Z01PE	34920	WRIGHT	LN
1434 590 445 890	C	R01PE	8441	23RD	ST
1435 220 420 910	C	Z01PE	8604	HANDCART	RD
1435 600 445 000	C	R01PE	8641	23RD	ST
1435 780 444 810	C	R01PE	8703	23RD	ST
1492 410 438 640	C	TRPE	19349	US 301	
1493 430 438 600	C	TRPE	19552	OLD TRILBY	RD
1493 540 438 600	C	TRPE	19540	OLD TRILBY	RD
1493 790 438 630	C	TRPE	19626	OLD TRILBY	RD
1494 150 438 610	C	TRPE	19702	OLD TRILBY	RD
1494 160 438 900	C	TRPE	19702	OLD TRILBY	RD
1494 290 438 960	C	TRPE	37816	CORBITT	RD
1494 330 438 630	C	TRPE	19728	OLD TRILBY	RD
1494 450 439 080	C	TRPE	37816	CORBITT	RD
1495 640 440 240	C	TRPE		MICKLER	RD
1497 160 443 150	C	TRPE	38900	MICKLER	RD
1497 680 433 680	C	TRPE	36732	SOUTHERN	WAY
1497 930 442 640	C	TRPE	20415	JACKSON	ST
1498 040 442 560	C	TRPE	20425	JACKSON	ST
1498 110 442 760	C	TRPE	20432	JACKSON	ST
1498 150 442 590	C	TRPE	20435	JACKSON	ST
1498 340 442 590	C	TRPE	20455	JACKSON	ST
1498 400 442 770	C	TRPE	20506	JACKSON	ST
1498 810 442 740	C	TRPE	38531	CUMMER	RD
1499 050 440 060	C	TRPE	20711	US 301	
1499 050 440 070	C	TRPE	4043	HWY 301	
1499 160 440 110	C	TRPE	20705	US 301	
1499 180 439 620	C	TRPE	0	US 301	
1499 200 439 960	C	TRPE	20711	HWY 301	
1499 200 439 980	C	TRPE	20713	US 301	
1499 210 440 110	C	TRPE	20705	US 301	
1499 410 440 130	C	TRPE	20719	US 301	
1499 420 440 180	C	TRPE	20719	US 301	
1499 440 440 340	C	TRPE	20727	US 301	
1500 530 438 370	C	TRPE	37650	TRILBY	RD
1406 680 437 960	L	Z03PE	3201	GALL	BLVD
1408 260 433 820	L	Z03PE		ALLEN	RD
1408 520 445 500	L	R01PE		Z'HILLS BYPASS	
1409 150 450 580	L	R01PE	40251	CHANCEY	RD
1409 790 433 290	L	Z03PE	3747	ALLEN	RD

**Progress Energy Transfer  
East Pasco Extra-Territorial Phase II**

Account Number	Description	Group		Service Address	
1410 700 444 250	L	R01PE	38936	TUCKER	RD
1410 860 442 580	L	R01PE	38626	TUCKER	RD
1410 940 452 870	L	R01PE		ZHILLS BYPASS	
1411 020 446 570	L	R01PE	39351	TUCKER	RD
1411 030 434 130	L	Z03PE	37033	TUCKER	RD
1411 050 430 240	L	Z04PE	36323	URBAN	RD
1411 050 445 160	L	Z04PE	39109	TUCKER	RD
1411 090 435 840	L	Z03PE	37343	TUCKER	RD
1411 130 445 540	L	R01PE	39133	TUCKER	RD
1411 170 434 300	L	Z03PE	37033	TUCKER	RD
1411 260 430 090	L	Z04PE	4044	RYALS	RD
1411 400 430 220	L	Z04PE	4108	RYALS	RD
1411 400 445 230	L	R01PE	39119	TUCKER	RD
1411 660 445 960	L	R01PE	4118	LEAF	LN
1411 700 430 180	L	Z04PE	36316	KEYSTONE	AVE
1411 760 430 050	L	Z04PE	4136	RYALS	RD
1411 810 435 220	L	Z03PE	4139	LOWELL	LN
1412 180 430 470	L	Z03PE	36355	KEYSTONE	AVE
1412 420 431 380	L	Z03PE	4240	COATS	RD
1412 640 430 270	L	Z03PE	36330	HENDERSON	LN
1412 650 444 490	L	R01PE	4317	20TH	ST
1413 120 430 220	L	Z03PE	4412	RYALS	RD
1413 650 436 430	L	Z03PE	4512	LANE	RD
1414 250 430 750	L	Z03PE	4631	COATS	RD
1414 390 430 530	L	Z03PE	4647	COATS	RD
1414 500 427 780	L	Z04PE	4646	FOSTER	LN
1414 610 427 020	L	Z04PE	4703	FOSTER	LN
1414 700 427 680	L	Z04PE	4712	FOSTER	LN
1414 860 426 870	L	Z04PE	4721	FOSTER	LN
1415 350 431 240	L	Z03PE	4824	COATS	RD
1417 670 436 800	L	Z04PE	37531	8TH	AVE
1419 060 447 770	L	R01PE	39613	6TH	AVE
1419 090 448 610	L	R01PE	39748	RILEY	AVE
1419 500 447 600	L	R01PE	5645	ARMSTRONG	CT
1419 760 427 340	L	Z04PE	5600	WESTBROOK	ST
1420 150 448 600	L	R01PE		BROWN	ST
1420 950 430 930	L	Z04PE	5849	DEAN DAIRY	RD
1421 020 436 630	L	Z04PE	37500	GEIGER	RD
1421 060 430 500	L	Z04PE	5915	DEAN DAIRY	RD
1421 130 436 620	L	Z04PE	37452	GEIGER	RD
1421 180 433 540	L	Z04PE	5945	CRAIG	LN
1421 920 432 020	L	Z04PE	6041	SKIPPER	LN
1422 230 432 270	L	Z04PE	6127	SIMONS	RD
1422 240 432 110	L	Z04PE	6131	SIMONS	RD
1422 350 432 350	L	Z04PE	6139	SIMONS	RD
1422 400 431 920	L	Z04PE	6135	SIMONS	RD
1422 440 430 920	L	Z04PE	6129	DEAN DAIRY	RD
1422 780 428 010	L	Z04PE	36117	EILAND	BLVD
1422 780 430 820	L	Z04PE	6211	DEAN DAIRY	RD
1423 350 436 630	L	Z04PE	6324	MASSEY	RD
1423 470 421 360	L	Z01PE		HANDCART	RD
1424 700 421 410	L	Z01PE	6638	PERPETUAL	LN
1424 700 421 410	L	Z04PE	6638	PERPETUAL	LN
1425 140 421 800	L	Z01PE	6706	PERPETUAL	LN
1425 140 421 800	L	Z04PE	6706	PERPETUAL	LN

**Progress Energy Transfer  
East Pasco Extra-Territorial Phase II**

Account Number	Description	Group		Service Address	
1425 500 421 390	L	Z01PE	6736	PERPETUAL	LN
1425 900 421 010	L	Z01PE	6818	PERPETUAL	LN
1426 030 430 990	L	Z04PE	6802	SUTTON OAKS	LN
1426 210 421 330	L	Z01PE	6612	PERPETUAL	LN
1426 530 450 130	L	R01PE	6950	FORBES	RD
1426 560 421 040	L	Z01PE	6936	HANDCART	RD
1426 600 430 980	L	Z04PE	36402	AUSTIN SMITH	RD
1426 600 431 170	L	Z04PE	36432	AUSTIN SMITH	RD
1426 990 421 980	L	Z01PE	7031	WHITNEY ASHTON	LN
1427 100 422 720	L	Z01PE	7030	WHITNEY ASHTON	LN
1427 220 422 010	L	Z01PE	7051	WHITNEY ASHTON	LN
1427 540 421 890	L	Z01PE	7138	HANDCART	RD
1427 600 421 610	L	Z01PE	7138	HANDCART	RD
1427 930 422 600	L	Z01PE	7208	WHITNEY ASHTON	LN
1428 140 432 260	L	Z04PE	36635	SUNSHINE	RD
1428 140 432 380	L	Z04PE	36650	SUNSHINE	RD
1428 200 431 510	L	Z04PE	7238	ASH	ST
1428 240 422 070	L	Z01PE	7308	HANDCART	RD
1428 300 432 150	L	Z04PE	36630	SUNSHINE	RD
1428 410 422 310	L	Z01PE	7310	HANDCART	RD
1428 440 423 190	L	Z01PE	7310	HANDCART	RD
1429 070 421 050	L	Z01PE	7348	HANDCART	RD
1429 260 431 510	L	Z04PE	7446	ASH	ST
1429 290 429 430	L	Z04PE	7411	TODD	ST
1430 580 421 070	L	Z01PE	7714	HANDCART	RD
1430 720 447 030	L	R01PE	39429	KIMBERLY	AVE
1430 910 446 800	L	R01PE	7753	CHENKIN	RD
1430 940 421 070	L	Z01PE	7742	HANDCART	RD
1432 800 438 730	L	R01PE	8135	GALL	BLVD
1433 180 443 090	L	R01PE	8151	CASS	RD
1433 770 421 000	L	Z01PE	8012	HANDCART	RD
1433 850 421 900	L	Z01PE	34704	WRIGHT	LN
1434 020 422 880	L	Z01PE	34910	WRIGHT	LN
1434 100 421 540	L	Z01PE	8044	HANDCART	RD
1434 300 421 390	L	Z01PE	8338	HANDCART	RD
1434 620 421 270	L	Z01PE	8428	HANDCART	RD
1435 030 422 090	L	Z01PE		WRIGHT	LN
1435 100 445 510	L	R01PE	8515	23RD	ST
1435 150 445 270	L	R01PE	8521	23RD	ST
1435 180 444 920	L	R01PE	8535	23RD	ST
1435 490 445 440	L	R01PE	8545	23RD	ST
1435 490 445 750	L	R01PE	8551	23RD	ST
1435 500 444 720	L	R01PE	8643	23RD	ST
1435 600 420 900	L	Z01PE	8650	HANDCART	RD
1435 770 445 850	L	R01PE	8653	23RD	ST
1435 980 444 760	L	R01PE	8647	23RD	ST
1499 190 439 030	L	TRPE		US 98	
1415 750 426 840	N	Z04PE	35646	SR 54	
1406 100 438 020	NC	Z03PE	0	BLUE LAGOON	DR
1406 810 438 400	NC	Z03PE	3211	US 301	
1406 930 438 330	NC	Z03PE	3211	GALL	BLVD
1406 970 438 250	NC	Z03PE	3163	US 301	
1407 040 438 110	NC	Z03PE	3163	US 301	
1409 970 439 450	NC	Z03PE	3810	AUTUMN PALM	DR
1410 410 439 320	NC	Z03PE	3902	AUTUMN PALM	DR

**Progress Energy Transfer  
East Pasco Extra-Territorial Phase II**

Account Number	Description	Group		Service Address	
1410 600 439 360	NC	Z03PE	3928	AUTUMN PALM	DR
1411 300 435 510	NC	Z03PE	4044	LOWELL	LN
1411 350 447 040	NC	R01PE	39451	TUCKER	RD
1411 510 435 370	NC	Z03PE	4107	LOWELL	LN
1411 550 446 870	NC	R01PE	39451	TUCKER	RD
1411 580 435 770	NC	Z03PE	37335	TERRAIN	CT
1411 640 435 390	NC	Z03PE	4119	LOWELL	LN
1411 840 445 570	NC	R01PE	39151	WOODLAND	DR
1411 930 436 320	NC	Z03PE	4203	LANE	RD
1411 980 435 320	NC	Z03PE	4201	LOWELL	LN
1412 100 430 590	NC	Z03PE	36403	KEYSTONE	AVE
1412 110 435 300	NC	Z03PE	4211	LOWELL	LN
1412 230 429 320	NC	Z04PE	4235	RYALS	RD
1412 310 429 420	NC	Z04PE	4235	RYALS	RD
1412 360 429 980	NC	Z04PE	4244	RYALS	RD
1412 390 436 030	NC	Z03PE	37404	STANFORD	AVE
1412 440 435 860	NC	Z03PE	37344	STANFORD	AVE
1412 510 443 330	NC	R01PE	4400	TRANSUE	DR
1412 600 430 400	NC	Z03PE	36330	HENDERSON	LN
1412 600 430 540	NC	Z03PE	4309	COATS	RD
1412 750 429 980	NC	Z04PE	4330	RYALS	RD
1412 770 430 250	NC	Z03PE	36311	HENDERSON	LN
1412 780 430 400	NC	Z03PE	36333	HENDERSON	LN
1412 830 431 040	NC	Z03PE	4335	COATS	RD
1413 000 431 030	NC	Z03PE	4403	COATS	RD
1413 010 431 320	NC	Z03PE	4352	COATS	RD
1413 060 431 320	NC	Z03PE	4408	COATS	RD
1413 070 431 500	NC	Z03PE	36526	HOUGH	CT
1413 100 431 560	NC	Z03PE	36536	HOUGH	CT
1413 160 429 020	NC	Z04PE	4425	RYALS	RD
1413 240 430 100	NC	Z03PE	4426	RYALS	RD
1413 250 430 170	NC	Z03PE	4426	RYALS	RD
1413 650 436 700	NC	Z03PE	37521	APRIL	LN
1413 650 437 020	NC	Z03PE	37601	APRIL	LN
1413 700 436 700	NC	Z03PE	4520	LANE	RD
1413 810 426 830	NC	Z04PE	4531	FOSTER	LN
1413 830 437 040	NC	Z03PE	37607	APRIL	LN
1413 830 437 050	NC	Z03PE	37609	APRIL	LN
1413 950 424 690	NC	Z04PE	35250	SR 54	
1413 950 437 440	NC	Z03PE	37645	DUBEY	LN
1413 970 437 310	NC	Z03PE	37633	DUBEY	LN
1414 010 437 220	NC	Z03PE	37633	DUBEY	LN
1414 020 427 350	NC	Z04PE	4540	FOSTER	LN
1414 060 428 570	NC	Z04PE	4602	FIRELANE	RD
1414 060 437 630	NC	Z03PE	4611	COURT	ST
1414 100 429 950	NC	Z04PE	4604	RYALS	RD
1414 120 430 530	NC	Z03PE	4555	COATS	RD
1414 140 430 860	NC	Z03PE	4611	COATS	RD
1414 170 437 620	NC	Z03PE	4611	COURT	ST
1414 230 429 900	NC	Z04PE	4616	RYALS	RD
1414 240 427 020	NC	Z04PE	4623	FOSTER	LN
1414 440 428 160	NC	Z04PE	4645	FIRELANE	RD
1414 440 429 450	NC	Z04PE	4641	RYALS	RD
1414 580 430 300	NC	Z03PE	36322	BESSEMER	LN
1414 600 429 730	NC	Z04PE	4653	RYALS	RD

**Progress Energy Transfer  
East Pasco Extra-Territorial Phase II**

Account Number	Description	Group		Service Address	
1414 670 428 420	NC	Z04PE	4713	FIRELANE	RD
1414 710 428 320	NC	Z04PE	4717	FIRELANE	RD
1414 780 428 380	NC	Z04PE	4721	FIRELANE	RD
1414 900 429 970	NC	Z04PE	4736	RYALS	RD
1414 930 426 890	NC	Z04PE	4735	FOSTER	LN
1415 050 430 380	NC	Z03PE	36339	PIKMAR	DR
1415 560 430 920	NC	Z03PE	36435	MONROE	DR
1415 570 426 600	NC	Z04PE	35636	SR 54	
1417 580 436 800	NC	Z04PE	37527	8TH	AVE
1417 590 436 730	NC	Z04PE	37519	8TH	AVE
1417 620 437 090	NC	Z04PE	37609	8TH	AVE
1417 710 436 930	NC	Z04PE	5245	LANTANA	DR
1417 740 437 790	NC	Z04PE	37719	8TH	AVE
1417 830 437 130	NC	Z04PE	37615	8TH	AVE
1417 950 436 800	NC	Z04PE	5322	HAROLD	ST
1418 060 438 050	NC	Z04PE	37744	GLADES	AVE
1418 100 436 590	NC	Z04PE	5332	HILL	DR
1418 110 438 120	NC	Z04PE	37746	8TH	AVE
1418 130 436 690	NC	Z04PE	5339	HAROLD	ST
1418 130 436 810	NC	Z04PE	5338	HAROLD	ST
1418 150 431 120	NC	Z04PE	5337	ASTRID	DR
1418 160 437 830	NC	Z04PE	37740	8TH	AVE
1418 260 438 460	NC	Z04PE	5349	JENNIFER	LN
1418 260 438 470	NC	Z04PE	17160	JENNIFER	LN
1418 440 447 160	NC	R01PE	5415	BASIE	ST
1418 660 447 120	NC	R01PE	5444	AIRPORT	RD
1418 740 447 580	NC	R01PE	39448	6TH	AVE
1418 770 429 330	NC	Z04PE	5433	RYALS	RD
1418 800 426 970	NC	Z04PE	0	GEIGER CEMETERY	RD
1418 900 448 450	NC	R01PE	39645	6TH	AVE
1418 910 431 150	NC	Z04PE		DEAN DAIRY	RD
1418 920 448 170	NC	R01PE	39637	6TH	AVE
1418 950 448 860	NC	R01PE	39809	6TH	AVE
1419 070 447 790	NC	R01PE	39613	6TH	AVE
1419 090 448 260	NC	R01PE	39641	6TH	AVE
1419 200 448 750	NC	R01PE	39803	RILEY	AVE
1419 220 447 610	NC	R01PE	5547	ARMSTRONG	CT
1419 220 448 920	NC	R01PE	39817	RILEY	AVE
1419 240 449 120	NC	R01PE	39831	RILEY	AVE
1419 310 448 890	NC	R01PE	39802	COLE	AVE
1419 310 448 940	NC	R01PE	39816	COLE	AVE
1419 310 449 300	NC	R01PE	5545	MATHIS	ST
1419 320 448 600	NC	R01PE	5548	BROWN	ST
1419 320 448 840	NC	R01PE	39748	COLE	AVE
1419 320 449 070	NC	R01PE	39832	COLE	AVE
1419 380 448 450	NC	R01PE	5515	BROWN	ST
1419 390 449 320	NC	R01PE	5605	MATHIS	ST
1419 410 448 320	NC	R01PE	5575	BROWN	ST
1419 440 448 980	NC	R01PE	39823	COLE	AVE
1419 760 430 880	NC	Z04PE	1508	EUNICE	DR
1419 760 431 100	NC	Z04PE	5639	DEAN DAIRY	RD
1419 810 448 830	NC	R01PE	5604	BROWN	ST
1420 460 431 420	NC	Z04PE	5820	DEAN DAIRY	RD
1420 720 431 340	NC	Z04PE	5824	DEAN DAIRY	RD
1420 790 435 680	NC	Z04PE	5833	LINWOOD	LN

**Progress Energy Transfer  
East Pasco Extra-Territorial Phase II**

Account Number	Description	Group		Service Address	
1421 060 434 500	NC	Z04PE	37100	GEIGER	RD
1421 080 431 000	NC	Z04PE	5915	DEAN DAIRY	RD
1421 080 433 770	NC	Z04PE	5917	CRAIG	LN
1421 090 434 420	NC	Z04PE	37042	GEIGER	RD
1421 180 434 590	NC	Z04PE	37110	GEIGER	RD
1421 200 434 710	NC	Z04PE	37110	GEIGER	RD
1421 240 432 360	NC	Z04PE	36716	EILAND	BLVD
1421 300 434 590	NC	Z04PE	37110	GEIGER	RD
1421 300 434 780	NC	Z04PE	37136	GEIGER	RD
1421 380 436 450	NC	Z04PE	37444	GEIGER	RD
1421 420 435 300	NC	Z04PE	37242	GEIGER	RD
1421 440 436 880	NC	Z04PE	37540	GEIGER	RD
1421 450 436 800	NC	Z04PE	37526	GEIGER	RD
1421 580 435 180	NC	Z04PE	37229	GEIGER	RD
1421 600 436 370	NC	Z04PE	37431	GEIGER	RD
1421 610 436 230	NC	Z04PE	37421	GEIGER	RD
1421 650 436 250	NC	Z04PE	37424	MARCY	RD
1421 650 436 360	NC	Z04PE	37432	MARCY	LN
1421 650 436 500	NC	Z04PE	6011	MASSEY	RD
1421 690 432 220	NC	Z04PE	6018	SKIPPER	LN
1421 910 432 450	NC	Z04PE	6041	SIMONS	RD
1422 010 432 300	NC	Z04PE	6048	SKIPPER	LN
1422 110 432 080	NC	Z04PE	36645	POPLAR	LN
1422 130 432 360	NC	Z04PE	36711	POPLAR	LN
1422 590 436 470	NC	Z04PE	6149	MASSEY	RD
1422 700 432 120	NC	Z04PE	6220	LULLABYE	LN
1422 730 431 470	NC	Z04PE	36526	ALTHEA	LN
1422 750 432 410	NC	Z04PE	36708	ALTHEA	LN
1423 120 436 410	NC	Z04PE	6255	MASSEY	RD
1423 570 436 820	NC	Z04PE	37522	TALL PINE	CIR
1423 860 436 660	NC	Z04PE	6422	MASSEY	RD
1423 940 432 240	NC	Z04PE	6429	SIMONS	RD
1423 960 432 200	NC	Z04PE	6429	SIMONS	RD
1423 970 437 660	NC	Z04PE	37654	EILAND	BLVD
1424 020 437 200	NC	Z04PE	37606	EILAND	BLVD
1424 140 432 230	NC	Z04PE	6453	SIMONS	RD
1425 360 450 250	NC	R01PE	40030	LYNBROOK	DR
1425 520 450 700	NC	R01PE	0	CR 54A	
1425 530 450 800	NC	R01PE	40147	LYNBROOK	DR
1425 530 450 890	NC	R01PE	40147	LYNBROOK	DR
1425 560 450 280	NC	R01PE	40025	LYNBROOK	DR
1425 570 451 110	NC	R01PE	40215	LYNBROOK	DR
1425 660 450 640	NC	R01PE	40107	LYNBROOK	DR
1425 710 450 030	NC	R01PE	40013	LYNBROOK	DR
1425 970 429 880	NC	Z04PE	6831	CLOVE	LN
1426 720 429 270	NC	Z04PE	6951	AUSTIN SMITH	RD
1426 780 432 310	NC	Z04PE	36625	PADDOCK	LN
1426 810 432 120	NC	Z04PE	36625	PADDOCK	LN
1426 820 432 500	NC	Z04PE	36625	PADDOCK	LN
1427 260 433 960	NC	Z04PE	7097	FORT KING	RD
1427 490 431 230	NC	Z04PE	7117	ASH	ST
1427 730 432 190	NC	Z04PE	36630	SUNSHINE	RD
1427 830 431 060	NC	Z04PE	7201	ASH	ST
1427 880 432 870	NC	Z04PE	36736	SUNSHINE	RD
1427 900 432 800	NC	Z04PE	36736	SUNSHINE	RD

**Progress Energy Transfer  
East Pasco Extra-Territorial Phase II**

Account Number	Description	Group	Service Address		
1428 130 429 470	NC	Z04PE	36120	SUNSHINE	RD
1428 160 430 230	NC	Z04PE	36245	SUNSHINE	RD
1428 180 429 360	NC	Z04PE	36110	SUNSHINE	RD
1428 200 430 130	NC	Z04PE	36235	SUNSHINE	RD
1429 860 447 410	NC	R01PE	7544	CHENKIN	RD
1429 950 447 850	NC	R01PE	7606	NAYLOR	LN
1429 980 446 900	NC	R01PE	39413	RUSBE	DR
1429 980 447 400	NC	R01PE	7608	CHENKIN	RD
1430 090 447 210	NC	R01PE	39440	BRIAN	AVE
1430 350 446 740	NC	R01PE	39347	BRIAN	AVE
1430 670 447 220	NC	R01PE	7723	CHENKIN	RD
1430 710 446 420	NC	R01PE	39311	KIMBERLY	AVE
1430 720 446 930	NC	R01PE	39411	KIMBERLY	AVE
1432 190 444 260	NC	R01PE	38919	OTIS ALLEN	RD
1432 200 443 700	NC	R01PE	38819	OTIS ALLEN	RD
1432 210 444 020	NC	R01PE	38849	OTIS ALLEN	RD
1432 340 445 940	NC	R01PE	8033	23RD	ST
1432 610 443 760	NC	R01PE	38822	WHISPERWOOD	DR
1432 950 443 180	NC	R01PE	8137	CASS	RD
1432 980 443 070	NC	R01PE	8149	CASS	RD
1433 710 445 860	NC	R01PE	8253	23RD	ST
1434 550 445 580	NC	R01PE	8455	23RD	ST
1434 670 422 330	NC	Z01PE	34808	WRIGHT	LN
1493 670 438 670	NC	TRPE	3604	OLD TRILBY	RD
1493 710 438 620	NC	TRPE	19604	OLD TRILBY	RD
1493 710 439 010	NC	TRPE	3604	OLD TRILBY	RD
1493 720 438 880	NC	TRPE	3604	OLD TRILBY	RD
1493 930 438 890	NC	TRPE	19650	OLD TRILBY	RD
1493 940 438 630	NC	TRPE	19640	OLD TRILBY	RD
1494 210 439 050	NC	TRPE	37832	CORBITT	RD
1494 240 438 960	NC	TRPE	37820	CORBITT	RD
1498 240 442 620	NC	TRPE	20445	JACKSON	ST
1498 240 442 740	NC	TRPE	20446	JACKSON	ST
1498 350 442 770	NC	TRPE	20520	JACKSON	ST
1498 600 444 410	NC	TRPE	1806	CUMMER	RD
1499 390 440 320	NC	TRPE	4041	US 301	
1499 480 442 820	NC	TRPE	0	PATTI	LN
1500 700 438 410	NC	TRPE	37728	TRILBY	RD





**Progress Energy Transfer  
BP - WREC - Phase II**

Account No.	Group		Service Address	
1425 150 280 140	BP - OW	6521	OSTEEN	RD
1425 200 280 140	BP - OW	6530	SUN COUNTRY	DR
1425 080 279 170	BP - OW	7811	OLD FIELD	RD
1425 080 279 070	BP - OW	7751	OLD FIELD	RD
1425 080 278 980	BP - OW	7741	OLD FIELD	RD
1425 070 279 750	BP - OW	7915	OLD FIELD	RD
1425 070 279 650	BP - OW	7905	OLD FIELD	RD
1425 070 279 480	BP - OW	7845	OLD FIELD	RD
1425 070 279 380	BP - OW	7835	OLD FIELD	RD
1425 070 279 270	BP - OW	7825	OLD FIELD	RD
1425 070 279 170	BP - OW	7815	OLD FIELD	RD
1425 070 279 070	BP - OW	7805	OLD FIELD	RD
1425 070 278 980	BP - OW	7745	OLD FIELD	RD
1425 030 279 950	BP - OW	6511	SUN COUNTRY	DR
1425 030 279 940	BP - OW	6505	SUN COUNTRY	DR
1425 030 279 930	BP - OW	6510	RAMBLING	RD
1425 030 279 920	BP - OW	6506	RAMBLING	RD
1425 030 278 860	BP - OW	6511	BELLE TERRE	RD
1425 030 278 850	BP - OW	6505	BELLE TERRE	RD
1424 940 279 950	BP - OW	6501	SUN COUNTRY	DR
1424 940 279 940	BP - OW	6445	SUN COUNTRY	DR
1424 940 279 930	BP - OW	6500	RAMBLING	RD
1424 940 279 920	BP - OW	6446	RAMBLING	RD
1424 940 278 860	BP - OW	6501	BELLE TERRE	RD
1424 940 278 850	BP - OW	6445	BELLE TERRE	RD
1424 920 279 530	BP - OW	7850	OLD FIELD	RD
1424 920 279 190	BP - OW	7810	OLD FIELD	RD
1424 920 279 090	BP - OW	7750	OLD FIELD	RD
1424 920 278 990	BP - OW	7740	OLD FIELD	RD
1424 910 279 750	BP - OW	7914	OLD FIELD	RD
1424 910 279 640	BP - OW	7900	OLD FIELD	RD
1424 910 279 190	BP - OW	7814	OLD FIELD	RD
1424 910 279 090	BP - OW	7804	OLD FIELD	RD
1424 910 278 990	BP - OW	7744	OLD FIELD	RD
1424 900 279 830	BP - OW	7920	OLD FIELD	RD
1424 900 279 750	BP - OW	7910	OLD FIELD	RD
1424 900 279 640	BP - OW	7904	OLD FIELD	RD
1424 900 279 190	BP - OW	7811	WAYBURY	ST
1424 900 279 090	BP - OW	7751	WAYBURY	ST
1424 900 278 990	BP - OW	7741	WAYBURY	ST
1424 890 279 190	BP - OW	7815	WAYBURY	ST
1424 890 279 090	BP - OW	7805	WAYBURY	ST
1424 890 278 990	BP - OW	7745	WAYBURY	ST
1424 850 278 860	BP - OW	6441	BELLE TERRE	RD
1424 850 278 850	BP - OW	6435	BELLE TERRE	RD
1424 840 279 950	BP - OW	6441	SUN COUNTRY	DR
1424 840 279 940	BP - OW	6435	SUN COUNTRY	DR
1424 840 279 930	BP - OW	6440	RAMBLING	RD
1424 840 279 920	BP - OW	6436	RAMBLING	RD
1424 750 278 860	BP - OW	6431	BELLE TERRE	RD
1424 750 278 850	BP - OW	6425	BELLE TERRE	RD
1424 740 279 950	BP - OW	6431	SUN COUNTRY	DR
1424 740 279 940	BP - OW	6425	SUN COUNTRY	DR

**Progress Energy Transfer  
BP - WREC - Phase II**

Account No.	Group		Service Address	
1424 740 279 930	BP - OW	6430	RAMBLING	RD
1424 740 279 920	BP - OW	6426	RAMBLING	RD
1424 740 279 190	BP - OW	7814	WAYBURY	ST
1424 740 279 090	BP - OW	7750	WAYBURY	ST
1424 740 278 990	BP - OW	7740	WAYBURY	ST
1424 730 279 190	BP - OW	7810	WAYBURY	ST
1424 730 279 090	BP - OW	7804	WAYBURY	ST
1424 730 278 990	BP - OW	7744	WAYBURY	ST
1424 720 279 190	BP - OW	7811	MIDDLEBURY	RD
1424 720 278 990	BP - OW	7741	MIDDLEBURY	RD
1424 710 279 190	BP - OW	7815	MIDDLEBURY	RD
1424 710 279 090	BP - OW	7805	MIDDLEBURY	RD
1424 710 278 990	BP - OW	7745	MIDDLEBURY	RD
1424 660 278 860	BP - OW	6421	BELLE TERRE	RD
1424 660 278 850	BP - OW	6415	BELLE TERRE	RD
1424 650 279 950	BP - OW	6421	SUN COUNTRY	DR
1424 650 279 940	BP - OW	6415	SUN COUNTRY	DR
1424 650 279 930	BP - OW	6420	RAMBLING	RD
1424 650 279 920	BP - OW	6416	RAMBLING	RD
1424 560 279 320	BP - OW	7835	LYNBROOK	DR
1424 560 279 280	BP - OW	7820	MIDDLEBURY	RD
1424 560 279 190	BP - OW	7810	MIDDLEBURY	RD
1424 560 279 090	BP - OW	7750	MIDDLEBURY	RD
1424 560 278 990	BP - OW	7740	MIDDLEBURY	RD
1424 560 278 850	BP - OW	6411	BELLE TERRE	RD
1424 550 279 320	BP - OW	7830	MIDDLEBURY	RD
1424 550 279 280	BP - OW	7824	MIDDLEBURY	RD
1424 550 279 190	BP - OW	7814	MIDDLEBURY	RD
1424 550 279 090	BP - OW	7804	MIDDLEBURY	RD
1424 550 278 990	BP - OW	7744	MIDDLEBURY	RD
1424 540 279 950	BP - OW	6411	SUN COUNTRY	DR
1424 540 279 930	BP - OW	7941	COLD SPRINGS	LN
1424 540 279 320	BP - OW	7825	LYNBROOK	DR
1424 540 279 280	BP - OW	7821	LYNBROOK	DR
1424 540 279 190	BP - OW	7811	LYNBROOK	DR
1424 540 279 090	BP - OW	7751	LYNBROOK	DR
1424 540 278 990	BP - OW	7741	LYNBROOK	DR
1424 530 279 320	BP - OW	7831	LYNBROOK	DR
1424 530 279 190	BP - OW	7815	LYNBROOK	DR
1424 530 279 090	BP - OW	7805	LYNBROOK	DR
1424 530 278 990	BP - OW	7745	LYNBROOK	DR
1424 460 279 820	BP - OW	6346	RAMBLING	RD
1424 450 279 980	BP - OW	7944	COLD SPRINGS	LN
1424 450 279 910	BP - OW	7940	COLD SPRINGS	LN
1424 450 279 820	BP - OW	6404	RAMBLING	RD
1424 440 279 980	BP - OW	7950	COLD SPRINGS	LN
1424 440 279 910	BP - OW	7934	COLD SPRINGS	LN
1424 430 279 980	BP - OW	6341	SUN COUNTRY	DR
1424 430 279 820	BP - OW	6340	RAMBLING	RD
1424 400 279 370	BP - OW	7834	LYNBROOK	DR
1424 390 279 370	BP - OW	7830	LYNBROOK	DR
1424 380 279 180	BP - OW	7810	LYNBROOK	DR
1424 380 279 080	BP - OW	7750	LYNBROOK	DR

**Progress Energy Transfer  
BP - WREC - Phase II**

Account No.	Group		Service Address	
1424 380 278 990	BP - OW	7740	LYNBROOK	DR
1424 370 279 760	BP - OW	7915	ORANGEWOOD LAKES	RD
1424 370 279 270	BP - OW	7820	LYNBROOK	DR
1424 370 279 180	BP - OW	7814	LYNBROOK	DR
1424 370 279 080	BP - OW	7804	LYNBROOK	DR
1424 370 278 990	BP - OW	7744	LYNBROOK	DR
1424 360 279 760	BP - OW	7921	ORANGEWOOD LAKES	RD
1424 360 279 270	BP - OW	7824	LYNBROOK	DR
1424 360 279 180	BP - OW	7815	ORANGEWOOD LAKES	RD
1424 360 279 080	BP - OW	7751	ORANGEWOOD LAKES	RD
1424 360 278 990	BP - OW	7741	ORANGEWOOD LAKES	RD
1424 350 279 640	BP - OW	6339	RAMBLING	RD
1424 350 279 630	BP - OW	6335	RAMBLING	RD
1424 350 279 620	BP - OW	7855	ORANGEWOOD LAKES	RD
1424 350 279 610	BP - OW	7905	ORANGEWOOD LAKES	RD
1424 350 279 180	BP - OW	7811	ORANGEWOOD LAKES	RD
1424 350 279 080	BP - OW	7805	ORANGEWOOD LAKES	RD
1424 350 278 990	BP - OW	7745	ORANGEWOOD LAKES	RD
1424 340 279 270	BP - OW	7821	ORANGEWOOD LAKES	RD
1424 330 279 990	BP - OW	6335	SUN COUNTRY	DR
1424 330 279 980	BP - OW	7935	ORANGEWOOD LAKES	RD
1424 210 279 230	BP - OW	7820	ORANGEWOOD LAKES	RD
1424 200 279 160	BP - OW	7810	ORANGEWOOD LAKES	RD
1424 200 279 070	BP - OW	7804	ORANGEWOOD	LKS
1424 190 279 930	BP - OW	7934	ORANGEWOOD LAKES	RD
1424 190 279 830	BP - OW	7924	ORANGEWOOD LAKES	RD
1424 190 279 730	BP - OW	7914	ORANGEWOOD	LKS
1424 190 279 640	BP - OW	7904	ORANGEWOOD LAKES	RD
1424 190 279 540	BP - OW	7850	ORANGEWOOD LAKES	RD
1424 190 279 430	BP - OW	7840	ORANGEWOOD LAKES	RD
1424 190 279 330	BP - OW	7830	ORANGEWOOD LAKES	RD
1424 190 279 230	BP - OW	7821	SUN RUNNER	DR
1424 190 279 160	BP - OW	7814	ORANGEWOOD LAKES	RD
1424 180 279 930	BP - OW	7940	ORANGEWOOD LAKES	RD
1424 180 279 830	BP - OW	7930	ORANGEWOOD LAKES	RD
1424 180 279 730	BP - OW	7920	ORANGEWOOD LAKES	RD
1424 180 279 640	BP - OW	7910	ORANGEWOOD LAKES	RD
1424 180 279 540	BP - OW	7854	ORANGEWOOD LAKES	RD
1424 180 279 430	BP - OW	7844	ORANGEWOOD LAKES	RD
1424 180 279 330	BP - OW	7834	ORANGEWOOD LAKES	RD
1424 180 279 230	BP - OW	7825	SUN RUNNER	DR
1424 180 279 070	BP - OW	7542	US 19	
1424 170 279 930	BP - OW	7935	SUN RUNNER	DR
1424 170 279 830	BP - OW	7925	SUN RUNNER	DR
1424 170 279 730	BP - OW	7915	SUN RUNNER	DR
1424 170 279 640	BP - OW	7905	SUN RUNNER	DR
1424 170 279 540	BP - OW	7851	SUN RUNNER	DR
1424 170 279 430	BP - OW	7841	SUN RUNNER	DR
1424 170 279 330	BP - OW	7831	SUN RUNNER	DR
1424 170 279 160	BP - OW	7815	SUN RUNNER	DR
1424 170 279 070	BP - OW	7805	SUN RUNNER	DR
1424 160 279 930	BP - OW	7941	SUN RUNNER	DR
1424 160 279 830	BP - OW	7931	SUN RUNNER	DR

**Progress Energy Transfer  
BP - WREC - Phase II**

Account No.	Group		Service Address	
1424 160 279 730	BP - OW	7921	SUN RUNNER	DR
1424 160 279 640	BP - OW	7911	SUN RUNNER	DR
1424 160 279 540	BP - OW	7855	SUN RUNNER	DR
1424 160 279 430	BP - OW	7845	SUN RUNNER	DR
1424 160 279 330	BP - OW	7835	SUN RUNNER	DR
1424 070 279 180	BP - OW	7542	US 19	
1424 020 279 990	BP - OW	7934	SUN RUNNER	DR
1424 020 279 890	BP - OW	7924	SUN RUNNER	DR
1424 020 279 790	BP - OW	7914	SUN RUNNER	DR
1424 020 279 690	BP - OW	7904	SUN RUNNER	DR
1424 020 279 590	BP - OW	7850	SUN RUNNER	DR
1424 020 279 490	BP - OW	7840	SUN RUNNER	DR
1424 020 279 390	BP - OW	7830	SUN RUNNER	DR
1424 020 279 310	BP - OW	7820	SUN RUNNER	DR
1424 010 279 990	BP - OW	7940	SUN RUNNER	DR
1424 010 279 890	BP - OW	7930	SUN RUNNER	DR
1424 010 279 790	BP - OW	7920	SUN RUNNER	DR
1424 010 279 690	BP - OW	7910	SUN RUNNER	DR
1424 010 279 590	BP - OW	7854	SUN RUNNER	DR
1424 010 279 490	BP - OW	7844	SUN RUNNER	DR
1424 010 279 390	BP - OW	7834	SUN RUNNER	DR
1424 010 279 310	BP - OW	7824	SUN RUNNER	DR
1424 010 279 210	BP - OW	7820	SUN RUNNER	DR
1425 190 280 140	BP - OW	6526	SUN COUNTRY	DR
1425 100 280 140	BP - OW	6520	SUN COUNTRY	DR
1425 090 280 140	BP - OW	6516	SUN COUNTRY	DR
1425 010 280 140	BP - OW	6510	SUN COUNTRY	DR
1424 990 280 140	BP - OW	6506	SUN COUNTRY	DR
1424 900 280 140	BP - OW	6500	SUN COUNTRY	DR
1424 890 280 140	BP - OW	6446	SUN COUNTRY	DR
1424 800 280 140	BP - OW	6440	SUN COUNTRY	DR
1424 790 280 140	BP - OW	6436	SUN COUNTRY	DR
1424 710 280 140	BP - OW	6430	SUN COUNTRY	DR
1424 700 280 140	BP - OW	6426	SUN COUNTRY	DR
1424 600 280 140	BP - OW	6420	SUN COUNTRY	DR
1424 590 280 140	BP - OW	6416	SUN COUNTRY	DR
1424 500 280 140	BP - OW	6410	SUN COUNTRY	DR
1424 490 280 140	BP - OW	6406	SUN COUNTRY	DR
1424 400 280 140	BP - OW	6400	SUN COUNTRY	DR
1424 390 280 140	BP - OW	6340	SUN COUNTRY	DR
1424 300 280 140	BP - OW	6336	SUN COUNTRY	DR
1424 290 280 140	BP - OW	6330	SUN COUNTRY	DR
1424 200 280 140	BP - OW	6326	SUN COUNTRY	DR
1424 190 280 140	BP - OW	6320	SUN COUNTRY	DR
1424 120 280 140	BP - OW	6316	SUN COUNTRY	DR
1424 110 280 140	BP - OW	6310	SUN COUNTRY	DR
1424 020 280 090	BP - OW	7944	SUN RUNNER	DR
1424 010 280 090	BP - OW	7950	SUN RUNNER	DR
1425 260 279 490	BP - OW	7841	GREENLAWN	DR
1425 260 279 390	BP - OW	7831	GREENLAWN	DR
1425 260 279 290	BP - OW	7825	GREENLAWN	DR
1425 260 279 190	BP - OW	7811	GREENLAWN	DR
1425 260 279 090	BP - OW	7751	GREENLAWN	DR

**Progress Energy Transfer  
BP - WREC - Phase II**

Account No.	Group		Service Address	
1425 260 279 000	BP - OW	7741	GREENLAWN	DR
1425 250 279 490	BP - OW	7845	GREENLAWN	DR
1425 250 279 390	BP - OW	7835	GREENLAWN	DR
1425 250 279 290	BP - OW	7821	GREENLAWN	DR
1425 250 279 190	BP - OW	7815	GREENLAWN	DR
1425 250 279 090	BP - OW	7805	GREENLAWN	DR
1425 250 279 000	BP - OW	7745	GREENLAWN	DR
1425 230 279 690	BP - OW	7542	US 19	
1425 230 279 680	BP - OW	7542	US 19	
1425 230 278 860	BP - OW	6531	BELLE TERRE	RD
1425 230 278 850	BP - OW	6525	BELLE TERRE	RD
1425 220 279 950	BP - OW	6531	SUN COUNTRY	DR
1425 220 279 940	BP - OW	6525	SUN COUNTRY	DR
1425 220 279 930	BP - OW	6530	RAMBLING	RD
1425 220 279 920	BP - OW	6526	RAMBLING	RD
1425 130 279 950	BP - OW	6521	SUN COUNTRY	DR
1425 130 279 940	BP - OW	6515	SUN COUNTRY	DR
1425 130 279 930	BP - OW	6520	RAMBLING	RD
1425 130 279 920	BP - OW	6516	RAMBLING	RD
1425 130 278 860	BP - OW	6521	BELLE TERRE	RD
1425 130 278 850	BP - OW	6515	BELLE TERRE	RD
1425 100 279 750	BP - OW	7910	GREENLAWN	DR
1425 100 279 650	BP - OW	7900	GREENLAWN	DR
1425 100 279 480	BP - OW	7840	GREENLAWN	DR
1425 100 279 380	BP - OW	7830	GREENLAWN	DR
1425 100 279 270	BP - OW	7820	GREENLAWN	DR
1425 100 279 170	BP - OW	7810	GREENLAWN	DR
1425 100 279 070	BP - OW	7750	GREENLAWN	DR
1425 100 278 980	BP - OW	7740	GREENLAWN	DR
1425 090 279 830	BP - OW	7920	GREENLAWN	DR
1425 090 279 820	BP - OW	7921	OLD FIELD	RD
1425 090 279 750	BP - OW	7914	GREENLAWN	DR
1425 090 279 650	BP - OW	7904	GREENLAWN	DR
1425 090 279 480	BP - OW	7844	GREENLAWN	DR
1425 090 279 380	BP - OW	7834	GREENLAWN	DR
1425 090 279 270	BP - OW	7824	GREENLAWN	DR
1425 090 279 170	BP - OW	7814	GREENLAWN	DR
1425 090 279 070	BP - OW	7804	GREENLAWN	DR
1425 090 278 980	BP - OW	7744	GREENLAWN	DR
1425 080 279 750	BP - OW	7911	OLD FIELD	RD
1425 080 279 480	BP - OW	7841	OLD FIELD	RD
1425 080 279 380	BP - OW	7831	OLD FIELD	RD
1425 080 279 270	BP - OW	7821	OLD FIELD	RD
1416 110 273 670	BP - SS	4748	VOORHEES	RD
1416 720 273 670	BP - SS	6736	LAMB	LN
1417 030 274 530	BP - SS	4917	CAPRON	ST
1416 990 273 720	BP - SS	4916	VOORHEES	RD
1416 990 273 640	BP - SS	4916	VOORHEES	RD
1416 930 273 740	BP - SS	4916	VOORHEES	RD
1416 970 273 720	BP - SS	4916	VOORHEES	RD
1416 970 273 660	BP - SS	4916	VOORHEES	RD
1416 970 273 640	BP - SS	4916	VOORHEES	RD
1416 950 273 720	BP - SS	4916	VOORHEES	RD

**Progress Energy Transfer  
BP - WREC - Phase II**

Account No.	Group		Service Address	
1416 950 273 660	BP - SS	4916	VOORHEES	RD
1416 950 273 640	BP - SS	4916	VOORHEES	RD
1416 930 273 720	BP - SS	4916	VOORHEES	RD
1416 930 273 660	BP - SS	4916	VOORHEES	RD
1416 910 273 740	BP - SS	4916	VOORHEES	RD
1416 910 273 720	BP - SS	4916	VOORHEES	RD
1416 910 273 660	BP - SS	4916	VOORHEES	RD
1416 910 273 640	BP - SS	4916	VOORHEES	RD
1416 890 274 700	BP - SS	4852	CAPRON	ST
1416 870 274 550	BP - SS	4851	CAPRON	ST
1416 850 274 490	BP - SS	6908	PORTER	RD
1416 840 273 710	BP - SS	4848	VOORHEES	RD
1416 830 274 720	BP - SS	4842	CAPRON	ST
1416 820 273 970	BP - SS	6830	PORTER	RD
1416 820 273 840	BP - SS	6812	PORTER	RD
1416 790 274 330	BP - SS	6848	PORTER	RD
1416 780 274 530	BP - SS	4845	CAPRON	ST
1416 730 274 580	BP - SS	4829	CAPRON	ST
1416 720 273 820	BP - SS	6750	LAMB	LN
1416 710 273 960	BP - SS	6800	LAMB	LN
1416 650 274 740	BP - SS	4830	CAPRON	ST
1416 590 273 670	BP - SS	4832	VOORHEES	RD
1416 560 274 840	BP - SS	4820	CAPRON	ST
1416 530 274 530	BP - SS	4821	CAPRON	ST
1416 530 273 640	BP - SS	4822	VOORHEES	RD
1416 440 274 760	BP - SS	4804	CAPRON	ST
1416 410 274 530	BP - SS	4803	CAPRON	ST
1416 330 273 660	BP - SS	4748	VOORHEES	RD
1416 280 274 350	BP - SS	4717	CAPRON	ST
1416 270 274 750	BP - SS	4744	CAPRON	ST
1416 170 274 730	BP - SS	4932	CAPRON	ST
1413 240 272 260	BP - SS	4204	THYS	RD
1412 280 270 940	BP - SS	6245	SR 54	
1412 230 271 960	BP - SS		SR 54	
1412 210 271 680	BP - SS		SR 54	
1412 160 271 440	BP - SS	6331	SR 54	
1412 300 271 460	BP - SS	6331	SR 54	
1412 410 271 460	BP - SS	6327	SR 54	
1412 400 271 460	BP - SS	6325	SR 54	
1412 360 271 460	BP - SS	6329	SR 54	
1412 310 271 460	BP - SS	6333	SR 54	
1412 390 271 970	BP - SS	4035	THYS	RD
1412 820 271 600	BP - SS	4117	BOULDER	DR
1412 310 272 930	BP - SS	6615	SR 54	
1414 090 271 480	BP - SS	6333	BUTTE	AVE
1414 090 271 090	BP - SS	6247	BUTTE	AVE
1414 080 271 540	BP - SS	6339	BUTTE	AVE
1414 080 271 390	BP - SS	6327	BUTTE	AVE
1414 080 271 150	BP - SS	6251	BUTTE	AVE
1414 080 270 950	BP - SS	4341	LAS VEGAS	DR
1414 070 271 870	BP - SS	6419	BUTTE	AVE
1414 070 271 800	BP - SS	6413	BUTTE	AVE
1414 070 271 590	BP - SS	6343	BUTTE	AVE

**Progress Energy Transfer  
BP - WREC - Phase II**

Account No.	Group		Service Address	
1414 070 271 340	BP - SS	6321	BUTTE	AVE
1414 070 271 280	BP - SS	6315	BUTTE	AVE
1414 070 271 230	BP - SS	6309	BUTTE	AVE
1414 070 271 190	BP - SS	6303	BUTTE	AVE
1414 060 272 160	BP - SS	6449	BUTTE	AVE
1414 060 272 090	BP - SS	6443	BUTTE	AVE
1414 060 272 040	BP - SS	6437	BUTTE	AVE
1414 060 271 990	BP - SS	6431	BUTTE	AVE
1414 060 271 920	BP - SS	6425	BUTTE	AVE
1414 060 271 720	BP - SS	6407	BUTTE	AVE
1414 060 271 680	BP - SS	6403	BUTTE	AVE
1414 060 271 640	BP - SS	6349	BUTTE	AVE
1414 030 270 950	BP - SS	4335	LAS VEGAS	DR
1413 990 270 950	BP - SS	4329	LAS VEGAS	DR
1413 960 271 520	BP - SS	6336	BUTTE	AVE
1413 950 271 670	BP - SS	6400	BUTTE	AVE
1413 950 270 950	BP - SS	4323	LAS VEGAS	DR
1413 940 272 160	BP - SS	6448	BUTTE	AVE
1413 940 272 100	BP - SS	6442	BUTTE	AVE
1413 940 272 050	BP - SS	6436	BUTTE	AVE
1413 940 271 990	BP - SS	6430	BUTTE	AVE
1413 940 271 920	BP - SS	6424	BUTTE	AVE
1413 940 271 880	BP - SS	6418	BUTTE	AVE
1413 940 271 820	BP - SS	6412	BUTTE	AVE
1413 940 271 730	BP - SS	6406	BUTTE	AVE
1413 940 271 620	BP - SS	6348	BUTTE	AVE
1413 940 271 590	BP - SS	6342	BUTTE	AVE
1413 940 271 390	BP - SS	4325	CARDOON	DR
1413 940 271 300	BP - SS	4324	MESA	DR
1413 940 271 160	BP - SS	4325	MESA	DR
1413 940 271 070	BP - SS	4324	LAS VEGAS	DR
1413 900 271 390	BP - SS	4319	CARDOON	DR
1413 900 271 300	BP - SS	4318	MESA	DR
1413 890 271 160	BP - SS	4319	MESA	DR
1413 890 271 070	BP - SS	4318	LAS VEGAS	DR
1413 860 272 150	BP - SS	6449	RENO	AVE
1413 860 271 980	BP - SS	6431	RENO	AVE
1413 860 271 910	BP - SS	6425	RENO	AVE
1413 860 271 760	BP - SS	6407	RENO	AVE
1413 860 270 950	BP - SS	4317	LAS VEGAS	DR
1413 850 272 090	BP - SS	6443	RENO	AVE
1413 850 272 050	BP - SS	6437	RENO	AVE
1413 850 271 860	BP - SS	6419	RENO	AVE
1413 850 271 820	BP - SS	6413	RENO	AVE
1413 850 271 670	BP - SS	6403	RENO	AVE
1413 850 271 620	BP - SS	6349	RENO	AVE
1413 850 271 580	BP - SS	6343	RENO	AVE
1413 850 271 530	BP - SS	6339	RENO	AVE
1413 820 271 300	BP - SS	4312	MESA	DR
1413 820 271 080	BP - SS	4312	LAS VEGAS	DR
1413 820 270 950	BP - SS	4311	LAS VEGAS	DR
1413 810 271 160	BP - SS	4313	MESA	DR
1413 770 270 950	BP - SS	4307	LAS VEGAS	DR

**Progress Energy Transfer  
BP - WREC - Phase II**

Account No.	Group		Service Address	
1413 760 271 300	BP - SS	4304	MESA	DR
1413 760 271 160	BP - SS	4307	MESA	DR
1413 760 271 070	BP - SS	4306	LAS VEGAS	DR
1413 750 271 390	BP - SS	4307	CARDOON	DR
1413 740 272 150	BP - SS	6448	RENO	AVE
1413 740 272 090	BP - SS	6442	RENO	AVE
1413 740 272 030	BP - SS	6436	RENO	AVE
1413 740 271 990	BP - SS	6430	RENO	AVE
1413 740 271 910	BP - SS	6424	RENO	AVE
1413 740 271 860	BP - SS	6418	RENO	AVE
1413 740 271 750	BP - SS	6406	RENO	AVE
1413 740 271 690	BP - SS	6400	RENO	AVE
1413 740 271 620	BP - SS	6348	RENO	AVE
1413 740 271 580	BP - SS	6342	RENO	AVE
1413 740 271 530	BP - SS	6336	RENO	AVE
1413 730 271 300	BP - SS	4300	MESA	DR
1413 730 270 950	BP - SS	4301	LAS VEGAS	DR
1413 720 271 080	BP - SS	4300	LAS VEGAS	DR
1413 710 271 390	BP - SS	4301	CARDOON	DR
1413 710 271 160	BP - SS	4301	MESA	DR
1413 670 271 390	BP - SS	4249	CARDOON	DR
1413 670 271 300	BP - SS	4248	MESA	DR
1413 670 271 160	BP - SS	4249	MESA	DR
1413 670 271 070	BP - SS	4250	LAS VEGAS	DR
1413 650 272 090	BP - SS	6443	PUEBLO	AVE
1413 650 271 680	BP - SS	6403	PUEBLO	AVE
1413 650 271 630	BP - SS	6349	PUEBLO	AVE
1413 650 271 570	BP - SS	6343	PUEBLO	AVE
1413 650 271 530	BP - SS	6339	PUEBLO	AVE
1413 650 270 950	BP - SS	4251	LAS VEGAS	DR
1413 640 272 150	BP - SS	6449	PUEBLO	AVE
1413 640 272 050	BP - SS	6437	PUEBLO	AVE
1413 640 272 000	BP - SS	6431	PUEBLO	AVE
1413 640 271 910	BP - SS	6425	PUEBLO	AVE
1413 640 271 850	BP - SS	6419	PUEBLO	AVE
1413 640 271 820	BP - SS	6413	PUEBLO	AVE
1413 600 270 950	BP - SS	4245	LAS VEGAS	DR
1413 590 271 390	BP - SS	4245	CARDOON	DR
1413 590 271 300	BP - SS	4244	MESA	DR
1413 590 271 080	BP - SS	4244	LAS VEGAS	DR
1413 550 271 070	BP - SS	4238	LAS VEGAS	DR
1413 540 271 380	BP - SS	4239	CARDOON	DR
1413 540 271 300	BP - SS	4238	MESA	DR
1413 540 271 160	BP - SS	4239	MESA	DR
1413 540 270 950	BP - SS	4239	LAS VEGAS	DR
1413 530 272 050	BP - SS	6436	PUEBLO	AVE
1413 530 271 970	BP - SS	6430	PUEBLO	AVE
1413 530 271 910	BP - SS	6424	PUEBLO	AVE
1413 530 271 870	BP - SS	6418	PUEBLO	AVE
1413 530 271 810	BP - SS	6412	PUEBLO	AVE
1413 530 271 760	BP - SS	6406	PUEBLO	AVE
1413 530 271 670	BP - SS	6400	PUEBLO	AVE
1413 530 271 600	BP - SS	6348	PUEBLO	AVE



**Progress Energy Transfer  
BP - WREC - Phase II**

Account No.	Group		Service Address	
1413 530 271 570	BP - SS	6336	PUEBLO	AVE
1413 310 271 160	BP - SS	4215	MESA	DR
1413 310 271 070	BP - SS	4214	LAS VEGAS	DR
1412 830 270 950	BP - SS	4121	LAS VEGAS	DR
1412 820 271 930	BP - SS	4116	PECOS	DR
1412 820 271 510	BP - SS	4116	CARDOON	DR
1412 820 271 280	BP - SS	4118	MESA	DR
1412 810 271 820	BP - SS	4117	PECOS	DR
1412 800 272 900	BP - SS	4160	PINE HAVEN	RD
1412 800 271 720	BP - SS	4116	BOULDER	DR
1412 790 272 730	BP - SS	4114	PINE HAVEN	RD
1412 790 271 510	BP - SS	4112	CARDOON	DR
1412 790 271 170	BP - SS	4113	MESA	DR
1412 790 271 070	BP - SS	4112	LAS VEGAS	DR
1412 780 271 380	BP - SS	4113	CARDOON	DR
1412 780 271 280	BP - SS	4112	MESA	DR
1412 780 270 950	BP - SS	4115	LAS VEGAS	DR
1412 760 271 930	BP - SS	4112	PECOS	DR
1412 760 271 820	BP - SS	4113	PECOS	DR
1412 760 271 720	BP - SS	4112	BOULDER	DR
1412 730 271 380	BP - SS	4109	CARDOON	DR
1412 720 271 820	BP - SS	4107	PECOS	DR
1412 720 271 720	BP - SS	4106	BOULDER	DR
1412 720 271 600	BP - SS	4107	BOULDER	DR
1412 720 271 280	BP - SS	4108	MESA	DR
1412 720 271 170	BP - SS	4109	MESA	DR
1412 720 271 070	BP - SS	4108	LAS VEGAS	DR
1412 700 271 930	BP - SS	4106	PECOS	DR
1412 680 270 950	BP - SS	4103	LAS VEGAS	DR
1412 670 271 600	BP - SS	4101	BOULDER	DR
1412 670 271 380	BP - SS	4103	CARDOON	DR
1412 670 271 280	BP - SS	4102	MESA	DR
1412 670 271 170	BP - SS	4103	MESA	DR
1412 670 271 070	BP - SS	4102	LAS VEGAS	DR
1412 660 271 930	BP - SS	4100	PECOS	DR
1412 660 271 820	BP - SS	4101	PECOS	DR
1412 660 271 720	BP - SS	4100	BOULDER	DR
1412 660 271 510	BP - SS	4100	CARDOON	DR
1412 630 271 380	BP - SS	4049	CARDOON	DR
1412 620 271 600	BP - SS	4049	BOULDER	DR
1412 620 271 170	BP - SS	4049	MESA	DR
1412 620 271 070	BP - SS	4046	LAS VEGAS	DR
1412 610 271 820	BP - SS	4049	PECOS	DR
1412 610 271 720	BP - SS	4048	BOULDER	DR
1412 610 271 510	BP - SS	4048	CARDOON	DR
1412 610 270 950	BP - SS	4047	LAS VEGAS	DR
1412 600 271 930	BP - SS	4048	PECOS	DR
1412 580 271 380	BP - SS	4043	CARDOON	DR
1412 580 271 290	BP - SS	4042	MESA	DR
1412 580 271 170	BP - SS	4043	MESA	DR
1412 570 271 920	BP - SS	4042	PECOS	DR
1412 570 271 720	BP - SS	4042	BOULDER	DR
1412 570 271 070	BP - SS	4040	LAS VEGAS	DR

**Progress Energy Transfer  
BP - WREC - Phase II**

Account No.	Group		Service Address	
1412 560 271 810	BP - SS	4043	PECOS	DR
1412 560 271 600	BP - SS	4043	BOULDER	DR
1412 560 271 510	BP - SS	4042	CARDOON	DR
1412 560 270 950	BP - SS	4041	LAS VEGAS	DR
1412 520 270 950	BP - SS	4037	LAS VEGAS	DR
1412 500 272 710	BP - SS	4042	PINE HAVEN	RD
1412 400 271 130	BP - SS	6301	SR 54	
1412 390 270 980	BP - SS	4312	56TH	ST
1412 310 272 910	BP - SS	6613	SR 54	
1412 310 272 900	BP - SS	6609	SR 54	
1412 310 272 880	BP - SS	6609	SR 54	
1412 290 272 930	BP - SS	6623	SR 54	
1412 290 272 910	BP - SS	6621	SR 54	
1412 290 272 890	BP - SS	6619	SR 54	
1412 290 272 880	BP - SS	6617	SR 54	
1412 270 272 930	BP - SS	6631	SR 54	
1412 270 272 910	BP - SS	6629	SR 54	
1412 270 272 890	BP - SS	6627	CR 54	
1412 270 272 880	BP - SS	6625	SR 54	
1412 210 272 710	BP - SS	6601	SR 54	
1412 190 271 440	BP - SS	CORNER	SR 54/VIRGINIA CTY	DR
1412 181 271 520	BP - SS		VIRGINIA CITY	
1412 110 272 020	BP - SS	6445	SR 54	
1413 300 271 930	BP - SS	4214	PECOS	DR
1413 270 271 810	BP - SS	4209	PECOS	DR
1413 270 271 600	BP - SS	4209	BOULDER	DR
1413 270 271 160	BP - SS	4209	MESA	DR
1413 270 271 070	BP - SS	3302	LAS VEGAS	DR
1413 260 271 930	BP - SS	4208	PECOS	DR
1413 260 271 720	BP - SS	4208	BOULDER	DR
1413 260 271 520	BP - SS	4208	CARDOON	DR
1413 260 271 380	BP - SS	4209	CARDOON	DR
1413 260 271 280	BP - SS	4208	MESA	DR
1413 230 270 950	BP - SS	4205	LAS VEGAS	DR
1413 220 271 820	BP - SS	4203	PECOS	DR
1418 260 438 470	BP - SS	17160	JENNIFER	LN
1413 220 271 600	BP - SS	4203	BOULDER	DR
1413 210 271 520	BP - SS	4202	CARDOON	DR
1413 210 271 380	BP - SS	4203	CARDOON	DR
1413 210 271 280	BP - SS	4202	MESA	DR
1413 210 271 160	BP - SS	4203	MESA	DR
1413 210 271 070	BP - SS	4202	LAS VEGAS	DR
1413 200 271 930	BP - SS	4202	PECOS	DR
1413 170 271 600	BP - SS	4153	BOULDER	DR
1413 170 271 520	BP - SS	4152	CARDOON	DR
1413 160 271 930	BP - SS	4150	PECOS	DR
1413 160 271 720	BP - SS	4152	BOULDER	DR
1413 160 270 950	BP - SS	4153	LAS VEGAS	DR
1413 150 272 100	BP - SS		THYS	RD
1413 150 271 820	BP - SS	4153	PECOS	DR
1413 150 271 380	BP - SS	4151	CARDOON	DR
1413 140 271 280	BP - SS	4150	MESA	DR
1413 130 271 160	BP - SS	3307	MESA	DR

**Progress Energy Transfer  
BP - WREC - Phase II**

Account No.	Group		Service Address	
1413 130 271 070	BP - SS	4150	LAS VEGAS	DR
1413 130 270 950	BP - SS	4149	LAS VEGAS	DR
1413 120 271 720	BP - SS	4148	BOULDER	DR
1413 120 271 520	BP - SS	4146	CARDOON	DR
1413 110 271 820	BP - SS	4147	PECOS	DR
1413 100 271 930	BP - SS	4142	PECOS	DR
1413 090 271 380	BP - SS	4147	CARDOON	DR
1413 090 271 280	BP - SS	4146	MESA	DR
1413 090 271 160	BP - SS	4147	MESA	DR
1413 090 271 070	BP - SS	4146	LAS VEGAS	DR
1413 080 271 600	BP - SS	4143	BOULDER	DR
1413 070 271 720	BP - SS	4142	BOULDER	DR
1413 070 271 520	BP - SS	4142	CARDOON	DR
1413 060 271 930	BP - SS	4138	PECOS	DR
1413 060 271 820	BP - SS	4141	PECOS	DR
1413 050 271 280	BP - SS	4140	MESA	DR
1413 050 271 170	BP - SS	4141	MESA	DR
1413 050 271 070	BP - SS	4140	LAS VEGAS	DR
1413 040 271 380	BP - SS	4141	CARDOON	DR
1413 040 270 950	BP - SS	4143	LAS VEGAS	DR
1413 030 273 060	BP - SS	4163	PINE HAVEN	RD
1413 030 272 830	BP - SS	4145	PINE HAVEN	RD
1413 030 272 740	BP - SS	4137	PINE HAVEN	RD
1413 030 271 720	BP - SS	4138	BOULDER	DR
1413 030 271 600	BP - SS	4137	BOULDER	DR
1413 020 271 520	BP - SS	4138	CARDOON	DR
1413 010 271 820	BP - SS	4135	PECOS	DR
1413 010 270 950	BP - SS	4137	LAS VEGAS	DR
1413 000 271 920	BP - SS	4132	PECOS	DR
1413 000 271 280	BP - SS	3312	MESA	DR
1413 000 271 160	BP - SS	4135	MESA	DR
1413 000 271 070	BP - SS	4134	LAS VEGAS	DR
1412 990 271 380	BP - SS	4135	CARDOON	DR
1412 970 271 720	BP - SS	4132	BOULDER	DR
1412 970 271 600	BP - SS	4133	BOULDER	DR
1412 970 271 510	BP - SS	4132	CARDOON	DR
1412 960 271 820	BP - SS	4127	PECOS	DR
1412 950 271 280	BP - SS	4128	MESA	DR
1412 940 271 380	BP - SS	4129	CARDOON	DR
1412 940 271 070	BP - SS	4130	LAS VEGAS	DR
1412 940 270 950	BP - SS	4131	LAS VEGAS	DR
1412 930 271 170	BP - SS	4131	MESA	DR
1412 920 271 600	BP - SS	4127	BOULDER	DR
1412 920 271 510	BP - SS	4126	CARDOON	DR
1412 910 271 720	BP - SS	4126	BOULDER	DR
1412 900 271 930	BP - SS	4126	PECOS	DR
1412 900 270 950	BP - SS	4127	LAS VEGAS	DR
1412 890 271 810	BP - SS	4121	PECOS	DR
1412 890 271 280	BP - SS	4122	MESA	DR
1412 880 271 380	BP - SS	4123	CARDOON	DR
1412 880 271 170	BP - SS	4125	MESA	DR
1412 880 271 070	BP - SS	4124	LAS VEGAS	DR
1412 870 272 850	BP - SS	4150	PINE HAVEN	RD

**Progress Energy Transfer  
BP - WREC - Phase II**

Account No.	Group		Service Address	
1412 870 271 930	BP - SS	4122	PECOS	DR
1412 860 271 720	BP - SS	4122	BOULDER	DR
1412 860 271 510	BP - SS	4122	CARDOON	DR
1412 850 272 890	BP - SS	4160	PINE HAVEN	RD
1412 840 271 170	BP - SS	4119	MESA	DR
1412 840 271 070	BP - SS	4118	LAS VEGAS	DR
1412 830 271 380	BP - SS	4119	CARDOON	DR
1413 530 271 520	BP - SS	6342	PUEBLO	AVE
1413 520 272 150	BP - SS	6448	PUEBLO	AVE
1413 510 271 160	BP - SS	4233	MESA	DR
1413 510 270 950	BP - SS	4233	LAS VEGAS	DR
1413 500 271 380	BP - SS	4233	CARDOON	DR
1413 500 271 300	BP - SS	4232	MESA	DR
1413 500 271 070	BP - SS	4232	LAS VEGAS	DR
1413 460 270 950	BP - SS	4229	LAS VEGAS	DR
1413 450 271 380	BP - SS	4225	CARDOON	DR
1413 450 271 290	BP - SS	4224	MESA	DR
1413 450 271 160	BP - SS	4227	MESA	DR
1413 440 271 950	BP - SS	6427	SUTTERS MILL	RD
1413 440 271 700	BP - SS	6403	SUTTERS MILL	RD
1413 430 272 140	BP - SS	6449	SUTTERS MILL	RD
1413 430 272 090	BP - SS	6441	SUTTERS MILL	RD
1413 430 272 020	BP - SS	6435	SUTTERS MILL	RD
1413 430 271 850	BP - SS	6417	SUTTERS MILL	RD
1413 430 271 800	BP - SS	6413	SUTTERS MILL	RD
1413 430 271 650	BP - SS	6351	SUTTERS MILL	RD
1413 430 271 620	BP - SS	6347	SUTTERS MILL	RD
1413 420 271 540	BP - SS	6341	SUTTERS MILL	RD
1413 420 271 520	BP - SS	6337	SUTTERS MILL	RD
1413 420 271 070	BP - SS	4224	LAS VEGAS	DR
1413 330 270 950	BP - SS	4217	LAS VEGAS	DR
1413 320 271 810	BP - SS	4215	PECOS	DR
1413 320 271 720	BP - SS	4214	BOULDER	DR
1413 320 271 600	BP - SS	4215	BOULDER	DR
1413 320 271 520	BP - SS	4214	CARDOON	DR
1413 310 271 380	BP - SS	4215	CARDOON	DR
1413 310 271 280	BP - SS	4214	MESA	DR
1407 480 273 000	BP - SS	3114	TORI	CT
1407 960 273 440	BP - SS	3215	OHARA	DR
1407 570 272 840	BP - SS	3123	TORI	CT
1407 850 272 760	BP - SS	3015	OHARA	DR
1407 780 272 750	BP - SS	3019	OHARA	DR
1407 480 272 730	BP - SS	3109	OHARA	DR
1407 550 272 730	BP - SS	3037	OHARA	DR
1407 700 272 740	BP - SS	3023	OHARA	DR
1407 800 272 480	BP - SS	3016	OHARA	DR
1407 260 272 710	BP - SS	3108	OHARA	DR
1407 470 272 530	BP - SS	3038	OHARA	DR
1407 980 273 620	BP - SS	3216	OHARA	DR
1407 260 272 880	BP - SS	3124	OHARA	DR
1407 470 272 850	BP - SS	3115	TORI	CT
1407 800 273 240	BP - SS	3185	OHARA	DR
1407 560 273 140	BP - SS	3153	OHARA	DR

**Progress Energy Transfer  
BP - WREC - Phase II**

Account No.	Group		Service Address	
1407 290 272 970	BP - SS	3130	OHARA	DR
1407 580 273 340	BP - SS	3168	OHARA	DR
1407 250 272 460	BP - SS	3009	OHARA	DR
1407 500 273 320	BP - SS	3160	OHARA	DR
1407 820 272 950	BP - SS	3150	TORI	CT
1407 790 272 870	BP - SS	3143	TORI	CT
1407 720 273 180	BP - SS	3177	OHARA	DR
1407 810 273 070	BP - SS	3144	TORI	CT
1407 710 272 830	BP - SS	3137	TORI	CT
1407 630 272 830	BP - SS	3129	TORI	CT
1407 270 272 800	BP - SS	3118	OHARA	DR
1407 630 273 030	BP - SS	3130	TORI	CT
1407 300 273 060	BP - SS	3136	OHARA	DR
1407 340 273 130	BP - SS	3142	OHARA	DR
1407 470 273 270	BP - SS	3154	OHARA	DR
1407 660 273 370	BP - SS	3176	OHARA	DR
1407 780 273 470	BP - SS	3194	OHARA	DR
1407 710 274 130	BP - SS	6835	WILLITS	AVE
1407 980 274 190	BP - SS	6842	LASSEN	AVE
1407 980 274 120	BP - SS	6834	LASSEN	AVE
1407 980 274 060	BP - SS	6828	LASSEN	AVE
1407 980 274 000	BP - SS	6822	LASSEN	AVE
1407 980 273 940	BP - SS	6814	LASSEN	AVE
1407 980 273 880	BP - SS	6808	LASSEN	AVE
1407 980 273 820	BP - SS	6802	LASSEN	AVE
1407 980 273 760	BP - SS	6752	LASSEN	AVE
1407 980 273 710	BP - SS	6746	LASSEN	AVE
1407 930 274 330	BP - SS	3155	LATROBE	ST
1407 930 273 370	BP - SS	3205	OHARA	DR
1407 920 274 800	BP - SS	3154	VANCEBORO	ST
1407 920 274 650	BP - SS	3155	VANCEBORO	ST
1407 920 274 400	BP - SS	3155	LATROBE	ST
1407 910 274 550	BP - SS	3154	LATROBE	ST
1407 900 273 610	BP - SS	3208	OHARA	DR
1407 900 273 310	BP - SS	3193	OHARA	DR
1407 860 274 650	BP - SS	3149	VANCEBORO	ST
1407 860 274 400	BP - SS	3149	LATROBE	ST
1407 850 274 800	BP - SS	3148	VANCEBORO	ST
1407 850 274 550	BP - SS	3148	LATROBE	ST
1407 820 273 570	BP - SS	3202	OHARA	DR
1407 790 274 800	BP - SS	3142	VANCEBORO	ST
1407 780 274 550	BP - SS	3142	LATROBE	ST
1407 780 274 400	BP - SS	3143	LATROBE	ST
1407 730 274 650	BP - SS	3135	VANCEBORO	ST
1407 730 273 410	BP - SS	3186	OHARA	DR
1407 720 274 800	BP - SS	3134	VANCEBORO	ST
1407 720 274 550	BP - SS	3134	LATROBE	ST
1407 720 273 880	BP - SS	6809	WILLITS	AVE
1407 710 274 410	BP - SS	3135	LATROBE	ST
1407 710 274 320	BP - SS	6853	WILLITS	AVE
1407 710 274 250	BP - SS	6847	WILLITS	AVE
1407 710 274 180	BP - SS	6841	WILLITS	AVE
1407 710 274 060	BP - SS	6829	WILLITS	AVE

**Progress Energy Transfer  
BP - WREC - Phase II**

Account No.	Group		Service Address	
1407 710 274 000	BP - SS	6823	WILLITS	AVE
1407 710 273 930	BP - SS	6815	WILLITS	AVE
1407 700 273 810	BP - SS	6803	WILLITS	AVE
1407 660 274 800	BP - SS	3128	VANCEBORO	ST
1407 660 274 550	BP - SS	3128	LATROBE	ST
1407 650 273 760	BP - SS	6753	WILLITS	AVE
1407 640 273 170	BP - SS	3167	OHARA	DR
1407 600 274 650	BP - SS	3121	VANCEBORO	ST
1407 600 274 550	BP - SS	3120	LATROBE	ST
1407 590 274 800	BP - SS	3120	VANCEBORO	ST
1407 590 274 400	BP - SS	3121	LATROBE	ST
1407 590 273 730	BP - SS	6747	WILLITS	AVE
1407 570 274 250	BP - SS	6846	WILLITS	AVE
1407 570 274 190	BP - SS	6840	WILLITS	AVE
1407 570 274 120	BP - SS	6834	WILLITS	AVE
1407 570 274 060	BP - SS	6828	WILLITS	AVE
1407 570 274 000	BP - SS	6822	WILLITS	AVE
1407 570 273 930	BP - SS	6814	WILLITS	AVE
1407 570 273 870	BP - SS	6808	WILLITS	AVE
1407 560 273 030	BP - SS	3122	TORI	CT
1407 530 274 800	BP - SS	3114	VANCEBORO	ST
1407 530 274 650	BP - SS	3115	VANCEBORO	ST
1407 530 274 550	BP - SS	3114	LATROBE	ST
1407 520 274 400	BP - SS	3115	LATROBE	ST
1407 520 273 730	BP - SS	6741	WILLITS	AVE
1407 470 274 800	BP - SS	3106	VANCEBORO	ST
1407 470 274 650	BP - SS	3107	VANCEBORO	ST
1407 460 274 550	BP - SS	3106	LATROBE	ST
1407 460 274 400	BP - SS	3107	LATROBE	ST
1407 460 273 870	BP - SS	6809	WESTEND	AVE
1407 460 273 720	BP - SS	6740	WESTEND	AVE
1407 450 274 320	BP - SS	6853	WESTEND	AVE
1407 450 274 250	BP - SS	6847	WESTEND	AVE
1407 450 274 190	BP - SS	6841	WESTEND	AVE
1407 450 274 120	BP - SS	6835	WESTEND	AVE
1407 450 274 060	BP - SS	6829	WESTEND	AVE
1407 450 273 990	BP - SS	6823	WESTEND	AVE
1407 450 273 930	BP - SS	6815	WESTEND	AVE
1407 390 273 750	BP - SS	6746	WESTEND	AVE
1407 390 273 230	BP - SS	3148	OHARA	DR
1407 320 274 850	BP - SS	7002	WESTEND	AVE
1407 320 274 790	BP - SS	6948	WESTEND	AVE
1407 320 274 730	BP - SS	6942	WESTEND	AVE
1407 320 274 660	BP - SS	6934	WESTEND	AVE
1407 320 274 600	BP - SS	6928	WESTEND	AVE
1407 320 274 540	BP - SS	6922	WESTEND	AVE
1407 320 274 470	BP - SS	6914	WESTEND	AVE
1407 320 274 410	BP - SS	6908	WESTEND	AVE
1407 320 274 350	BP - SS	6902	WESTEND	AVE
1407 320 274 290	BP - SS	6852	WESTEND	AVE
1407 320 274 230	BP - SS	6846	WESTEND	AVE
1407 320 274 170	BP - SS	6840	WESTEND	AVE
1409 980 273 200	BP - SS	3547	ELFERS	PKY

**Progress Energy Transfer  
BP - WREC - Phase II**

Account No.	Group		Service Address	
1409 900 273 070	BP - SS	3541	ELFERS	PKY
1409 840 272 970	BP - SS	3541	ELFERS	PKY
1409 780 272 920	BP - SS	3541	ELFERS	PKY
1409 780 272 870	BP - SS	3527	ELFERS	PKY
1409 700 272 960	BP - SS	3527	ELFERS	PKY
1409 690 272 870	BP - SS	3523	ELFERS	PKY
1409 630 273 100	BP - SS	6633	ROCHELLE	AVE
1409 530 272 880	BP - SS	3505	ELFERS	PKY
1409 380 272 920	BP - SS	3459	ELFERS	PKY
1409 370 273 130	BP - SS	6634	ROCHELLE	AVE
1409 350 273 210	BP - SS	6700	ROCHELLE	AVE
1409 340 272 930	BP - SS	3455	ELFERS	PKY
1409 300 273 570	BP - SS	3436	CRETE	ST
1409 280 273 470	BP - SS	3437	CRETE	ST
1409 250 272 940	BP - SS	3441	ELFERS	PKY
1409 190 273 460	BP - SS	3425	CRETE	ST
1409 180 273 070	BP - SS	3440	ELFERS	PKY
1409 140 272 890	BP - SS	3421	ELFERS	PKY
1409 130 272 860	BP - SS	3411	ELFERS	PKY
1409 100 273 310	BP - SS	3434	ELFERS	PKY
1409 060 273 110	BP - SS	3430	ELFERS	PKY
1409 050 272 820	BP - SS	3405	ELFERS	PKY
1408 960 271 980	BP - SS	3300	ELFERS	PKY
1408 940 273 590	BP - SS	3342	CRETE	ST
1408 940 272 650	BP - SS	3371	ELFERS	PKY
1408 900 272 120	BP - SS	3301	ELFERS	PKY
1408 870 272 730	BP - SS	3367	ELFERS	PKY
1408 870 272 150	BP - SS	3303	ELFERS	PKY
1408 850 273 220	BP - SS	3410	ELFERS	PKY
1408 850 272 910	BP - SS	3370	ELFERS	PKY
1408 800 272 100	BP - SS	3305	ELFERS	PKY
1408 780 272 870	BP - SS	3366	ELFERS	PKY
1408 760 272 670	BP - SS	3365	ELFERS	PKY
1408 730 272 100	BP - SS	3315	ELFERS	PKY
1408 710 273 410	BP - SS	3333	CRETE	ST
1408 710 271 960	BP - SS	3310	ELFERS	PKY
1408 690 272 670	BP - SS	3355	ELFERS	PKY
1408 680 272 840	BP - SS	3360	ELFERS	PKY
1408 680 272 670	BP - SS	3355	ELFERS	PKY
1408 650 272 450	BP - SS	3335	ELFERS	PKY
1408 640 272 330	BP - SS	3331	ELFERS	PKY
1408 590 272 190	BP - SS	3325	ELFERS	PKY
1408 580 272 840	BP - SS	3354	ELFERS	PKY
1408 550 273 000	BP - SS	6631	OLD OAK	ST
1408 540 273 450	BP - SS	3315	CRETE	ST
1408 530 273 190	BP - SS	6655	OLD OAK	ST
1408 470 272 090	BP - SS	3245	ELLA	LN
1408 440 271 740	BP - SS	3231	ELLA	LN
1408 430 273 990	BP - SS	3260	LAVERNE	CT
1408 430 273 930	BP - SS	3266	LAVERNE	CT
1408 420 274 060	BP - SS	3254	LAVERNE	CT
1408 410 273 870	BP - SS	3272	LAVERNE	CT
1408 410 273 800	BP - SS	3278	LAVERNE	CT

**Progress Energy Transfer  
BP - WREC - Phase II**

Account No.	Group		Service Address	
1408 410 273 470	BP - SS	3249	OHARA	DR
1408 400 274 100	BP - SS	3248	LAVERNE	CT
1408 400 273 750	BP - SS	3284	LAVERNE	CT
1408 400 273 610	BP - SS	3250	OHARA	DR
1408 360 271 990	BP - SS	3235	ELLA	LN
1408 340 274 160	BP - SS	3242	LAVERNE	CT
1408 300 272 800	BP - SS	3346	ELFERS	PKY
1408 270 274 200	BP - SS	3236	LAVERNE	CT
1407 320 274 110	BP - SS	6834	WESTEND	AVE
1407 320 274 050	BP - SS	6828	WESTEND	AVE
1407 320 273 990	BP - SS	6822	WESTEND	AVE
1407 320 273 930	BP - SS	6814	WESTEND	AVE
1407 320 273 870	BP - SS	6808	WESTEND	AVE
1407 320 273 800	BP - SS	6802	WESTEND	AVE
1408 660 274 350	BP - SS	3315	CELTIC	DR
1408 590 274 560	BP - SS	3315	CELTIC	DR
1408 250 271 920	BP - SS	3234	ELLA	LN
1408 020 272 890	BP - SS	3009	OHARA	DR
1408 120 272 790	BP - SS	3005	OHARA	DR
1408 110 272 600	BP - SS	3004	OHARA	DR
1408 020 272 410	BP - SS	3010	OHARA	DR
1408 270 273 310	BP - SS	6709	LASSEN	AVE
1408 140 273 190	BP - SS	6705	LASSEN	AVE
1408 030 273 170	BP - SS	6706	LASSEN	AVE
1408 270 273 640	BP - SS	3242	OHARA	DR
1408 260 273 990	BP - SS	3261	LAVERNE	CT
1408 260 273 930	BP - SS	3267	LAVERNE	CT
1408 260 273 870	BP - SS	3273	LAVERNE	CT
1408 250 274 030	BP - SS	3255	LAVERNE	CT
1408 250 273 730	BP - SS	3285	LAVERNE	CT
1408 230 273 790	BP - SS	3279	LAVERNE	CT
1408 230 273 460	BP - SS	3235	OHARA	DR
1408 220 273 620	BP - SS	3234	OHARA	DR
1408 200 274 200	BP - SS	3230	LAVERNE	CT
1408 200 274 030	BP - SS	3231	LAVERNE	CT
1408 170 272 000	BP - SS	3234	ELLA	LN
1408 150 273 460	BP - SS	3227	OHARA	DR
1408 140 273 950	BP - SS	6819	LASSEN	AVE
1408 140 273 880	BP - SS	6811	LASSEN	AVE
1408 140 273 820	BP - SS	6805	LASSEN	AVE
1408 140 273 760	BP - SS	6753	LASSEN	AVE
1408 140 273 700	BP - SS	6747	LASSEN	AVE
1408 130 274 200	BP - SS	3224	LAVERNE	CT
1408 130 274 030	BP - SS	3225	LAVERNE	CT
1408 060 274 500	BP - SS	6921	LASSEN	AVE
1408 060 274 460	BP - SS	6915	LASSEN	AVE
1408 050 274 750	BP - SS	6945	LASSEN	AVE
1408 050 274 710	BP - SS	6939	LASSEN	AVE
1408 040 274 800	BP - SS	6951	LASSEN	AVE
1408 040 274 640	BP - SS	6933	LASSEN	AVE
1408 040 274 570	BP - SS	6927	LASSEN	AVE
1408 030 274 390	BP - SS	6907	LASSEN	AVE
1408 000 273 400	BP - SS		OHARA & LASSEN AVE	



**Progress Energy Transfer  
BP - WREC - Phase II**

Account No.	Group		Service Address	
1408 310 273 640	BP - SS	3242	OHARA	DR
1408 150 273 620	BP - SS	3226	OHARA	DR
1409 600 272 920	BP - SS	3519	ELFERS	PKY
1408 320 273 450	BP - SS	3243	OHARA	DR
1412 020 275 480	BP - SS	7041	RIVER RUN	RD
1412 030 275 460	BP - SS	7038	SR 54	
1411 240 275 040	BP - SS	3825	FORD	ST
1410 940 276 780	BP - SS	7335	BELVEDERE	TER
1411 950 276 130	BP - SS	7214	CR 54	
1411 420 275 810	BP - SS	7189	RIVER RUN	RD
1410 820 276 780	BP - SS	7334	BELVEDERE	TER
1411 070 276 790	BP - SS	7334	ABINGTON	AVE
1411 200 276 960	BP - SS	7401	ABBINGTON	AVE
1411 990 276 020	BP - SS	7206	SR 54	
1411 990 275 800	BP - SS		CR 54	
1411 990 275 400	BP - SS	7038	CR 54	
1411 950 275 920	BP - SS	7136	SR 54	
1411 950 275 900	BP - SS	7140	SR 54	
1411 950 275 890	BP - SS	7138	SR 54	
1411 950 275 870	BP - SS	7132	SR 54	
1411 950 275 860	BP - SS	7134	SR 54	
1411 940 275 680	BP - SS	7132	RIVERRUN	RD
1411 940 275 550	BP - SS	7118	RIVERRUN	RD
1411 930 275 870	BP - SS		CR 54	
1411 920 275 220	BP - SS	7038	RIVER RUN	RD
1411 900 275 710	BP - SS	7140	RIVERRUN	RD
1411 860 275 740	BP - SS	7148	RIVER RUN	RD
1411 810 275 190	BP - SS	7046	RIVERRUN	RD
1411 790 275 290	BP - SS	7050	RIVERRUN	RD
1411 710 275 660	BP - SS	3914	STREAMSIDE	LN
1411 670 275 070	BP - SS	3909	FORD	ST
1411 650 275 790	BP - SS	7170	RIVERRUN	RD
1411 600 275 800	BP - SS	7172	RIVER RUN	RD
1411 580 275 050	BP - SS	3854	PADDLE	CT
1411 570 275 180	BP - SS	7033	CREEK	DR
1411 550 275 980	BP - SS	7171	RIVERRUN	RD
1411 550 275 040	BP - SS	3852	PADDLE	CT
1411 540 275 590	BP - SS	3902	STREAMSIDE	LN
1411 540 275 320	BP - SS	3837	STREAMSIDE	LN
1411 520 275 040	BP - SS	3851	PADDLE	CT
1411 500 275 040	BP - SS	3850	PADDLE	CT
1411 480 276 160	BP - SS	7240	CREEK	DR
1411 370 275 530	BP - SS	7115	CREEK	DR
1410 960 275 270	BP - SS	3749	GALT	ST
1410 960 275 180	BP - SS	3748	FORD	ST
1410 950 277 370	BP - SS	7441	BELVEDERE	TER
1410 940 277 310	BP - SS	7437	BELVEDERE	TER
1410 940 277 240	BP - SS	7431	BELVEDERE	TER
1410 940 277 180	BP - SS	7425	BELVEDERE	TER
1410 940 277 120	BP - SS	7419	BELVEDERE	TER
1410 940 277 060	BP - SS	7413	BELVEDERE	TER
1410 940 277 010	BP - SS	7407	BELVEDERE	TER
1410 940 276 940	BP - SS	7401	BELVEDERE	TER

**Progress Energy Transfer  
BP - WREC - Phase II**

Account No.	Group		Service Address	
1410 940 276 720	BP - SS	7329	BELVEDERE	TER
1410 940 276 650	BP - SS	7323	BELVEDERE	TER
1410 940 276 580	BP - SS	7317	BELVEDERE	TER
1410 940 276 520	BP - SS	7311	BELVEDERE	TER
1410 940 276 480	BP - SS	7305	BELVEDERE	TER
1410 940 276 400	BP - SS	7253	BELVEDERE	TER
1410 940 276 310	BP - SS	7243	BELVEDERE	TER
1410 930 277 420	BP - SS	7445	BELVEDERE	TER
1410 930 276 250	BP - SS	7239	BELVEDERE	TER
1410 930 275 390	BP - SS	3748	GALT	ST
1410 880 275 160	BP - SS	3742	FORD	ST
1410 870 276 240	BP - SS	7238	BELVEDERE	TER
1410 850 275 000	BP - SS	3737	FORD	ST
1410 820 277 370	BP - SS	7440	BELVEDERE	TER
1410 820 277 310	BP - SS	7436	BELVEDERE	TER
1410 820 277 250	BP - SS	7430	BELVEDERE	TER
1410 820 277 180	BP - SS	7424	BELVEDERE	TER
1410 820 277 130	BP - SS	7418	BELVEDERE	TER
1410 820 277 060	BP - SS	7412	BELVEDERE	TER
1410 820 277 010	BP - SS	7406	BELVEDERE	TER
1410 820 276 950	BP - SS	7400	BELVEDERE	TER
1410 820 276 710	BP - SS	7328	BELVEDERE	TER
1410 820 276 640	BP - SS	7322	BELVEDERE	TER
1410 820 276 580	BP - SS	7316	BELVEDERE	TER
1410 820 276 540	BP - SS	7310	BELVEDERE	TER
1410 820 276 470	BP - SS	7304	BELVEDERE	TER
1410 820 276 410	BP - SS	7252	BELVEDERE	TER
1410 820 276 360	BP - SS	7246	BELVEDERE	TER
1410 820 276 300	BP - SS	7242	BELVEDERE	TER
1410 810 277 430	BP - SS	7444	BELVEDERE	TER
1410 720 276 160	BP - SS	7227	CARMEL	AVE
1410 720 276 120	BP - SS	7221	CARMEL	AVE
1410 720 276 060	BP - SS	7215	CARMEL	AVE
1410 720 275 990	BP - SS	7209	CARMEL	AVE
1410 720 275 940	BP - SS	7203	CARMEL	AVE
1410 720 275 880	BP - SS	7149	CARMEL	AVE
1410 720 275 800	BP - SS	7143	CARMEL	AVE
1410 720 275 760	BP - SS	7137	CARMEL	AVE
1410 720 275 690	BP - SS	7131	CARMEL	AVE
1410 720 275 630	BP - SS	7125	CARMEL	AVE
1410 720 275 570	BP - SS	7119	CARMEL	AVE
1410 720 275 520	BP - SS	7113	CARMEL	AVE
1410 720 275 460	BP - SS	7107	CARMEL	AVE
1410 720 275 390	BP - SS	7101	CARMEL	AVE
1410 720 275 340	BP - SS	7049	CARMEL	AVE
1410 720 275 280	BP - SS	7043	CARMEL	AVE
1410 720 275 210	BP - SS	7037	CARMEL	AVE
1410 720 275 020	BP - SS	3726	DEDRICK	CT
1410 700 275 140	BP - SS	7031	CARMEL	AVE
1410 690 276 780	BP - SS	7335	CARMEL	AVE
1410 690 276 720	BP - SS	7329	CARMEL	AVE
1411 330 276 050	BP - SS	7233	CREEK	DR
1411 330 275 220	BP - SS	7034	CREEK	DR

**Progress Energy Transfer  
BP - WREC - Phase II**

Account No.	Group		Service Address	
1411 311 276 860	BP - SS		SEVEN SPGS HOMES	
1411 300 275 990	BP - SS	7217	CREEK	DR
1411 290 275 400	BP - SS	3826	GALT	ST
1411 270 275 570	BP - SS	7131	CREEK	DR
1411 250 275 850	BP - SS	7203	CREEK	DR
1411 240 275 170	BP - SS	3826	FORD	ST
1411 210 275 180	BP - SS	3820	FORD	ST
1411 210 275 020	BP - SS	3819	FORD	ST
1411 200 275 700	BP - SS	7139	CREEK	DR
1411 190 277 370	BP - SS	7441	ABINGTON	AVE
1411 190 277 310	BP - SS	7437	ABINGTON	AVE
1411 190 277 240	BP - SS	7431	ABINGTON	AVE
1411 190 277 190	BP - SS	7425	ABINGTON	AVE
1411 190 277 120	BP - SS	7419	ABINGTON	AVE
1411 190 277 070	BP - SS	7413	ABINGTON	AVE
1411 190 277 010	BP - SS	7407	ABINGTON	AVE
1411 190 276 800	BP - SS	7335	ABINGTON	AVE
1411 190 276 740	BP - SS	7329	ABINGTON	AVE
1411 190 276 670	BP - SS	7323	ABINGTON	AVE
1411 190 276 610	BP - SS	7317	ABINGTON	AVE
1411 190 276 550	BP - SS	7311	ABINGTON	AVE
1411 190 276 490	BP - SS	7305	ABINGTON	AVE
1411 190 276 430	BP - SS	7253	ABINGTON	AVE
1411 190 276 360	BP - SS	7247	ABINGTON	AVE
1411 190 276 310	BP - SS	7243	ABINGTON	AVE
1411 180 277 410	BP - SS	7445	ABINGTON	AVE
1411 180 276 250	BP - SS	7239	ABINGTON	AVE
1411 170 275 250	BP - SS	3815	GALT	ST
1411 170 275 180	BP - SS	3812	FORD	ST
1411 170 275 020	BP - SS	3809	FORD	ST
1411 160 275 380	BP - SS	3814	GALT	ST
1411 140 275 260	BP - SS	3809	GALT	ST
1411 130 275 050	BP - SS	3803	FORD	ST
1411 110 277 430	BP - SS	7444	ABINGTON	AVE
1411 080 276 250	BP - SS	7238	ABINGTON	AVE
1411 080 275 180	BP - SS	3808	FORD	ST
1411 070 276 720	BP - SS	7328	ABINGTON	AVE
1411 070 276 650	BP - SS	7322	ABINGTON	AVE
1411 070 276 600	BP - SS	7316	ABINGTON	AVE
1411 070 276 540	BP - SS	7310	ABINGTON	AVE
1411 070 276 470	BP - SS	7304	ABINGTON	AVE
1411 070 276 430	BP - SS	7252	ABINGTON	AVE
1411 070 276 360	BP - SS	7246	ABINGTON	AVE
1411 070 276 270	BP - SS	7242	ABINGTON	AVE
1411 060 277 310	BP - SS	7436	ABINGTON	AVE
1411 060 277 240	BP - SS	7430	ABINGTON	AVE
1411 060 277 190	BP - SS	7424	ABINGTON	AVE
1411 060 277 130	BP - SS	7418	ABINGTON	AVE
1411 060 277 070	BP - SS	7412	ABINGTON	AVE
1411 060 277 010	BP - SS	7406	ABINGTON	AVE
1411 060 276 950	BP - SS	7400	ABINGTON	AVE
1411 050 277 390	BP - SS	7440	ABINGTON	AVE
1411 040 275 240	BP - SS	3805	GALT	ST

**Progress Energy Transfer  
BP - WREC - Phase II**

Account No.	Group		Service Address	
1411 020 275 180	BP - SS	3752	FORD	ST
1411 010 275 020	BP - SS	3752	CELTIC	DR
1410 980 275 400	BP - SS	3754	GALT	ST
1410 690 276 660	BP - SS	7323	CARMEL	AVE
1410 690 276 600	BP - SS	7317	CARMEL	AVE
1410 690 276 540	BP - SS	7311	CARMEL	AVE
1410 690 276 480	BP - SS	7305	CARMEL	AVE
1410 690 276 420	BP - SS	7251	CARMEL	AVE
1410 690 276 360	BP - SS	7245	CARMEL	AVE
1410 690 276 290	BP - SS	7239	CARMEL	AVE
1410 690 276 220	BP - SS	7233	CARMEL	AVE
1410 680 277 430	BP - SS	7445	CARMEL	AVE
1410 680 277 360	BP - SS	7441	CARMEL	AVE
1410 680 277 310	BP - SS	7437	CARMEL	AVE
1410 680 277 250	BP - SS	7431	CARMEL	AVE
1410 680 277 190	BP - SS	7425	CARMEL	AVE
1410 680 277 130	BP - SS	7419	CARMEL	AVE
1410 680 277 060	BP - SS	7413	CARMEL	AVE
1410 680 277 010	BP - SS	7407	CARMEL	AVE
1410 680 276 950	BP - SS	7401	CARMEL	AVE
1410 660 275 080	BP - SS	7025	CARMEL	AVE
1410 590 276 160	BP - SS	7226	CARMEL	AVE
1410 590 276 090	BP - SS	7218	CARMEL	AVE
1410 590 276 050	BP - SS	7212	CARMEL	AVE
1410 590 275 960	BP - SS	7206	CARMEL	AVE
1410 590 275 910	BP - SS	7200	CARMEL	AVE
1410 590 275 840	BP - SS	7146	CARMEL	AVE
1410 590 275 780	BP - SS	7140	CARMEL	AVE
1410 590 275 680	BP - SS	7128	CARMEL	AVE
1410 590 275 620	BP - SS	7120	CARMEL	AVE
1410 590 275 560	BP - SS	7114	CARMEL	AVE
1410 590 275 500	BP - SS	7108	CARMEL	AVE
1410 590 275 440	BP - SS	7102	CARMEL	AVE
1410 590 275 360	BP - SS	7052	CARMEL	AVE
1410 590 275 300	BP - SS	7046	CARMEL	AVE
1410 590 275 250	BP - SS	7038	CARMEL	AVE
1410 570 277 420	BP - SS	7444	CARMEL	AVE
1410 570 275 180	BP - SS	7030	CARMEL	AVE
1410 560 277 370	BP - SS	7440	CARMEL	AVE
1410 560 277 310	BP - SS	7436	CARMEL	AVE
1410 560 277 240	BP - SS	7430	CARMEL	AVE
1410 560 277 180	BP - SS	7424	CARMEL	AVE
1410 560 277 120	BP - SS	7418	CARMEL	AVE
1410 560 277 060	BP - SS	7412	CARMEL	AVE
1410 560 277 000	BP - SS	7406	CARMEL	AVE
1410 560 276 940	BP - SS	7400	CARMEL	AVE
1410 560 276 770	BP - SS	7334	CARMEL	AVE
1410 560 276 710	BP - SS	7328	CARMEL	AVE
1410 560 276 650	BP - SS	7322	CARMEL	AVE
1410 560 276 590	BP - SS	7316	CARMEL	AVE
1410 560 276 520	BP - SS	7310	CARMEL	AVE
1410 560 276 470	BP - SS	7304	CARMEL	AVE
1410 560 276 410	BP - SS	7252	CARMEL	AVE

**Progress Energy Transfer  
BP - WREC - Phase II**

Account No.	Group		Service Address	
1410 560 276 350	BP - SS	7244	CARMEL	AVE
1410 560 276 280	BP - SS	7238	CARMEL	AVE
1410 560 276 230	BP - SS	7232	CARMEL	AVE
1410 540 275 130	BP - SS	7024	CARMEL	AVE
1410 480 275 100	BP - SS	3656	DELLEFIELD	ST
1410 470 276 150	BP - SS	7225	DAGGETT	TER
1410 470 276 090	BP - SS	7219	DAGGETT	TER
1410 470 276 030	BP - SS	7213	DAGGETT	TER
1410 470 275 970	BP - SS	7207	DAGGETT	TER
1410 470 275 910	BP - SS	7201	DAGGETT	TER
1410 470 275 850	BP - SS	7147	DAGGETT	TER
1410 470 275 790	BP - SS	7141	DAGGETT	TER
1410 470 275 650	BP - SS	7129	DAGGETT	TER
1410 470 275 590	BP - SS	7121	DAGGETT	TER
1410 470 275 540	BP - SS	7115	DAGGETT	TER
1410 470 275 470	BP - SS	7109	DAGGETT	TER
1410 470 275 410	BP - SS	7103	DAGGETT	TER
1410 470 275 350	BP - SS	7053	DAGGETT	TER
1410 470 275 290	BP - SS	7047	DAGGETT	TER
1410 450 277 360	BP - SS	7441	DAGGETT	TER
1410 450 277 300	BP - SS	7437	DAGGETT	TER
1410 450 277 240	BP - SS	7431	DAGGETT	TER
1410 450 277 180	BP - SS	7425	DAGGETT	TER
1410 450 277 120	BP - SS	7419	DAGGETT	TER
1410 450 277 050	BP - SS	7413	DAGGETT	TER
1410 450 277 000	BP - SS	7407	DAGGETT	TER
1410 450 276 930	BP - SS	7401	DAGGETT	TER
1410 450 276 750	BP - SS	7331	DAGGETT	TER
1410 450 276 690	BP - SS	7325	DAGGETT	TER
1410 450 276 630	BP - SS	7319	DAGGETT	TER
1410 450 276 570	BP - SS	7313	DAGGETT	TER
1410 450 276 500	BP - SS	7307	DAGGETT	TER
1410 450 276 450	BP - SS	7301	DAGGETT	TER
1410 450 276 390	BP - SS	7249	DAGGETT	TER
1410 450 276 330	BP - SS	7243	DAGGETT	TER
1410 450 276 270	BP - SS	7237	DAGGETT	TER
1410 440 275 190	BP - SS	3645	HARTLAND	DR
1410 430 275 070	BP - SS	3648	DELLEFIELD	ST
1410 420 275 250	BP - SS	7041	DAGGETT	TER
1410 400 277 410	BP - SS	7445	DAGGETT	TER
1410 360 275 190	BP - SS	3639	HARTLAND	DR
1410 360 275 050	BP - SS	3640	DELLEFIELD	ST
1410 350 276 110	BP - SS	7218	DAGGETT	TER
1410 350 275 950	BP - SS	7206	DAGGETT	TER
1410 350 275 890	BP - SS	7200	DAGGETT	TER
1410 350 275 850	BP - SS	7146	DAGGETT	TER
1410 350 275 790	BP - SS	7140	DAGGETT	TER
1410 350 275 710	BP - SS	7134	DAGGETT	TER
1410 350 275 650	BP - SS	7128	DAGGETT	TER
1410 350 275 590	BP - SS	7120	DAGGETT	TER
1410 350 275 520	BP - SS	7114	DAGGETT	TER
1410 350 275 480	BP - SS	7108	DAGGETT	TER
1410 350 275 400	BP - SS	7102	DAGGETT	TER

**Progress Energy Transfer  
BP - WREC - Phase II**

Account No.	Group		Service Address	
1410 350 275 340	BP - SS	7052	DAGGETT	TER
1410 350 275 300	BP - SS	7046	DAGGETT	TER
1410 340 277 030	BP - SS	3637	GORMAN	DR
1410 330 276 910	BP - SS	3650	SEVEN SPRINGS	BLVD
1410 330 276 170	BP - SS	7224	DAGGETT	TER
1410 320 276 710	BP - SS	7330	DAGGETT	TER
1410 320 276 630	BP - SS	7320	DAGGETT	TER
1410 320 276 570	BP - SS	7314	DAGGETT	TER
1410 320 276 530	BP - SS	7308	DAGGETT	TER
1410 320 276 470	BP - SS	7302	DAGGETT	TER
1410 320 276 420	BP - SS	7250	DAGGETT	TER
1410 320 276 360	BP - SS	7244	DAGGETT	TER
1410 320 276 300	BP - SS	7238	DAGGETT	TER
1410 320 276 240	BP - SS	7232	DAGGETT	TER
1410 310 277 420	BP - SS	7444	DAGGETT	TER
1410 310 277 370	BP - SS	7440	DAGGETT	TER
1410 310 277 300	BP - SS	7436	DAGGETT	TER
1410 310 277 230	BP - SS	7428	DAGGETT	TER
1410 310 277 160	BP - SS	7420	DAGGETT	TER
1410 300 275 180	BP - SS	3633	HARTLAND	DR
1410 300 275 050	BP - SS	3634	DELLEFIELD	ST
1410 280 275 300	BP - SS	3628	HARTLAND	DR
1410 270 275 950	BP - SS	7212	EXEMPLAR	DR
1410 260 276 890	BP - SS	3634	SEVEN SPRINGS	BLVD
1410 240 277 020	BP - SS	3631	GORMAN	DR
1410 240 275 050	BP - SS	3628	DELLEFIELD	ST
1410 220 275 180	BP - SS	3627	HARTLAND	DR
1410 210 276 870	BP - SS	3626	SEVEN SPRINGS	BLVD
1410 210 275 300	BP - SS	3622	HARTLAND	DR
1410 200 276 640	BP - SS	7321	EXEMPLAR	DR
1410 200 276 590	BP - SS	7315	EXEMPLAR	DR
1410 200 276 510	BP - SS	7309	EXEMPLAR	DR
1410 200 276 450	BP - SS	7303	EXEMPLAR	DR
1410 200 276 390	BP - SS	7251	EXEMPLAR	DR
1410 200 276 330	BP - SS	7245	EXEMPLAR	DR
1410 200 276 270	BP - SS	7239	EXEMPLAR	DR
1410 200 276 210	BP - SS	7233	EXEMPLAR	DR
1410 200 276 160	BP - SS	7227	EXEMPLAR	DR
1410 200 276 090	BP - SS	7221	EXEMPLAR	DR
1410 200 275 950	BP - SS	7214	EXEMPLAR	DR
1410 180 277 120	BP - SS	3630	GORMAN	DR
1410 180 277 010	BP - SS	3623	GORMAN	DR
1410 180 275 050	BP - SS	3620	DELLEFIELD	ST
1410 160 275 180	BP - SS	3621	HARTLAND	DR
1410 150 276 830	BP - SS	3620	SEVEN SPRINGS	BLVD
1410 150 275 300	BP - SS	3616	HARTLAND	DR
1410 130 276 990	BP - SS	3615	GORMAN	DR
1410 130 275 970	BP - SS	7216	EXEMPLAR	DR
1410 120 275 180	BP - SS	3615	HARTLAND	DR
1410 120 275 050	BP - SS	3614	DELLEFIELD	ST
1410 110 277 090	BP - SS	3622	GORMAN	DR
1410 100 276 820	BP - SS	3612	SEVEN SPRINGS	BLVD
1410 090 276 960	BP - SS	3607	GORMAN	DR

**Progress Energy Transfer  
BP - WREC - Phase II**

Account No.	Group		Service Address	
1410 090 276 030	BP - SS	7218	EXEMPLAR	DR
1410 090 275 300	BP - SS	3610	HARTLAND	DR
1410 070 276 600	BP - SS	7316	EXEMPLAR	DR
1410 070 276 520	BP - SS	7308	EXEMPLAR	DR
1410 070 276 470	BP - SS	7302	EXEMPLAR	DR
1410 070 276 400	BP - SS	7250	EXEMPLAR	DR
1410 070 276 340	BP - SS	7244	EXEMPLAR	DR
1410 070 276 280	BP - SS	7238	EXEMPLAR	DR
1410 070 276 220	BP - SS	7232	EXEMPLAR	DR
1410 070 276 160	BP - SS	7226	EXEMPLAR	DR
1410 070 276 100	BP - SS	7220	EXEMPLAR	DR
1410 060 277 060	BP - SS	3614	GORMAN	DR
1410 060 275 050	BP - SS	3608	DELLEFIELD	ST
1410 050 275 180	BP - SS	3609	HARTLAND	DR
1410 030 276 940	BP - SS	3601	GORMAN	DR
1410 030 275 300	BP - SS	3604	HARTLAND	DR
1410 020 276 790	BP - SS	3606	SEVEN SPRINGS	BLVD
1410 000 277 040	BP - SS	3606	GORMAN	DR
1410 000 275 180	BP - SS	3603	HARTLAND	DR
1410 000 275 050	BP - SS	3602	DELLEFIELD	ST
1409 980 276 920	BP - SS	3549	GORMAN	DR
1409 980 276 790	BP - SS	3550	SEVEN SPRINGS	BLVD
1409 960 276 270	BP - SS	7329	FULLERTON	CT
1409 960 275 300	BP - SS	3548	HARTLAND	DR
1409 950 277 030	BP - SS	3600	GORMAN	DR
1409 950 276 560	BP - SS	7315	FULLERTON	CT
1409 950 276 500	BP - SS	7307	FULLERTON	CT
1409 950 276 440	BP - SS	7301	FULLERTON	CT
1409 950 276 390	BP - SS	7251	FULLERTON	CT
1409 950 276 320	BP - SS	7245	FULLERTON	CT
1409 940 275 160	BP - SS	3547	HARTLAND	DR
1409 940 275 050	BP - SS	3544	DELLEFIELD	ST
1409 930 276 160	BP - SS	7233	FULLERTON	CT
1409 910 276 900	BP - SS	3543	GORMAN	DR
1409 910 276 770	BP - SS	3544	SEVEN SPRINGS	BLVD
1409 900 277 020	BP - SS	3544	GORMAN	DR
1409 900 275 300	BP - SS	3544	HARTLAND	DR
1409 870 276 180	BP - SS	7232	FULLERTON	CT
1409 860 276 770	BP - SS	3538	SEVEN SPRINGS	BLVD
1409 850 276 890	BP - SS	3537	GORMAN	DR
1409 840 277 010	BP - SS	3538	GORMAN	DR
1409 830 275 230	BP - SS	3540	HARTLAND	DR
1409 820 276 590	BP - SS	7312	FULLERTON	CT
1409 820 276 520	BP - SS	7306	FULLERTON	CT
1409 820 276 460	BP - SS	7300	FULLERTON	CT
1409 820 276 410	BP - SS	7250	FULLERTON	CT
1409 820 276 350	BP - SS	7244	FULLERTON	CT
1409 820 276 270	BP - SS	7238	FULLERTON	CT
1409 810 275 170	BP - SS	3536	HARTLAND	DR
1409 810 275 100	BP - SS	3532	HARTLAND	DR
1409 810 275 050	BP - SS	3528	HARTLAND	DR
1409 770 276 960	BP - SS	3534	GORMAN	DR
1409 720 276 900	BP - SS	3530	GORMAN	DR

**Progress Energy Transfer  
BP - WREC - Phase II**

Account No.	Group		Service Address	
1409 720 276 840	BP - SS	3526	GORMAN	DR
1409 720 276 800	BP - SS	3522	GORMAN	DR
1409 720 276 730	BP - SS	3518	GORMAN	DR
1411 350 274 500	BP - SS	3860	ELFERS	PKY
1411 310 274 100	BP - SS	3825	ELFERS	PKY
1411 290 274 640	BP - SS	3880	ELFERS	PKY
1411 270 274 920	BP - SS	3826	CELTIC	DR
1411 240 274 070	BP - SS	3823	ELFERS	PKY
1411 150 274 190	BP - SS	3821	ELFERS	PKY
1411 130 274 280	BP - SS	3811	ELFERS	PKY
1411 080 274 700	BP - SS	3801	CELTIC	DR
1411 080 274 340	BP - SS	3805	ELFERS	PKY
1411 040 274 570	BP - SS	3755	ELFERS	PKY
1410 960 274 600	BP - SS	3755	ELFERS	PKY
1410 750 274 530	BP - SS	3740	ELFERS	PKY
1410 740 274 960	BP - SS	3730	DEDRICK	CT
1410 710 274 890	BP - SS	3731	DEDRICK	CT
1410 690 274 080	BP - SS	3707	ELFERS	PKY
1410 620 274 890	BP - SS	3727	DEDRICK	CT
1410 610 274 660	BP - SS	6941	RINGGOLD	AVE
1410 580 274 970	BP - SS	3707	DELLEFIELD	ST
1410 560 274 430	BP - SS	6915	RINGGOLD	AVE
1410 530 274 940	BP - SS	3655	DELLEFIELD	ST
1410 460 274 940	BP - SS	3649	DELLEFIELD	ST
1410 450 273 970	BP - SS	3685	ELFERS	PKY
1410 390 274 910	BP - SS	3643	DELLEFIELD	ST
1410 390 274 760	BP - SS	6946	RINGGOLD	AVE
1410 390 274 730	BP - SS	6939	AZLEE	AVE
1410 390 274 690	BP - SS	6940	RINGGOLD	AVE
1410 390 274 600	BP - SS	6924	RINGGOLD	AVE
1410 390 274 480	BP - SS	6914	RINGGOLD	AVE
1410 370 274 400	BP - SS	6904	RINGGOLD	AVE
1410 360 273 790	BP - SS		ELFERS	PKY
1410 350 273 250	BP - SS	3615	ELFERS	PKY
1410 340 273 980	BP - SS	3667	ELFERS	PKY
1410 340 273 950	BP - SS	3661	ELFERS	PKY
1410 320 274 540	BP - SS	6927	AZLEE	AVE
1410 320 274 260	BP - SS	3632	SELKIRK	ST
1410 270 273 610	BP - SS	3625	ELFERS	PKY
1410 260 274 910	BP - SS	3629	DELLEFIELD	ST
1410 250 274 340	BP - SS	6905	AZLEE	AVE
1410 240 274 700	BP - SS	6939	AZLEE	AVE
1410 220 274 250	BP - SS	6851	AZLEE	AVE
1410 210 274 910	BP - SS	3623	DELLEFIELD	ST
1410 160 274 070	BP - SS	3611	SELKIRK	ST
1410 150 274 920	BP - SS	3617	DELLEFIELD	ST
1410 100 274 920	BP - SS	3611	DELLEFIELD	ST
1410 090 273 900	BP - SS	3656	ELFERS	PKY
1410 070 273 370	BP - SS	3605	ELFERS	PKY
1410 060 274 250	BP - SS	3600	SELKIRK	ST
1410 040 274 100	BP - SS	3601	SELKIRK	ST
1410 030 274 920	BP - SS	3605	DELLEFIELD	ST
1410 010 274 570	BP - SS	6934	AZLEE	AVE



**Progress Energy Transfer  
BP - WREC - Phase II**

Account No.	Group		Service Address	
1410 000 273 710	BP - SS	3630	ELFERS	PKY
1409 990 274 660	BP - SS	6939	AZLEE	AVE
1409 990 274 250	BP - SS	3600	SELKIRK	ST
1409 970 274 500	BP - SS	6914	AZLEE	AVE
1409 970 273 320	BP - SS	3571	ELFERS	PKY
1409 960 274 910	BP - SS	3549	DELLEFIELD	ST
1409 950 273 740	BP - SS	3550	NORA	LN
1409 950 273 280	BP - SS	3561	ELFERS	PKY
1409 930 273 220	BP - SS	3551	ELFERS	PKY
1409 920 273 630	BP - SS	3545	NORA	LN
1409 910 274 690	BP - SS	6937	CALVERT	AVE
1409 900 274 750	BP - SS	6947	CALVERT	AVE
1409 900 274 550	BP - SS	6925	CALVERT	AVE
1409 900 274 490	BP - SS	6914	AZLEE	AVE
1409 900 274 360	BP - SS	6905	CALVERT	AVE
1409 890 274 510	BP - SS	6919	CALVERT	AVE
1409 890 273 510	BP - SS	3620	ELFERS	PKY
1409 890 273 450	BP - SS	3600	ELFERS	PKY
1409 880 274 230	BP - SS	6851	CALVERT	ST
1409 880 273 830	BP - SS	6811	ROCHELLE	AVE
1409 840 273 830	BP - SS	6811	ROCHELLE	AVE
1409 830 274 090	BP - SS	3547	SELKIRK	ST
1409 820 273 450	BP - SS	3576	ELFERS	PKY
1409 810 273 980	BP - SS	6811	ROCHELLE	AVE
1409 800 274 930	BP - SS	3531	DELLEFIELD	ST
1409 800 273 390	BP - SS	3572	ELFERS	PKY
1409 760 274 660	BP - SS	6934	CALVERT	AVE
1409 760 274 370	BP - SS	6904	CALVERT	AVE
1409 760 273 980	BP - SS	6811	ROCHELLE	AVE
1409 760 273 830	BP - SS	6811	ROCHELLE	AVE
1409 750 273 980	BP - SS	6811	ROCHELLE	AVE
1409 750 273 640	BP - SS	3535	NORA	LN
1409 730 274 470	BP - SS	6924	CALVERT	AVE
1409 730 273 830	BP - SS	6811	ROCHELLE	AVE
1409 720 274 090	BP - SS	3508	SELKIRK	ST
1409 700 274 550	BP - SS	6924	CALVERT	ST
1409 700 273 980	BP - SS	6811	ROCHELLE	AVE
1409 670 274 050	BP - SS	3527	SELKIRK	ST
1409 660 273 750	BP - SS	3520	NORA	LN
1409 660 273 500	BP - SS	6727	ROCHELLE	AVE
1409 630 274 110	BP - SS	3517	SELKIRK	ST
1409 620 274 240	BP - SS	3514	SELKIRK	ST
1409 600 273 320	BP - SS	6705	ROEBELLE	AVE
1409 580 273 830	BP - SS	6811	ROCHELLE	AVE
1409 560 273 430	BP - SS	6721	ROCHELLE	AVE
1409 550 273 230	BP - SS	6645	ROCHELLE	AVE
1409 530 274 750	BP - SS	3511	CELTIC	DR
1409 530 274 230	BP - SS	6847	ROCHELLE	AVE
1409 530 274 080	BP - SS	3511	SELKIRK	ST
1409 520 273 830	BP - SS	6811	ROCHELLE	AVE
1409 510 274 080	BP - SS	3511	SELKIRK	ST
1409 420 273 590	BP - SS	3446	CRETE	ST
1409 400 273 500	BP - SS	3447	CRETE	ST

**Progress Energy Transfer  
BP - WREC - Phase II**

Account No.	Group		Service Address	
1411 110 274 910	BP - SS	3822	CELTIC	DR
1409 660 274 260	BP - SS	3520	SELKIRK	ST
1411 630 274 580	BP - SS	3875	ELFERS	PKY
1411 590 274 890	BP - SS	3853	PADDLE	CT
1411 590 274 720	BP - SS	3891	ELFERS	PKY
1411 580 274 670	BP - SS	3875	ELFERS	PKY
1411 550 274 470	BP - SS	3861	ELFERS	PKY
1411 530 274 890	BP - SS	3851	PADDLE	CT
1411 480 274 300	BP - SS	3845	ELFERS	PKY
1411 370 274 910	BP - SS	7002	CREEK	DR
1411 080 274 930	BP - SS	3812	CELTIC	DR
1410 900 274 530	BP - SS	3752	ELFERS	PKY
1409 570 273 650	BP - SS	6741	ROCHELLE	AVE
1410 220 274 430	BP - SS	6927	AZLEE	AVE
1411 400 274 980	BP - SS	7008	CREEK	DR
1409 820 274 910	BP - SS	3537	DELLEFIELD	ST
1411 990 289 370	BP - SS	3959	TROPHY	BLVD
1411 980 289 400	BP - SS	3942	TEESIDE	DR
1411 980 289 260	BP - SS	3953	TROPHY	BLVD
1411 970 289 400	BP - SS	3944	TEESIDE	DR
1411 970 289 370	BP - SS	3961	TROPHY	BLVD
1411 970 289 270	BP - SS	3955	TROPHY	BLVD
1411 900 289 460	BP - SS	3932	TEESIDE	DR
1411 900 289 450	BP - SS	3934	TEESIDE	DR
1411 880 289 100	BP - SS	3949	TROPHY	BLVD
1411 870 289 090	BP - SS	3947	TROPHY	BLVD
1411 810 289 040	BP - SS	3943	TROPHY	BLVD
1411 800 289 030	BP - SS	3941	TROPHY	BLVD
1411 770 289 250	BP - SS	3950	TROPHY	BLVD
1411 750 289 240	BP - SS	3948	TROPHY	BLVD
1411 750 288 940	BP - SS	3939	TROPHY	BLVD
1411 740 288 930	BP - SS	3937	TROPHY	BLVD
1411 720 289 500	BP - SS	3924	TEESIDE	DR
1411 720 289 480	BP - SS	3922	TEESIDE	DR
1411 690 289 180	BP - SS	3944	TROPHY	BLVD
1411 690 288 820	BP - SS	3919	TROPHY	BLVD
1411 680 289 170	BP - SS	3942	TROPHY	BLVD
1411 680 288 810	BP - SS	3917	TROPHY	BLVD
1411 650 288 740	BP - SS	3913	TROPHY	BLVD
1411 640 288 720	BP - SS	3911	TROPHY	BLVD
1411 620 289 510	BP - SS	3912	TEESIDE	DR
1411 620 289 490	BP - SS	3910	TEESIDE	DR
1411 600 289 510	BP - SS	3904	TEESIDE	DR
1411 600 289 490	BP - SS	3906	TEESIDE	DR
1411 590 289 290	BP - SS	3909	TEESIDE	DR
1411 580 289 160	BP - SS	3938	TROPHY	BLVD
1411 580 288 620	BP - SS	3903	TROPHY	BLVD
1411 570 289 150	BP - SS	3936	TROPHY	BLVD
1411 570 288 610	BP - SS	3901	TROPHY	BLVD
1411 560 289 290	BP - SS	3907	TEESIDE	DR
1411 540 288 960	BP - SS	3920	TROPHY	BLVD
1411 540 288 950	BP - SS	3918	TROPHY	BLVD
1411 530 288 530	BP - SS	3857	TROPHY	BLVD

**Progress Energy Transfer  
BP - WREC - Phase II**

Account No.	Group		Service Address	
1411 520 289 290	BP - SS	3903	TEESIDE	DR
1411 520 288 520	BP - SS	3855	TROPHY	BLVD
1411 500 289 290	BP - SS	3901	TEESIDE	DR
1411 500 288 860	BP - SS	3914	TROPHY	BLVD
1411 490 289 510	BP - SS	3850	TEESIDE	DR
1411 490 289 490	BP - SS	3852	TEESIDE	DR
1411 490 289 080	BP - SS	3932	TROPHY	BLVD
1411 490 288 840	BP - SS	3912	TROPHY	BLVD
1411 490 288 450	BP - SS	3847	TROPHY	BLVD
1411 480 289 070	BP - SS	3930	TROPHY	BLVD
1411 480 288 440	BP - SS	3845	TROPHY	BLVD
1411 450 288 760	BP - SS	3908	TROPHY	BLVD
1411 440 288 750	BP - SS	3906	TROPHY	BLVD
1411 420 289 290	BP - SS	3841	TEESIDE	DR
1411 410 289 290	BP - SS	3839	TEESIDE	DR
1411 400 288 660	BP - SS	3902	TROPHY	BLVD
1411 390 289 290	BP - SS	3837	TEESIDE	DR
1411 390 288 650	BP - SS	3900	TROPHY	BLVD
1411 380 289 290	BP - SS	3610	TEESIDE	DR
1411 360 289 530	BP - SS	3834	TEESIDE	DR
1411 360 288 580	BP - SS	3856	TROPHY	BLVD
1411 350 288 560	BP - SS	3854	TROPHY	BLVD
1411 340 289 530	BP - SS	3832	TEESIDE	DR
1411 320 289 530	BP - SS	3830	TEESIDE	DR
1411 310 288 290	BP - SS	3841	TROPHY	BLVD
1411 300 289 290	BP - SS	3835	TEESIDE	DR
1411 300 288 270	BP - SS	3839	TROPHY	BLVD
1411 290 289 290	BP - SS	3833	TEESIDE	DR
1411 290 288 290	BP - SS	3837	TROPHY	BLVD
1411 290 288 280	BP - SS	3835	TROPHY	BLVD
1411 270 289 290	BP - SS	3831	TEESIDE	DR
1411 270 288 800	BP - SS	9615	MIDIRON	CT
1411 270 288 780	BP - SS	9613	MIDIRON	CT
1411 270 288 760	BP - SS	9611	MIDIRON	CT
1411 270 288 290	BP - SS	3535	TROPHY	BLVD
1411 260 288 940	BP - SS	9617	MIDIRON	CT
1411 260 288 670	BP - SS	9609	MIDIRON	CT
1411 260 288 660	BP - SS	9607	MIDIRON	CT
1411 260 288 640	BP - SS	9605	MIDIRON	CT
1411 250 289 530	BP - SS	3824	TEESIDE	DR
1411 250 288 940	BP - SS	9619	MIDIRON	CT
1411 250 288 610	BP - SS	9551	MIDIRON	CT
1411 250 288 590	BP - SS	9549	MIDIRON	CT
1411 250 288 580	BP - SS	9547	MIDIRON	CT
1411 250 288 560	BP - SS	3610	TEESIDE	DR
1411 250 288 520	BP - SS	9543	MIDIRON	CT
1411 250 288 500	BP - SS	9545	MIDIRON	CT
1411 250 288 490	BP - SS	9541	MIDIRON	CT
1411 230 289 530	BP - SS	3824	TEESIDE	DR
1411 230 288 940	BP - SS	9621	MIDIRON	CT
1411 220 289 530	BP - SS	3822	TEESIDE	DR
1411 220 289 330	BP - SS	3817	TEESIDE	DR
1411 220 289 310	BP - SS	3819	TEESIDE	DR

**Progress Energy Transfer  
BP - WREC - Phase II**

Account No.	Group		Service Address	
1411 220 289 300	BP - SS	3821	TEESIDE	DR
1411 220 289 280	BP - SS	3823	TEESIDE	DR
1411 220 289 270	BP - SS	3825	TEESIDE	DR
1411 210 289 530	BP - SS	3820	TEESIDE	DR
1411 210 288 370	BP - SS	3610	TEESIDE	DR
1411 200 288 320	BP - SS	3833	TROPHY	BLVD
1411 190 288 330	BP - SS	3829	TROPHY	BLVD
1411 190 288 310	BP - SS	3831	TROPHY	BLVD
1411 180 288 320	BP - SS	3827	TROPHY	BLVD
1411 150 288 950	BP - SS	3610	TEESIDE	DR
1411 130 289 520	BP - SS	3814	TEESIDE	DR
1411 130 288 950	BP - SS	9623	MIDIRON	CT
1411 120 288 950	BP - SS	9622	MIDIRON	CT
1411 110 289 520	BP - SS	3812	TEESIDE	DR
1411 100 289 520	BP - SS	3810	TEESIDE	DR
1411 100 288 950	BP - SS	9620	MIDIRON	CT
1411 070 288 770	BP - SS	9618	MIDIRON	CT
1411 070 288 750	BP - SS	9616	MIDIRON	CT
1411 070 288 740	BP - SS	9614	MIDIRON	CT
1411 070 288 720	BP - SS	9612	MIDIRON	CT
1411 070 288 710	BP - SS	9610	MIDIRON	CT
1411 070 288 660	BP - SS	9552	MIDIRON	CT
1411 060 288 640	BP - SS	9550	MIDIRON	CT
1411 060 288 630	BP - SS	9548	MIDIRON	CT
1411 060 288 610	BP - SS	9546	MIDIRON	CT
1411 060 288 590	BP - SS	9544	MIDIRON	CT
1411 060 288 580	BP - SS	3610	TEESIDE	DR
1411 040 289 520	BP - SS	3804	TEESIDE	DR
1411 040 288 990	BP - SS	9625	BRASSIE	CT
1411 040 288 810	BP - SS	9623	BRASSIE	CT
1411 040 288 800	BP - SS	9621	BRASSIE	CT
1411 040 288 790	BP - SS	9619	BRASSIE	CT
1411 040 288 760	BP - SS	9617	BRASSIE	CT
1411 040 288 750	BP - SS	9615	BRASSIE	CT
1411 030 289 350	BP - SS	3809	TEESIDE	DR
1411 030 289 340	BP - SS	3811	TEESIDE	DR
1411 030 289 330	BP - SS	3813	TEESIDE	DR
1411 030 289 310	BP - SS	3815	TEESIDE	DR
1411 030 288 690	BP - SS	9611	BRASSIE	CT
1411 030 288 680	BP - SS	9609	BRASSIE	CT
1411 030 288 660	BP - SS	9607	BRASSIE	CT
1411 030 288 650	BP - SS	9605	BRASSIE	CT
1411 020 289 520	BP - SS	3802	TEESIDE	DR
1411 020 288 990	BP - SS	9627	BRASSIE	CT
1411 010 288 990	BP - SS	9629	BRASSIE	CT
1411 000 289 520	BP - SS	3800	TEESIDE	DR
1410 990 289 520	BP - SS	3610	TEESIDE	DR
1410 970 289 340	BP - SS	3610	TEESIDE	DR
1410 960 289 340	BP - SS	3751	TEESIDE	DR
1410 940 289 340	BP - SS	3749	TEESIDE	DR
1410 930 289 340	BP - SS	3747	TEESIDE	DR
1410 930 288 990	BP - SS	3610	TEESIDE	DR
1410 920 289 530	BP - SS	3750	TEESIDE	DR

**Progress Energy Transfer  
BP - WREC - Phase II**

Account No.	Group		Service Address	
1410 920 288 990	BP - SS	9628	BRASSIE	CT
1410 910 289 530	BP - SS	3748	TEESIDE	DR
1410 900 288 990	BP - SS		BRASSIE	CT
1410 900 288 510	BP - SS	3610	TEESIDE	DR
1410 890 289 530	BP - SS	3746	TEESIDE	DR
1410 890 288 990	BP - SS	9624	BRASSIE	CT
1410 870 288 470	BP - SS	3747	TROPHY	BLVD
1410 870 288 450	BP - SS	3745	TROPHY	BLVD
1410 870 288 440	BP - SS	3743	TROPHY	BLVD
1410 860 288 840	BP - SS	9620	BRASSIE	CT
1410 860 288 830	BP - SS	9614	BRASSIE	CT
1410 860 288 710	BP - SS	3610	TEESIDE	DR
1410 860 288 460	BP - SS	3741	TROPHY	BLVD
1410 860 288 450	BP - SS	3739	TROPHY	BLVD
1410 860 288 420	BP - SS	3737	TROPHY	BLVD
1410 850 289 340	BP - SS	3745	TEESIDE	DR
1410 840 288 840	BP - SS	9622	BRASSIE	CT
1410 840 288 830	BP - SS	9616	BRASSIE	CT
1410 840 288 710	BP - SS	9608	BRASSIE	CT
1410 840 288 700	BP - SS	9604	BRASSIE	CT
1410 830 289 340	BP - SS	3743	TEESIDE	DR
1410 830 288 710	BP - SS	9610	BRASSIE	CT
1410 830 288 690	BP - SS	9606	BRASSIE	CT
1410 820 289 340	BP - SS	3741	TEESIDE	DR
1410 810 289 530	BP - SS	3610	TEESIDE	DR
1410 790 289 530	BP - SS	3744	TEESIDE	DR
1410 770 289 530	BP - SS	3742	TEESIDE	DR
1410 760 289 530	BP - SS	3740	TEESIDE	DR
1410 750 289 340	BP - SS	3727	TEESIDE	DR
1410 750 289 320	BP - SS	3729	TEESIDE	DR
1410 750 289 310	BP - SS	3731	TEESIDE	DR
1410 750 289 300	BP - SS	3733	TEESIDE	DR
1410 750 289 280	BP - SS	3735	TEESIDE	DR
1410 020 289 580	BP - SS	3610	TEESIDE	DR
1409 970 287 090	BP - SS			
1410 210 288 010	BP - SS	3535	TROPHY	BLVD
1410 240 288 010	BP - SS	3535	TROPHY	BLVD
1410 320 288 640	BP - SS	3678	TROPHY	BLVD
1410 720 289 520	BP - SS	3730	TEESIDE	DR
1410 710 288 650	BP - SS		SEVEN SPGS VILLAS	
1410 700 289 520	BP - SS	3728	TEESIDE	DR
1410 680 289 520	BP - SS	3726	TEESIDE	DR
1410 650 288 400	BP - SS	3721	TROPHY	BLVD
1410 640 288 410	BP - SS	3715	TROPHY	BLVD
1410 640 288 390	BP - SS	3719	TROPHY	BLVD
1410 630 288 400	BP - SS	3713	TROPHY	BLVD
1410 630 288 380	BP - SS	3717	TROPHY	BLVD
1410 620 288 390	BP - SS	3711	TROPHY	BLVD
1410 600 289 520	BP - SS	3720	TEESIDE	DR
1410 600 288 330	BP - SS	3610	TEESIDE	DR
1410 580 289 520	BP - SS	3718	TEESIDE	DR
1410 570 289 520	BP - SS	3716	TEESIDE	DR
1410 560 289 330	BP - SS	3717	TEESIDE	DR

**Progress Energy Transfer  
BP - WREC - Phase II**

Account No.	Group		Service Address	
1410 560 289 320	BP - SS	3719	TEESIDE	DR
1410 560 289 310	BP - SS	3721	TEESIDE	DR
1410 560 289 300	BP - SS	3723	TEESIDE	DR
1410 560 289 280	BP - SS	3725	TEESIDE	DR
1410 550 289 520	BP - SS	3610	TEESIDE	DR
1410 550 288 300	BP - SS	3610	TEESIDE	DR
1410 500 289 340	BP - SS	3705	TEESIDE	DR
1410 500 288 280	BP - SS	3683	TROPHY	BLVD
1410 490 289 520	BP - SS	3704	TEESIDE	DR
1410 490 288 300	BP - SS	3679	TROPHY	BLVD
1410 490 288 270	BP - SS	3681	TROPHY	BLVD
1410 480 289 340	BP - SS	3703	TEESIDE	DR
1410 480 288 290	BP - SS	3677	TROPHY	BLVD
1410 470 289 520	BP - SS	3702	TEESIDE	DR
1410 470 288 620	BP - SS	3610	TEESIDE	DR
1410 460 289 340	BP - SS	3701	TEESIDE	DR
1410 450 289 520	BP - SS	3700	TEESIDE	DR
1410 450 289 340	BP - SS	3610	TEESIDE	DR
1410 450 288 250	BP - SS	3665	TROPHY	BLVD
1410 440 288 270	BP - SS	3661	TROPHY	BLVD
1410 440 288 240	BP - SS	3663	TROPHY	BLVD
1410 430 288 420	BP - SS	3675	TROPHY	BLVD
1410 430 288 260	BP - SS	3659	TROPHY	BLVD
1410 430 288 220	BP - SS	3610	TEESIDE	DR
1410 420 288 620	BP - SS	3714	TROPHY	BLVD
1410 420 288 600	BP - SS	3710	TROPHY	BLVD
1410 420 288 410	BP - SS	3673	TROPHY	BLVD
1410 410 289 340	BP - SS	3651	TEESIDE	DR
1410 410 288 610	BP - SS	3716	TROPHY	BLVD
1410 410 288 590	BP - SS	3712	TROPHY	BLVD
1410 410 288 510	BP - SS	3670	TROPHY	BLVD
1410 410 288 400	BP - SS	3671	TROPHY	BLVD
1410 400 288 600	BP - SS	3718	TROPHY	BLVD
1410 400 288 520	BP - SS	3674	TROPHY	BLVD
1410 390 289 340	BP - SS	5405	TEESIDE	DR
1410 390 288 510	BP - SS	3676	TROPHY	BLVD
1410 390 288 500	BP - SS	3672	TROPHY	BLVD
1410 380 288 380	BP - SS	3657	TROPHY	BLVD
1410 370 289 520	BP - SS	3644	TEESIDE	DR
1410 370 289 340	BP - SS	3647	TEESIDE	DR
1410 370 288 370	BP - SS	3655	TROPHY	BLVD
1410 370 288 230	BP - SS	3610	TEESIDE	DR
1410 360 289 520	BP - SS	3648	TEESIDE	DR
1410 350 288 360	BP - SS	3653	TROPHY	BLVD
1410 340 289 520	BP - SS	3646	TEESIDE	DR
1410 340 288 620	BP - SS	3682	TROPHY	BLVD
1410 330 289 520	BP - SS	3610	TEESIDE	DR
1410 330 288 540	BP - SS	3610	TEESIDE	DR
1410 320 288 620	BP - SS	3680	TROPHY	BLVD
1410 310 289 350	BP - SS	3637	TEESIDE	DR
1410 300 288 260	BP - SS	3643	TROPHY	BLVD
1410 100 288 520	BP - SS	3652	TROPHY	BLVD
1410 100 288 500	BP - SS	3648	TROPHY	BLVD

**Progress Energy Transfer  
BP - WREC - Phase II**

Account No.	Group		Service Address	
1409 760 289 490	BP - SS	3538	TEESIDE	DR
1409 760 289 470	BP - SS	3536	TEESIDE	DR
1409 760 289 400	BP - SS	3534	TEESIDE	DR
1409 760 289 380	BP - SS	3532	TEESIDE	DR
1409 760 289 370	BP - SS	3530	TEESIDE	DR
1409 740 287 820	BP - SS	3535	TROPHY	BLVD
1409 740 287 800	BP - SS	3535	TROPHY	BLVD
1409 700 289 210	BP - SS	3535	TEESIDE	DR
1409 690 289 210	BP - SS	3537	TEESIDE	DR
1409 670 289 210	BP - SS	3533	TEESIDE	DR
1409 650 289 210	BP - SS	3610	TEESIDE	DR
1409 600 289 200	BP - SS	3523	TEESIDE	DR
1409 600 287 710	BP - SS	3535	TROPHY	BLVD
1409 590 289 200	BP - SS	3519	TEESIDE	DR
1409 580 289 520	BP - SS	3526	TEESIDE	DR
1409 580 289 500	BP - SS	3524	TEESIDE	DR
1409 580 289 480	BP - SS	3522	TEESIDE	DR
1409 580 289 410	BP - SS	3610	TEESIDE	DR
1409 580 289 400	BP - SS	3520	TEESIDE	DR
1409 580 289 380	BP - SS	3518	TEESIDE	DR
1409 580 289 370	BP - SS	3516	TEESIDE	DR
1409 570 289 200	BP - SS	3521	TEESIDE	DR
1409 530 289 510	BP - SS	3512	TEESIDE	DR
1409 530 289 500	BP - SS	3510	TEESIDE	DR
1409 530 289 460	BP - SS	3508	TEESIDE	DR
1409 530 289 400	BP - SS	3506	TEESIDE	DR
1409 530 289 380	BP - SS	3504	TEESIDE	DR
1409 530 289 370	BP - SS	3502	TEESIDE	DR
1409 510 289 210	BP - SS	3507	TEESIDE	DR
1409 500 289 210	BP - SS	3505	TEESIDE	DR
1409 480 289 210	BP - SS	3503	TEESIDE	DR
1409 470 289 210	BP - SS	3610	TEESIDE	DR
1409 410 288 310	BP - SS	3504	TROPHY	BLVD
1409 410 288 300	BP - SS	3502	TROPHY	BLVD
1409 410 288 280	BP - SS	3500	TROPHY	BLVD
1409 400 289 210	BP - SS	3455	TEESIDE	DR
1409 400 288 310	BP - SS	3460	TROPHY	BLVD
1409 390 288 300	BP - SS	3462	TROPHY	BLVD
1409 390 288 290	BP - SS	3458	TROPHY	BLVD
1409 390 288 220	BP - SS	3610	TEESIDE	DR
1409 380 289 210	BP - SS	3453	TEESIDE	DR
1409 360 289 210	BP - SS	3451	TEESIDE	DR
1409 350 289 510	BP - SS	3458	TEESIDE	DR
1409 350 289 490	BP - SS	3456	TEESIDE	DR
1409 350 289 480	BP - SS	3454	TEESIDE	DR
1409 350 289 410	BP - SS	3452	TEESIDE	DR
1409 350 289 400	BP - SS	3610	TEESIDE	DR
1409 350 289 380	BP - SS	3450	TEESIDE	DR
1409 350 289 370	BP - SS	3448	TEESIDE	DR
1409 310 288 080	BP - SS	3461	TROPHY	BLVD
1409 300 289 510	BP - SS	3444	TEESIDE	DR
1409 300 289 460	BP - SS	3442	TEESIDE	DR
1409 300 289 430	BP - SS	3440	TEESIDE	DR

**Progress Energy Transfer  
BP - WREC - Phase II**

Account No.	Group		Service Address	
1409 300 289 410	BP - SS	3438	TEESIDE	DR
1409 300 289 390	BP - SS	3436	TEESIDE	DR
1409 300 288 090	BP - SS	3459	TROPHY	BLVD
1409 290 288 420	BP - SS	3610	TEESIDE	DR
1409 280 289 220	BP - SS	3441	TEESIDE	DR
1409 270 289 220	BP - SS	3439	TEESIDE	DR
1409 270 288 520	BP - SS	3454	TROPHY	BLVD
1409 270 288 500	BP - SS	3452	TROPHY	BLVD
1409 260 288 500	BP - SS	3448	TROPHY	BLVD
1409 250 288 520	BP - SS	3456	TROPHY	BLVD
1409 250 288 510	BP - SS	3450	TROPHY	BLVD
1409 210 288 120	BP - SS	3445	TROPHY	BLVD
1409 200 288 550	BP - SS	3426	TROPHY	BLVD
1409 200 288 370	BP - SS	3444	TROPHY	BLVD
1409 200 288 360	BP - SS	3440	TROPHY	BLVD
1409 200 288 130	BP - SS	3443	TROPHY	BLVD
1409 190 288 550	BP - SS	3428	TROPHY	BLVD
1409 190 288 530	BP - SS	3420	TROPHY	BLVD
1409 190 288 380	BP - SS	3446	TROPHY	BLVD
1409 190 288 370	BP - SS	3442	TROPHY	BLVD
1409 180 289 520	BP - SS	3430	TEESIDE	DR
1409 180 288 530	BP - SS	3422	TROPHY	BLVD
1409 170 288 540	BP - SS	3424	TROPHY	BLVD
1409 160 289 520	BP - SS	3428	TEESIDE	DR
1409 160 289 260	BP - SS	3431	TEESIDE	DR
1409 150 289 520	BP - SS	3426	TEESIDE	DR
1409 150 289 260	BP - SS	3429	TEESIDE	DR
1409 130 288 400	BP - SS	3416	TROPHY	BLVD
1409 130 288 390	BP - SS	3412	TROPHY	BLVD
1409 120 288 410	BP - SS	3418	TROPHY	BLVD
1409 110 288 470	BP - SS	3610	TEESIDE	DR
1409 110 288 400	BP - SS	3414	TROPHY	BLVD
1409 070 289 520	BP - SS	3424	TEESIDE	DR
1409 070 289 300	BP - SS	3423	TEESIDE	DR
1409 070 288 490	BP - SS	3610	TEESIDE	DR
1409 060 289 520	BP - SS	3610	TEESIDE	DR
1409 050 289 310	BP - SS	3421	TEESIDE	DR
1409 040 289 520	BP - SS	3422	TEESIDE	DR
1409 040 288 810	BP - SS		SEVEN SPGS VILLAS	
1409 030 288 540	BP - SS	3419	TROPHY	BLVD
1409 030 288 160	BP - SS	3423	TROPHY	BLVD
1409 020 289 520	BP - SS	3420	TEESIDE	DR
1409 020 288 820	BP - SS	3535	TROPHY	BLVD
1409 020 288 530	BP - SS	3406	TROPHY	BLVD
1409 010 288 520	BP - SS	3400	TROPHY	BLVD
1409 010 288 170	BP - SS	3421	TROPHY	BLVD
1409 010 288 160	BP - SS	3417	TROPHY	BLVD
1409 010 288 140	BP - SS	3415	TROPHY	BLVD
1409 000 288 540	BP - SS	3408	TROPHY	BLVD
1408 990 289 520	BP - SS	3410	TEESIDE	DR
1408 990 288 530	BP - SS	3402	TROPHY	BLVD
1408 980 289 380	BP - SS	3409	TEESIDE	DR
1408 980 289 370	BP - SS	3610	TEESIDE	DR



**Progress Energy Transfer  
BP - WREC - Phase II**

Account No.	Group		Service Address	
1408 980 289 350	BP - SS	3411	TEESIDE	DR
1408 980 289 270	BP - SS	3413	TEESIDE	DR
1408 980 289 250	BP - SS	3415	TEESIDE	DR
1408 980 288 550	BP - SS	3410	TROPHY	BLVD
1408 980 288 530	BP - SS	3404	TROPHY	BLVD
1408 980 288 250	BP - SS	3610	TEESIDE	DR
1408 970 289 520	BP - SS	3408	TEESIDE	DR
1408 960 289 520	BP - SS	3406	TEESIDE	DR
1408 920 288 150	BP - SS	3401	TROPHY	BLVD
1408 910 288 170	BP - SS	3403	TROPHY	BLVD
1408 900 288 180	BP - SS	3405	TROPHY	BLVD
1408 900 288 160	BP - SS	3351	TROPHY	BLVD
1408 900 288 140	BP - SS	3349	TROPHY	BLVD
1408 890 289 520	BP - SS	3404	TEESIDE	DR
1408 890 288 210	BP - SS	3610	TEESIDE	DR
1408 890 288 170	BP - SS	3353	TROPHY	BLVD
1408 880 288 610	BP - SS	3358	SCORECARD	DR
1408 870 288 620	BP - SS	3352	SCORECARD	DR
1408 870 288 600	BP - SS	3356	SCORECARD	DR
1408 860 288 630	BP - SS	3348	SCORECARD	DR
1408 860 288 590	BP - SS	3354	SCORECARD	DR
1408 850 289 520	BP - SS	3402	TEESIDE	DR
1408 850 288 620	BP - SS	3346	SCORECARD	DR
1408 850 288 600	BP - SS	3350	SCORECARD	DR
1408 840 289 520	BP - SS	3400	TEESIDE	DR
1408 830 288 410	BP - SS	3610	TEESIDE	DR
1408 810 289 510	BP - SS	3344	TEESIDE	DR
1408 790 289 510	BP - SS	3342	TEESIDE	DR
1408 790 289 380	BP - SS	3401	TEESIDE	DR
1408 790 289 370	BP - SS	3403	TEESIDE	DR
1408 790 289 280	BP - SS	3405	TEESIDE	DR
1408 790 289 250	BP - SS	3407	TEESIDE	DR
1408 780 289 510	BP - SS	3340	TEESIDE	DR
1408 750 289 380	BP - SS	3331	TEESIDE	DR
1408 750 289 370	BP - SS	3610	TEESIDE	DR
1408 750 289 350	BP - SS	3333	TEESIDE	DR
1408 750 289 270	BP - SS	3335	TEESIDE	DR
1408 750 289 250	BP - SS	3337	TEESIDE	DR
1408 750 288 450	BP - SS	2606	SEVEN SPRINGS	DR
1408 740 288 690	BP - SS	3338	SCORECARD	DR
1408 740 288 460	BP - SS	3357	SCORECARD	DR
1408 740 288 440	BP - SS	3353	SCORECARD	DR
1408 730 288 700	BP - SS	3336	SCORECARD	DR
1408 730 288 450	BP - SS	3359	SCORECARD	DR
1410 070 288 360	BP - SS	3610	TEESIDE	DR
1410 050 288 320	BP - SS	3622	TROPHY	BLVD
1410 050 288 300	BP - SS	3618	TROPHY	BLVD
1410 040 288 310	BP - SS	3624	TROPHY	BLVD
1410 040 288 290	BP - SS	3620	TROPHY	BLVD
1410 030 288 310	BP - SS	3626	TROPHY	BLVD
1409 990 289 220	BP - SS	3535	TROPHY	BLVD
1409 980 288 430	BP - SS	3628	TROPHY	BLVD
1409 970 288 440	BP - SS	3632	TROPHY	BLVD

**Progress Energy Transfer  
BP - WREC - Phase II**

Account No.	Group		Service Address	
1409 970 288 420	BP - SS	3630	TROPHY	BLVD
1409 960 289 440	BP - SS	3610	TEESIDE	DR
1409 960 288 430	BP - SS	3634	TROPHY	BLVD
1409 950 289 500	BP - SS	5403	ALOHA	PL
1409 930 287 780	BP - SS	3535	TROPHY	BLVD
1409 930 287 760	BP - SS	3535	TROPHY	BLVD
1409 910 289 250	BP - SS	3553	TEESIDE	DR
1409 910 287 850	BP - SS	3535	TROPHY	BLVD
1409 900 289 240	BP - SS	3555	TEESIDE	DR
1409 890 289 230	BP - SS	3610	TEESIDE	DR
1409 870 289 220	BP - SS	3551	TEESIDE	DR
1409 810 289 500	BP - SS	3554	TEESIDE	DR
1409 810 289 480	BP - SS	3552	TEESIDE	DR
1409 810 289 470	BP - SS	3550	TEESIDE	DR
1409 810 289 420	BP - SS	3610	TEESIDE	DR
1409 810 289 400	BP - SS	3548	TEESIDE	DR
1409 810 289 390	BP - SS	3546	TEESIDE	DR
1409 810 289 370	BP - SS	3544	TEESIDE	DR
1409 800 289 210	BP - SS	3549	TEESIDE	DR
1409 780 289 210	BP - SS	3547	TEESIDE	DR
1409 770 289 210	BP - SS	3545	TEESIDE	DR
1410 290 289 350	BP - SS	3635	TEESIDE	DR
1410 290 288 270	BP - SS	3639	TROPHY	BLVD
1410 290 288 250	BP - SS	3641	TROPHY	BLVD
1410 280 288 260	BP - SS	3637	TROPHY	BLVD
1410 260 289 350	BP - SS	3633	TEESIDE	DR
1410 260 288 500	BP - SS	3610	TEESIDE	DR
1410 250 289 520	BP - SS	3634	TEESIDE	DR
1410 250 288 450	BP - SS	3654	TROPHY	BLVD
1410 240 289 520	BP - SS	3632	TEESIDE	DR
1410 240 288 460	BP - SS	3658	TROPHY	BLVD
1410 240 288 440	BP - SS	3656	TROPHY	BLVD
1410 230 289 350	BP - SS	3631	TEESIDE	DR
1410 230 288 450	BP - SS	3660	TROPHY	BLVD
1410 220 289 520	BP - SS	3630	TEESIDE	DR
1410 210 289 350	BP - SS	3629	TEESIDE	DR
1410 200 289 520	BP - SS	3628	TEESIDE	DR
1410 190 289 350	BP - SS	3627	TEESIDE	DR
1410 180 288 540	BP - SS	3662	TROPHY	BLVD
1410 180 288 410	BP - SS	3636	TROPHY	BLVD
1410 170 288 550	BP - SS	3666	TROPHY	BLVD
1410 170 288 530	BP - SS	3664	TROPHY	BLVD
1410 170 288 420	BP - SS	3642	TROPHY	BLVD
1410 170 288 400	BP - SS	3638	TROPHY	BLVD
1410 160 288 540	BP - SS	3668	TROPHY	BLVD
1410 150 288 390	BP - SS	3640	TROPHY	BLVD
1410 130 286 920	BP - SS	3535	TROPHY	BLVD
1410 120 288 510	BP - SS	3646	TROPHY	BLVD
1410 120 288 410	BP - SS	3610	TEESIDE	DR
1410 110 288 520	BP - SS	3650	TROPHY	BLVD
1408 270 289 560	BP - SS	3250	TEESIDE	DR
1408 190 288 610	BP - SS		NOEMI	DR
1408 580 288 410	BP - SS	3321	ABIGAIL	CT

**Progress Energy Transfer  
BP - WREC - Phase II**

Account No.	Group		Service Address	
1408 550 288 630	BP - SS	3327	SCORECARD	DR
1408 211 288 660	BP - SS		OHARA	DR
1408 480 288 410	BP - SS	3313	ABIGAIL	CT
1408 540 288 410	BP - SS	3317	ABIGAIL	CT
1408 630 288 410	BP - SS	3325	ABIGAIL	CT
1408 340 288 560	BP - SS	3300	ABIGAIL	CT
1408 280 288 560	BP - SS	3246	ABIGAIL	CT
1408 280 288 400	BP - SS	3247	ABIGAIL	DR
1408 330 288 400	BP - SS	3251	ABIGAIL	CT
1408 380 288 400	BP - SS	3303	ABIGAIL	CT
1408 430 288 390	BP - SS	3309	ABIGAIL	CT
1408 400 288 680	BP - SS	3252	NOEMI	DR
1408 340 288 720	BP - SS	3248	NOEMI	DR
1408 230 288 740	BP - SS	3240	NOEMI	DR
1408 280 288 730	BP - SS	3244	NOEMI	DR
1408 480 288 620	BP - SS	3306	NOEMI	DR
1408 550 288 530	BP - SS	3318	ABIGAIL	CT
1408 520 288 580	BP - SS	3310	NOEMI	DR
1408 440 288 650	BP - SS	3302	NOEMI	DR
1408 430 288 730	BP - SS	3315	SCORECARD	DR
1408 470 288 700	BP - SS	3317	SCORECARD	DR
1408 520 288 660	BP - SS	3321	SCORECARD	DR
1408 590 288 600	BP - SS	3331	SCORECARD	DR
1408 640 288 560	BP - SS	3335	SCORECARD	DR
1408 400 288 780	BP - SS	3309	SCORECARD	DR
1408 340 288 800	BP - SS	3251	SCORECARD	DR
1408 230 288 800	BP - SS	3243	SCORECARD	DR
1408 280 288 800	BP - SS	3247	SCORECARD	DR
1408 210 288 420	BP - SS		TROPHY	BLVD
1408 720 289 510	BP - SS	3610	TEESIDE	DR
1408 720 288 710	BP - SS	3334	SCORECARD	DR
1408 720 288 430	BP - SS	2604	SEVEN SPRINGS	DR
1408 710 288 720	BP - SS	7604	SEVEN SPRINGS	DR
1408 710 288 440	BP - SS	3361	SCORECARD	DR
1408 710 288 160	BP - SS	3610	TEESIDE	DR
1408 700 289 510	BP - SS	3338	TEESIDE	DR
1408 700 288 730	BP - SS	3610	TEESIDE	DR
1408 690 289 510	BP - SS	3336	TEESIDE	DR
1408 670 289 510	BP - SS	3334	TEESIDE	DR
1408 650 288 770	BP - SS	3320	SCORECARD	DR
1408 650 288 100	BP - SS	3331	TROPHY	BLVD
1408 650 288 080	BP - SS	3329	TROPHY	BLVD
1408 650 288 070	BP - SS	3327	TROPHY	BLVD
1408 640 288 100	BP - SS	3325	TROPHY	BLVD
1408 640 288 080	BP - SS	3323	TROPHY	BLVD
1408 640 288 070	BP - SS	3321	TROPHY	BLVD
1408 630 289 520	BP - SS	3324	TEESIDE	DR
1408 630 288 790	BP - SS	3324	SCORECARD	DR
1408 620 289 520	BP - SS	3322	TEESIDE	DR
1408 620 288 800	BP - SS	3318	SCORECARD	DR
1408 610 288 280	BP - SS	3610	TEESIDE	DR
1408 600 289 520	BP - SS	3320	TEESIDE	DR
1408 600 288 810	BP - SS	3322	SCORECARD	DR

**Progress Energy Transfer  
BP - WREC - Phase II**

Account No.	Group		Service Address	
1408 600 288 380	BP - SS	3322	TROPHY	BLVD
1408 600 288 360	BP - SS	3324	TROPHY	BLVD
1408 600 288 340	BP - SS	3326	TROPHY	BLVD
1408 580 288 380	BP - SS	3320	TROPHY	BLVD
1408 580 288 360	BP - SS	3318	TROPHY	BLVD
1408 580 288 340	BP - SS	3316	TROPHY	BLVD
1408 570 289 380	BP - SS	3323	TEESIDE	DR
1408 570 289 360	BP - SS	3325	TEESIDE	DR
1408 570 289 280	BP - SS	3327	TEESIDE	DR
1408 570 289 250	BP - SS	3329	TEESIDE	DR
1408 560 288 870	BP - SS	3310	SCORECARD	DR
1408 550 288 880	BP - SS	3308	SCORECARD	DR
1408 540 289 380	BP - SS	3309	TEESIDE	DR
1408 540 289 370	BP - SS	3610	TEESIDE	DR
1408 540 289 350	BP - SS	3311	TEESIDE	DR
1408 540 289 260	BP - SS	3313	TEESIDE	DR
1408 540 289 250	BP - SS	3315	TEESIDE	DR
1408 540 288 890	BP - SS	3306	SCORECARD	DR
1408 530 288 100	BP - SS	3317	TROPHY	BLVD
1408 530 288 080	BP - SS	3313	TROPHY	BLVD
1408 530 288 070	BP - SS	3315	TROPHY	BLVD
1408 520 288 100	BP - SS	3311	TROPHY	BLVD
1408 520 288 080	BP - SS	3307	TROPHY	BLVD
1408 520 288 070	BP - SS	3309	TROPHY	BLVD
1408 510 289 520	BP - SS	3318	TEESIDE	DR
1408 500 289 520	BP - SS	3316	TEESIDE	DR
1408 490 288 920	BP - SS	7704	SEVEN SPRINGS	DR
1408 480 289 520	BP - SS	3314	TEESIDE	DR
1408 480 288 930	BP - SS	3610	TEESIDE	DR
1408 470 288 940	BP - SS	3302	SCORECARD	DR
1408 450 288 950	BP - SS	3300	SCORECARD	DR
1408 440 289 520	BP - SS	3304	TEESIDE	DR
1408 420 289 520	BP - SS	3302	TEESIDE	DR
1408 410 289 520	BP - SS	3300	TEESIDE	DR
1408 410 288 370	BP - SS	3310	TROPHY	BLVD
1408 410 288 360	BP - SS	3308	TROPHY	BLVD
1408 410 288 340	BP - SS	3306	TROPHY	BLVD
1408 390 288 370	BP - SS	3304	TROPHY	BLVD
1408 390 288 360	BP - SS	3302	TROPHY	BLVD
1408 380 288 980	BP - SS	3254	SCORECARD	DR
1408 360 288 990	BP - SS	3252	SCORECARD	DR
1408 340 288 160	BP - SS	3610	TEESIDE	DR
1408 330 289 520	BP - SS	3610	TEESIDE	DR
1408 330 289 380	BP - SS	3301	TEESIDE	DR
1408 330 289 360	BP - SS	3303	TEESIDE	DR
1408 330 289 280	BP - SS	3305	TEESIDE	DR
1408 330 289 260	BP - SS	3610	TEESIDE	DR
1408 330 289 240	BP - SS	3307	TEESIDE	DR
1408 320 288 070	BP - SS	3610	TEESIDE	DR
1408 310 289 520	BP - SS	3254	TEESIDE	DR
1408 310 289 300	BP - SS	3235	TEESIDE	DR
1408 300 289 520	BP - SS	3252	TEESIDE	DR
1408 300 288 280	BP - SS	3610	TEESIDE	DR

**Progress Energy Transfer  
BP - WREC - Phase II**

Account No.	Group		Service Address	
1408 290 289 280	BP - SS	3233	TEESIDE	DR
1408 290 289 210	BP - SS	9707	GREENSKEEPER	DR
1408 290 289 180	BP - SS	9705	GREENSKEEPER	DR
1408 290 289 130	BP - SS	9703	GREENSKEEPER	DR
1408 290 289 120	BP - SS	9701	GREENSKEEPER	DR
1408 290 289 070	BP - SS	9641	GREENSKEEPER	DR
1408 290 289 050	BP - SS	3610	TEESIDE	DR
1408 290 289 040	BP - SS	9639	GREENSKEEPER	DR
1408 290 289 000	BP - SS	9637	GREENSKEEPER	DR
1408 290 288 980	BP - SS	9635	GREENSKEEPER	DR
1408 280 289 520	BP - SS	3250	TEESIDE	DR
1408 270 289 250	BP - SS	3229	TEESIDE	DR
1408 270 288 100	BP - SS	3247	TROPHY	BLVD
1408 270 288 090	BP - SS	3249	TROPHY	BLVD
1408 270 288 080	BP - SS	3251	TROPHY	BLVD
1408 250 288 360	BP - SS	3254	TROPHY	BLVD
1408 250 288 350	BP - SS	3252	TROPHY	BLVD
1408 250 288 330	BP - SS	3250	TROPHY	BLVD
1408 240 288 360	BP - SS	3248	TROPHY	BLVD
1408 240 288 340	BP - SS	3246	TROPHY	BLVD
1408 230 288 100	BP - SS	3253	TROPHY	BLVD
1408 230 288 090	BP - SS	3255	TROPHY	BLVD
1408 230 288 080	BP - SS	3257	TROPHY	BLVD
1408 170 289 520	BP - SS	3234	TEESIDE	DR
1408 150 289 520	BP - SS	3232	TEESIDE	DR
1408 040 289 520	BP - SS	3230	TEESIDE	DR
1408 030 289 520	BP - SS	3228	TEESIDE	DR
1411 770 279 650	BP - SS	7844	SR 54	
1411 830 279 530	BP - SS		SR 54 SUB STA #18	
1410 790 274 250	BP - SS	3737	ELFERS	PKY
1416 190 274 570	BP - SS	4717	CAPRON	ST
1417 130 273 860	BP - SS	6807	PORTER	RD
1417 120 273 700	BP - SS	4916	VOORHEES	RD
1417 290 274 150	BP - SS	6832	CECELIA	DR
1417 300 274 150	BP - SS	6830	CECELIA	DR
1591 360 399 980	BP - SS	10418	CLINT	LOOP
1417 260 274 100	BP - SS	6820	CECELIA	DR
1416 980 273 740	BP - SS	4916	VOORHEES	RD
1416 970 273 740	BP - SS	4916	VOORHEES	RD
1416 950 273 740	BP - SS	4916	VOORHEES	RD
1417 310 274 550	BP - SS	4945	CAPRON	ST
1417 300 274 780	BP - SS	6940	CECELIA	DR
1417 280 273 840	BP - SS	6808	CECELIA	DR
1417 270 274 340	BP - SS	6844	CECELIA	DR
1417 270 273 840	BP - SS	6806	CECELIA	DR
1417 260 273 720	BP - SS	6738	CECELIA	DR
1417 250 273 840	BP - SS	6804	CECELIA	DR
1417 190 274 580	BP - SS	4933	CAPRON	ST
1417 150 273 730	BP - SS	4916	VOORHEES	RD
1417 150 273 710	BP - SS	4916	VOORHEES	RD
1417 150 273 700	BP - SS	4916	VOORHEES	RD
1417 140 273 720	BP - SS	4916	VOORHEES	RD
1417 140 273 710	BP - SS	4916	VOORHEES	RD

**Progress Energy Transfer  
BP - WREC - Phase II**

Account No.	Group		Service Address	
1417 140 273 700	BP - SS	4916	VOORHEES	RD
1417 140 273 630	BP - SS	4916	VOORHEES	RD
1417 140 273 620	BP - SS	4916	VOORHEES	RD
1417 130 274 170	BP - SS	6827	PORTER	RD
1417 130 274 160	BP - SS	6827	PORTER	RD
1417 130 274 150	BP - SS	6827	PORTER	RD
1417 130 274 110	BP - SS	6827	PORTER	RD
1417 130 274 100	BP - SS	6827	PORTER	RD
1417 130 274 080	BP - SS	6827	PORTER	RD
1417 130 274 070	BP - SS	6827	PORTER	RD
1417 130 274 060	BP - SS	6827	PORTER	RD
1417 130 274 030	BP - SS	6827	PORTER	RD
1417 130 274 020	BP - SS	6827	PORTER	RD
1417 130 274 010	BP - SS	6827	PORTER	RD
1417 130 273 970	BP - SS	6807	PORTER	RD
1417 130 273 960	BP - SS	6807	PORTER	RD
1417 130 273 950	BP - SS	6807	PORTER	RD
1417 130 273 930	BP - SS	6807	PORTER	RD
1417 130 273 910	BP - SS	6807	PORTER	RD
1417 130 273 900	BP - SS	6807	PORTER	RD
1417 130 273 870	BP - SS	6807	PORTER	RD
1417 130 273 850	BP - SS	6807	PORTER	RD
1417 130 273 820	BP - SS	6807	PORTER	RD
1417 130 273 810	BP - SS	6807	PORTER	RD
1417 130 273 790	BP - SS	6807	PORTER	RD
1417 130 273 720	BP - SS	4916	VOORHEES	RD
1417 130 273 710	BP - SS	4916	VOORHEES	RD
1417 130 273 700	BP - SS	4916	VOORHEES	RD
1417 130 273 640	BP - SS	4916	VOORHEES	RD
1417 130 273 630	BP - SS	4916	VOORHEES	RD
1417 130 273 620	BP - SS	4916	VOORHEES	RD
1417 130 273 600	BP - SS	4916	VOORHEES	RD
1417 120 273 630	BP - SS	4916	VOORHEES	RD
1417 120 273 620	BP - SS	4916	VOORHEES	RD
1417 060 274 180	BP - SS	6827	PORTER	RD
1417 060 274 170	BP - SS	6827	PORTER	RD
1417 060 274 020	BP - SS	6827	PORTER	RD
1417 060 274 010	BP - SS	6827	PORTER	RD
1417 060 273 990	BP - SS	6807	PORTER	RD
1417 060 273 960	BP - SS	6807	PORTER	RD
1417 060 273 950	BP - SS	6807	PORTER	RD
1417 060 273 810	BP - SS	6807	PORTER	RD
1417 060 273 800	BP - SS	6807	PORTER	RD
1417 050 274 740	BP - SS	4914	CAPRON	ST

**Progress Energy Transfer**  
**CR - WREC - Phase II**

Account No.	Group		Service Address	
1664 570 307 540	CR	1510	SUNCOAST	BLVD
1678 800 301 760	CR		OPPOSITE 7 RIVERS	HOSP
1713 720 348 910	CR	2698	MARYROSE	PL





**EXHIBIT C**

---

---

**EXTRA-TERRITORIAL CUSTOMERS  
TO BE TRANSFERRED FROM  
THE COMPANY TO THE COOPERATIVE**

---

---

**EXHIBIT C**

---

---

**EXTRA-TERRITORIAL CUSTOMERS  
TO BE TRANSFERRED FROM  
THE COMPANY TO THE COOPERATIVE**

---

---



# Progress Energy

December 1, 2005

Name

Address

Town, FL zip code

Dear \_\_\_\_\_:

To ensure that electric utilities in Florida, such as Progress Energy Florida (PEF), are able to provide reliable and economical electric service to their customers, utilities enter into agreements with one another establishing the geographical areas in which each utility is the exclusive provider of electric service. Utilities enter into these territorial agreements in an effort to avoid the unnecessary and uneconomic construction of duplicate electrical distribution lines and other facilities to serve their customers. Approval of the Florida Public Service Commission (FPSC) is required to ensure these objectives are met.

Over the past many years, we at PEF (formerly known as Florida Power) have had the pleasure of serving customers in your area because of a territorial agreement approved by the FPSC in 1988 between our company and our neighboring utility, Withlacoochee River Electric Cooperative, Inc. (WREC). Because of the 1988 agreement's expiration, we will soon enter into a new territorial agreement with WREC that will revise some of the service area boundaries between the utilities and enable each utility to serve its customers more reliably and economically. The new agreement must be approved by the FPSC before it can become effective and you will have the opportunity prior to that approval to provide your comments to the Commission. If you wish, we will provide the pertinent contact information for the FPSC when the territorial agreement has been filed and docketed.

If approved by the FPSC, the terms of the new territorial agreement call on Withlacoochee River Electric Cooperative, Inc. to provide electric service in your area. Your account would be transferred to WREC at some point in the upcoming months. While we regret losing the opportunity to serve you and your neighbors in the future, WREC is an excellent utility and I am confident you will find their service to be satisfactory.

You will not need to do anything to initiate this transfer since PEF and WREC will handle all of the arrangements on your behalf. If you have a deposit with Progress Energy, your deposit will be refunded directly to you. You should not experience any disruption of service as a result of this transfer and you will be notified in the unlikely event that a minimal interruption of service is required.

December 1, 2005

To provide you a rate comparison, in August, 2005 the residential rate of PEF for 1,000 Kilowatt-Hours (KWH) was \$97.78. For the same month, the residential rate of WREC for 1,000 KWH was \$96.40. The rates of both utilities are subject to periodic change and may be raised or lowered in the future.

Please let us know if you have any questions or concerns about the proposed transfer of your service to Withlacoochee River Electric Cooperative, Inc., or if you would like information about contacting the FPSC. You can reach us by phone at 1-800-510-0140 or by mail at 4121 Saint Lawrence Drive, New Port Richey, Florida 34653. Please address your correspondence to my attention.

Sincerely,

Monica Forbes  
Community Relations  
Progress Energy Florida

cc: Mr. Billy Brown  
Withlacoochee River Electric Cooperative, Inc.

# EXHIBIT C

Progress Energy Florida, Inc. accounts to be transferred to Withlatchoochee River Electric Cooperative, Inc.

<u>Premise</u>	<u>Account</u>	<u>Customer Name</u>	<u>Service Address</u>	<u>Meter #</u>
438809152	4860110214		11293 OLD CRYSTAL RIVER RD BROOKSVILLE FL 34601	3017223
438809152	4860110214		11293 OLD CRYSTAL RIVER RD BROOKSVILLE FL 34601	0
239687152	6233087231		13311 GOVERNMENT RD, WELL PUMP BROOKSVILLE FL 34601	3272649
796168531	3998371479		25044 ROOT RD BROOKSVILLE FL 34601	7171364
712089238	6150279115		23250 TURKEY TROT LN *PUMP BROOKSVILLE FL 34601	7182819
137004913	7986535172		24060 DEER RUN RD *GATE BROOKSVILLE FL 34601	7211631
814726944	4634580586		12150 N BROAD ST *TWR FL2396 BROOKSVILLE FL 34601	7212496
916522010	5394966534		12150 N BROAD ST *TELE, **VERIZON TWR 86846 BROOKSVILLE FL 34601	693693
29867007	5916611192		12150 N BROAD ST *TELE, CROWN CSTLE TWR BROOKSVILLE FL 34601	1357642
367275838	6555812216		12150 N BROAD ST *TELE, T-MOBILE BROOKSVILLE FL 34601	3272624
456777038	7987033275		12150 N BROAD ST *TELE, ST LEWIS CHURCH TWR BROOKSVILLE FL 34601	7205718
364566855	9314186616		12162 BROAD ST BROOKSVILLE FL 34601	5384267
364566855	9314186616		12162 BROAD ST BROOKSVILLE FL 34601	0
234631808	9818891421		23445 SWAMP RD BROOKSVILLE FL 34601	0
234631808	9818891421		23445 SWAMP RD BROOKSVILLE FL 34601	7209086
364648844	0627944558		22495 CHINSEGUT HILL RD BROOKSVILLE FL 34601	7202672
364649347	1911806357		CHINSEGUT HILL RD, TWR BROOKSVILLE FL 34601	3034339
896582010	1911854139		22495 CHINSEGUT HILL RD, CABIN 5 BROOKSVILLE FL 34601	3248910
584410416	3115919459		22495 CHINSEGUT HILL RD, CABIN 4 BROOKSVILLE FL 34601	3248911
110499421	1073939251		22495 CHINSEGUT HILL RD, CABIN 7 BROOKSVILLE FL 34601	3248885
281229111	9223213080		22495 CHINSEGUT HILL RD, CABIN 6 BROOKSVILLE FL 34601	3248894
839264441	0183432000		12077 BROAD ST, *HOUSE BROOKSVILLE FL 34601	0

# EXHIBIT C

## Progress Energy Florida, Inc. accounts to be transferred to Withlatchoochee River Electric Cooperative, Inc.

<u>Premise</u>	<u>Account</u>	<u>Customer Name</u>	<u>Service Address</u>	<u>Meter #</u>
839264441	0183432000		12077 BROAD ST, *HOUSE BROOKSVILLE FL 34601	9117916
66473825	5864790022		12077 BROAD ST *GAR BROOKSVILLE FL 34601	4627675
417808609	0355887446		23408 GOLDEN PHEASANT TRL BROOKSVILLE FL 34601	0
417808609	0355887446		23408 GOLDEN PHEASANT TRL BROOKSVILLE FL 34601	1305724
364565849	9322971227		0 BROAD ST *TELE, HWY 41 BROOKSVILLE FL 34601	5071586
160636239	3324510235		24376 ROOT RD BROOKSVILLE FL 34601	7237767
768144710	0291130339		22495 CHINSEGUT HILL RD, MANOR HSE BROOKSVILLE FL 34601	7221032
113697838	9698952125		14369 SNOW MEMORIAL HWY BROOKSVILLE FL 34601	3270579
86857222	8059833437		11460 SHADY REST CT BROOKSVILLE FL 34601	1401530
86857222	8059833437		11460 SHADY REST CT BROOKSVILLE FL 34601	0
661011648	1321905114		13489 GOVERNMENT RD BROOKSVILLE FL 34601	1357671
364582951	9321243108		13481 GOVERNMENT RD BROOKSVILLE FL 34601	772394
438809655	1084093846		11283 OLD CRYSTAL RIVER RD BROOKSVILLE FL 34601	755050
438809655	1084093846		11283 OLD CRYSTAL RIVER RD BROOKSVILLE FL 34601	0
438810661	1084525870		11259 OLD CRYSTAL RIVER RD BROOKSVILLE FL 34601	5266789
438810661	1084525870		11259 OLD CRYSTAL RIVER RD BROOKSVILLE FL 34601	0
438810158	2824889127		11269 OLD CRYSTAL RIVER RD BROOKSVILLE FL 34601	3272701
438811164	1084669886		11097 BROAD ST BROOKSVILLE FL 34601	3102733
438811164	1084669886		11097 BROAD ST BROOKSVILLE FL 34601	0
438812170	1084957907		11070 BROAD ST BROOKSVILLE FL 34601	9105922
438812170	1084957907		11070 BROAD ST BROOKSVILLE FL 34601	0
438811667	2621534103		11089 ANCIENT TRL BROOKSVILLE FL 34601	393179
438807643	0611775207		11323 OLD CRYSTAL RIVER RD BROOKSVILLE FL 34601	3059088
783139311	1083229780		11341 OLD CRYSTAL RIVER RD BROOKSVILLE FL 34601	1154945

# EXHIBIT C

Progress Energy Florida, Inc. accounts to be transferred to Withlatchoochee River Electric Cooperative, Inc.

<u>Premise</u>	<u>Account</u>	<u>Customer Name</u>	<u>Service Address</u>	<u>Meter #</u>
438807140	1424935509		11329 OLD CRYSTAL RIVER RD BROOKSVILLE FL 34601	1212748
438807140	1424935509		11329 OLD CRYSTAL RIVER RD BROOKSVILLE FL 34601	0
438806134	5177100010		11337 OLD CRYSTAL RIVER RD BROOKSVILLE FL 34601	5343033
438808649	7489547370		11320 OLD CRYSTAL RIVER RD BROOKSVILLE FL 34601	5251832
364551765	9312602500		11642 BROAD ST BROOKSVILLE FL 34601	0
364551765	9312602500		11642 BROAD ST BROOKSVILLE FL 34601	807897
364552268	9325707416		11703 BROAD ST BROOKSVILLE FL 34601	732675
364552268	9325707416		11703 BROAD ST BROOKSVILLE FL 34601	0
364552771	5002954533		11692 BROAD ST BROOKSVILLE FL 34601	7283334
364554783	0331251588		11823 BROAD ST BROOKSVILLE FL 34601	5327511
364556292	6895358519		11819 BROAD ST BROOKSVILLE FL 34601	7237725
364555789	9324987367		11835 BROAD ST, *SHOP BROOKSVILLE FL 34601	5160950
364555286	9325131378		11827 BROAD ST BROOKSVILLE FL 34601	7106468
364603574	1898557439		22075 LAKE LINDSEY RD BROOKSVILLE FL 34601	5218901
731878581	2667862411		11843 BROAD ST, UNITS 3 & 4 BROOKSVILLE FL 34601	7287804
364558304	3293118512		11843 BROAD ST, UNIT 5, 6, & 7 BROOKSVILLE FL 34601	1431453
364557298	0228202097		11835 BROAD ST, UNIT 9 TRAILER BROOKSVILLE FL 34601	7248036
364605586	1899133479		14458 OLD CRYSTAL RIVER RD BROOKSVILLE FL 34601	1038317
364604077	1898701446		22075 LAKE LINDSEY RD BROOKSVILLE FL 34601	7136803
364553274	0243632564		11712 BROAD ST BROOKSVILLE FL 34601	1357651
364604580	1898845452		22075 LAKE LINDSEY RD BROOKSVILLE FL 34601	1288240

# EXHIBIT C

## Progress Energy Florida, Inc. accounts to be transferred to Withlachooshee River Electric Cooperative, Inc.

<u>Premise</u>	<u>Account</u>	<u>Customer Name</u>	<u>Service Address</u>	<u>Meter #</u>
364559310	7540896238		11842 BROAD ST BROOKSVILLE FL 34601	1295249
364605083	1898989468		14458 OLD CRYSTAL RIVER RD BROOKSVILLE FL 34601	1038319
364559813	0186188134		11843 BROAD ST, UNIT 1 & 2 BROOKSVILLE FL 34601	7248044
364560316	9323259248		11853 BROAD ST BROOKSVILLE FL 34601	5160992
777721742	1558404015		22115 LAKE LINDSEY RD, *PERM BROOKSVILLE FL 34601	871510
364562831	9313178549		11880 BROAD ST BROOKSVILLE FL 34601	0
364562831	9313178549		11880 BROAD ST BROOKSVILLE FL 34601	5047036
364563334	0668569140		11950 N BROAD ST BROOKSVILLE FL 34601	1209135
846116835	8066100185		11960 BROAD ST BROOKSVILLE FL 34601	1305703
364563837	9323115232		11955 BROAD ST BROOKSVILLE FL 34601	0
364563837	9323115232		11955 BROAD ST BROOKSVILLE FL 34601	1200505
675248829	2581102410		11480 SHADY REST CT *PUMP BROOKSVILLE FL 34601	5279630
364564843	8284455301		11480 SHADY REST CT BROOKSVILLE FL 34601	3017221
364564843	8284455301		11480 SHADY REST CT BROOKSVILLE FL 34601	0
650295502	9313610579		11472 SHADY REST CT BROOKSVILLE FL 34601	1243162
650295502	9313610579		11472 SHADY REST CT BROOKSVILLE FL 34601	0
364649850	1911950369		22510 CHINSEGUT HILL RD BROOKSVILLE FL 34601	808062
713852570	9313754585		11472 SHADY REST CT, GAR BROOKSVILLE FL 34601	1252731
364603071	1898413423		22308 LAKE LINDSEY RD BROOKSVILLE FL 34601	2792956
364645826	1910510263		22271 CHINSEGUT HILL RD, *MAIN PUMP HOUSE BROOKSVILLE FL 34601	2644556
364646832	1910654279		22271 CHINSEGUT HILL RD, *MAINT. GARAGE BROOKSVILLE FL 34601	2635801
364647838	1910942292		0 CHINSEGUT HILL RD *UNIT USF BROOKSVILLE FL 34601	5239710
364647838	1910942292		0 CHINSEGUT HILL RD *UNIT USF BROOKSVILLE FL 34601	0



# EXHIBIT C

## Progress Energy Florida, Inc. accounts to be transferred to Withlatchoochee River Electric Cooperative, Inc.

<u>Premise</u>	<u>Account</u>	<u>Customer Name</u>	<u>Service Address</u>	<u>Meter #</u>
577913299	1910222240		22271 CHINSEGUT HILL RD, *MAIN OFFICE BROOKSVILLE FL 34601	0
577913299	1910222240		22271 CHINSEGUT HILL RD, *MAIN OFFICE BROOKSVILLE FL 34601	4532872
544230910	1910366256		22271 CHINSEGUT HILL RD, * LAB BROOKSVILLE FL 34601	4531949
364647335	1910798285		22271 CHINSEGUT HILL RD, *LOW HILL/ GPR BLDG BROOKSVILLE FL 34601	2785901
463073128	1358319428		22495 CHINSEGUT HILL RD, COTTAGES BROOKSVILLE FL 34601	7221029
557974040	5458625392		22360 PILOTS PATH BROOKSVILLE FL 34601	9119286
550993242	1911518334		22495 CHINSEGUT HILL RD, HIL BROOKSVILLE FL 34601	1057045
550993242	1911518334		22495 CHINSEGUT HILL RD, HIL BROOKSVILLE FL 34601	0
364602568	1898269416		22308 LAKE LINDSEY RD BROOKSVILLE FL 34601	5017546
364602568	1898269416		22308 LAKE LINDSEY RD BROOKSVILLE FL 34601	0
757740024	0945486475		22495 CHINSEGUT HILL RD, *MANAGER HSE BROOKSVILLE FL 34601	1288222
364612125	1900861593		OAKLAWN AVE, COTTAGE BROOKSVILLE FL 34601	1126260
364612628	1901005606		14223 OAKLAWN AVE BROOKSVILLE FL 34601	5212671
364612628	1901005606		14223 OAKLAWN AVE BROOKSVILLE FL 34601	0
364608101	1899853529		14308 VERMONT AVE BROOKSVILLE FL 34601	1212739
364609610	1964305085		14247 OAKLAWN AVE BROOKSVILLE FL 34601	3180590
364608604	6280756341		14255 OAKLAWN AVE BROOKSVILLE FL 34601	5239708
364610113	9928120477		14265 OAKLAWN AVE BROOKSVILLE FL 34601	9128665
364601059	1897837385		22400 LAKE LINDSEY RD BROOKSVILLE FL 34601	1195397
364601059	1897837385		22400 LAKE LINDSEY RD BROOKSVILLE FL 34601	0
364601562	1897981397		22371 LAKE LINDSEY RD BROOKSVILLE FL 34601	5182521
364645323	1910078233		13391 SNOW MEMORIAL HWY BROOKSVILLE FL 34601	1140855
364644317	1143264421		13401 SNOW MEMORIAL HWY BROOKSVILLE FL 34601	7104410

# EXHIBIT C

## Progress Energy Florida, Inc. accounts to be transferred to Withlachooshee River Electric Cooperative, Inc.

<u>Premise</u>	<u>Account</u>	<u>Customer Name</u>	<u>Service Address</u>	<u>Meter #</u>
364644820	7425549110		13401 SNOW MEMORIAL HWY, * BROOKSVILLE FL 34601	1089141
610759702	1911230317		0 CHINSEGUT HILL RD *UNIT WATER, CHINSEGUT-HILL BROOKSVILLE FL 34601	5239620
364600556	1897693374		22400 LAKE LINDSEY RD BROOKSVILLE FL 34601	9164905
364600556	1897693374		22400 LAKE LINDSEY RD BROOKSVILLE FL 34601	0
364622185	0122225398		22337 LA CROSSE ST BROOKSVILLE FL 34601	1208620
364622688	1903597787		22355 LA CROSSE ST BROOKSVILLE FL 34601	5020502
364606089	5851513315		14300 OAKLAWN AVE BROOKSVILLE FL 34601	5402606
723121351	1908782142		SNOW MEMORIAL HWY, PUMP BROOKSVILLE FL 34601	7096074
45217956	4180993420		14073 SNOW MEMORIAL HWY BROOKSVILLE FL 34601	7177079
558637836	4887807092		14059 SNOW MEMORIAL HWY BROOKSVILLE FL 34601	5136164
364600053	1897549362		22423 LAKE LINDSEY RD BROOKSVILLE FL 34601	5154363
605168354	1911086300		22271 CHINSEGUT HILL RD, TR BROOKSVILLE FL 34601	5274689
732695133	0122762369		22372 PANORAMA ST BROOKSVILLE FL 34601	9125957
364621179	3664425051		22334 LA CROSSE ST BROOKSVILLE FL 34601	1208725
364607095	1899565506		14296 OAKLAWN AVE BROOKSVILLE FL 34601	312413
364607598	1899709517		22333 PANORAMA ST BROOKSVILLE FL 34601	0
364607598	1899709517		22333 PANORAMA ST BROOKSVILLE FL 34601	5120059
364614137	3504681282		22350 PANORAMA ST BROOKSVILLE FL 34601	744579
364614640	8504221076		22368 PANORAMA ST BROOKSVILLE FL 34601	1195330
364613131	9279277029		22342 PANORAMA ST BROOKSVILLE FL 34601	5384245
364619670	1902589718		22375 PANORAMA ST BROOKSVILLE FL 34601	1038339

# EXHIBIT C

## Progress Energy Florida, Inc. accounts to be transferred to Withlatchoochee River Electric Cooperative, Inc.

<u>Premise</u>	<u>Account</u>	<u>Customer Name</u>	<u>Service Address</u>	<u>Meter #</u>
364620173	1902733725		22365 PANORAMA ST BROOKSVILLE FL 34601	1295226
364623694	3506317070		22356 LA CROSSE ST BROOKSVILLE FL 34601	1005264
364623191	4732457559		22344 LA CROSSE ST BROOKSVILLE FL 34601	738901
364615646	4910730204		22380 PANORAMA ST BROOKSVILLE FL 34601	1438795
364643814	1909502193		14003 SNOW MEMORIAL HWY BROOKSVILLE FL 34601	727963
364637778	1907774075		22363 LAKE VILLAGE LN BROOKSVILLE FL 34601	1185709
502949700	1904029813		22359 LA CROSSE ST BROOKSVILLE FL 34601	7106476
364625203	3865555203		22375 LA CROSSE ST BROOKSVILLE FL 34601	1094333
364626209	5245308164		22393 LA CROSSE ST BROOKSVILLE FL 34601	3066628
364625706	0570527356		22382 LA CROSSE ST BROOKSVILLE FL 34601	7014724
364625706	0570527356		22382 LA CROSSE ST BROOKSVILLE FL 34601	0
364617658	1440890569		14296 VERMONT AVE BROOKSVILLE FL 34601	1047650
364618161	1902157681		22395 PANORAMA ST BROOKSVILLE FL 34601	1028084
364618161	1902157681		22395 PANORAMA ST BROOKSVILLE FL 34601	0
364618664	1902301698		22387 PANORAMA ST BROOKSVILLE FL 34601	5022417
364618664	1902301698		22387 PANORAMA ST BROOKSVILLE FL 34601	0
364626712	2958097055		22394 LA CROSSE ST BROOKSVILLE FL 34601	5050320
364619167	5464916519		22379 PANORAMA ST BROOKSVILLE FL 34601	5239709
720737634	1896973328		14377 SNOW MEMORIAL HWY BROOKSVILLE FL 34601	0
720737634	1896973328		14377 SNOW MEMORIAL HWY BROOKSVILLE FL 34601	7045256
364636269	0988501168		22404 LAKE VILLAGE LN BROOKSVILLE FL 34601	5124623
364633251	1831243550		22426 LAKE VILLAGE LN BROOKSVILLE FL 34601	5134662

# EXHIBIT C

Progress Energy Florida, Inc. accounts to be transferred to Withlatchoochee River Electric Cooperative, Inc.

<u>Premise</u>	<u>Account</u>	<u>Customer Name</u>	<u>Service Address</u>	<u>Meter #</u>
364634257	1906910013		0 LAKE VILLAGE LN BROOKSVILLE FL 34601	5320278
364636772	1907486052		22395 LAKE VILLAGE LN BROOKSVILLE FL 34601	7026322
364637275	1907630069		22385 LAKE VILLAGE LN BROOKSVILLE FL 34601	3102694
364634760	3544663071		22422 LAKE VILLAGE LN BROOKSVILLE FL 34601	3270578
364633754	5463137176		22417 LAKE VILLAGE LN BROOKSVILLE FL 34601	7036563
364635263	7300984497		22411 LAKE VILLAGE LN BROOKSVILLE FL 34601	784018
364635766	9803541307		22401 LAKE VILLAGE LN BROOKSVILLE FL 34601	7293783
364616149	1901725658		22408 PANORAMA ST BROOKSVILLE FL 34601	1195344
364617155	1901869664		14292 VERMONT AVE BROOKSVILLE FL 34601	3004528
625623352	9454245392		14311 VERMONT AVE BROOKSVILLE FL 34601	1418618
364638784	1908062092		22334 LAKE VILLAGE LN BROOKSVILLE FL 34601	9164899
364640293	1908494129		22293 LAKE VILLAGE LN BROOKSVILLE FL 34601	5135408
364638281	5115632486		22355 LAKE VILLAGE LN BROOKSVILLE FL 34601	760703
364639287	8961698599		22323 LAKE VILLAGE LN BROOKSVILLE FL 34601	7237773
762748697	1909934220		13375 SNOW MEMORIAL HWY BROOKSVILLE FL 34601	5306703
364598544	2775314533		22476 LAKE LINDSEY RD, TRAILER BROOKSVILLE FL 34601	1305673
364628724	2065022300		22423 LA CROSSE ST BROOKSVILLE FL 34601	1195345
364628724	2065022300		22423 LA CROSSE ST BROOKSVILLE FL 34601	0
364628221	4819161267		22415 LA CROSSE ST BROOKSVILLE FL 34601	7056891
364627718	7501959447		14308 VERMONT AVE BROOKSVILLE FL 34601	818087
364642808	1909214170		14039 SNOW MEMORIAL HWY BROOKSVILLE FL 34601	3135941

# EXHIBIT C

## Progress Energy Florida, Inc. accounts to be transferred to Withlatchoochee River Electric Cooperative, Inc.

<u>Premise</u>	<u>Account</u>	<u>Customer Name</u>	<u>Service Address</u>	<u>Meter #</u>
364566352	4892017242		GRUBBS RD, PUMP BROOKSVILLE FL 34601	1305145
364632245	1902349312		22294 LAKE VILLAGE LN BROOKSVILLE FL 34601	3102716
364630736	1905901949		22293 LAKE VILLAGE LN, *WATER PUMP BROOKSVILLE FL 34601	5060698
364632748	1811069183		22441 LAKE VILLAGE LN BROOKSVILLE FL 34601	5000259
364630233	6406358134		22451 LAKE VILLAGE LN BROOKSVILLE FL 34601	773118
364631239	8697367550		22436 LAKE VILLAGE LN BROOKSVILLE FL 34601	7091761
364629730	8856994546		22448 LAKE VILLAGE LN BROOKSVILLE FL 34601	5136136
364643311	1909358186		14001 SNOW MEMORIAL HWY BROOKSVILLE FL 34601	3135655
364597538	7852594030		14488 SNOW MEMORIAL HWY BROOKSVILLE FL 34601	5263060
364597538	7852594030		14488 SNOW MEMORIAL HWY BROOKSVILLE FL 34601	0
364594520	1895965251		LAKE LINDSEY RD, TELE BROOKSVILLE FL 34601	5124377
364595023	6650522157		22432 LA CROSSE ST BROOKSVILLE FL 34601	5320279
364595023	6650522157		22432 LA CROSSE ST BROOKSVILLE FL 34601	0
364595526	1896253278		14335 SNOW MEMORIAL HWY BROOKSVILLE FL 34601	7019076
364595526	1896253278		14335 SNOW MEMORIAL HWY BROOKSVILLE FL 34601	0
364598041	3729486358		14351 SNOW MEMORIAL HWY BROOKSVILLE FL 34601	698224
364598041	3729486358		14351 SNOW MEMORIAL HWY BROOKSVILLE FL 34601	0
364597035	7036947188		22391 HEDICK PL *PUMP BROOKSVILLE FL 34601	1313028
364640796	3350963542		22283 LAKE VILLAGE LN BROOKSVILLE FL 34601	738906
364639790	4970282452		22324 LAKE VILLAGE LN BROOKSVILLE FL 34601	1056166
364650353	1912094379		0 US HIGHWAY 41 *TELE CR481 BROOKSVILLE FL 34610	7102365
364568364	2755615539		22983 GRUBBS RD BROOKSVILLE FL 34601	7035634

# EXHIBIT C

Progress Energy Florida, Inc. accounts to be transferred to Withlatchoochee River Electric Cooperative, Inc.

<u>Premise</u>	<u>Account</u>	<u>Customer Name</u>	<u>Service Address</u>	<u>Meter #</u>
364567861	8553902237		22983 GRUBBS RD BROOKSVILLE FL 34601	770122
364567861	8553902237		22983 GRUBBS RD BROOKSVILLE FL 34601	0
364568867	9314762652		23019 GRUBBS RD BROOKSVILLE FL 34601	1004294
682605204	9314906663		23019 GRUBBS RD *GAR BROOKSVILLE FL 34601	1295294
519540652	6528202428		23031 GRUBBS RD BROOKSVILLE FL 34601	5160993
519540652	6528202428		23031 GRUBBS RD BROOKSVILLE FL 34601	0
364574400	9317066817		13000 BROAD ST, RST RM BROOKSVILLE FL 34601	7237739
364569370	9315194685		23019 GRUBBS RD *PUMP BROOKSVILLE FL 34601	1026113
36946445	1041407337		23187 GRUBBS RD, GARAGE BROOKSVILLE FL 34601	7248018
976287410	5659278480		23197 GRUBBS RD, HOUSE BROOKSVILLE FL 34601	1401526
599299853	9994925048		23202 TURKEY TROT LN *GAR BROOKSVILLE FL 34601	7217036
364570376	9315338696		23219 GRUBBS RD BROOKSVILLE FL 34601	7079414
364570879	2058141229		23243 GRUBBS RD BROOKSVILLE FL 34601	773564
669521168	9316490775		23255 TURKEY TROT LN *POOL BROOKSVILLE FL 34601	7044232
535494806	6114175161		23201 TURKEY TROT LN BROOKSVILLE FL 34601	3127964
729389234	9316202757		12450 BROAD ST BROOKSVILLE FL 34601	5384241
513012215	9316634786		23255 TURKEY TROT LN *HSE BROOKSVILLE FL 34601	5141584
761778516	1192438280		23240 GRUBBS RD, *HOUSE BROOKSVILLE FL 34601	7237698
372495547	1490279494		23240 GRUBBS RD *PUMP BROOKSVILLE FL 34601	9120008
350863625	9102121272		23240 GRUBBS RD, STORAGE SHED BROOKSVILLE FL 34601	9172399
254445424	4349078257		23240 GRUBBS RD, *TRAILER BROOKSVILLE FL 34601	5142848

# EXHIBIT C

## Progress Energy Florida, Inc. accounts to be transferred to Withlatchoochee River Electric Cooperative, Inc.

<u>Premise</u>	<u>Account</u>	<u>Customer Name</u>	<u>Service Address</u>	<u>Meter #</u>
364579430	9317210824		23294 DEER RUN RD BROOKSVILLE FL 34601	1056129
364578927	7130837345		23251 GOLDEN PHEASANT TRL BROOKSVILLE FL 34601	7105432
364571382	9315626717		23291 GRUBBS RD BROOKSVILLE FL 34601	1107051
364576412	9318506918		13050 SPOTTED FAWN TRL BROOKSVILLE FL 34601	1370019
364575909	2934084163		13000 SPOTTED FAWN TRL BROOKSVILLE FL 34601	0
364575909	2934084163		13000 SPOTTED FAWN TRL BROOKSVILLE FL 34601	1197180
364588484	9321387114		13538 BROAD ST BROOKSVILLE FL 34601	0
364588484	9321387114		13538 BROAD ST BROOKSVILLE FL 34601	5314259
364588987	9321531121		13526 BROAD ST BROOKSVILLE FL 34601	7079314
364572388	5170901564		23307 GRUBBS RD BROOKSVILLE FL 34601	7081105
518496424	9316778792		23255 TURKEY TROT LN *PUMP BROOKSVILLE FL 34601	5104001
364572891	1710173060		23347 GRUBBS RD BROOKSVILLE FL 34601	1197185
682605707	9322395183		14119 BROAD ST, SHOP BROOKSVILLE FL 34601	3137669
364591502	9322539194		14119 BROAD ST BROOKSVILLE FL 34601	2642392
546107100	9322107165		14119 BROAD ST, GRN HS BROOKSVILLE FL 34601	5176841
364580436	9318938947		23438 DEER RUN RD BROOKSVILLE FL 34601	0
364580436	9318938947		23438 DEER RUN RD BROOKSVILLE FL 34601	5024940
364590999	9322683204		14119 BROAD ST BROOKSVILLE FL 34601	0
364590999	9322683204		14119 BROAD ST BROOKSVILLE FL 34601	1076869
364592005	9322251177		14119 BROAD ST *PUMP BROOKSVILLE FL 34601	2920916
679978538	9322827215		10439 BROAD ST BROOKSVILLE FL 34601	5209892
364580939	9321675137		13500 BROAD ST *PUMP BROOKSVILLE FL 34601	7053673
364578424	9317930876		24060 DEER RUN RD, SPK BROOKSVILLE FL 34601	7081127

# EXHIBIT C

Progress Energy Florida, Inc. accounts to be transferred to Withlatchoochee River Electric Cooperative, Inc.

<u>Premise</u>	<u>Account</u>	<u>Customer Name</u>	<u>Service Address</u>	<u>Meter #</u>
630589471	9318074886		24060 DEER RUN RD, PMP BROOKSVILLE FL 34601	3138104
364576915	9317642853		24060 DEER RUN RD BROOKSVILLE FL 34601	7214036
657673550	3458977353		0 BROAD ST *TFLT, @ LAKE LINDSEY BROOKSVILLE FL 34604	400406
810440538	3465294430		00000 LAKE LINDSEY RD *SIGN, US-41 & LAKE LINDSEY BROOKSVILLE FL 3460	1438783
364577418	9317786869		24060 DEER RUN RD *BARN BROOKSVILLE FL 34601	7056851
581118918	9317498846		24060 DEER RUN RD, CAB BROOKSVILLE FL 34601	1183978
364582448	9319082953		24280 DEER RUN RD BROOKSVILLE FL 34601	3086079
364581945	8163061521		13764 GOVERNMENT RD BROOKSVILLE FL 34601	5375667
364581945	8163061521		13764 GOVERNMENT RD BROOKSVILLE FL 34601	0
603232810	9319370976		13872 GOVERNMENT RD BROOKSVILLE FL 34601	5266804
364581442	9319658993		13868 GOVERNMENT RD BROOKSVILLE FL 34601	1313001
660568271	9319514987		13860 GOVERNMENT RD BROOKSVILLE FL 34601	1243142
598430166	7154795335		24438 ROOT RD BROOKSVILLE FL 34601	3130259
598430166	7154795335		24438 ROOT RD BROOKSVILLE FL 34601	0
722550949	9320379047		13316 GOVERNMENT RD BROOKSVILLE FL 34601	3174531
722550949	9320379047		13316 GOVERNMENT RD BROOKSVILLE FL 34601	0
364584460	9199362527		24420 ROOT RD BROOKSVILLE FL 34601	1123632
364583454	9321099093		13311 GOVERNMENT RD BROOKSVILLE FL 34601	224922
364584963	9319803005		24466 ROOT RD BROOKSVILLE FL 34601	1140822
364587478	9320523054		13304 GOVERNMENT RD BROOKSVILLE FL 34601	1197167
364586975	9320667060		13304 GOVERNMENT RD, PMP BROOKSVILLE FL 34601	3059065
364586975	9320667060		13304 GOVERNMENT RD, PMP BROOKSVILLE FL 34601	0



## EXHIBIT C

Progress Energy Florida, Inc. accounts to be transferred to Withlatchoochee River Electric Cooperative, Inc.

<u>Premise</u>	<u>Account</u>	<u>Customer Name</u>	<u>Service Address</u>	<u>Meter #</u>
364583957	9320955083		13301 GOVERNMENT RD BROOKSVILLE FL 34601	1043133
364585466	9319947011		24488 ROOT RD BROOKSVILLE FL 34601	5115030
364587981	9320091020		25040 ROOT RD BROOKSVILLE FL 34601	1202315
364553777	3054364030		11813 BROAD ST BROOKSVILLE FL 34601	5156439
364554280	3778540161		11815 BROAD ST BROOKSVILLE FL 34601	5370220
364598544	4922389502		22476 LAKE LINDSEY RD, TRAILER BROOKSVILLE FL 34601	1305673
364615143	7935612193		22376 PANORAMA ST BROOKSVILLE FL 34601	802658
364629227	0141374307		14323 SNOW MEMORIAL HWY BROOKSVILLE FL 34601	1414391
554864833	9101560319		22383 LA CROSSE ST BROOKSVILLE FL 34601	5182532
554864833	9101560319		22383 LA CROSSE ST BROOKSVILLE FL 34601	0

# EXHIBIT C

## Progress Energy Florida, Inc. Accounts to be transferred to Withlatchoochee River Electric Cooperative, Inc.

<u>Premise</u>	<u>Account</u>	<u>Customer Name</u>	<u>Service Address</u>	<u>Meter #</u>
495462649	1178557242		12383 EASTHAVEN DR BROOKSVILLE FL 34609	1305659
9801020	58291268		12041 SAPPHIRE DR SPRING HILL FL 34609	1305690
203271350	1378352410		12031 SAPPHIRE DR SPRING HILL FL 34609	1414436
263205153	5976225587		12011 SAPPHIRE DR SPRING HILL FL 34609	3273919
295117530	2211135556		12001 SAPPHIRE DR SPRING HILL FL 34609	1357598
518826407	7637413316		12002 SAPPHIRE DR SPRING HILL FL 34609	7146994
702926120	4134916415		12008 SAPPHIRE DR SPRING HILL FL 34609	7264951
726549799	197459484		11432 HYDE PARK WAY BROOKSVILLE FL 34609	1305713
951597654	8504355326		11420 HYDE PARK WAY, TEMP BROOKSVILLE FL 34609	1357656
265043275	197603491		12260 EVERARD DR *HSE BROOKSVILLE FL 34609	3085919
265043778	197747505		12260 EVERARD DR *PUMP BROOKSVILLE FL 34609	740697
174712859	975576366		11386 CHALK FARM RD BROOKSVILLE FL 34609	1284817
756516024	195443344		353 KNIGHTS BRIDGE RD SPRINGHILL FL 34609	1278620
759740254	192995172		11387 CHALK FARM RD BROOKSVILLE FL 34609	7038785
688639695	3436075083		11382 STANFORD AVE SPRING HILL FL 34609	5353732
726549296	4314478178		11394 STANFORD AVE SPRING HILL FL 34609	1250719
755839489	3059261105		11395 STANFORD AVE SPRING HILL FL 34609	7121757
948606619	9667181294		11381 STANFORD AVE SPRING HILL FL 34609	3248836
150065938	4804673152		11383 NEWINGTON AVE, *PERM BROOKSVILLE FL 34609	9117878

# EXHIBIT C

## Progress Energy Florida, Inc. Accounts to be transferred to Withlatchoochee River Electric Cooperative, Inc.

<u>Premise</u>	<u>Account</u>	<u>Customer Name</u>	<u>Service Address</u>	<u>Meter #</u>
683757074	5309019346		11384 NEWINGTON AVE BROOKSVILLE FL 34609	5371056
711135867	192851166		423 KNIGHTS BRIDGE RD SPRINGHILL FL 34609	5327103
753969335	6922403367		11396 NEWINGTON AVE BROOKSVILLE FL 34609	1250973
683669552	4146272151		11448 CHALK FARM RD BROOKSVILLE FL 34609	5320344
722867839	4584406382		11406 CHALK FARM RD BROOKSVILLE FL 34609	7136829
748007276	3298668160		11434 CHALK FARM RD BROOKSVILLE FL 34609	1245189
750145026	2102302458		11420 CHALK FARM RD BROOKSVILLE FL 34609	1278633
127893153	4291423486		352 KNIGHTS BRIDGE RD SPRINGHILL FL 34609	1288214
399955407	5300632058		364 KNIGHTS BRIDGE RD, SPRING HILL LOT 126 SPRINGHILL FL 34609	1263543
681443777	5841631333		377 KNIGHTS BRIDGE RD SPRINGHILL FL 34609	5327465
746097385	5357858206		365 KNIGHTS BRIDGE RD SPRINGHILL FL 34609	5384202
683968334	4827993166		401 KNIGHTS BRIDGE RD SPRINGHILL FL 34609	5320352
724845132	197027455		388 KNIGHTS BRIDGE RD SPRINGHILL FL 34609	7009741
730283248	6585808293		412 KNIGHTS BRIDGE RD SPRINGHILL FL 34609	3217654
757334908	5713965028		402 KNIGHTS BRIDGE RD SPRINGHILL FL 34609	1016904
707885984	7076803021		424 KNIGHTS BRIDGE RD SPRINGHILL FL 34609	5370189
709517716	194147254		11407 NEWINGTON AVE BROOKSVILLE FL 34609	1245348
719301066	168733373		11421 NEWINGTON AVE BROOKSVILLE FL 34609	5359425
767723367	6692660081		11435 NEWINGTON AVE BROOKSVILLE FL 34609	1288207
658832418	8391363356		495 DRUID RD BROOKSVILLE FL 34609	1243164

# EXHIBIT C

## Progress Energy Florida, Inc. Accounts to be transferred to Withlatchoochee River Electric Cooperative, Inc.

<u>Premise</u>	<u>Account</u>	<u>Customer Name</u>	<u>Service Address</u>	<u>Meter #</u>
670855847	6271743130		496 DRUID RD BROOKSVILLE FL 34609	3272853
687051221	192275120		493 KINGS CROSS RD SPRINGHILL FL 34609	1122168
804403402	3617589557		485 DRUID RD BROOKSVILLE FL 34609	9119988
959312701	8399962191		486 DRUID RD BROOKSVILLE FL 34609	9120018
645532092	8826671432		1005 DRUID RD BROOKSVILLE FL 34609	5239670
648915773	186082691		1025 DRUID RD BROOKSVILLE FL 34609	1174396
661199536	5517579248		1006 DRUID RD BROOKSVILLE FL 34609	5281741
661600427	8957640245		1038 DRUID RD BROOKSVILLE FL 34609	1305217
712958739	185794674		1037 DRUID RD BROOKSVILLE FL 34609	1252695
719698436	192563143		1026 DRUID RD BROOKSVILLE FL 34609	5343790
48052727	8435386528		355 LISSON GROVE LN SPRING HILL FL 34609	9157434
672696104	8005359275		11463 CHALK FARM RD BROOKSVILLE FL 34609	5279646
763677738	196595427		11471 CHALK FARM RD BROOKSVILLE FL 34609	5411736
803244605	8202551253		11462 CHALK FARM RD BROOKSVILLE FL 34609	1288257
937721231	9368596444		329 LISSON GROVE RD, • BROOKSVILLE FL 34609	3217689
688639192	186802746		11500 HYDE PARK WAY BROOKSVILLE FL 34609	5353733
727906112	4732914166		483 KINGS CROSS RD SPRINGHILL FL 34609	9125935
731787538	186946752		11514 HYDE PARK WAY BROOKSVILLE FL 34609	5044931
743553714	187090768		11528 HYDE PARK WAY BROOKSVILLE FL 34609	5384230
563982259	6565595535		380 LISSON GROVE LN SPRING HILL FL 34609	1357666

# EXHIBIT C

## Progress Energy Florida, Inc. Accounts to be transferred to Withlatchoochee River Electric Cooperative, Inc.

<u>Premise</u>	<u>Account</u>	<u>Customer Name</u>	<u>Service Address</u>	<u>Meter #</u>
698586017	5881995307		368 LISSON GROVE LN SPRING HILL FL 34609	5361032
733839778	196307409		356 LISSON GROVE LN SPRING HILL FL 34609	3107778
699854080	193427208		11440 HYDE PARK WAY BROOKSVILLE FL 34609	5360989
667798393	3248068549		1035 KINGS CROSS RD SPRINGHILL FL 34609	7147071
692412698	491646514		11482 BUCKINGHAM WAY SPRINGHILL FL 34609	7135885
710800341	5049905487		1001 KINGS CROSS RD SPRINGHILL FL 34609	1418019
677640091	196163390		11490 CHALK FARM RD BROOKSVILLE FL 34609	5279570
2689243	7326034572		484 KINGS CROSS RD SPRINGHILL FL 34609	9149855
342539909	9783199038		12050 HYDE PARK WAY, * BROOKSVILLE FL 34609	1288235
697933626	1898982450		494 KINGS CROSS RD SPRINGHILL FL 34609	5361034
777992112	2764891494		12004 HYDE PARK WAY BROOKSVILLE FL 34609	5430503
969085601	5627447479		481 WATERLOO CT BROOKSVILLE FL 34609	3272260
47581404	4935945078		11495 BUCKINGHAM WAY SPRINGHILL FL 34609	7252854
448031202	5924137294		12011 BUCKINGHAM WAY SPRINGHILL FL 34609	9125972
683019173	191267053		12036 BUCKINGHAM WAY SPRINGHILL FL 34609	3193850
695873841	8642139293		12023 BUCKINGHAM WAY SPRINGHILL FL 34609	5361046
945144436	659523421		12024 BUCKINGHAM WAY SPRINGHILL FL 34609	9113776
187552115	4910624247		12011 CROMWELL WAY SPRING HILL FL 34609	7279639

# EXHIBIT C

## Progress Energy Florida, Inc. Accounts to be transferred to Withlatchoochee River Electric Cooperative, Inc.

<u>Premise</u>	<u>Account</u>	<u>Customer Name</u>	<u>Service Address</u>	<u>Meter #</u>
400624227	7518701068		12021 CROMWELL WAY SPRING HILL FL 34609	7279710
677395633	187666806		12020 CROMWELL WAY SPRING HILL FL 34609	5279629
677639588	7636035523		12033 CROMWELL WAY SPRING HILL FL 34609	5279628
378669438	6637846547		493 WATERLOO CT BROOKSVILLE FL 34609	7247961
724844629	185938685		492 WATERLOO CT BROOKSVILLE FL 34609	1252705
742142296	186514723		487 WATERLOO CT BROOKSVILLE FL 34609	1253531
783418979	187378785		482 WATERLOO CT BROOKSVILLE FL 34609	5406612
265045287	193283199		470 FAY AVE BROOKSVILLE FL 34609	9125949
265045287	193283199		470 FAY AVE BROOKSVILLE FL 34609	0
617044046	9435604139		12047 BUCKINGHAM WAY SPRINGHILL FL 34609	3257331
651082194	184930612		0 BUCKINGHAM WAY, LITE SPRINGHILL FL 34609	0
659425958	3394406380		12058 BUCKINGHAM WAY SPRINGHILL FL 34609	5035263
669043821	7828963165		12059 BUCKINGHAM WAY SPRINGHILL FL 34609	7093636
710802378	961488237		12048 BUCKINGHAM WAY SPRINGHILL FL 34609	5307142
724844126	1601786342		12035 BUCKINGHAM WAY SPRINGHILL FL 34609	5363745
114076211	632386568		12013 JADE AVE SPRING HILL FL 32609	1305663
447530138	2981040397		12003 JADE AVE SPRING HILL FL 32609	7147057
493087224	6751621071		12007 JADE AVE SPRING HILL FL 32609	1203034
966070132	3791983244		12105 PADRON BLVD BROOKSVILLE FL 34609	7248034
728976349	5577244300		12026 SAPPHIRE DR, PERM LOT 44 SPRING HILL FL 34609	9120020
921404716	6734099075		12020 SAPPHIRE DR SPRING HILL FL 34609	9119987

# EXHIBIT C

## Progress Energy Florida, Inc. Accounts to be transferred to Withlatchoochee River Electric Cooperative, Inc.

<u>Premise</u>	<u>Account</u>	<u>Customer Name</u>	<u>Service Address</u>	<u>Meter #</u>
121709257	2425812168		12027 JADE AVE, TEMP LOT 34 SPRING HILL FL 32609	1414449
124902403	8102848348		12023 JADE AVE SPRING HILL FL 32609	7250287
317777658	1128797278		12018 JADE AVE SPRING HILL FL 32609	7265003
541610645	1346798188		12019 JADE AVE SPRING HILL FL 32609	7279704
663350934	2826402459		12034 JADE AVE SPRING HILL FL 32609	7231684
977775737	9108992480		12035 JADE AVE SPRING HILL FL 32609	9157389
495714253	2592851308		12114 CROMWELL WAY SPRING HILL FL 34609	9125910
692413201	188242846		12078 CROMWELL WAY SPRING HILL FL 34609	5335908
712132310	189394929		12107 CROMWELL WAY SPRING HILL FL 34609	5320270
713393331	2071300039		12090 CROMWELL WAY SPRING HILL FL 34609	1252720
724762137	189538930		12077 CROMWELL WAY SPRING HILL FL 34609	5370227
742948102	8369574067		12102 CROMWELL WAY SPRING HILL FL 34609	5384235
764837656	5004228358		12093 CROMWELL WAY SPRING HILL FL 34609	5411679
105765932	5270097398		12103 BUCKINGHAM WAY SPRINGHILL FL 34609	7279707
672992371	189682942		12078 BUCKINGHAM WAY SPRINGHILL FL 34609	5279619
673952598	8855643586		12090 BUCKINGHAM WAY SPRINGHILL FL 34609	5266812
675481718	2569582487		12102 BUCKINGHAM WAY SPRINGHILL FL 34609	5279568
686847506	190835020		12091 BUCKINGHAM WAY SPRINGHILL FL 34609	5320313
784026100	190691019		12119 BUCKINGHAM WAY SPRINGHILL FL 34609	5438188

# EXHIBIT C

## Progress Energy Florida, Inc. Accounts to be transferred to Withlatchoochee River Electric Cooperative, Inc.

<u>Premise</u>	<u>Account</u>	<u>Customer Name</u>	<u>Service Address</u>	<u>Meter #</u>
11021755	9808196099		12116 PADRON BLVD BROOKSVILLE FL 34609	9117861
164659623	8312188415		12126 PADRON BLVD BROOKSVILLE FL 34609	1295227
772239837	8774999378		12138 PADRON BLVD BROOKSVILLE FL 34609	5270658
850208811	1763752522		12117 PADRON BLVD BROOKSVILLE FL 34609	9157438
942209416	6938397030		12125 PADRON BLVD BROOKSVILLE FL 34609	5377925
117010922	177278429		12046 JADE AVE SPRING HILL FL 32609	1295242
219358155	5994829592		12047 JADE AVE SPRING HILL FL 32609	7248026
220513818	4047458064		12053 JADE AVE, ***34609 SPRING HILL FL 32609	1305705
311206211	9984297500		12065 JADE AVE SPRING HILL FL 32609	1313036
959925346	3097034460		12052 JADE AVE SPRING HILL FL 32609	1345911
97118305	7724135261		12138 CROMWELL WAY SPRING HILL FL 34609	9157349
154683120	8593001568		12133 CROMWELL WAY SPRING HILL FL 34609	7237695
603617726	9802833351		12121 CROMWELL WAY, * SPRING HILL FL 34609	5370525
681798392	188818886		12126 CROMWELL WAY SPRING HILL FL 34609	5327553
181253648	7115536105		12145 BUCKINGHAM WAY SPRINGHILL FL 34609	3272630
401709915	9429649033		12151 BUCKINGHAM WAY SPRINGHILL FL 34609	3217671
529331358	7230262340		12131 BUCKINGHAM WAY SPRINGHILL FL 34609	1305704
679008754	8992596468		12140 BUCKINGHAM WAY SPRINGHILL FL 34609	3272658
755579941	5347814176		12157 BUCKINGHAM WAY SPRINGHILL FL 34609	1229197



# EXHIBIT C

## Progress Energy Florida, Inc. Accounts to be transferred to Withlatchoochee River Electric Cooperative, Inc.

<u>Premise</u>	<u>Account</u>	<u>Customer Name</u>	<u>Service Address</u>	<u>Meter #</u>
153424435	4385236219		12061 SAPPHIRE DR SPRING HILL FL 34609	7237768
389962428	1940342497		12060 SAPPHIRE DR SPRING HILL FL 34609	9125960
508408005	6235382444		12064 SAPPHIRE DR SPRING HILL FL 34609	7248030
924362134	7752867303		12068 SAPPHIRE DR SPRING HILL FL 34609	9143493
945588554	6273008036		12054 SAPPHIRE DR SPRING HILL FL 34609	7230758
56018314	1839628019		12231 BUCKINGHAM WAY SPRINGHILL FL 34609	7265025
363442912	9927607475		12238 BUCKINGHAM WAY SPRINGHILL FL 34609	9157377
721809527	188962898		12214 BUCKINGHAM WAY SPRINGHILL FL 34609	5370218
749750171	189106901		12226 BUCKINGHAM WAY SPRINGHILL FL 34609	1259923
765222451	5888283186		12207 BUCKINGHAM WAY SPRINGHILL FL 34609	5411689
211093328	4597576017		12075 SAPPHIRE DR SPRING HILL FL 34609	9157348
254923410	1075635274		12084 SAPPHIRE DR SPRING HILL FL 34609	9149925
381288407	458893117		12088 SAPPHIRE DR SPRING HILL FL 34609	5076958
157255306	102358243		456 DIAMOND DR SPRING HILL FL 34609	1376449
200604638	9667940220		412 DIAMOND DR SPRING HILL FL 34609	1313029
680397451	5804696370		439 DIAMOND DR, TEMP LOT 82 SPRING HILL FL 34609	1413335
685721000	3515509139		440 DIAMOND DR SPRING HILL FL 34609	3272633
966724227	1421825300		411 DIAMOND DR, TEMP SPRING HILL FL 34609	1418573
496408316	5030099501		369 LORENZO DR, *PERM BROOKSVILLE FL 34609	9125962

# EXHIBIT C

## Progress Energy Florida, Inc. Accounts to be transferred to Withlatchoochee River Electric Cooperative, Inc.

<u>Premise</u>	<u>Account</u>	<u>Customer Name</u>	<u>Service Address</u>	<u>Meter #</u>
776265402	5960473568		335 LORENZO DR BROOKSVILLE FL 34609	9125908
842590353	564967568		363 LORENZO DR BROOKSVILLE FL 34609	9125965
991504959	1407105196		349 LORENZO DR BROOKSVILLE FL 34609	9119962
74604102	4117665428		373 LORENZO DR BROOKSVILLE FL 34609	3248904
783418476	184498584		12214 PADRON BLVD BROOKSVILLE FL 34609	5438849
934307647	2775717525		389 LORENZO DR BROOKSVILLE FL 34609	1313018
173713359	9620887460		435 LORENZO DR BROOKSVILLE FL 34609	9120022
185687554	6435540128		452 LORENZO DR BROOKSVILLE FL 34609	9120034
250410637	570567547		424 LORENZO DR BROOKSVILLE FL 34609	1357626
829789728	4331164173		436 LORENZO DR BROOKSVILLE FL 34609	1312981
265044784	193139187		1010 CITATION AVE BROOKSVILLE FL 34609	1042237
3076042	6990968508		12223 MANGO CT SPRING HILL FL 34609	7279705
91271834	8480531402		12229 MANGO CT SPRING HILL FL 34609	1305685
293237740	3065700159		12228 MANGO CT SPRING HILL FL 34609	7264946
390117745	825220273		12213 MANGO CT SPRING HILL FL 34609	3272686
853849929	9420609408		12212 MANGO CT SPRING HILL FL 34609	9125948
911495842	7282600496		12224 MANGO CT SPRING HILL FL 34609	3248859
723732999	178738184		50 FOREST WOOD CT BROOKSVILLE FL 34609	3158443
725876785	2368988016		12240 FOREST CREST CT BROOKSVILLE FL 34609	3248819
910428217	8901097227		63 FOREST WOOD CT BROOKSVILLE FL 34609	7279712

# EXHIBIT C

## Progress Energy Florida, Inc. Accounts to be transferred to Withlatchoochee River Electric Cooperative, Inc.

<u>Premise</u>	<u>Account</u>	<u>Customer Name</u>	<u>Service Address</u>	<u>Meter #</u>
62544445	7735931144		434 NESSLER WAY *LOT 14 BROOKSVILLE FL 34609	1288275
111398444	2225854519		433 NESSLER WAY, *18 BROOKSVILLE FL 34609	3032636
358171945	9791380169		441 NESSLER WAY *LOT 17 BROOKSVILLE FL 34609	7265023
394841251	4982411516		450 NESSLER WAY BROOKSVILLE FL 34609	1242728
564751129	2643679156		14204 NUGENT CIR SPRING HILL FL 34609	3248862
719643904	6373957367		421 NESSLER WAY BROOKSVILLE FL 34609	3272656
898077518	2306590403		442 NESSLER WAY *LOT 15 BROOKSVILLE FL 34609	3272863
704698976	89551468		12271 CLARENDON CT BROOKSVILLE FL 34609	5370250
718848869	2775687479		12279 CLARENDON CT BROOKSVILLE FL 34609	1118313
726026679	5659285305		12282 CLARENDON CT BROOKSVILLE FL 34609	5384244
769021610	180610315		12296 CLARENDON CT BROOKSVILLE FL 34609	3203976
716307713	179314222		12239 FOREST CREST CT BROOKSVILLE FL 34609	1252724
733506792	179458238		12259 FOREST CREST CT BROOKSVILLE FL 34609	5384272
744368071	9888852265		12275 FOREST CREST CT BROOKSVILLE FL 34609	5384213
701030094	109408166		327 PRESTON HOLLOW DR BROOKSVILLE FL 34609	3154661
703975662	6374081371		331 HOLLOW OAK CT BROOKSVILLE FL 34609	5370185
972484154	1796574154		320 PRESTON HOLLOW DR BROOKSVILLE FL 34609	1288242
701165401	179746251		12288 RUGBY CT BROOKSVILLE FL 34609	7134934
706696389	7277929180		12273 RUGBY CT BROOKSVILLE FL 34609	5370231

# EXHIBIT C

## Progress Energy Florida, Inc. Accounts to be transferred to Withlatchoochee River Electric Cooperative, Inc.

<u>Premise</u>	<u>Account</u>	<u>Customer Name</u>	<u>Service Address</u>	<u>Meter #</u>
711241497	179890263		12280 RUGBY CT BROOKSVILLE FL 34609	5320305
743835394	5914681043		12272 RUGBY CT BROOKSVILLE FL 34609	5376701
744206608	180322294		12281 RUGBY CT BROOKSVILLE FL 34609	5363325
766585581	180466308		12289 RUGBY CT BROOKSVILLE FL 34609	5359146
574048426	6023961431		375 NESSLER WAY BROOKSVILLE FL 34609	1376885
740376642	5344022201		12230 PADRON BLVD, PERM LOT 91 BROOKSVILLE FL 34609	9120002
849295337	6108086368		376 NESSLER WAY BROOKSVILLE FL 34609	9149944
870772913	6104861301		392 NESSLER WAY BROOKSVILLE FL 34609	7293790
512002116	9227490538		62 FOREST WOOD CT BROOKSVILLE FL 34609	9121894
544902922	805015329		86 FOREST WOOD CT, * BROOKSVILLE FL 34609	3217669
711588567	696669280		75 FOREST WOOD CT, SPRING HILL BROOKSVILLE FL 34609	5327862
711589070	179026209		89 FOREST WOOD CT BROOKSVILLE FL 34609	5177624
734637536	6835858276		74 FOREST WOOD CT BROOKSVILLE FL 34609	7041234
777991609	1836782178		98 FOREST WOOD CT BROOKSVILLE FL 34609	5395803
636209522	2030809380		12270 PADRON BLVD BROOKSVILLE FL 34609	1288231
791151938	9351236139		12271 PADRON BLVD BROOKSVILLE FL 34609	7248003
696455309	9122176148		0000 PRESTON HOLLOW DR, LIGHTS BROOKSVILLE FL 34609	0
698699192	4208789364		0 PRESTON HOLLOW DR *UNIT SPK BROOKSVILLE FL 34609	5360976
702421895	6856001286		204 PRESTON HOLLOW DR BROOKSVILLE FL 34609	5370235

# EXHIBIT C

## Progress Energy Florida, Inc. Accounts to be transferred to Withlatchoochee River Electric Cooperative, Inc.

<u>Premise</u>	<u>Account</u>	<u>Customer Name</u>	<u>Service Address</u>	<u>Meter #</u>
706440362	7003724246		180 PRESTON HOLLOW DR BROOKSVILLE FL 34609	5373049
716881636	4375153150		212 PRESTON HOLLOW DR BROOKSVILLE FL 34609	1252725
966557029	659959207		192 PRESTON HOLLOW DR BROOKSVILLE FL 34609	1295289
93221610	5695097061		236 PRESTON HOLLOW DR BROOKSVILLE FL 34609	3217686
640610146	3079748201		12316 CLARENDON CT BROOKSVILLE FL 34609	3203980
715496374	6983442553		224 PRESTON HOLLOW DR BROOKSVILLE FL 34609	1252740
531368805	8231986359		302 HOLLOW OAK CT BROOKSVILLE FL 34609	9125978
705732138	181474377		299 PRESTON HOLLOW DR BROOKSVILLE FL 34609	5370270
716840390	6867373499		276 PRESTON HOLLOW DR BROOKSVILLE FL 34609	1252716
747749740	2491582053		12295 CLARENDON CT BROOKSVILLE FL 34609	5384206
957121331	102909188		12315 CLARENDON CT BROOKSVILLE FL 34609	7247964
699530651	9301953407		322 HOLLOW OAK CT BROOKSVILLE FL 34609	5361021
706439859	6997560153		312 HOLLOW OAK CT BROOKSVILLE FL 34609	5373046
732940414	2605267367		317 HOLLOW OAK CT BROOKSVILLE FL 34609	776136
711588064	3035205230		129 FOREST WOOD CT BROOKSVILLE FL 34609	5370257
769021107	4933314511		151 FOREST WOOD CT BROOKSVILLE FL 34609	5430517
772424405	177874127		139 FOREST WOOD CT BROOKSVILLE FL 34609	5430508
134260359	5559218393		12324 PADRON BLVD *LOT 3 BROOKSVILLE FL 34609	9117911
326685536	3954286342		12312 PADRON BLVD BROOKSVILLE FL 34609	1313043
520023010	7276717453		425 ROMINE CT SPRING HILL FL 34609	9157343

# EXHIBIT C

## Progress Energy Florida, Inc. Accounts to be transferred to Withlatchoochee River Electric Cooperative, Inc.

<u>Premise</u>	<u>Account</u>	<u>Customer Name</u>	<u>Service Address</u>	<u>Meter #</u>
845952308	8995033315		426 ROMINE CT SPRING HILL FL 34609	9125937
926209346	8572291035		12300 PADRON BLVD BROOKSVILLE FL 34609	1312956
26368726	7963391494		445 ROMINE CT SPRING HILL FL 34609	1288237
327920249	4549671341		454 ROMINE CT SPRING HILL FL 34609	1295222
696393440	8035909532		0 LINDEN DR *LITE, WEST LINDON ESTATES BROOKSVILLE FL 34609	0
754258018	1266572160		446 ROMINE CT SPRING HILL FL 34609	9157366
905683844	7957199475		438 ROMINE CT SPRING HILL FL 34609	9117930
119428224	4057803160		12351 WOODETTE CT BROOKSVILLE FL 34609	7261542
301549323	4614733509		12340 WOODETTE CT BROOKSVILLE FL 34609	9125985
720545918	8132789343		12361 WOODETTE CT BROOKSVILLE FL 34609	9125941
766209337	177154077		12366 WOODETTE CT BROOKSVILLE FL 34609	5332359
957113642	4139305109		12352 WOODETTE CT BROOKSVILLE FL 34609	9125959
554360514	5232095443		329 FOREST WOOD CT BROOKSVILLE FL 34609	7247992
623182440	4185433250		330 FOREST WOOD CT, LOT 20 BROOKSVILLE FL 34609	7247966
757497377	176578037		325 FOREST WOOD CT BROOKSVILLE FL 34609	5185128
784025094	4928812144		337 FOREST WOOD CT BROOKSVILLE FL 34609	785412
14303619	7924444081		199 FOREST WOOD CT BROOKSVILLE FL 34609	9157407
146833519	7636344189		237 FOREST WOOD CT BROOKSVILLE FL 34609	9117914
753743337	6514694365		211 FOREST WOOD CT BROOKSVILLE FL 34609	1288248
886926024	6829122470		223 FOREST WOOD CT BROOKSVILLE FL 34609	1148489

# EXHIBIT C

## Progress Energy Florida, Inc. Accounts to be transferred to Withlatchoochee River Electric Cooperative, Inc.

<u>Premise</u>	<u>Account</u>	<u>Customer Name</u>	<u>Service Address</u>	<u>Meter #</u>
297938310	4501918023		12333 WILLOWTREE CT BROOKSVILLE FL 34609	3272636
334060301	6584481556		187 FOREST WOOD CT *HSE BROOKSVILLE FL 34609	3217687
754930416	4277307430		194 FOREST WOOD CT, TEMP LOT 15 BROOKSVILLE FL 34609	1414501
754930416	4277307430		194 FOREST WOOD CT, TEMP LOT 15 BROOKSVILLE FL 34609	1414501
756584432	177442090		175 FOREST WOOD CT BROOKSVILLE FL 34609	1278634
777141036	177586104		163 FOREST WOOD CT BROOKSVILLE FL 34609	5208121
69030455	7406670092		12344 KNOTTY PINE CT, TEMP LOT 4 BROOKSVILLE FL 34609	1414498
487454147	7867201015		132 FOREST WOOD CT BROOKSVILLE FL 34609	5424576
777557520	3270268297		12328 KNOTTY PINE CT BROOKSVILLE FL 34609	5438899
778465435	3711962509		12313 KNOTTY PINE CT BROOKSVILLE FL 34609	5430547
781145922	9297734429		12320 KNOTTY PINE CT BROOKSVILLE FL 34609	1102469
939310242	3994880511		12336 KNOTTY PINE CT BROOKSVILLE FL 34609	7264978
69030455	7406670092		12344 KNOTTY PINE CT, TEMP LOT 4 BROOKSVILLE FL 34609	1414498
487454147	7867201015		132 FOREST WOOD CT BROOKSVILLE FL 34609	5424576
777557520	3270268297		12328 KNOTTY PINE CT BROOKSVILLE FL 34609	5438899
778465435	3711962509		12313 KNOTTY PINE CT BROOKSVILLE FL 34609	5430547
781145922	9297734429		12320 KNOTTY PINE CT BROOKSVILLE FL 34609	1102469
939310242	3994880511		12336 KNOTTY PINE CT BROOKSVILLE FL 34609	7264978
762255757	175713970		290 FOREST WOOD CT BROOKSVILLE FL 34609	5356398
774308140	175857986		298 FOREST WOOD CT BROOKSVILLE FL 34609	5438845

# EXHIBIT C

## Progress Energy Florida, Inc. Accounts to be transferred to Withlatchoochee River Electric Cooperative, Inc.

<u>Premise</u>	<u>Account</u>	<u>Customer Name</u>	<u>Service Address</u>	<u>Meter #</u>
778486058	5989072223		317 FOREST WOOD CT BROOKSVILLE FL 34609	3149729
865258810	292498456		314 FOREST WOOD CT BROOKSVILLE FL 34609	3223728
895639421	6610562499		305 FOREST WOOD CT BROOKSVILLE FL 34609	1322895
194830301	2253330293		218 FOREST WOOD CT, * BROOKSVILLE FL 34609	5417526
278946717	3852244068		206 FOREST WOOD CT BROOKSVILLE FL 34609	9119951
740759805	5960710119		242 FOREST WOOD CT *LOT 27 BROOKSVILLE FL 34609	9119954
34504339	3147734284		266 FOREST WOOD CT BROOKSVILLE FL 34609	7146590
213220336	7875933160		12375 SUNSET WOOD DR BROOKSVILLE FL 34609	9125966
268145037	5806696234		280 FOREST WOOD CT BROOKSVILLE FL 34609	9125950
514784513	5197774472		287 FOREST WOOD CT BROOKSVILLE FL 34609	7265026
754608145	229580214		12372 WOODETTE CT BROOKSVILLE FL 34609	3044863
261768424	4303026499		12335 KNOTTY PINE CT BROOKSVILLE FL 34609	9125971
267240156	2315557416		12348 WILLOWTREE CT BROOKSVILLE FL 34609	5071220
309532251	8629821136		12349 WILLOWTREE CT BROOKSVILLE FL 34609	7250274
540886504	9209227055		12345 KNOTTY PINE CT BROOKSVILLE FL 34609	3217608
755838986	3769014596		12334 WILLOWTREE CT BROOKSVILLE FL 34609	1278629
760562453	9228363236		12342 WILLOWTREE CT BROOKSVILLE FL 34609	3230685
835157305	1313723019		12341 WILLOWTREE CT BROOKSVILLE FL 34609	9149869
33510703	9940224536		362 FOREST WOOD CT BROOKSVILLE FL 34609	1288201
181760621	5647139352		359 FOREST WOOD CT BROOKSVILLE FL 34609	9125930



# EXHIBIT C

## Progress Energy Florida, Inc. Accounts to be transferred to Withlatchoochee River Electric Cooperative, Inc.

<u>Premise</u>	<u>Account</u>	<u>Customer Name</u>	<u>Service Address</u>	<u>Meter #</u>
232611215	111284103		349 FOREST WOOD CT BROOKSVILLE FL 34609	3217615
469783312	6513655533		365 FOREST WOOD CT, *PERM BROOKSVILLE FL 34609	3217700
21767439	3290978114		12361 EASTHAVEN DR BROOKSVILLE FL 34609	3257266
155859400	434395589		12340 EASTHAVEN DR BROOKSVILLE FL 34609	7247965
337393410	9894117302		12362 EASTHAVEN DR BROOKSVILLE FL 34609	7230922
265034724	7420908048		13063 COUNTY LINE RD *BATH 2 BROOKSVILLE FL 34609	5093345
571730926	5367242247		13063 COUNTY LINE RD *LOT 207 BROOKSVILLE FL 34609	5335986
571828005	9085754195		13063 COUNTY LINE RD *LOT 206 BROOKSVILLE FL 34609	5327464
609449890	5552383039		13063 COUNTY LINE RD *LOT 226 BROOKSVILLE FL 34609	5327469
609450393	1581860498		13063 COUNTY LINE RD *LOT 225 BROOKSVILLE FL 34609	5327470
609450896	8859160515		13063 COUNTY LINE RD *LOT 224 BROOKSVILLE FL 34609	5327475
609451399	7697657414		13063 COUNTY LINE RD *LOT 223 BROOKSVILLE FL 34609	5327474
609451902	3180965283		13063 COUNTY LINE RD, 222 BROOKSVILLE FL 34609	5340763
609452405	2871673364		13063 COUNTY LINE RD *LOT 221 BROOKSVILLE FL 34609	5279594
609452908	4558941203		13063 COUNTY LINE RD *LOT 220 BROOKSVILLE FL 34609	734087
626321516	2888697347		13063 COUNTY LINE RD *LOT 210 BROOKSVILLE FL 34609	5327468
627756072	2746375513		13063 COUNTY LINE RD *LOT 228 BROOKSVILLE FL 34609	7038569
630464224	4903958023		13063 COUNTY LINE RD *LOT 213 BROOKSVILLE FL 34609	5327473
632011452	5227477022		13063 COUNTY LINE RD *LOT 208 BROOKSVILLE FL 34609	1212704
632011955	7035564292		13063 COUNTY LINE RD *LOT 212 BROOKSVILLE FL 34609	5327472

# EXHIBIT C

## Progress Energy Florida, Inc. Accounts to be transferred to Withlatchoochee River Electric Cooperative, Inc.

<u>Premise</u>	<u>Account</u>	<u>Customer Name</u>	<u>Service Address</u>	<u>Meter #</u>
632592417	4790725221		13063 COUNTY LINE RD *LOT 218 BROOKSVILLE FL 34609	5335909
634551099	5510876164		13063 COUNTY LINE RD *LOT 209 BROOKSVILLE FL 34609	1212731
634936397	4635851388		13063 COUNTY LINE RD *LOT 227 BROOKSVILLE FL 34609	5279583
655725890	4349248599		13063 COUNTY LINE RD *LOT 219 BROOKSVILLE FL 34609	5242672
661716620	4715929136		13063 COUNTY LINE RD *LOT 214 BROOKSVILLE FL 34609	5279595
661717123	5289600152		13063 COUNTY LINE RD *LOT 215 BROOKSVILLE FL 34609	5279592
661717626	1854465189		13063 COUNTY LINE RD *LOT 216 BROOKSVILLE FL 34609	5281701
661718129	8997709401		13063 COUNTY LINE RD *LOT 217 BROOKSVILLE FL 34609	7146980
662796561	4696201184		13063 COUNTY LINE RD *LOT 211 BROOKSVILLE FL 34609	5327471
709213401	9274349100		13063 COUNTY LINE RD *LOT 229 BROOKSVILLE FL 34609	5375665
265033718	2660034142		13063 COUNTY LINE RD *LIFT BROOKSVILLE FL 34609	685334
526580137	5756743357		13063 COUNTY LINE RD *LOT 40 BROOKSVILLE FL 34609	7264950
526580640	8350348086		13063 COUNTY LINE RD *LOT 42 BROOKSVILLE FL 34609	9157375
594284943	8070406065		13063 COUNTY LINE RD *LOT 32 BROOKSVILLE FL 34609	5221851
594285446	6891617053		13063 COUNTY LINE RD *LOT 50 BROOKSVILLE FL 34609	5221850
594285949	4614555238		13063 COUNTY LINE RD *LOT 49 BROOKSVILLE FL 34609	5221848
594520850	5235326132		13063 COUNTY LINE RD *LOT 33 BROOKSVILLE FL 34609	1252269
599431136	2161200293		13063 COUNTY LINE RD *LOT 43 BROOKSVILLE FL 34609	1355175
606021945	1295876551		13063 COUNTY LINE RD *LOT 34 BROOKSVILLE FL 34609	5239091
628698191	8905947317		13063 COUNTY LINE RD *LOT 55 BROOKSVILLE FL 34609	5251857

# EXHIBIT C

## Progress Energy Florida, Inc. Accounts to be transferred to Withlatchoochee River Electric Cooperative, Inc.

<u>Premise</u>	<u>Account</u>	<u>Customer Name</u>	<u>Service Address</u>	<u>Meter #</u>
631244880	9812349599		13063 COUNTY LINE RD *LOT 35 BROOKSVILLE FL 34609	5281683
657616667	5516767351		13063 COUNTY LINE RD *LOT 48 BROOKSVILLE FL 34609	5060748
659075367	8855032458		13063 COUNTY LINE RD *LOT 54 BROOKSVILLE FL 34609	5219064
680381944	6169320170		13063 COUNTY LINE RD *LOT 51 BROOKSVILLE FL 34609	3040905
595762254	8866856197		13063 COUNTY LINE RD *LOT 85 BROOKSVILLE FL 34609	1002274
597046413	2713476069		13063 COUNTY LINE RD *LOT 88 BROOKSVILLE FL 34609	5279603
597905537	361585588		13063 COUNTY LINE RD *LOT 65 BROOKSVILLE FL 34609	3095994
597906040	139423457		13063 COUNTY LINE RD *LOT 64 BROOKSVILLE FL 34609	1252762
597907046	1983370459		13063 COUNTY LINE RD *LOT 63 BROOKSVILLE FL 34609	5279601
597907549	5436601478		13063 COUNTY LINE RD *LOT 87 BROOKSVILLE FL 34609	5279602
597908052	139999492		13063 COUNTY LINE RD *LOT 62 BROOKSVILLE FL 34609	5279596
597909561	7845408010		13063 COUNTY LINE RD *LOT 60 BROOKSVILLE FL 34609	7069414
597910567	3780749254		13063 COUNTY LINE RD *LOT 59 BROOKSVILLE FL 34609	5173513
597911070	6589764023		13063 COUNTY LINE RD *LOT 91 BROOKSVILLE FL 34609	732358
597912076	141439590		13063 COUNTY LINE RD *LOT 92 BROOKSVILLE FL 34609	5261476
597912579	1229584035		13063 COUNTY LINE RD *LOT 57 BROOKSVILLE FL 34609	5227267
589888220	9834363477		13063 COUNTY LINE RD *LOT 93 BROOKSVILLE FL 34609	5279589
590507413	9894534401		13063 COUNTY LINE RD *LOT 96 BROOKSVILLE FL 34609	5327522
591486754	8676934284		13063 COUNTY LINE RD *LOT 98 BROOKSVILLE FL 34609	5327496
597906543	1395971419		13063 COUNTY LINE RD *LOT 86 BROOKSVILLE FL 34609	5320245

# EXHIBIT C

## Progress Energy Florida, Inc. Accounts to be transferred to Withlatchoochee River Electric Cooperative, Inc.

<u>Premise</u>	<u>Account</u>	<u>Customer Name</u>	<u>Service Address</u>	<u>Meter #</u>
597908555	233480245		13063 COUNTY LINE RD *LOT 61 BROOKSVILLE FL 34609	5373045
597909058	1083253268		13063 COUNTY LINE RD *LOT 89 BROOKSVILLE FL 34609	5248442
597910064	7421821175		13063 COUNTY LINE RD *LOT 90 BROOKSVILLE FL 34609	5320291
597911573	4316793150		13063 COUNTY LINE RD *LOT 58 BROOKSVILLE FL 34609	5256101
604828829	5894119580		13063 COUNTY LINE RD *LOT 94 BROOKSVILLE FL 34609	5279588
604829332	1460828032		13063 COUNTY LINE RD *LOT 130 BROOKSVILLE FL 34609	5335921
633143705	9546783509		13063 COUNTY LINE RD *LOT 100 BROOKSVILLE FL 34609	5327538
633144208	969611292		13063 COUNTY LINE RD *LOT 124 BROOKSVILLE FL 34609	5327539
633144711	3114758354		13063 COUNTY LINE RD *LOT 101 BROOKSVILLE FL 34609	5327537
633145214	7763018085		13063 COUNTY LINE RD *LOT 123 BROOKSVILLE FL 34609	5327536
633146220	131214885		13063 COUNTY LINE RD *LOT 122 BROOKSVILLE FL 34609	5327550
654356221	9970004033		13063 COUNTY LINE RD *LOT 97 BROOKSVILLE FL 34609	5327521
659625649	2078765136		13063 COUNTY LINE RD *LOT 95 BROOKSVILLE FL 34609	5279590
661304663	537371207		13063 COUNTY LINE RD *LOT 128 BROOKSVILLE FL 34609	5327523
661305166	9341739132		13063 COUNTY LINE RD *LOT 127 BROOKSVILLE FL 34609	5327520
661305669	2612560113		13063 COUNTY LINE RD *LOT 126 BROOKSVILLE FL 34609	5327499
662797064	8780330036		13063 COUNTY LINE RD *LOT 99 BROOKSVILLE FL 34609	5327498
662797567	9408482001		13063 COUNTY LINE RD *LOT 125 BROOKSVILLE FL 34609	5327497
663448449	2957756395		13063 COUNTY LINE RD *LOT 129 BROOKSVILLE FL 34609	5279591
600895369	1004553165		13063 COUNTY LINE RD *LOT 205 BROOKSVILLE FL 34609	3002527

# EXHIBIT C

Progress Energy Florida, Inc. Accounts to be transferred to Withlatchoochee River Electric Cooperative, Inc.

<u>Premise</u>	<u>Account</u>	<u>Customer Name</u>	<u>Service Address</u>	<u>Meter #</u>
639845174	3823704055		13063 COUNTY LINE RD *LOT 136 BROOKSVILLE FL 34609	5185460
658520055	3684657371		13063 COUNTY LINE RD *LOT 200 BROOKSVILLE FL 34609	5327483
660649757	9329773158		13063 COUNTY LINE RD *LOT 137 BROOKSVILLE FL 34609	5327482
661300136	4121591011		13063 COUNTY LINE RD *LOT 138 BROOKSVILLE FL 34609	5327481
661300639	941175211		13063 COUNTY LINE RD *LOT 199 BROOKSVILLE FL 34609	5327480
661301142	2802789235		13063 COUNTY LINE RD, 201 BROOKSVILLE FL 34609	1226705
661301645	1853363444		13063 COUNTY LINE RD *LOT 135 BROOKSVILLE FL 34609	1223819
661302148	6692095459		13063 COUNTY LINE RD *LOT 202 BROOKSVILLE FL 34609	3130423
661302651	5386265493		13063 COUNTY LINE RD *LOT 203 BROOKSVILLE FL 34609	5327512
661303154	7444359083		13063 COUNTY LINE RD *LOT 133 BROOKSVILLE FL 34609	5327514
661303657	2160148034		13063 COUNTY LINE RD *LOT 204 BROOKSVILLE FL 34609	5327515
661304160	9272232317		13063 COUNTY LINE RD *LOT 132 BROOKSVILLE FL 34609	5281723
661599924	1579664164		13063 COUNTY LINE RD *LOT 134 BROOKSVILLE FL 34609	5327513
680675193	271720220		13063 COUNTY LINE RD *LOT 131 BROOKSVILLE FL 34609	5327509
265025167	1493510572		13063 COUNTY LINE RD *SIGN BROOKSVILLE FL 34609	388763
265025670	5317764154		13063 COUNTY LINE RD *LOT 15 BROOKSVILLE FL 34609	5320206
265026173	8181354467		13063 COUNTY LINE RD *LOT 14 BROOKSVILLE FL 34609	5320204
265026676	8766959593		13063 COUNTY LINE RD *LOT 13 BROOKSVILLE FL 34609	5320205
265027179	3398714374		13063 COUNTY LINE RD *LOT 12 BROOKSVILLE FL 34609	5320170
265027682	682782350		13063 COUNTY LINE RD *LOT 11 BROOKSVILLE FL 34609	5320169

# EXHIBIT C

## Progress Energy Florida, Inc. Accounts to be transferred to Withlatchoochee River Electric Cooperative, Inc.

<u>Premise</u>	<u>Account</u>	<u>Customer Name</u>	<u>Service Address</u>	<u>Meter #</u>
265028185	8316713192		13063 COUNTY LINE RD *LOT 10 BROOKSVILLE FL 34609	5320168
265028688	7482452305		13063 COUNTY LINE RD *LOT 9 BROOKSVILLE FL 34609	5320171
265035227	150368219		13063 COUNTY LINE RD *LOT 21 BROOKSVILLE FL 34609	3167289
265035730	7021553209		13063 COUNTY LINE RD *LOT 20 BROOKSVILLE FL 34609	5335977
265036736	4598923396		13063 COUNTY LINE RD *LOT 19 BROOKSVILLE FL 34609	5320185
265038245	3019885443		13063 COUNTY LINE RD *LOT 24 BROOKSVILLE FL 34609	5320187
265038748	6791073068		13063 COUNTY LINE RD *LOT 17 BROOKSVILLE FL 34609	5033376
265039251	7334407052		13063 COUNTY LINE RD *LOT 16 BROOKSVILLE FL 34609	5073988
265039754	3169173052		13063 COUNTY LINE RD, CLUB HSE BROOKSVILLE FL 34609	7212653
265040257	2711316337		13063 COUNTY LINE RD *LOT 16A BROOKSVILLE FL 34609	5281680
595383495	9736812248		13063 COUNTY LINE RD *LOT 75 BROOKSVILLE FL 34609	5327535
595761751	3156036148		13063 COUNTY LINE RD *LOT 84 BROOKSVILLE FL 34609	5360999
597576575	4334791547		13063 COUNTY LINE RD *LOT 81 BROOKSVILLE FL 34609	5335997
597901010	8976221304		13063 COUNTY LINE RD *LOT 73 BROOKSVILLE FL 34609	5327495
597901513	7732512254		13063 COUNTY LINE RD *LOT 72 BROOKSVILLE FL 34609	5327493
597902016	3027980457		13063 COUNTY LINE RD *LOT 80 BROOKSVILLE FL 34609	5327492
597902519	9115878182		13063 COUNTY LINE RD *LOT 71 BROOKSVILLE FL 34609	9125983
597903022	3411991497		13063 COUNTY LINE RD *LOT 70 BROOKSVILLE FL 34609	5409671

# EXHIBIT C

## Progress Energy Florida, Inc. Accounts to be transferred to Withlatchoochee River Electric Cooperative, Inc.

<u>Premise</u>	<u>Account</u>	<u>Customer Name</u>	<u>Service Address</u>	<u>Meter #</u>
597903525	8033525583		13063 COUNTY LINE RD *LOT 82 BROOKSVILLE FL 34609	5320247
597904028	6262879029		13063 COUNTY LINE RD *LOT 231 BROOKSVILLE FL 34609	3122363
597904531	3072805007		13063 COUNTY LINE RD *LOT 67 BROOKSVILLE FL 34609	5281714
597905034	3409435377		13063 COUNTY LINE RD *LOT 66 BROOKSVILLE FL 34609	5353734
598055934	4720803416		13063 COUNTY LINE RD *LOT 83 BROOKSVILLE FL 34609	5335962
598056437	136111227		13063 COUNTY LINE RD *LOT 76 BROOKSVILLE FL 34609	5281719
598056940	8238563112		13063 COUNTY LINE RD *LOT 77 BROOKSVILLE FL 34609	5327532
598057443	7527573072		13063 COUNTY LINE RD *LOT 74 BROOKSVILLE FL 34609	5327534
598057946	4107864142		13063 COUNTY LINE RD *LOT 78 BROOKSVILLE FL 34609	5327533
598058449	1117283058		13063 COUNTY LINE RD, 68 BROOKSVILLE FL 34609	5335991
598058952	2674704120		13063 COUNTY LINE RD *LOT 69 BROOKSVILLE FL 34609	1262559
598429663	1810528183		13063 COUNTY LINE RD *LOT 230 BROOKSVILLE FL 34609	5320241
599856674	7525206596		13063 COUNTY LINE RD *LOT 79 BROOKSVILLE FL 34609	5327494
505710667	9555842128		13063 COUNTY LINE RD *LOT 41 BROOKSVILLE FL 34609	5239139
526579131	7249031004		13063 COUNTY LINE RD *LOT 25 BROOKSVILLE FL 34609	9149943
526579634	1305454292		13063 COUNTY LINE RD *LOT 56 BROOKSVILLE FL 34609	5239088
602977789	4443985102		13063 COUNTY LINE RD *LOT 36 BROOKSVILLE FL 34609	1313005
602978292	148928116		13063 COUNTY LINE RD *LOT 46 BROOKSVILLE FL 34609	1357658
602978795	4134587183		13063 COUNTY LINE RD *LOT 37 BROOKSVILLE FL 34609	5239093
602979298	2099902504		13063 COUNTY LINE RD *LOT 45 BROOKSVILLE FL 34609	5239092

# EXHIBIT C

## Progress Energy Florida, Inc. Accounts to be transferred to Withlatchoochee River Electric Cooperative, Inc.

<u>Premise</u>	<u>Account</u>	<u>Customer Name</u>	<u>Service Address</u>	<u>Meter #</u>
603430992	149360145		13063 COUNTY LINE RD *LOT 44 BROOKSVILLE FL 34609	5221794
603431495	6176668247		13063 COUNTY LINE RD *LOT 38 BROOKSVILLE FL 34609	1361864
604829835	146623958		13063 COUNTY LINE RD *LOT 30 BROOKSVILLE FL 34609	1129214
604830338	2895121250		13063 COUNTY LINE RD *LOT 31 BROOKSVILLE FL 34609	7287887
605887141	2696432392		13063 COUNTY LINE RD *LOT 26 BROOKSVILLE FL 34609	1376979
605887644	5295945519		13063 COUNTY LINE RD *APT 28 BROOKSVILLE FL 34609	9149923
607477124	7118384470		13063 COUNTY LINE RD *LOT 27 BROOKSVILLE FL 34609	5239641
623438823	1330954518		13063 COUNTY LINE RD *LOT 47 BROOKSVILLE FL 34609	5310173
657365167	8025636246		13063 COUNTY LINE RD *LOT 52 BROOKSVILLE FL 34609	5252939
661306172	9510401107		13063 COUNTY LINE RD *LOT 29 BROOKSVILLE FL 34609	5281673
680382447	5013591426		13063 COUNTY LINE RD *LOT 39 BROOKSVILLE FL 34609	1390889
688638689	146479941		13063 COUNTY LINE RD *LOT 53 BROOKSVILLE FL 34609	5335969
603973729	4307533235		13063 COUNTY LINE RD *LOT 117 BROOKSVILLE FL 34609	5327519
633143202	9319284279		13063 COUNTY LINE RD *LOT 114 BROOKSVILLE FL 34609	5327490
633145717	6733879159		13063 COUNTY LINE RD *LOT 102 BROOKSVILLE FL 34609	5327549
633146723	2969711299		13063 COUNTY LINE RD *LOT 103 BROOKSVILLE FL 34609	5327548
633147226	8789920509		13063 COUNTY LINE RD *LOT 121 BROOKSVILLE FL 34609	5327551
633147729	2512211159		13063 COUNTY LINE RD *LOT 104 BROOKSVILLE FL 34609	5327541
633148232	2990483453		13063 COUNTY LINE RD *LOT 120 BROOKSVILLE FL 34609	5283917
633148735	5553379379		13063 COUNTY LINE RD *LOT 105 BROOKSVILLE FL 34609	5327543



# EXHIBIT C

## Progress Energy Florida, Inc. Accounts to be transferred to Withlatchoochee River Electric Cooperative, Inc.

<u>Premise</u>	<u>Account</u>	<u>Customer Name</u>	<u>Service Address</u>	<u>Meter #</u>
633149238	9665085502		13063 COUNTY LINE RD *LOT 119 BROOKSVILLE FL 34609	5327542
633149741	3681030010		13063 COUNTY LINE RD *LOT 106 BROOKSVILLE FL 34609	5327516
633150244	6805977062		13063 COUNTY LINE RD *LOT 118 BROOKSVILLE FL 34609	5327517
633150747	2261966574		13063 COUNTY LINE RD *LOT 107 BROOKSVILLE FL 34609	5327518
633151250	9271613247		13063 COUNTY LINE RD *LOT 108 BROOKSVILLE FL 34609	5327546
633151753	967307580		13063 COUNTY LINE RD *LOT 116 BROOKSVILLE FL 34609	5327547
633152256	9970258353		13063 COUNTY LINE RD *LOT 109 BROOKSVILLE FL 34609	5327545
633152759	837527027		13063 COUNTY LINE RD *LOT 115 BROOKSVILLE FL 34609	5327544
633153262	9315405209		13063 COUNTY LINE RD *LOT 110 BROOKSVILLE FL 34609	5327489
633153765	1723241102		13063 COUNTY LINE RD *LOT 111 BROOKSVILLE FL 34609	7134624
664908658	135967216		13063 COUNTY LINE RD *LOT 112 BROOKSVILLE FL 34609	5266843
265033215	6350306175		13063 COUNTY LINE RD *BATH BROOKSVILLE FL 34609	7205751
591486251	9448941383		13063 COUNTY LINE RD *LOT 143 BROOKSVILLE FL 34609	5327505
599856171	9897024055		13063 COUNTY LINE RD *LOT 190 BROOKSVILLE FL 34609	5281753
603870111	5556476419		13063 COUNTY LINE RD *LOT 195 BROOKSVILLE FL 34609	5327487
604327841	8833159101		13063 COUNTY LINE RD *LOT 145 BROOKSVILLE FL 34609	5327491
604328344	1638992150		13063 COUNTY LINE RD *LOT 144 BROOKSVILLE FL 34609	5327506
604328847	5563828398		13063 COUNTY LINE RD *LOT 142 BROOKSVILLE FL 34609	5327486
628322953	5586142239		13063 COUNTY LINE RD *LOT 193 BROOKSVILLE FL 34609	5327507

# EXHIBIT C

## Progress Energy Florida, Inc. Accounts to be transferred to Withlatchoochee River Electric Cooperative, Inc.

<u>Premise</u>	<u>Account</u>	<u>Customer Name</u>	<u>Service Address</u>	<u>Meter #</u>
659986300	1667181134		13063 COUNTY LINE RD *LOT 194 BROOKSVILLE FL 34609	5327504
661297621	274697068		13063 COUNTY LINE RD *LOT 196 BROOKSVILLE FL 34609	5327484
661298124	7012650133		13063 COUNTY LINE RD *LOT 140 BROOKSVILLE FL 34609	5327529
661298627	8389265238		13063 COUNTY LINE RD *LOT 197 BROOKSVILLE FL 34609	5320325
661299130	7400459035		13063 COUNTY LINE RD *LOT 139 BROOKSVILLE FL 34609	5327530
661299633	5856701119		13063 COUNTY LINE RD *LOT 198 BROOKSVILLE FL 34609	5327531
662133104	1582358513		13063 COUNTY LINE RD *LOT 192 BROOKSVILLE FL 34609	7129972
667320040	2685865063		13063 COUNTY LINE RD *LOT 141 BROOKSVILLE FL 34609	5327485
265029191	6688939359		13063 COUNTY LINE RD *LOT 8 BROOKSVILLE FL 34609	5320254
265029694	3172068506		13063 COUNTY LINE RD *LOT 7 BROOKSVILLE FL 34609	5320255
265030197	9265309054		13063 COUNTY LINE RD *LOT 6 BROOKSVILLE FL 34609	5320252
265031203	694957492		13063 COUNTY LINE RD *LOT 4 BROOKSVILLE FL 34609	5320214
265031706	5021032374		13063 COUNTY LINE RD *LOT 3 BROOKSVILLE FL 34609	5320215
265032209	4331468041		13063 COUNTY LINE RD *LOT 2 BROOKSVILLE FL 34609	5320213
595262775	9496352285		13063 COUNTY LINE RD *LOT 175 BROOKSVILLE FL 34609	5054956
600894866	8176639140		13063 COUNTY LINE RD *LITE BROOKSVILLE FL 34609	0
604828326	6868560389		13063 COUNTY LINE RD *LOT 168 BROOKSVILLE FL 34609	5327552
627186676	1837548081		13063 COUNTY LINE RD *LOT 167 BROOKSVILLE FL 34609	1114165
627187179	7656977442		13063 COUNTY LINE RD *LOT 169 BROOKSVILLE FL 34609	5320167

# EXHIBIT C

## Progress Energy Florida, Inc. Accounts to be transferred to Withlatchoochee River Electric Cooperative, Inc.

<u>Premise</u>	<u>Account</u>	<u>Customer Name</u>	<u>Service Address</u>	<u>Meter #</u>
627187682	3934238537		13063 COUNTY LINE RD *LOT 162 BROOKSVILLE FL 34609	5320173
627188185	115949829		13063 COUNTY LINE RD *LOT 174 BROOKSVILLE FL 34609	5320172
628317923	3871960587		13063 COUNTY LINE RD *LOT 160 BROOKSVILLE FL 34609	5320251
628318426	315299033		13063 COUNTY LINE RD *LOT 159 BROOKSVILLE FL 34609	5320248
628318929	9857520121		13063 COUNTY LINE RD *LOT 158 BROOKSVILLE FL 34609	5281671
628319432	6248593433		13063 COUNTY LINE RD *LOT 157 BROOKSVILLE FL 34609	1223217
628319935	8704999279		13063 COUNTY LINE RD *LOT 179 BROOKSVILLE FL 34609	5233954
629653891	3677841505		13063 COUNTY LINE RD *LOT 176 BROOKSVILLE FL 34609	5320250
629654394	4485591593		13063 COUNTY LINE RD *LOT 177 BROOKSVILLE FL 34609	5320249
632010949	6384898486		13063 COUNTY LINE RD *LOT 171 BROOKSVILLE FL 34609	5320256
632271503	6160516161		13063 COUNTY LINE RD *LOT 173 BROOKSVILLE FL 34609	5320216
661197524	1718195595		13063 COUNTY LINE RD *LOT 166 BROOKSVILLE FL 34609	5320258
661198027	6307879514		13063 COUNTY LINE RD *LOT 165 BROOKSVILLE FL 34609	5320257
661198530	3133923335		13063 COUNTY LINE RD *LOT 164 BROOKSVILLE FL 34609	5320218
661199033	7329837468		13063 COUNTY LINE RD *LOT 172 BROOKSVILLE FL 34609	5320219
661200542	4959253157		13063 COUNTY LINE RD *LOT 170 BROOKSVILLE FL 34609	5320259
661414317	9041464321		13063 COUNTY LINE RD *LOT 163 BROOKSVILLE FL 34609	5320217
606021442	4175869480		13063 COUNTY LINE RD *LOT 181 BROOKSVILLE FL 34609	5327476
606678863	2080624113		13063 COUNTY LINE RD *LOT 184 BROOKSVILLE FL 34609	5320236
615334487	7368370386		13063 COUNTY LINE RD *LOT 186 BROOKSVILLE FL 34609	5320197

# EXHIBIT C

## Progress Energy Florida, Inc. Accounts to be transferred to Withlatchoochee River Electric Cooperative, Inc.

<u>Premise</u>	<u>Account</u>	<u>Customer Name</u>	<u>Service Address</u>	<u>Meter #</u>
627189191	3533329095		13063 COUNTY LINE RD *LOT 178 BROOKSVILLE FL 34609	5320166
627189694	5340365170		13063 COUNTY LINE RD *LOT 156 BROOKSVILLE FL 34609	5327478
627190197	1486582184		13063 COUNTY LINE RD *LOT 180 BROOKSVILLE FL 34609	5327479
627190700	4618719523		13063 COUNTY LINE RD *LOT 152 BROOKSVILLE FL 34609	5320239
627191203	3835411065		13063 COUNTY LINE RD *LOT 151 BROOKSVILLE FL 34609	5320237
627191706	3795884019		13063 COUNTY LINE RD *LOT 185 BROOKSVILLE FL 34609	5320238
627192209	8430017171		13063 COUNTY LINE RD *LOT 150 BROOKSVILLE FL 34609	5320198
627192712	7966985265		13063 COUNTY LINE RD *LOT 149 BROOKSVILLE FL 34609	7023056
627193215	5635992232		13063 COUNTY LINE RD *LOT 187 BROOKSVILLE FL 34609	1278654
627604166	421543599		13063 COUNTY LINE RD *LOT 155 BROOKSVILLE FL 34609	5327477
628320438	3818348527		13063 COUNTY LINE RD *LOT 154 BROOKSVILLE FL 34609	5320229
628320941	4629745235		13063 COUNTY LINE RD *LOT 182 BROOKSVILLE FL 34609	5320230
628321444	2730641266		13063 COUNTY LINE RD *LOT 153 BROOKSVILLE FL 34609	5320231
628322450	7478335426		13063 COUNTY LINE RD *LOT 188 BROOKSVILLE FL 34609	5320234
628443673	8480547259		13063 COUNTY LINE RD *LOT 148 BROOKSVILLE FL 34609	5320233
628444176	6126222200		13063 COUNTY LINE RD *LOT 147 BROOKSVILLE FL 34609	5320235
628444679	4807856313		13063 COUNTY LINE RD *LOT 189 BROOKSVILLE FL 34609	5320232
265032712	8959082527		13063 COUNTY LINE RD *PUMP BROOKSVILLE FL 34609	6630309
722788868	8060505971		13085 COUNTY LINE RD BROOKSVILLE FL 34609	7279000

# EXHIBIT C

## Progress Energy Florida, Inc. Accounts to be transferred to Withlachooshee River Electric Cooperative, Inc.

<u>Premise</u>	<u>Account</u>	<u>Customer Name</u>	<u>Service Address</u>	<u>Meter #</u>
269515251	6596076216		13088 ZARBIS DR BROOKSVILLE FL 34609	3268451
294948322	6850451442		13087 ZARBIS DR BROOKSVILLE FL 34609	1049706
690943742	1504198039		13112 ZARBIS DR BROOKSVILLE FL 34609	1390810
773486741	6234478325		13099 ZARBIS DR BROOKSVILLE FL 34609	5430483
811233932	6729632148		13111 ZARBIS DR BROOKSVILLE FL 34609	7279709
458398830	17721318		14793 LINDEN DR BROOKSVILLE FL 34609	7283587
706883002	4585297305		77 GILLIAN DR BROOKSVILLE FL 34609	5373024
836747810	1078038295		13134 SUSSEX ST BROOKSVILLE FL 34609	5098410
342494806	1691060457		40 GILLIAN DR BROOKSVILLE FL 34609	7279680
427169424	3201648476		48 GILLIAN DR, TEMP LOT 14 BROOKSVILLE FL 34609	1414442
636102018	7565681064		41 GILLIAN DR BROOKSVILLE FL 34609	1305680
663280950	8060361960		0 LINDEN DR *LITE STREET BROOKSVILLE FL 34609	0
29432900	2816733492		124 GILLIAN DR BROOKSVILLE FL 34609	9117922
419626136	9078343299		92 GILLIAN DR, *PERM BROOKSVILLE FL 34609	9120033
617794905	3380478298		116 GILLIAN DR BROOKSVILLE FL 34609	7237760
627577042	8958039577		13157 ZARBIS DR BROOKSVILLE FL 34609	7264961
627577042	8958039577		13157 ZARBIS DR BROOKSVILLE FL 34609	7264961
770316835	5206126440		100 GILLIAN DR BROOKSVILLE FL 34609	5373210

# EXHIBIT C

## Progress Energy Florida, Inc. Accounts to be transferred to Withlatchoochee River Electric Cooperative, Inc.

<u>Premise</u>	<u>Account</u>	<u>Customer Name</u>	<u>Service Address</u>	<u>Meter #</u>
265030700	3840340573		13063 COUNTY LINE RD *LOT 5 BROOKSVILLE FL 34609	5320253
265034221	123187584		13063 COUNTY LINE RD *LOT 1 BROOKSVILLE FL 34609	5320212
265036233	4719317454		13063 COUNTY LINE RD *LOT 22 BROOKSVILLE FL 34609	5320336
265037239	6453158593		13063 COUNTY LINE RD *LOT 23 BROOKSVILLE FL 34609	5320184
265037742	1055843467		13063 COUNTY LINE RD *LOT 18 BROOKSVILLE FL 34609	5320186
392493516	3998961446		12139 BUCKINGHAM WAY SPRINGHILL FL 34609	1414432
583586125	1572401221		423 LORENZO DR BROOKSVILLE FL 34609	1315167
627188688	4927812319		13063 COUNTY LINE RD *LOT 161 BROOKSVILLE FL 34609	5320175
627193718	9236711513		13063 COUNTY LINE RD *LOT 146 BROOKSVILLE FL 34609	1418555
628321947	9111729151		13063 COUNTY LINE RD *LOT 183 BROOKSVILLE FL 34609	1330902
658631721	8922662117		13063 COUNTY LINE RD *LOT 191 BROOKSVILLE FL 34609	5335963
686848009	190979036		12079 BUCKINGHAM WAY SPRINGHILL FL 34609	5335934
758882136	5229733194		65 GILLIAN DR BROOKSVILLE FL 34609	1278621

# EXHIBIT C

## Progress Energy Florida, Inc. Accounts to be transferred to Withlacoochee River Electric Cooperative, Inc.

<u>Premise</u>	<u>Account</u>	<u>Customer Name</u>	<u>Service Address</u>	<u>Meter #</u>
709858350	3144639004		10957 N CITRUS AVE CRYSTAL RIVER FL 34428	7231431
241816747	4534166342		8121 W JUSTIN LN CRYSTAL RIVER FL 34428	3096022
241816747	4534166342		8121 W JUSTIN LN CRYSTAL RIVER FL 34428	0
683968837	5789696756		8153 W JUSTIN LN CRYSTAL RIVER FL 34428	5159823
170746939	155014538		8351 W MORGAN ST CRYSTAL RIVER FL 34428	1310131
655302867	7650264213		10299 N WARHORSE PT CRYSTAL RIVER FL 34428	3192867
704708427	2192747258		10345 N WARHORSE PT CRYSTAL RIVER FL 34428	9117681
241786567	3922751132		8929 W EMBERGLOW LN CRYSTAL RIVER FL 34428	1029697
611860769	1908412529		8930 W EMBERGLOW LN CRYSTAL RIVER FL 34428	5166356
611860769	1908412529		8930 W EMBERGLOW LN CRYSTAL RIVER FL 34428	0
334357546	5906772348		7175 W DUNNELLO RD *PUMP DUNNELLO FL 34433	2636157
98392604	1241051526		7175 W DUNNELLO RD *PUMP, #2 DUNNELLO FL 34433	2639483
859211601	9635603332		7175 W DUNNELLO RD, FARM BLDG DUNNELLO FL 34433	2645148
696786207	5521203408		8679 W CANDLEGLOW ST, NEXT TO 8631 CRYSTAL RIVER FL 34428	3250119
241819765	6707295472		7851 W GLENDALE CT DUNNELLO FL 34433	7063993
671019605	5790992849		7819 W GLENDALE CT DUNNELLO FL 34433	5247782
795631447	566241389		7850 W GLENDALE CT DUNNELLO FL 34433	7249793
508620019	7317737051		8670 W PAINT CT CRYSTAL RIVER FL 34428	3220347
893048842	9871145399		11845 N CARE PT DUNNELLO FL 34433	1329886
514968731	576940246		10693 N CITRUS AVE CRYSTAL RIVER FL 34428	7235161

# EXHIBIT C

## Progress Energy Florida, Inc. Accounts to be transferred to Withlacoochee River Electric Cooperative, Inc.

<u>Premise</u>	<u>Account</u>	<u>Customer Name</u>	<u>Service Address</u>	<u>Meter #</u>
529151146	1527850194		10284 N WARHORSE PT, HILLERUD CRYSTAL RIVER FL 34428	1373419
904830846	230085051		10340 N WARHORSE PT CRYSTAL RIVER FL 34428	7294719
483475953	82728078		7911 W DUNNELLON RD DUNNELLON FL 34433	3269862
483475953	82728078		7911 W DUNNELLON RD DUNNELLON FL 34433	0
602676246	2475251197		11865 N BELLUZZI TER DUNNELLON FL 34433	7249787
158007022	4253615015		9547 N NORTHCUT AVE, LOT 101 W CRYSTAL RIVER FL 34428	7163855
241785561	5778607985		9701 N NORTHCUT AVE CRYSTAL RIVER FL 34428	5046631
615906901	5778896008		8981 W EMBERGLOW LN CRYSTAL RIVER FL 34428	7163199
348932621	923912163		9909 N NORTHCUT AVE CRYSTAL RIVER FL 34428	0
348932621	923912163		9909 N NORTHCUT AVE CRYSTAL RIVER FL 34428	5105237
241782040	4735327325		8901 W DUNNELLON RD CRYSTAL RIVER FL 34428	730216
241786064	743196303		9505 N NORTHCUT AVE CRYSTAL RIVER FL 34428	3250080
564350910	5777023878		8877 W DUNNELLON RD CRYSTAL RIVER FL 34428	7011741
583386945	391893002		9482 N EVENTIDE PT CRYSTAL RIVER FL 34428	5204626
650782909	5778175951		9510 N EVENTIDE PT CRYSTAL RIVER FL 34428	3191813
940135304	8066154183		8849 W DUNNELLON RD, * LOT 93 CRYSTAL RIVER FL 34428	9103000
776256233	5200311150		9573 N EVENTIDE PT CRYSTAL RIVER FL 34428	9119904
776256233	5200311150		9573 N EVENTIDE PT CRYSTAL RIVER FL 34428	0
962473733	6776811080		9615 N EVENTIDE PT CRYSTAL RIVER FL 34428	876933
962473733	6776811080		9615 N EVENTIDE PT CRYSTAL RIVER FL 34428	0
241785058	2142461285		9602 N EVENTIDE PT CRYSTAL RIVER FL 34428	1126459
21644535	7328367225		8891 W EMBERGLOW LN, PERM LOT 1115 CRYSTAL RIVER FL 34428	1373337



# EXHIBIT C

## Progress Energy Florida, Inc. Accounts to be transferred to Withlacoochee River Electric Cooperative, Inc.

<u>Premise</u>	<u>Account</u>	<u>Customer Name</u>	<u>Service Address</u>	<u>Meter #</u>
248251847	2007897414		9699 N EVEN TIDE PT CRYSTAL RIVER FL 34428	3216697
248251847	2007897414		9699 N EVEN TIDE PT CRYSTAL RIVER FL 34428	0
595769296	4586979593		8909 W EMBERGLOW LN CRYSTAL RIVER FL 34428	1118601
241791094	669811214		8899 W CANDLEGLOW ST CRYSTAL RIVER FL 34428	7080194
691901147	4773820281		8820 W EMBERGLOW LN CRYSTAL RIVER FL 34428	0
691901147	4773820281		8820 W EMBERGLOW LN CRYSTAL RIVER FL 34428	5354734
241790591	5780336106		8939 W CANDLEGLOW ST CRYSTAL RIVER FL 34428	789246
241792603	5780624129		8785 W CANDLEGLOW ST CRYSTAL RIVER FL 34428	3039298
241810711	7030254362		10210 N DAPPLE TER CRYSTAL RIVER FL 34428	3100206
241811214	5786672549		10190 N DAPPLE TER CRYSTAL RIVER FL 34428	1126465
241811214	5786672549		10190 N DAPPLE TER CRYSTAL RIVER FL 34428	0
241782543	5777167884		9690 N SUNSET VIEW TER CRYSTAL RIVER FL 34428	1352017
241783046	3986323525		8770 W EMBERGLOW LN CRYSTAL RIVER FL 34428	7086977
241787573	1076659563		8751 W EMBERGLOW LN CRYSTAL RIVER FL 34428	872705
241801657	9809493284		8551 W MOONHAZE CT CRYSTAL RIVER FL 34428	3008137
596619869	5779904072		8750 W CANDLEGLOW ST CRYSTAL RIVER FL 34428	7163633
594529401	1208233266		8728 W EMBERGLOW LN CRYSTAL RIVER FL 34428	3143070
719974808	9714672017		8689 W DUNNELLON RD, LOT 86 CRYSTAL RIVER FL 34428	0
719974808	9714672017		8689 W DUNNELLON RD, LOT 86 CRYSTAL RIVER FL 34428	5216613
755158930	3668967210		8705 W DUNNELLON RD CRYSTAL RIVER FL 34428	3117237
584790904	2965927068		8749 W CANDLEGLOW ST CRYSTAL RIVER FL 34428	5229820

# EXHIBIT C

## Progress Energy Florida, Inc. Accounts to be transferred to Withlacoochee River Electric Cooperative, Inc.

<u>Premise</u>	<u>Account</u>	<u>Customer Name</u>	<u>Service Address</u>	<u>Meter #</u>
241788076	3709408296		8711 W EMBERGLOW LN, *#114 CRYSTAL RIVER FL 34428	1041929
241788579	6358761598		8700 W CANDLEGLOW ST CRYSTAL RIVER FL 34428	3149562
241788579	6358761598		8700 W CANDLEGLOW ST CRYSTAL RIVER FL 34428	1397889
575457653	3358485125		000 W CANDLEGLOW ST, SRH TRACT#115 #A CRYSTAL RIVER FL 34428	1196189
210748930	4429411561		10175 N DAPPLE TER CRYSTAL RIVER FL 34428	9129249
241810208	4842344221		10124 N DAPPLE TER *PUMP, BARN/LITE CRYSTAL RIVER FL 34428	1387349
241810208	4842344221		10124 N DAPPLE TER *PUMP, BARN/LITE CRYSTAL RIVER FL 34428	0
770576886	5715065290		10388 N DAPPLE TER CRYSTAL RIVER FL 34428	5429588
241783549	1625312497		8751 W DUNNELLON RD CRYSTAL RIVER FL 34428	3064669
241783549	1625312497		8751 W DUNNELLON RD CRYSTAL RIVER FL 34428	0
241784052	2024152549		9620 N NIGHTINGALE PT CRYSTAL RIVER FL 34428	3064667
750708239	14153443		8751 W DUNNELLON RD *PUMP, LOT FRNT OF 8751 CRYSTAL RIVER FL 34428	9175163
135559426	6613959396		10279 N DAPPLE TER *PUMP CRYSTAL RIVER FL 34428	1392238
625623855	5786960562		10276 N DAPPLE TER CRYSTAL RIVER FL 34428	3016441
623082699	5787104577		10360 N DAPPLE TER CRYSTAL RIVER FL 34428	7063768
499105271	5787392595		8679 W MORGAN ST, CITRUS RANCHES #17 CRYSTAL RIVER FL 34428	7079952
758367064	3462730537		000 W MORGAN ST *CATV, HWY 488 CRYSTAL RIVER FL 34428	1270385
772568766	5095916327		8625 W MOONHAZE CT CRYSTAL RIVER FL 34428	5435474
540677718	3090435147		8640 W PAINT CT CRYSTAL RIVER FL 34428	5173457
741952665	5776591840		8603 W DUNNELLON RD CRYSTAL RIVER FL 34428	1270761
241793609	5780912142		8631 W CANDLEGLOW ST CRYSTAL RIVER FL 34428	1024934
241794112	5781056152		8601 W CANDLEGLOW ST CRYSTAL RIVER FL 34428	1024935

# EXHIBIT C

## Progress Energy Florida, Inc. Accounts to be transferred to Withlacoochee River Electric Cooperative, Inc.

<u>Premise</u>	<u>Account</u>	<u>Customer Name</u>	<u>Service Address</u>	<u>Meter #</u>
241802663	5783360319		8594 W MOONHAZE CT CRYSTAL RIVER FL 34428	5330297
241803166	5783648336		8630 W MOONHAZE CT CRYSTAL RIVER FL 34428	5010110
241801154	8602999297		8589 W MOONHAZE CT CRYSTAL RIVER FL 34428	1376553
241763429	3536674195		8508 W DUNNELLON RD CRYSTAL RIVER FL 34428	3227082
940837453	6591796268		8584 W CANDLEGLOW ST CRYSTAL RIVER FL 34428	9159367
241802160	2333812367		8550 W MOONHAZE CT CRYSTAL RIVER FL 34428	3183196
241804172	5783792348		8485 W DUNNELLON RD CRYSTAL RIVER FL 34428	3098781
241811717	5787536604		8579 W MORGAN ST CRYSTAL RIVER FL 34428	3091863
241794615	5781200169		8537 W CANDLEGLOW ST CRYSTAL RIVER FL 34428	7026530
241795118	5781344175		8515 W CANDLEGLOW ST CRYSTAL RIVER FL 34428	491581
241796124	5781488181		8335 W CANDLEGLOW ST, SRH #41 CRYSTAL RIVER FL 34428	5204635
76211343	9676932558		9847 N AMBROSE PT, WELL CRYSTAL RIVER FL 34428	9119891
241798639	5782352242		8480 W CANDLEGLOW ST CRYSTAL RIVER FL 34428	1215461
241799142	9055120109		8466 W CANDLEGLOW ST CRYSTAL RIVER FL 34428	5111011
241800148	5950538552		9847 N AMBROSE PT CRYSTAL RIVER FL 34428	9116535
241804675	8304899089		8451 W DUNNELLON RD CRYSTAL RIVER FL 34428	3033538
508447490	4666982050		9871 N AMBROSE PT CRYSTAL RIVER FL 34428	7244533
660256914	8406301548		8415 W MOONHAZE CT CRYSTAL RIVER FL 34428	1238183
872626843	9925806201		8500 W PAINT CT, *MOB HM #2 CRYSTAL RIVER FL 34428	1361841
947165635	5784409477		8500 W PAINT CT, LOT 26 CRYSTAL RIVER FL 34428	1290693

# EXHIBIT C

## Progress Energy Florida, Inc. Accounts to be transferred to Withlacoochee River Electric Cooperative, Inc.

<u>Premise</u>	<u>Account</u>	<u>Customer Name</u>	<u>Service Address</u>	<u>Meter #</u>
546891277	8347355068		8409 W DUNNELLON RD DUNNELLON FL 34433	5346022
241805178	136316482		8375 W DUNNELLON RD CRYSTAL RIVER FL 34428	7081506
241805681	7633133424		8351 W DUNNELLON RD CRYSTAL RIVER FL 34428	5070258
241805178	136316482		8375 W DUNNELLON RD CRYSTAL RIVER FL 34428	7081506
241805681	7633133424		8351 W DUNNELLON RD CRYSTAL RIVER FL 34428	5070258
241812220	924272408		8415 W MORGAN ST CRYSTAL RIVER FL 34428	5132075
241812220	924272408		8415 W MORGAN ST CRYSTAL RIVER FL 34428	0
701531082	2806026024		10271 N WARHORSE PT CRYSTAL RIVER FL 34428	5330256
573444144	5785376459		10299 N WARHORSE PT CRYSTAL RIVER FL 34428	3020865
582981527	5787824627		8309 W MORGAN ST CRYSTAL RIVER FL 34428	5204661
778798924	9524924131		8318 W MORGAN ST CRYSTAL RIVER FL 34428	5440710
775042017	5781632198		8335 W CANDLEGLOW ST CRYSTAL RIVER FL 34428	5440703
241809705	474871068		10179 N WARHORSE PT CRYSTAL RIVER FL 34428	1141013
168958957	4449325039		8325 W DUNNELLON RD CRYSTAL RIVER FL 34428	7244547
241806184	5784656403		8303 W DUNNELLON RD CRYSTAL RIVER FL 34428	5350088
241806687	9811924561		8265 W DUNNELLON RD CRYSTAL RIVER FL 34428	3078710
241806687	9811924561		8265 W DUNNELLON RD CRYSTAL RIVER FL 34428	0
583387448	1440799503		8270 W MORGAN ST CRYSTAL RIVER FL 34428	5211380
699966915	2888064526		8225 W MORGAN ST, LOT 11 BLK 1A CRYSTAL RIVER FL 34428	9145391
525050514	5785232443		8226 W MORGAN ST CRYSTAL RIVER FL 34428	7250262
241813226	5788256650		8201 W MORGAN ST CRYSTAL RIVER FL 34428	876647

# EXHIBIT C

## Progress Energy Florida, Inc. Accounts to be transferred to Withlacoochee River Electric Cooperative, Inc.

<u>Premise</u>	<u>Account</u>	<u>Customer Name</u>	<u>Service Address</u>	<u>Meter #</u>
241813226	5788256650		8201 W MORGAN ST CRYSTAL RIVER FL 34428	0
241813729	5788400667		8165 W MORGAN ST CRYSTAL RIVER FL 34428	7037470
241816244	5789552740		8210 W JUSTIN LN CRYSTAL RIVER FL 34428	3219523
241816244	5789552740		8210 W JUSTIN LN CRYSTAL RIVER FL 34428	0
241815741	5789408738		8110 W JUSTIN LN CRYSTAL RIVER FL 34428	3064679
596156103	5788544673		8141 W MORGAN ST CRYSTAL RIVER FL 34428	1047094
241807693	5911445250		8090 W MORGAN ST CRYSTAL RIVER FL 34428	7067666
241817753	5790128787		8075 W JUSTIN LN CRYSTAL RIVER FL 34428	3098777
241817753	5790128787		8075 W JUSTIN LN CRYSTAL RIVER FL 34428	0
241818759	5790416808		8051 W JUSTIN LN CRYSTAL RIVER FL 34428	1385055
734162201	1128023255		8054 W JUSTIN LN CRYSTAL RIVER FL 34428	1067227
510160708	5788832696		10468 N CITRUS AVE CRYSTAL RIVER FL 34428	3150745
241807190	5784944426		10350 N CITRUS AVE CRYSTAL RIVER FL 34428	3057791
241814232	5788688689		8055 W MORGAN ST CRYSTAL RIVER FL 34428	7040444
529590592	5812594349		00 W DUNNELLON RD, TRAFFIC LGT 495X488 DUNNELLON FL 34433	385357
241823286	5521075459		10175 N CITRUS AVE, DEROSA PLAZAFLEA MKT CRYSTAL RIVER FL 34428	7210359
241823286	5521075459		10175 N CITRUS AVE, DEROSA PLAZAFLEA MKT CRYSTAL RIVER FL 34428	0
241823789	5811442266		10165 N CITRUS AVE, FIRE DEROSA #1 CRYSTAL RIVER FL 34428	681462
241823789	5811442266		10165 N CITRUS AVE, FIRE DEROSA #1 CRYSTAL RIVER FL 34428	0
241824292	9798324481		10131 N CITRUS AVE CRYSTAL RIVER FL 34428	7221451
524615419	5812738350		10166 W DUNNELLON RD, SIGNAL LT @ 495X488 DUNNELLON FL 34433	387353
524615419	5812738350		10166 W DUNNELLON RD, SIGNAL LT @ 495X488 DUNNELLON FL 34433	380951

# EXHIBIT C

## Progress Energy Florida, Inc. Accounts to be transferred to Withlacoochee River Electric Cooperative, Inc.

<u>Premise</u>	<u>Account</u>	<u>Customer Name</u>	<u>Service Address</u>	<u>Meter #</u>
718140645	5525539294		10145 N CITRUS AVE, HWY 495 550'N OF 488 CRYSTAL RIVER FL 34428	1402687
241814735	6405540441		10530 N CITRUS AVE CRYSTAL RIVER FL 34428	7052416
726959241	5793152990		7984 W WALDRON CT DUNNELLON FL 34433	5387859
241815238	7425096347		10576 N CITRUS AVE CRYSTAL RIVER FL 34428	1328497
241815238	7425096347		10576 N CITRUS AVE CRYSTAL RIVER FL 34428	0
752824507	4849292506		00 N CITRUS AVE CRYSTAL RIVER FL 34428	1266931
524791469	5869480218		10587 N CITRUS AVE CRYSTAL RIVER FL 34428	5435228
765410070	7732168505		10585 N CITRUS AVE CRYSTAL RIVER FL 34428	1384807
241818256	2065761348		10674 N CITRUS AVE CRYSTAL RIVER FL 34428	782264
406803257	2935498152		7960 W WALDRON CT DUNNELLON FL 34433	3233954
755702673	5619891463		7937 W WALDRON CT DUNNELLON FL 34433	3118531
241819262	5790704821		10995 N CITRUS AVE CRYSTAL RIVER FL 34428	5097216
241825298	8285663405		7977 W DUNNELLON RD, DEROSA PLAZA 1 DUNNELLON FL 34433	4527884
241825298	8285663405		7977 W DUNNELLON RD, DEROSA PLAZA 1 DUNNELLON FL 34433	0
241826304	8821826464		7973 W DUNNELLON RD DUNNELLON FL 34433	928587
241826807	3796355142		0 W DUNNELLON RD, DEROSA PLAZA 3 PUMP DUNNELLON FL 34433	989457
577679732	1078425583		7915 W WALDRON CT, LOT 4 DUNNELLON FL 34433	7163779
632189011	5763630945		7916 W WALDRON CT DUNNELLON FL 34433	3116170
673117438	4106054375		7969 W GLENDALE CT DUNNELLON FL 34433	7163824
232022644	3167335036		7890 W WALDRON CT DUNNELLON FL 34433	1328437
556655513	5793441018		7861 W WALDRON CT DUNNELLON FL 34433	5183834

# EXHIBIT C

## Progress Energy Florida, Inc. Accounts to be transferred to Withlacoochee River Electric Cooperative, Inc.

<u>Premise</u>	<u>Account</u>	<u>Customer Name</u>	<u>Service Address</u>	<u>Meter #</u>
590776015	5793008988		7889 W WALDRON CT DUNNELLO FL 34433	5211316
765936711	4227361000		7862 W WALDRON CT DUNNELLO FL 34433	7182844
241583457	1059805285		7914 W GLENDALE CT DUNNELLO FL 34433	7262056
746035325	6207478097		7915 W GLENDALE CT, PERM LOT 2 DUNNELLO FL 34433	0
746035325	6207478097		7915 W GLENDALE CT, PERM LOT 2 DUNNELLO FL 34433	9108359
35990316	5141877371		7847 W WALDRON CT, LT 7 DUNNELLO FL 34433	5100922
394918406	65045392		7824 W WALDRON CT *BARN DUNNELLO FL 34433	1384432
748976454	6240832577		7824 W WALDRON CT DUNNELLO FL 34433	7126040
748976454	6240832577		7824 W WALDRON CT DUNNELLO FL 34433	0
292618113	6760506265		7802 W WALDRON CT *LOT 11 DUNNELLO FL 34433	7261096
566796207	9255939559		7803 W WALDRON CT *LOT 10 DUNNELLO FL 34433	0
566796207	9255939559		7803 W WALDRON CT *LOT 10 DUNNELLO FL 34433	1328418
606773930	9086284469		7824 W WALDRON CT, *#12 DUNNELLO FL 34433	9166649
606773930	9086284469		7824 W WALDRON CT, *#12 DUNNELLO FL 34433	0
582317567	5792576950		7724 W GLENDALE CT DUNNELLO FL 34433	5204628
241820268	5791136854		7735 W GLENDALE CT DUNNELLO FL 34433	1319654
241828316	8743973362		7629 W CITRUSWOOD DR DUNNELLO FL 34433	1108816
241830831	5813314390		7625 W CRYSTAL RIVER PL DUNNELLO FL 34433	489556
241831334	9724753136		7641 W CRYSTAL RIVER PL DUNNELLO FL 34433	5105486
241820771	5791280866		7659 W GLENDALE CT DUNNELLO FL 34433	1002585
241828819	4867000480		7605 W CITRUSWOOD DR DUNNELLO FL 34433	1038251
241828819	4867000480		7605 W CITRUSWOOD DR DUNNELLO FL 34433	0

# EXHIBIT C

## Progress Energy Florida, Inc. Accounts to be transferred to Withlacoochee River Electric Cooperative, Inc.

<u>Premise</u>	<u>Account</u>	<u>Customer Name</u>	<u>Service Address</u>	<u>Meter #</u>
241829825	5813746427		7573 W CITRUSWOOD DR DUNNELLON FL 34433	1234554
241829825	5813746427		7573 W CITRUSWOOD DR DUNNELLON FL 34433	0
241822280	4563374554		7564 W GLENDALE CT DUNNELLON FL 34433	5046966
342044956	8141864475		7596 W GLENDALE CT DUNNELLON FL 34433	7297736
640311455	5791568883		7563 W GLENDALE CT DUNNELLON FL 34433	1206637
688530544	5791424877		7597 W GLENDALE CT DUNNELLON FL 34433	5350104
688530544	5791424877		7597 W GLENDALE CT DUNNELLON FL 34433	0
241821274	5606106437		7535 W GLENDALE CT DUNNELLON FL 34433	7040442
769529137	5792000915		7400 W GLENDALE CT, #BARN DUNNELLON FL 34433	3276866
771546670	5791856904		7400 W GLENDALE CT DUNNELLON FL 34433	5435237
772860003	5792144921		7400 W GLENDALE CT, SHOP DUNNELLON FL 34433	5435196
241832340	9148608127		5960 W CONNETQUOT PL DUNNELLON FL 34433	1274665
241832340	9148608127		5960 W CONNETQUOT PL DUNNELLON FL 34433	0
241832843	5814322467		11612 N CAPTIVA TER DUNNELLON FL 34433	5030064
604836374	5814466473		11780 N CAPTIVA TER DUNNELLON FL 34433	5204650
241843909	9396309040		5971 W GROVE PARK RD DUNNELLON FL 34433	1022332
241844412	5818498757		5941 W GROVE PARK RD DUNNELLON FL 34433	5121532
532393325	390440025		5982 W RIVERBEND RD DUNNELLON FL 34433	9134755
638653567	9547273468		5950 W RIVERBEND RD DUNNELLON FL 34433	1220928
241841897	3549661273		5878 W GROVE PARK RD DUNNELLON FL 34433	1024927
241842400	110099280		5910 W GROVE PARK RD DUNNELLON FL 34433	315837



# EXHIBIT C

## Progress Energy Florida, Inc. Accounts to be transferred to Withlacoochee River Electric Cooperative, Inc.

<u>Premise</u>	<u>Account</u>	<u>Customer Name</u>	<u>Service Address</u>	<u>Meter #</u>
241842903	3931260206		5950 W GROVE PARK RD DUNNELLON FL 34433	5076170
241843406	3206592175		5980 W GROVE PARK RD DUNNELLON FL 34433	1140990
241833346	5814754496		5855 W JUNIOR LN DUNNELLON FL 34433	5125732
418858745	8988851205		5909 W GROVE PARK RD, LOT 52 DUNNELLON FL 34433	1204381
732212070	5812450333		5890 W RIVERBEND RD DUNNELLON FL 34433	1272168
804403040	2648123444		5873 W GROVE PARK RD DUNNELLON FL 34433	5427124
241834352	270779005		5801 W JUNIOR LN DUNNELLON FL 34433	853554
685297763	6766376341		5738 W RIVERBEND RD DUNNELLON FL 34433	7231371
698811361	3084843213		5922 W RIVERBEND RD DUNNELLON FL 34433	1241799
761905166	7260485548		5838 W RIVERBEND RD DUNNELLON FL 34433	3193604
241831837	1889421186		5800 W CONNETQUOT PL DUNNELLON FL 34433	3088455
241831837	1889421186		5800 W CONNETQUOT PL DUNNELLON FL 34433	0
241840388	1395473525		5746 W GROVE PARK RD DUNNELLON FL 34433	3033529
241840891	5817202668		5818 W GROVE PARK RD *LOT 60 DUNNELLON FL 34433	5102239
55548200	2599159218		11709 N BELLUZZI TER DUNNELLON FL 34433	9120563
118878013	8417219266		5783 W GROVE PARK RD *LOT 48, ORAN GRV EST LK ROUS DUNNELLON FL 34433	7297734
241845418	5819074797		5755 W GROVE PARK RD DUNNELLON FL 34433	3088909
241845921	2208678435		5691 W GROVE PARK RD DUNNELLON FL 34433	5125507
719699945	5819506829		5686 W RIVERBEND RD DUNNELLON FL 34433	1270397
854912101	4353503236		5686 W RIVERBEND RD, STORAGE DUNNELLON FL 34433	7109866
241839382	5816482617		5620 W GROVE PARK RD DUNNELLON FL 34433	5354855

# EXHIBIT C

## Progress Energy Florida, Inc. Accounts to be transferred to Withlacoochee River Electric Cooperative, Inc.

<u>Premise</u>	<u>Account</u>	<u>Customer Name</u>	<u>Service Address</u>	<u>Meter #</u>
241839885	5816626628		5674 W GROVE PARK RD DUNNELLON FL 34433	9142771
779436225	4692892349		5648 W GROVE PARK RD DUNNELLON FL 34433	5145614
241846424	1478998338		5595 W FRUIT LOOP DUNNELLON FL 34433	1215460
241847933	5819794847		5631 W GROVE PARK RD, #43 TRAILER DUNNELLON FL 34433	7133839
241848436	9148809320		5530 W FRUIT LOOP DUNNELLON FL 34433	5107729
667222961	4652413168		5595 W GROVE PARK RD DUNNELLON FL 34433	5234649
773783511	5819650831		5572 W RIVERBEND RD DUNNELLON FL 34433	5435481
241835358	4742234540		5549 W JUNIOR LN DUNNELLON FL 34433	0
241835358	4742234540		5549 W JUNIOR LN DUNNELLON FL 34433	5105931
241846927	4458401284		5561 W FRUIT LOOP *LOT 37 DUNNELLON FL 34433	1038254
241848939	5820514891		5491 W GROVE PARK RD DUNNELLON FL 34433	5429587
692293487	5822675048		5485 W RIVERBEND RD, P DUNNELLON FL 34433	5354868
57193009	3496761555		11904 N CARE PT DUNNELLON FL 34433	1385066
241837873	5815762563		5432 W GROVE PARK RD DUNNELLON FL 34433	743327
241838376	5816050580		5540 W GROVE PARK RD DUNNELLON FL 34433	7093347
241838879	9833411330		5408 W GROVE PARK RD DUNNELLON FL 34433	7037019
513500628	5815906574		5510 W GROVE PARK RD DUNNELLON FL 34433	7064118
241849442	9431317082		5469 W GROVE PARK RD DUNNELLON FL 34433	1373390
241849945	8420534496		5439 W GROVE PARK RD *LOT 33 DUNNELLON FL 34433	3064666
524001759	5815330534		11864 N CARE PT DUNNELLON FL 34433	5161794

# EXHIBIT C

## Progress Energy Florida, Inc. Accounts to be transferred to Withlacoochee River Electric Cooperative, Inc.

<u>Premise</u>	<u>Account</u>	<u>Customer Name</u>	<u>Service Address</u>	<u>Meter #</u>
487330544	5800497504		5420 W DUNNELLON RD DUNNELLON FL 34433	315691
487330544	5800497504		5420 W DUNNELLON RD DUNNELLON FL 34433	0
241836867	7327094205		11906 N CARE PT DUNNELLON FL 34433	1056188
241837370	9409946219		5372 W GROVE PARK RD DUNNELLON FL 34433	5101784
557342109	8868573502		5398 W GROVE PARK RD DUNNELLON FL 34433	3239394
974775137	6331794119		11910 N CARE PT DUNNELLON FL 34433	7083526
32252515	211601295		5379 W GROVE PARK RD DUNNELLON FL 34433	9151477
241850448	5820946928		5405 W GROVE PARK RD DUNNELLON FL 34433	5204633
174684919	4061195439		11863 N CARE PT DUNNELLON FL 34433	0
174684919	4061195439		11863 N CARE PT DUNNELLON FL 34433	7168821
241836364	7726791570		11909 N CARE PT DUNNELLON FL 34433	3269749
241835861	2688798112		5361 W DUNNELLON RD DUNNELLON FL 34433	7299795
241851454	8594030465		5285 W SHANE LN DUNNELLON FL 34433	7297743
241851957	7944807226		5250 W RIVERBEND RD DUNNELLON FL 34433	5447323
772224714	5821666974		5446 W RIVERBEND RD DUNNELLON FL 34433	5435194
241793106	8219247568		8705 W CANDLEGLOW ST CRYSTAL RIVER FL 34428	1078357
241817250	77498214		8095 W JUSTIN LN CRYSTAL RIVER FL 34428	5120623
241817250	77498214		8095 W JUSTIN LN CRYSTAL RIVER FL 34428	0

# EXHIBIT C

Progress Energy Florida, Inc. accounts to be transferred to Withlatchoochee River Electric Cooperative, Inc.

<u>Premise</u>	<u>Account</u>	<u>Customer Name</u>	<u>Service Address</u>	<u>Meter #</u>
146063152	9129747369		3256 DUBLIN RD, @ 3246 DUBLIN DADE CITY FL 33523	226891
146063655	3823887282		3231 DUBLIN RD DADE CITY FL 33523	9143048
717446422	6493335270		3265 TAMBOURINE ST DADE CITY FL 33523	1309434
55101221	6017405066		37803 GLOBE RD, *HSE DADE CITY FL 33523	9149982
960889923	1619246437		37937 GLOBE RD *PUMP DADE CITY FL 33523	7272754
220883504	7022690176		21730 US HIGHWAY 301, GARAGE DADE CITY FL 33523	7288912
772163851	9319122550		21730 US HIGHWAY 301 DADE CITY FL 33523	5411587
266657905	6308688339		37818 TRILBY RD TRILBY FL 33593	0
266657905	6308688339		37818 TRILBY RD TRILBY FL 33593	7273682
390380815	8991530626		21016 MARKET ST LACOOCHEE FL 33537	3095561
390381318	7383329116		21008 MARKET ST LACOOCHEE FL 33537	1441897
390381821	8098484414		21004 MARKET ST LACOOCHEE FL 33537	5063163
107899533	7023975150		38351 TRILACOOCHEE RD, NEW HSE LACOOCHEE FL 33537	7273287
146195441	3745999010		38316 TRILBY RD, FIRE TRILBY FL 33593	0
146195441	3745999010		38316 TRILBY RD, FIRE TRILBY FL 33593	5204958
146196447	7078800680		38338 COUNTY ROAD 575 LACOOCHEE FL 33537	772811
146206004	8604580278		38449 COUNTY ROAD 575, GRIFFIN RESIDENCE LACOOCHEE FL 33537	0
146206004	8604580278		38449 COUNTY ROAD 575, GRIFFIN RESIDENCE LACOOCHEE FL 33537	5050647
146208016	1701412054		38331 COUNTY ROAD 575, E OF 301- NOBLES RES LACOOCHEE FL 33537	7061510
644343751	3225785369		19346 MATTINGLY LN *PUMP 1, NEXT TO 301 DADE CITY FL 33523	7236836
390476385	3795243198		20807 PINE PRODUCTS RD LACOOCHEE FL 33537	7178914
390476385	3795243198		20807 PINE PRODUCTS RD LACOOCHEE FL 33537	0

# EXHIBIT C

Progress Energy Florida, Inc. accounts to be transferred to Withlatchoochee River Electric Cooperative, Inc.

<u>Premise</u>	<u>Account</u>	<u>Customer Name</u>	<u>Service Address</u>	<u>Meter #</u>
390476888	1115811250		38610 NEW HAVEN RD, MOSSTWN LACOOCHEE FL 33537	3151994
390476888	1115811250		38610 NEW HAVEN RD, MOSSTWN LACOOCHEE FL 33537	0
390478397	1116243283		38510 NEW HAVEN RD LACOOCHEE FL 33537	7129763
390478397	1116243283		38510 NEW HAVEN RD LACOOCHEE FL 33537	0
150137100	8218892149		38937 CUMMER RD *LITE, NEW HOME DADE CITY FL 33523	0
150137100	8218892149		38937 CUMMER RD *LITE, NEW HOME DADE CITY FL 33523	1339436
390335042	8982746018		38937 CUMMER RD *LITE, NW COR/BOWER CUMMER DADE CITY FL 33523	7059020
390335042	8982746018		38937 CUMMER RD *LITE, NW COR/BOWER CUMMER DADE CITY FL 33523	0
302534014	1857827403		36414 TRILBY RD DADE CITY FL 33523	7172733
142173832	8675160271		39777 COUNTY ROAD 575 LACOOCHEE FL 33537	9128721
685667214	3791501411		36428 TRILBY RD, MOBILE HOME DADE CITY FL 33523	9162439
540949944	7317102192		20537 US HIGHWAY 301, WELL DADE CITY FL 33523	7179057
947744231	7677521388		20537 US HIGHWAY 301 DADE CITY FL 33523	0
947744231	7677521388		20537 US HIGHWAY 301 DADE CITY FL 33523	2636735
362571015	4748245565		39200 COIT RD *TRLR LACOOCHEE FL 33537	7178913
524248213	4841622262		39200 COIT RD, * WELL LACOOCHEE FL 33537	6922349
888847053	2139320319		39200 COIT RD, WAREHOUSE LACOOCHEE FL 33537	2636489
390338060	8622661436		20851 BOWER RD LACOOCHEE FL 33537	2637038
390338060	8622661436		20851 BOWER RD LACOOCHEE FL 33537	0
375803924	6678188251		34165 RINGWALT DR DADE CITY FL 33523	3258639
283079844	967326254		20705 STEWART RD LACOOCHEE FL 33537	1303380
283079844	967326254		20705 STEWART RD LACOOCHEE FL 33537	0
376022533	5803942408		20748 BOWER RD, COLUMBIA GRAIN MILL LACOOCHEE FL 33537	2786951
637623826	1806850154		21454 US HIGHWAY 98 DADE CITY FL 33523	3258681

# EXHIBIT C

Progress Energy Florida, Inc. accounts to be transferred to Withlatchoochee River Electric Cooperative, Inc.

<u>Premise</u>	<u>Account</u>	<u>Customer Name</u>	<u>Service Address</u>	<u>Meter #</u>
187603243	1867212165		38650 MICKLER RD DADE CITY FL 33523	5447064
668306532	3150353131		38650 MICKLER RD, BARN & WELL DADE CITY FL 33523	5447063
620744407	2316506208		21018 TRILBY CEMETERY RD TRILBY FL 33593	7237671
207578131	9679932103		20711 FLOYD RD LACOOCHEE FL 33537	1339406
801281559	7057343242		20949 US HIGHWAY 301, REMEDIATION EQUIPMT DADE CITY FL 33523	4632016
892469154	6877147474		21310 US HIGHWAY 98, NEW EGG FARM DADE CITY FL 33523	2786952
892469154	6877147474		21310 US HIGHWAY 98, NEW EGG FARM DADE CITY FL 33523	0
96076030	2125945595		21617 US HIGHWAY 301, NEW HOUSE DADE CITY FL 33523	1360347
458578712	9158703111		21544 DURDEN RD LACOOCHEE FL 33537	2794205
950066336	1396873092		21146 US HIGHWAY 301 DADE CITY FL 33523	7285703
195951536	6699342531		20901 HIGHPOND LN DADE CITY FL 33523	1442583
501484461	2641434328		21337 US HIGHWAY 301 DADE CITY FL 33523	5446677
430814021	9023599027		38650 MICKLER RD, WELL 2 DADE CITY FL 33523	5447062
236939326	1770881458		3441 TREIMAN BLVD, WELL DADE CITY FL 33523	1386916
754836939	3032884462		37849 TRILBY RD, **PULLET HSE** TRILBY FL 33593	8731711
996061554	1036026124		36320 TRILBY RD DADE CITY FL 33523	3225868
777785143	5761996299		36340 TRILBY RD DADE CITY FL 33523	1302019
777785143	5761996299		36340 TRILBY RD DADE CITY FL 33523	1302019
244672559	3939845416		20351 PEACHTREE LN, KENNEL DADE CITY FL 33523	5007031
562882840	8413405131		36408 TRILBY RD, HOUSE DADE CITY FL 33523	9137185

# EXHIBIT C

Progress Energy Florida, Inc. accounts to be transferred to Withlatchoochee River Electric Cooperative, Inc.

<u>Premise</u>	<u>Account</u>	<u>Customer Name</u>	<u>Service Address</u>	<u>Meter #</u>
266742409	8961576543		20739 HIGHPOND LN DADE CITY FL 33523	5446684
266746936	9038709259		36445 TRILBY RD DADE CITY FL 33523	7065486
576889191	8838047320		36510 TRILBY RD DADE CITY FL 33523	7257348
741257545	8606097267		20741 HIGHPOND LN DADE CITY FL 33523	5446683
703592376	7607128475		20733 HIGHPOND LN DADE CITY FL 33523	1050138
266741906	4556180319		20623 BREHM LN DADE CITY FL 33523	9137172
266745930	704035594		20730 HIGHPOND LN DADE CITY FL 33523	5446640
266738888	8964744767		20349 FREESTONE DR DADE CITY FL 33523	5074070
266739391	113859019		20355 PEACHTREE LN DADE CITY FL 33523	3275453
266739894	8964168721		20405 PEACHTREE LN DADE CITY FL 33523	5247896
761187385	8962152583		20902 HIGHPOND LN DADE CITY FL 33523	7105430
266740900	1676344185		20531 PEACHTREE LN DADE CITY FL 33523	5018068
266741403	8960712483		36625 TRILACOOCHEE RD *LOT TRILBY FL 33593	7104238
524812092	6585998087		20538 PEACHTREE LN DADE CITY FL 33523	7141956
266738385	8964888773		20327 FREESTONE DR *LOT, @ PEACHTREE LN TRILBY FL 33593	5221111
534385691	2494343549		36626 SOUTHERN WAY DADE CITY FL 33523	1276235
266744924	8962008571		20720 HIGHPOND LN *LOT, EAST TRLR. DADE CITY FL 33523	5101969
266735870	8963880700		20426 PEACHTREE LN DADE CITY FL 33523	5371062
266736373	8964024715		20406 PEACHTREE LN DADE CITY FL 33523	3093023

# EXHIBIT C

Progress Energy Florida, Inc. accounts to be transferred to Withlatchoochee River Electric Cooperative, Inc.

<u>Premise</u>	<u>Account</u>	<u>Customer Name</u>	<u>Service Address</u>	<u>Meter #</u>
232042738	9462461346		20524 PEACHTREE LN DADE CITY FL 33523	5316993
266734864	475960108		20502 PEACHTREE LN TRILBY FL 33593	1275739
266740397	6127312445		20511 PEACHTREE LN DADE CITY FL 33523	3101046
266737882	8965320805		36714 SOUTHERN WAY DADE CITY FL 33523	1140216
511190852	7618748072		20326 FREESTONE DR DADE CITY FL 33523	5140396
620359960	8965464811		36650 SOUTHERN WAY DADE CITY FL 33523	2085785
266743415	8962296599		20920 HIGHPOND LN *LITE, *SEE PREMISE DETAILS DADE CITY FL 33523	3071433
775634551	8962440604		20920 HIGHPOND LN DADE CITY FL 33523	5414803
748035341	6883472362		36621 TRILBY RD DADE CITY FL 33523	1288307
266735367	8963304661		20460 PEACHTREE LN DADE CITY FL 33523	3070608
524812595	8963448677		20457 PEACHTREE LN DADE CITY FL 33523	797556
582751656	8963736690		20422 PEACHTREE LN DADE CITY FL 33523	1200892
749245662	6160315271		20469 PEACHTREE LN DADE CITY FL 33523	1442573
266737379	2593440354		36725 SOUTHERN WAY DADE CITY FL 33523	0
266737379	2593440354		36725 SOUTHERN WAY DADE CITY FL 33523	778819
685722798	8960568476		36719 TRILACOOCHEE RD *LOT TRILBY FL 33593	5316441
53269230	1173260020		20425 POWERLINE RD DADE CITY FL 33523	5340303
616979800	278447340		20429 POWERLINE RD DADE CITY FL 33523	3165032
715675944	8400081305		36741 TRILBY RD *TRLR TRILBY FL 33593	1301991
266733858	4086071145		36830 TRILBY RD TRILBY FL 33593	5078850



# EXHIBIT C

Progress Energy Florida, Inc. accounts to be transferred to Withlatchoochee River Electric Cooperative, Inc.

<u>Premise</u>	<u>Account</u>	<u>Customer Name</u>	<u>Service Address</u>	<u>Meter #</u>
266734361	7108290550		36830 TRILBY RD, WEST OF SUB STA TRILBY FL 33593	3164718
266732852	5708665548		36841 COUNTY ROAD 575 *BARN TRILBY FL 33593	1200896
266733355	9093959248		36843 COUNTY ROAD 575, W OF SUB STATION TRILBY FL 33593	744522
266732349	6495229462		36843 TRILBY RD, WEST OF SUB STATION TRILBY FL 33593	886971
770182903	1743822452		36919 TRILBY RD DADE CITY FL 33523	0
770182903	1743822452		36919 TRILBY RD DADE CITY FL 33523	5426822
757399527	8893341394		36830 TRILBY RD, NEW TRILBY FL 33593	9143044
721718484	8957976295		20409 POWERLINE RD DADE CITY FL 33523	3201909
744376622	8957832289		20421 POWERLINE RD DADE CITY FL 33523	5394007
588008006	8959848427		36842 TRILBY RD TRILBY FL 33593	1380631
768375255	8959416390		20750 TRILBY CEMETERY RD *LOT TRILBY FL 33593	5414871
266712229	766904134		20609 MICKENS DR TRILBY FL 33593	5414920
266713235	8954088029		20549 MICKENS DR TRILBY FL 33593	3202492
266713738	7057238120		20543 MICKENS DR TRILBY FL 33593	7129766
266714241	8954376042		20537 MICKENS DR TRILBY FL 33593	5238948
266714744	8954520059		20531 MICKENS DR TRILBY FL 33593	7138002
266714744	8954520059		20531 MICKENS DR TRILBY FL 33593	0
266715750	9314426268		20525 MICKENS DR TRILBY FL 33593	5406468
266716253	8954952088		20519 MICKENS DR TRILBY FL 33593	621820
266716253	8954952088		20519 MICKENS DR TRILBY FL 33593	0
266719271	8955672132		20536 MICKENS DR, AIDE TRILBY FL 33593	7022573

# EXHIBIT C

Progress Energy Florida, Inc. accounts to be transferred to Withlatchoochee River Electric Cooperative, Inc.

<u>Premise</u>	<u>Account</u>	<u>Customer Name</u>	<u>Service Address</u>	<u>Meter #</u>
266719774	8955816143		20542 MICKENS DR, CIR TRILBY FL 33593	3101107
266719774	8955816143		20542 MICKENS DR, CIR TRILBY FL 33593	0
266720277	8955960155		20548 MICKENS DR TRILBY FL 33593	5238967
266720780	9936917493		20604 MICKENS DR TRILBY FL 33593	5283973
266721283	7818882500		20610 MICKENS DR TRILBY FL 33593	804107
266709714	8953079955		20639 MICKENS DR TRILBY FL 33593	9162347
266710217	4120750212		20633 MICKENS DR TRILBY FL 33593	7061486
266710720	9117477003		20627 MICKENS DR TRILBY FL 33593	5238949
266711223	8740469236		20621 MICKENS DR TRILBY FL 33593	5238950
266711726	8565757215		20615 MICKENS DR TRILBY FL 33593	5354748
266721786	4579468567		20616 MICKENS DR TRILBY FL 33593	1192616
266722289	8956536199		20622 MICKENS DR TRILBY FL 33593	1280999
266722289	8956536199		20622 MICKENS DR TRILBY FL 33593	0
266722792	8956680209		20628 MICKENS DR TRILBY FL 33593	9158776
266723295	8956824210		20634 MICKENS DR TRILBY FL 33593	3202530
266708708	8952791934		20649 MICKENS DR *PUMP WELL TRILBY FL 33593	4626702
266726816	8957256243		20450 POWER LINE RD TRILBY FL 33593	7095900
266726816	8957256243		20450 POWER LINE RD TRILBY FL 33593	0
266727319	8957400250		20438 POWER LINE RD TRILBY FL 33593	5019558
266727319	8957400250		20438 POWER LINE RD TRILBY FL 33593	0
266727822	8957544266		20426 POWERLINE RD DADE CITY FL 33523	1064731
266758002	5355776023		37019 POLITE AVE TRILBY FL 33593	5129087

# EXHIBIT C

Progress Energy Florida, Inc. accounts to be transferred to Withlachooshee River Electric Cooperative, Inc.

<u>Premise</u>	<u>Account</u>	<u>Customer Name</u>	<u>Service Address</u>	<u>Meter #</u>
266716756	8955096098		20513 MICKENS DR TRILBY FL 33593	5238951
266718265	8955384119		20514 MICKENS DR TRILBY FL 33593	0
266718265	8955384119		20514 MICKENS DR TRILBY FL 33593	3240317
266718768	2180392378		20530 MICKENS DR TRILBY FL 33593	5326497
618171016	4956028107		20503 MICKENS DR TRILBY FL 33593	1333388
266700660	8949911735		20716 MANOR BLVD TRILBY FL 33593	5305431
266701163	8950055748		37108 TRILBY RD, TRILBY MANOR TRILBY FL 33593	590929
266701163	8950055748		37108 TRILBY RD, TRILBY MANOR TRILBY FL 33593	0
266706696	8951639855		20715 MICKENS DR TRILBY FL 33593	5063138
266707199	1423632125		20703 MICKENS DR TRILBY FL 33593	7237624
266707702	8952503916		20659 MICKENS DR TRILBY FL 33593	559091
266708205	8952647922		20653 MICKENS DR TRILBY FL 33593	3216372
266709211	5619091436		20643 MICKENS DR TRILBY FL 33593	885238
266723798	4402627485		20654 MICKENS DR TRILBY FL 33593	1304552
266724301	8952215895		20660 MICKENS DR TRILBY FL 33593	5066405
266724301	8952215895		20660 MICKENS DR TRILBY FL 33593	0
266724804	8952071884		20704 MICKENS DR TRILBY FL 33593	5063139
266725307	8951927878		20708 MICKENS DR TRILBY FL 33593	0
266725307	8951927878		20708 MICKENS DR TRILBY FL 33593	5221144
266725810	8951783867		20714 MICKENS DR TRILBY FL 33593	800615
266725810	8951783867		20714 MICKENS DR TRILBY FL 33593	0
266726313	4474151225		20702 MICKENS DR TRILBY FL 33593	5149605
266726313	4474151225		20702 MICKENS DR TRILBY FL 33593	0

# EXHIBIT C

Progress Energy Florida, Inc. accounts to be transferred to Withlatchoochee River Electric Cooperative, Inc.

<u>Premise</u>	<u>Account</u>	<u>Customer Name</u>	<u>Service Address</u>	<u>Meter #</u>
533737749	4958695026		37043 TRILBY RD DADE CITY FL 33523	3225956
699117185	8958120304		20830 TRILBY CEMETERY RD TRILBY FL 33593	7289080
137053502	5445044070		20940 TRILBY CEMETERY RD, NEW MOBILE TRILBY FL 33593	3234311
266729834	8958408321		20954 TRILBY CEMETERY RD *LOT, RIGHT OFF CR 575 TRILBY FL 33593	1041787
266730337	8958552333		20954 TRILBY CEMETERY RD TRILBY FL 33593	7033949
266697139	844202115		20921 OMIE ST TRILBY FL 33593	5446660
266729331	8958264310		20928 TRILBY CEMETERY RD DADE CITY FL 33523	1255687
523777421	4556274487		21110 TRILBY CEMETERY RD TRILBY FL 33593	3175222
584308441	924614335		21150 TRILBY CEMETERY RD, WELL TRILBY FL 33593	5204957
776866824	3536102523		21150 TRILBY CEMETERY RD *BARN TRILBY FL 33593	9113082
266705690	4832850123		20515 RANDLEMAN RD, SOUTH END TRILBY FL 33593	743733
266758505	8950919809		20451 RANDLEMAN RD TRILBY FL 33593	1159359
266758505	8950919809		20451 RANDLEMAN RD TRILBY FL 33593	0
266759008	5503171412		37321 POLITE AVE TRILBY FL 33593	1001997
266759008	5503171412		37321 POLITE AVE TRILBY FL 33593	0
580527390	8948615645		20844 OMIE ST TRILBY FL 33593	1200937
648369515	8948759651		20829 OMIE ST, 200FT.SW.OF20844OMIE TRILBY FL 33593	3186140
696844247	2824035343		21150 TRILBY CEMETERY RD, MOBILE HOME TRILBY FL 33593	9162405
707424733	2462409394		21150 TRILBY CEMETERY RD, MAIN HOUSE TRILBY FL 33593	5205817
707424733	2462409394		21150 TRILBY CEMETERY RD, MAIN HOUSE TRILBY FL 33593	0
266699151	8948471634		37138 TRILBY RD TRILBY FL 33593	0
266699151	8948471634		37138 TRILBY RD TRILBY FL 33593	1238474

# EXHIBIT C

Progress Energy Florida, Inc. accounts to be transferred to Withlatchoochee River Electric Cooperative, Inc.

<u>Premise</u>	<u>Account</u>	<u>Customer Name</u>	<u>Service Address</u>	<u>Meter #</u>
266699654	8949479705		37125 TRILBY RD TRILBY FL 33593	1192561
266731846	8619609011		21036 TRILBY CEMETERY RD, CARLTON RES TRILBY FL 33593	3164716
582329136	474160122		20928 OMIE ST *LOT 1, @ CR 575 TRILBY FL 33593	5204896
588107097	8948903668		20910 OMIE ST *LOT TRILBY FL 33593	5221147
266704181	8950343761		20602 RANDLEMAN RD TRILBY FL 33593	1289401
266704181	8950343761		20602 RANDLEMAN RD TRILBY FL 33593	0
607377530	4323888039		20519 RANDLEMAN RD, *TR TRILBY FL 33593	5112903
536179892	8946743511		20927 BEAVER RD TRILBY FL 33593	5169583
536179892	8946743511		20927 BEAVER RD TRILBY FL 33593	0
266702672	8965896840		20632 RANDLEMAN RD, PUMP SAMPSON HOG FRM TRILBY FL 33593	7237110
266703678	8965752834		20632 RANDLEMAN RD, JOES TR PK # 2 TRILBY FL 33593	7061487
266696636	8948039609		37155 TRILBY RD TRILBY FL 33593	3070585
266698145	6976643433		37149 TRILBY RD TRILBY FL 33593	1096741
266698145	6976643433		37149 TRILBY RD TRILBY FL 33593	0
266698648	6419625260		37200 TRILBY RD TRILBY FL 33593	0
266698648	6419625260		37200 TRILBY RD TRILBY FL 33593	1192559
266704684	8950487777		20530 RANDLEMAN RD TRILBY FL 33593	5326498
266704684	8950487777		20530 RANDLEMAN RD TRILBY FL 33593	0
266705187	8950631784		20512 RANDLEMAN RD TRILBY FL 33593	3086557
266705187	8950631784		20512 RANDLEMAN RD TRILBY FL 33593	0
504773075	8668205103		37323 PELT LN *TRLR TRILBY FL 33593	1403222
919864308	3333189373		37317 PELT LN, *MOBILE HOME TRILBY FL 33593	9143097

# EXHIBIT C

Progress Energy Florida, Inc. accounts to be transferred to Withlatchoochee River Electric Cooperative, Inc.

<u>Premise</u>	<u>Account</u>	<u>Customer Name</u>	<u>Service Address</u>	<u>Meter #</u>
583007683	8946311484		21135 BEAVER RD *LOT TRILBY FL 33593	5204950
266687079	1753378407		21115 BEAVER RD, 1 TRAILOR N.OF PELT TRILBY FL 33593	1441883
266688085	1053970354		27 BEAVER RD *PUMP, 200'N.20950BEAVER RD TRILBY FL 33593	9113089
266692612	8947463567		37255 TRILBY RD, TRILBY TRILBY FL 33593	7138003
266692612	8947463567		37255 TRILBY RD, TRILBY TRILBY FL 33593	0
266696133	8947895596		37216 TRILBY RD, W OF RR - ROBBINS TRILBY FL 33593	1192562
266696133	8947895596		37216 TRILBY RD, W OF RR - ROBBINS TRILBY FL 33593	0
479867651	4047965028		20929 PELT LN, PERM TRILBY FL 33593	7141965
266759511	228185180		37241 POLITE AVE, TRILBY W QTRS TRILBY FL 33593	7272726
266749954	8966328878		20619 ROBBINS RD TRILBY FL 33593	560605
266750457	8966472880		37251 HILLOMAN AVE, TRILBY W QTRS TRILBY FL 33593	5149606
266750457	8966472880		37251 HILLOMAN AVE, TRILBY W QTRS TRILBY FL 33593	0
559018104	2251497571		37121 AVIS AVE TRILBY FL 33593	5402043
689927878	7373269416		20607 HILLOMAN RD TRILBY FL 33593	7105455
266753978	7502704106		37254 AVIS AVE, OFF ROBBINS RD TRILBY FL 33593	1181817
266754481	7769420150		20534 AVIS AVE TRILBY FL 33593	498259
266754481	7769420150		20534 AVIS AVE TRILBY FL 33593	0
266757499	6688756190		37253 POLITE ST TRILBY FL 33593	1403274
266694121	8947607578		37240 TRILBY RD, W OF ACL RR - LAMB TRILBY FL 33593	5185852
266694121	8947607578		37240 TRILBY RD, W OF ACL RR - LAMB TRILBY FL 33593	0
266694624	7248811562		37250 TRILBY RD TRILBY FL 33593	5326499
266690097	8768388387		20918 BEAVER RD *HSE TRILBY FL 33593	7044116

# EXHIBIT C

Progress Energy Florida, Inc. accounts to be transferred to Withlatchoochee River Electric Cooperative, Inc.

<u>Premise</u>	<u>Account</u>	<u>Customer Name</u>	<u>Service Address</u>	<u>Meter #</u>
266690600	5260985210		20920 BEAVER RD, *TR2 TRILBY FL 33593	0
266690600	5260985210		20920 BEAVER RD, *TR2 TRILBY FL 33593	9120919
593892954	5208889575		20905 BEAVER RD TRILBY FL 33593	9171477
727089015	4327567184		20928 BEAVER RD, #C TRILBY FL 33593	1267704
824560143	3580387134		20928 BEAVER RD *PUMP TRILBY FL 33593	5425901
266748445	8966040851		20635 ROBBINS RD TRILBY FL 33593	5268472
266748445	8966040851		20635 ROBBINS RD TRILBY FL 33593	0
266748948	8966184867		20634 ROBBINS RD TRILBY FL 33593	1200895
266682552	8944151337		21123 TRILBY CUTOFF RD TRILBY FL 33593	5052699
266688588	8945879450		20956 BEAVER RD *LOT, WRIGHT RESIDENCE TRILBY FL 33593	798360
266689594	4072505147		20950 BEAVER RD, DANIELS RESIDENCE TRILBY FL 33593	1092666
607871979	1586585525		37310 AVIS AVE TRILBY FL 33593	5226779
266692109	8946887527		37315 TRILBY RD TRILBY FL 33593	7060285
266695127	1538358334		37302 TRILBY RD TRILBY FL 33593	3032422
266691103	8945015394		20904 BEAVER RD, N OF 575 W OF ACL RR TRILBY FL 33593	786871
266684061	8701340461		37404 TRILBY RD, TRILBY DADE CITY FL 33523	5190958
266685067	8944295343		37403 TRILBY RD TRILBY FL 33593	1038285
266685067	8944295343		37403 TRILBY RD TRILBY FL 33593	0
266685570	8944439354		37407 TRILBY RD *LOT, (W OF RR TRACKS) TRILBY FL 33593	7022629
266760014	2111340420		37403 POLITE AVE TRILBY FL 33593	1403191
266681043	8943431283		21112 OLD TRILBY RD DADE CITY FL 33523	5199612
266681043	8943431283		21112 OLD TRILBY RD DADE CITY FL 33523	0

# EXHIBIT C

Progress Energy Florida, Inc. accounts to be transferred to Withlatchoochee River Electric Cooperative, Inc.

<u>Premise</u>	<u>Account</u>	<u>Customer Name</u>	<u>Service Address</u>	<u>Meter #</u>
722801443	8940695098		21135 OLD TRILBY RD DADE CITY FL 33523	1276245
722801443	8940695098		21135 OLD TRILBY RD DADE CITY FL 33523	0
751993551	8940839107		21117 OLD TRILBY RD DADE CITY FL 33523	5406501
266761020	8968777048		37417 POLITE AVE TRILBY FL 33593	0
266761020	8968777048		37417 POLITE AVE TRILBY FL 33593	7177174
266762026	8968921055		37443 POLITE AVE TRILBY FL 33593	7129767
266762026	8968921055		37443 POLITE AVE TRILBY FL 33593	0
266762529	8969065065		37453 POLITE AVE, TRILBY W QTRS TRILBY FL 33593	389079
266762529	8969065065		37453 POLITE AVE, TRILBY W QTRS TRILBY FL 33593	0
266765044	8969785115		0 TRILBY CUTOFF RD TRILBY FL 33593	7019461
266679031	8942999259		21048 TRILBY RD, 21048 OLD TRILBY RD TRILBY FL 33593	5392558
266680037	8943143260		21049 TRILBY RD, 21049 OLDTRILBY RD TRILBY FL 33593	871066
266680037	8943143260		21049 TRILBY RD, 21049 OLDTRILBY RD TRILBY FL 33593	0
266680540	9807192239		21111 OLD TRILBY RD TRILBY FL 33593	1386886
266689091	6228352294		20962 BEAVER RD TRILBY FL 33593	1237030
266765547	8970073135		37420 TRILBY RD, CR 575 & A C L RR HM TRILBY FL 33593	7059002
266677522	6032566006		20961 OLD TRILBY RD TRILBY FL 33593	1405833
266677522	6032566006		20961 OLD TRILBY RD TRILBY FL 33593	0
266678025	9238243563		21027 OLD TRILBY RD, PUMP TRILBY FL 33593	5446681
266678528	2121481250		21025 OLD TRILBY RD, @M.HALL TRILBY FL 33593	5446680
885845055	6713102531		21024 OLD TRILBY RD TRILBY FL 33593	1309400
266763032	463014306		20438 THREE RD TRILBY FL 33593	1315647
266763032	463014306		20438 THREE RD TRILBY FL 33593	0



# EXHIBIT C

Progress Energy Florida, Inc. accounts to be transferred to Withlatchoochee River Electric Cooperative, Inc.

<u>Premise</u>	<u>Account</u>	<u>Customer Name</u>	<u>Service Address</u>	<u>Meter #</u>
266763535	3236791579		20435 THREE RD TRILBY FL 33593	1255664
754452718	8969353088		20511 OLD TRILBY RD DADE CITY FL 33523	1299885
266674504	8943575299		37450 TRILBY RD, X FROM P O TRILBY FL 33593	2001267
266681546	8943863310		37451 TRILACOOCHEE RD TRILBY FL 33593	800616
266681546	8943863310		37451 TRILACOOCHEE RD TRILBY FL 33593	0
266682049	8944007325		37349 TRILBY RD TRILBY FL 33593	5268441
266675510	3917655365		37519 TRILBY RD DADE CITY FL 33523	1333352
266676013	1182201404		20927 OLD TRILBY RD TRILBY FL 33593	874300
266676516	957206067		20939 OLD TRILBY RD TRILBY FL 33593	743714
266677019	9241473502		20940 OLD TRILBY RD TRILBY FL 33593	3006282
676731170	8941991188		37503 TRILBY RD, *RESIDENCE TRILBY FL 33593	7237584
266672995	8941559153		37520 TRILBY RD TRILBY FL 33593	7273697
266766050	8969929126		20851 OLD TRILBY RD DADE CITY FL 33523	1049225
266767056	9978325084		20841 OLD TRILBY RD, HOUSE TRILBY FL 33593	3198440
266767056	9978325084		20841 OLD TRILBY RD, HOUSE TRILBY FL 33593	0
541057986	8943719308		37504 TRILBY RD TRILBY FL 33593	2367635
541057986	8943719308		37504 TRILBY RD TRILBY FL 33593	0
266668971	7107817164		21023 US HIGHWAY 98 DADE CITY FL 33523	5414798
266671486	1852942316		37545 TRILBY RD TRILBY FL 33593	3208470
266671989	5058776270		37529 TRILBY RD DADE CITY FL 33523	751696
585783237	1127476065		21005 US HIGHWAY 98 DADE CITY FL 33523	1192543
266672492	5598004020		20830 OLD TRILBY RD *HSE TRILBY FL 33593	5018100

# EXHIBIT C

Progress Energy Florida, Inc. accounts to be transferred to Withlatchoochee River Electric Cooperative, Inc.

<u>Premise</u>	<u>Account</u>	<u>Customer Name</u>	<u>Service Address</u>	<u>Meter #</u>
266672492	5598004020		20830 OLD TRILBY RD *HSE TRILBY FL 33593	0
266767559	782150047		20831 OLD TRILBY RD, 700' S OF CR 575 TRILBY FL 33593	7059001
266769068	2151145123		20811 OLD TRILBY RD, 700' S OF CR 575 TRILBY FL 33593	1200933
266770074	8971369229		20804 OLD TRILBY RD DADE CITY FL 33523	5040984
266770577	8974249420		20751 OLD TRILBY RD, 700' S OF 575 -MOREY TRILBY FL 33593	3097253
266771080	8974393432		20741 OLD TRILBY RD, 700' S OF RR TRILBY FL 33593	1114946
266771583	8971513236		20742 OLD TRILBY RD, 700' S OF 575-DUBOSE TRILBY FL 33593	9162357
564581411	1871761199		20823 OLD TRILBY RD TRILBY FL 33593	9124091
670906933	5215680439		20812 OLD TRILBY RD DADE CITY FL 33523	5277840
266669977	8941127124		20935 US HIGHWAY 98 TRILBY FL 33593	5036771
266670983	7235894379		20949 US HIGHWAY 98, @HWY 98 & TRILBY RD DADE CITY FL 33523	2636382
266671486	1852942316		37545 TRILBY RD TRILBY FL 33593	3208470
266772086	1420704302		20723 OLD TRILBY RD TRILBY FL 33593	1049233
266772589	7188522104		20725 OLD TRILBY RD TRILBY FL 33593	9158733
266773092	8559915149		20729 OLD TRILBY RD TRILBY FL 33593	1207871
266773595	6208250404		20731 OLD TRILBY RD TRILBY FL 33593	5033849
266775104	3411757066		20715 OLD TRILBY RD *APT 1 TRILBY FL 33593	1380630
266775607	2240075541		20715 OLD TRILBY RD *APT 2 TRILBY FL 33593	5414819
266776110	8973385365		20725 OLD TRILBY RD *PUMP TRILBY FL 33593	5021939

# EXHIBIT C

Progress Energy Florida, Inc. accounts to be transferred to Withlatchoochee River Electric Cooperative, Inc.

<u>Premise</u>	<u>Account</u>	<u>Customer Name</u>	<u>Service Address</u>	<u>Meter #</u>
266776613	9400533421		20712 OLD TRILBY RD TRILBY FL 33593	3192455
266777116	9315912389		20714 OLD TRILBY RD TRILBY FL 33593	1183961
266777619	8972377298		20714 OLD TRILBY RD *PUMP TRILBY FL 33593	1281000
266778122	2171625560		20722 OLD TRILBY RD TRILBY FL 33593	1309429
266778625	8760936014		20724 OLD TRILBY RD TRILBY FL 33593	3164775
661826777	7382821237		20714 CABOOSE DR TRILBY FL 33593	5435021
668301896	1550131346		20724 CABOOSE DR, PUMP TRILBY FL 33593	5219930
709007171	7646561058		20724 CABOOSE DR TRILBY FL 33593	5343185
74461746	7958460428		37645 WOOTEN DR, *WELL/PUMP TRILBY FL 33593	7259093
266772086	1420704302		20723 OLD TRILBY RD TRILBY FL 33593	1049233
266772589	7188522104		20725 OLD TRILBY RD TRILBY FL 33593	9158733
266775104	3411757066		20715 OLD TRILBY RD *APT 1 TRILBY FL 33593	1380630
266775607	2240075541		20715 OLD TRILBY RD *APT 2 TRILBY FL 33593	5414819
266780134	3598970009		20653 OLD TRILBY RD TRILBY FL 33593	7138010
266780637	8974825466		37645 WOOTEN DR TRILBY FL 33593	5149604
608163216	2050747069		20704 CABOOSE DR TRILBY FL 33593	7123163
626241036	4355834145		20654 CABOOSE DR TRILBY FL 33593	1209644
583117221	55416334		20616 OLD TRILBY RD DADE CITY FL 33523	1287302

# EXHIBIT C

Progress Energy Florida, Inc. accounts to be transferred to Withlachooshee River Electric Cooperative, Inc.

<u>Premise</u>	<u>Account</u>	<u>Customer Name</u>	<u>Service Address</u>	<u>Meter #</u>
266662935	1125747945		37644 TRILBY RD, HY 575 SHIRLEY'S TRILBY FL 33593	0
266662935	1125747945		37644 TRILBY RD, HY 575 SHIRLEY'S TRILBY FL 33593	7208781
266783655	8797724155		20614 OLD TRILBY RD DADE CITY FL 33523	5149617
266784158	9565597550		20615 OLD TRILBY RD DADE CITY FL 33523	773856
266784661	2719204576		20601 OLD TRILBY RD DADE CITY FL 33523	9113127
266663941	1554603272		21310 US HIGHWAY 98 *LITE DADE CITY FL 33523	699118
266663941	1554603272		21310 US HIGHWAY 98 *LITE DADE CITY FL 33523	0
266785164	8977129621		20543 OLD TRILBY RD DADE CITY FL 33523	7060289
266785667	8977273633		20537 OLD TRILBY RD DADE CITY FL 33523	688468
266786170	9892135026		20533 OLD TRILBY RD, 700' S OF RR TRILBY FL 33593	5221117
266786673	1300833417		20600 OLD TRILBY RD DADE CITY FL 33523	0
266786673	1300833417		20600 OLD TRILBY RD DADE CITY FL 33523	5149616
266787176	9667651077		20542 OLD TRILBY RD DADE CITY FL 33523	7060291
426279020	9764681299		20437 OLD TRILBY RD, NEW HME TRILBY FL 33593	1360286
266789188	2707762250		20437 OLD TRILBY RD *PUMP, 700' S OF RR T TRILBY FL 33593	5268475
266789691	8978281700		20426 OLD TRILBY RD *LOT TRILBY FL 33593	1218130
266787679	4869815210		20519 OLD TRILBY RD DADE CITY FL 33523	5063136
266788182	1666042174		20503 OLD TRILBY RD DADE CITY FL 33523	1174267
266788685	3751604344		20447 OLD TRILBY RD DADE CITY FL 33523	5446679
266781643	3529273580		37722 WOOTEN DR TRILBY FL 33593	3164774
266782146	8974969472		37704 WOOTEN DR TRILBY FL 33593	5414791

# EXHIBIT C

Progress Energy Florida, Inc. accounts to be transferred to Withlatchoochee River Electric Cooperative, Inc.

<u>Premise</u>	<u>Account</u>	<u>Customer Name</u>	<u>Service Address</u>	<u>Meter #</u>
266660420	4114988291		37743 TRILBY RD DADE CITY FL 33523	7033983
266660923	5902782517		37730 TRILBY RD DADE CITY FL 33523	3135789
266661426	1115790247		37708 TRILACOOCHEE RD, AKA CR 575 LACOOCHEE FL 33537	1333378
266661929	5577133240		37715 TRILBY RD, .BET 301 & 98 TRILBY FL 33593	786838
266662432	3002882512		37627 COUNTY ROAD 575, NR HY 98 LACOOCHEE FL 33537	818754
266662432	3002882512		37627 COUNTY ROAD 575, NR HY 98 LACOOCHEE FL 33537	0
538685822	1625981116		37723 TRILBY RD DADE CITY FL 33523	9137160
585143924	1127620072		37641 COUNTY ROAD 575 *TFLT 98, 575 N E COR US98 LACOOCHEE FL 33537	391809
146261334	2704385500		19245 US HIGHWAY 301 DADE CITY FL 33523	782429
146261837	8006496222		19245 US HIGHWAY 301 DADE CITY FL 33523	9128725
146262340	365369419		19215 US HIGHWAY 301 DADE CITY FL 33523	1140463
146262843	7098530054		19215 US HIGHWAY 301 DADE CITY FL 33523	807079
146262843	7098530054		19215 US HIGHWAY 301 DADE CITY FL 33523	7215177
146262843	7098530054		19215 US HIGHWAY 301 DADE CITY FL 33523	0
146263346	7098674060		19205 US HIGHWAY 301, PHONE S. OF G&G BBQ DADE CITY FL 33523	391451
772745319	341878233		20711 US HIGHWAY 98 DADE CITY FL 33523	4526282
266665953	179057508		21310 US HIGHWAY 98, NORTH OFFICE DADE CITY FL 33523	0
266665953	179057508		21310 US HIGHWAY 98, NORTH OFFICE DADE CITY FL 33523	690419
146149668	7066127809		19202 US HIGHWAY 301 DADE CITY FL 33523	1081377
266659414	1124739878		37808 COUNTY ROAD 575, BETWEEN US 98 & 301 LACOOCHEE FL 33537	3034682
266659917	1124883880		37751 COUNTY ROAD 575, BET 301& 98 LACOOCHEE FL 33537	740082
146155704	4004141113		19244 US HIGHWAY 301 DADE CITY FL 33523	7058996

# EXHIBIT C

Progress Energy Florida, Inc. accounts to be transferred to Withlatchoochee River Electric Cooperative, Inc.

<u>Premise</u>	<u>Account</u>	<u>Customer Name</u>	<u>Service Address</u>	<u>Meter #</u>
146156207	4099104180		19304 US HIGHWAY 301 DADE CITY FL 33523	688281
511944346	9517402077		19250 US HIGHWAY 301 *SHOP DADE CITY FL 33523	0
511944346	9517402077		19250 US HIGHWAY 301 *SHOP DADE CITY FL 33523	7222763
266658911	6419020112		37821 TRILBY RD TRILBY FL 33593	0
266658911	6419020112		37821 TRILBY RD TRILBY FL 33593	1315645
631420930	1533857501		19140 US HIGHWAY 301 *LOT 33A DADE CITY FL 33523	7249660
146150674	8053362528		19140 US HIGHWAY 301 *LOT 1 DADE CITY FL 33523	7273256
146151177	8156443577		19140 US HIGHWAY 301 *LOT 3 DADE CITY FL 33523	7101951
503844034	385003565		19140 US HIGHWAY 301 *LOT 4 DADE CITY FL 33523	7111324
536927853	3999082435		19140 US HIGHWAY 301 *LOT 6 DADE CITY FL 33523	1386883
609122940	481373577		19140 US HIGHWAY 301 *LOT 23 DADE CITY FL 33523	3201907
609123443	6826741106		19140 US HIGHWAY 301 *LOT 24 DADE CITY FL 33523	7123465
623705916	520052037		19140 US HIGHWAY 301 *LOT 28 DADE CITY FL 33523	7071025
626648466	4609151442		19140 US HIGHWAY 301 *LOT 26 DADE CITY FL 33523	7160472
629669484	5136094557		19140 US HIGHWAY 301 *LOT 25, <<<RPI>>> DADE CITY FL 33523	1386909
773652731	689430251		19140 US HIGHWAY 301 *LOT 32 DADE CITY FL 33523	1403590
146159225	337541563		19400 MATTINGLY LN DADE CITY FL 33523	5190964
146167273	1906110595		19402 OWENSBORO RD DADE CITY FL 33523	7257350
146167273	1906110595		19402 OWENSBORO RD DADE CITY FL 33523	7257350
146168279	5392325339		19352 OWENSBORO RD DADE CITY FL 33523	804105
368839443	233096547		19430 OWENSBORO RD, MOBILE HOME DADE CITY FL 33523	3240348

# EXHIBIT C

Progress Energy Florida, Inc. accounts to be transferred to Withlachooshee River Electric Cooperative, Inc.

<u>Premise</u>	<u>Account</u>	<u>Customer Name</u>	<u>Service Address</u>	<u>Meter #</u>
859445042	4776444489		19362 MATTINGLY LN *PUMP 2 DADE CITY FL 33523	7237033
859445042	4776444489		19362 MATTINGLY LN *PUMP 2 DADE CITY FL 33523	7237033
266658408	6032485168		37903 TRILBY RD DADE CITY FL 33523	5221110
266658408	6032485168		37903 TRILBY RD DADE CITY FL 33523	0
146156710	7068143945		19350 MATTINGLY LN DADE CITY FL 33523	0
146156710	7068143945		19350 MATTINGLY LN DADE CITY FL 33523	3237127
146157213	8280949026		19358 MATTINGLY LN DADE CITY FL 33523	1287280
146157716	1233856286		19354 MATTINGLY LN DADE CITY FL 33523	7289023
146157716	1233856286		19354 MATTINGLY LN DADE CITY FL 33523	7289023
146159728	4566635170		19346 MATTINGLY LN DADE CITY FL 33523	7019487
31914446	4520133442		20239 US HIGHWAY 301 *TELE, AMERICAN TOWER DADE CITY FL 33523	697448
146257813	4974711098		20227 US HIGHWAY 301 DADE CITY FL 33523	684529
802132031	5927858236		20239 US HIGHWAY 301 *TELE, NEW VERIZON #86874 DADE CITY FL 33523	7212001
609745151	7096225890		20231 US HIGHWAY 301 DADE CITY FL 33523	0
609745151	7096225890		20231 US HIGHWAY 301 DADE CITY FL 33523	7273259
146152183	7066271811		19228 US HIGHWAY 301 DADE CITY FL 33523	7208452
146153189	5997228104		37831 GABLE LN *UNIT 4 DADE CITY FL 33523	3090158
146153692	9481558453		37815 GABLE LN, 6 DADE CITY FL 33523	7003285
146154195	8554658023		37852 GABLE LN *UNIT 11 DADE CITY FL 33523	3034571
146190914	7077360589		3506 US HIGHWAY 301 *APT 6 DADE CITY FL 33523	1201847
253119143	7244648358		37870 GABLE LN DADE CITY FL 33523	5365364

# EXHIBIT C

Progress Energy Florida, Inc. accounts to be transferred to Withlatchoochee River Electric Cooperative, Inc.

<u>Premise</u>	<u>Account</u>	<u>Customer Name</u>	<u>Service Address</u>	<u>Meter #</u>
614693162	9100845260		3506 US HIGHWAY 301 *UNIT 12 DADE CITY FL 33523	5251687
666341202	7077072566		37871 GABLE LN DADE CITY FL 33523	5261626
685020610	4563534078		37848 GABLE LN *UNIT 11B DADE CITY FL 33523	5308320
685721792	7067423891		3506 US HIGHWAY 301 *UNIT 9, 200'N.37848 GABLE LN DADE CITY FL 33523	5316467
146246244	7093057676		20510 US HIGHWAY 98, TYERS MHP ST LGTS DADE CITY FL 33523	0
146248759	7093777726		20401 US HIGHWAY 98, TYERS MHP PUMPUNIT 2 DADE CITY FL 33523	5247757
146249262	7094065743		20401 US HIGHWAY 98 *LOT 13 DADE CITY FL 33523	5039296
146249765	7141216003		20401 US HIGHWAY 98 *LOT 12 DADE CITY FL 33523	3027857
146250268	5158089532		20401 US HIGHWAY 98 *LOT 11 DADE CITY FL 33523	3060771
146250771	278993472		20401 US HIGHWAY 98 *LOT 10 DADE CITY FL 33523	7044144
146251274	5962541489		20401 US HIGHWAY 98 *LOT 9 DADE CITY FL 33523	5243994
146251777	4875465011		20401 US HIGHWAY 98 *LOT 8 DADE CITY FL 33523	5414818
146164758	1746830474		19446 PULLMAN LN DADE CITY FL 33523	5284020
146164758	1746830474		19446 PULLMAN LN DADE CITY FL 33523	0
146165261	9914872191		19430 PULLMAN LN DADE CITY FL 33523	5378238
146165764	3691973433		19354 PULLMAN LN DADE CITY FL 33523	1012528
146165764	3691973433		19354 PULLMAN LN DADE CITY FL 33523	0
146166267	7070736129		19424 PULLMAN LN DADE CITY FL 33523	5226830
811404746	5985877044		19446 PULLMAN LN *LITE, 2ND MOBILE DADE CITY FL 33523	1308477
811404746	5985877044		19446 PULLMAN LN *LITE, 2ND MOBILE DADE CITY FL 33523	0
266669474	9066992442		37904 COUNTY ROAD 575, SO OF 575 EAST OF 98 LACOOCHEE FL 33537	5334863



# EXHIBIT C

Progress Energy Florida, Inc. accounts to be transferred to Withlachooshee River Electric Cooperative, Inc.

<u>Premise</u>	<u>Account</u>	<u>Customer Name</u>	<u>Service Address</u>	<u>Meter #</u>
146163752	9704487284		19450 PULLMAN LN DADE CITY FL 33523	1136824
155059136	227430177		19506 PULLMAN LN, 2ND MOBILE HOME DADE CITY FL 33523	7141930
146162746	893716222		19612 OWENSBORO RD DADE CITY FL 33523	3258619
146163249	8682234473		19540 OWENSBORO RD DADE CITY FL 33523	7266935
266655893	1123587790		37936 TRILACOOCHEE RD, AKA CR 575 LACOOCHEE FL 33537	5013039
266656396	1123731805		37922 TRILBY RD TRILBY FL 33593	1281042
266656396	1123731805		37922 TRILBY RD TRILBY FL 33593	0
266657402	742285329		37919 TRILBY RD DADE CITY FL 33523	874261
266657402	7587196153		37919 TRILBY RD DADE CITY FL 33523	0
498789387	3528994222		38006 GLOBE RD DADE CITY FL 33523	5316443
146259825	4941370130		20031 US HIGHWAY 301 DADE CITY FL 33523	1192560
146260831	7097954014		19919 US HIGHWAY 301 *SHOP DADE CITY FL 33523	5414897
146260831	7097954014		19919 US HIGHWAY 301 *SHOP DADE CITY FL 33523	0
146257310	7824252296		20133 US HIGHWAY 301 DADE CITY FL 33523	0
146257310	7824252296		20133 US HIGHWAY 301 DADE CITY FL 33523	7207274
615772097	2617614518		20139 US HIGHWAY 301, WELL DADE CITY FL 33523	5318626
146252280	1462350322		20401 US HIGHWAY 98 *LOT 7 DADE CITY FL 33523	5055070
146252783	2827791268		20401 US HIGHWAY 98 *LOT 6 DADE CITY FL 33523	1403588
146253286	5476032108		20401 US HIGHWAY 98 *LOT 5 DADE CITY FL 33523	790234
146253789	7095361833		20401 US HIGHWAY 98 *LOT 4 DADE CITY FL 33523	7095940
146254292	3562002227		20401 US HIGHWAY 98 *LOT 3 DADE CITY FL 33523	795270
146254795	9989004407		20401 US HIGHWAY 98 *LOT 2 DADE CITY FL 33523	1168206

# EXHIBIT C

Progress Energy Florida, Inc. accounts to be transferred to Withlatchoochee River Electric Cooperative, Inc.

<u>Premise</u>	<u>Account</u>	<u>Customer Name</u>	<u>Service Address</u>	<u>Meter #</u>
146255298	4525676344		20401 US HIGHWAY 98 *LOT 1 DADE CITY FL 33523	1385169
146243729	3514892126		20510 US HIGHWAY 98 *LOT 8 DADE CITY FL 33523	7272727
146244232	895936302		20510 US HIGHWAY 98 *LOT 7 DADE CITY FL 33523	7237585
146244735	9222713321		20510 US HIGHWAY 98 *LOT 6 DADE CITY FL 33523	781872
146245238	1762630545		20510 US HIGHWAY 98 *LOT 5 DADE CITY FL 33523	3275500
146245741	7092913666		20510 US HIGHWAY 98 *PUMP 1, TYERS MHP PMP UNIT 1 DADE CITY FL 33523	833848
146246747	8952339247		20510 US HIGHWAY 98 *LOT 1, <<<RPI>>> DADE CITY FL 33523	1442593
146247250	7093345699		20510 US HIGHWAY 98 *LOT 2 DADE CITY FL 33523	5102016
146247753	3657797533		20510 US HIGHWAY 98 *LOT 3 DADE CITY FL 33523	1405844
146161237	446314521		19714 OWENSBORO RD *TRLR, *LITE DADE CITY FL 33523	1356847
146161237	446314521		19714 OWENSBORO RD *TRLR, *LITE DADE CITY FL 33523	0
146162243	7069584048		19702 OWENSBORO RD DADE CITY FL 33523	3010440
146162243	7069584048		19702 OWENSBORO RD DADE CITY FL 33523	0
146260328	7097810008		20009 US HIGHWAY 301 DADE CITY FL 33523	3035552
146160734	9729280423		19714 OWENSBORO RD *HSE DADE CITY FL 33523	1279516
613996004	9918421341		19736 OWENSBORO RD DADE CITY FL 33523	0
613996004	9918421341		19736 OWENSBORO RD DADE CITY FL 33523	7257352
146164758	1746830474		19446 PULLMAN LN DADE CITY FL 33523	5284020
146164758	1746830474		19446 PULLMAN LN DADE CITY FL 33523	0
146258819	7097377973		20105 US HIGHWAY 301 DADE CITY FL 33523	730901
146259322	2843810213		20053 US HIGHWAY 301 DADE CITY FL 33523	576452

# EXHIBIT C

Progress Energy Florida, Inc. accounts to be transferred to Withlatchoochee River Electric Cooperative, Inc.

<u>Premise</u>	<u>Account</u>	<u>Customer Name</u>	<u>Service Address</u>	<u>Meter #</u>
700250444	1120275560		20747 MORGAN RD DADE CITY FL 33523	1024276
146169285	770450587		38011 MICKLER RD DADE CITY FL 33523	4637254
146169285	770450587		38011 MICKLER RD DADE CITY FL 33523	0
266655390	4361066420		37949 TRILBY RD DADE CITY FL 33523	3048384
170455336	1500829257		20844 MORGAN RD DADE CITY FL 33523	1291861
266645330	1120563583		20811 MORGAN RD LACOOCHEE FL 33537	3222670
754695047	4911293282		38016 OWANS RD, PERM DADE CITY FL 33523	0
754695047	4911293282		38016 OWANS RD, PERM DADE CITY FL 33523	7141919
146256807	7096945940		20145 US HIGHWAY 301 DADE CITY FL 33523	1114876
146256807	7096945940		20145 US HIGHWAY 301 DADE CITY FL 33523	0
146187393	7076208508		20300 US HIGHWAY 301, E 301-S OF CUMMER RD LACOOCHEE FL 33537	7211996
146256304	7096081889		20225 US HIGHWAY 301 DADE CITY FL 33523	7247478
648109967	3576119468		20229 US HIGHWAY 301 DADE CITY FL 33523	9201828
266648348	1121139625		38014 CAUSEY RD LACOOCHEE FL 33537	5414745
266648348	1121139625		38014 CAUSEY RD LACOOCHEE FL 33537	0
146168782	7071312169		19928 US HIGHWAY 301 *HSE DADE CITY FL 33523	800133
390320958	4781575482		19944 US HIGHWAY 301, NORTH LACOOCHEE FL 33537	885205
390321461	8978569727		38041 MICKLER RD, NWCORMICKLR PINEPRD LACOOCHEE FL 33537	1145889
390321964	8978713734		0344 ZEPHYRHILLS, 300FT S OF38041MCKLR ZEPHYRHILLS FL 33541	1287305
266648851	233237100		38004 TRILBY RD *PUMP, BET 301 & 98 DADE CITY FL 33523	7060287
266649354	7931237532		38029 CAUSEY RD, BET 301 & 98@CAUSEY LACOOCHEE FL 33537	7022651
266651366	1122003688		38050 COUNTY ROAD 575, BET301 & 98 LACOOCHEE FL 33537	5312251

# EXHIBIT C

Progress Energy Florida, Inc. accounts to be transferred to Withlatchoochee River Electric Cooperative, Inc.

<u>Premise</u>	<u>Account</u>	<u>Customer Name</u>	<u>Service Address</u>	<u>Meter #</u>
266651869	1122291704		38044 COUNTY ROAD 575 LACOOCHEE FL 33537	7257273
266652372	1122435715		38026 TRILBY RD DADE CITY FL 33523	5293707
266652875	1122579721		38012 TRILACOOCHEE RD, AKA CR 575 LACOOCHEE FL 33537	574056
266652875	1122579721		38012 TRILACOOCHEE RD, AKA CR 575 LACOOCHEE FL 33537	0
266653378	8976433279		38004 TRILBY RD, TRILBY DADE CITY FL 33523	3048401
266653378	8976433279		38004 TRILBY RD, TRILBY DADE CITY FL 33523	0
266653881	4172457166		38017 COUNTY ROAD 575 LACOOCHEE FL 33537	772039
266654384	283822560		38003 TRILBY RD DADE CITY FL 33523	7179059
266654887	1123299777		37953 TRILBY RD DADE CITY FL 33523	5078789
513511191	1122867744		37950 COUNTY ROAD 575, CORNER/MORGAN RD LACOOCHEE FL 33537	1076841
799210023	1410969597		38041 TRILBY RD DADE CITY FL 33523	0
799210023	1410969597		38041 TRILBY RD DADE CITY FL 33523	5173599
748653128	5869470507		20511 US HIGHWAY 301 *REAR DADE CITY FL 33523	2629263
266640300	4995457035		38032 OWANS RD DADE CITY FL 33523	3068108
266640300	4995457035		38032 OWANS RD DADE CITY FL 33523	0
891948334	7071194563		38032 OWANS RD, PUMP DADE CITY FL 33523	1413298
146170794	3178305124		38032 MARKA RD DADE CITY FL 33523	1315678
146170794	3178305124		38032 MARKA RD DADE CITY FL 33523	0
146174315	4890738300		38103 MARKA RD, # 23 MOLTERS TR PK DADE CITY FL 33523	7272744
753599531	4974385598		38104 MARKA RD DADE CITY FL 33523	1405864
833526911	9489564300		38056 MARKA RD DADE CITY FL 33523	1405866
98797356	1349690581		20054 US HIGHWAY 301, HSE DADE CITY FL 33523	5446675
146175824	7073040282		38032 MICHELLE DR DADE CITY FL 33523	9158732

# EXHIBIT C

Progress Energy Florida, Inc. accounts to be transferred to Withlatchoochee River Electric Cooperative, Inc.

<u>Premise</u>	<u>Account</u>	<u>Customer Name</u>	<u>Service Address</u>	<u>Meter #</u>
146175824	7073040282		38032 MICHELLE DR DADE CITY FL 33523	0
146176327	4953191596		38046 MICHELLE DR DADE CITY FL 33523	1413297
146182866	1418351471		38019 MICHELLE DR DADE CITY FL 33523	1360284
146183872	9787925356		20112 US HIGHWAY 301, POSSIBLE PUMP?? DADE CITY FL 33523	1380632
146184375	2792111189		20112 US HIGHWAY 301 DADE CITY FL 33523	1385170
146184375	2792111189		20112 US HIGHWAY 301 DADE CITY FL 33523	0
146185381	7075632466		20054 US HIGHWAY 301 DADE CITY FL 33523	5446676
266639294	8938471211		38045 BALD EAGLE DR DADE CITY FL 33523	3258659
266639294	8938471211		38045 BALD EAGLE DR DADE CITY FL 33523	0
146187896	3434539511		20400 US HIGHWAY 301 *PUMP DADE CITY FL 33523	3093809
146243226	7091761588		3800 US HIGHWAY 98 *PUMP DADE CITY FL 33523	1061059
534385188	7091905599		0 US HIGHWAY 301, @US HWY 98 DADE CITY FL 33523	4629880
534385188	7091905599		0 US HIGHWAY 301, @US HWY 98 DADE CITY FL 33523	0
146174818	9280313045		38045 MARKA RD DADE CITY FL 33523	7272557
146177333	1741869411		38052 MICHELLE DR DADE CITY FL 33523	886910
560031146	1525821248		38101 MICHELLE DR DADE CITY FL 33523	3138034
146186387	7075920489		20212 US HIGHWAY 301 DADE CITY FL 33523	5283979
146186890	7076064499		20216 US HIGHWAY 301 DADE CITY FL 33523	5283978
146186890	7076064499		20216 US HIGHWAY 301 DADE CITY FL 33523	0
146187393	7076208508		20300 US HIGHWAY 301, E 301-S OF CUMMER RD LACOOCHEE FL 33537	7211996
648109967	3576119468		20229 US HIGHWAY 301 DADE CITY FL 33523	9201828
266635773	3210701593		38145 CAUSEY RD DADE CITY FL 33523	3023155

# EXHIBIT C

Progress Energy Florida, Inc. accounts to be transferred to Withlatchoochee River Electric Cooperative, Inc.

<u>Premise</u>	<u>Account</u>	<u>Customer Name</u>	<u>Service Address</u>	<u>Meter #</u>
266636276	8074978311		38124 CAUSEY RD DADE CITY FL 33523	750291
266649857	1121571650		38043 CAUSEY RD DADE CITY FL 33523	3133579
631861558	5471529599		20511 US HIGHWAY 301 *LITE DADE CITY FL 33523	2636737
631861558	5471529599		20511 US HIGHWAY 301 *LITE DADE CITY FL 33523	0
146240208	7091185542		38054 COMFORT ST DADE CITY FL 33523	5414876
146185884	8302493105		20118 US HIGHWAY 301 DADE CITY FL 33523	0
146185884	8302493105		20118 US HIGHWAY 301 DADE CITY FL 33523	5400754
251353107	9102167465		38047 OWANS RD DADE CITY FL 33523	5380112
266637282	1119267490		20910 REGISTER RD LACOOCHEE FL 33537	3101098
266637282	1119267490		20910 REGISTER RD LACOOCHEE FL 33537	0
266646336	1120707594		0 COUNTY ROAD 575, BET 301 & 98 S LACOOCHEE FL 33537	0
266646839	1120851604		38032 CAUSEY RD LACOOCHEE FL 33537	5149619
266647845	1120995610		38053 OWANS RD DADE CITY FL 33523	1044161
266650360	6815970413		38051 CAUSEY RD *TRLR LACOOCHEE FL 33537	892219
266650863	1841604501		38104 COUNTY ROAD 575 LACOOCHEE FL 33537	894185
266650863	1841604501		38104 COUNTY ROAD 575 LACOOCHEE FL 33537	0
146177836	4782878179		38106 MICHELLE DR DADE CITY FL 33523	1360362
146178842	5242483571		38112 MICHELLE DR DADE CITY FL 33523	885915
146179848	1245936440		38117 MICHELLE DR DADE CITY FL 33523	5378204
146179848	1245936440		38117 MICHELLE DR DADE CITY FL 33523	0
146180351	9358347135		38115 MICHELLE DR *LOT 11, <<<RPI>>> DADE CITY FL 33523	7273209
146180854	6437107372		38111 MICHELLE DR DADE CITY FL 33523	7272805

# EXHIBIT C

Progress Energy Florida, Inc. accounts to be transferred to Withlatchoochee River Electric Cooperative, Inc.

<u>Premise</u>	<u>Account</u>	<u>Customer Name</u>	<u>Service Address</u>	<u>Meter #</u>
146181357	7218405216		38105 MICHELLE DR DADE CITY FL 33523	771008
49071756	2670826152		38148 MICKLER RD *PUMP DADE CITY FL 33523	1405832
475605515	4893550102		38102 MICKLER RD, MOBILE HOME DADE CITY FL 33523	1360314
146224615	5282727598		38005 GLOBE RD, 1ST RD SO OF BRIDGE DADE CITY FL 33523	5446674
436360953	5888572366		38125 GLOBE RD, WELL DADE CITY FL 33523	5447098
146144638	1846540280		34052 HYATT RD DADE CITY FL 33523	9125617
146144638	1846540280		34052 HYATT RD DADE CITY FL 33523	0
266637785	1119411505		20915 REGISTER RD LACOOCHEE FL 33537	3035425
266638288	1119555511		38120 OWANS RD, REAR OF LUMBER YARD DADE CITY FL 33523	5284071
755716757	412020261		38104 OWANS RD DADE CITY FL 33523	7215821
146226627	7087585294		21621 US HIGHWAY 301 *PUMP DADE CITY FL 33523	5243992
146227130	7087729303		21621 US HIGHWAY 301 *HSE DADE CITY FL 33523	772808
146239705	7090897525		20741 US HIGHWAY 301 DADE CITY FL 33523	2627370
146239705	7090897525		20741 US HIGHWAY 301 DADE CITY FL 33523	0
333265039	5042919572		20739 US HIGHWAY 301 *SIGN, SO. OF S&F DADE CITY FL 33523	1301984
300058645	5791306187		20706 US HIGHWAY 301 *TELE, G209B DADE CITY FL 33523	7208947
556968882	7076496526		20718 US HIGHWAY 301 DADE CITY FL 33523	2528695
760563849	5197955137		20718 US HIGHWAY 301 *TELE, 44010109-8320001 DADE CITY FL 33523	7207271
939880049	1950619254		20706 US HIGHWAY 301, TEMP DADE CITY FL 33523	1441899
146189405	7076928550		20810 US HIGHWAY 301 DADE CITY FL 33523	0
146189405	7076928550		20810 US HIGHWAY 301 DADE CITY FL 33523	7207539

# EXHIBIT C

Progress Energy Florida, Inc. accounts to be transferred to Withlatchoochee River Electric Cooperative, Inc.

<u>Premise</u>	<u>Account</u>	<u>Customer Name</u>	<u>Service Address</u>	<u>Meter #</u>
475232803	746816268		20857 US HIGHWAY 301 *HSE DADE CITY FL 33523	5052429
146225118	2368971477		0 US HIGHWAY 301, W @WITHLACOOCH RIVER LACOOCHEE FL 33537	5063079
146225621	3668154035		38141 GLOBE RD, LACOOCHEE DADE CITY FL 33523	5098644
146226124	5040060058		38141 GLOBE RD *TRLR, LACOOCHEE DADE CITY FL 33523	5378187
146145141	7059791362		34095 HYATT RD DADE CITY FL 33523	5446631
146145141	7059791362		34095 HYATT RD DADE CITY FL 33523	0
146143129	6239604281		3263 CAMPANIA DR DADE CITY FL 33523	0
146143129	6239604281		3263 CAMPANIA DR DADE CITY FL 33523	5446621
499503144	7059503344		34076 HYATT RD DADE CITY FL 33523	0
499503144	7059503344		34076 HYATT RD DADE CITY FL 33523	1051386
146188399	7076640533		20718 US HIGHWAY 301 DADE CITY FL 33523	2630494
390322467	5333714172		38148 MICKLER RD DADE CITY FL 33523	3101120
438481120	5542294310		38143 MICKLER RD, MOBILE HOME DADE CITY FL 33523	3240278
146234675	6358462045		21029 US HIGHWAY 301 DADE CITY FL 33523	0
146234675	6358462045		21029 US HIGHWAY 301 DADE CITY FL 33523	688294
146235178	3779676188		21009 US HIGHWAY 301, SVC STA DADE CITY FL 33523	3069473
266635270	7106907178		0 COUNTY ROAD 575, AT 301 LACOOCHEE FL 33537	2636744
266635270	7106907178		0 COUNTY ROAD 575, AT 301 LACOOCHEE FL 33537	0
634023230	953793274		21009 US HIGHWAY 301, REMEDIATION DADE CITY FL 33523	2654536
146235681	7090177475		20949 US HIGHWAY 301 DADE CITY FL 33523	1114918
146235681	7090177475		20949 US HIGHWAY 301 DADE CITY FL 33523	0



# EXHIBIT C

Progress Energy Florida, Inc. accounts to be transferred to Withlatchoochee River Electric Cooperative, Inc.

<u>Premise</u>	<u>Account</u>	<u>Customer Name</u>	<u>Service Address</u>	<u>Meter #</u>
146237190	7090321482		20911 US HIGHWAY 301, *BAR SHOP-S OF CR575 LACOOCHEE FL 33537	887618
146237693	7090465498		38120 OWANS RD, LUMBER YARD DADE CITY FL 33523	7215820
146237693	7090465498		38120 OWANS RD, LUMBER YARD DADE CITY FL 33523	0
266634767	792522037		38152 TRILBY RD DADE CITY FL 33523	1245801
70828922	216580004		34147 RINGWALT DR *LITE DADE CITY FL 33523	0
70828922	216580004		34147 RINGWALT DR *LITE DADE CITY FL 33523	3258688
146140111	7058351266		34102 RINGWALT DR DADE CITY FL 33523	1049226
146140614	7058495272		3233 POLARIS RD, HOLIDAY DRRDG RV RET RIDGE MANOR FL 33523	1001989
692087760	7057919237		34102 RINGWALT DR DADE CITY FL 33523	5318575
692087760	7057919237		34102 RINGWALT DR DADE CITY FL 33523	0
835144602	1759556512		3256 POLARIS RD, 1/4 MI FROM RIDGE MANOR FL 33523	1304554
146142626	62079225		34108 HYATT RD DADE CITY FL 33523	5071783
510735637	4128303171		34121 HYATT RD DADE CITY FL 33523	3201908
362054202	4231216376		20718 US HIGHWAY 301, *PUMP DADE CITY FL 33523	7141981
390423570	4670954153		20716 WORMACK RD DADE CITY FL 33523	1281160
390424576	4368955564		20651 WORMACK RD LACOOCHEE FL 33537	803586
390425079	9547132506		20644 WORMACK RD LACOOCHEE FL 33537	5226845
390425079	9547132506		20644 WORMACK RD LACOOCHEE FL 33537	0
390425582	1854052011		20631 WORMACK RD, & MOSSTOWN LACOOCHEE FL 33537	7045319
390425582	1854052011		20631 WORMACK RD, & MOSSTOWN LACOOCHEE FL 33537	0
390426588	1104146448		20548 WORMACK RD LACOOCHEE FL 33537	5042629
390427091	1104290450		38235 CUMMER RD LACOOCHEE FL 33537	7300440

# EXHIBIT C

Progress Energy Florida, Inc. accounts to be transferred to Withlatchoochee River Electric Cooperative, Inc.

<u>Premise</u>	<u>Account</u>	<u>Customer Name</u>	<u>Service Address</u>	<u>Meter #</u>
390427091	1104290450		38235 CUMMER RD LACOOCHEE FL 33537	0
390427594	3761188240		38233 CUMMER RD, @ 1ST ST LACOOCHEE FL 33537	814380
717398217	1103714415		20701 WORMACK RD LACOOCHEE FL 33537	1255707
717398217	1103714415		20701 WORMACK RD LACOOCHEE FL 33537	0
731556158	1106594611		20620 WORMACK RD DADE CITY FL 33523	1249943
146190411	1840811217		20942 US HIGHWAY 301 DADE CITY FL 33523	3101049
146190411	1840811217		20942 US HIGHWAY 301 DADE CITY FL 33523	0
146191417	7077504590		38240 TRILACOOCHEE RD LACOOCHEE FL 33537	2797731
146191417	7077504590		38240 TRILACOOCHEE RD LACOOCHEE FL 33537	0
146141620	7058783295		34132 HYATT RD DADE CITY FL 33523	807866
146145644	9656945353		34125 HYATT RD DADE CITY FL 33523	3208485
146146147	7060223393		34151 JOHNNY B RD DADE CITY FL 33523	5253763
146146147	7060223393		34151 JOHNNY B RD DADE CITY FL 33523	0
763382980	7757997066		3259 POLARIS DR DADE CITY FL 33523	3201910
390429606	1104866490		20450 WORMACK RD, LACOOCHEE DADE CITY FL 33523	7131666
390429606	1104866490		20450 WORMACK RD, LACOOCHEE DADE CITY FL 33523	0
146192926	7077648604		20908 BREEDEN RD LACOOCHEE FL 33537	7043514
146194435	9460665524		0 COUNTY ROAD 575 *LOT, EAST OF HWY 301 LACOOCHEE FL 33537	1140439
146194938	5477842331		38306 COUNTY ROAD 575, *DUP LACOOCHEE FL 33537	772029
505047713	8133977212		38251 COUNTY ROAD 575 TRILBY FL 33593	7111259
612129874	96151549		20905 BREEDEN RD LACOOCHEE FL 33537	0
612129874	96151549		20905 BREEDEN RD LACOOCHEE FL 33537	5244034
765793859	1968144444		20933 BREEDEN RD, & BREEDEN RD LACOOCHEE FL 33537	9124161

# EXHIBIT C

Progress Energy Florida, Inc. accounts to be transferred to Withlatchoochee River Electric Cooperative, Inc.

<u>Premise</u>	<u>Account</u>	<u>Customer Name</u>	<u>Service Address</u>	<u>Meter #</u>
390420552	1102850350		38240 MOSSTOWN RD LACOOCHEE FL 33537	3101086
390420552	1102850350		38240 MOSSTOWN RD LACOOCHEE FL 33537	0
390421055	1102994366		38303 MOSSTOWN RD LACOOCHEE FL 33537	1114879
390421558	1103138371		20746 BREEDEN RD *PUMP LACOOCHEE FL 33537	7033973
390422061	1103282383		20746 BREEDEN RD LACOOCHEE FL 33537	5092445
390423067	1103426394		38231 MOSSTOWN RD *LOT LACOOCHEE FL 33537	1281032
534036609	8639892021		20814 BALD EAGLE DR DADE CITY FL 33523	5169612
908181735	2828067314		38235 MOSSTOWN RD LACOOCHEE FL 33537	9158705
967059245	7406411502		20804 BREEDEN RD LACOOCHEE FL 33537	0
967059245	7406411502		20804 BREEDEN RD LACOOCHEE FL 33537	9162361
390455259	9293451214		20255 PINE PRODUCTS RD LACOOCHEE FL 33537	5012997
526388997	9073201358		20315 PINE PRODUCTS RD LACOOCHEE FL 33537	5121049
540458913	1110482884		20325 PINE PRODUCTS RD *PUMP LACOOCHEE FL 33537	1287281
621491710	1110626895		20323 PINE PRODUCTS RD, HSE LACOOCHEE FL 33537	7123463
146230651	2979906362		21453 US HIGHWAY 301 DADE CITY FL 33523	3031200
146232160	7089169403		21419 US HIGHWAY 301, PARSONAGE N/O TRILBY LACOOCHEE FL 33537	5033320
146210028	7082400938		38253 COUNTY ROAD 575, 38253 CR575 LACOOCHEE FL 33537	5061516
545155513	5330173099		38319 COUNTY ROAD 575 LACOOCHEE FL 33537	5422742
390442181	1107746691		38304 BALD EAGLE DR, SOUTH OF FIRESTATION DADE CITY FL 33523	818652
390323976	8979289773		38316 MICKLER RD *PUMP LACOOCHEE FL 33537	7129709
390431618	1105298521		20517 STEWART RD, LAC LACOOCHEE FL 33537	3031207

# EXHIBIT C

Progress Energy Florida, Inc. accounts to be transferred to Withlatchoochee River Electric Cooperative, Inc.

<u>Premise</u>	<u>Account</u>	<u>Customer Name</u>	<u>Service Address</u>	<u>Meter #</u>
390432121	272302495		38309 MCKRAY RD DADE CITY FL 33523	7283575
390428600	4114641257		20512 WORMACK RD DADE CITY FL 33523	885207
390428600	4114641257		20512 WORMACK RD DADE CITY FL 33523	0
390430612	5811947275		38305 MCKRAY RD, &MOSSTWN LACOOCHEE FL 33537	1114883
390430612	5811947275		38305 MCKRAY RD, &MOSSTWN LACOOCHEE FL 33537	0
390432624	1105586544		38315 CUMMER RD LACOOCHEE FL 33537	0
390432624	1105586544		38315 CUMMER RD LACOOCHEE FL 33537	488831
390433127	1105730551		38311 CUMMER RD, &MOSSTWN LACOOCHEE FL 33537	5169566
390434133	6025648244		38241 CUMMER RD DADE CITY FL 33523	5157092
390435139	1106162584		20543 STEWART ST DADE CITY FL 33523	0
390435139	1106162584		20543 STEWART ST DADE CITY FL 33523	383341
390435642	2772719214		20553 STEWART RD LACOOCHEE FL 33537	7141924
658658631	327485405		38331 CUMMER RD DADE CITY FL 33523	9137182
261074812	9034406248		20645 STEWART RD LACOOCHEE FL 33537	0
261074812	9034406248		20645 STEWART RD LACOOCHEE FL 33537	9151544
390438660	1107026649		20644 STEWART RD, MOSSTWN LACOOCHEE FL 33537	807058
390440169	1107170651		20700 STEWART RD, MOSSTWN. LACOOCHEE FL 33537	0
390440672	2659555532		20702 STEWART ST DADE CITY FL 33523	3202522
390441678	1107602685		38252 MOSSTOWN RD LACOOCHEE FL 33537	1121890
146193932	8430343416		38300 COUNTY ROAD 575, EAST OF 301-BUSINESS LACOOCHEE FL 33537	1140250
146195944	7078656673		38926 BULLINGTON RD, *SEE PREMISE DETAILS LACOOCHEE FL 33537	1200897

# EXHIBIT C

Progress Energy Florida, Inc. accounts to be transferred to Withlachooshee River Electric Cooperative, Inc.

<u>Premise</u>	<u>Account</u>	<u>Customer Name</u>	<u>Service Address</u>	<u>Meter #</u>
146209525	7082256921		38305 COUNTY ROAD 575 LACOOCHEE FL 33537	740018
641337826	1034130198		3325 TREIMAN BLVD *UNIT A DADE CITY FL 33523	3222628
608569640	9446691077		34125 OAK HAMMOCK DR DADE CITY FL 33523	7123173
146229645	913561305		21505 US HIGHWAY 301 DADE CITY FL 33523	1192606
146230148	6892134580		20503 US HIGHWAY 301, WS/O 301 N OF TRILBY LACOOCHEE FL 33537	1165736
146231657	7089025399		21421 US HIGHWAY 301, NORTH OF TRILBY LACOOCHEE FL 33537	5039306
146231657	7089025399		21421 US HIGHWAY 301, NORTH OF TRILBY LACOOCHEE FL 33537	0
390453247	3744665131		20512 MOSS LN, S OF MOSSTWN LACOOCHEE FL 33537	622454
567050511	1307998466		20421 PINE PRODUCTS RD LACOOCHEE FL 33537	7178915
567050511	1307998466		20421 PINE PRODUCTS RD LACOOCHEE FL 33537	0
869593449	7662253257		38245 MOSS LN LACOOCHEE FL 33537	3196655
146233166	7089457426		21349 US HIGHWAY 301, 1/4MI N OF TRIL LACOOCHEE FL 33537	1030731
146234172	7089601433		21347 US HIGHWAY 301 DADE CITY FL 33523	5283980
390325485	8979433780		38316 MICKLER RD, @SOUTHBREEZE FARM LACOOCHEE FL 33537	5129090
146147656	9721544055		34199 JOHNNY B RD DADE CITY FL 33523	7257345
340391057	5393506561		34168 JOHNNY B RD DADE CITY FL 33523	1309458
969033946	7446006521		34181 JOHNNY B RD DADE CITY FL 33523	3169508
525380985	8766451298		21417 US HIGHWAY 301 ZEPHYRHILLS FL 33540	7273273
390449223	1109186791		38331 MCKRAY RD DADE CITY FL 33523	5197732
390450229	2412242456		38336 MCKRAY RD DADE CITY FL 33523	1281162

# EXHIBIT C

Progress Energy Florida, Inc. accounts to be transferred to Withlachooshee River Electric Cooperative, Inc.

<u>Premise</u>	<u>Account</u>	<u>Customer Name</u>	<u>Service Address</u>	<u>Meter #</u>
390450229	2412242456		38336 MCKRAY RD DADE CITY FL 33523	0
390452744	1109762835		20441 PINE PRODUCTS RD, 204401 LACOOCHEE FL 33537	1080294
777412656	1109618823		38324 MCKRAY RD DADE CITY FL 33523	5411637
218679847	7247119078		20616 CENTER ST DADE CITY FL 33523	3222664
390447211	1108610752		20555 CENTER ST LACOOCHEE FL 33537	5013101
390443187	1108034716		20714 CENTER ST, &MOSSTWN LACOOCHEE FL 33537	788411
390443187	1108034716		20714 CENTER ST, &MOSSTWN LACOOCHEE FL 33537	0
390443690	1108178722		20706 CENTER ST LACOOCHEE FL 33537	3222661
390447714	1108754768		20553 CENTER ST DADE CITY FL 33523	382583
390447714	1108754768		20553 CENTER ST DADE CITY FL 33523	0
146133572	7055903099		34151 OAK HAMMOCK DR DADE CITY FL 33523	5446630
307445216	3908746326		34217 RINGWALT DR, M/H DADE CITY FL 33523	9120929
307445216	3908746326		34217 RINGWALT DR, M/H DADE CITY FL 33523	0
390324479	8979577796		38344 MICKLER RD DADE CITY FL 33523	9128768
390324982	2261671329		520 MICKLER RD, APPROX 38400 MCKLR LACOOCHEE FL 33537	5221093
146227633	7087873315		21543 US HIGHWAY 301 LACOOCHEE FL 33537	1163370
146227633	7087873315		21543 US HIGHWAY 301 LACOOCHEE FL 33537	0
146228639	7088017320		21523 US HIGHWAY 301 DADE CITY FL 33523	1122757
146228639	7088017320		21523 US HIGHWAY 301 DADE CITY FL 33523	0
146229142	5891925120		21521 US HIGHWAY 301 DADE CITY FL 33523	7060279
151384838	8890617159		38405 CUMMER RD LACOOCHEE FL 33537	1315548
390448217	1108898774		38352 CUMMER RD DADE CITY FL 33523	3225928
390448217	1108898774		38352 CUMMER RD DADE CITY FL 33523	0

# EXHIBIT C

Progress Energy Florida, Inc. accounts to be transferred to Withlatchoochee River Electric Cooperative, Inc.

<u>Premise</u>	<u>Account</u>	<u>Customer Name</u>	<u>Service Address</u>	<u>Meter #</u>
146136590	2264890086		34204 RINGWALT DR, RIVER RD RDG RV RET DADE CITY FL 33523	1174321
146137093	3724183370		34202 RINGWALT DR DADE CITY FL 33523	0
146137093	3724183370		34202 RINGWALT DR DADE CITY FL 33523	5446633
146137596	2960327095		34191 RINGWALT DR DADE CITY FL 33523	3081228
722109818	3220966195		34210 JOHNNY B RD DADE CITY FL 33523	1276208
111055850	6585113548		34221 JOHNNY B RD DADE CITY FL 33523	9128732
262747755	4547971400		34184 JOHNNY B RD DADE CITY FL 33523	5199479
274466709	9367871224		34222 JOHNNY B RD DADE CITY FL 33523	9128715
146196950	6880203507		38402 TRILACOOCHEE RD LACOOCHEE FL 33537	1333968
146197956	7079088704		38424 COUNTY ROAD 575 *PUMP, EAST 575 LACOOCHEE FL 33537	7021195
146198459	7079232711		38420 COUNTY ROAD 575 *LOT, E OF 301-HARRIS RES LACOOCHEE FL 33537	1026687
146206507	7081680889		38415 TRILACOOCHEE RD LACOOCHEE FL 33537	7061511
146207010	7068932246		38347 TRILACOOCHEE RD LACOOCHEE FL 33537	9113124
585143421	7585643426		38418 MICKLER RD *HSE LACOOCHEE FL 33537	5204963
390442684	1107890701		0 MOSSTOWN RD *PUMP E301, NFIELD.5MIE.38304 BE LACOOCHEE FL 33537	5446682
390457774	1111202933		38410 CUMMER RD, (OLD ST NO 412) LACOOCHEE FL 33537	3222662
390457774	1111202933		38410 CUMMER RD, (OLD ST NO 412) LACOOCHEE FL 33537	0
390458277	1111346949		38412 CUMMER RD, LACOOCHEE LACOOCHEE FL 33537	9203492
390465319	1113651103		20551 PIPPIN ST DADE CITY FL 33523	7138433
390466325	1937049361		3915 MOSSTOWN RD, (1ST RD) LACOOCHEE FL 33537	802770

# EXHIBIT C

Progress Energy Florida, Inc. accounts to be transferred to Withlatchoochee River Electric Cooperative, Inc.

<u>Premise</u>	<u>Account</u>	<u>Customer Name</u>	<u>Service Address</u>	<u>Meter #</u>
390444696	2953708099		20624 CENTER ST DADE CITY FL 33523	7065666
390471355	7031032495		4027 FLOYD RD, LACOOCHEE CHURCH DADE CITY FL 33523	7033929
390471355	7031032495		4027 FLOYD RD, LACOOCHEE CHURCH DADE CITY FL 33523	0
774365951	4382031007		34227 JOHNNY B RD DADE CITY FL 33523	9137201
538633023	9534586134		34162 OAK HAMMOCK DR DADE CITY FL 33523	1163338
146218579	7085281131		21540 US HIGHWAY 301 DADE CITY FL 33523	3031285
146218579	7085281131		21540 US HIGHWAY 301 DADE CITY FL 33523	0
390327497	8980153837		38510 MICKLER RD DADE CITY FL 33523	5316469
390328000	8980297843		38519 MICKLER RD DADE CITY FL 33523	3026385
600785212	1114371159		20653 FLOYD RD, CHURCH HALL LACOOCHEE FL 33537	0
600785212	1114371159		20653 FLOYD RD, CHURCH HALL LACOOCHEE FL 33537	5284119
390471858	7320542039		20653 FLOYD RD DADE CITY FL 33523	3258680
390471858	7320542039		20653 FLOYD RD DADE CITY FL 33523	0
390472361	4711917014		20703 FLOYD RD LACOOCHEE FL 33537	7237586
390458780	1121028001		38480 CUMMER RD LACOOCHEE FL 33537	699443
390458780	1121028001		38480 CUMMER RD LACOOCHEE FL 33537	0
390459786	1111778978		20518 READING RD, &ACR RR LACOOCHEE FL 33537	1315676
390473367	1114947199		38503 MOSSTOWN RD, &MOSSTUN LACOOCHEE FL 33537	807069
390473367	1114947199		38503 MOSSTOWN RD, &MOSSTUN LACOOCHEE FL 33537	0
390474373	1115235214		20755 PINE PRODUCTS RD, (OLD ST NO 541) LACOOCHEE FL 33537	7128312
390474876	1115379220		20749 PINE PRODUCTS RD DADE CITY FL 33523	5013074
390475379	2008197477		20761 PINE PRODUCTS RD LACOOCHEE FL 33537	1299587



# EXHIBIT C

Progress Energy Florida, Inc. accounts to be transferred to Withlachoochee River Electric Cooperative, Inc.

<u>Premise</u>	<u>Account</u>	<u>Customer Name</u>	<u>Service Address</u>	<u>Meter #</u>
595411663	9740183429		38525 MOSSTOWN RD DADE CITY FL 33523	0
595411663	9740183429		38525 MOSSTOWN RD DADE CITY FL 33523	7003045
390460289	1111922985		20508 READING RD, ACR RR LACOOCHEE FL 33537	802761
390460792	1112066995		20500 READING RD LACOOCHEE FL 33537	3200642
390461295	5286852056		20490 READING RD *TRLR 1, RR LACOOCHEE FL 33537	7178985
543263641	1112211007		20490 READING RD *TRLR, ACR RR TR LACOOCHEE FL 33537	5268288
146219082	3005567263		21730 US HIGHWAY 301 *PUMP DADE CITY FL 33523	9201895
146219585	7085713165		21728 US HIGHWAY 301 DADE CITY FL 33523	697846
146219585	7085713165		21728 US HIGHWAY 301 DADE CITY FL 33523	0
645253517	894836492		21730 US HIGHWAY 301 *PUMP, FOR STRUS DADE CITY FL 33523	3275444
390478900	1116387299		38502 NEW HAVEN RD LACOOCHEE FL 33537	886948
146221094	6841921557		21931 US HIGHWAY 301, WS @WITHLACOOCH RIVR LACOOCHEE FL 33537	736473
655737962	6147030426		21205 TAYLOR AVE LACOOCHEE FL 33537	5449995
146213549	7083264990		38525 ARENA RD, *HOUSE LACOOCHEE FL 33537	7038754
146203992	7081104848		21116 SLAUGHTER RD, (END OF) LACOOCHEE FL 33537	0
146203992	7081104848		21116 SLAUGHTER RD, (END OF) LACOOCHEE FL 33537	5114242
146204495	7081248854		38535 COUNTY ROAD 575, 2ND RD-SLAUGHTER RD? LACOOCHEE FL 33537	0
146204495	7081248854		38535 COUNTY ROAD 575, 2ND RD-SLAUGHTER RD? LACOOCHEE FL 33537	688285
146213046	7083120984		38525 ARENA RD *PUMP, *POULTRY LACOOCHEE FL 33537	5394035
390477894	2625233330		38524 NEW HAVEN RD LACOOCHEE FL 33537	1288319
390477894	2625233330		38524 NEW HAVEN RD LACOOCHEE FL 33537	0

# EXHIBIT C

Progress Energy Florida, Inc. accounts to be transferred to Withlachooshee River Electric Cooperative, Inc.

<u>Premise</u>	<u>Account</u>	<u>Customer Name</u>	<u>Service Address</u>	<u>Meter #</u>
390481415	4198351294		38510 NEW HAVEN RD, & MOSSTW #5 LACOOCHEE FL 33537	775956
390328503	8980441850		38602 MICKLER RD DADE CITY FL 33523	5284046
654593220	2801804359		21204 TAYLOR AVE LACOOCHEE FL 33537	1288111
589526563	7083409006		38609 ARENA RD *LOT, (2ND T P CK F) LACOOCHEE FL 33537	1264029
621153191	7083553018		38525 ARENA RD *BARN LACOOCHEE FL 33537	3165022
146135584	7988568348		3325 TREIMAN BLVD DADE CITY FL 33523	5311223
716888678	7057055176		3325 TREIMAN BLVD, IRRIG DADE CITY FL 33523	1255665
146134075	1146454427		3485 TREIMAN BLVD DADE CITY FL 33523	788501
146133069	3712015358		3495 TREIMAN BLVD, 301 ACROSS FT DADE DADE CITY FL 33523	3084204
146201980	553441419		38603 COUNTY ROAD 575, E OF 301 LACOOCHEE FL 33537	0
146201980	553441419		38603 COUNTY ROAD 575, E OF 301 LACOOCHEE FL 33537	5040682
531086514	7079664740		38620 COUNTY ROAD 575, *LOG HOUSE LACOOCHEE FL 33537	7098875
146202986	2510252054		21206 TAYLOR AVE LACOOCHEE FL 33537	818653
146202986	2510252054		21206 TAYLOR AVE LACOOCHEE FL 33537	0
146203489	7080960833		21102 SLAUGHTER RD LACOOCHEE FL 33537	5061474
722992300	3029319223		3441 TREIMAN BLVD DADE CITY FL 33523	3195601
146205501	1673557564		38533 COUNTY ROAD 575 *LOT, E OF 301-HUFFMAN LACOOCHEE FL 33537	5446678
84613348	2231416481		0000 TREIMAN BLVD *CATV, 600' S OF LOUIS ST DADE CITY FL 33523	9162382
146214555	7083841031		36389 ARENA RD *LOT, *SEE PREMISE DETAILS LACOOCHEE FL 33537	877675
145997762	8074324279		3296 TARZAN ST DADE CITY FL 33523	1360354
145998265	5032054055		3284 TARZAN ST DADE CITY FL 33523	5129100

# EXHIBIT C

Progress Energy Florida, Inc. accounts to be transferred to Withlatchoochee River Electric Cooperative, Inc.

<u>Premise</u>	<u>Account</u>	<u>Customer Name</u>	<u>Service Address</u>	<u>Meter #</u>
145998768	6999307163		3270 TARZAN ST DADE CITY FL 33523	1403650
532719755	3628754588		3239 TARZAN ST DADE CITY FL 33523	5169545
832082806	7365429373		3236 TARZAN ST, NEW DADE CITY FL 33523	5438098
146215058	5422710179		38651 ARENA RD *LOT, E HWY 301 - N SIDE LACOOCHEE FL 33537	3034719
146215561	7084129052		38723 ARENA RD LACOOCHEE FL 33537	3035787
146216064	9340684156		21547 ABRAHAM RD LACOOCHEE FL 33537	1049258
758977843	2606567455		34894 PUNCH LN DADE CITY FL 33523	5045752
768260068	3224278365		34361 REYNOLDS ST DADE CITY FL 33523	9128755
990957544	3388481475		34371 REYNOLDS ST *LOT 3 DADE CITY FL 33523	1333393
572125781	2422761075		20931 PINE PRODUCTS RD *LOT LACOOCHEE FL 33537	1190211
609379973	1118403438		20930 PINE PRODUCTS RD, PINE PRODUCTS-RR LACOOCHEE FL 33537	1130964
768260571	2193616289		34893 PUNCH LN DADE CITY FL 33523	0
768260571	2193616289		34893 PUNCH LN DADE CITY FL 33523	1333331
146134578	8884037547		3455 TREIMAN BLVD, ACROSS FROM FT DADE DADE CITY FL 33523	1071057
220091602	2977811593		21535 ABRAHAM RD LACOOCHEE FL 33537	1275738
863956622	5754160449		21547 ABRAHAM RD *LOT A LACOOCHEE FL 33537	9162410
145996756	7001467319		35247 REYNOLDS ST *LITE, ENTRANCE LGT*R/C* DADE CITY FL 33523	0
146075224	9728615557		3963 PACHECO RD DADE CITY FL 33523	1442598
146075224	9728615557		3963 PACHECO RD DADE CITY FL 33523	0
214103028	2441729186		34860 MAJOR DADE DR *SIGN DADE CITY FL 33523	390031
694144527	7056623143		3455 TREIMAN BLVD DADE CITY FL 33523	396630

## EXHIBIT C

Progress Energy Florida, Inc. accounts to be transferred to Withlatchoochee River Electric Cooperative, Inc.

<u>Premise</u>	<u>Account</u>	<u>Customer Name</u>	<u>Service Address</u>	<u>Meter #</u>
390329006	8980585866		38615 MICKLER RD, @ SOUTHMILL DADE CITY FL 33523	5012995
459322958	8807426364		38730 MICKLER RD *BARN DADE CITY FL 33523	9113338
146217070	57194331		21637 ABRAHAM RD LACOOCHEE FL 33537	3236668
524720043	4940338307		34901 EMILY DR DADE CITY FL 33523	5124231
541211904	1241933470		34898 LOUISE ST DADE CITY FL 33523	1168223
600366716	3830605325		34897 EMILY DR DADE CITY FL 33523	5284024
723408061	5674710087		34902 LOUISE ST DADE CITY FL 33523	3240309
685723301	1112787042		38724 LACOOCHEE PARK RD *BATH, RESTROOM LACOOCHEE FL 33537	695418
146011343	2555329472		3229 TIGER ST DADE CITY FL 33523	1441901
146011846	551616285		3237 TIGER ST DADE CITY FL 33523	5446850
146012349	2204336007		3249 TIGER ST DADE CITY FL 33523	3202528
146012852	7014140194		3253 TIGER ST DADE CITY FL 33523	5029589
146013355	2269571504		3261 TIGER ST DADE CITY FL 33523	7114334
146014361	3033655376		3269 TIGER ST DADE CITY FL 33523	7005212
146014864	8466702383		3271 TIGER ST DADE CITY FL 33523	1018294
146015870	5358891027		34884 REYNOLDS ST DADE CITY FL 33523	5237198
146016373	7357195000		3232 TIGER ST DADE CITY FL 33523	835059
146016876	7481411471		3224 TIGER ST DADE CITY FL 33523	5411632
765584611	6997723052		3264 TIGER ST DADE CITY FL 33523	3205640
590683966	1113075069		38815 CUMMER RD *BLDG, LES-2 PORTABLES (3) DADE CITY FL 33523	7208107

# EXHIBIT C

Progress Energy Florida, Inc. accounts to be transferred to Withlatchoochee River Electric Cooperative, Inc.

<u>Premise</u>	<u>Account</u>	<u>Customer Name</u>	<u>Service Address</u>	<u>Meter #</u>
569924150	3810605552		21641 ABRAHAM RD, OFF ARENA RD LACOOCHEE FL 33537	1333395
146009834	1990776587		3209 TIGER ST DADE CITY FL 33523	3067009
146010840	7013276131		3225 TIGER ST DADE CITY FL 33523	7039151
560602051	7012844108		3241 TULIP ST DADE CITY FL 33523	3138022
560602051	7012844108		3241 TULIP ST DADE CITY FL 33523	0
513289368	7001179298		0 LOUISE ST, TALISMAN NORTH LTS DADE CITY FL 33523	0
542328803	5494875101		34901 LOUISE ST DADE CITY FL 33523	5446705
763683774	4240641538		34909 LOUISE ST DADE CITY FL 33523	1380628
637766778	9003195434		19602 BOWER RD, S END BOWER2 KELLY LACOOCHEE FL 33537	7129739
390326994	5570014448		38730 MICKLER RD DADE CITY FL 33523	5039272
681812979	1112499029		38724 LACOOCHEE PARK RD *BLDG MAINT, B1 @ PARK LACOOCHEE FL 33537	4623087
390486445	7838824102		21001 LLOYD AVE, 2B QTR LACOOCHEE FL 33537	5378200
390486948	4541873405		21003 LLOYD AVE LACOOCHEE FL 33537	3039058
390487451	5178044119		21023 LLOYD AVE, *B LACOOCHEE FL 33537	5414877
390489966	4424845049		21026 LLOYD AVE *UNIT 8 LACOOCHEE FL 33537	9162418
515322997	1117539377		21041 LLOYD AVE LACOOCHEE FL 33537	7114368
318062638	6645087516		3321 LAUMER AVE DADE CITY FL 33523	9158708
498786369	789424362		34913 REYNOLDS ST DADE CITY FL 33523	5242059
501482952	5737475101		34905 REYNOLDS ST DADE CITY FL 33523	0
501482952	5737475101		34905 REYNOLDS ST DADE CITY FL 33523	5138006
510972047	1004499246		34910 PUNCH LN DADE CITY FL 33523	5140362

# EXHIBIT C

Progress Energy Florida, Inc. accounts to be transferred to Withlatchoochee River Electric Cooperative, Inc.

<u>Premise</u>	<u>Account</u>	<u>Customer Name</u>	<u>Service Address</u>	<u>Meter #</u>
511785398	2486997417		34902 PUNCH LN DADE CITY FL 33523	5140397
535318253	3715655069		34909 REYNOLDS ST DADE CITY FL 33523	1245860
549114034	6230581134		34937 PUNCH LN RIDGE MANOR FL 33523	5112629
549376600	9382120139		3305 LAUMER AVE DADE CITY FL 33523	1284511
672473778	1012202122		34906 PUNCH LN DADE CITY FL 33523	5265200
770363614	5019389199		34881 REYNOLDS ST DADE CITY FL 33523	5414917
776404644	7000171225		34933 REYNOLDS ST DADE CITY FL 33523	5414734
806352817	7372539197		34942 EMILY DR DADE CITY FL 33523	9124086
146075727	4136007295		34875 MAJOR DADE DR DADE CITY FL 33523	7058997
146076230	9110945599		34879 MAJOR DADE DR DADE CITY FL 33523	7059012
146131560	711786328		34864 MAJOR DADE DR DADE CITY FL 33523	5105500
148209211	8102885109		34877 MAJOR DADE DR DADE CITY FL 33523	7288958
214103028	2441729186		34860 MAJOR DADE DR *SIGN DADE CITY FL 33523	390031
527903530	4772549081		34880 MAJOR DADE DR DADE CITY FL 33523	5406530
722109315	3122893255		34876 MAJOR DADE DR DADE CITY FL 33523	1276224
832042707	7768877011		34871 MAJOR DADE DR DADE CITY FL 33523	9120989
146201477	7080384799		38733 COUNTY ROAD 575, E OF 301- DEAN RES LACOOCHEE FL 33537	3034704
44585551	6413569549		34902 EMILY DR DADE CITY FL 33523	7288890
502174074	3087043055		34909 PUNCH LN DADE CITY FL 33523	7137960
503219308	7002187365		34906 EMILY DR DADE CITY FL 33523	1315609

# EXHIBIT C

Progress Energy Florida, Inc. accounts to be transferred to Withlatchoochee River Electric Cooperative, Inc.

<u>Premise</u>	<u>Account</u>	<u>Customer Name</u>	<u>Service Address</u>	<u>Meter #</u>
516089569	1222769218		34914 EMILY DR DADE CITY FL 33523	3029557
581764770	9847795250		34913 PUNCH LN DADE CITY FL 33523	5204889
588668445	2966650566		34901 PUNCH LN DADE CITY FL 33523	5226930
513379908	1775458459		34910 EMILY DR DADE CITY FL 33523	7137954
513380914	2780666400		34909 EMILY DR DADE CITY FL 33523	5105065
540458410	7036519095		34910 LOUISE ST DADE CITY FL 33523	5274807
554651058	7428077086		34906 LOUISE ST DADE CITY FL 33523	5185830
616088987	7003627466		34913 EMILY DR DADE CITY FL 33523	3164993
717525476	149885058		34905 EMILY DR DADE CITY FL 33523	7179087
146008828	7012556087		3210 TULIP ST DADE CITY FL 33523	7044065
146009331	8628492426		3200 TULIP ST DADE CITY FL 33523	1200898
146088805	1861300095		34895 FRASER ST DADE CITY FL 33523	7040939
146089308	7039917986		4016 PACHECO RD DADE CITY FL 33523	1011716
146089811	1380346315		34905 FRASER ST DADE CITY FL 33523	746561
146090314	1717451423		34912 HAWKIOWA RD DADE CITY FL 33523	1018378
146090817	7040206001		34896 HAWKIOWA RD DADE CITY FL 33523	5129034
146091320	7962310539		34907 FRASER ST DADE CITY FL 33523	5013056
146091823	8745448200		34918 HAWKIOWA RD DADE CITY FL 33523	1041758
146092326	7326334031		34911 FRASER ST DADE CITY FL 33523	1011798
146092829	7041214070		34919 FRASER ST DADE CITY FL 33523	1038917

# EXHIBIT C

Progress Energy Florida, Inc. accounts to be transferred to Withlatchoochee River Electric Cooperative, Inc.

<u>Premise</u>	<u>Account</u>	<u>Customer Name</u>	<u>Service Address</u>	<u>Meter #</u>
935197025	6768043103		34920 HAWKOWA RD DADE CITY FL 33523	3229143
62619644	9462471075		3242 TULIP ST DADE CITY FL 33523	1070658
146017882	9375294240		3249 TULIP ST DADE CITY FL 33523	0
146017882	9375294240		3249 TULIP ST DADE CITY FL 33523	782755
146018385	6331422252		3255 TULIP ST DADE CITY FL 33523	5394079
146018888	7648624503		3267 TULIP ST DADE CITY FL 33523	1255693
146019391	9477925491		3256 TULIP ST DADE CITY FL 33523	7288980
146019894	1549811128		3250 TULIP ST DADE CITY FL 33523	1403275
483484801	2044772127		3238 TULIP ST, * TRAILER DADE CITY FL 33523	3258668
146021403	2923803116		34918 REYNOLDS ST DADE CITY FL 33523	3202529
146022409	7445909069		34932 REYNOLDS ST DADE CITY FL 33523	1333380
146025427	6987814528		34948 REYNOLDS ST DADE CITY FL 33523	892247
924794210	2011491322		34909 REYNOLDS ST *CATV DADE CITY FL 33523	9162374
146080757	2124694517		34904 ROMAR ST DADE CITY FL 33523	7058969
146081260	8105022088		34896 ROMAR ST DADE CITY FL 33523	738848
146081763	9952071278		34890 ROMAR ST DADE CITY FL 33523	9135274
146082266	9506932297		34884 ROMAR ST DADE CITY FL 33523	3007940
390330515	8981305915		19945 BOWER RD DADE CITY FL 33523	5318547
146218076	8634258029		21724 ABRAHAM RD, MOBILE HM LACOOCHEE FL 33537	3101040
685021113	7086001182		0 US HIGHWAY 301, *INDIAN CAMPGROUND LACOOCHEE FL 33537	5316423



# EXHIBIT C

Progress Energy Florida, Inc. accounts to be transferred to Withlachooshee River Electric Cooperative, Inc.

<u>Premise</u>	<u>Account</u>	<u>Customer Name</u>	<u>Service Address</u>	<u>Meter #</u>
390464816	1113507093		38750 BARBARA LN *PUMP, 200FT.N.SCHLPORTABLE LACOOCHEE FL 33537	378426
146082769	91193592		34875 ROMAR ST DADE CITY FL 33523	3071413
146083272	7154177033		34881 ROMAR ST DADE CITY FL 33523	5063091
146083775	1114143593		34891 ROMAR ST DADE CITY FL 33523	3066979
146084278	93775109		34903 ROMAR ST DADE CITY FL 33523	3070579
146086793	8885500254		34910 FRASER ST DADE CITY FL 33523	1140436
146087296	1018093270		34904 FRASER ST DADE CITY FL 33523	894598
146087799	6067848557		34898 FRASER ST DADE CITY FL 33523	894651
146088302	2679975503		34892 FRASER ST DADE CITY FL 33523	7057129
540937266	1800995501		34916 FRASER ST DADE CITY FL 33523	1168188
109525121	6421795151		34887 MAJOR DADE DR DADE CITY FL 33523	1298385
146077739	3718362472		34895 MAJOR DADE DR DADE CITY FL 33523	5220845
146078242	9661524160		34899 MAJOR DADE DR DADE CITY FL 33523	5378184
146130051	7054318989		34896 MAJOR DADE DR DADE CITY FL 33523	5063077
146130554	3065943556		34892 MAJOR DADE DR DADE CITY FL 33523	821749
146131057	384256213		34888 MAJOR DADE DR DADE CITY FL 33523	5316438
562116584	7054895025		34884 MAJOR DADE DR DADE CITY FL 33523	5275097
390463307	1113363082		38815 CUMMER RD, LES-1 MAIN BLDG DADE CITY FL 33523	6961711
502548306	692280005		19831 BOWER RD DADE CITY FL 33523	7111269
502548306	692280005		19831 BOWER RD DADE CITY FL 33523	0
146006816	7011548018		34952 TALISMAN ST DADE CITY FL 33523	0

# EXHIBIT C

Progress Energy Florida, Inc. accounts to be transferred to Withlatchoochee River Electric Cooperative, Inc.

<u>Premise</u>	<u>Account</u>	<u>Customer Name</u>	<u>Service Address</u>	<u>Meter #</u>
146006816	7011548018		34952 TALISMAN ST DADE CITY FL 33523	5063078
146007319	3738393133		34940 TALISMAN ST DADE CITY FL 33523	3007955
146007822	6665929300		34928 TAMERLANE, TALISMAN ST RIDGE MANOR FL 33523	870786
146008325	6310453524		34926 TALISMAN ST, SW COR TAPIOCA@TALIS DADE CITY FL 33523	5024152
146023918	7012268064		34935 TALISMAN ST, @TALISMAN ST DADE CITY FL 33523	5013041
146023918	7012268064		34935 TALISMAN ST, @TALISMAN ST DADE CITY FL 33523	0
146024421	7011692020		34945 TALISMAN ST DADE CITY FL 33523	3064624
146024421	7011692020		34945 TALISMAN ST DADE CITY FL 33523	0
538359391	7012412071		34924 TAMERLANE, TALISMAN ST RIDGE MANOR FL 33523	5176762
146084781	8546256113		34913 ROMAR ST DADE CITY FL 33523	834171
146085284	4373133221		34919 ROMAR ST DADE CITY FL 33523	7022632
146085787	176802252		34927 ROMAR ST DADE CITY FL 33523	3035434
146086290	6477744251		34946 FRASER ST DADE CITY FL 33523	7003175
546408900	4430646310		34940 FRASER ST DADE CITY FL 33523	1218877
790581408	6958183372		34928 FRASER ST DADE CITY FL 33523	3222663
146023415	6706354098		3252 TAPIOCA ST DADE CITY FL 33523	0
146023415	6706354098		3252 TAPIOCA ST DADE CITY FL 33523	1315623
524626485	6952756095		3235 TAPIOCA ST DADE CITY FL 33523	733582
390488960	7993411276		21040 LLOYD AVE LACOOCHEE FL 33537	5078742
390488960	7993411276		21040 LLOYD AVE LACOOCHEE FL 33537	0
390339569	9521173212		38810 CHAPMAN ST *APT 22, @ 1ST ST N LACOOCHEE FL 33537	5063141
390340072	5795914470		38802 CHAPMAN ST LACOOCHEE FL 33537	5312989

# EXHIBIT C

Progress Energy Florida, Inc. accounts to be transferred to Withlatchoochee River Electric Cooperative, Inc.

<u>Premise</u>	<u>Account</u>	<u>Customer Name</u>	<u>Service Address</u>	<u>Meter #</u>
390340575	5480356595		38746 CHAPMAN ST LACOOCHEE FL 33537	5078889
390341078	1858875305		38740 CHAPMAN ST LACOOCHEE FL 33537	3066980
604923042	4843734069		34916 MAJOR DADE DR DADE CITY FL 33523	7179092
146078745	5904711365		34911 MAJOR DADE DR DADE CITY FL 33523	7045379
146079248	5072575435		34915 MAJOR DADE DR DADE CITY FL 33523	832042
146079751	4002774472		3957 BASINGER ST DADE CITY FL 33523	3258660
146080254	7036749762		34926 ROMAR ST DADE CITY FL 33523	886944
146129548	575159027		34900 MAJOR DADE DR DADE CITY FL 33523	5042711
706454949	4723561317		34914 ROMAR ST DADE CITY FL 33523	3014325
146002792	966417354		34416 TANNAHILL ST DADE CITY FL 33523	1146148
390332024	8981593933		19717 BOWER RD LACOOCHEE FL 33537	5140805
390332024	8981593933		19717 BOWER RD LACOOCHEE FL 33537	0
390330012	8981017894		19948 BOWER RD DADE CITY FL 33523	5305399
390342587	4818045504		38749 CHAPMAN ST LACOOCHEE FL 33537	5226761
390346108	3003339010		38837 CHAPMAN ST LACOOCHEE FL 33537	3101117
390347114	8985050171		38822 COIT RD, *12 LACOOCHEE FL 33537	0
390347617	8985194187		38830 COIT RD LACOOCHEE FL 33537	5226763
390348120	1125617577		38836 COIT RD LACOOCHEE FL 33537	3168219
146093332	2808263472		34929 FRASER ST DADE CITY FL 33523	5057728

# EXHIBIT C

Progress Energy Florida, Inc. accounts to be transferred to Withlatchoochee River Electric Cooperative, Inc.

<u>Premise</u>	<u>Account</u>	<u>Customer Name</u>	<u>Service Address</u>	<u>Meter #</u>
146093835	5921905218		34928 HAWKIOWA RD, LOT 18 BLK 10 DADE CITY FL 33523	1011666
146094338	1443150526		34932 HAWKIOWA RD DADE CITY FL 33523	3007876
146094841	7041790119		34931 FRASER ST DADE CITY FL 33523	736034
146095344	237275544		34938 HAWKIOWA RD RIDGE MANOR FL 33523	3035759
146095847	7042078130		34937 FRASER ST DADE CITY FL 33523	1071032
146096350	571620089		34941 FRASER ST DADE CITY FL 33523	3070590
146096853	7702019008		34950 HAWKIOWA RD DADE CITY FL 33523	5095141
146097356	2725052220		34949 FRASER ST DADE CITY FL 33523	3035435
146097859	7042942199		34955 FRASER ST DADE CITY FL 33523	7034152
529716342	7397651452		34956 HAWKIOWA RD DADE CITY FL 33523	5378186
578405736	8366719073		34944 HAWKIOWA RD DADE CITY FL 33523	1201865
146071703	2390641346		34917 REYNOLDS ST DADE CITY FL 33523	1042812
146072206	7147368588		34929 REYNOLDS ST DADE CITY FL 33523	5283981
498785866	7008091779		34921 REYNOLDS ST DADE CITY FL 33523	3171159
499906047	5272803394		3306 LAUMER AVE DADE CITY FL 33523	5393146
518867638	7007371723		34922 PUNCH LN DADE CITY FL 33523	7098526
715817288	7008379796		34925 REYNOLDS ST DADE CITY FL 33523	1255691
723062500	7007515734		34926 PUNCH LN DADE CITY FL 33523	1441923
505737326	293880583		34925 PUNCH LN RIDGE MANOR FL 33523	5140740
518867135	4881243521		34917 PUNCH LN DADE CITY FL 33523	5383809

# EXHIBIT C

Progress Energy Florida, Inc. accounts to be transferred to Withlachooshee River Electric Cooperative, Inc.

<u>Premise</u>	<u>Account</u>	<u>Customer Name</u>	<u>Service Address</u>	<u>Meter #</u>
524811589	3688867597		34921 PUNCH LN DADE CITY FL 33523	7177101
553327665	7006507667		3314 LAUMER AVE DADE CITY FL 33523	1174303
744990785	7005355589		34926 EMILY DR DADE CITY FL 33523	1275822
762524359	9939177080		34922 EMILY DR DADE CITY FL 33523	3205644
146199968	5907850207		38850 ARENA RD LACOOCHEE FL 33537	1333326
146199968	5907850207		38850 ARENA RD LACOOCHEE FL 33537	0
390405462	8998587114		38915 TRILACOOCHEE RD LACOOCHEE FL 33537	697871
390405462	8998587114		38915 TRILACOOCHEE RD LACOOCHEE FL 33537	0
679305524	7676709039		38828 ARENA RD, *HOUSE LACOOCHEE FL 33537	5305442
902433322	342428424		21724 ABRAHAM RD, MH LACOOCHEE FL 33537	1287263
146122003	7051438788		3969 GEYSER ST, FT DADE REC HALL DADE CITY FL 33523	7034092
146123009	8192439462		3971 GEYSER ST DADE CITY FL 33523	1115042
146123512	7485803377		3975 GEYSER ST DADE CITY FL 33523	5111718
146128039	5576794034		3968 BASINGER ST DADE CITY FL 33523	7040972
146124015	2964481563		3983 GEYSER ST DADE CITY FL 33523	1041801
146124518	8349173206		3989 GEYSER ST DADE CITY FL 33523	1018376
146125021	7052590867		34960 FRASER ST DADE CITY FL 33523	1002002
146125524	4926656317		34956 FRASER ST DADE CITY FL 33523	7040926
146126027	5318276411		3988 BASINGER ST DADE CITY FL 33523	7019448
146126530	3794769317		3984 BASINGER ST DADE CITY FL 33523	5284022
146127033	7623361505		3980 BASINGER ST DADE CITY FL 33523	5284023

# EXHIBIT C

Progress Energy Florida, Inc. accounts to be transferred to Withlatchoochee River Electric Cooperative, Inc.

<u>Premise</u>	<u>Account</u>	<u>Customer Name</u>	<u>Service Address</u>	<u>Meter #</u>
146127536	2527781444		3974 BASINGER ST DADE CITY FL 33523	1011844
607264355	9880648278		3972 BASINGER ST DADE CITY FL 33523	3157222
390329509	8980729877		38908 MICKLER RD *PUMP DADE CITY FL 33523	3034724
600499508	8980873889		38908 MICKLER RD, *ON LEFT DADE CITY FL 33523	5284045
146024924	4727351326		3251 TAFFETA ST DADE CITY FL 33523	3222652
538359894	7016444355		3263 TAFFETA ST DADE CITY FL 33523	5176761
365481415	4278747107		34921 EMILY DR DADE CITY FL 33523	9113061
507462616	7005067566		34934 LOUISE ST DADE CITY FL 33523	5140807
524810583	6956709181		34925 EMILY DR DADE CITY FL 33523	1245780
524811086	7932171293		34929 EMILY DR DADE CITY FL 33523	5446620
575278115	864443532		3322 LAUMER AVE DADE CITY FL 33523	5178796
581764267	7780638081		34922 LOUISE ST DADE CITY FL 33523	5204897
513380411	1804342373		34937 LOUISE ST DADE CITY FL 33523	5140391
519378686	68816277		34921 LOUISE ST DADE CITY FL 33523	7178912
765011191	7053886951		34940 MAJOR DADE DR, FT DADE SEWER PLANT DADE CITY FL 33523	2653625
146002289	1481280078		34468 TANNAHILL ST DADE CITY FL 33523	5102005
527048430	3780761492		34470 TANNAHILL ST DADE CITY FL 33523	7092093
390405965	9815883098		38943 ARENA RD, 1/4 MI NO OF POSTOFF LACOOCHEE FL 33537	876200
235358943	8181422273		19708 BOWER RD, GARAGE/OFFICE LACOOCHEE FL 33537	7223014

# EXHIBIT C

Progress Energy Florida, Inc. accounts to be transferred to Withlachooshee River Electric Cooperative, Inc.

<u>Premise</u>	<u>Account</u>	<u>Customer Name</u>	<u>Service Address</u>	<u>Meter #</u>
146005307	7010971979		34972 TALISMAN ST DADE CITY FL 33523	770855
146006313	9793535500		34964 TALISMAN ST DADE CITY FL 33523	804028
679799470	5316683007		34961 TALISMAN ST DADE CITY FL 33523	5084103
146001283	4667500374		3240 TURTLE ST DADE CITY FL 33523	5284025
146025930	7248908006		3266 TAFFETA ST DADE CITY FL 33523	0
146025930	7248908006		3266 TAFFETA ST DADE CITY FL 33523	888040
146027942	8389135191		3245 TURTLE ST DADE CITY FL 33523	1183987
390351138	8986058242		38923 COIT RD *APT 2 LACOOCHEE FL 33537	7058976
390351138	8986058242		38923 COIT RD *APT 2 LACOOCHEE FL 33537	0
390352144	1956485298		38909 COIT RD LACOOCHEE FL 33537	5220721
390353150	9663507461		38845 COIT RD *APT 10 LACOOCHEE FL 33537	5086848
390353653	8986634288		38837 COIT RD LACOOCHEE FL 33537	3199467
390354156	9456432240		38827 COIT RD LACOOCHEE FL 33537	177090
390355162	7069368302		38836 CHASE ST DADE CITY FL 33523	5307785
390356168	8987210326		38900 CHASE ST, APPROXIMATELY DADE CITY FL 33523	5078888
390356671	8987354332		38916 CHASE ST DADE CITY FL 33523	7033961
390357174	8987498348		38924 CHASE ST DADE CITY FL 33523	5268515
390344096	9827230310		38923 CHAPMAN ST LACOOCHEE FL 33537	805403
390345102	4583547544		38915 CHAPMAN ST LACOOCHEE FL 33537	1066674
390348623	5061517589		38844 COIT RD LACOOCHEE FL 33537	0
390348623	5061517589		38844 COIT RD LACOOCHEE FL 33537	7039820

# EXHIBIT C

Progress Energy Florida, Inc. accounts to be transferred to Withlatchoochee River Electric Cooperative, Inc.

<u>Premise</u>	<u>Account</u>	<u>Customer Name</u>	<u>Service Address</u>	<u>Meter #</u>
390350635	4103430104		38922 COIT RD LACOOCHEE FL 33537	5268512
982239749	1823149105		38908 COIT RD LACOOCHEE FL 33537	1403260
569451330	8982169977		19614 BOWER RD LACOOCHEE FL 33537	1190149
146098362	7043230214		34962 HAWKIOWA RD DADE CITY FL 33523	5339113
146098865	6828530021		34963 FRASER ST DADE CITY FL 33523	3010451
146099368	8969913191		34967 FRASER ST DADE CITY FL 33523	5062434
146100374	6145766389		34971 FRASER ST DADE CITY FL 33523	5013145
146101380	4830370293		34972 HAWKIOWA RD DADE CITY FL 33523	3035433
146101883	5877829532		34979 FRASER ST DADE CITY FL 33523	1281045
146102386	884594567		34982 HAWKIOWA RD DADE CITY FL 33523	1011664
146102889	3934532576		34987 FRASER ST DADE CITY FL 33523	1018379
146103392	9639948181		34986 HAWKIOWA RD DADE CITY FL 33523	1279409
773793571	1221159003		34966 HAWKIOWA RD DADE CITY FL 33523	5414742
146073212	6628456286		34930 PUNCH LN DADE CITY FL 33523	7101954
146074218	3736534181		34934 PUNCH LN DADE CITY FL 33523	1287238
499750117	9534930418		34937 REYNOLDS ST DADE CITY FL 33523	1051375
390357677	8987642355		38923 W CHASE ST HERNANDO FL 34442	1114926
390358180	8987930378		38903 CHASE ST, (OLD ST NO 5) DADE CITY FL 33523	7154281
390358683	8267013176		38849 CHASE ST, 15 3RD ST N DADE CITY FL 33523	1406094



# EXHIBIT C

Progress Energy Florida, Inc. accounts to be transferred to Withlatchoochee River Electric Cooperative, Inc.

<u>Premise</u>	<u>Account</u>	<u>Customer Name</u>	<u>Service Address</u>	<u>Meter #</u>
390359186	8910743321		21048 BOWER RD DADE CITY FL 33523	5033323
654489516	8987786361		38910 BOWER RD LACOOCHEE FL 33537	7048720
390413510	9000459244		0 SANDERSON RD, N END/ SMITH RD-HSE LACOOCHEE FL 33537	744532
146027439	2966852426		34987 TALISMAN ST DADE CITY FL 33523	7040958
146026936	5036748147		3245 TAMBOURINE ST DADE CITY FL 33523	0
146026936	5036748147		3245 TAMBOURINE ST DADE CITY FL 33523	778751
146028445	3593264239		3255 TURTLE ST DADE CITY FL 33523	1339348
390407474	7025714020		38939 COUNTY ROAD 575, @ P.O.ROAD LACOOCHEE FL 33537	1114936
390407977	8999019142		21217 POST OFFICE RD LACOOCHEE FL 33537	1121565
390408480	3395899521		38937 COUNTY ROAD 575 LACOOCHEE FL 33537	1114882
390410492	8999595183		0 COUNTY ROAD 575, NW BEHIND BAIL BONDS LACOOCHEE FL 33537	1245861
629078727	1535785099		38973 STATE ROAD 575 LACOOCHEE FL 33537	9100750
146120494	4441119048		34998 MAJOR DADE DR DADE CITY FL 33523	5046572
146120997	5558257396		34988 MAJOR DADE DR DADE CITY FL 33523	3093792
146121500	2710465135		34976 MAJOR DADE DR DADE CITY FL 33523	7044091
535318756	430309032		34992 MAJOR DADE DR DADE CITY FL 33523	5169592
146114961	2763708105		34982 ROMAR ST DADE CITY FL 33523	7070825
146115464	301262144		34985 MAJOR DADE DR DADE CITY FL 33523	7039766
146115967	3066105336		34990 ROMAR ST DADE CITY FL 33523	7043403
146116470	9131250237		34996 ROMAR ST DADE CITY FL 33523	1442615

# EXHIBIT C

Progress Energy Florida, Inc. accounts to be transferred to Withlatchoochee River Electric Cooperative, Inc.

<u>Premise</u>	<u>Account</u>	<u>Customer Name</u>	<u>Service Address</u>	<u>Meter #</u>
146116470	9131250237		34996 ROMAR ST DADE CITY FL 33523	1442615
573058343	3673195066		34996 ROMAR ST, A DADE CITY FL 33523	1190224
753740351	100511359		34991 MAJOR DADE DR DADE CITY FL 33523	9128760
146111440	8239483033		34998 FRASER ST DADE CITY FL 33523	7040934
146111943	9599486388		34993 ROMAR ST *TRLR DADE CITY FL 33523	7237587
146112446	6748689185		34992 FRASER ST DADE CITY FL 33523	1163225
146112949	7047982540		34988 FRASER ST DADE CITY FL 33523	1011444
146113452	3254967446		34987 ROMAR ST DADE CITY FL 33523	1011843
146113955	1639594363		34978 FRASER ST DADE CITY FL 33523	5090768
146114458	8291864392		34979 ROMAR ST DADE CITY FL 33523	7001428
604617569	9274256128		34984 FRASER ST DADE CITY FL 33523	3157246
772216815	2305327246		3990 GEYSER ST DADE CITY FL 33523	1047242
978045239	8426389217		34991 ROMAR ST *TRLR DADE CITY FL 33523	9176240
320204919	4148440586		20835 BOWER RD LACOOCHEE FL 33537	7218670
390359689	3959939035		38945 MELVILLE AVE *APT 4 LACOOCHEE FL 33537	789477
390332527	8981881956		20139 BOWER RD, 2 HSE S MICKLER*BOWR LACOOCHEE FL 33537	5414918
390332527	8981881956		20139 BOWER RD, 2 HSE S MICKLER*BOWR LACOOCHEE FL 33537	0
588108103	699847286		20221 BOWER RD *HSE, SW COR BWR OLD MCKLR LACOOCHEE FL 33537	5221170
509037509	7006219644		34934 EMILY DR DADE CITY FL 33523	1224802
583155062	320157373		34941 PUNCH LN DADE CITY FL 33523	5318590

# EXHIBIT C

Progress Energy Florida, Inc. accounts to be transferred to Withlatchoochee River Electric Cooperative, Inc.

<u>Premise</u>	<u>Account</u>	<u>Customer Name</u>	<u>Service Address</u>	<u>Meter #</u>
664004264	6625672135		34947 PUNCH LN DADE CITY FL 33523	3199775
390414013	9000891279		21445 SANDERSON RD *LOT, AKA SMITH ROAD LACOOCHEE FL 33537	5066370
499502641	9104733323		34942 LOUISE ST DADE CITY FL 33523	1051372
507463119	8672995147		34933 EMILY DR DADE CITY FL 33523	5140806
516090072	8743197095		34937 EMILY DR DADE CITY FL 33523	7008698
516939639	7004923556		34938 LOUISE ST DADE CITY FL 33523	7114380
573698662	7006075633		34947 EMILY DR DADE CITY FL 33523	792240
573698662	7006075633		34947 EMILY DR DADE CITY FL 33523	0
991198248	7057440291		34946 LOUISE ST DADE CITY FL 33523	7288913
390333533	8982313984		20423 BOWER RD *PUMP LACOOCHEE FL 33537	5112917
390334036	8982457990		20433 BOWER RD LACOOCHEE FL 33537	0
390334539	7298155537		20425 BOWER RD LACOOCHEE FL 33537	5112974
713965701	343944258		20433 BOWER RD, BARN LACOOCHEE FL 33537	9162384
390360695	540935073		38950 MELVILLE AVE LACOOCHEE FL 33537	215051
390361198	8988794438		21012 BOWER RD *LITE DADE CITY FL 33523	2367231
390361198	8988794438		21012 BOWER RD *LITE DADE CITY FL 33523	0
146103895	853748508		34995 FRASER ST DADE CITY FL 33523	5096768
146104398	1362201448		34990 HAWKIOWA RD RIDGE MANOR FL 33523	3057506
146104901	3176843158		34991 FRASER ST DADE CITY FL 33523	1011695
146105404	5598728570		34994 HAWKIOWA RD DADE CITY FL 33523	1001106
146105907	4955459573		34998 HAWKIOWA RD DADE CITY FL 33523	1092637

# EXHIBIT C

Progress Energy Florida, Inc. accounts to be transferred to Withlatchoochee River Electric Cooperative, Inc.

<u>Premise</u>	<u>Account</u>	<u>Customer Name</u>	<u>Service Address</u>	<u>Meter #</u>
146106410	5388715405		35005 FRASER ST DADE CITY FL 33523	778387
146107416	7046110415		35008 HAWKIOWA RD DADE CITY FL 33523	7022565
610106011	6221461549		35001 FRASER ST DADE CITY FL 33523	1302013
146073715	2735310186		34941 REYNOLDS ST DADE CITY FL 33523	3222679
524453141	4277381132		34948 PUNCH LN DADE CITY FL 33523	1301976
525380482	8132003473		34949 REYNOLDS ST RIDGE MANOR FL 33523	1005864
770363111	2207498362		34942 PUNCH LN DADE CITY FL 33523	5411592
146001786	7009675886		3166 TURTLE ST DADE CITY FL 33523	1315677
722108812	4563985422		34489 TANNAHILL ST DADE CITY FL 33523	5450029
390335545	8982890020		20641 BOWER RD *LITE LACOOCHEE FL 33537	3028619
390335545	8982890020		20641 BOWER RD *LITE LACOOCHEE FL 33537	0
390412001	9000027215		21345 SANDERSON RD, *RESIDENCE LACOOCHEE FL 33537	5237136
390412504	9000171227		21345 SANDERSON RD, SANCTUARY LACOOCHEE FL 33537	691050
390412504	9000171227		21345 SANDERSON RD, SANCTUARY LACOOCHEE FL 33537	0
390415019	9001179290		21345 SANDERSON RD *LOT LACOOCHEE FL 33537	7044127
390413007	9000315238		21341 SANDERSON RD, AKA SMITH RD-BILL S LACOOCHEE FL 33537	5072765
542199796	202015101		3233 TURTLE ST DADE CITY FL 33523	1168280
542199796	202015101		3233 TURTLE ST DADE CITY FL 33523	0
146000277	3331171471		3266 TURTLE ST DADE CITY FL 33523	0
146000277	3331171471		3266 TURTLE ST DADE CITY FL 33523	7085387
146000780	8152939563		3256 TURTLE ST DADE CITY FL 33523	1026727
146028948	2839220498		3265 TURTLE ST DADE CITY FL 33523	7237521

# EXHIBIT C

Progress Energy Florida, Inc. accounts to be transferred to Withlatchoochee River Electric Cooperative, Inc.

<u>Premise</u>	<u>Account</u>	<u>Customer Name</u>	<u>Service Address</u>	<u>Meter #</u>
146117476	1019690175		35002 ROMAR ST RIDGE MANOR FL 33523	3035741
146117979	4765663478		35009 MAJOR DADE DR DADE CITY FL 33523	3039817
146118482	1538514109		35015 MAJOR DADE DR DADE CITY FL 33523	7237654
146118985	2425153413		35018 ROMAR ST DADE CITY FL 33523	3007877
549115040	7242258007		35011 MAJOR DADE DR DADE CITY FL 33523	1174304
708017770	5110349342		35010 ROMAR ST DADE CITY FL 33523	1015690
146119488	4288713391		35016 MAJOR DADE DR DADE CITY FL 33523	1245792
146119991	9921898329		35008 MAJOR DADE DR DADE CITY FL 33523	7034103
536179389	2239607537		34947 LOUISE ST DADE CITY FL 33523	1163243
607977609	9350506025		35010 MAJOR DADE DR DADE CITY FL 33523	7123199
146108422	5741980259		35016 FRASER ST DADE CITY FL 33523	3032981
146108925	4442192069		35010 FRASER ST DADE CITY FL 33523	3007885
146109931	8508614317		35002 FRASER ST DADE CITY FL 33523	7013904
146110434	8814802294		35009 ROMAR ST DADE CITY FL 33523	5406554
146110937	7047262490		35005 ROMAR ST DADE CITY FL 33523	5074029
500408544	4531160124		35011 ROMAR ST DADE CITY FL 33523	5138016
146070194	1928852216		35032 TAMERLANE RIDGE MANOR FL 33523	7274675
146070697	842974109		35035 TAMERLANE RIDGE MANOR FL 33523	3182076
200292838	3095649418		3232 TURTLE ST *TRLR DADE CITY FL 33523	1301998
542471919	5467850456		35033 TAMERLANE RIDGE MANOR FL 33523	1168080

# EXHIBIT C

Progress Energy Florida, Inc. accounts to be transferred to Withlatchoochee River Electric Cooperative, Inc.

<u>Premise</u>	<u>Account</u>	<u>Customer Name</u>	<u>Service Address</u>	<u>Meter #</u>
390365222	4447063590		39018 MELVILLE AVE LACOOCHEE FL 33537	385573
390365725	8989514489		39014 MELVILLE AVE LACOOCHEE FL 33537	5226927
390366731	2760771580		39011 MELVILLE AVE, (OLD NO 14) LACOOCHEE FL 33537	0
390366731	2760771580		39011 MELVILLE AVE, (OLD NO 14) LACOOCHEE FL 33537	7129760
390367234	8989802500		39021 MELVILLE AVE LACOOCHEE FL 33537	5061524
390404959	4985028371		38912 BOWER RD LACOOCHEE FL 33537	9143087
390418037	1162556104		39023 COUNTY ROAD 575 LACOOCHEE FL 33537	5029628
728566829	8998443108		0 COUNTY ROAD 575, JST W OF 39017 SR 575 LACOOCHEE FL 33537	3258632
901203235	7214889565		39010 STATE ROAD 575 LACOOCHEE FL 33537	0
901203235	7214889565		39010 STATE ROAD 575 LACOOCHEE FL 33537	2650621
620142161	7084993114		551 ARENA RD, DAIRY LACOOCHEE FL 33537	2648899
622319145	7085137129		551 ARENA RD, DAIRY HM LACOOCHEE FL 33537	7123516
146029954	3727384191		35031 REYNOLDS ST DADE CITY FL 33523	7244828
146029451	9500467362		35017 REYNOLDS ST DADE CITY FL 33523	5250677
146029451	9500467362		35017 REYNOLDS ST DADE CITY FL 33523	0
146030457	1572984136		35046 REYNOLDS ST DADE CITY FL 33523	1041724
146030960	9738756547		35038 REYNOLDS ST DADE CITY FL 33523	1011813
429107419	3984467382		35055 REYNOLDS ST DADE CITY FL 33523	7247492
429107419	3984467382		35055 REYNOLDS ST DADE CITY FL 33523	0
146036493	5524359407		3355 JODI WEST DR DADE CITY FL 33523	7237213
146036493	5524359407		3355 JODI WEST DR DADE CITY FL 33523	7237213
146036996	6423749415		3375 JODI WEST DR DADE CITY FL 33523	7237009

# EXHIBIT C

Progress Energy Florida, Inc. accounts to be transferred to Withlatchoochee River Electric Cooperative, Inc.

<u>Premise</u>	<u>Account</u>	<u>Customer Name</u>	<u>Service Address</u>	<u>Meter #</u>
146037499	2480016511		3393 JODI WEST DR DADE CITY FL 33523	5243991
146039511	2729625032		3400 JODI WEST DR DADE CITY FL 33523	7085398
146040014	7020188619		3343 JODI WEST DR DADE CITY FL 33523	7178230
146038002	3508396560		3409 JODI WEST DR DADE CITY FL 33523	3275482
146039008	656544302		3426 JODI AVE, TALSMN@3412JODI WEST ZEPHYRHILLS FL 33542	7178994
501090109	2504341335		3410 JODI WEST DR DADE CITY FL 33523	9151538
499502138	9085627559		3442 JODI WEST DR DADE CITY FL 33523	5063076
660425922	2985422297		3456 JODI WEST DR DADE CITY FL 33523	1276216
677200972	6242635263		3439 JODI WEST DR DADE CITY FL 33523	9143077
146038505	7019036533		3468 JODI WEST DR DADE CITY FL 33523	9120978
686290182	2636198262		3483 JODI WEST DR DADE CITY FL 33523	5316449
551474110	6800739008		3504 JODI WEST DR DADE CITY FL 33523	1174279
631537123	3515513375		3495 JODI WEST DR DADE CITY FL 33523	1215902
688401273	7019612579		3488 JODI WEST DR DADE CITY FL 33523	5299715
779443267	9708659599		35016 REYNOLDS ST DADE CITY FL 33523	5439916
87064017	2411336520		21029 FRANKLIN ST LACOOCHEE FL 33537	3237359
390362204	5275743546		21019 FRANKLIN ST LACOOCHEE FL 33537	3026377
390362707	91358128		21023 FRANKLIN ST LACOOCHEE FL 33537	1114927
462115815	8909128032		21019 FRANKLIN ST *UNIT B LACOOCHEE FL 33537	1442643
46794593	924633063		21153 MARKET ST, RESIDENCE LACOOCHEE FL 33537	1179388

# EXHIBIT C

Progress Energy Florida, Inc. accounts to be transferred to Withlatchoochee River Electric Cooperative, Inc.

<u>Premise</u>	<u>Account</u>	<u>Customer Name</u>	<u>Service Address</u>	<u>Meter #</u>
46794593	924633063		21153 MARKET ST, RESIDENCE LACOOCHEE FL 33537	1179388
46795599	3977504530		21152 MARKET ST *TRLR LACOOCHEE FL 33537	3275483
46796102	7362091297		21150 MARKET ST LACOOCHEE FL 33537	824937
46796102	7362091297		21150 MARKET ST LACOOCHEE FL 33537	0
46796605	4266957111		21146 MARKET ST *HSE YELLO LACOOCHEE FL 33537	744524
390368240	1892054591		21055 FRANKLIN ST LACOOCHEE FL 33537	7255830
390368240	1892054591		21055 FRANKLIN ST LACOOCHEE FL 33537	0
390368743	2051292287		21103 FRANKLIN ST LACOOCHEE FL 33537	3014829
390369246	8990234536		21111 FRANKLIN ST, SADLER RESIDENCE LACOOCHEE FL 33537	7033251
390369749	9653539291		21212 FRANKLIN ST, W SIDE OF ROAD LACOOCHEE FL 33537	5056043
390373270	7716082162		21054 FRANKLIN ST LACOOCHEE FL 33537	5078883
390373773	7281042490		21056 FRANKLIN ST LACOOCHEE FL 33537	7273562
390419546	2442248411		21235 FRANKLIN ST, NORTH OF 575 LACOOCHEE FL 33537	5140794
390420049	9003051428		21204 FRANKLIN ST, AT 575 LACOOCHEE FL 33537	786868
390420049	9003051428		21204 FRANKLIN ST, AT 575 LACOOCHEE FL 33537	0
146031966	6856646436		35061 TAMERLANE RIDGE MANOR FL 33523	7154822
146069691	3610743455		35048 TAMERLANE *TRLR RIDGE MANOR FL 33523	7085359
600369231	9000747267		21461 SANDERSON RD LACOOCHEE FL 33537	5284015
609379470	8999307165		39003 COUNTY ROAD 575, N OF 575@R/R TRNWRKRD LACOOCHEE FL 33537	3239127
146031463	5873360274		3248 DRENNEN ST RIDGE MANOR FL 33523	7060280
146032469	3408810509		35065 TAMERLANE RIDGE MANOR FL 33523	3186175



# EXHIBIT C

Progress Energy Florida, Inc. accounts to be transferred to Withlatchoochee River Electric Cooperative, Inc.

<u>Premise</u>	<u>Account</u>	<u>Customer Name</u>	<u>Service Address</u>	<u>Meter #</u>
146032972	7033869561		35072 REYNOLDS ST DADE CITY FL 33523	1002004
146033475	7033581544		35074 REYNOLDS ST RIDGE MANOR FL 33523	1071087
536755827	3304306315		35064 TAMERLANE RIDGE MANOR FL 33523	1163285
146035990	7018172478		3339 JODI WEST DR DADE CITY FL 33523	1124350
390372767	2134925225		21110 FRANKLIN ST LACOOCHEE FL 33537	9128740
528667084	8657432336		21114 FRANKLIN ST *PUMP, 75FT E ON JULIUS LACOOCHEE FL 33537	5132926
686868129	6428633323		21137 FRANKLIN ST LACOOCHEE FL 33537	5414842
46790569	6274525081		21050 MARKET ST *HSE LACOOCHEE FL 33537	9151571
46791072	4887753811		21020 MARKET ST *LIFT LACOOCHEE FL 33537	2631281
46791575	4887897827		21055 MARKET ST LACOOCHEE FL 33537	7054240
46792078	4888041838		21109 MARKET ST *TRLR LACOOCHEE FL 33537	5361084
46792581	4888185844		21117 MARKET ST, *MAY ST LACOOCHEE FL 33537	7044081
146054601	9395502270		3212 LENNIE DR DADE CITY FL 33523	0
146054601	9395502270		3212 LENNIE DR DADE CITY FL 33523	7022589
146051080	7188124591		35423 REYNOLDS ST DADE CITY FL 33523	216072
146053092	7029837284		3274 BARTH DR DADE CITY FL 33523	5009169
146053595	7425810347		3264 BARTH DR DADE CITY FL 33523	5101975
146053595	7425810347		3264 BARTH DR DADE CITY FL 33523	0
146054098	6025652097		3254 BARTH RD, 64 TALISMAN EST RIDGE MANOR FL 33523	782463
561088955	4189955015		35131 BAXLEY DR DADE CITY FL 33523	7265419
576741309	1759320012		35107 BAXLEY DR DADE CITY FL 33523	7138007

# EXHIBIT C

Progress Energy Florida, Inc. accounts to be transferred to Withlatchoochee River Electric Cooperative, Inc.

<u>Premise</u>	<u>Account</u>	<u>Customer Name</u>	<u>Service Address</u>	<u>Meter #</u>
707895038	4414393172		35071 BAXLEY DR DADE CITY FL 33523	3063082
709234024	9035367393		35119 BAXLEY DR DADE CITY FL 33523	5378152
725643896	8087240200		35124 BAXLEY DR DADE CITY FL 33523	1248884
843699540	6417950162		35099 BAXLEY DR DADE CITY FL 33523	9151516
146066170	7337946592		35188 REYNOLDS ST DADE CITY FL 33523	7019477
516940142	7995059569		35115 TAMERLANE RIDGE MANOR FL 33523	7114383
754452215	1642297480		35095 TAMER LN DADE CITY FL 33523	1275360
46786042	4886745744		21051 KERSEY ST LACOOCHEE FL 33537	5447103
46786042	4886745744		21051 KERSEY ST LACOOCHEE FL 33537	0
46786545	5973843154		21103 KERSEY ST LACOOCHEE FL 33537	732009
146067679	6153772300		35136 TAMER LN DADE CITY FL 33523	1064754
146068182	7033005503		35132 TAMERLANE RIDGE MANOR FL 33523	9201894
562891707	4275325289		35125 TAMERLANE, 35125 ON TRLR RIDGE MANOR FL 33523	5017778
146050577	7027533121		35425 REYNOLDS ST, NXT2 ROBERTSHIDAWAY DADE CITY FL 33523	9182150
579225123	7020332626		3349 AMIE CT DADE CITY FL 33523	7163327
617419422	1903406512		3337 AMIE CT, #ONMTRCAN35081CHESHR DADE CITY FL 33523	5242023
626647963	7028973227		3340 AMIE CT DADE CITY FL 33523	5247756
751101229	7029117232		3359 AMIE CT DADE CITY FL 33523	5406534
766103204	8185255116		3352 AMIE CT DADE CITY FL 33523	5414844
769621186	7029261244		3367 AMIE CT DADE CITY FL 33523	5411646
837749041	6373861366		3360 AMIE CT DADE CITY FL 33523	3222644

# EXHIBIT C

Progress Energy Florida, Inc. accounts to be transferred to Withlatchoochee River Electric Cooperative, Inc.

<u>Premise</u>	<u>Account</u>	<u>Customer Name</u>	<u>Service Address</u>	<u>Meter #</u>
574538672	7040633277		3380 AMIE CT DADE CITY FL 33523	1163144
659520522	3687955561		3383 AMIE CT DADE CITY FL 33523	7141978
679171726	2979629379		3399 AMIE CT DADE CITY FL 33523	1119209
717761886	7022780791		3375 AMIE CT DADE CITY FL 33523	1255731
764853752	8839863220		3391 AMIE CT DADE CITY FL 33523	3117933
648248795	3147887271		35084 BAXLEY DR DADE CITY FL 33523	1339389
687315799	2182555597		3423 AMIE CT DADE CITY FL 33523	5305433
744990282	453070070		3415 AMIE CT DADE CITY FL 33523	7273219
768491448	1247778544		3407 AMIE CT DADE CITY FL 33523	5414905
46787048	4225251109		21107 KERSEY ST LACOOCHEE FL 33537	5419435
46788557	4887321784		21122 TAYLOR AVE, & MAY ST LACOOCHEE FL 33537	3202449
46784533	471453246		39208 COX RD LACOOCHEE FL 33537	7074794
46785539	83160258		21037 KERSEY ST LACOOCHEE FL 33537	9121000
390382324	5459008199		39133 COIT RD LACOOCHEE FL 33537	393401
390382827	5608274223		39141 COIT RD LACOOCHEE FL 33537	400551
390383330	8992250672		39201 COIT RD LACOOCHEE FL 33537	1014565
390384336	8992682709		39205 COIT RD LACOOCHEE FL 33537	3275451
390384839	6550144419		39209 COIT RD LACOOCHEE FL 33537	228420
390385342	3881345083		39219 COIT RD *TRLR, BLU & WH LACOOCHEE FL 33537	5226900
390389869	8994266810		39216 JARVIS AVE, *AKA JARVIS ST LACOOCHEE FL 33537	9201892

# EXHIBIT C

Progress Energy Florida, Inc. accounts to be transferred to Withlatchoochee River Electric Cooperative, Inc.

<u>Premise</u>	<u>Account</u>	<u>Customer Name</u>	<u>Service Address</u>	<u>Meter #</u>
390391378	4122809594		21023 KERSEY ST *LOT 8 LACOOCHEE FL 33537	5097432
390391881	3635465532		21019 KERSEY ST LACOOCHEE FL 33537	5284044
503366687	4889625945		39203 COUNTY ROAD 575 LACOOCHEE FL 33537	7111320
46799120	5417892137		21334 MILAN ST DADE CITY FL 33525	1339404
46799623	4889337922		39201 LACE AVE LACOOCHEE FL 33537	1385141
46800126	6671388155		21252 MILAN ST DADE CITY FL 33525	815404
146058122	1300215393		3200 BARTH RD RIDGE MANOR FL 33523	3041913
545986380	7001323303		35247 REYNOLDS ST, LIGHTS IV DADE CITY FL 33523	0
551988679	7023932879		35122 CHESHIRE ST DADE CITY FL 33523	3208435
568568565	7024364900		35090 CHESHIRE ST DADE CITY FL 33523	5368655
568568062	1128273004		3373 JESSES CT DADE CITY FL 33523	1309455
623454919	9909055080		3337 JESSES CT DADE CITY FL 33523	5318620
626240030	5233030348		3340 JESSES CT DADE CITY FL 33523	7163326
634149705	280111506		3361 JESSES CT DADE CITY FL 33523	1222938
721819587	7023788862		3364 JESSES CT DADE CITY FL 33523	1276283
727088512	3159546481		3352 JESSES CT DADE CITY FL 33523	7076396
742197123	6041278108		35099 CHESHIRE ST DADE CITY FL 33523	5394059
864612627	2278161347		35117 CHESHIRE ST DADE CITY FL 33523	3222601
146046050	328270551		35367 REYNOLDS ST DADE CITY FL 33523	7237304

# EXHIBIT C

Progress Energy Florida, Inc. accounts to be transferred to Withlatchoochee River Electric Cooperative, Inc.

<u>Premise</u>	<u>Account</u>	<u>Customer Name</u>	<u>Service Address</u>	<u>Meter #</u>
146046553	7929158508		35371 REYNOLDS ST DADE CITY FL 33523	9162413
146047056	3257053261		35375 REYNOLDS ST, APPROX DADE CITY FL 33523	3008515
146047559	7026813077		35377 REYNOLDS ST DADE CITY FL 33523	5247771
146048062	7026957083		35392 REYNOLDS ST DADE CITY FL 33523	7019444
146048565	7236254271		35393 REYNOLDS ST DADE CITY FL 33523	5243990
146058625	7030701348		35392 REYNOLDS ST DADE CITY FL 33523	5092898
675130624	7027245108		35399 REYNOLDS ST DADE CITY FL 33523	5305429
715637717	6867688262		3376 JESSES CT DADE CITY FL 33523	1255690
733111937	22396363		3388 JESSES CT DADE CITY FL 33523	1137490
733112440	1532831156		3400 JESSES CT DADE CITY FL 33523	5447013
772977705	7023212827		3385 JESSES CT DADE CITY FL 33523	5414757
977698206	1515076231		3407 JESSES CT DADE CITY FL 33523	7257298
390388360	5968484296		39229 JARVIS ST, @ SCHOOL RD LACOOCHEE FL 33537	385724
390388863	7029342557		39225 JARVIS ST LACOOCHEE FL 33537	5326452
390389366	8994122804		39212 JARVIS ST, JENKINS RESIDENCE LACOOCHEE FL 33537	1287271
390390372	5965097022		39211 JARVIS ST, COONROD RESIDENCE LACOOCHEE FL 33537	5344231
646328341	4889913968		39209 LACE AVE *LOT LACOOCHEE FL 33537	3186189
146066673	7032573477		35181 SHORT STOP RD DADE CITY FL 33523	5102017
146067176	5168489553		35172 SHORT STOP RD DADE CITY FL 33523	1026695

# EXHIBIT C

Progress Energy Florida, Inc. accounts to be transferred to Withlatchoochee River Electric Cooperative, Inc.

<u>Premise</u>	<u>Account</u>	<u>Customer Name</u>	<u>Service Address</u>	<u>Meter #</u>
46804150	192568406		21347 ROBERTS RD LACOOCHEE FL 33537	393407
46804150	192568406		21347 ROBERTS RD LACOOCHEE FL 33537	0
46804653	4222450002		0 ROBERTS RD, JUNKYARD LACOOCHEE FL 33537	0
46805156	5351929582		21347 HARTLEY ST LACOOCHEE FL 33537	7137987
46805659	5767073320		21347 DOUGLAS ST, EAST OF DOUGLAS LACOOCHEE FL 33537	3171188
146034481	7024508911		35096 REYNOLDS ST DADE CITY FL 33523	1088024
146034984	1276621296		35078 REYNOLDS ST DADE CITY FL 33523	9113068
146035487	8169238222		3311 DALE ANN DADE CITY FL 33523	5129101
146065667	2476465319		35206 REYNOLDS ST DADE CITY FL 33523	3093782
193628215	4753410190		35151 REYNOLDS ST DADE CITY FL 33523	0
193628215	4753410190		35151 REYNOLDS ST DADE CITY FL 33523	7272774
370816054	3110619598		35088 REYNOLDS ST DADE CITY FL 33523	9201902
665701889	7266180515		35110 REYNOLDS ST DADE CITY FL 33523	5268440
46781012	521852246		39252 COX AVE LACOOCHEE FL 33537	3186173
46783527	4886025694		39224 COX RD LACOOCHEE FL 33537	7172722
46784030	4886169708		39214 COX ST LACOOCHEE FL 33537	5124046
46783024	4136944560		39223 COX AVE, DOUBLE WIDE LACOOCHEE FL 33537	5012981
46866019	8362504003		21221 FLANDERS RD, N. OF 39223 COX LACOOCHEE FL 33537	5446661
390386348	8993258743		39221 COIT RD, PO BOX 801 LACOOCHEE FL 33537	5173597
390386851	8613695184		39225 COIT RD, PO BOX 352 LACOOCHEE FL 33537	7231496
390387354	181968310		39229 COIT RD LACOOCHEE FL 33537	7257347

# EXHIBIT C

Progress Energy Florida, Inc. accounts to be transferred to Withlatchoochee River Electric Cooperative, Inc.

<u>Premise</u>	<u>Account</u>	<u>Customer Name</u>	<u>Service Address</u>	<u>Meter #</u>
390387857	7473395271		39230 JARVIS ST LACOOCHEE FL 33537	5326482
556968379	5804573434		35168 BAXLEY DR DADE CITY FL 33523	1183968
579225626	3804936564		35155 BAXLEY DR DADE CITY FL 33523	1201852
627767138	173164568		35132 BAXLEY DR DADE CITY FL 33523	5247717
634788515	661854100		35167 BAXLEY DR DADE CITY FL 33523	3186132
697942680	3660814392		35156 BAXLEY DR DADE CITY FL 33523	5285207
704716581	8991958375		35143 BAXLEY DR DADE CITY FL 33523	5097446
723408564	3229548291		35144 BAXLEY DR DADE CITY FL 33523	5293665
174395058	9258703444		39305 MERCER RD LACOOCHEE FL 33537	9151575
523941399	8995850923		39301 MERCER RD LACOOCHEE FL 33537	1032388
46801132	1168636281		39239 COUNTY ROAD 575 LACOOCHEE FL 33537	9120481
46801635	441292413		39251 US HIGHWAY 575, FIRST BAPT PASTORIUM LACOOCHEE FL 33537	832025
46801635	441292413		39251 US HIGHWAY 575, FIRST BAPT PASTORIUM LACOOCHEE FL 33537	0
46802138	4890201988		39227 COUNTY ROAD 575 LACOOCHEE FL 33537	1281035
46803144	2865255430		39225 LACE AVE LACOOCHEE FL 33537	5388055
46803647	4890634012		39237 LACE AVE LACOOCHEE FL 33537	1091758
46807671	7412054362		39305 COUNTY ROAD 575 LACOOCHEE FL 33537	1203396
550563680	7238557257		39215 LACE AVE LACOOCHEE FL 33537	1174324
146042529	7025516980		35247 REYNOLDS ST, OFC DADE CITY FL 33523	833711
146043032	343929199		35329 REYNOLDS ST DADE CITY FL 33523	5243988
146043535	7241530484		35331 REYNOLDS ST DADE CITY FL 33523	1315644

# EXHIBIT C

Progress Energy Florida, Inc. accounts to be transferred to Withlatchoochee River Electric Cooperative, Inc.

<u>Premise</u>	<u>Account</u>	<u>Customer Name</u>	<u>Service Address</u>	<u>Meter #</u>
146045044	8353394553		35357 REYNOLDS ST DADE CITY FL 33523	558895
146045547	8547105526		35361 REYNOLDS ST DADE CITY FL 33523	1140443
146059128	5166027279		35354 REYNOLDS ST DADE CITY FL 33523	5138039
744991791	7025949014		35355 REYNOLDS ST DADE CITY FL 33523	5393198
46806665	4891498074		21431 HARTLEY ST, , LACOOCHEE FL 33537	5037320
46806665	4891498074		21431 HARTLEY ST, , LACOOCHEE FL 33537	0
46807168	4891642081		21324 HARTLEY ST LACOOCHEE FL 33537	1016163
743087936	4891354068		21420 HARTLEY ST *TRLR LACOOCHEE FL 33537	5393143
681447801	4891930102		39307 COUNTY ROAD 575, NO.OF39321CR575 LACOOCHEE FL 33537	5447065
875622104	4065393404		21333 HARTLEY ST *TRLR LACOOCHEE FL 33537	9148133
46811695	4892938175		39320 WAYNE AVE LACOOCHEE FL 33537	5378196
46811695	4892938175		39320 WAYNE AVE LACOOCHEE FL 33537	0
146065164	4754747276		35236 REYNOLDS ST DADE CITY FL 33523	9143049
534997842	4864128187		35256 REYNOLDS ST DADE CITY FL 33523	5169613
146059631	5499076448		3213 DUBLIN RD DADE CITY FL 33523	0
146059631	5499076448		3213 DUBLIN RD DADE CITY FL 33523	2001271
146060134	170543352		35328 REYNOLDS ST DADE CITY FL 33523	7080118
146060637	6143379342		35340 REYNOLDS ST DADE CITY FL 33523	5098279
146062146	1918529255		3223 DUBLIN RD DADE CITY FL 33523	7272535
146062649	2519146584		3236 DUBLIN RD DADE CITY FL 33523	574912
390392384	8994986862		39243 JARVIS ST LACOOCHEE FL 33537	315934



# EXHIBIT C

Progress Energy Florida, Inc. accounts to be transferred to Withlatchoochee River Electric Cooperative, Inc.

<u>Premise</u>	<u>Account</u>	<u>Customer Name</u>	<u>Service Address</u>	<u>Meter #</u>
390392887	2067710278		39253 JARVIS ST LACOOCHEE FL 33537	7074795
390394396	8995562900		21113 FLANDERS RD LACOOCHEE FL 33537	0
390394396	8995562900		21113 FLANDERS RD LACOOCHEE FL 33537	798334
390394899	8995706911		21133 FLANDERS RD LACOOCHEE FL 33537	1201863
390398923	8996858996		39400 MERCER RD, GARG 300FT S OF39346 LACOOCHEE FL 33537	7126848
390396911	8996282956		21237 DUNN ST, 100FT N 39334 MERCER LACOOCHEE FL 33537	1114937
390396911	8996282956		21237 DUNN ST, 100FT N 39334 MERCER LACOOCHEE FL 33537	0
390397414	8996426967		21239 DUNN ST *GAR, FLANDERS NEAR RR LACOOCHEE FL 33537	7003191
390399929	3176765024		39334 MERCER RD LACOOCHEE FL 33537	1049224
390400432	8997291020		21216 FLANDERS RD, OFF COIT RD LACOOCHEE FL 33537	1080295
390400935	4970680565		21132 FLANDERS RD LACOOCHEE FL 33537	7016466
530090071	8735393403		39400 MERCER RD LACOOCHEE FL 33537	3088931
589812267	3951267158		39305 MERCER RD, NEW MOBILE HOME LACOOCHEE FL 33537	7272558
46749323	1098386041		39405 COIT RD LACOOCHEE FL 33537	5237155
390393390	5476722590		39301 JARVIS ST LACOOCHEE FL 33537	575388
46808677	4892074112		39321 COUNTY ROAD 575 LACOOCHEE FL 33537	5226943
593467407	6704517506		39345 WAYNE AVE, MOB HOME LACOOCHEE FL 33537	9137203
390402444	1999750365		21100 FLANDERS RD LACOOCHEE FL 33537	0
390402444	1999750365		21100 FLANDERS RD LACOOCHEE FL 33537	7126849
46814713	4893514213		39339 WAYNE AVE *TRLR 2 LACOOCHEE FL 33537	5378202
46810689	2582405303		39330 WAYNE AVE, LAC LACOOCHEE FL 33537	9156823
46811192	8662871318		39328 WAYNE AVE, GARAGE LACOOCHEE FL 33537	7038774

# EXHIBIT C

Progress Energy Florida, Inc. accounts to be transferred to Withlatchoochee River Electric Cooperative, Inc.

<u>Premise</u>	<u>Account</u>	<u>Customer Name</u>	<u>Service Address</u>	<u>Meter #</u>
46813204	4893082181		39325 WAYNE AVE, &LAC LACOOCHEE FL 33537	3171171
46815719	8972998028		39421 COUNTY ROAD 575, & ROBERTS RD LACOOCHEE FL 33537	574074
390415522	256823088		39001 COUNTY ROAD 575, N ON TRAINWRCK RD LACOOCHEE FL 33537	1403199
390416025	583657096		39001 COUNTY ROAD 575, TRAINWRCK RD N OF575 LACOOCHEE FL 33537	7179093
616089490	6997867068		35201 REYNOLDS ST DADE CITY FL 33523	3164992
146041020	7024940946		35235 REYNOLDS ST, 1 DADE CITY FL 33523	5021907
146041523	7025228967		35235 REYNOLDS ST, SMALLSTILT HOME DADE CITY FL 33523	217266
146042026	8486148590		35247 REYNOLDS ST, BARN TALISMAN DADE CITY FL 33523	1110080
516090575	7024796939		35235 REYNOLDS ST, 1 DADE CITY FL 33523	5414896
538526890	4374133047		39001 COUNTY ROAD 575 *PUMP, TRAINWRCK RD N OF575 LACOOCHEE FL 33537	5176751
46780006	1098098028		20808 HINES RD LACOOCHEE FL 33537	5033347
46780006	1098098028		20808 HINES RD LACOOCHEE FL 33537	0
453669904	2546383468		20750 HINES RD, SHED LACOOCHEE FL 33537	7179020
652127428	1098242035		20750 HINES RD LACOOCHEE FL 33537	1217524
46779000	1097665990		20848 HINES RD, 2ND BLK HSE LACOOCHEE FL 33537	7003229
46779503	1097810002		20834 HINES RD, LAC LACOOCHEE FL 33537	0
46779503	1097810002		20834 HINES RD, LAC LACOOCHEE FL 33537	5108640
809064736	502871392		20902 HINES RD LACOOCHEE FL 33537	1315608
46777994	1097377977		20930 HINES RD LACOOCHEE FL 33537	5050716
46777994	1097377977		20930 HINES RD LACOOCHEE FL 33537	0
390403450	4908779273		21032 DURDEN RD, CARTER RESIDENCE LACOOCHEE FL 33537	5226829

# EXHIBIT C

Progress Energy Florida, Inc. accounts to be transferred to Withlatchoochee River Electric Cooperative, Inc.

<u>Premise</u>	<u>Account</u>	<u>Customer Name</u>	<u>Service Address</u>	<u>Meter #</u>
390403953	4908923280		21018 DURDEN RD LACOOCHEE FL 33537	3005677
630484344	4909067290		21131 DURDEN RD, *WELL LACOOCHEE FL 33537	7222622
647115536	101090233		21112 DURDEN RD, EAST SIDE OF CR 575 LACOOCHEE FL 33537	3186186
779866793	4909355311		21151 DURDEN RD *LOT LACOOCHEE FL 33537	5439891
46860486	8710731532		21210 DURDEN RD LACOOCHEE FL 33537	5097364
46861492	2943229321		21151 DURDEN RD LACOOCHEE FL 33537	3071679
46861492	2943229321		21151 DURDEN RD LACOOCHEE FL 33537	0
390397917	8996714980		39400 MERCER RD *HSE, S OF 39346 MERCER LACOOCHEE FL 33537	5096857
46855456	7382728231		21244 DURDEN RD *LOT, *UNASSIGNED LACOOCHEE FL 33537	7074779
46855959	4905899072		39519 MERCER RD, MERCER RD-NE C BLUE LACOOCHEE FL 33537	5078881
46855959	4905899072		39519 MERCER RD, MERCER RD-NE C BLUE LACOOCHEE FL 33537	0
46859480	1270671354		39516 MERCER RD LACOOCHEE FL 33537	9113060
46859480	1270671354		39516 MERCER RD LACOOCHEE FL 33537	0
46859983	9740644454		21224 MERCER RD *LOT, @ CORNER OF COIT RD LACOOCHEE FL 33537	5169630
46863504	5531246497		39412 MERCER RD LACOOCHEE FL 33537	5444512
46864007	4908059221		39411 MERCER RD LACOOCHEE FL 33537	1281034
46864007	4908059221		39411 MERCER RD LACOOCHEE FL 33537	0
558906438	4419498172		39440 MERCER RD LACOOCHEE FL 33537	1183897
558906438	4419498172		39440 MERCER RD LACOOCHEE FL 33537	0
664661685	5625738208		39421 MERCER RD LACOOCHEE FL 33537	1330709
719710005	8701824346		39420 MERCER RD LACOOCHEE FL 33537	7237652
46854953	4905467043		21254 DURDEN RD LACOOCHEE FL 33537	1064796
46864510	4908203238		21249 DURDEN RD LACOOCHEE FL 33537	1315543

# EXHIBIT C

Progress Energy Florida, Inc. accounts to be transferred to Withlatchoochee River Electric Cooperative, Inc.

<u>Premise</u>	<u>Account</u>	<u>Customer Name</u>	<u>Service Address</u>	<u>Meter #</u>
46865516	4908347244		21323 DURDEN RD, DURDEN RD AT RR LACOOCHEE FL 33537	1049286
113851635	2575981325		39642 TWORUT RD LACOOCHEE FL 33537	5446066
113851635	2575981325		39642 TWORUT RD LACOOCHEE FL 33537	0
46814210	2255906400		39337 WAYNE AVE *TRLR 1 LACOOCHEE FL 33537	3026387
46816222	4893802236		39419 COUNTY ROAD 575 LACOOCHEE FL 33537	1315540
46816725	4893946242		39433 COUNTY ROAD 575, NEXTTO DURDEN LACOOCHEE FL 33537	579336
46817228	4894090258		39445 COUNTY ROAD 575, & N DURDEN RD LACOOCHEE FL 33537	5078741
46817228	4894090258		39445 COUNTY ROAD 575, & N DURDEN RD LACOOCHEE FL 33537	0
46825779	4896970455		39503 COUNTY ROAD 575, @ DURDEN RD, NORTH, LACOOCHEE FL 33537	3222627
46826282	4897114460		39505 COUNTY ROAD 575, ROBERTS RESIDENCE LACOOCHEE FL 33537	1114886
46817731	3191477383		21505 DURDEN RD LACOOCHEE FL 33537	7288933
46818234	4894378275		21513 DURDEN RD, . LACOOCHEE FL 33537	7175361
46822761	3806373029		21450 DURDEN RD *LOT 2, NORTH, LACOOCHEE FL 33537	7237119
532189090	75341436		21514 DURDEN RD *POOL, MOBILE HOME LACOOCHEE FL 33537	7114339
46819240	4894666298		21600 DURDEN RD, NORTH, LACOOCHEE FL 33537	385118
46819743	1357036019		21532 DURDEN RD, NORTH, LACOOCHEE FL 33537	5018069
46820246	4895386342		0 DURDEN RD, JUST EAST OF 21600 LACOOCHEE FL 33537	7059901
46820749	2921337011		21551 DURDEN RD *LOT LACOOCHEE FL 33537	5078824
46821252	4895674365		21530 DURDEN RD LACOOCHEE FL 33537	3171170
508187942	5430239272		21600 DURDEN RD *LOT B LACOOCHEE FL 33537	5138048

# EXHIBIT C

Progress Energy Florida, Inc. accounts to be transferred to Withlatchoochee River Electric Cooperative, Inc.

<u>Premise</u>	<u>Account</u>	<u>Customer Name</u>	<u>Service Address</u>	<u>Meter #</u>
46778497	1097521984		20912 HINES RD, HINES RD OFF COIT LACOOOCHEE FL 33537	497817
46778497	1097521984		20912 HINES RD, HINES RD OFF COIT LACOOOCHEE FL 33537	0
46749826	578479008		39505 COIT RD, &RIVER PARK RD LACOOOCHEE FL 33537	3046628
46750832	3472002193		39515 COIT RD LACOOOCHEE FL 33537	1222924
46750832	3472002193		39515 COIT RD LACOOOCHEE FL 33537	7272556
46751335	1098818075		39521 LACOOOCHEE RIVER PARK RD, /ENDOF PV 39521COIT LACOOOCHEE FL 33537	5276870
46776485	2136564588		39540 COIT RD LACOOOCHEE FL 33537	318147
46776988	1097233961		39520 COIT RD LACOOOCHEE FL 33537	1114929
770898806	4901866791		39716 TWORUT RD LACOOOCHEE FL 33537	5446067
770898806	4901866791		39716 TWORUT RD LACOOOCHEE FL 33537	0
708509704	1096945944		39534 COIT RD LACOOOCHEE FL 33537	5326468
46751838	1098962087		39535 LACOOOCHEE RIVER PARK RD, LAC 39535 COIT LACOOOCHEE FL 33537	5168016
46752844	1099250102		39601 COIT RD LACOOOCHEE FL 33537	315952
390402947	4516962444		21108 DURDEN RD, SURRENCY RES LACOOOCHEE FL 33537	7074824
471623114	6175287435		39525 COIT RD *LOT LACOOOCHEE FL 33537	3240267
46853947	4905179020		39528 COUNTY ROAD 575 *LOT, EAST OF COIT RD LACOOOCHEE FL 33537	7034129
46854450	4905323037		21314 DURDEN RD LACOOOCHEE FL 33537	5078862
647013930	1096801938		39552 COIT RD LACOOOCHEE FL 33537	3145014
647013930	1096801938		39552 COIT RD LACOOOCHEE FL 33537	0
935769621	6644565342		38546 COIT RD LACOOOCHEE FL 33537	7178929
46827791	8382239178		39539 COUNTY ROAD 575, POWELL RESIDENCE LACOOOCHEE FL 33537	7163315
46828294	4897402483		39545 COUNTY ROAD 575 *LOT LACOOOCHEE FL 33537	1072271

# EXHIBIT C

Progress Energy Florida, Inc. accounts to be transferred to Withlatchoochee River Electric Cooperative, Inc.

<u>Premise</u>	<u>Account</u>	<u>Customer Name</u>	<u>Service Address</u>	<u>Meter #</u>
46828294	4897402483		39545 COUNTY ROAD 575 *LOT LACOOCHEE FL 33537	0
46828797	4897546499		39549 COUNTY ROAD 575 *LOT LACOOCHEE FL 33537	7016493
46829803	4897690509		39555 TRILACOOCHEE RD LACOOCHEE FL 33537	5214082
46844893	4903018873		39529 COUNTY ROAD 575 LACOOCHEE FL 33537	1255671
46853444	9993037030		39538 TRILACOOCHEE RD LACOOCHEE FL 33537	874263
46830306	7884705558		21452 OAK PARK RD LACOOCHEE FL 33537	5226941
609380476	4897978526		21440 OAK PARK RD *LOT LACOOCHEE FL 33537	7123446
46752341	3999909093		39551 COIT RD LACOOCHEE FL 33537	5362799
46775982	1096513915		39606 COIT RD LACOOCHEE FL 33537	1281043
413121936	9421021131		39614 MERCER RD LACOOCHEE FL 33537	9143047
46856462	7174951044		39635 MERCER RD LACOOCHEE FL 33537	5029587
669535755	6279352533		39623 MERCER RD LACOOCHEE FL 33537	5169660
46830809	4898122537		39625 COUNTY ROAD 575, HARTZOG RESIDENCE LACOOCHEE FL 33537	5078823
46831312	139285199		39645 COUNTY ROAD 575, GIBSON RESIDENCE LACOOCHEE FL 33537	7138000
46831312	139285199		39645 COUNTY ROAD 575, GIBSON RESIDENCE LACOOCHEE FL 33537	0
926146613	3595810560		39827 COUNTY ROAD 575 LACOOCHEE FL 33537	1274838
926146613	3595810560		39827 COUNTY ROAD 575 LACOOCHEE FL 33537	0
178826528	7203433208		39707 COIT RD *PUMP LACOOCHEE FL 33537	7141964
46775479	2520744461		39650 COIT RD LACOOCHEE FL 33537	3067030
46841372	3483066372		39736 TWORUT RD *LOT 6 LACOOCHEE FL 33537	5020983
46841875	4901722785		39732 TWORUT RD, POWELL RESIDENCE LACOOCHEE FL 33537	7038681

# EXHIBIT C

Progress Energy Florida, Inc. accounts to be transferred to Withlatchoochee River Electric Cooperative, Inc.

<u>Premise</u>	<u>Account</u>	<u>Customer Name</u>	<u>Service Address</u>	<u>Meter #</u>
46856965	4906331104		39650 MERCER RD, EAST, MYERS RES LACOOCHEE FL 33537	777699
46857468	4906475110		39650 MERCER RD *LOT, @ DUNN RD LACOOCHEE FL 33537	5036295
46753347	1099394118		39705 COIT RD, COIT BARN LACOOCHEE FL 33537	5055020
46753850	1099538129		39707 COIT RD, , LACOOCHEE FL 33537	5061527
46838354	665111026		39627 STELLAR DR LACOOCHEE FL 33537	3202448
572126284	4900282684		39605 STELLAR DR *LOT, OLIVER MOBILE HOME 3 LACOOCHEE FL 33537	1190225
636821641	4900570705		39604 STELLAR DR *LOT LACOOCHEE FL 33537	3171167
46774473	3903147172		39720 COIT RD, 39720 COIT RD LACOOCHEE FL 33537	9162366
46837348	4899994662		39601 STELLAR DR *LOT, OLIVER MOBILE HOME LACOOCHEE FL 33537	5378203
46837851	4900138672		0 OLIVER RD *LOT, OLIVER MOBILE HOME 2 LACOOCHEE FL 33537	5226889
46852941	6418581287		39716 COUNTY ROAD 575 *LOT, *ACR HARLY GAN LACOOCHEE FL 33537	7272554
46840366	1160900248		39810 TWORUT RD *LOT 8 LACOOCHEE FL 33537	1315551
46840869	8585909331		39804 TWORUT RD *UNIT 7, HOUSE LACOOCHEE FL 33537	5226762
46850929	4904458979		39724 COUNTY ROAD 575 *LOT LACOOCHEE FL 33537	5013012
46834833	3124678103		39811 COUNTY ROAD 575, GRADY RESIDENCE LACOOCHEE FL 33537	1315679
46838857	7981162268		0 OLIVER RD LACOOCHEE FL 33537	5258599
390401941	1207997485		21104 FLANDERS RD LACOOCHEE FL 33537	7179047
520145258	2581985142		39732 OLIVER RD *LOT, TAYLOR MOBILE HOME LACOOCHEE FL 33537	7053491
46851432	4904602986		21304 OLD POLK RD, AKA POLK RD LACOOCHEE FL 33537	1114931
46852438	4904891009		39719 COUNTY ROAD 575 *LOT LACOOCHEE FL 33537	5221139

# EXHIBIT C

Progress Energy Florida, Inc. accounts to be transferred to Withlatchoochee River Electric Cooperative, Inc.

<u>Premise</u>	<u>Account</u>	<u>Customer Name</u>	<u>Service Address</u>	<u>Meter #</u>
46851935	4904746992		39730 COUNTY ROAD 575 LACOOCHEE FL 33537	3071414
736452047	8772692107		21235 OLD POLK RD, M/H LACOOCHEE FL 33537	1301945
774490101	2234521345		21253 PINKSTON RD, M/H LACOOCHEE FL 33537	1441900
46849420	1733230595		39762 COUNTY ROAD 575, RESIDENCE LACOOCHEE FL 33537	5272022
46849420	1733230595		39762 COUNTY ROAD 575, RESIDENCE LACOOCHEE FL 33537	0
46849923	4904170952		39736 COUNTY ROAD 575 *LOT, COX MOBILE HOME LACOOCHEE FL 33537	488102
46773970	1095937877		39730 COIT RD *LOT LACOOCHEE FL 33537	7289006
46833324	1616506070		39783 COUNTY ROAD 575 *LOT LACOOCHEE FL 33537	7030997
762862878	7697467189		39771 COUNTY ROAD 575 *LOT LACOOCHEE FL 33537	3202447
522984190	7247362373		39820 TWORUT RD, CAMPBELL MOBILE HOME LACOOCHEE FL 33537	5447089
522984190	7247362373		39820 TWORUT RD, CAMPBELL MOBILE HOME LACOOCHEE FL 33537	0
708954037	2529722327		39814 TWORUT RD LACOOCHEE FL 33537	5328618
773424826	9941921338		39823 TWORUT RD LACOOCHEE FL 33537	9137218
46839360	5765356488		39847 COUNTY ROAD 575 LACOOCHEE FL 33537	7206096
46839863	6166919577		39849 COUNTY ROAD 575 LACOOCHEE FL 33537	1049217
46771958	1095217825		20727 RAMER RD, POLK RESIDENCE LACOOCHEE FL 33537	5393147
46850426	6725431118		39744 STATE ROAD 575 LACOOCHEE FL 33537	1281036
46836342	1398327397		39811 COUNTY ROAD 575 *TRLR, NEAR RVR BRIDGE LACOOCHEE FL 33537	3275442
168040654	644770098		39810 COUNTY ROAD 575 LACOOCHEE FL 33537	0
168040654	644770098		39810 COUNTY ROAD 575 LACOOCHEE FL 33537	7288922



# EXHIBIT C

Progress Energy Florida, Inc. accounts to be transferred to Withlatchoochee River Electric Cooperative, Inc.

<u>Premise</u>	<u>Account</u>	<u>Customer Name</u>	<u>Service Address</u>	<u>Meter #</u>
46843384	4902586845		39846 COUNTY ROAD 575, AT RV LACOOCHEE FL 33537	5226888
46773467	1095793866		39852 COIT RD LACOOCHEE FL 33537	315766
46843887	4902730852		39838 COUNTY ROAD 575, AT RIV LACOOCHEE FL 33537	5013080
46844390	4902874868		39824 COUNTY ROAD 575 LACOOCHEE FL 33537	5314935
46844390	4902874868		39824 COUNTY ROAD 575 LACOOCHEE FL 33537	0
46845396	4903162885		21638 SNYDER RD, @ CR 575 LACOOCHEE FL 33537	1281031
517103114	4902010800		39952 LACOOCHEE CLAY SINK RD, *WELL LACOOCHEE FL 33537	5446659
775835248	4902154816		39952 LACOOCHEE CLAY SINK RD LACOOCHEE FL 33537	5446658
46842881	4902298822		39924 COUNTY ROAD 575 *LOT LACOOCHEE FL 33537	5009200
46842881	4902298822		39924 COUNTY ROAD 575 *LOT LACOOCHEE FL 33537	0
642439145	3605781256		20551 RAMER RD LACOOCHEE FL 33537	9128750
994513758	1242950304		20402 RAMER RD *PUMP LACOOCHEE FL 33537	3240300
46772461	4262243385		20741 RAMER RD *LOT, 2ND TRLR WEST SIDE LACOOCHEE FL 33537	3093051
519379189	7776235303		20817 RAMER RD, BARN LACOOCHEE FL 33537	7100434
46754856	169238395		21225 PINKSTON RD, . LACOOCHEE FL 33537	775967
46755862	1100258170		21449 PINKSTON RD *HSE, , LACOOCHEE FL 33537	832051
46755862	1100258170		21449 PINKSTON RD *HSE, , LACOOCHEE FL 33537	0
46756365	1100402187		21447 PINKSTON RD, ARENA LGTS LACOOCHEE FL 33537	7257299
46756868	1100546193		21540 PINKSTON RD LACOOCHEE FL 33537	9201893
46756868	1100546193		21540 PINKSTON RD LACOOCHEE FL 33537	0
46757371	1966766513		21528 PINKSTON RD LACOOCHEE FL 33537	5284068
46757874	5076947008		21520 PINKSTON RD, E OF POPE RD AT RV LACOOCHEE FL 33537	3258661
46757874	5076947008		21520 PINKSTON RD, E OF POPE RD AT RV LACOOCHEE FL 33537	0

# EXHIBIT C

Progress Energy Florida, Inc. accounts to be transferred to Withlatchoochee River Electric Cooperative, Inc.

<u>Premise</u>	<u>Account</u>	<u>Customer Name</u>	<u>Service Address</u>	<u>Meter #</u>
46758377	9464723278		21508 PINKSTON RD LACOOCHEE FL 33537	3202501
46848414	4903738923		0 SNYDER RD, AT RIVER LACOOCHEE FL 33537	7059920
565109434	1095505848		20817 RAMER RD *LOT 1 LACOOCHEE FL 33537	7119819
896709559	1539696360		20850 RAMER RD LACOOCHEE FL 33537	9124123
46754353	1099682131		21223 PINKSTON RD *TRLR 1, 1ST. TRLR. ON LEFT LACOOCHEE FL 33537	5347113
46755359	1100114164		0 PINKSTON RD *PUMP, DOG PENS LACOOCHEE FL 33537	5446685
46761898	1101986299		0 PINKSTON RD, , LACOOCHEE FL 33537	0
629076950	1099826142		21408 PINKSTON RD, LACOOCHEE LACOOCHEE FL 33537	1215945
862600641	2043277338		21350 PINKSTON RD LACOOCHEE FL 33537	0
862600641	2043277338		21350 PINKSTON RD LACOOCHEE FL 33537	1265649
46767934	4680927579		20534 RAMER RD LACOOCHEE FL 33537	5019512
46768437	6164477245		20524 RAMER RD LACOOCHEE FL 33537	5311995
46768940	1094353760		20512 RAMER RD, WORRELL RESIDENCE LACOOCHEE FL 33537	5149618
46769443	8850787289		20504 RAMER RD LACOOCHEE FL 33537	3275481
46770952	1094785799		20505 RAMER RD LACOOCHEE FL 33537	1114928
46770952	1094785799		20505 RAMER RD LACOOCHEE FL 33537	0
621377026	1094641783		20400 RAMER RD LACOOCHEE FL 33537	3164997
528242049	8687754336		39890 TRILACOOCHEE RD LACOOCHEE FL 33537	1051398
46759886	1101410254		21310 PINKSTON RD LACOOCHEE FL 33537	5112919
46764413	1093201687		40108 COIT RD, E RV PK RD LAC LACOOCHEE FL 33537	1198585
46765922	1093345693		20910 RAMER RD LACOOCHEE FL 33537	7129710

# EXHIBIT C

Progress Energy Florida, Inc. accounts to be transferred to Withlatchoochee River Electric Cooperative, Inc.

<u>Premise</u>	<u>Account</u>	<u>Customer Name</u>	<u>Service Address</u>	<u>Meter #</u>
46767431	2503682159		20716 RAMER RD LACOOCHEE FL 33537	7138001
46767431	2503682159		20716 RAMER RD LACOOCHEE FL 33537	0
46764916	1093057670		40108 COIT RD LACOOCHEE FL 33537	1026703
46758880	1101122231		21550 PINKSTON RD *TRLR LACOOCHEE FL 33537	5414894
46758880	1101122231		21550 PINKSTON RD *TRLR LACOOCHEE FL 33537	0
46760389	1101554260		21420 PINKSTON RD *PUMP, & TRAILER LACOOCHEE FL 33537	5446618
19502242	7116108178		21308 PINKSTON RD LACOOCHEE FL 33537	3240318
46760892	9168292269		21300 PINKSTON RD, MOBILE HOME LACOOCHEE FL 33537	9137194
46760892	9168292269		21300 PINKSTON RD, MOBILE HOME LACOOCHEE FL 33537	0
46763910	1092913660		40228 COIT RD LACOOCHEE FL 33537	5039313
639715903	1102274314		40321 COIT RD LACOOCHEE FL 33537	0
639715903	1102274314		40321 COIT RD LACOOCHEE FL 33537	1189834
798511218	6395727354		40220 COIT RD LACOOCHEE FL 33537	1301965
46762401	1102130308		40327 COIT RD LACOOCHEE FL 33537	1011691
46762904	1102418325		40437 COIT RD, /LAC LACOOCHEE FL 33537	1222925
46763407	1102562337		21151 COIT RD, LACOOCH PK RD/MOGUL LACOOCHEE FL 33537	743725
176194058	2351073215		21153 COIT RD, EAST END /MOGUL RD LACOOCHEE FL 33537	7138009
46834330	9841060543		39805 COUNTY ROAD 575 LACOOCHEE FL 33537	1449116
146011343	3972196565		3229 TIGER ST DADE CITY FL 33523	1441901
146099871	9099032193		34978 HAWKIOWA RD DADE CITY FL 33523	1011816
146100877	3073889463		34975 FRASER ST DADE CITY FL 33523	1011427

# EXHIBIT C

Progress Energy Florida, Inc. accounts to be transferred to Withlatchoochee River Electric Cooperative, Inc.

<u>Premise</u>	<u>Account</u>	<u>Customer Name</u>	<u>Service Address</u>	<u>Meter #</u>
146143632	1501438474		3271 CAMPANIA DR DADE CITY FL 33523	5446632
146167273	6326413527		19402 OWENSBORO RD DADE CITY FL 33523	7257350
146188902	7408810156		20738 US HIGHWAY 301 DADE CITY FL 33523	7219422
146200974	7649611564		38830 ARENA RD, 300FT.W.38828 ARENA LACOOCHEE FL 33537	832040
146248256	5511844291		20510 US HIGHWAY 98 *LOT 4 DADE CITY FL 33523	1211083
266656899	2703925297		37927 TRILBY RD DADE CITY FL 33523	1041760
266693115	1450652526		37239 TRILBY RD, W OF ACL RR - BOYKO TRILBY FL 33593	0
266693115	1450652526		37239 TRILBY RD, W OF ACL RR - BOYKO TRILBY FL 33593	5029270
266700157	6017041553		37118 TRILBY RD TRILBY FL 33593	0
266700157	6017041553		37118 TRILBY RD TRILBY FL 33593	1008639
266712732	8953944019		20603 MICKENS DR TRILBY FL 33593	5283974
266717259	8955240103		20507 MICKENS DR TRILBY FL 33593	1281001
266742912	8284039290		20733 HIGH POND LN TRILBY FL 33593	7288936
266742912	8284039290		20733 HIGH POND LN TRILBY FL 33593	0
266745427	2777232507		20722 HIGHPOND LN *LOT, SOUTH TRLR. DADE CITY FL 33523	7060266
266774098	8710203220		20715 OLD TRILBY RD *APT 3 TRILBY FL 33593	7179069
266779631	6949645574		20703 OLD TRILBY RD TRILBY FL 33593	5024155
266781140	776124353		20715 US HIGHWAY 98 TRILBY FL 33593	7247477
390322970	8979001751		38147 MICKLER RD DADE CITY FL 33523	746440
390322970	8979001751		38147 MICKLER RD DADE CITY FL 33523	0
390322970	8979001751		38147 MICKLER RD DADE CITY FL 33523	746440
390322970	8979001751		38147 MICKLER RD DADE CITY FL 33523	0
390323473	8979145767		38147 MICKLER RD DADE CITY FL 33523	3061498

# EXHIBIT C

Progress Energy Florida, Inc. accounts to be transferred to Withlatchoochee River Electric Cooperative, Inc.

<u>Premise</u>	<u>Account</u>	<u>Customer Name</u>	<u>Service Address</u>	<u>Meter #</u>
390342084	7708935074		38755 CHAPMAN ST LACOOCHEE FL 33537	1403262
390342084	7708935074		38755 CHAPMAN ST LACOOCHEE FL 33537	0
390343090	2025110385		38807 CHAPMAN ST LACOOCHEE FL 33537	5406556
390343090	2025110385		38807 CHAPMAN ST LACOOCHEE FL 33537	0
390344599	427491307		38917 CHAPMAN ST LACOOCHEE FL 33537	3101115
390352647	5672660404		38903 COIT RD, 38903 ON HOUSE LACOOCHEE FL 33537	7058937
390352647	5672660404		38903 COIT RD, 38903 ON HOUSE LACOOCHEE FL 33537	0
390360192	8989344469		38951 MELVILLE AVE, AKA MICHIGAN ST LACOOCHEE FL 33537	5063161
390393893	2458045140		39309 COX RD, @ FLANDERS LACOOCHEE FL 33537	1114938
390419043	940275525		21229 FRANKLIN ST, NORTH OF 575 LACOOCHEE FL 33537	3085929
390428097	68572190		38239 CUMMER RD LACOOCHEE FL 33537	1360309
390441175	6303652213		20710 STEWART RD LACOOCHEE FL 33537	5046628
390448720	1109042785		20517 CENTER ST, MOSSTWN LACOOCHEE FL 33537	393443
390459283	3966362526		38444 CUMMER RD, ACROSS RR LACOOCHEE FL 33537	0
390459283	3966362526		38444 CUMMER RD, ACROSS RR LACOOCHEE FL 33537	1218091
390490469	1118259421		21045 PINE PRODUCTS RD, & 575 LACOOCHEE FL 33537	7058975
500409550	4965041430		19140 US HIGHWAY 301 *LOT 8 DADE CITY FL 33523	3275427
524813098	5767606516		21246 DURDEN RD *LOT, 3RD MOB HM ON LEFT LACOOCHEE FL 33537	1333344
528789816	9282857497		34215 JOHNNY B RD DADE CITY FL 33523	7101209
531086011	4312599576		34898 EMILY DR DADE CITY FL 33523	5137395
559631310	6952860110		20540 RAMER RD LACOOCHEE FL 33537	1309423
590384681	1660045537		34184 OAK HAMMOCK DR DADE CITY FL 33523	5305432

## EXHIBIT C

Progress Energy Florida, Inc. accounts to be transferred to Withlatchoochee River Electric Cooperative, Inc.

<u>Premise</u>	<u>Account</u>	<u>Customer Name</u>	<u>Service Address</u>	<u>Meter #</u>
628198209	3631047029		34192 OAK HAMMOCK DR DADE CITY FL 33523	1209667
637491637	5004747545		34184 OAK HAMMOCK DR *HSE DADE CITY FL 33523	7221794
676730667	1528329367		19308 US HIGHWAY 301 DADE CITY FL 33523	5305455
712569920	5927634076		35098 CHESHIRE ST DADE CITY FL 33523	1245850
721291437	3493291074		35110 CHESHIRE ST DADE CITY FL 33523	1276213
733511319	3211028315		3318 LAUMER AVE DADE CITY FL 33523	5393148
927975958	976196479		34192 JOHNNY B RD DADE CITY FL 33523	9137206
146173309	9092882220		38111 MARKA RD DADE CITY FL 33523	9124168
266774601	3887819046		20715 OLD TRILBY RD *APT 4 TRILBY FL 33593	1333327
583155565	3956344552		34213 JOHNNY B RD *LOT #B DADE CITY FL 33523	5204870