



Matthew R. Bernier  
Senior Counsel

September 14, 2016

**VIA ELECTRONIC FILING**

Ms. Carlotta Stauffer, Commission Clerk  
Florida Public Service Commission  
2540 Shumard Oak Boulevard  
Tallahassee, Florida 32399-0850

Re: *Joint Petition of Suwannee Valley Electric Cooperative and Duke Energy Florida, LLC  
for approval of a territorial agreement in Columbia, Lafayette, Suwannee and  
Hamilton Counties; Docket No. \_\_\_\_\_*

Dear Ms. Stauffer:

Please find enclosed for electronic filing a Joint Petition of Suwannee Valley Electric Cooperative and Duke Energy Florida, LLC for approval of a territorial agreement in Columbia, Lafayette, Suwannee and Hamilton counties.

Thank you for your assistance in this matter. Please feel free to call me at (850) 521-1428 should you have any questions concerning this filing.

Respectfully,

/s/ Matthew R. Bernier  
Matthew R. Bernier

MRB/mw

Enclosures

cc: Joshua Daniel Crapps  
Michael S. McWaters

## **BEFORE THE FLORIDA PUBLIC SERVICE COMMISSION**

In re: Joint Petition of Suwannee Valley Electric Cooperative and Duke Energy Florida, LLC for approval of a Territorial Agreement in Columbia, Lafayette, Suwannee, and Hamilton Counties.

Submitted for filing:

Docket No. \_\_\_\_\_

September 14, 2016

### **JOINT PETITION TO APPROVE TERRITORIAL AGREEMENT**

Suwannee Valley Electric Cooperative (“SVEC”) and Duke Energy Florida, LLC (“DEF”) (collectively, the “Joint Petitioners”), pursuant to Section 366.04(2)(d), Fla. Stat., and Rule 25-6.0440, F.A.C., jointly petition the Florida Public Service Commission (“the Commission”) for approval of a consolidated territorial agreement (the “Agreement”) in Columbia, Lafayette, Suwannee and Hamilton counties.

In support hereof, the Joint Petitioners represent as follows:

1. The Joint Petitioners are electric utilities organized under the laws of Florida and are subject to the regulatory jurisdiction of the Commission pursuant to Section 366.04(2), F.S.
2. SVEC’s principal offices are located in Live Oak, Florida. DEF’s principal offices are located in St. Petersburg, Florida.



3. For purposes of this Joint Petition, the contact information of the Joint Petitioners shall be that of their respective undersigned attorneys, and all pleadings, notices, and other communications in this matter should be served on the Joint Petitioners' undersigned attorneys.

4. To best avoid duplication of services and wasteful expenditures as well as to best protect the public health and safety from potentially hazardous conditions, the Joint Petitioners have negotiated the proposed Agreement delineating their respective service boundaries in Columbia, Lafayette, Suwannee and Hamilton counties. The Agreement is attached hereto as Attachment 1 along with accompanying maps and written descriptions delineating the territorial boundaries to which the Joint Petitioners have agreed. The territorial boundaries have been modified in each county that is a part of this proposed Agreement. The modified territorial boundaries are depicted in the Territorial Boundary maps attached in Exhibit A and a written description of the territorial boundaries are included in Exhibit D as required by Rule 25-6.0440(1)(a), F.A.C. This proposed Agreement has been negotiated for a term of twenty (20) years and shall remain in effect thereafter unless either Party provides written notice of termination at least twelve (12) months prior to terminating the Agreement.

5. The Joint Petitioners expect that all transfers of Extra-Territorial Customers will be completed within thirty-six (36) months of the Effective Date of the Agreement and will notify the Commission in writing if circumstances require additional time.

6. In this Agreement, sixty-eight (68) customers are being transferred from SVEC to DEF (11 commercial and 57 residential) and one hundred thirty-one (131) customers are being transferred from DEF to SVEC (29 commercial and 102 residential). Prior to the filing of this Joint Petition, in accordance with Rule 25-6.0440(1)(d), F.A.C., the affected customers subject to transfer were sent written notification of this proposed Agreement. Sample copies of the letters providing such notification are attached as Exhibit E. As of the time of filing, no negative responses to the notification letters have been received. A summary of the responses ultimately received, if any, will be provided to the Commission by a supplemental filing.

7. The Commission has long recognized that properly constructed territorial agreements between adjacent utilities are in the public interest. The Agreement will avoid duplication of services and wasteful expenditures, as well as protect the public health and safety from potentially hazardous conditions. For these reasons, the Joint Petitioners believe and, therefore, represent that the Commission's approval of the Agreement is in the public interest.

WHEREFORE, SVEC and DEF respectfully request that the Commission grant this Joint Petition and approve the Agreement.

Respectfully submitted,



Dianne M. Triplett  
Associate General Counsel  
Duke Energy Florida  
Post Office Box 14042  
St. Petersburg, Florida 33733-4042  
Telephone: 727-820-4692  
Facsimile: 727-820-5249  
Email: [dianne.triplett@duke-energy.com](mailto:dianne.triplett@duke-energy.com)

Matthew R. Bernier  
Senior Counsel  
Duke Energy Florida  
106 E. College Ave., Suite 800  
Tallahassee, Florida 32301  
Telephone: 850.521.1428  
Facsimile: 850.521.1437  
Email: [matthew.bernier@duke-energy.com](mailto:matthew.bernier@duke-energy.com)

Attorneys for Duke Energy Florida, LLC

---

Joshua D. Crapps  
Telephone: 386-397-3000  
Email: [gatorcrapps@yahoo.com](mailto:gatorcrapps@yahoo.com)

Attorney for Suwannee Valley Electric Cooperative

# **ATTACHMENT 1**

## **Territorial Agreement**

**Suwannee Valley Electric Cooperative**

**and**

**Duke Energy Florida, LLC**

**Columbia, Lafayette,**

**Suwannee & Hamilton counties**

## **TERRITORIAL AGREEMENT**

Section 0.1: Suwannee Valley Electric Cooperative (“SVEC”), and Duke Energy Florida, LLC d/b/a Duke Energy (“DEF”) (collectively, the “Parties” and individually, a “Party”) enter into this Territorial Agreement (the “Agreement”) on this 14th day of September, 2016.

### **WITNESSETH:**

Section 0.2: WHEREAS, SVEC is authorized by Chapter 425, Florida Statutes, to furnish retail electric service to its members and customers, and pursuant to such authority, presently furnishes electric service to members and customers in areas of Columbia, Lafayette, Suwannee and Hamilton counties; and

Section 0.3: WHEREAS, DEF is authorized by Chapter 366, Florida Statutes, to furnish retail electric service to customers throughout the State of Florida, and pursuant to such authority, presently furnishes electric service to customers in areas of Columbia, Lafayette, Suwannee and Hamilton counties; and

Section 0.4: WHEREAS, SVEC and DEF are currently parties to a territorial agreement delineating their respective service territories in Columbia, Lafayette, Madison, Suwannee and Hamilton counties, which were approved by the Florida Public Service Commission (the Commission). The territorial agreements include: Columbia, Lafayette, Madison, and Suwannee Counties, approved by the Commission in Order No. PSC-95-0351-FOF-EU,

issued March 14, 1995, in Docket No. 940331-EU.<sup>1</sup> The Agreement had an original twenty (20) year term through March 14, 2015. On January 27, 2015, the Joint Petitioners submitted a Joint Petition requesting approval of a Stipulation to reopen and extend the term of the Agreement. By Order No. PSC-15-0151-CO-EU, issued April 15, 2015, in Docket No. 150039-EU, the Commission approved the Stipulation, extending the terms of the Agreement through March 14, 2016. The Parties were not able to conclude their negotiations by March 14, 2016, and therefore requested to reopen and extend the term of their agreement until September 14, 2016, which was approved by Order No. PSC-16-0236-CO-EU, issued June 13, 2016 in Docket No. 160056-EU (the “Existing Agreement”). The Parties are also parties to a territorial agreement in Hamilton County, which was approved by Commission Order No., 23310 issued August 6, 1990, in Docket No. 890780-EU (the “Expired Agreement”); and

Section 0.5: WHEREAS, the Parties desire to consolidate the territorial agreements for Columbia, Lafayette, Suwannee and Hamilton counties into one Agreement to better serve their interests and the interests of their customers in realizing the planning, operational, and customer service benefits provided to their respective electric systems by a properly constructed, approved, and supervised territorial agreement; and

Section 0.6: WHEREAS, the respective retail service areas of the Parties are contiguous, with the result that, absent the establishment of a territorial agreement defining the Parties’ respective service territories, duplication of service facilities would be

---

<sup>1</sup> The SVEC Territorial Area does not include any area in Madison county, and DEF does not share any territorial boundaries with SVEC in Madison county, therefore, Madison county has been removed from this proposed Agreement.

likely to occur; and

Section 0.7: WHEREAS, the Commission has previously recognized that duplication of service facilities results in needless and wasteful expenditures and may create hazardous situations, both being detrimental to the public interest; and

Section 0.8: WHEREAS, the Parties hereto desire to continue to avoid and eliminate circumstances which may create wasteful expenditures and hazardous situations by consolidating the territorial boundary lines between their respective retail service territories in Columbia, Lafayette, Suwannee and Hamilton counties; and

Section 0.9: WHEREAS, the Commission is empowered by the Florida legislature, pursuant to Section 366.04(2)(d), Florida Statutes, to approve territorial agreements and the Commission, as a matter of long-standing regulatory policy, has encouraged retail territorial agreements between electric utilities subject to its jurisdiction based on its findings that such agreements, when properly established and administered by the Parties and actively supervised by the Commission, avoid uneconomic duplication of facilities, promote safe and efficient operations by utilities in rendering electric service provided to their customers, and therefore serve the public interest.

NOW, THEREFORE, in consideration of the mutual covenants and agreements herein contained, which shall be construed as being interdependent, the Parties hereby agree to consolidate and supersede the Existing Agreement and Expired Agreement as follows:

## **ARTICLE I**

### **DEFINITIONS**

Section 1.1: Territorial Boundary Line(s). As used herein, the term "Territorial Boundary Line(s)" shall mean the boundary line(s) depicted on the maps attached hereto as Exhibit A which delineate and differentiate the Parties' respective Territorial Areas in Columbia, Lafayette, Suwannee and Hamilton counties. The portions of the counties which are not subject to this agreement are marked on the maps as "Not Part of This Agreement." Additionally, as required pursuant to Rule 25-6.0440(1)(a), F.A.C., a written description of the territorial areas served is attached as Exhibit D. If there are any discrepancies between Exhibit A and Exhibit D, then the territorial boundary maps in Exhibit A shall prevail.

Section 1.2: SVEC Territorial Area. As used herein, the term "SVEC Territorial Area" shall mean the geographic areas in Columbia, Lafayette, Suwannee and Hamilton counties allocated to SVEC as its retail service territory and labeled as "Suwannee Valley Electric Coop" on the maps contained in Exhibit A.

Section 1.3: DEF Territorial Area. As used herein, the term "DEF Territorial Area" shall mean the geographic area in Columbia, Lafayette, Suwannee and Hamilton counties allocated to DEF as its retail service territory and labeled as "Duke Energy" on the maps contained in Exhibit A.

Section 1.4: Point of Use. As used herein, the term "Point of Use" shall mean the location within the Territorial Area of a Party where a customer's end-use facilities consume electricity, wherein such Party shall be entitled to provide retail electric service



under this Agreement, irrespective of where the customer's point of delivery or metering is located.

Section 1.5: New Customers. As used herein, the term "New Customers" shall mean all customers applying for retail electric service after the Effective Date of this Agreement at a Point of Use in the Territorial Area of either Party.

Section 1.6: Extra-Territorial Customers. As used herein, the term "Extra-Territorial Customers" shall mean: (a) those customers served by either Party on the Effective Date of the Existing Agreement who are located within the Territorial Area of the other Party established by such Existing Agreement, and (b) those customers, other than Temporary Service Customers, served by either Party on the Effective Date of this Agreement who are located within the Territorial Area of the other Party due to modifications of the Territorial Boundary Lines established herein.

Section 1.7: Temporary Service Customers. As used herein, the term "Temporary Service Customers" shall mean customers who are being temporarily served under the temporary service provisions of the Existing Agreement.

Section 1.8: Commission. As used herein, the term "Commission" shall mean the Florida Public Service Commission.

Section 1.9: Effective Date. As used herein, the term "Effective Date" shall mean the date on which the final Order of the Commission granting approval of this Agreement in its entirety becomes no longer subject to judicial review.

## ARTICLE II

### RETAIL ELECTRIC SERVICE

Section 2.1: In General. Except as otherwise specifically provided herein, SVEC shall have the exclusive authority to furnish retail electric service within the SVEC Territorial Area and DEF shall have the exclusive authority to furnish retail electric service in the DEF Territorial Area. The Territorial Boundary Line shall not be altered or affected by any change that may occur in the corporate limits of any municipality or county through annexation or otherwise unless such change is agreed to in writing by the Parties and approved by the Commission.

Section 2.2: Service to New Customers. The Parties agree that neither of them will knowingly serve nor attempt to serve any New Customer whose Point of Use is located within the Territorial Area of the other Party, except as specifically provided in Sections 2.3 and 4.4 below.

Section 2.3: Temporary Service. The Parties recognize that in exceptional circumstances, economic constraints or good engineering practices may indicate that a New Customer's Point of Use either cannot or should not be immediately served by the Party in whose Territorial Area such Point of Use is located. In such instances, upon written request by the Party in whose Territorial Area the New Customer's Point of Use is located, the other Party may, in its sole discretion, agree in writing, to temporarily provide service to such New Customer. Prior to the commencement of temporary service, the Party providing such service shall inform the New Customer of the temporary nature

of its service and that the other Party will ultimately serve the New Customer. Any such agreement for temporary service which lasts, or is anticipated to last, for more than one year shall be submitted to the Commission for approval in accordance with Section 5.1 hereof. Such temporary service shall be discontinued upon written notice from the requesting Party of its intent to provide service, which the Parties shall coordinate to minimize any inconvenience to the customer. In conjunction with such discontinuance, the Party providing temporary service hereunder shall be compensated by the requesting Party in accordance with Section 3.5 for its distribution facilities used exclusively to provide such service, which the other Party may elect to acquire, but the other Party shall not be entitled to compensation for any loss of revenues for the period during which such temporary service is provided.

Section 2.4: Referral of Service Request. In the event that a prospective New Customer requests or applies for service from either Party to be provided to a Point of Use located in the Territorial Area of the other Party, the Party receiving the request or application shall advise the prospective New Customer that such service is not permitted under this Agreement and shall refer the prospective New Customer to the other Party.

Section 2.5: Correction of Inadvertent Service Errors. If any situation is discovered during the term of this Agreement in which either Party is inadvertently providing retail electric service to a customer's Point of Use located within the Territorial Area of the other Party, service to such customer by the other Party will be established at the earliest practical time, but in any event within twelve (12) months of the date the

inadvertent service error was discovered. Until service by the other Party can be reasonably established, the inadvertent service will be deemed to be temporary service provided and governed in accordance with Section 2.3 above.

### **ARTICLE III**

#### **TRANSFER OF CUSTOMERS AND FACILITIES**

Section 3.1:     In General. It is the intent of the Parties that all customers of either Party shall be served by the Party in whose Territorial Area they are located at the earliest practicable time. Accordingly, no later than thirty-six (36) months after the Effective Date of this Agreement, all customers located in the SVEC Territorial Area who are served by DEF on the Effective Date shall be transferred to and thereafter served by SVEC, and all customers located in the DEF Territorial Area who are served by SVEC on the Effective Date shall be transferred to and thereafter served by DEF. The customers who currently are not served by the Party in whose Territorial Area they are located consist of: (a) all Extra-Territorial Customers, for whom the Parties will seek approval to transfer in conjunction with the approval of this Agreement by the Commission, and (b) all Temporary Service Customers, for whom Commission approval is not required to terminate temporary service and establish service by the Party in whose Territorial Area the Temporary Service Customers are located.

In accordance with Rule 25-6.0440(1)(d), F.A.C., the affected customers subject to transfer have been sent written notification of this proposed Agreement and the

transfer provisions described above. Sample copies of the letters providing such notification are attached as Exhibit E.

In the event that circumstances arise during the term of this Agreement in which the Parties agree that, based on sound economic considerations or good engineering practices, an area located in the Territorial Area of one Party would be better served if reallocated to the service territory of the other Party, the Parties shall jointly petition the Commission for approval of a modification of the Territorial Boundary line that places the area in question (the "Reallocated Area") within the Territorial Area of the other Party and transfer of the customers located in the Reallocated Area to the other Party.

Section 3.2: Transfer of Extra-Territorial Customers. The Extra-Territorial Customers currently served by SVEC and subject to transfer to DEF pursuant to this Agreement are listed by the service address and/or other identifying factor, in Exhibit B, hereto. The Extra-Territorial Customers currently served by DEF and subject to transfer to SVEC pursuant to this Agreement are listed by the service address and/or other identifying factor, in Exhibit C, hereto.

Section 3.3: Transfer of Related Service Facilities. In conjunction with the transfer of Extra-Territorial Customers pursuant to Sections 3.1 and 3.2 above, the receiving Party may elect to purchase the electric distribution facilities of the transferring Party used exclusively for providing electric service to the transferred customers for an amount to be determined in accordance with Section 3.5 below.

Section 3.4: Compensation for Transferred Customers. This Section 3.4 only applies to those customers served by either Party on the Effective Date of this Agreement who are located within the Service Territory of the other Party due to modifications of the Territorial Boundary Lines established herein. This Section 3.4 does not apply to Temporary Service Customers.

For customers to which this Section 3.4 is applicable, the receiving Party shall pay to the transferring Party, known as Going Concern, for each active customer account transferred, an amount equal to: (a) the transferring Party's total revenues from the sale of electric service (including the customer, fuel and demand charges but excluding taxes and fees) to such account during the most recent twelve (12) complete billing months available at the time of transfer, or (b) if service was provided for less than twelve (12) complete billing months, the average monthly amount of such revenues multiplied by twelve (12). In addition, the same compensation methodology shall be followed for the total revenues (including pole rental and fixture maintenance charges) of each transferred street or security lighting account.

Section 3.5: Compensation for Transferred Facilities. The receiving Party shall compensate the transferring Party for the electric distribution facilities described in Section 3.3 above in an amount based upon the replacement cost (new), less depreciation calculated on a straight line basis over the life of the asset (facility) as determined from the transferring Party's books and records. The replacement cost shall be determined by applying a cost calculator such as the Handy Whitman index or a common engineering

cost estimation methodology to the original cost, as long as both Parties apply the same estimation method.

Section 3.6: Transfer Segment Closings. The Parties shall mutually agree on a closing date for each transfer segment, allowing sufficient time for the Parties to identify the customers and facilities to be transferred; to determine the compensation for transferred customers and facilities; and to prepare the appropriate closing statements, assignments, and other instruments to transfer and convey the transferring Party's interest in the electric distribution facilities to the receiving Party pursuant to Section 3.3 above. At the closing, the receiving Party shall pay the transferring Party the compensation due it, and the transferring Party shall execute and deliver to the receiving Party the assignments and other instruments referred to above.

## **ARTICLE IV**

### **OPERATION AND MAINTENANCE**

Section 4.1: Facilities to Remain. Other than as expressly provided for herein, no generating plant, transmission line, substation, distribution line, or related equipment shall be subject to transfer or removal hereunder; provided, however, that each Party shall operate and maintain its lines and facilities in a manner that minimizes any interference with the operations of the other Party. To facilitate this objective, in the event either Party intends to construct, locate, or relocate its distribution facilities in or directly adjacent to the Territorial Area of the other Party, such Party shall notify

the other Party in writing at least fourteen (14) days prior to commencement of such intended action.

Section 4.2: SVEC Facilities to be Served. Nothing herein shall be construed to prevent or in any way inhibit the right and authority of SVEC to serve any SVEC facility located in the DEF Territorial Area which is used exclusively in connection with SVEC business as an electric utility; provided, however, that SVEC shall construct, operate, and maintain said lines and facilities in such manner as to minimize any interference with the operation of DEF in the DEF Territorial Area, including notice to DEF pursuant to Section 4.1.

Section 4.3: DEF Facilities to be Served. Nothing herein shall be construed to prevent or in any way inhibit the right and authority of DEF to serve any DEF facility located in the SVEC Territorial Area which is used exclusively in connection with DEF business as an electric utility; provided, however, that DEF shall construct, operate, and maintain said lines and facilities in such manner as to minimize any interference with the operation of SVEC in the SVEC Territorial Area, including notice to SVEC pursuant to Section 4.1.

Section 4.4: Retail Service at Facility Sites. Where either Party serves any of its facilities located in the Territorial Area of the other Party pursuant to Sections 4.2 or 4.3 above, such Party may provide limited retail service on the site of the facility to prevent potential safety hazards or unsound operating conditions that would result from the construction and maintenance of lines and related facilities by the other Party to provide retail service at the site. As used in this section, limited retail service



shall mean no more than three separate retail accounts with a combined load of 25 kW or less at any such site.

## **ARTICLE V**

### **PREREQUISITE APPROVAL**

Section 5.1: Commission Approval. The Parties and the provisions and performance of this Agreement are subject to the regulatory authority of the Commission, and appropriate approval by the Commission of the provisions of this Agreement shall be a condition precedent to the validity, enforceability, and applicability hereof. This Agreement shall have no effect whatsoever until Commission approval has been obtained. Any proposed modification to this Agreement, whether proposed jointly or by either Party, shall be submitted to the Commission for consideration and approval prior to becoming effective. In addition, either Party may petition the Commission to resolve any dispute concerning the provisions of this Agreement or the Parties' performance hereunder.

Section 5.2: Liability in the Event of Disapproval. In the event approval of the Commission pursuant to Section 5.1 is not obtained, neither Party will have any claim against the other arising under this Agreement.

Section 5.3: Supersedes Prior Agreements. Upon approval by the Commission, this Agreement shall be deemed to specifically supersede any and all prior agreements between the Parties regarding their respective retail service areas in Columbia, Lafayette, Suwannee and Hamilton counties.

## **ARTICLE VI**

### **DURATION**

Section 6.1: Term. This Agreement shall continue and remain in effect for a period of twenty (20) years from the Effective Date. After expiration of the twenty (20) year term provided herein, this Agreement shall remain in effect thereafter unless either Party provides written notice of Termination at least 12 months prior to the termination of the agreement as contemplated by Section 8.3.

## **ARTICLE VII**

### **CONSTRUCTION OF AGREEMENT**

Section 7.1: Other Electric Utilities. Nothing in this Agreement shall restrict or affect in any manner the right of either Party to establish its retail service area with respect to any other electric utility. The Parties understand that SVEC or DEF may, from time to time and subject to Commission approval, enter into territorial agreements with other electric utilities that have adjacent or overlapping service areas and that, in such event, nothing herein shall be construed to prevent SVEC or DEF from designating any portion of its Territorial Area under this Agreement as the retail service area of such other electric utility.

Section 7.2: Bulk Power for Resale. Nothing herein shall be construed to prevent either Party from providing a bulk power supply for resale purposes, regardless of where the purchaser for resale may be located. Further, no other section or provision of this Agreement shall be construed as applying to a bulk power supply for resale purposes.

Section 7.3: Intent and Interpretation. It is hereby declared to be the purpose and intent of the Parties that this Agreement shall be interpreted and construed, among other things, to further this State's policy of actively regulating and supervising the service territories of electric utilities; supervising the planning, development, and maintenance of a coordinated electric power grid throughout Florida; avoiding uneconomic duplication of generation, transmission, and distribution facilities; and encouraging the installation and maintenance of facilities necessary to fulfill the Parties' respective obligations to serve.

## **ARTICLE VIII**

### **MISCELLANEOUS**

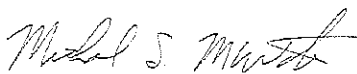
Section 8.1: Negotiations. Whatever terms or conditions may have been discussed during the negotiations leading up to the execution of this Agreement, the only terms and conditions agreed upon are those set forth herein, and no alteration, modification, enlargement, or supplement to this Agreement shall be binding upon either of the Parties unless agreed to in writing by both Parties and approved by the Commission.

Section 8.2: Successors and Assigns. Nothing in this Agreement expressed or implied is intended or shall be construed to confer upon or give to any person or corporation, other than the Parties, any right, remedy, or claim under or by reason of this Agreement or any provision or conditions hereof; and all of the provisions, representations, covenants and conditions herein contained shall inure to the sole benefit of and

shall be binding only upon the Parties and their respective representatives, successors, and assigns.


Section 8.3: Notices. Notices and other written communications contemplated by this Agreement shall be deemed to have been given if sent by certified mail, postage prepaid, by prepaid private courier, or by confirmed facsimile transmittal, as follows:

To Suwannee Valley Electric Cooperative:



Michael S. McWaters  
Executive Vice President & CEO  
Suwannee Valley Electric Cooperative  
11340 100th Street  
Live Oak, FL 32060  
Fax: (386) 364-5008

To Duke Energy Florida:



R. Alexander Glenn  
State President  
Duke Energy Florida, LLC  
P.O. Box 14042  
St. Petersburg, Florida 33733  
Fax: 727-820-5044

Either Party may change its designated representative or address to which such notices or communications shall be sent by giving written notice thereof to the other Party in the manner herein provided.

IN WITNESS WHEREOF, the Parties have caused this Agreement to be executed in triplicate in their respective corporate names and their corporate seals affixed by their duly authorized officers on the day and year first above written.

SUWANNEE VALLEY ELECTRIC COOPERATIVE, INC.

ATTEST:

By Michael S. McWaters  
Michael S. McWaters  
Executive Vice President & Chief Executive Officer

Erin D. Skeen  
~~Secretary~~ Executive Assistant



ERIN D. SKEEN  
NOTARY PUBLIC - STATE OF FLORIDA  
COMMISSION# FF084933  
EXPIRES 10/24/2016  
BONDED THRU 1-888-NOTARY1

DUKE ENERGY FLORIDA, LLC

ATTEST:

By R. Alexander Glenn  
R. Alexander Glenn  
State President

Dianne Triplett  
Dianne Triplett, Associate General Counsel

DUKE ENERGY, INC.  
LEGAL DEPARTMENT  
APPROVED BY: Dianne Triplett  
DATE: 9/13/16

## **EXHIBIT A**

---

---

**MAPS DEPICTING THE TERRITORIAL BOUNDARY  
LINES AND SERVICE TERRITORIES OF  
SUWANNEE VALLEY ELECTRIC COOPERATIVE  
& DUKE ENERGY FLORIDA IN  
COLUMBIA, LAFAYETTE, SUWANNEE AND  
HAMILTON COUNTIES**

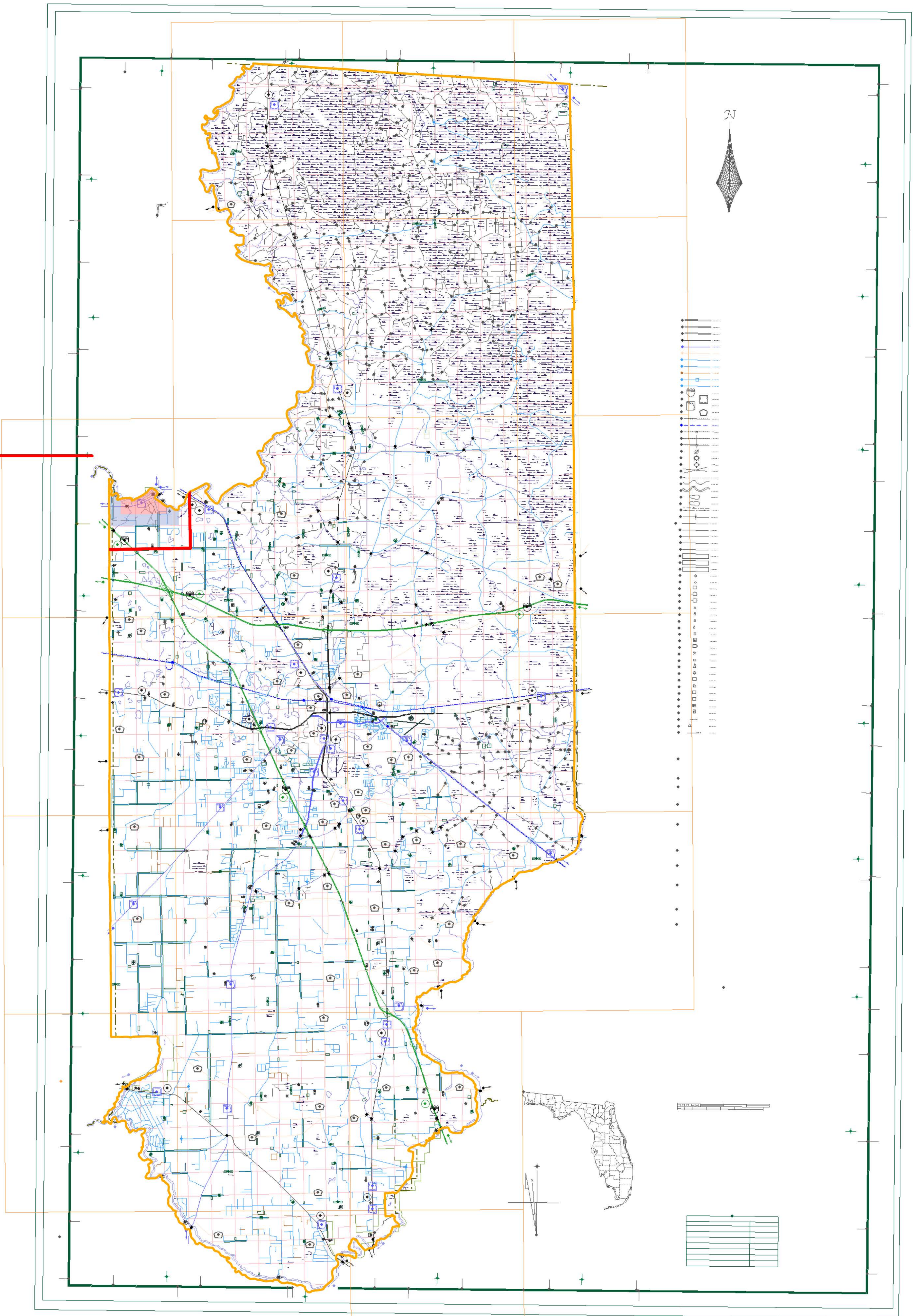
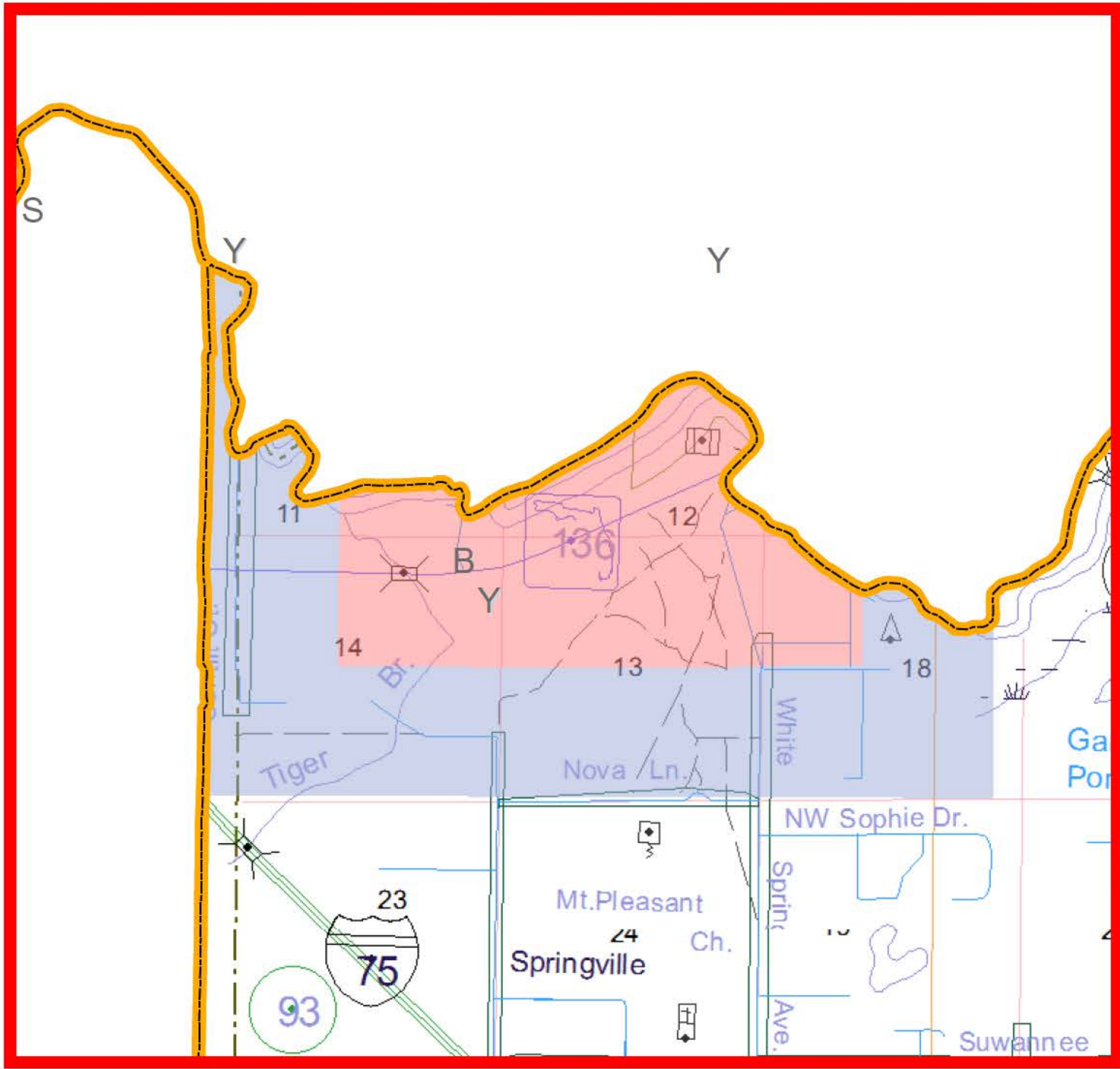
---

---

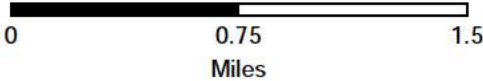
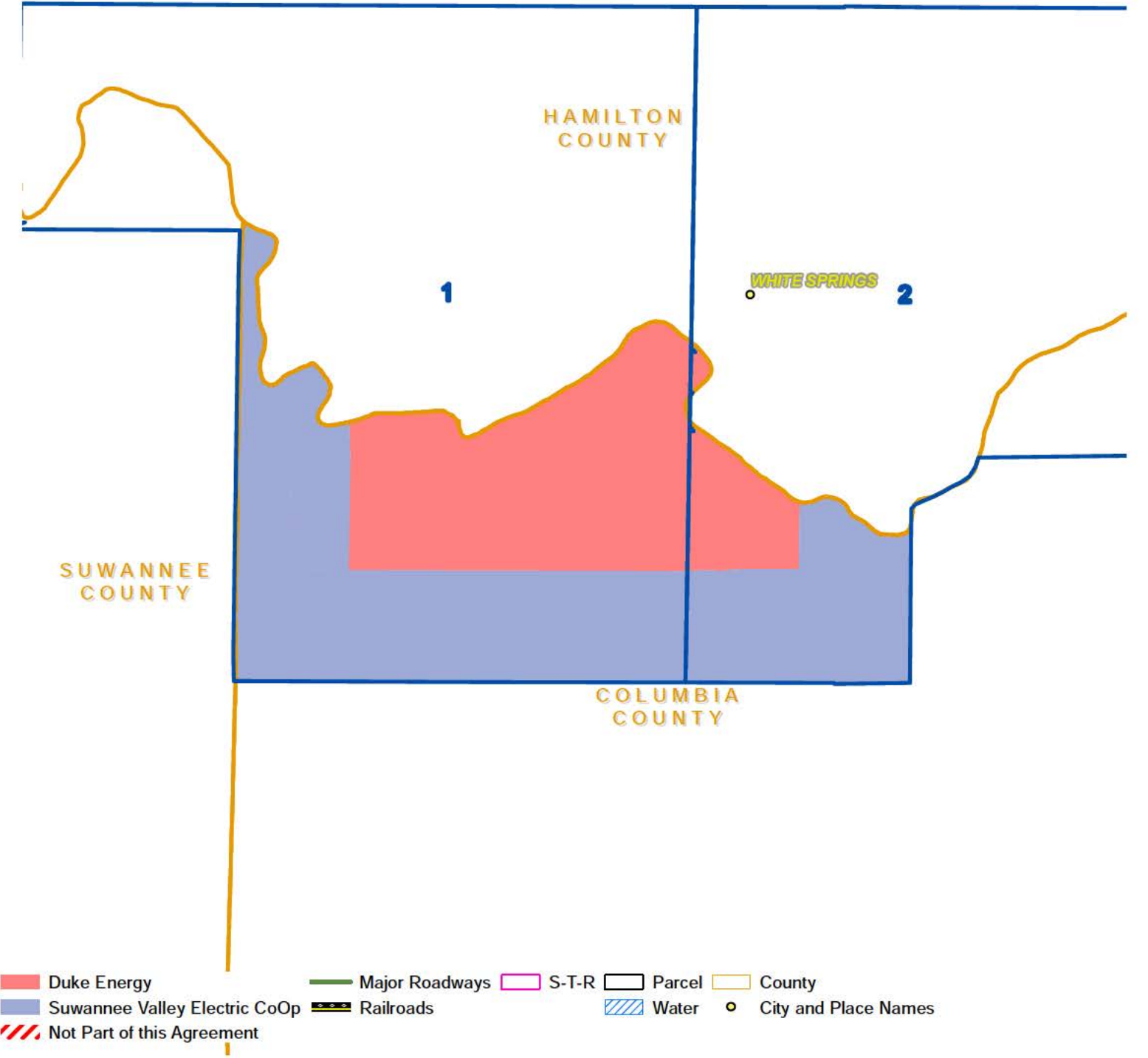


M

- Du e Ene gy
- S wann e al y l ct c CoOp
- Not a to h sAg eeme t





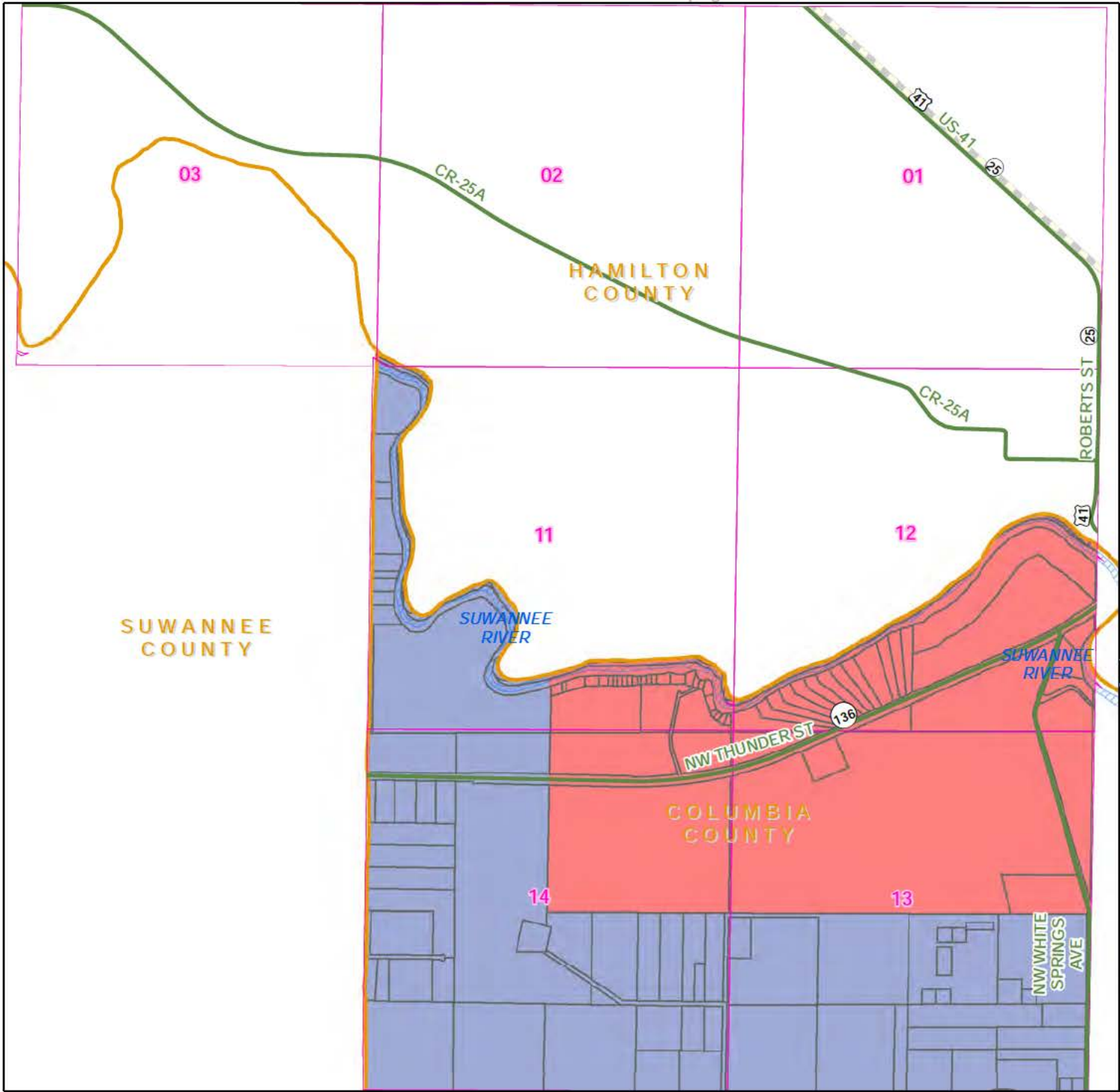




DUKE ENERGY - SUWANNEE VALLEY ELECTRIC COOPERATIVE  
TERRITORIAL AGREEMENT  
COLUMBIA COUNTY



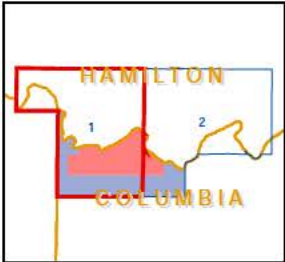
See 01S15E, Southeast Quadrant -- page 17



See 02S16E, Northwest Quadrant -- page 20

- Duke Energy
- Suwannee Valley Electric CoOp
- Not Part of this Agreement
- Major Roadways
- Railroads
- Section
- Parcel
- Water
- County
- City and Place Names

Quadrant: Northeast  
Township: 02S  
Range: 15E  
County: COLUMBIA COUNTY

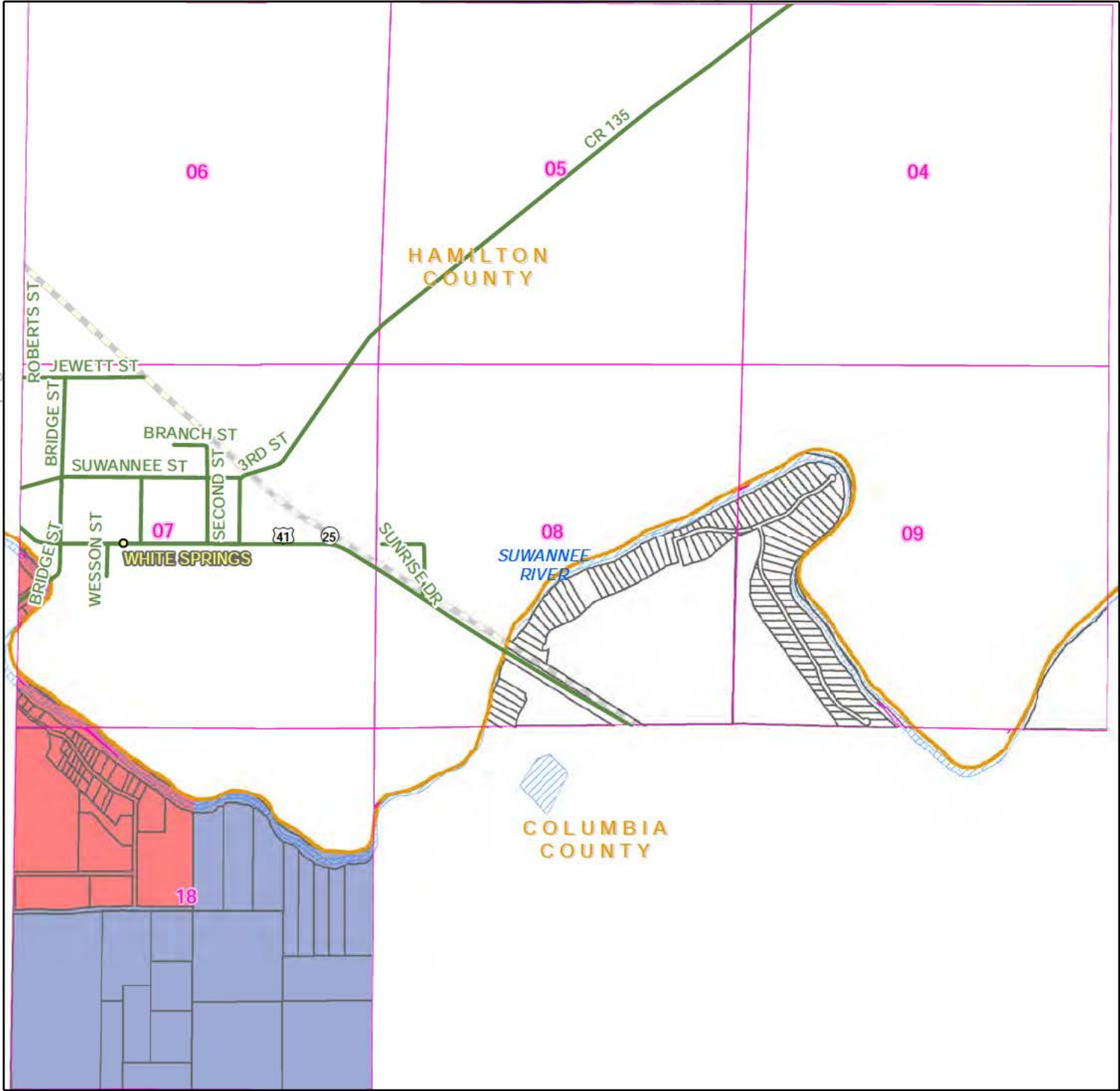


DUKE ENERGY - SUWANNEE VALLEY ELECTRIC COOPERATIVE  
TERRITORIAL AGREEMENT  
COLUMBIA COUNTY



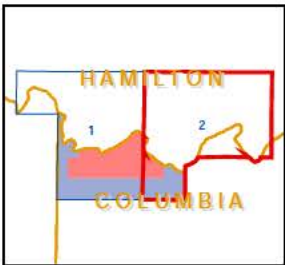
See 01S16E, Southwest Quadrant -- page 18

See 02S15E, Northeast Quadrant -- page 19



- Duke Energy
- Suwannee Valley Electric CoOp
- Not Part of this Agreement
- Major Roadways
- Railroads
- Section
- Parcel
- Water
- County
- City and Place Names

Quadrant: Northwest  
Township: 02S  
Range: 16E  
County: COLUMBIA COUNTY



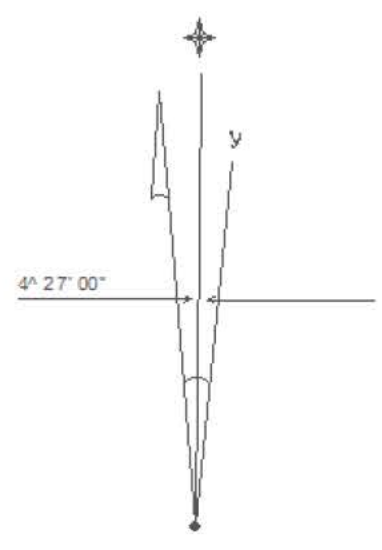


Duke Energy  
Suwannee Valley Electric Coop  
No Part of this Agreement

GENERAL LEGEND

- U.S. HIGHWAY
- STATE HIGHWAY
- COUNTY HIGHWAY
- LOCAL HARD SURFACE ROAD
- LOCAL IMPROVED SURFACE ROAD
- LOCAL UNIMPROVED SURFACE ROAD
- PRIVATE ROAD
- U.S. ROUTE
- STATE ROUTE
- COUNTY ROUTE
- CANAL OR DRAINAGE DITCH
- NARROW STREAM
- WIDE STREAM
- LAKE, RESERVOIR OR POND
- INTERMITTENT POND
- MARSH OR SWAMP
- HIGHWAY BRIDGE
- COUNTY BOUNDARY LINE
- CIVIL TOWNSHIP BOUNDARY
- SECTION LINE
- INCORPORATED AREA

The map was compiled from U.S. Geological Survey  
The map was compiled using interactive computer graphic  
methodologies  
The map was prepared on the Lambert conformal  
projection, 1983 North American Datum, Florida system of  
coordinates, North Zone  
The railroad stations on this map do not necessarily  
denote the presence of a depot or the facility, it may be  
only a point, such as a platform or siding, designated for  
the receipt or delivery of freight  
No attempt has been made to show all drainage details  
or ditches  
All populations are taken from the 2000 United States Census  
In 2000, the population of Lafayette County was 7,200. There  
are 843 square miles in the county

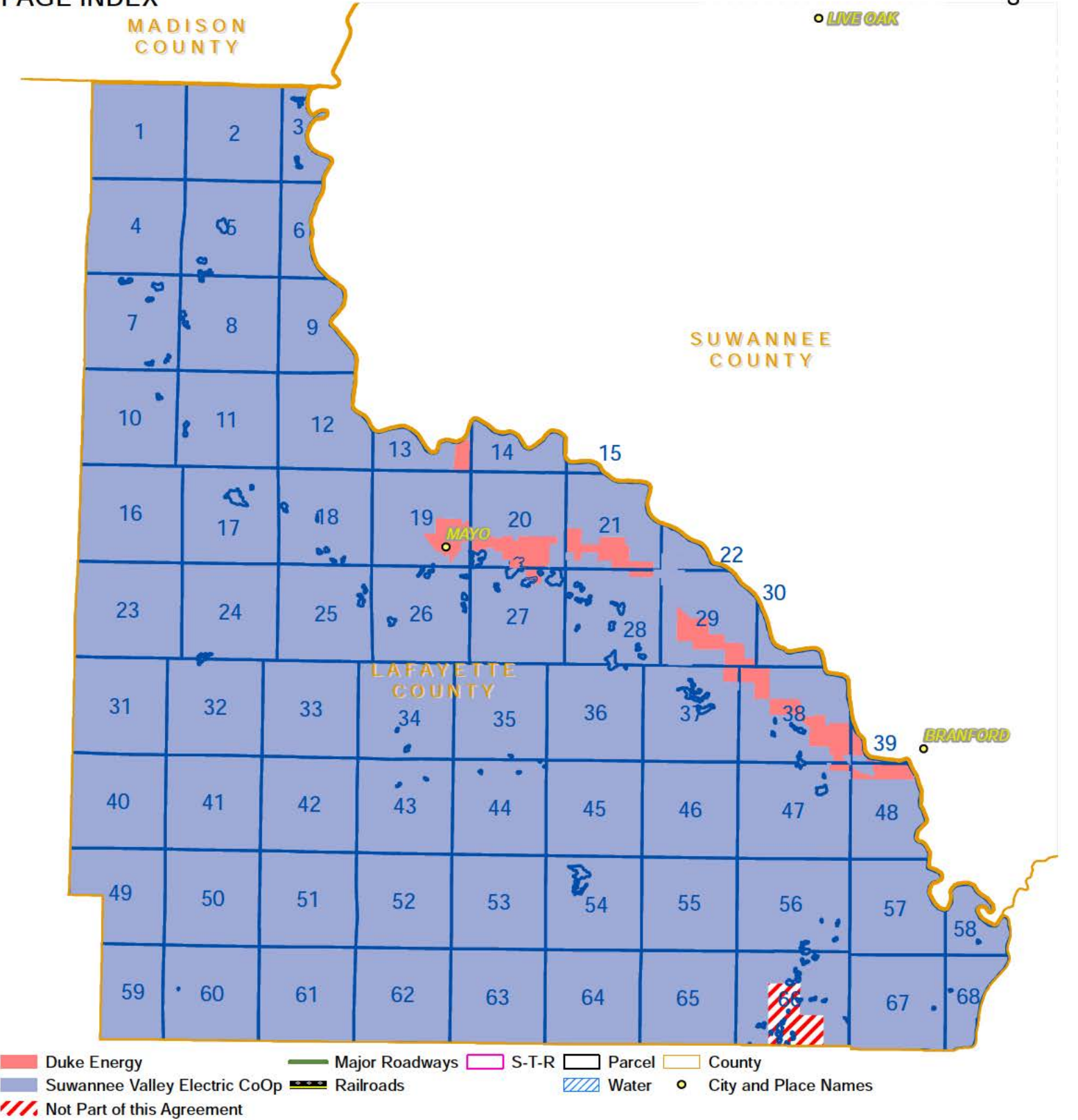


GRID NORTH HAT TRIANGULATION STATION "LAND IS 0° 36' 12\"/>

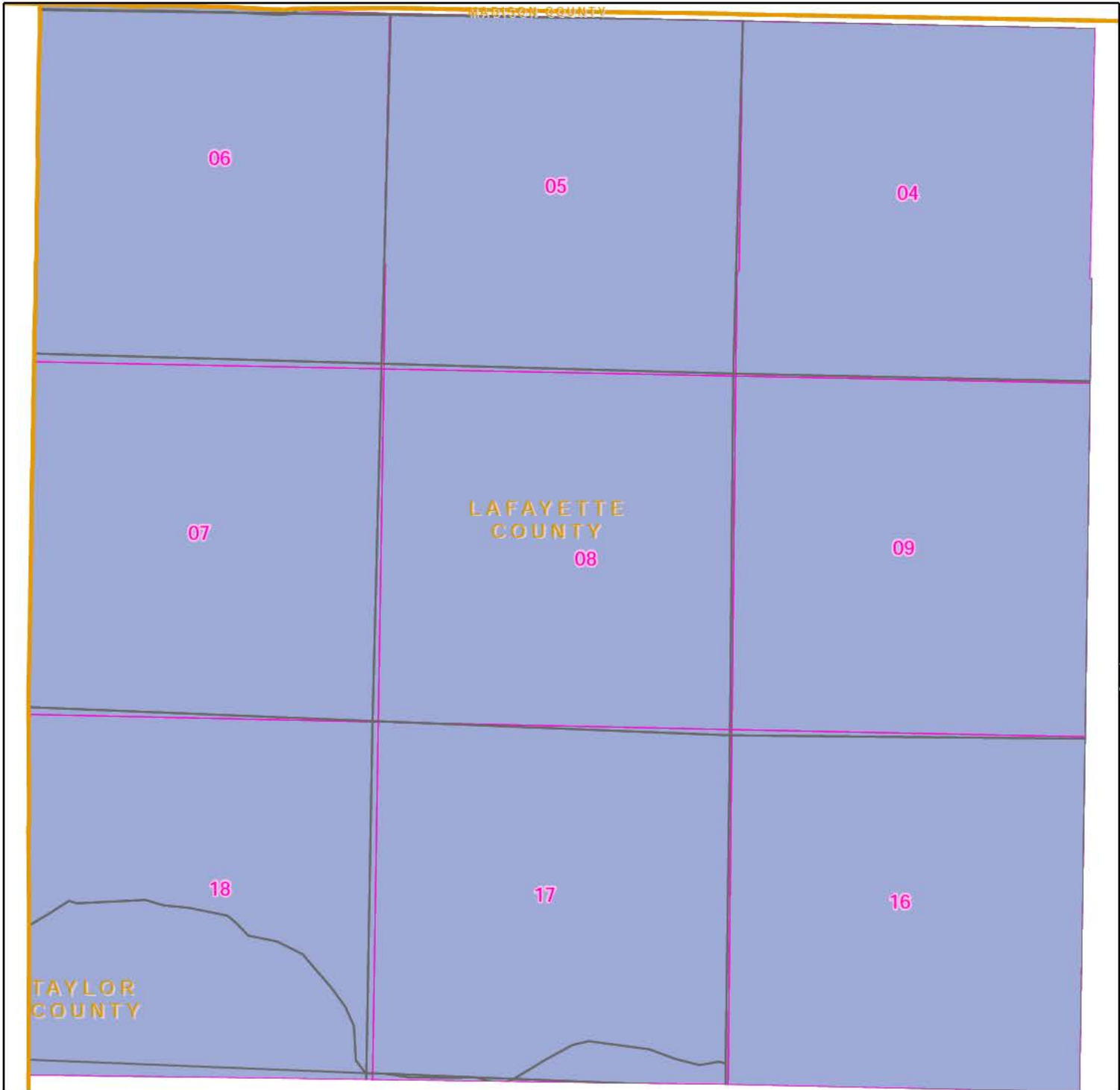
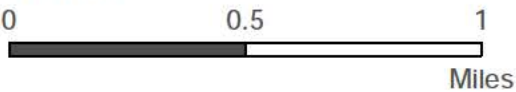




DUKE ENERGY - SUWANNEE VALLEY ELECTRIC COOPERATIVE  
TERRITORIAL AGREEMENT  
LAFAYETTE COUNTY  
PAGE INDEX



DUKE ENERGY - SUWANNEE VALLEY ELECTRIC COOPERATIVE  
TERRITORIAL AGREEMENT  
LAFAYETTE COUNTY



See 03S10E, Northeast Quadrant -- page 2

See 03S10E, Southwest Quadrant -- page 4

- Duke Energy
- Suwannee Valley Electric CoOp
- Not Part of this Agreement
- Major Roadways
- Railroads
- Section
- Parcel
- County
- Water
- City and Place Names

Quadrant: Northwest  
Township: 03S  
Range: 10E  
County: LAFAYETTE COUNTY

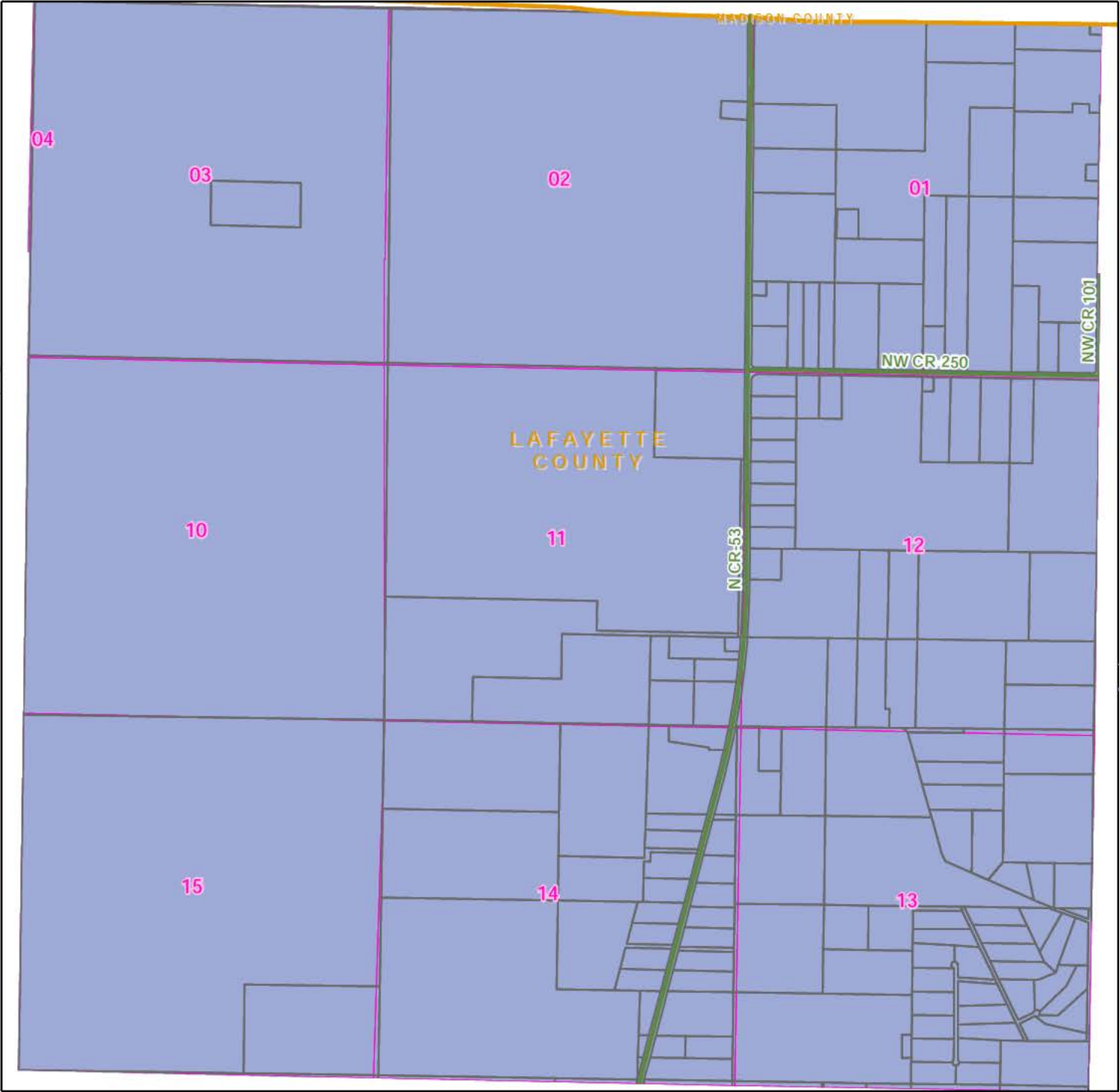


DUKE ENERGY - SUWANNEE VALLEY ELECTRIC COOPERATIVE  
TERRITORIAL AGREEMENT  
LAFAYETTE COUNTY



See 03S10E, Northwest Quadrant -- page 1

See 03S11E, Northwest Quadrant -- page 3



See 03S10E, Southeast Quadrant -- page 5

- Duke Energy
- Suwannee Valley Electric CoOp
- Not Part of this Agreement
- Major Roadways
- Railroads
- Section
- Parcel
- Water
- County
- City and Place Names

Quadrant: Northeast  
Township: 03S  
Range: 10E  
County: LAFAYETTE COUNTY

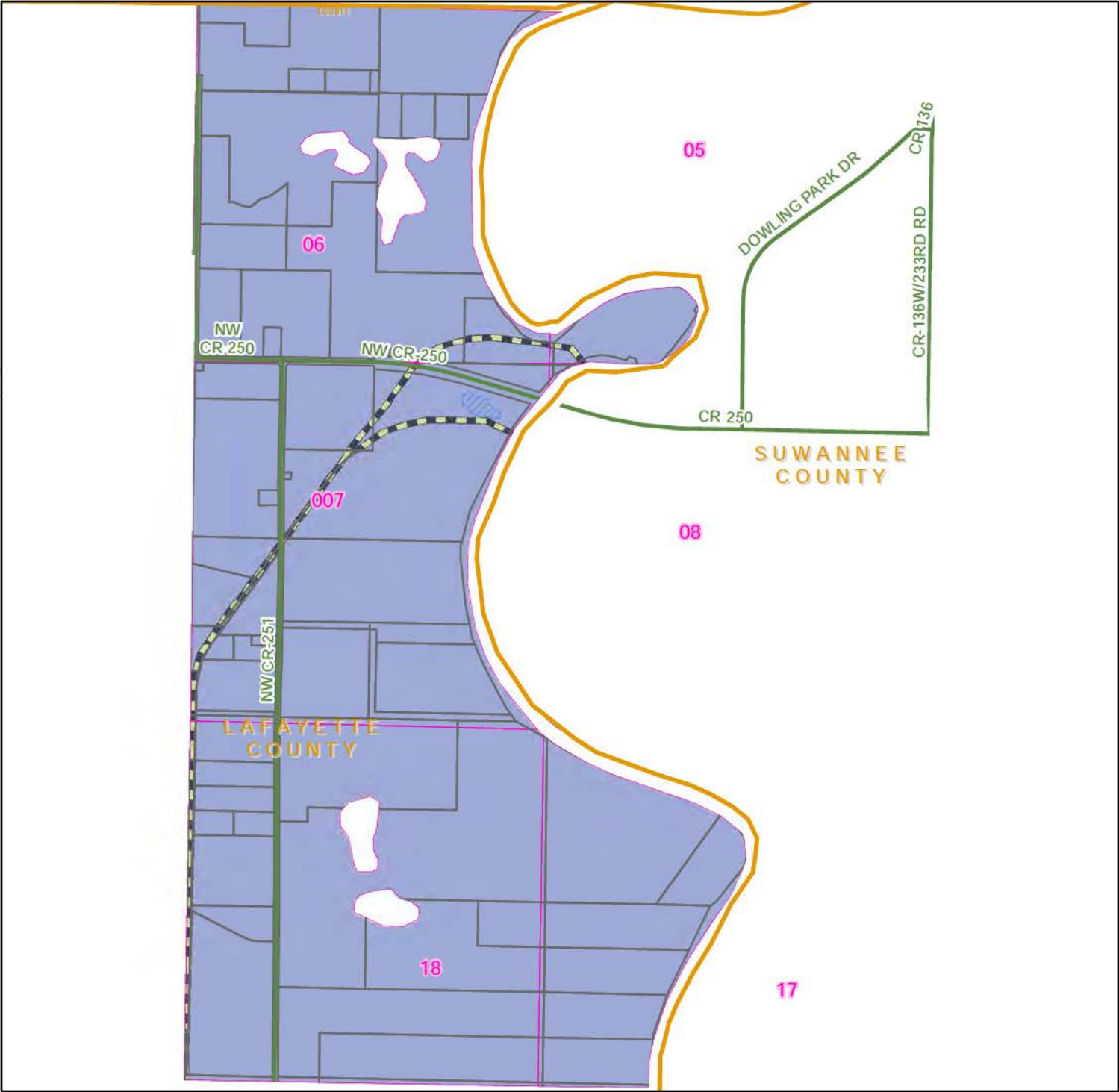




DUKE ENERGY - SUWANNEE VALLEY ELECTRIC COOPERATIVE  
TERRITORIAL AGREEMENT  
LAFAYETTE COUNTY



See 03S10E, Northeast Quadrant -- page 2



See 03S11E, Southwest Quadrant -- page 6

- Duke Energy
- Suwannee Valley Electric CoOp
- Not Part of this Agreement
- Major Roadways
- Railroads
- Section
- Parcel
- Water
- County
- City and Place Names

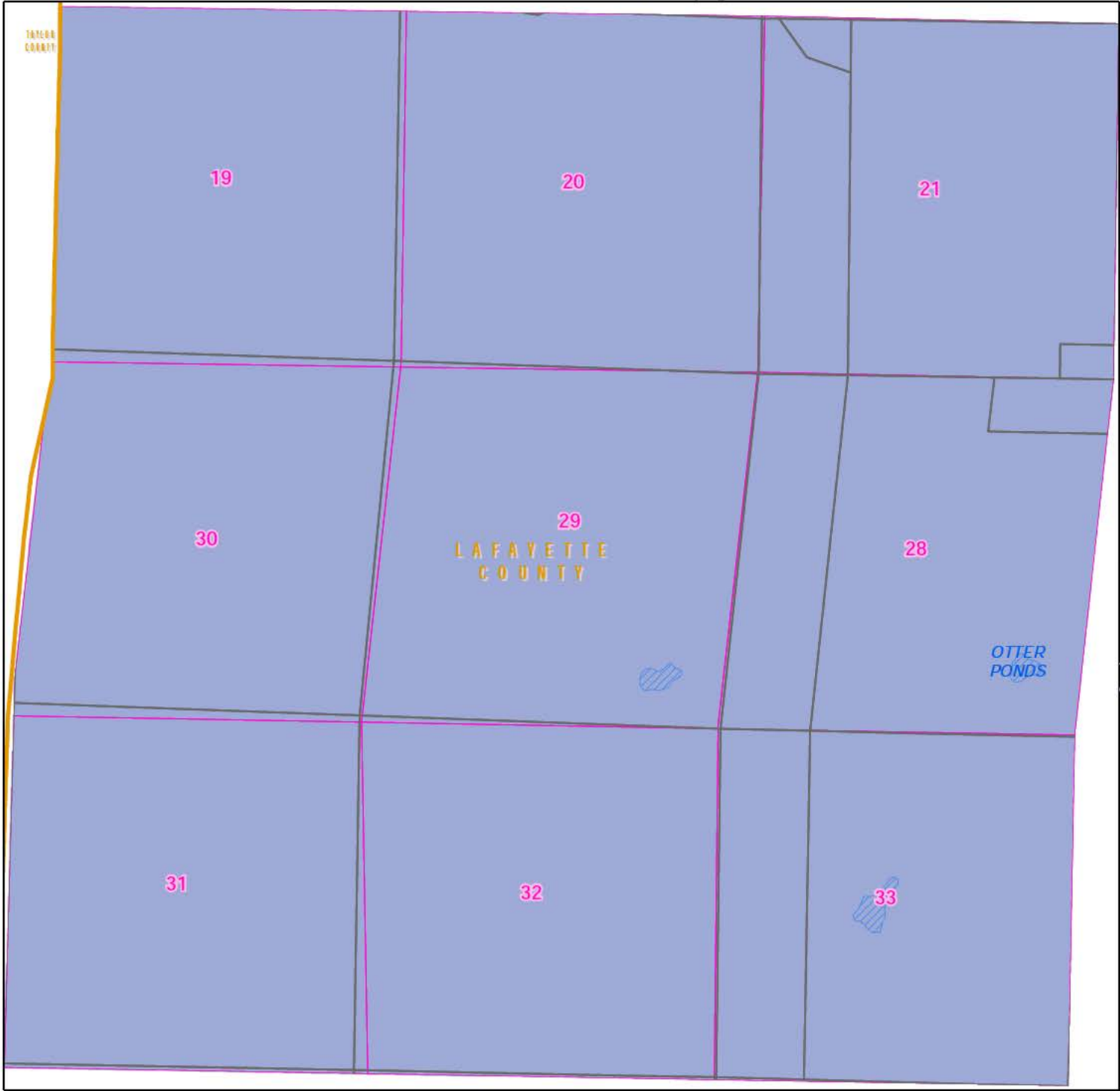
Quadrant: Northwest  
Township: 03S  
Range: 11E  
County: LAFAYETTE COUNTY



DUKE ENERGY - SUWANNEE VALLEY ELECTRIC COOPERATIVE  
TERRITORIAL AGREEMENT  
LAFAYETTE COUNTY



See 03S10E, Northwest Quadrant -- page 1



See 03S10E, Southeast Quadrant -- page 5

See 04S10E, Northwest Quadrant -- page 7

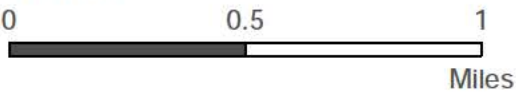
- Duke Energy
- Suwannee Valley Electric CoOp
- Not Part of this Agreement
- Major Roadways
- Railroads
- Section
- Parcel
- County
- Water
- City and Place Names

Quadrant: Southwest  
Township: 03S  
Range: 10E  
County: LAFAYETTE COUNTY





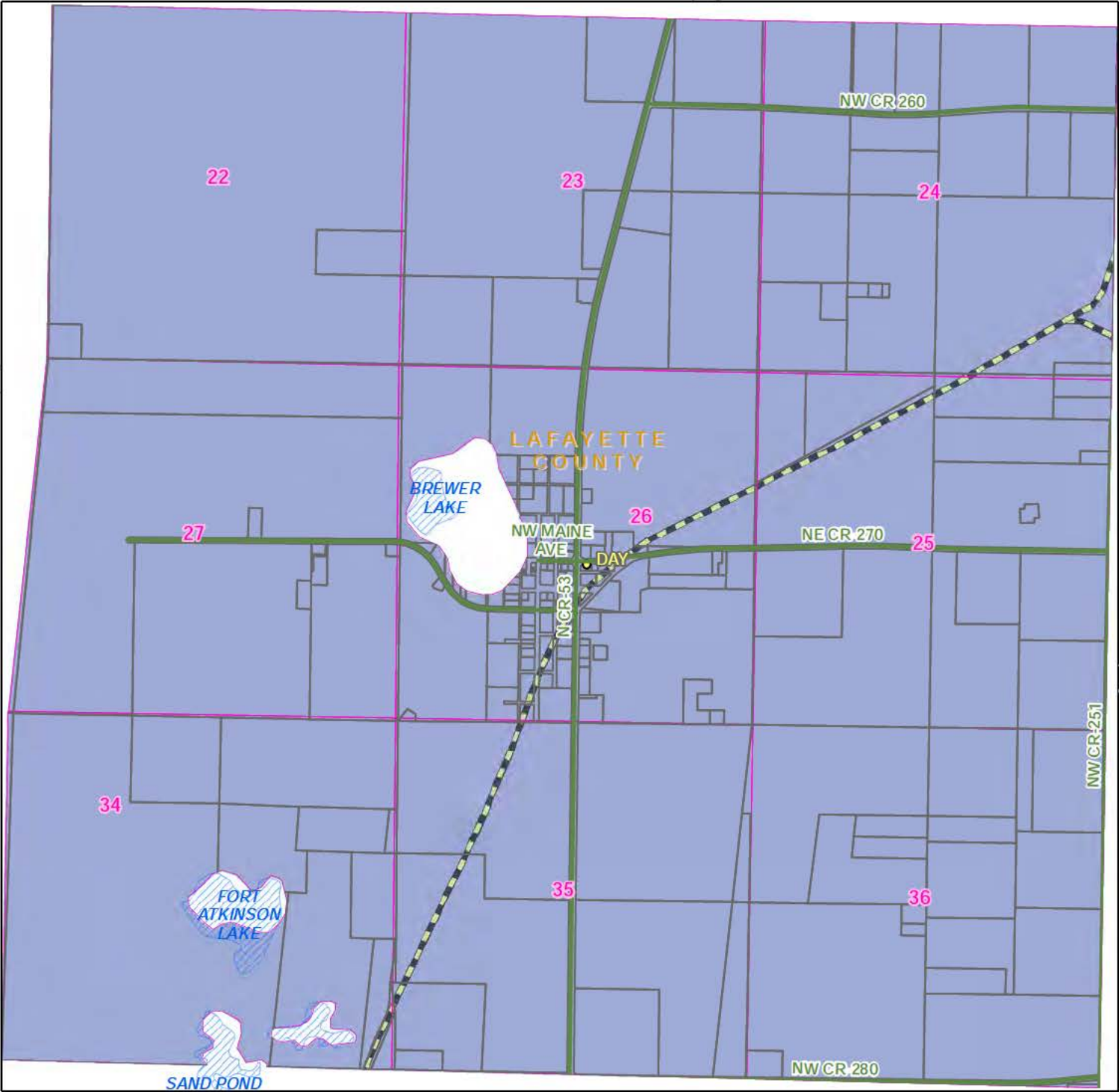
DUKE ENERGY - SUWANNEE VALLEY ELECTRIC COOPERATIVE  
TERRITORIAL AGREEMENT  
LAFAYETTE COUNTY



See 03S10E, Northeast Quadrant -- page 2

See 03S10E, Southwest Quadrant -- page 4

See 03S11E, Southwest Quadrant -- page 6



See 04S10E, Northeast Quadrant -- page 8

- Duke Energy
- Suwannee Valley Electric CoOp
- Not Part of this Agreement
- Major Roadways
- Railroads
- Section
- Parcel
- County
- Water
- City and Place Names

Quadrant: Southeast  
Township: 03S  
Range: 10E  
County: LAFAYETTE COUNTY

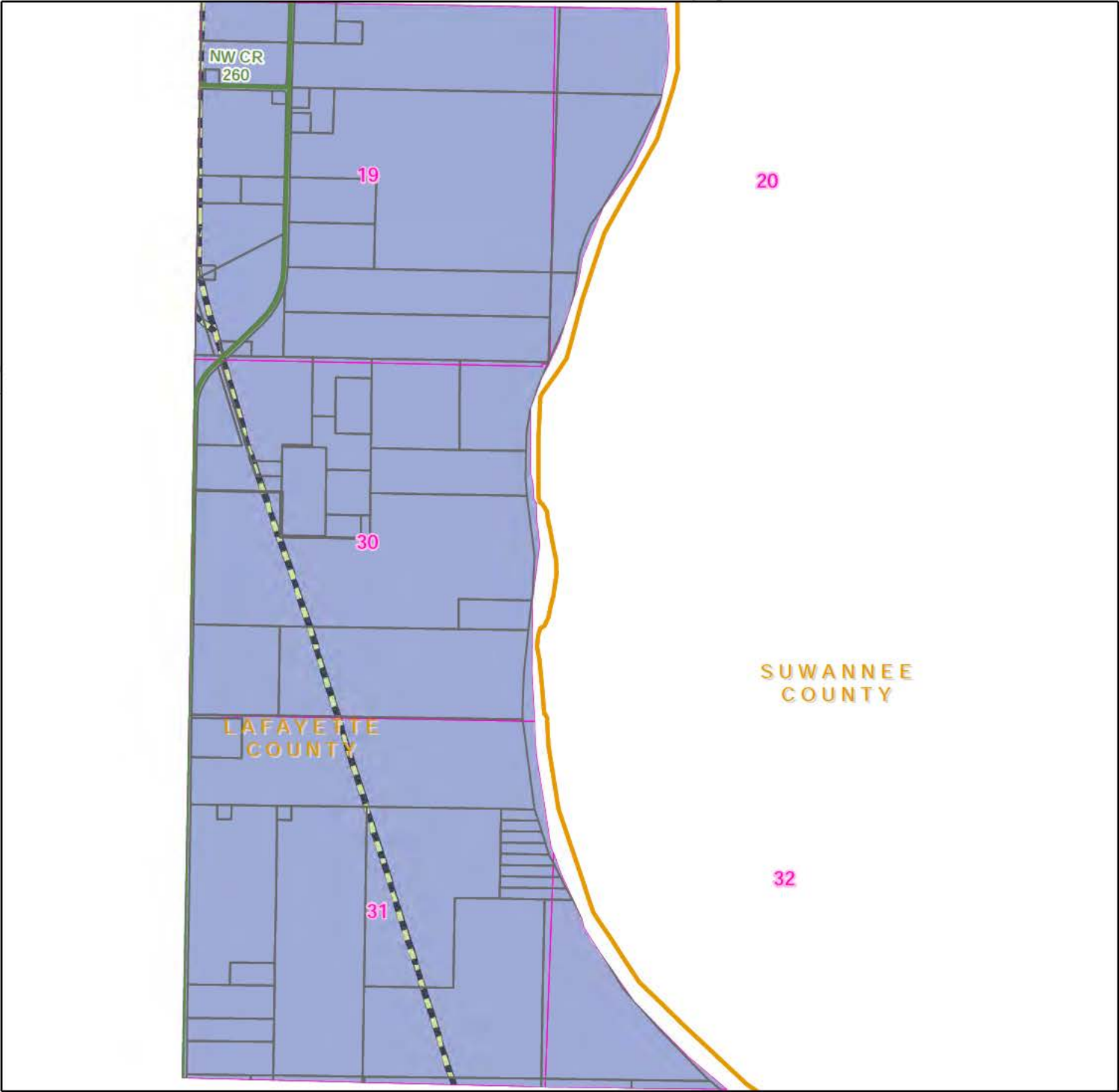


DUKE ENERGY - SUWANNEE VALLEY ELECTRIC COOPERATIVE  
TERRITORIAL AGREEMENT  
LAFAYETTE COUNTY



See 03S11E, Northwest Quadrant -- page 3

See 03S10E, Southeast Quadrant -- page 5



See 04S11E, Northwest Quadrant -- page 9

- Duke Energy
- Suwannee Valley Electric CoOp
- Not Part of this Agreement
- Major Roadways
- Railroads
- Section
- Parcel
- Water
- County
- City and Place Names

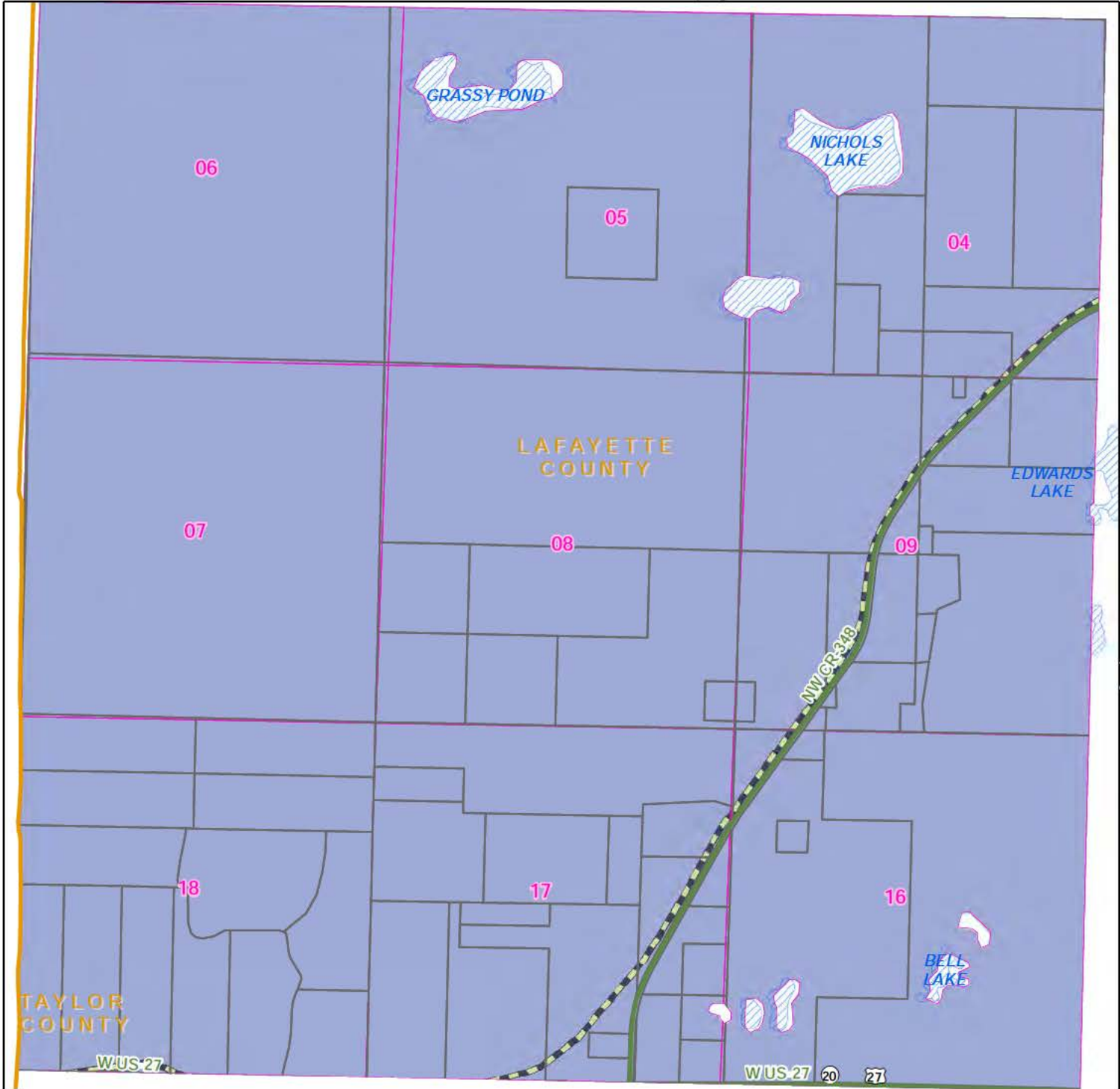
Quadrant: Southwest  
Township: 03S  
Range: 11E  
County: LAFAYETTE COUNTY



DUKE ENERGY - SUWANNEE VALLEY ELECTRIC COOPERATIVE  
TERRITORIAL AGREEMENT  
LAFAYETTE COUNTY



See 03S10E, Southwest Quadrant -- page 4



See 04S10E, Northeast Quadrant -- page 8

See 04S10E, Southwest Quadrant -- page 10

- Duke Energy
- Suwannee Valley Electric CoOp
- Not Part of this Agreement
- Major Roadways
- Railroads
- Section
- Parcel
- Water
- County
- City and Place Names

Quadrant: Northwest  
Township: 04S  
Range: 10E  
County: LAFAYETTE COUNTY





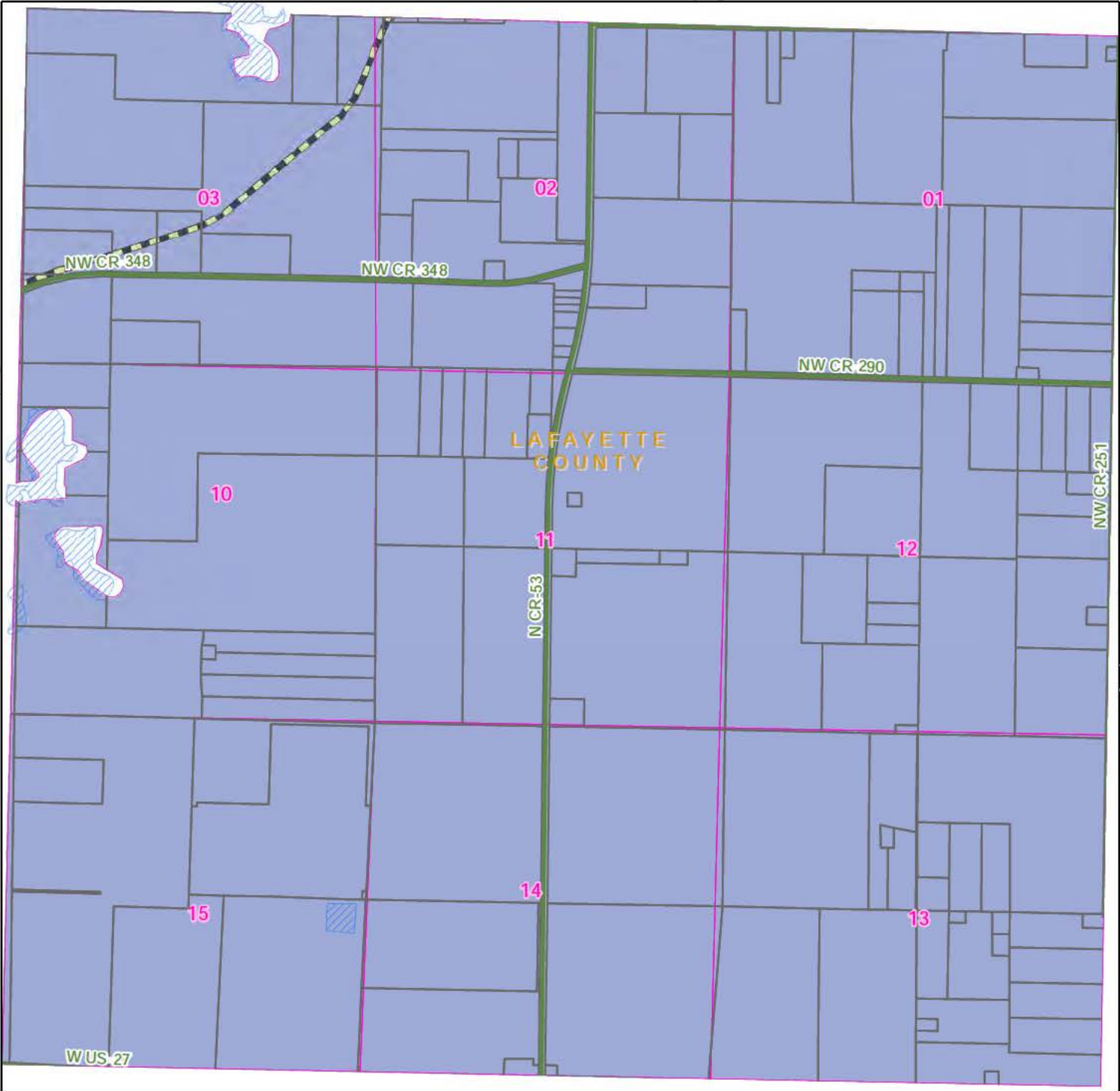
DUKE ENERGY - SUWANNEE VALLEY ELECTRIC COOPERATIVE  
TERRITORIAL AGREEMENT  
LAFAYETTE COUNTY



See 03S10E, Southeast Quadrant -- page 5

See 04S10E, Northwest Quadrant -- page 7

See 04S11E, Northwest Quadrant -- page 9



See 04S10E, Southeast Quadrant -- page 11

- |                               |                |         |                      |        |
|-------------------------------|----------------|---------|----------------------|--------|
| Duke Energy                   | Major Roadways | Section | Parcel               | County |
| Suwannee Valley Electric CoOp | Railroads      | Water   | City and Place Names |        |
| Not Part of this Agreement    |                |         |                      |        |

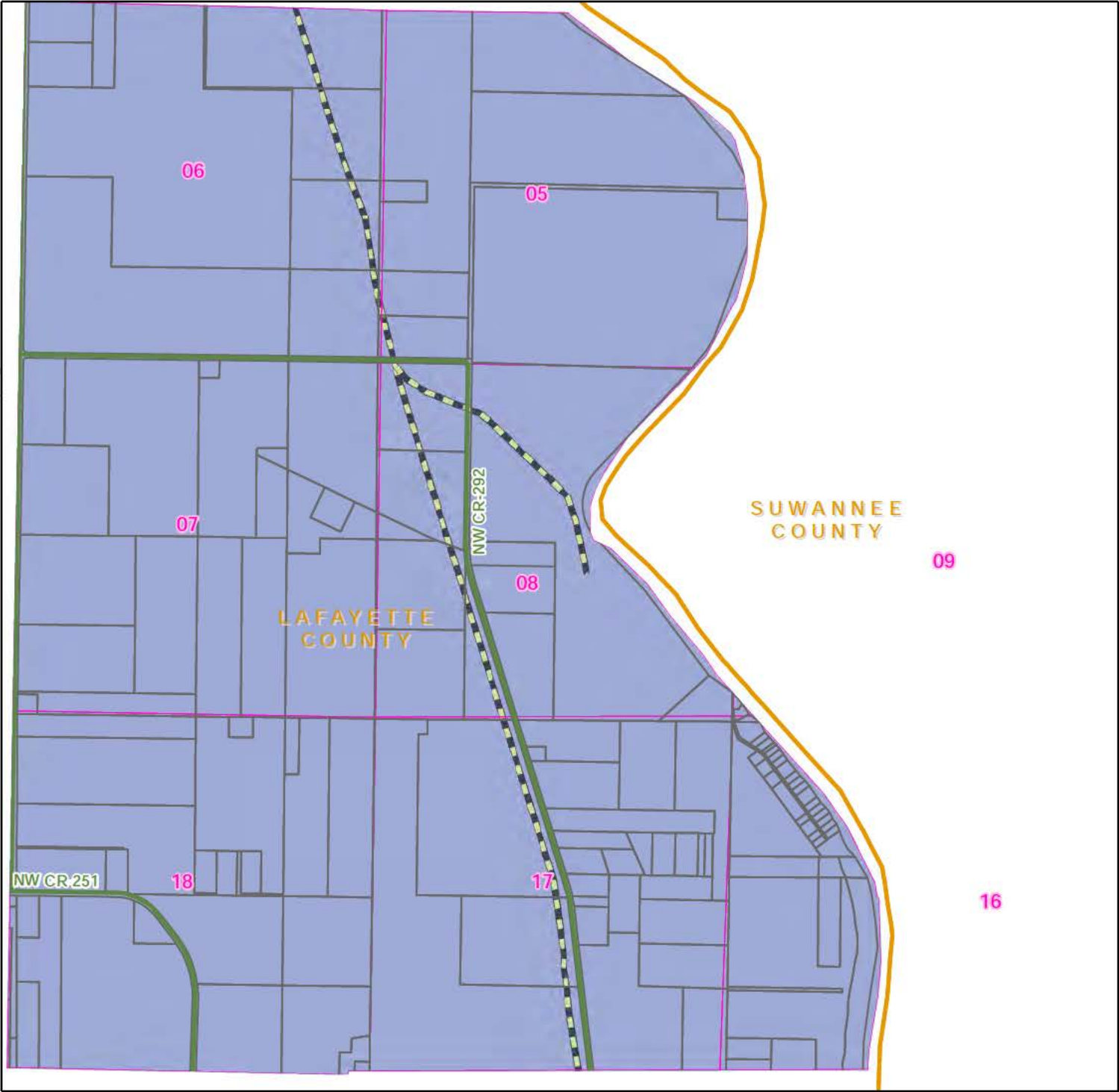
Quadrant: Northeast  
Township: 04S  
Range: 10E  
County: LAFAYETTE COUNTY



DUKE ENERGY - SUWANNEE VALLEY ELECTRIC COOPERATIVE  
TERRITORIAL AGREEMENT  
LAFAYETTE COUNTY



See 04S10E, Northeast Quadrant -- page 8



See 04S11E, Southwest Quadrant -- page 12

- Duke Energy
- Suwannee Valley Electric CoOp
- Not Part of this Agreement
- Major Roadways
- Railroads
- Section
- Parcel
- Water
- County
- City and Place Names

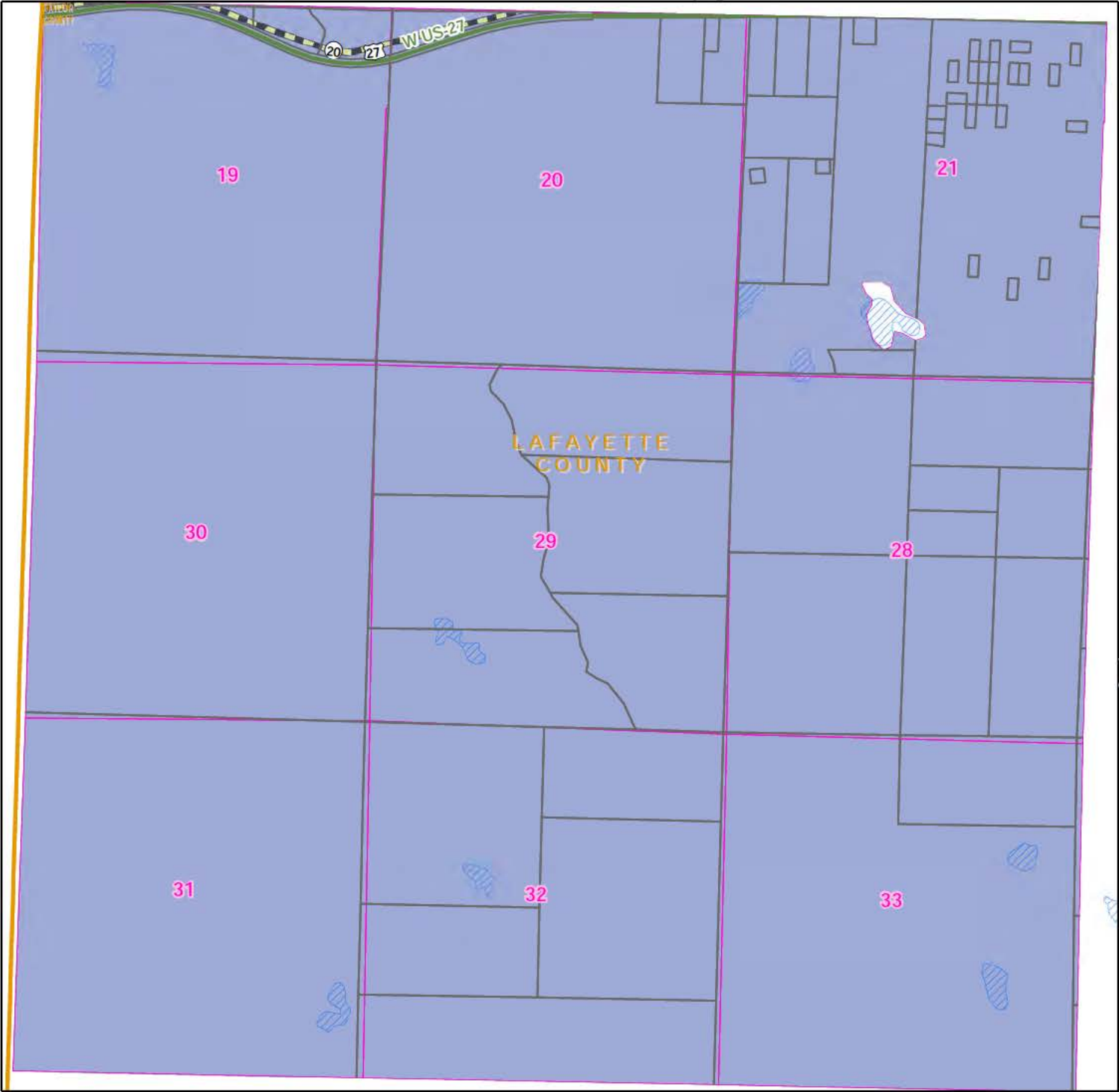
Quadrant: Northwest  
Township: 04S  
Range: 11E  
County: LAFAYETTE COUNTY



DUKE ENERGY - SUWANNEE VALLEY ELECTRIC COOPERATIVE  
TERRITORIAL AGREEMENT  
LAFAYETTE COUNTY



See 04S10E, Northwest Quadrant -- page 7



See 04S10E, Southeast Quadrant -- page 11

See 05S10E, Northwest Quadrant -- page 16

- Duke Energy
- Suwannee Valley Electric CoOp
- Not Part of this Agreement
- Major Roadways
- Railroads
- Section
- Parcel
- County
- Water
- City and Place Names

Quadrant: Southwest  
Township: 04S  
Range: 10E  
County: LAFAYETTE COUNTY





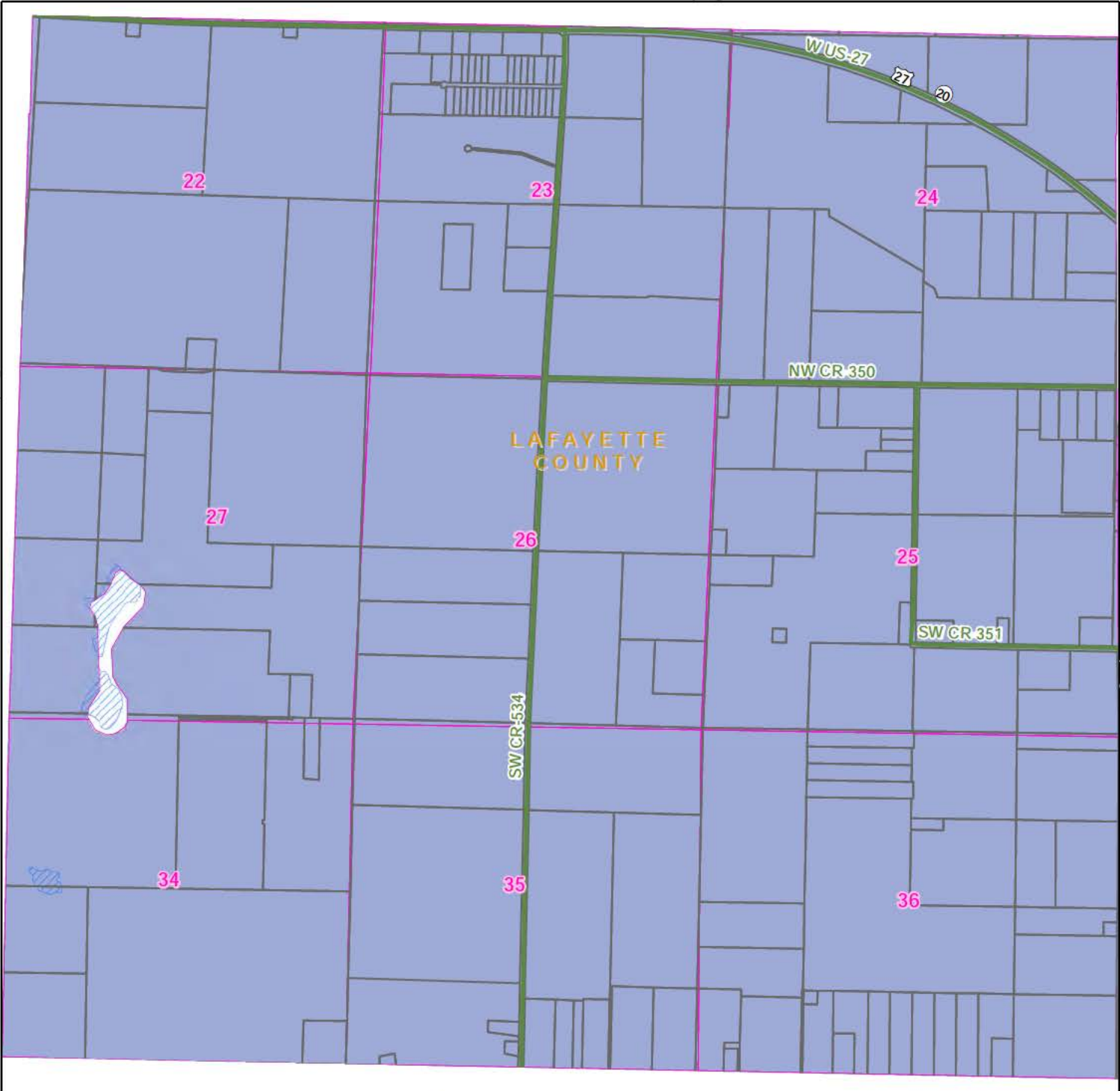
DUKE ENERGY - SUWANNEE VALLEY ELECTRIC COOPERATIVE  
TERRITORIAL AGREEMENT  
LAFAYETTE COUNTY



See 04S10E, Northeast Quadrant -- page 8

See 04S10E, Southwest Quadrant -- page 10

See 04S11E, Southwest Quadrant -- page 12



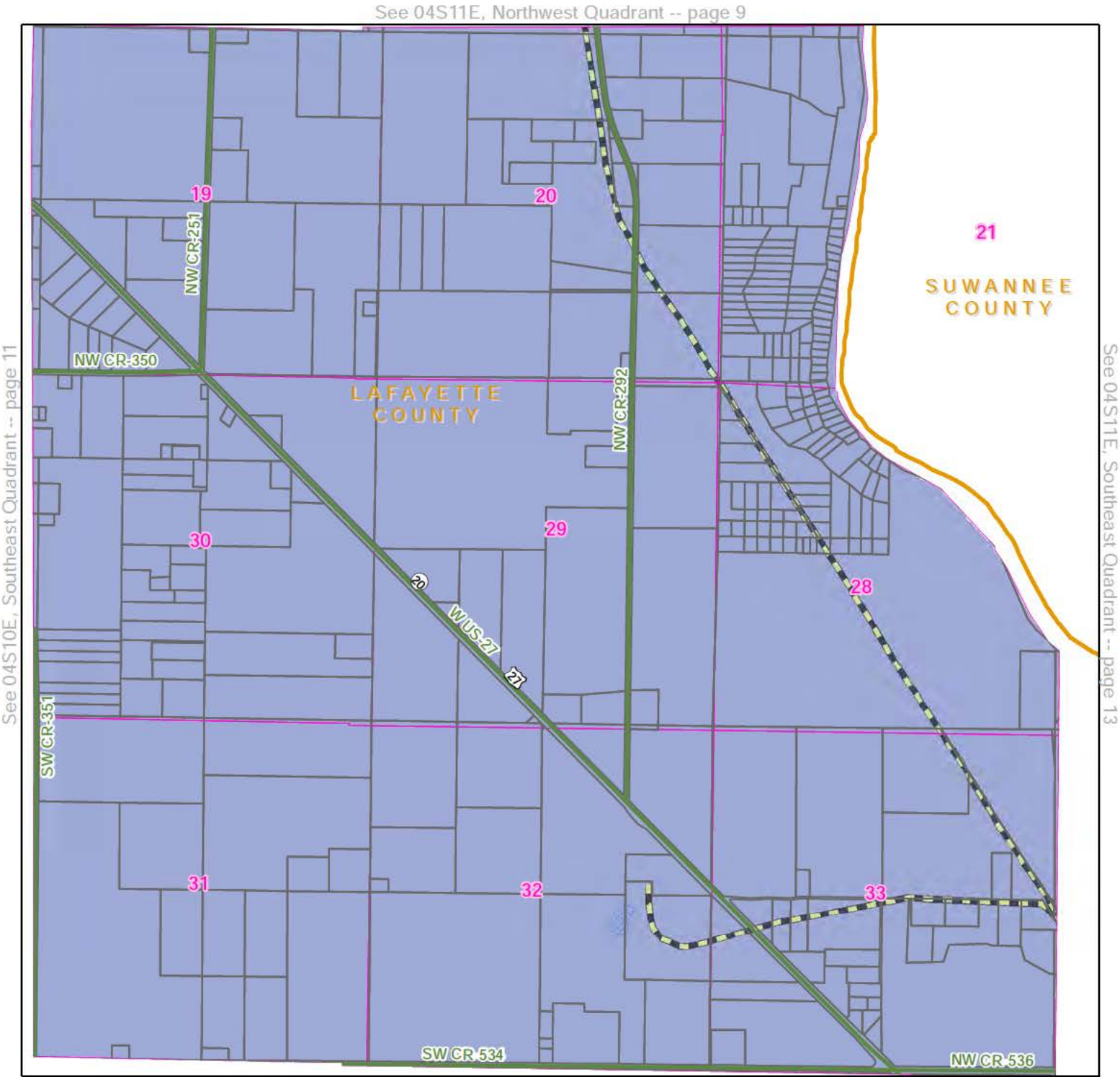
See 05S10E, Northeast Quadrant -- page 17

- Duke Energy
- Suwannee Valley Electric CoOp
- Not Part of this Agreement
- Major Roadways
- Railroads
- Section
- Parcel
- Water
- County
- City and Place Names

Quadrant: Southeast  
Township: 04S  
Range: 10E  
County: LAFAYETTE COUNTY



DUKE ENERGY - SUWANNEE VALLEY ELECTRIC COOPERATIVE  
TERRITORIAL AGREEMENT  
LAFAYETTE COUNTY



See 05S11E, Northwest Quadrant -- page 18

- Duke Energy
- Suwannee Valley Electric CoOp
- Not Part of this Agreement
- Major Roadways
- Railroads
- Section
- Parcel
- Water
- County
- City and Place Names

Quadrant: Southwest  
Township: 04S  
Range: 11E  
County: LAFAYETTE COUNTY

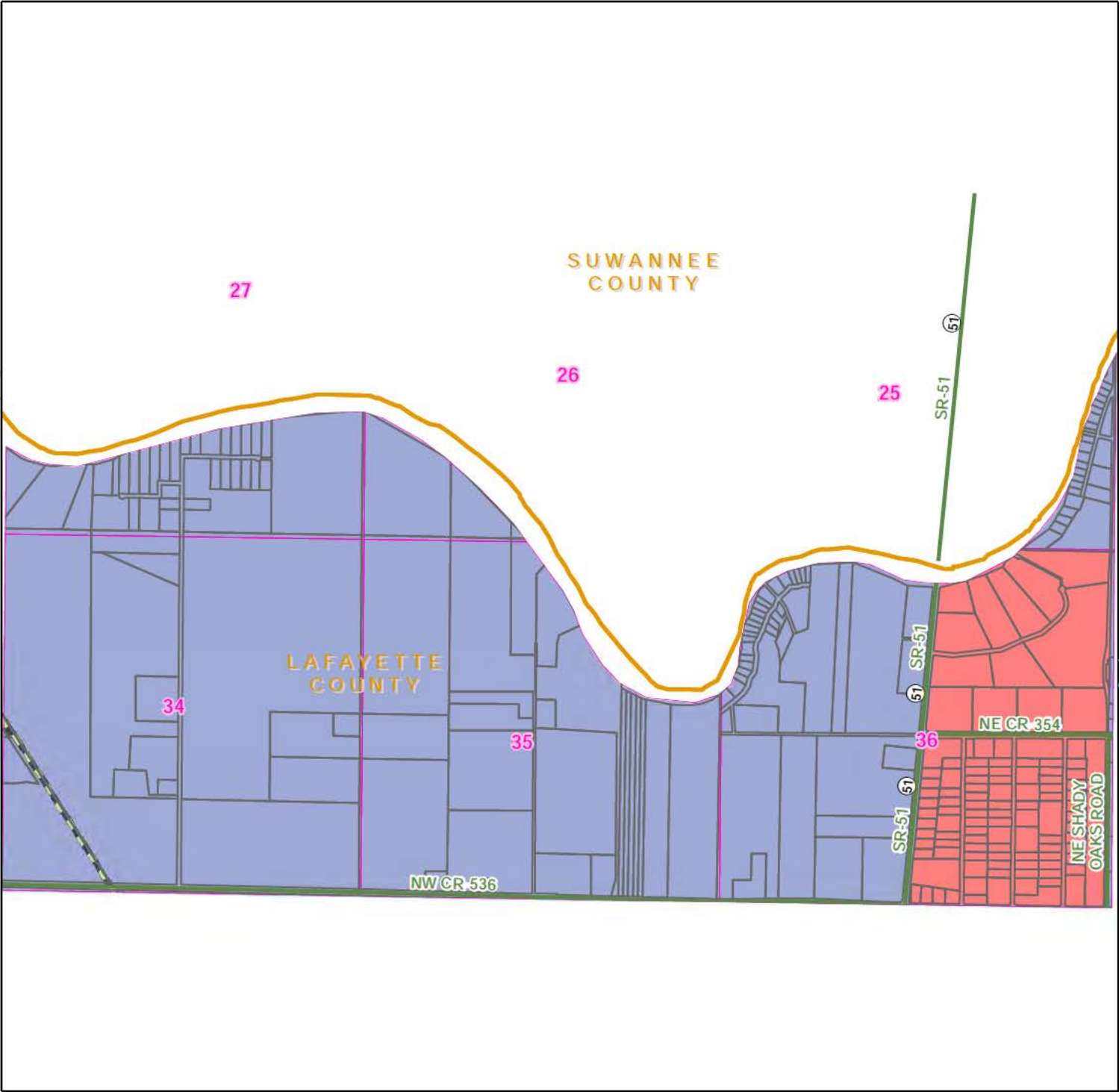




DUKE ENERGY - SUWANNEE VALLEY ELECTRIC COOPERATIVE  
TERRITORIAL AGREEMENT  
LAFAYETTE COUNTY



See 04S11E, Southwest Quadrant -- page 12



See 04S12E, Southwest Quadrant -- page 14

See 05S11E, Northeast Quadrant -- page 19

- Duke Energy
- Suwannee Valley Electric CoOp
- Not Part of this Agreement
- Major Roadways
- Railroads
- Section
- Parcel
- Water
- County
- City and Place Names

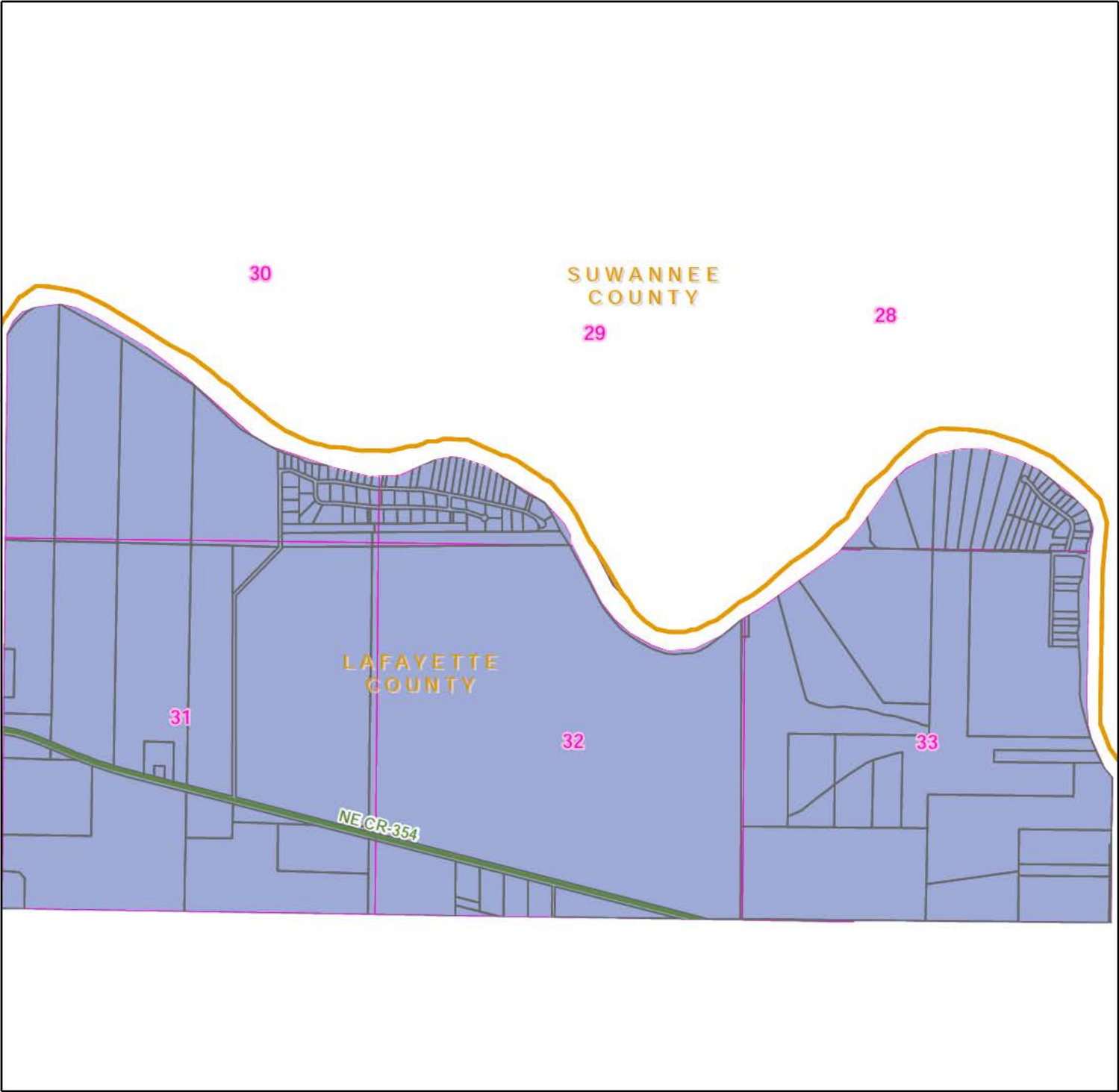
Quadrant: Southeast  
Township: 04S  
Range: 11E  
County: LAFAYETTE COUNTY



DUKE ENERGY - SUWANNEE VALLEY ELECTRIC COOPERATIVE  
TERRITORIAL AGREEMENT  
LAFAYETTE COUNTY



See 04S11E, Southeast Quadrant -- page 13



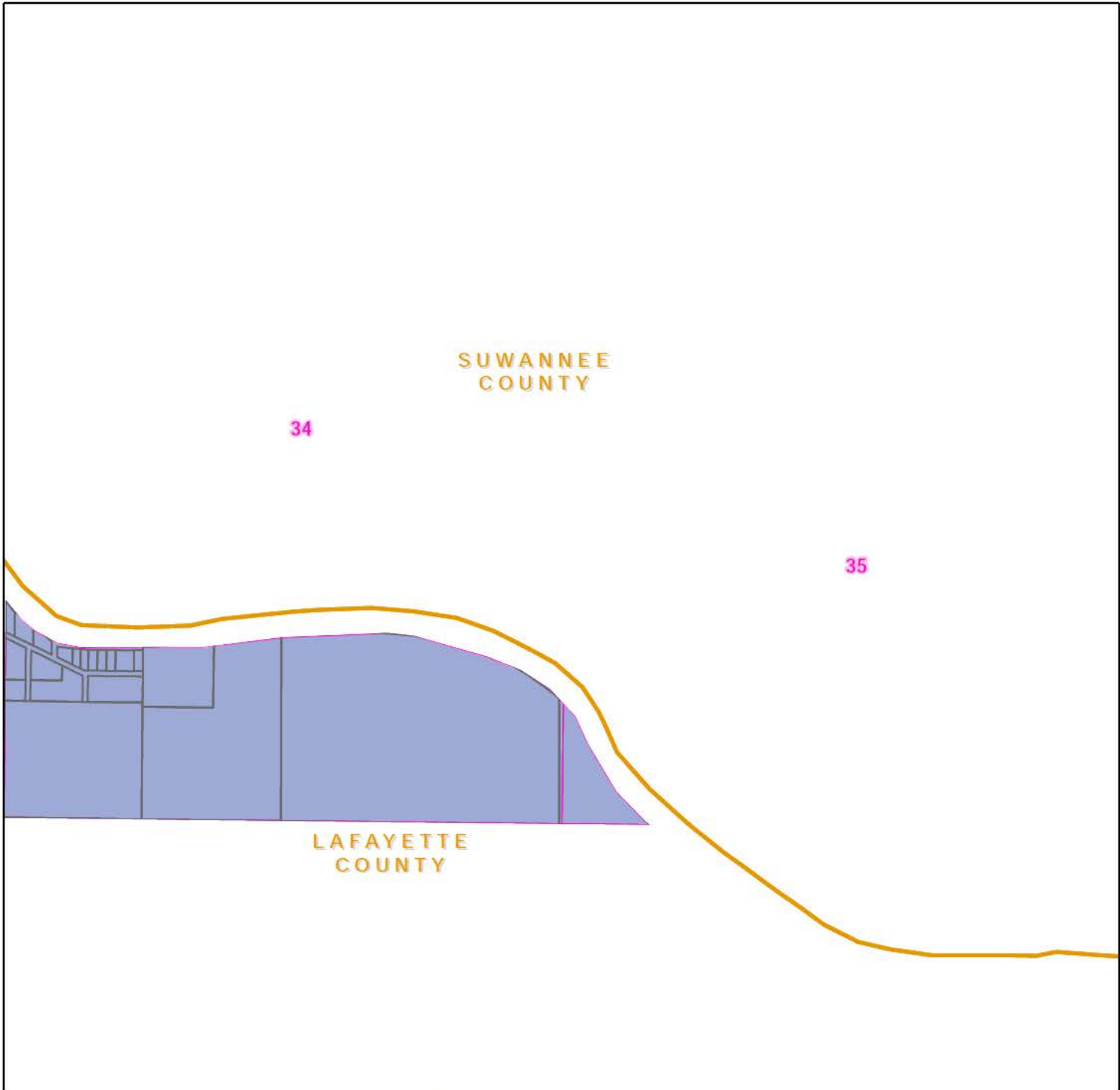
See 05S12E, Northwest Quadrant -- page 20

- Duke Energy
- Suwannee Valley Electric CoOp
- Not Part of this Agreement
- Major Roadways
- Railroads
- Section
- Parcel
- Water
- County
- City and Place Names

Quadrant: Southwest  
Township: 04S  
Range: 12E  
County: LAFAYETTE COUNTY



DUKE ENERGY - SUWANNEE VALLEY ELECTRIC COOPERATIVE  
TERRITORIAL AGREEMENT  
LAFAYETTE COUNTY



See 05S12E, Northeast Quadrant -- page 21

- Duke Energy
- Suwannee Valley Electric CoOp
- Not Part of this Agreement
- Major Roadways
- Railroads
- Section
- Parcel
- Water
- County
- City and Place Names


Quadrant: Southeast  
Township: 04S  
Range: 12E  
County: LAFAYETTE COUNTY



DUKE ENERGY - SUWANNEE VALLEY ELECTRIC COOPERATIVE  
TERRITORIAL AGREEMENT  
LAFAYETTE COUNTY



See 04S10E, Southwest Quadrant -- page 10



See 05S10E, Northeast Quadrant -- page 17

See 05S10E, Southwest Quadrant -- page 23

- Duke Energy
- Suwannee Valley Electric CoOp
- Not Part of this Agreement
- Major Roadways
- Railroads
- Section
- Parcel
- County
- Water
- City and Place Names

Quadrant: Northwest  
Township: 05S  
Range: 10E  
County: LAFAYETTE COUNTY





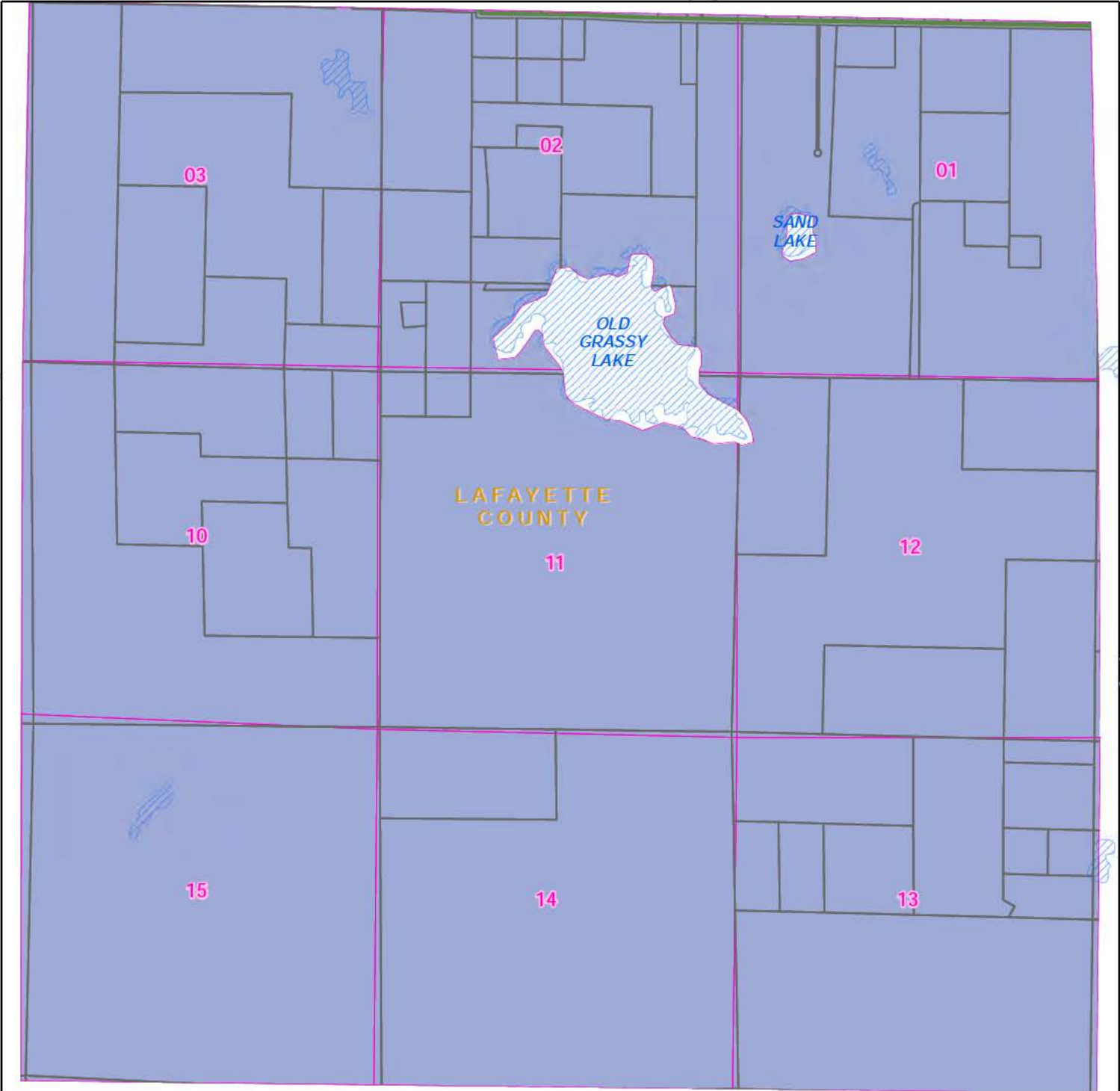
DUKE ENERGY - SUWANNEE VALLEY ELECTRIC COOPERATIVE  
TERRITORIAL AGREEMENT  
LAFAYETTE COUNTY



See 04S10E, Southeast Quadrant -- page 11

See 05S10E, Northwest Quadrant -- page 16

See 05S11E, Northwest Quadrant -- page 18



See 05S10E, Southeast Quadrant -- page 24

- Duke Energy
- Suwannee Valley Electric CoOp
- Not Part of this Agreement
- Major Roadways
- Railroads
- Section
- Parcel
- County
- Water
- City and Place Names

Quadrant: Northeast  
Township: 05S  
Range: 10E  
County: LAFAYETTE COUNTY



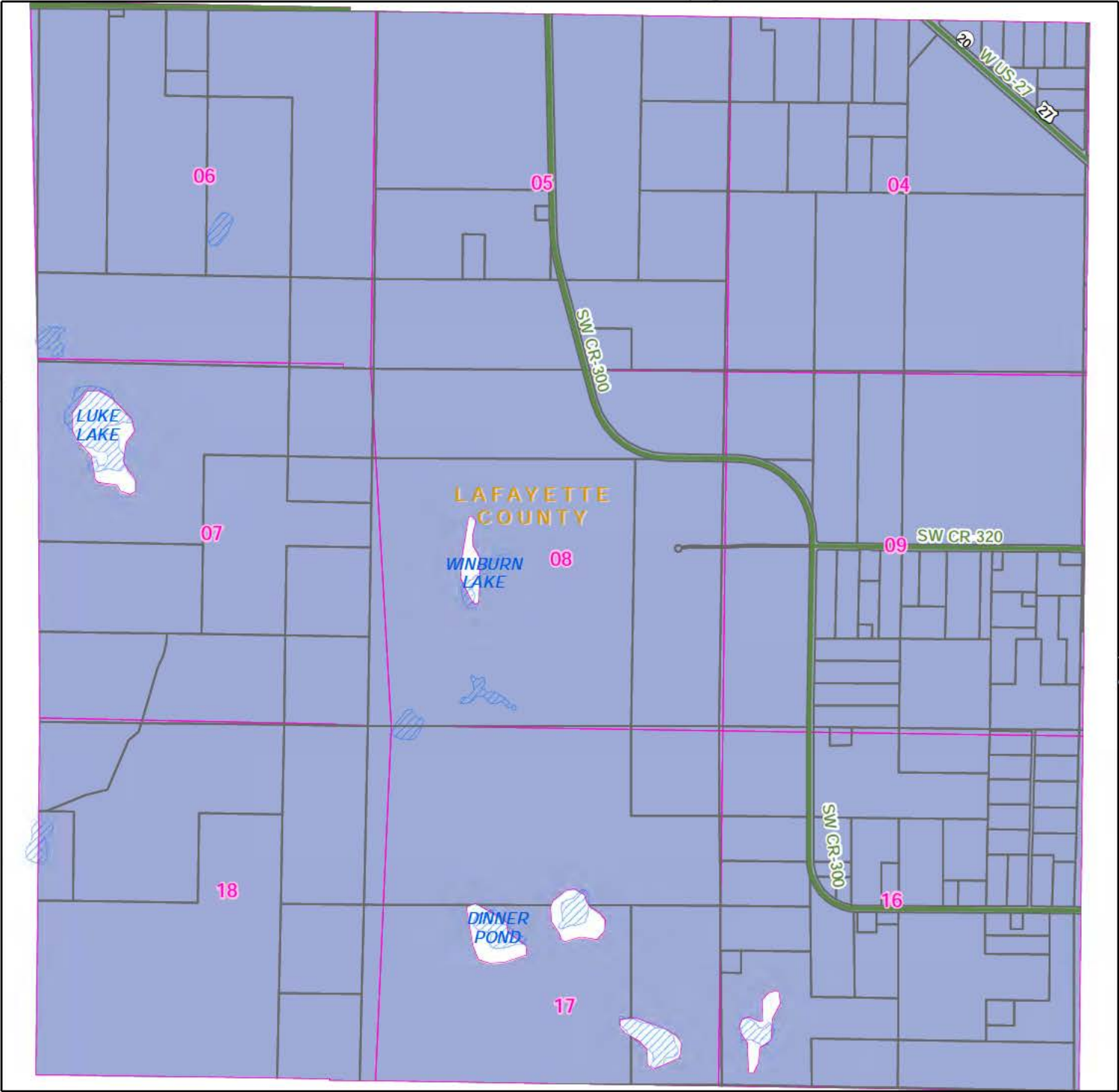
DUKE ENERGY - SUWANNEE VALLEY ELECTRIC COOPERATIVE  
TERRITORIAL AGREEMENT  
LAFAYETTE COUNTY



See 04S11E, Southwest Quadrant -- page 12

See 05S10E, Northeast Quadrant -- page 17

See 05S11E, Northeast Quadrant -- page 19



See 05S11E, Southwest Quadrant -- page 25

- Duke Energy
- Suwannee Valley Electric CoOp
- Not Part of this Agreement
- Major Roadways
- Railroads
- Section
- Parcel
- County
- Water
- City and Place Names

Quadrant: Northwest  
Township: 05S  
Range: 11E  
County: LAFAYETTE COUNTY





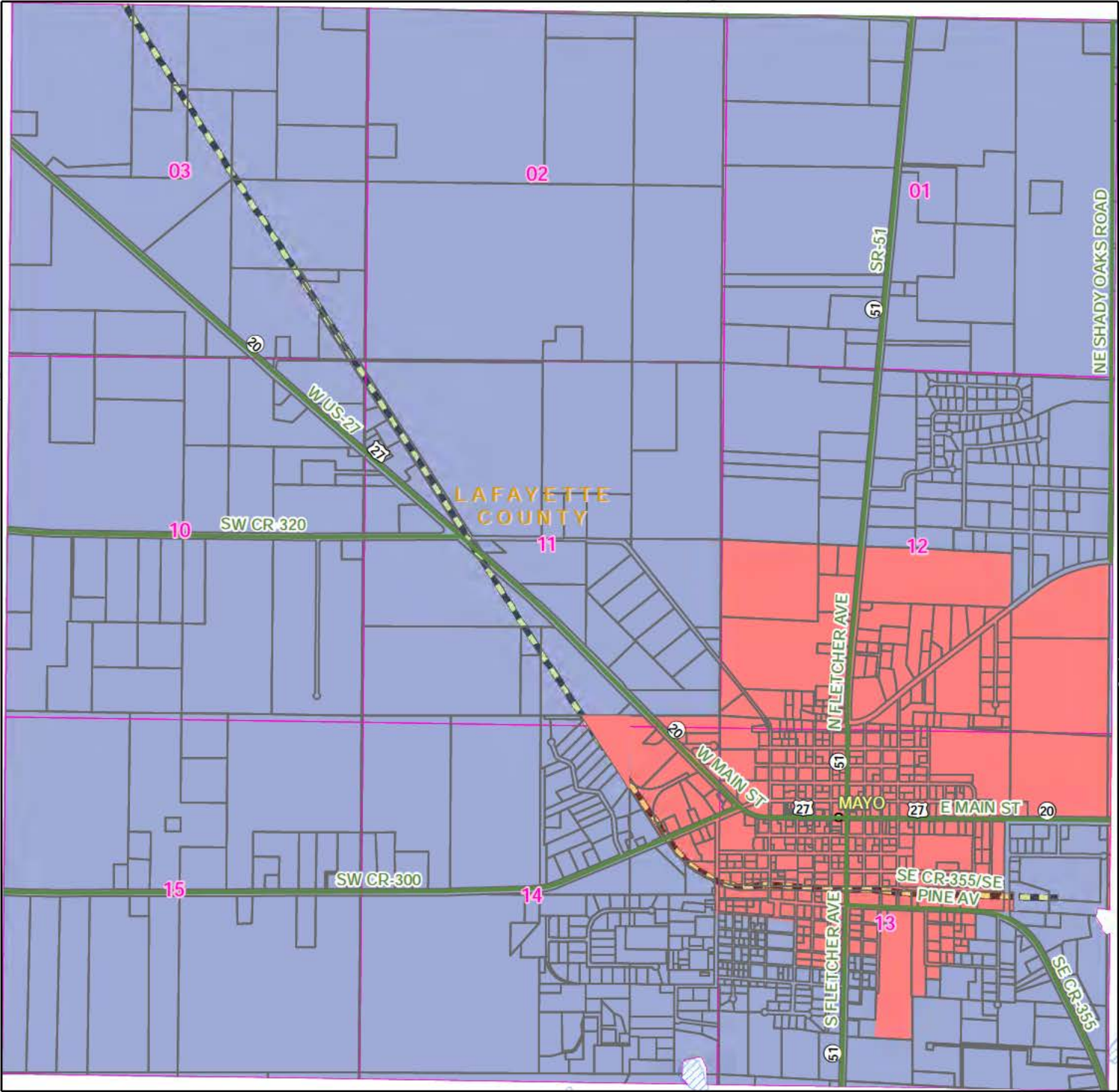
DUKE ENERGY - SUWANNEE VALLEY ELECTRIC COOPERATIVE  
TERRITORIAL AGREEMENT  
LAFAYETTE COUNTY



See 04S11E, Southeast Quadrant -- page 13

See 05S11E, Northwest Quadrant -- page 18

See 05S12E, Northwest Quadrant -- page 20



See 05S11E, Southeast Quadrant -- page 26

- Duke Energy
- Suwannee Valley Electric CoOp
- Not Part of this Agreement
- Major Roadways
- Railroads
- Section
- Parcel
- Water
- County
- City and Place Names

Quadrant: Northeast  
Township: 05S  
Range: 11E  
County: LAFAYETTE COUNTY



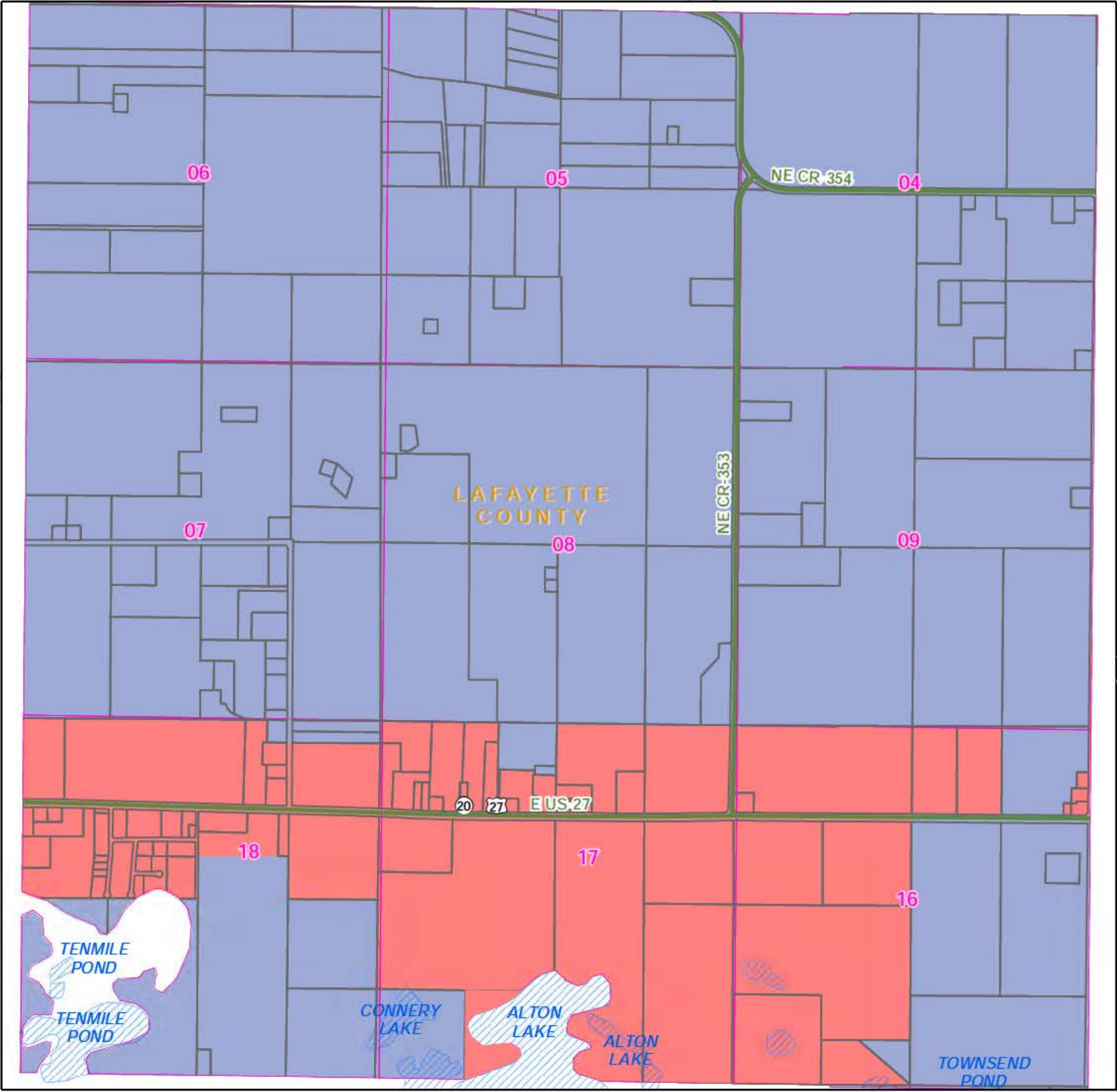
DUKE ENERGY - SUWANNEE VALLEY ELECTRIC COOPERATIVE  
TERRITORIAL AGREEMENT  
LAFAYETTE COUNTY



See 04S12E, Southwest Quadrant -- page 14

See 05S11E, Northeast Quadrant -- page 19

See 05S12E, Northeast Quadrant -- page 21



- Duke Energy
- Suwannee Valley Electric CoOp
- Not Part of this Agreement
- Major Roadways
- Railroads
- Section
- Parcel
- Water
- County
- City and Place Names

Quadrant: Northwest  
Township: 05S  
Range: 12E  
County: LAFAYETTE COUNTY





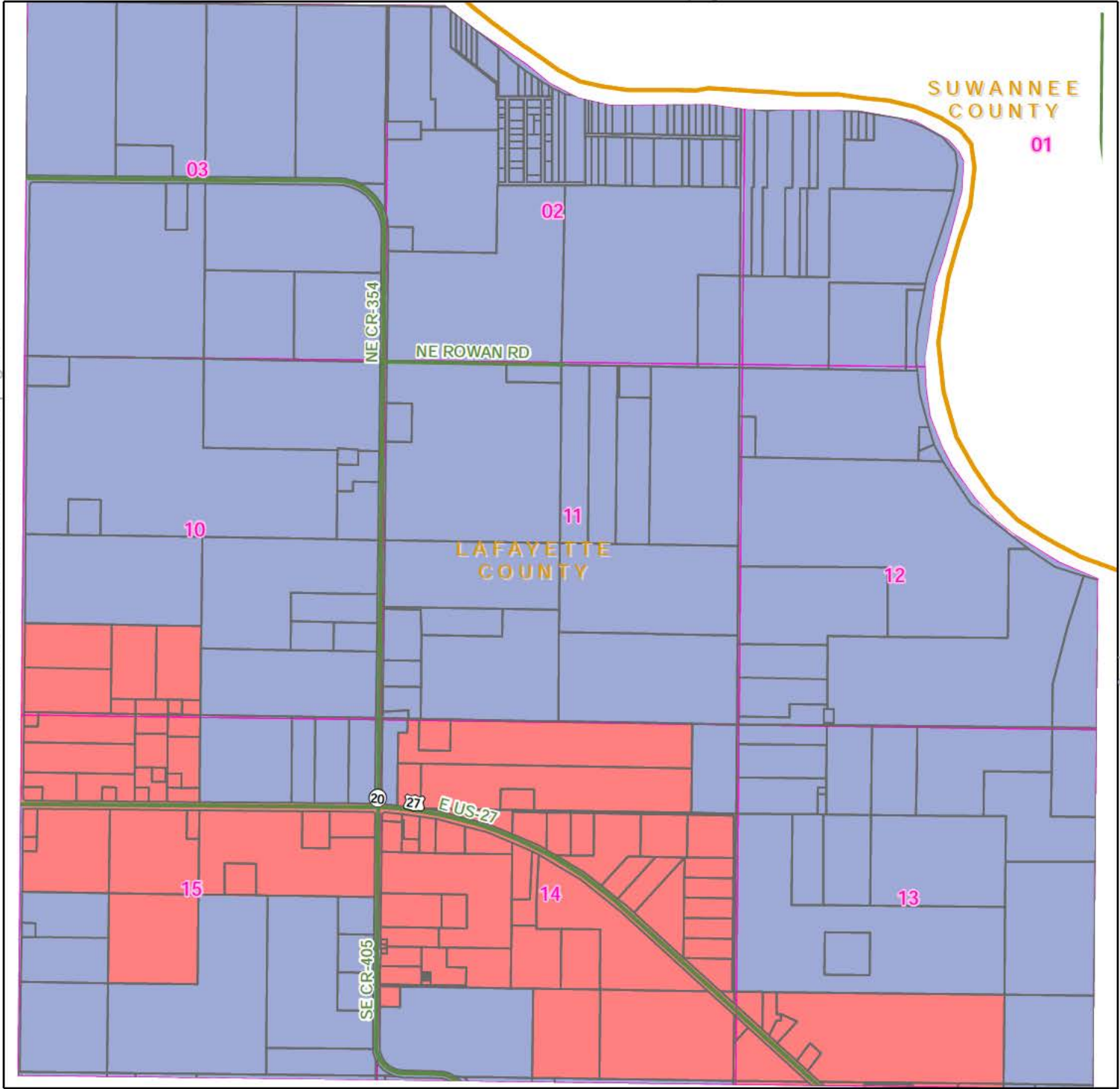
DUKE ENERGY - SUWANNEE VALLEY ELECTRIC COOPERATIVE  
TERRITORIAL AGREEMENT  
LAFAYETTE COUNTY



See 04S12E, Southeast Quadrant -- page 15

See 05S12E, Northwest Quadrant -- page 20

See 05S13E, Northwest Quadrant -- page 22



See 05S12E, Southeast Quadrant -- page 28

- Duke Energy
- Suwannee Valley Electric CoOp
- Not Part of this Agreement
- Major Roadways
- Railroads
- Section
- Parcel
- Water
- County
- City and Place Names

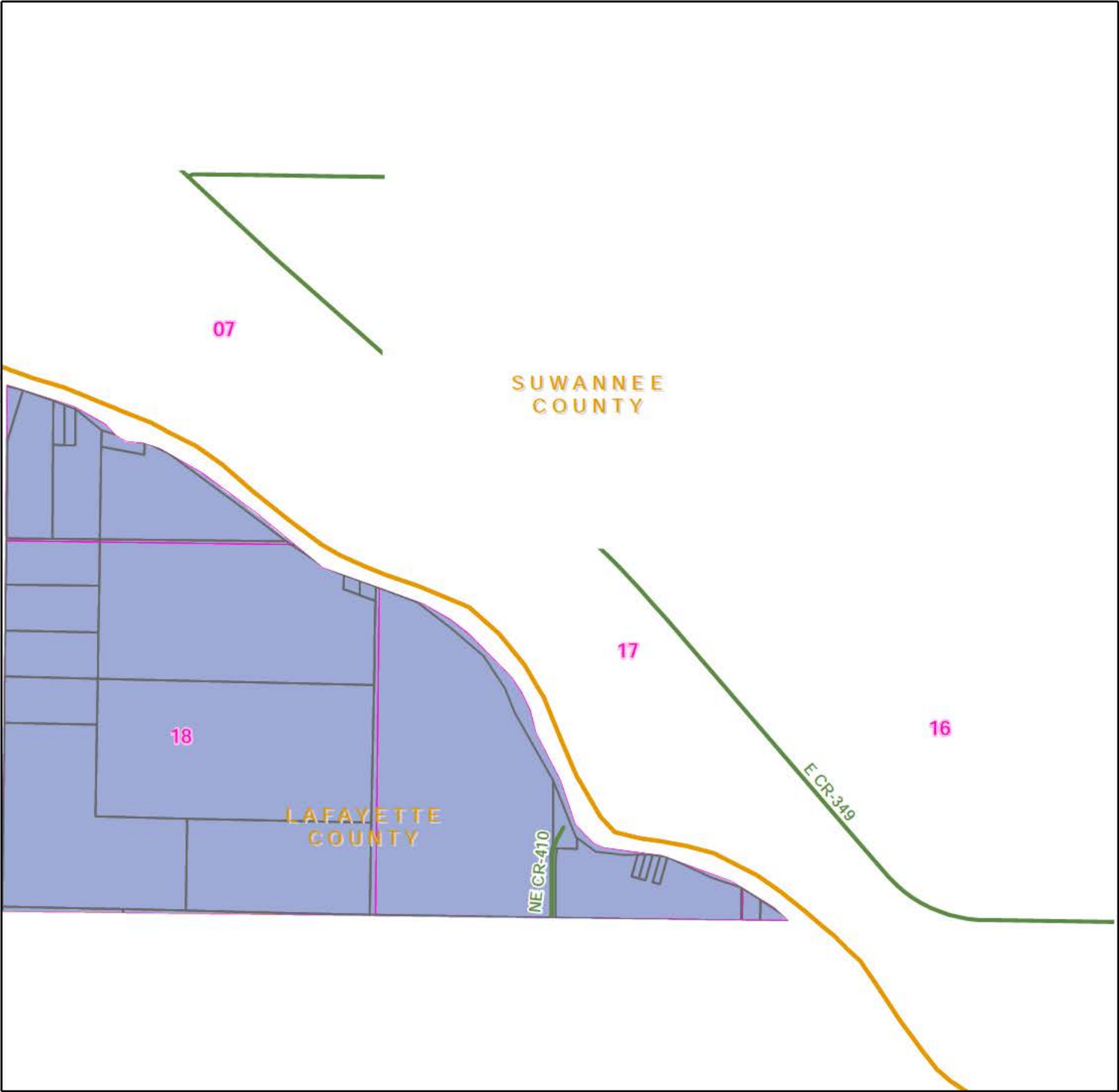
Quadrant: Northeast  
Township: 05S  
Range: 12E  
County: LAFAYETTE COUNTY



DUKE ENERGY - SUWANNEE VALLEY ELECTRIC COOPERATIVE  
TERRITORIAL AGREEMENT  
LAFAYETTE COUNTY



See 05S12E, Northeast Quadrant -- page 21



See 05S13E, Southwest Quadrant -- page 29

- Duke Energy
- Suwannee Valley Electric CoOp
- Not Part of this Agreement
- Major Roadways
- Railroads
- Section
- Parcel
- Water
- County
- City and Place Names

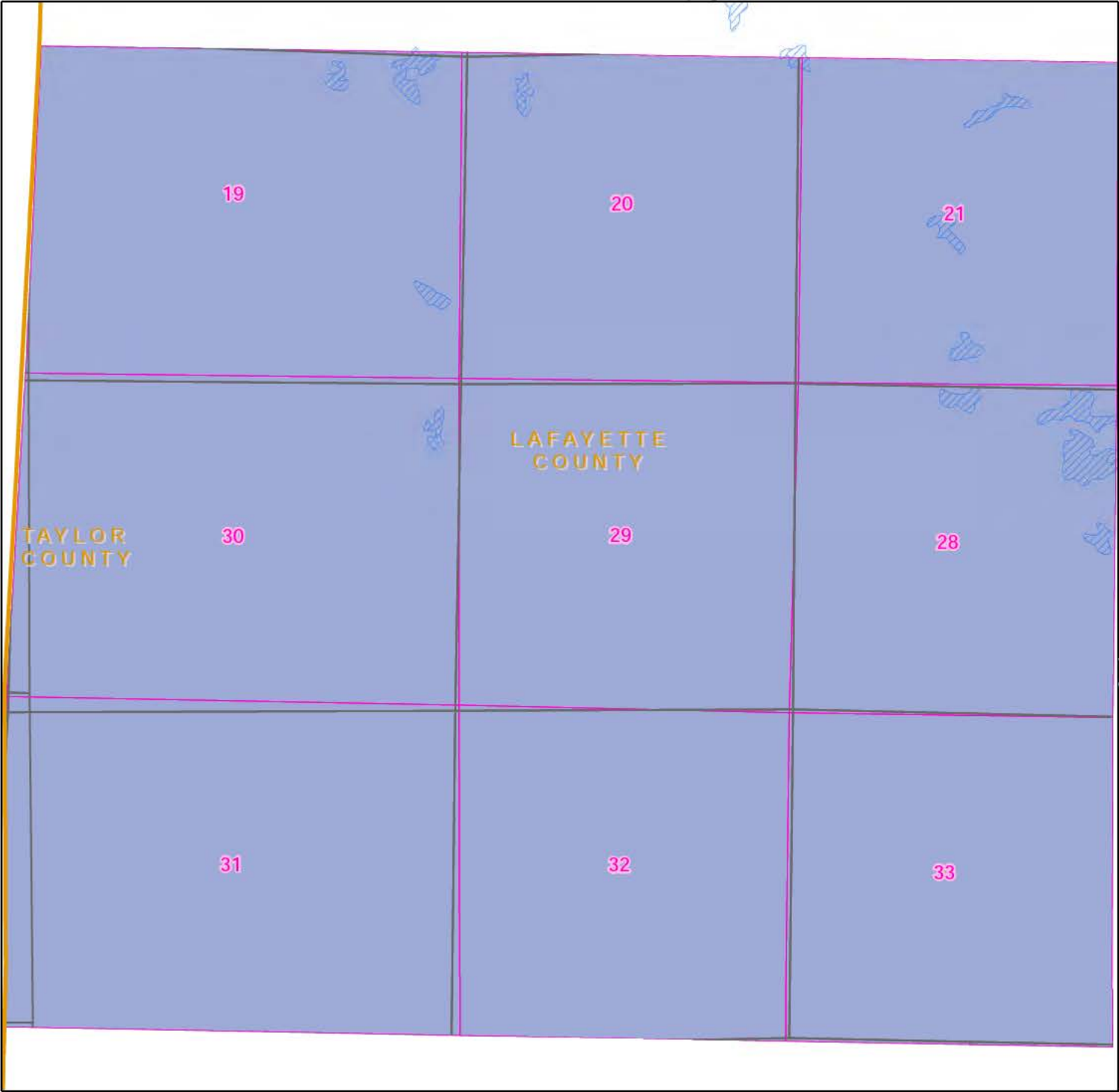
Quadrant: Northwest  
Township: 05S  
Range: 13E  
County: LAFAYETTE COUNTY



DUKE ENERGY - SUWANNEE VALLEY ELECTRIC COOPERATIVE  
TERRITORIAL AGREEMENT  
LAFAYETTE COUNTY



See 05S10E, Northwest Quadrant -- page 16



See 05S10E, Southeast Quadrant -- page 24

See 06S10E, Northwest Quadrant -- page 31

- Duke Energy
- Suwannee Valley Electric CoOp
- Not Part of this Agreement
- Major Roadways
- Railroads
- Section
- Parcel
- County
- Water
- City and Place Names

Quadrant: Southwest  
Township: 05S  
Range: 10E  
County: LAFAYETTE COUNTY





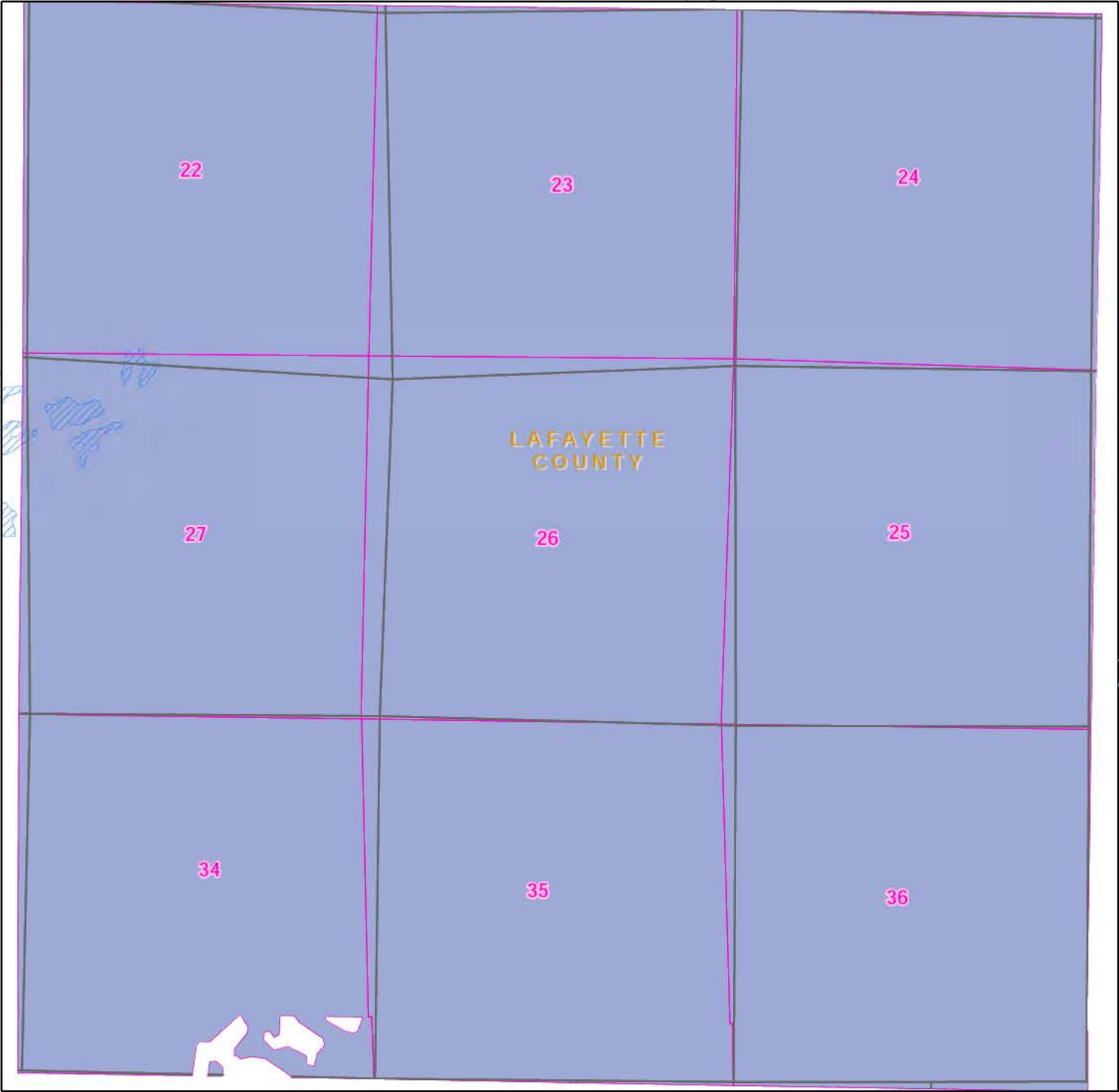
DUKE ENERGY - SUWANNEE VALLEY ELECTRIC COOPERATIVE  
TERRITORIAL AGREEMENT  
LAFAYETTE COUNTY



See 05S10E, Northeast Quadrant -- page 17

See 05S10E, Southwest Quadrant -- page 23

See 05S11E, Southwest Quadrant -- page 25



See 06S10E, Northeast Quadrant -- page 32

- Duke Energy
- Suwannee Valley Electric CoOp
- Not Part of this Agreement
- Major Roadways
- Railroads
- Section
- Parcel
- County
- Water
- City and Place Names

Quadrant: Southeast  
Township: 05S  
Range: 10E  
County: LAFAYETTE COUNTY



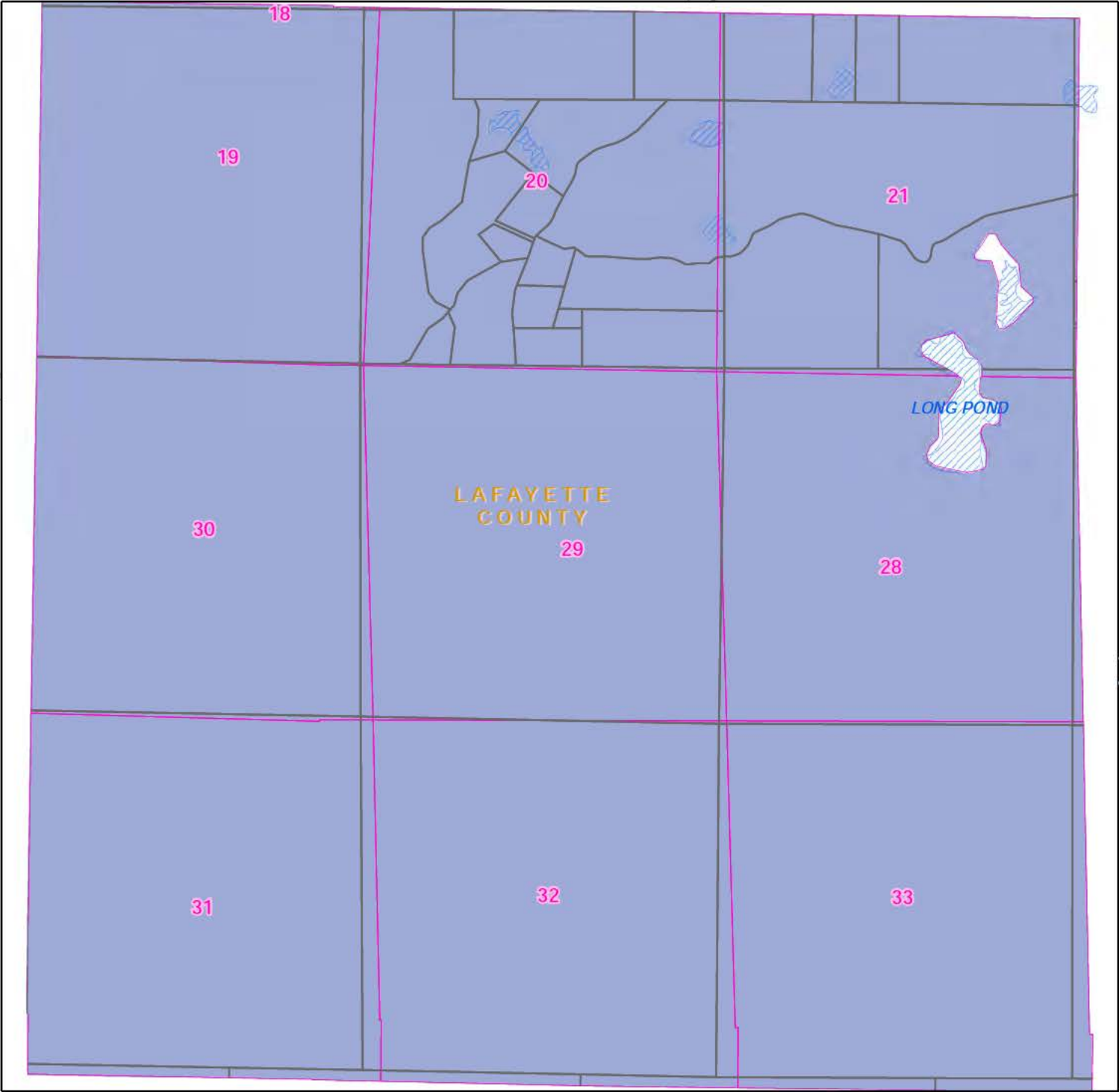
DUKE ENERGY - SUWANNEE VALLEY ELECTRIC COOPERATIVE  
TERRITORIAL AGREEMENT  
LAFAYETTE COUNTY



See 05S11E, Northwest Quadrant -- page 18

See 05S10E, Southeast Quadrant -- page 24

See 05S11E, Southeast Quadrant -- page 26



See 06S11E, Northwest Quadrant -- page 33

- Duke Energy
- Suwannee Valley Electric CoOp
- Not Part of this Agreement
- Major Roadways
- Railroads
- Section
- Parcel
- Water
- County
- City and Place Names

Quadrant: Southwest  
Township: 05S  
Range: 11E  
County: LAFAYETTE COUNTY





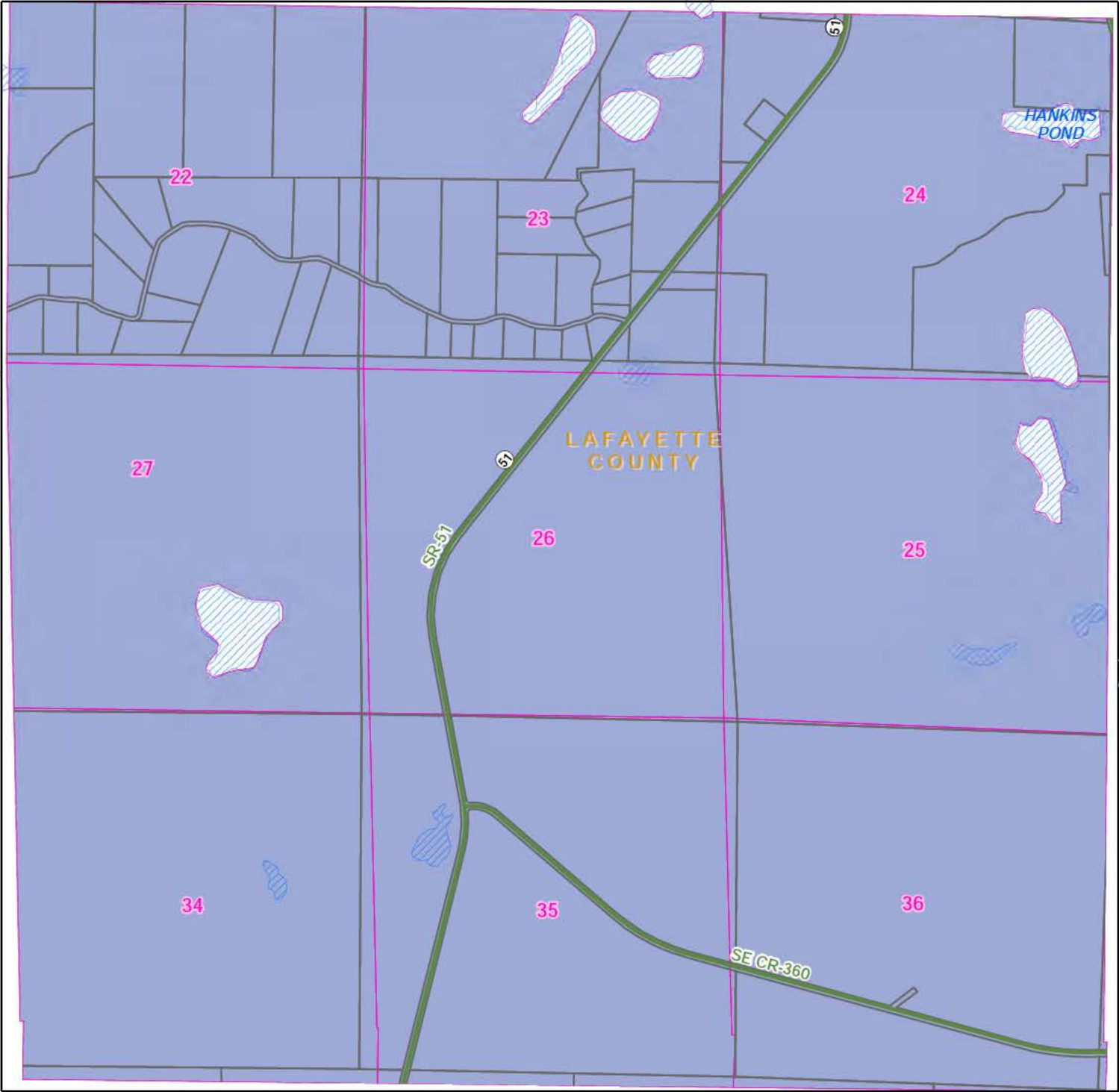
DUKE ENERGY - SUWANNEE VALLEY ELECTRIC COOPERATIVE  
TERRITORIAL AGREEMENT  
LAFAYETTE COUNTY



See 05S11E, Northeast Quadrant -- page 19

See 05S11E, Southwest Quadrant -- page 25

See 05S12E, Southwest Quadrant -- page 27



See 06S11E, Northeast Quadrant -- page 34

- |                               |                |         |                      |        |
|-------------------------------|----------------|---------|----------------------|--------|
| Duke Energy                   | Major Roadways | Section | Parcel               | County |
| Suwannee Valley Electric CoOp | Railroads      | Water   | City and Place Names |        |
| Not Part of this Agreement    |                |         |                      |        |

Quadrant: Southeast  
Township: 05S  
Range: 11E  
County: LAFAYETTE COUNTY



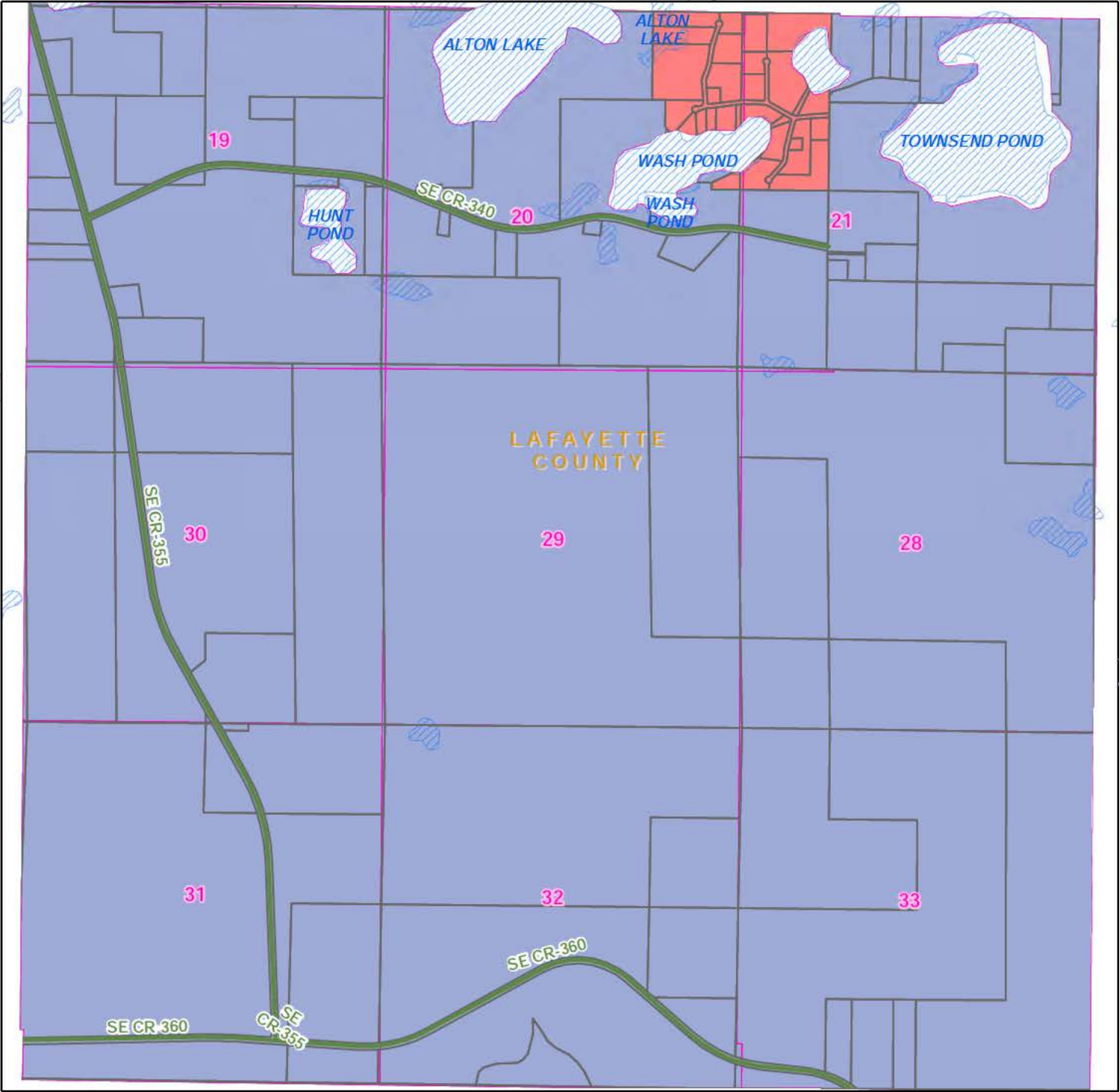
DUKE ENERGY - SUWANNEE VALLEY ELECTRIC COOPERATIVE  
TERRITORIAL AGREEMENT  
LAFAYETTE COUNTY



See 05S12E, Northwest Quadrant -- page 20

See 05S11E, Southeast Quadrant -- page 26

See 05S12E, Southeast Quadrant -- page 28



See 06S12E, Northwest Quadrant -- page 35

- Duke Energy
- Suwannee Valley Electric CoOp
- Not Part of this Agreement
- Major Roadways
- Railroads
- Section
- Parcel
- County
- Water
- City and Place Names

Quadrant: Southwest  
Township: 05S  
Range: 12E  
County: LAFAYETTE COUNTY





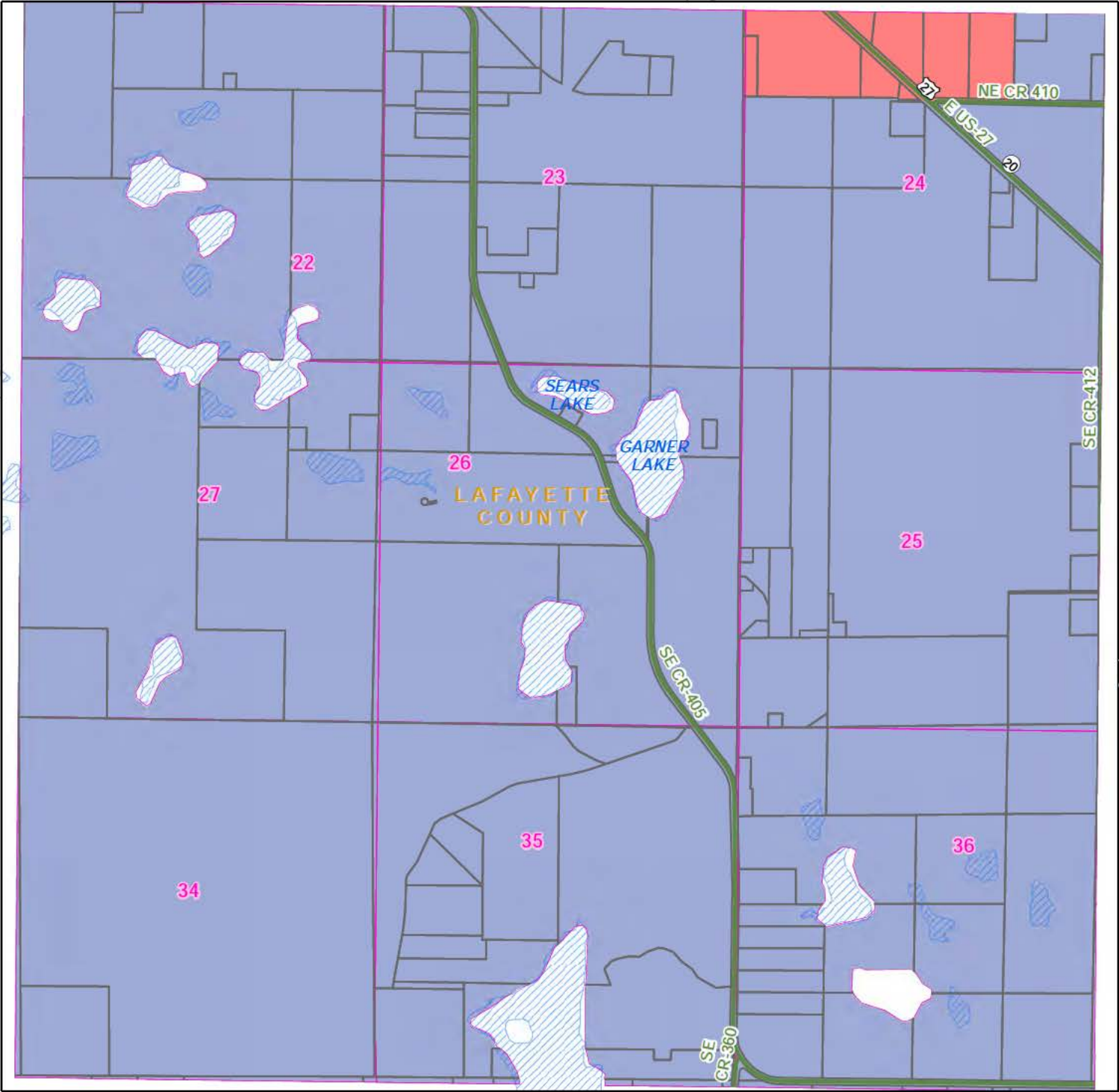
DUKE ENERGY - SUWANNEE VALLEY ELECTRIC COOPERATIVE  
TERRITORIAL AGREEMENT  
LAFAYETTE COUNTY



See 05S12E, Northeast Quadrant -- page 21

See 05S12E, Southwest Quadrant -- page 27

See 05S13E, Southwest Quadrant -- page 29



- Duke Energy
- Suwannee Valley Electric CoOp
- Not Part of this Agreement
- Major Roadways
- Railroads
- Section
- Parcel
- County
- Water
- City and Place Names

Quadrant: Southeast  
Township: 05S  
Range: 12E  
County: LAFAYETTE COUNTY



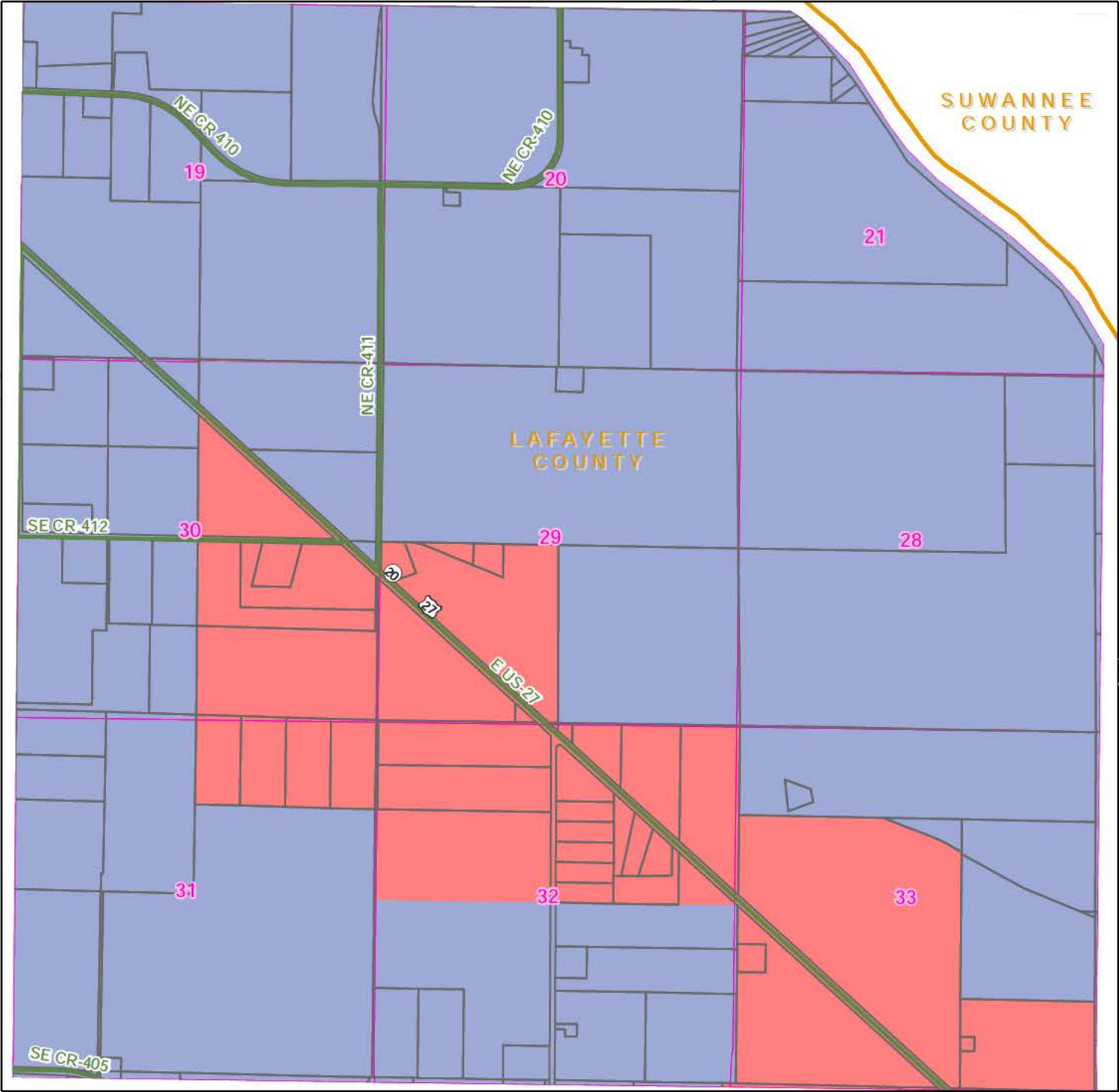
DUKE ENERGY - SUWANNEE VALLEY ELECTRIC COOPERATIVE  
TERRITORIAL AGREEMENT  
LAFAYETTE COUNTY



See 05S13E, Northwest Quadrant -- page 22

See 05S12E, Southeast Quadrant -- page 28

See 05S13E, Southeast Quadrant -- page 30



See 06S13E, Northwest Quadrant -- page 37

- Duke Energy
- Suwannee Valley Electric CoOp
- Not Part of this Agreement
- Major Roadways
- Railroads
- Section
- Parcel
- Water
- County
- City and Place Names

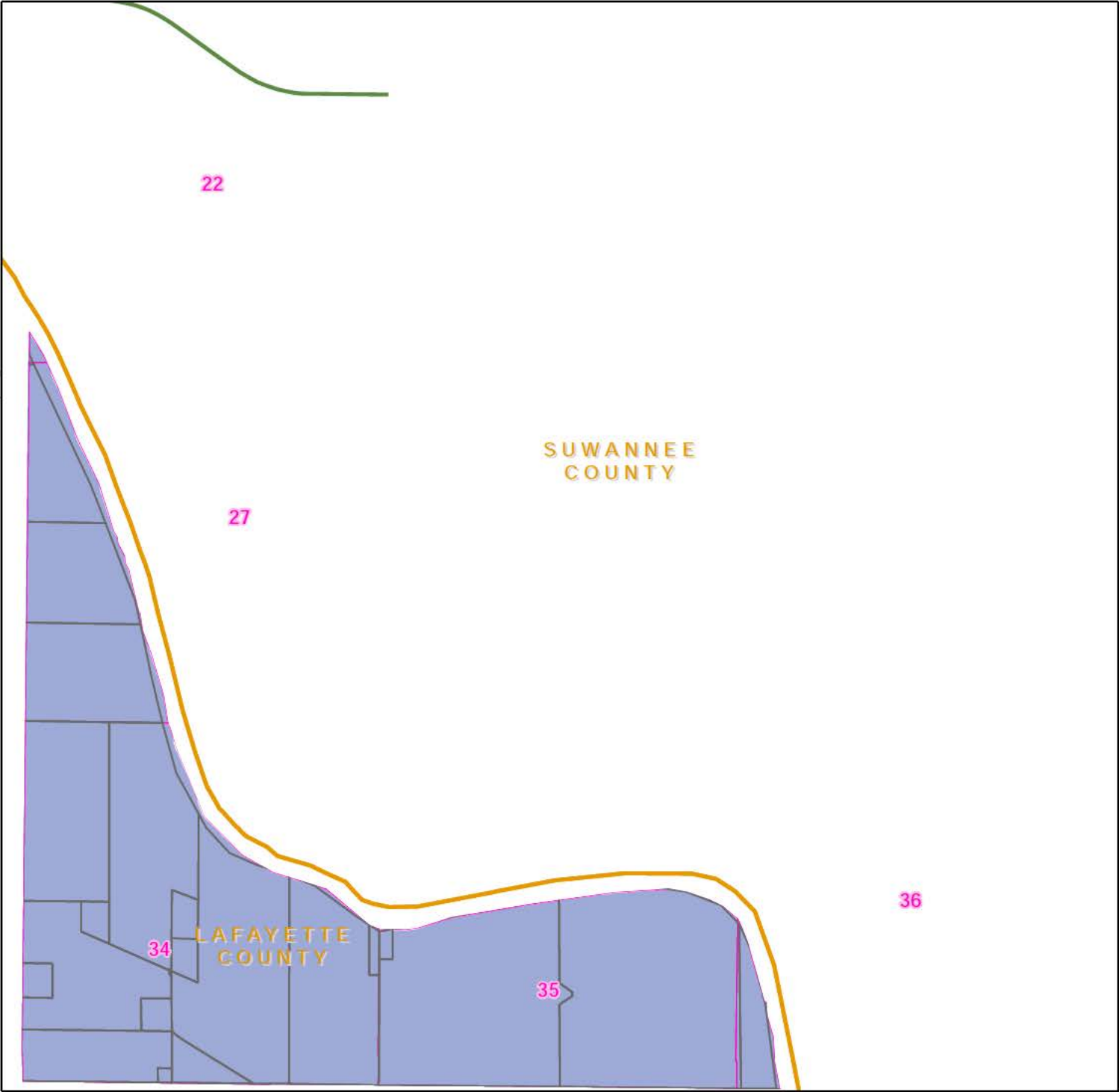
Quadrant: Southwest  
Township: 05S  
Range: 13E  
County: LAFAYETTE COUNTY



DUKE ENERGY - SUWANNEE VALLEY ELECTRIC COOPERATIVE  
TERRITORIAL AGREEMENT  
LAFAYETTE COUNTY



See 05S13E, Southwest Quadrant -- page 29



See 06S13E, Northeast Quadrant -- page 38

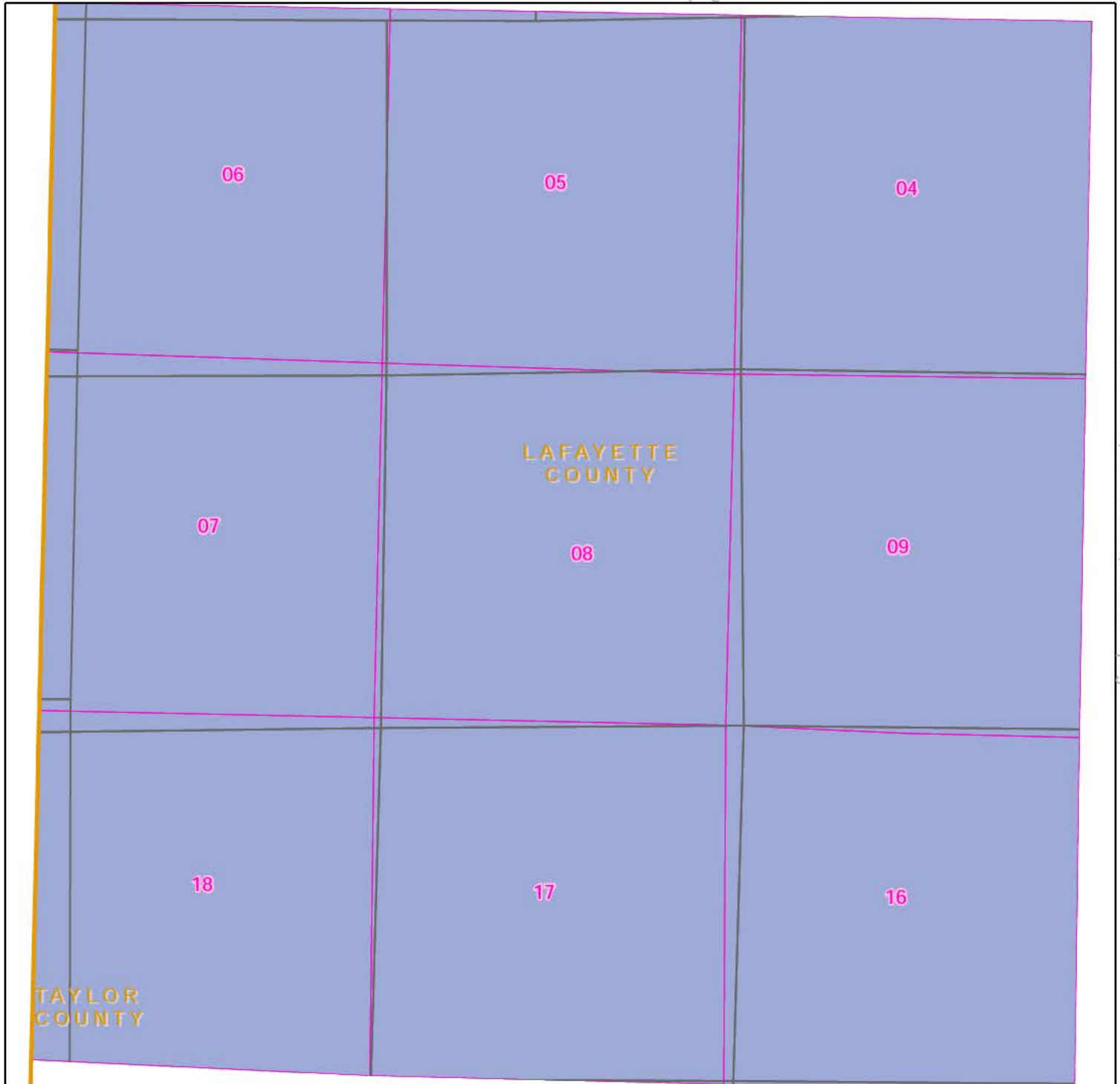
- Duke Energy
- Suwannee Valley Electric CoOp
- Not Part of this Agreement
- Major Roadways
- Railroads
- Section
- Parcel
- Water
- County
- City and Place Names

Quadrant: Southeast  
Township: 05S  
Range: 13E  
County: LAFAYETTE COUNTY





See 06S10E, Northeast Quadrant -- page 32



 Duke Energy
  Major Roadways
  Section
  Parcel
  County

 Suwannee Valley Electric CoOp
  Railroads
  Water
  City and Place Names

 Not Part of this Agreement

Quadrant: Northwest  
Township: 06S  
Range: 10E  
County: LAFAYETTE COUNTY



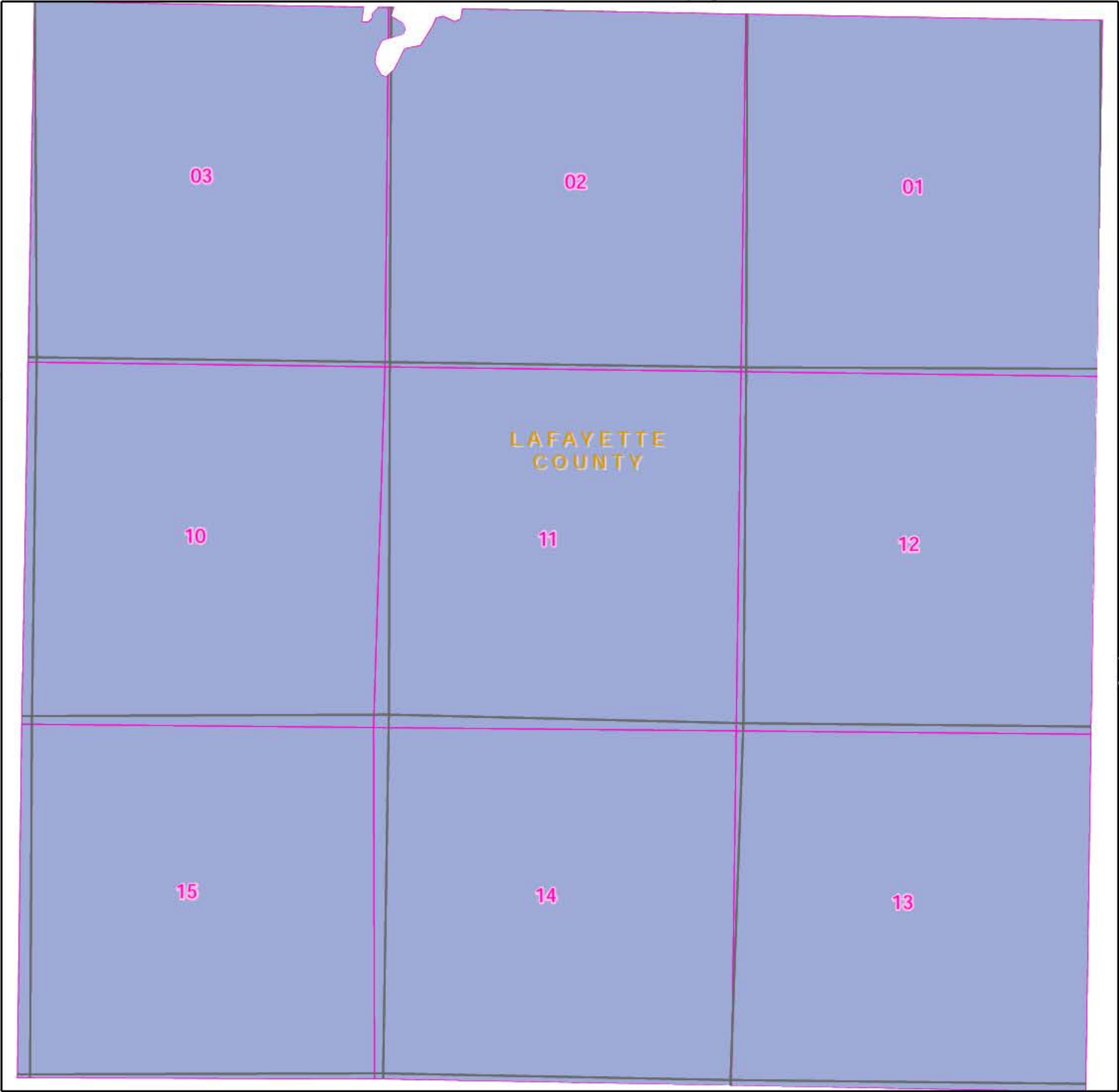
DUKE ENERGY - SUWANNEE VALLEY ELECTRIC COOPERATIVE  
TERRITORIAL AGREEMENT  
LAFAYETTE COUNTY



See 05S10E, Southeast Quadrant -- page 24

See 06S10E, Northwest Quadrant -- page 31

See 06S11E, Northwest Quadrant -- page 33



See 06S10E, Southeast Quadrant -- page 41

- Duke Energy
- Suwannee Valley Electric CoOp
- Not Part of this Agreement
- Major Roadways
- Railroads
- Section
- Parcel
- County
- Water
- City and Place Names

Quadrant: Northeast  
Township: 06S  
Range: 10E  
County: LAFAYETTE COUNTY



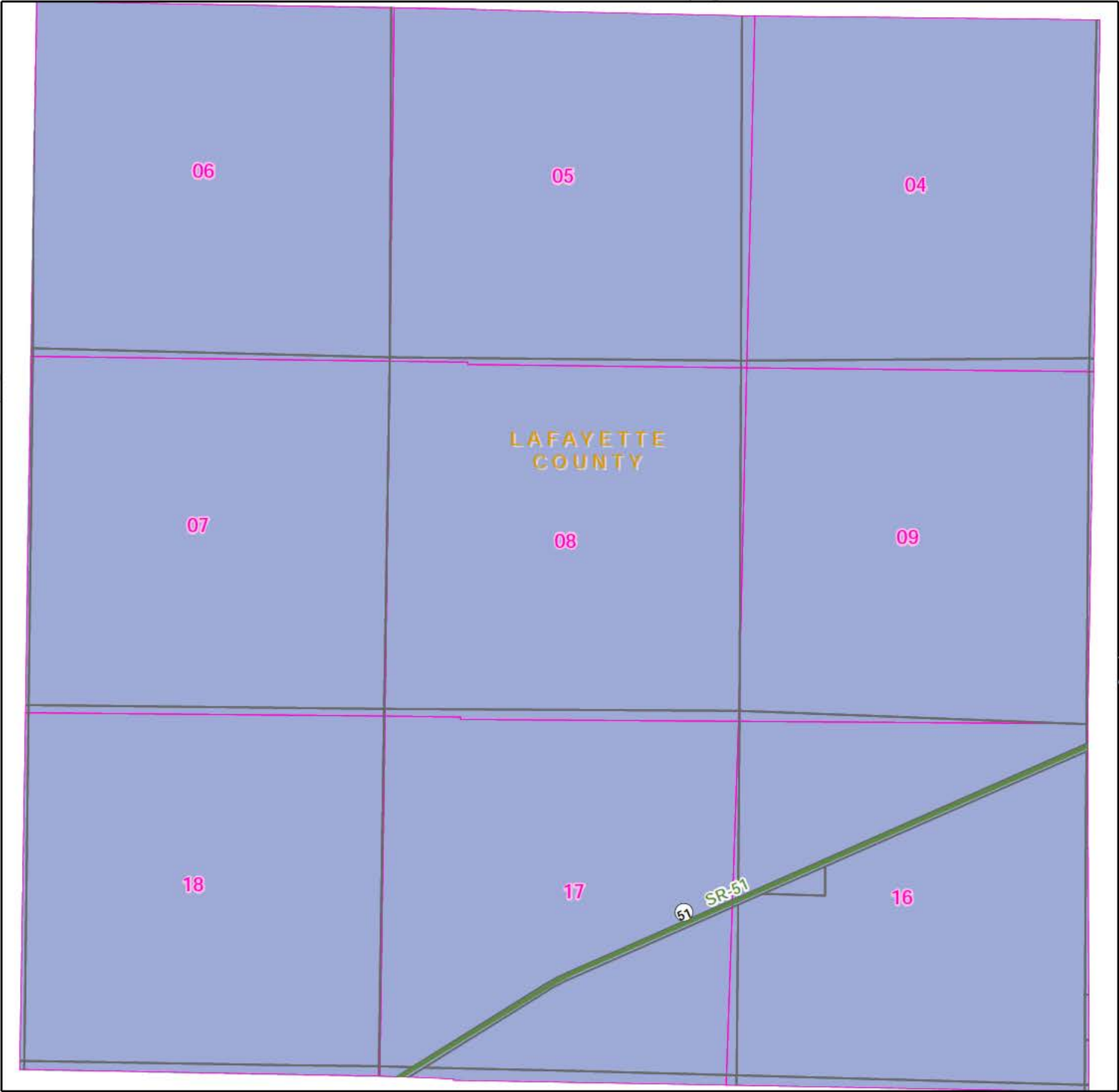
DUKE ENERGY - SUWANNEE VALLEY ELECTRIC COOPERATIVE  
TERRITORIAL AGREEMENT  
LAFAYETTE COUNTY



See 05S11E, Southwest Quadrant -- page 25

See 06S10E, Northeast Quadrant -- page 32

See 06S11E, Northeast Quadrant -- page 34



See 06S11E, Southwest Quadrant -- page 42

- Duke Energy
- Suwannee Valley Electric CoOp
- Not Part of this Agreement
- Major Roadways
- Railroads
- Section
- Parcel
- Water
- County
- City and Place Names

Quadrant: Northwest  
Township: 06S  
Range: 11E  
County: LAFAYETTE COUNTY



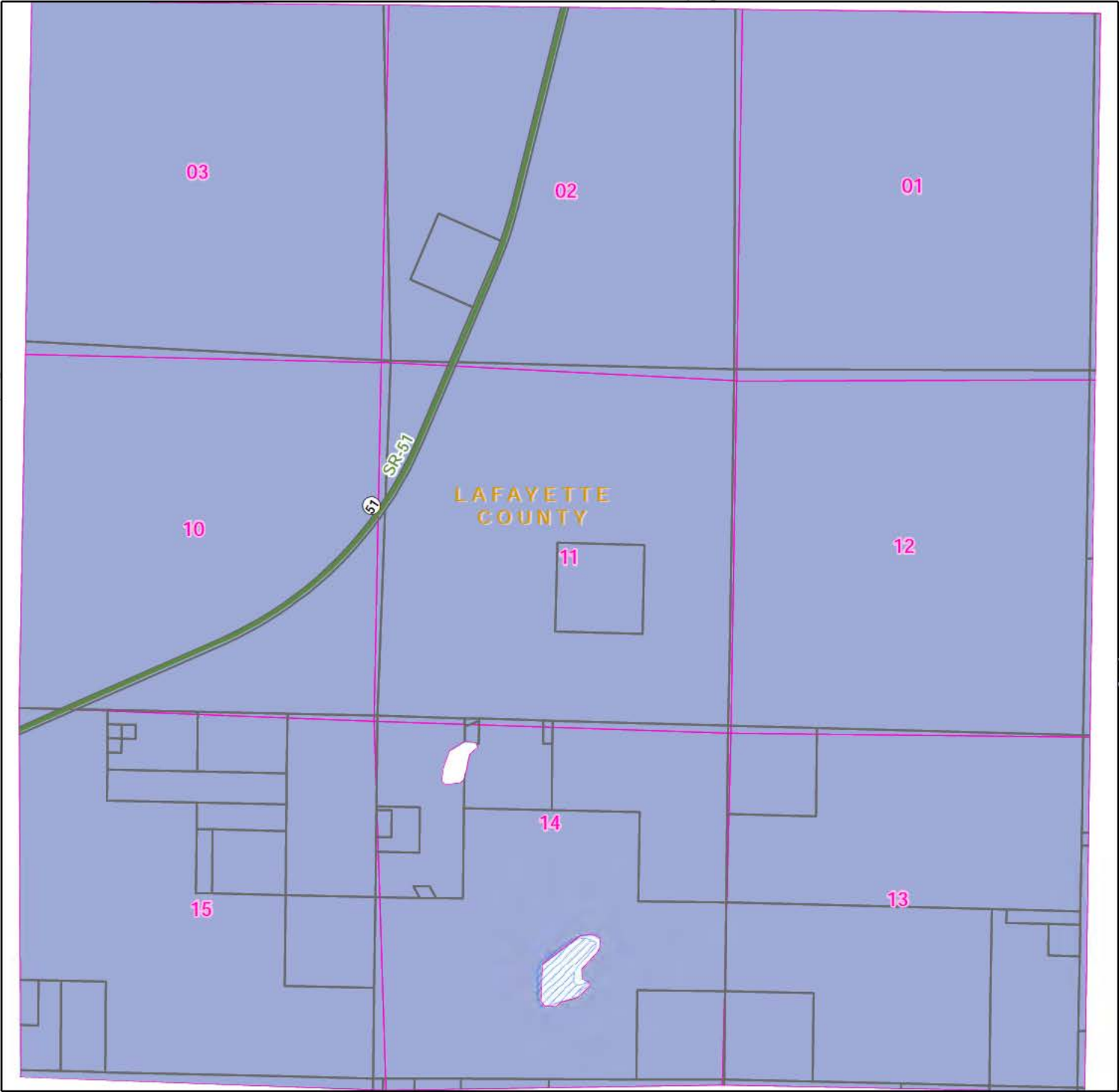
DUKE ENERGY - SUWANNEE VALLEY ELECTRIC COOPERATIVE  
TERRITORIAL AGREEMENT  
LAFAYETTE COUNTY



See 05S11E, Southeast Quadrant -- page 26

See 06S11E, Northwest Quadrant -- page 33

See 06S12E, Northwest Quadrant -- page 35



See 06S11E, Southeast Quadrant -- page 43

- Duke Energy
- Suwannee Valley Electric CoOp
- Not Part of this Agreement
- Major Roadways
- Railroads
- Section
- Parcel
- Water
- County
- City and Place Names

Quadrant: Northeast  
Township: 06S  
Range: 11E  
County: LAFAYETTE COUNTY





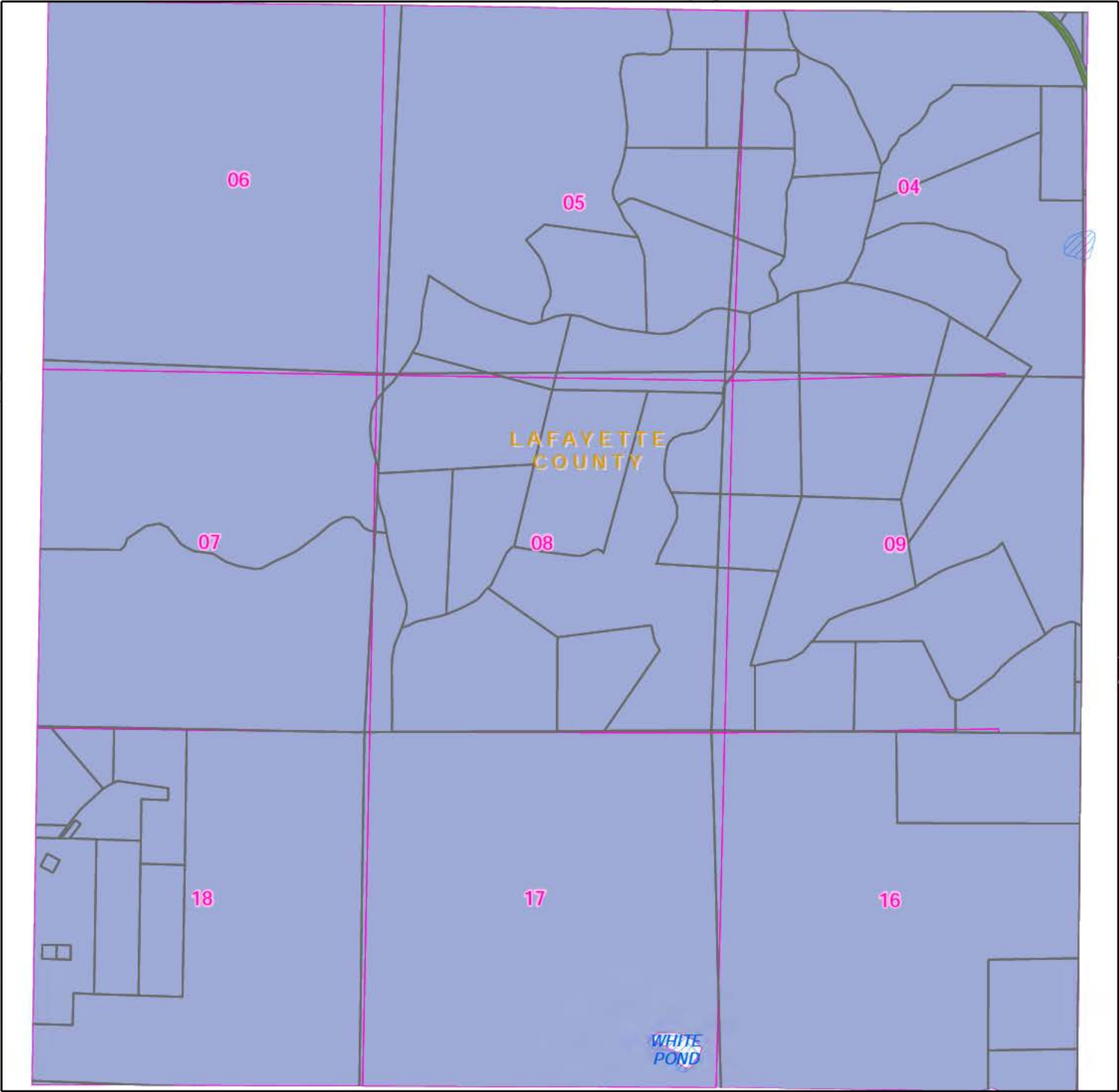
DUKE ENERGY - SUWANNEE VALLEY ELECTRIC COOPERATIVE  
TERRITORIAL AGREEMENT  
LAFAYETTE COUNTY



See 05S12E, Southwest Quadrant -- page 27

See 06S11E, Northeast Quadrant -- page 34

See 06S12E, Northeast Quadrant -- page 36



See 06S12E, Southwest Quadrant -- page 44

- Duke Energy
- Suwannee Valley Electric CoOp
- Not Part of this Agreement
- Major Roadways
- Railroads
- Section
- Parcel
- County
- Water
- City and Place Names

Quadrant: Northwest  
Township: 06S  
Range: 12E  
County: LAFAYETTE COUNTY



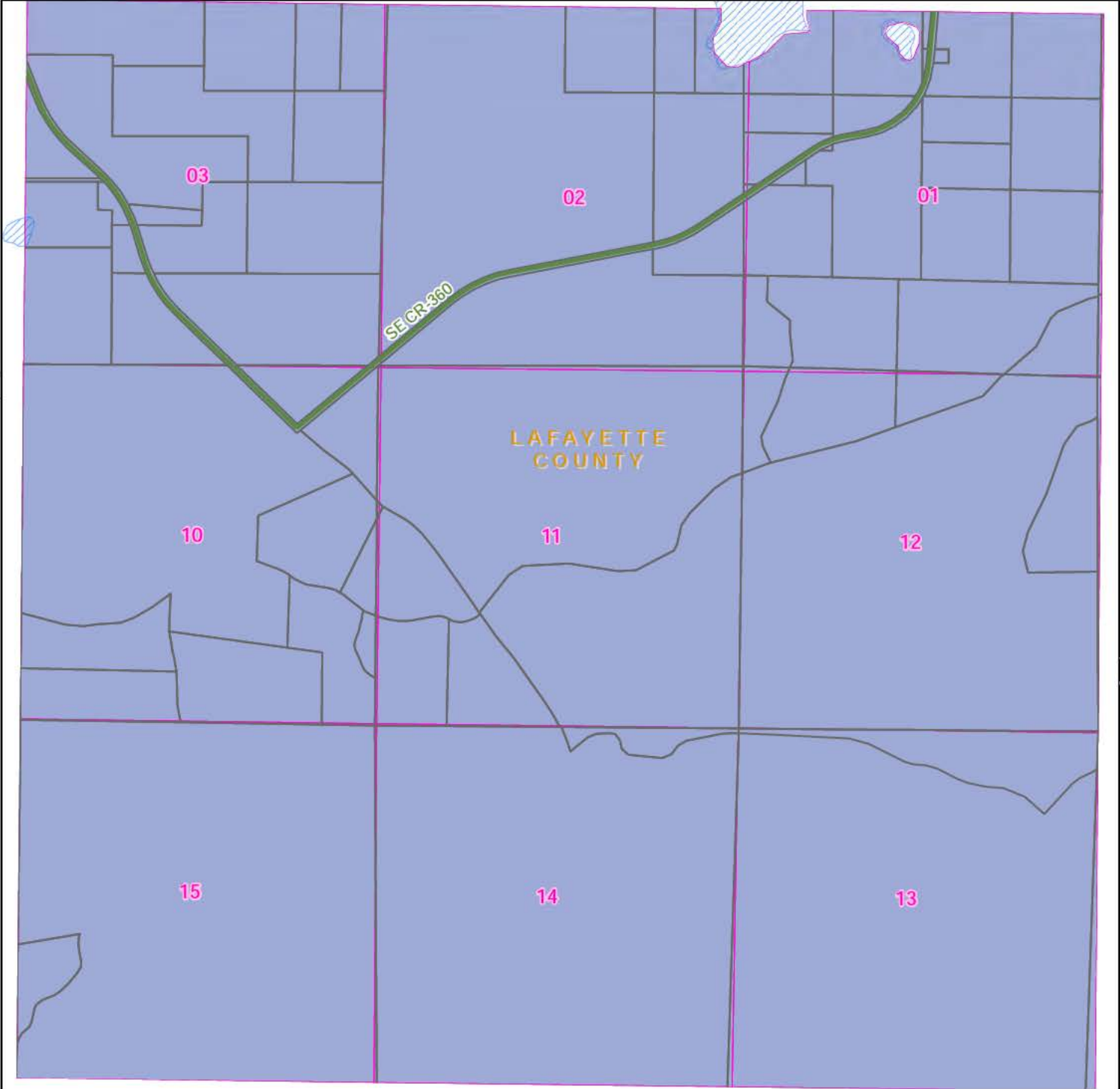
DUKE ENERGY - SUWANNEE VALLEY ELECTRIC COOPERATIVE  
TERRITORIAL AGREEMENT  
LAFAYETTE COUNTY



See 05S12E, Southeast Quadrant -- page 28

See 06S12E, Northwest Quadrant -- page 35

See 06S13E, Northwest Quadrant -- page 37



See 06S12E, Southeast Quadrant -- page 45

- Duke Energy
- Suwannee Valley Electric CoOp
- Not Part of this Agreement
- Major Roadways
- Railroads
- Section
- Parcel
- Water
- County
- City and Place Names

Quadrant: Northeast  
Township: 06S  
Range: 12E  
County: LAFAYETTE COUNTY



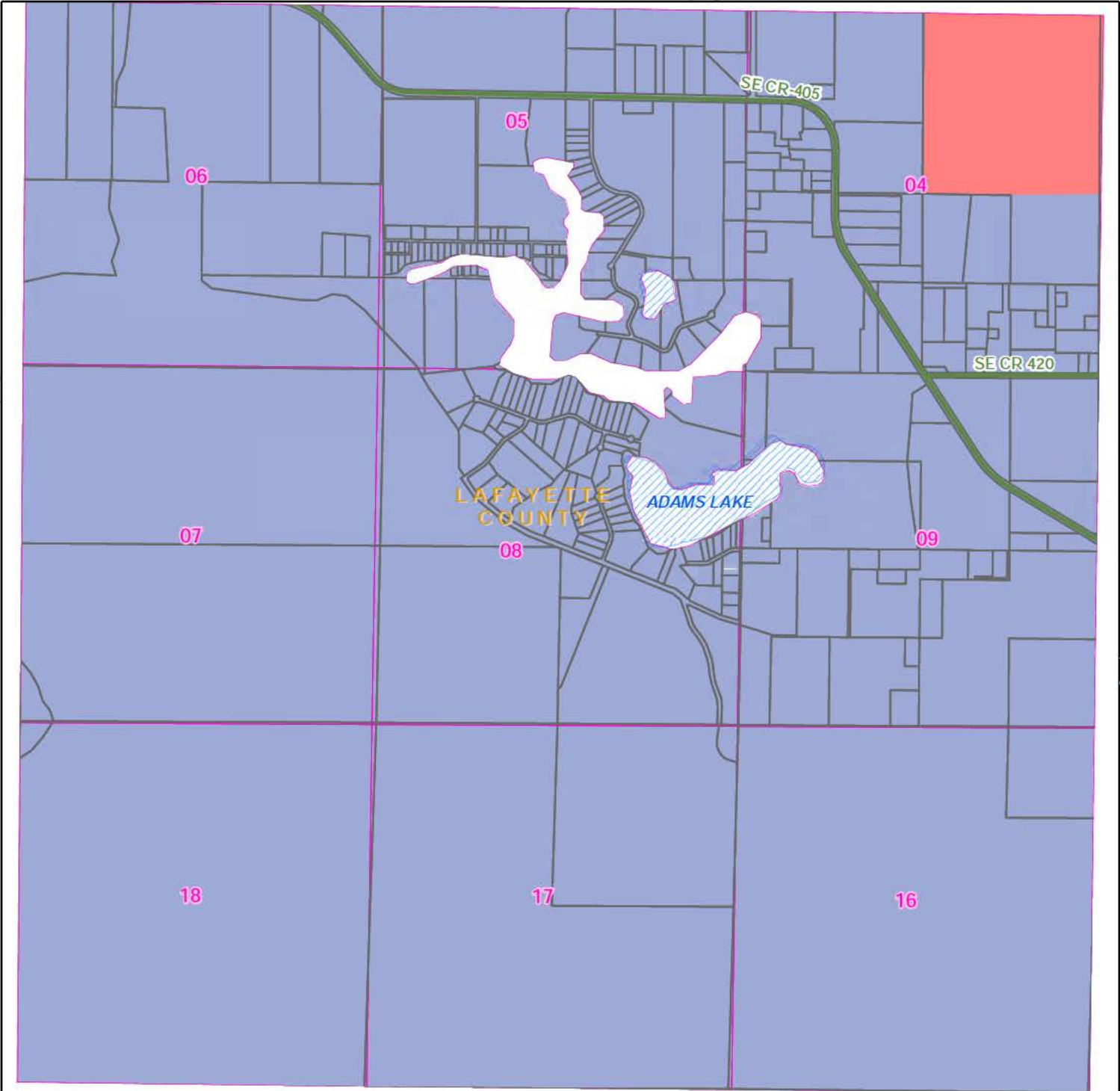
DUKE ENERGY - SUWANNEE VALLEY ELECTRIC COOPERATIVE  
TERRITORIAL AGREEMENT  
LAFAYETTE COUNTY



See 05S13E, Southwest Quadrant -- page 29

See 06S12E, Northeast Quadrant -- page 36

See 06S13E, Northeast Quadrant -- page 38



See 06S13E, Southwest Quadrant -- page 46

- Duke Energy
- Suwannee Valley Electric CoOp
- Not Part of this Agreement
- Major Roadways
- Railroads
- Section
- Parcel
- Water
- County
- City and Place Names

Quadrant: Northwest  
Township: 06S  
Range: 13E  
County: LAFAYETTE COUNTY



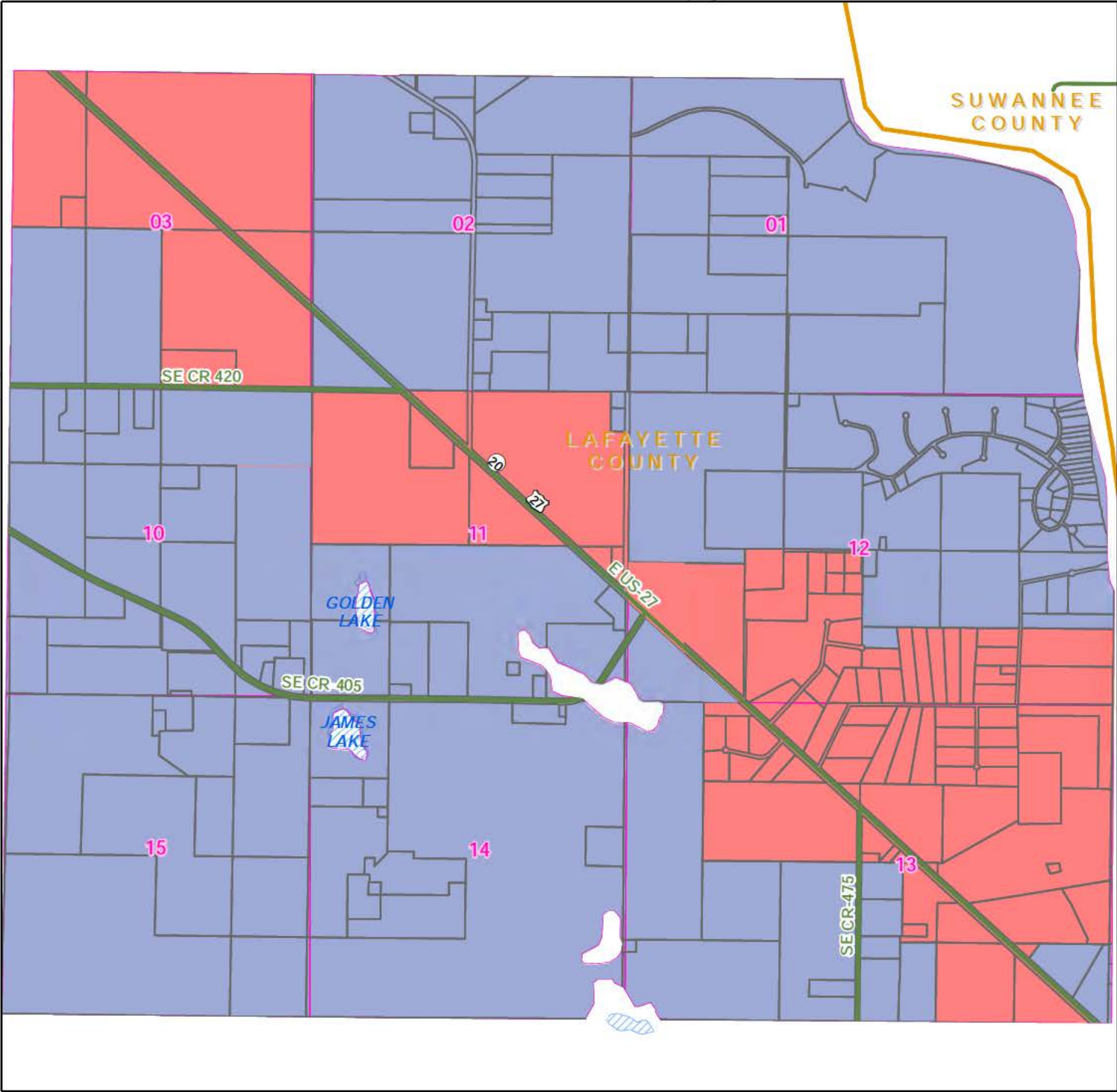


DUKE ENERGY - SUWANNEE VALLEY ELECTRIC COOPERATIVE  
TERRITORIAL AGREEMENT  
LAFAYETTE COUNTY



See 05S13E, Southeast Quadrant -- page 30

See 06S13E, Northwest Quadrant -- page 37



See 06S13E, Southeast Quadrant -- page 47

- Duke Energy
- Suwannee Valley Electric CoOp
- Not Part of this Agreement
- Major Roadways
- Railroads
- Section
- Parcel
- Water
- County
- City and Place Names

Quadrant: Northeast  
Township: 06S  
Range: 13E  
County: LAFAYETTE COUNTY

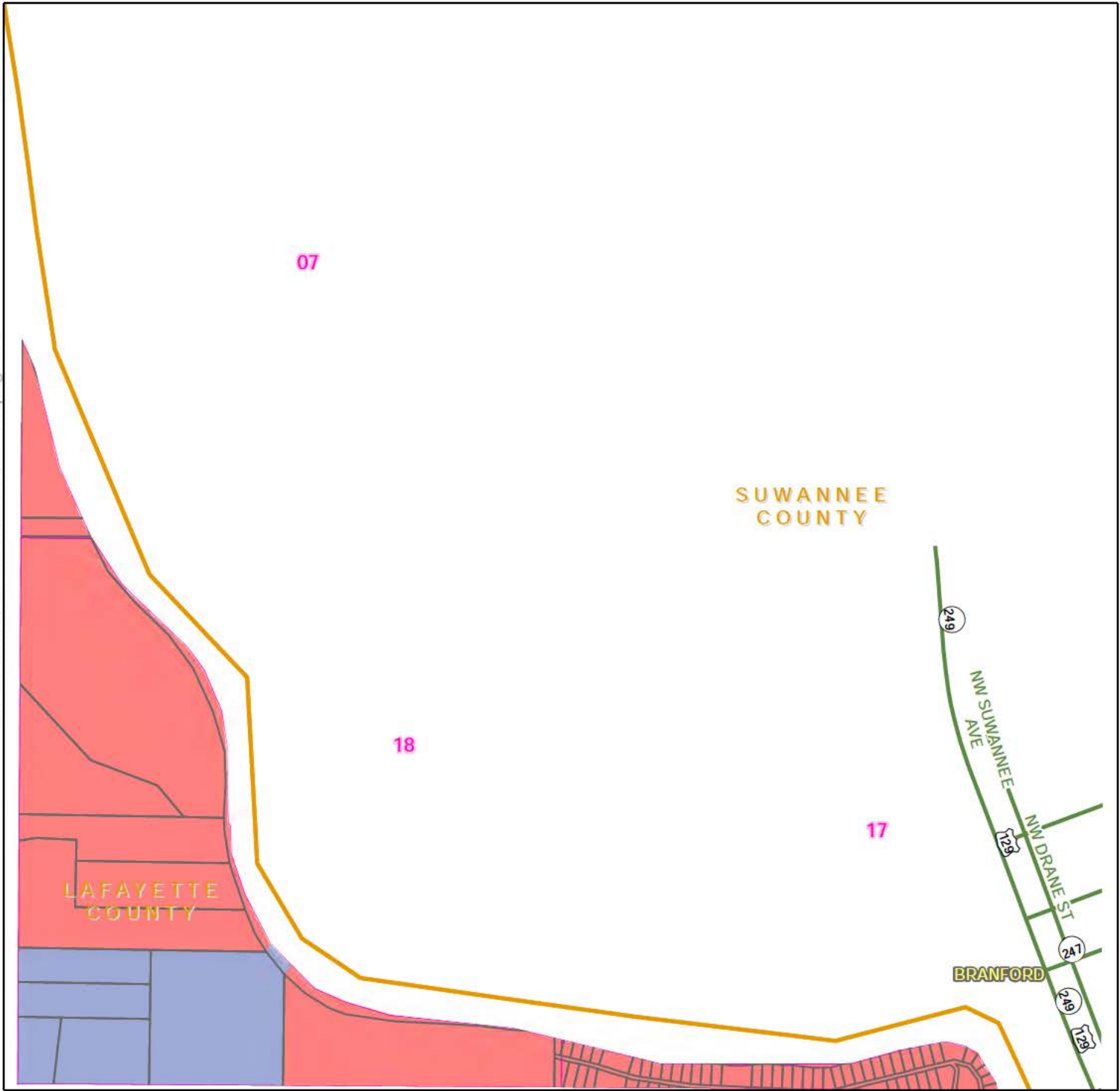




DUKE ENERGY - SUWANNEE VALLEY ELECTRIC COOPERATIVE  
TERRITORIAL AGREEMENT  
LAFAYETTE COUNTY



See 06S13E, Northeast Quadrant -- page 38



See 06S14E, Southwest Quadrant -- page 48

- Duke Energy
- Suwannee Valley Electric CoOp
- Not Part of this Agreement
- Major Roadways
- Railroads
- Section
- Parcel
- Water
- County
- City and Place Names

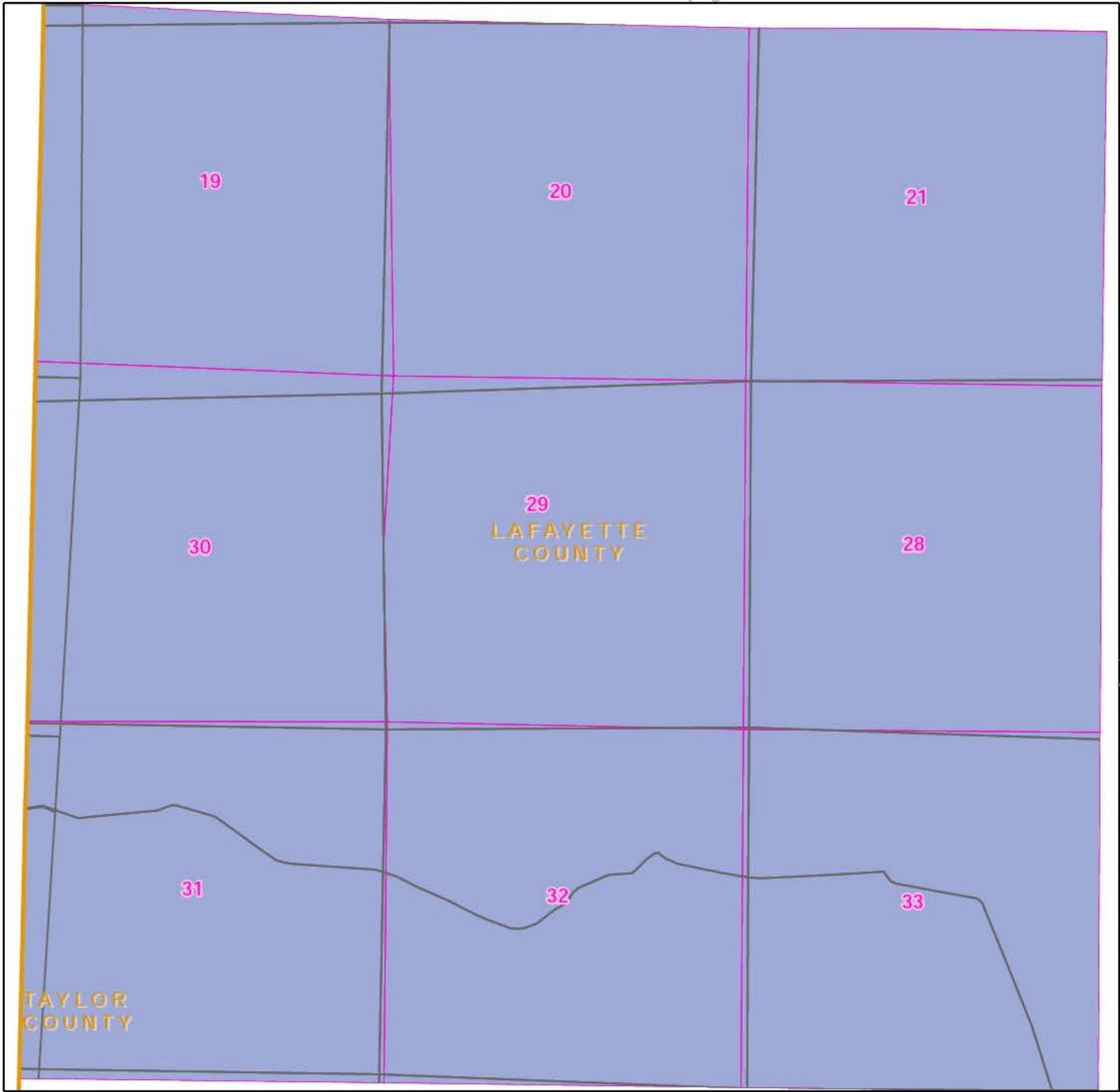
Quadrant: Northwest  
Township: 06S  
Range: 14E  
County: LAFAYETTE COUNTY



DUKE ENERGY - SUWANNEE VALLEY ELECTRIC COOPERATIVE  
TERRITORIAL AGREEMENT  
LAFAYETTE COUNTY



See 06S10E, Northwest Quadrant -- page 31



See 06S10E, Southeast Quadrant -- page 41

See 07S10E, Northwest Quadrant -- page 49

- Duke Energy
- Suwannee Valley Electric CoOp
- Not Part of this Agreement
- Major Roadways
- Railroads
- Section
- Parcel
- Water
- County
- City and Place Names

Quadrant: Southwest  
Township: 06S  
Range: 10E  
County: LAFAYETTE COUNTY



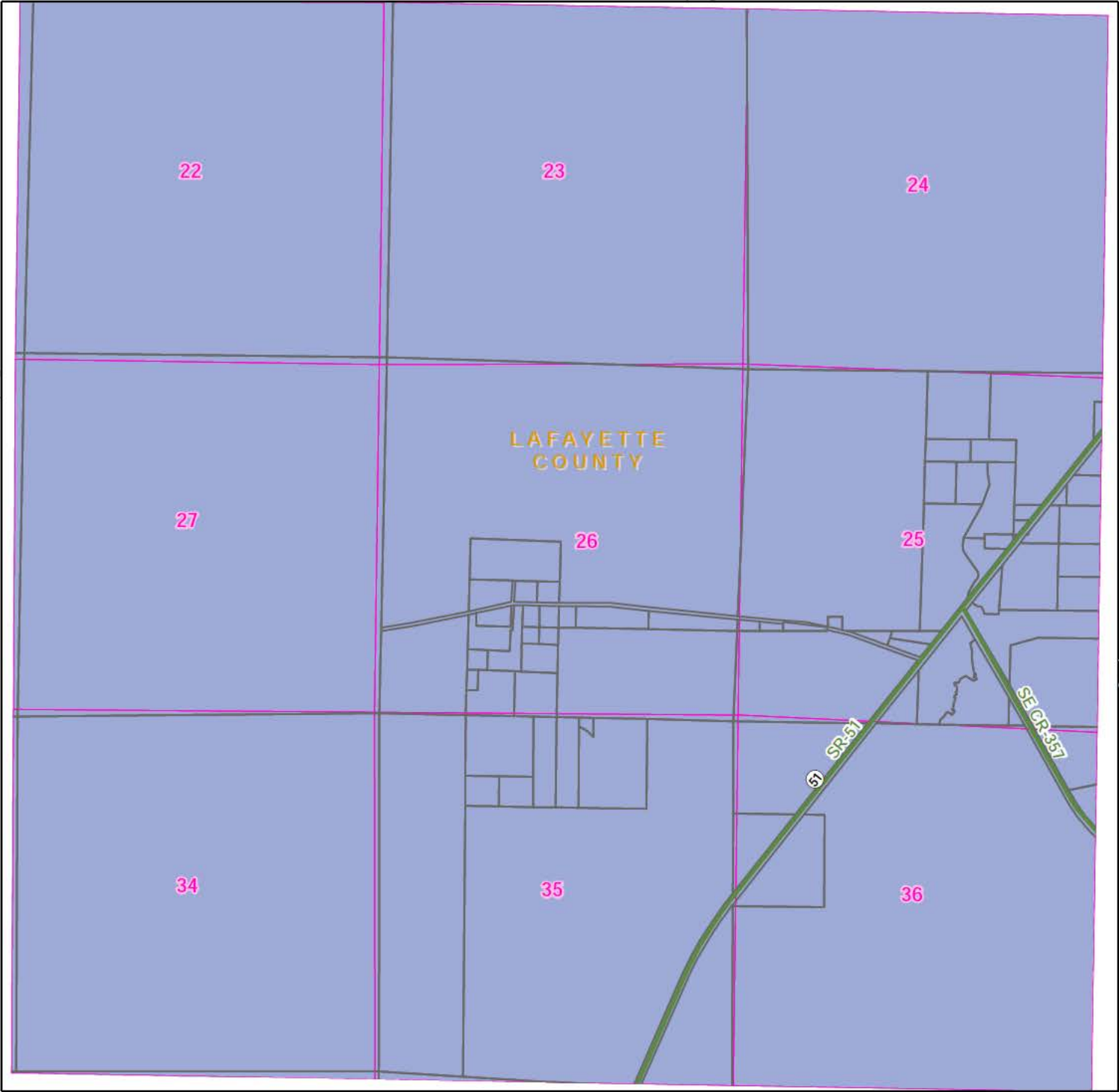
DUKE ENERGY - SUWANNEE VALLEY ELECTRIC COOPERATIVE  
TERRITORIAL AGREEMENT  
LAFAYETTE COUNTY



See 06S10E, Northeast Quadrant -- page 32

See 06S10E, Southwest Quadrant -- page 40

See 06S11E, Southwest Quadrant -- page 42



See 07S10E, Northeast Quadrant -- page 50

- Duke Energy
- Suwannee Valley Electric CoOp
- Not Part of this Agreement
- Major Roadways
- Railroads
- Section
- Parcel
- Water
- County
- City and Place Names

Quadrant: Southeast  
Township: 06S  
Range: 10E  
County: LAFAYETTE COUNTY



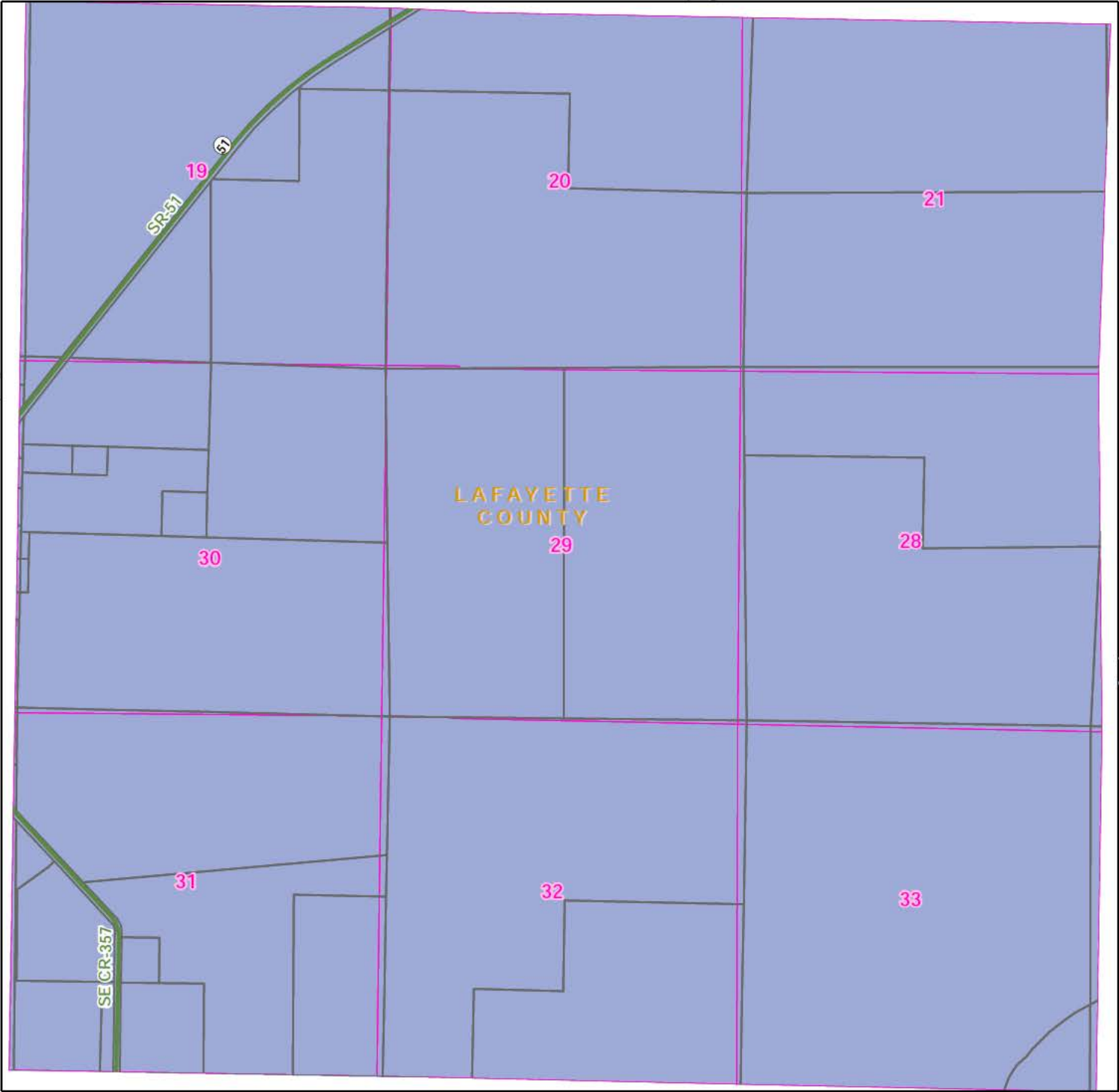
DUKE ENERGY - SUWANNEE VALLEY ELECTRIC COOPERATIVE  
TERRITORIAL AGREEMENT  
LAFAYETTE COUNTY



See 06S11E, Northwest Quadrant -- page 33

See 06S10E, Southeast Quadrant -- page 41

See 06S11E, Southeast Quadrant -- page 43



See 07S11E, Northwest Quadrant -- page 51

- Duke Energy
- Suwannee Valley Electric CoOp
- Not Part of this Agreement
- Major Roadways
- Railroads
- Section
- Parcel
- Water
- County
- City and Place Names

Quadrant: Southwest  
Township: 06S  
Range: 11E  
County: LAFAYETTE COUNTY





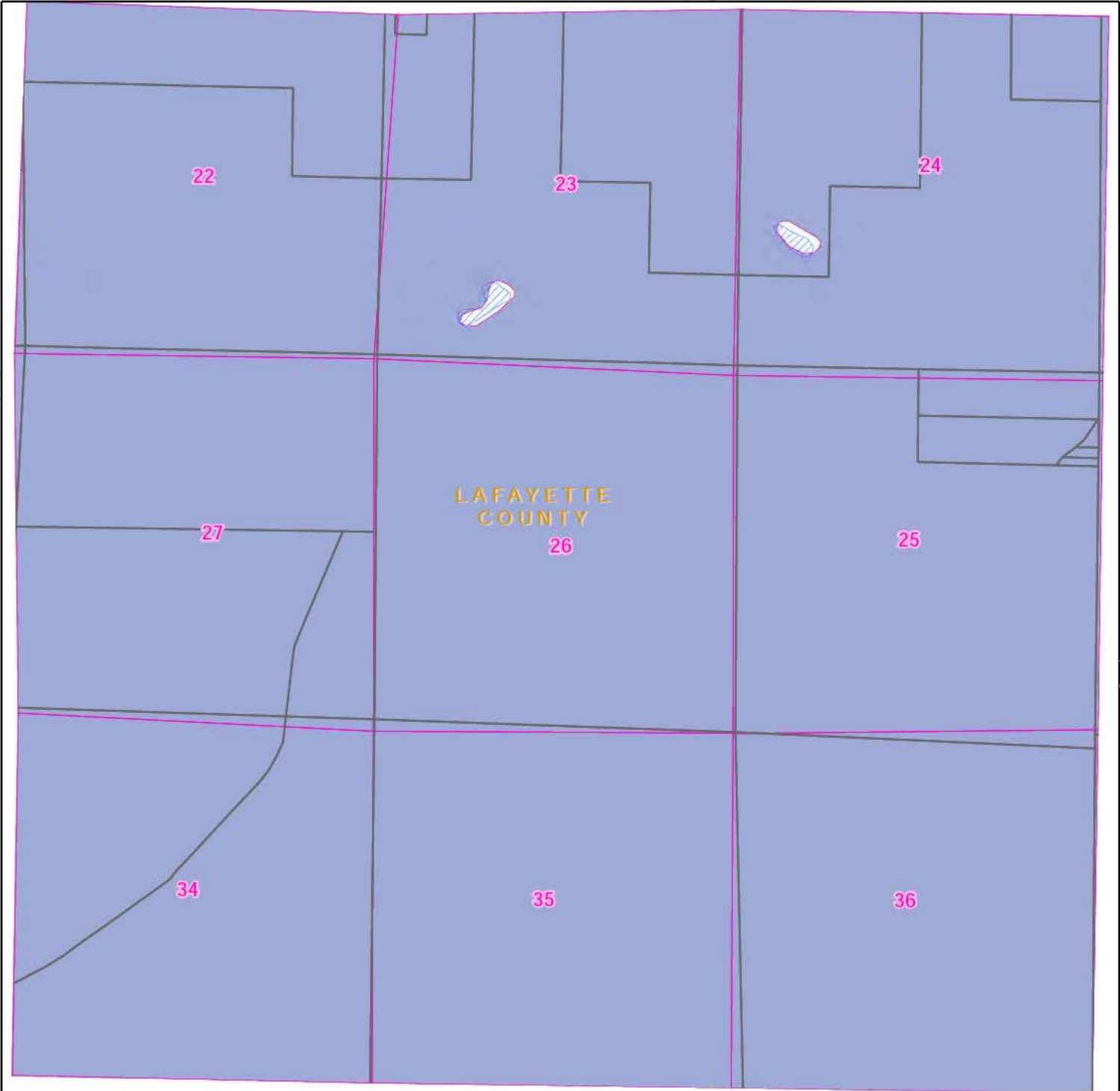
DUKE ENERGY - SUWANNEE VALLEY ELECTRIC COOPERATIVE  
TERRITORIAL AGREEMENT  
LAFAYETTE COUNTY



See 06S11E, Northeast Quadrant -- page 34

See 06S11E, Southwest Quadrant -- page 42

See 06S12E, Southwest Quadrant -- page 44



See 07S11E, Northeast Quadrant -- page 52

- Duke Energy

Suwannee Valley Electric CoOp

Not Part of this Agreement
- Major Roadways

Railroads
- Section

Parcel

County
- Water

City and Place Names

Quadrant: Southeast  
Township: 06S  
Range: 11E  
County: LAFAYETTE COUNTY



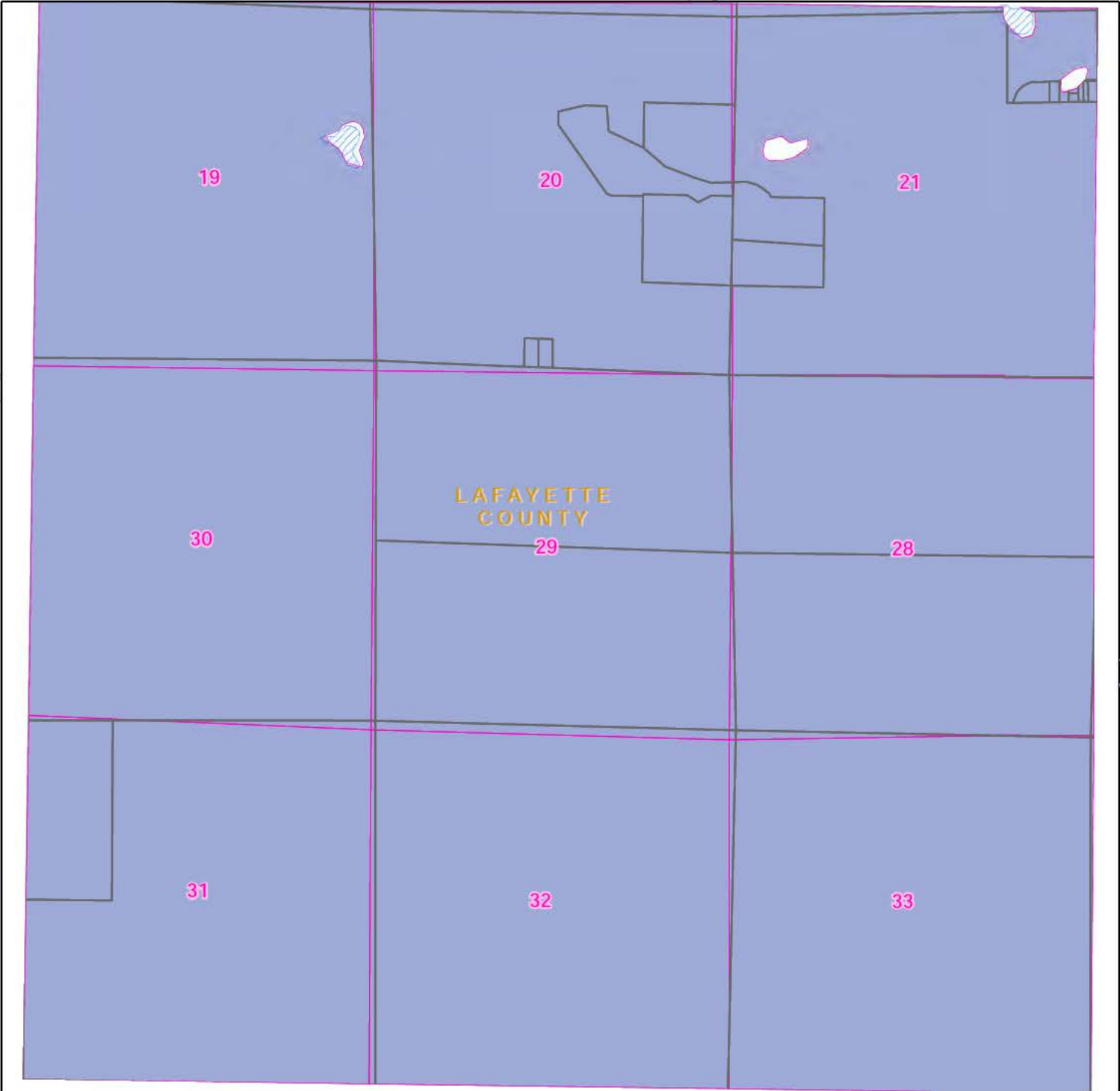
DUKE ENERGY - SUWANNEE VALLEY ELECTRIC COOPERATIVE  
TERRITORIAL AGREEMENT  
LAFAYETTE COUNTY



See 06S12E, Northwest Quadrant -- page 35

See 06S11E, Southeast Quadrant -- page 43

See 06S12E, Southeast Quadrant -- page 45



See 07S12E, Northwest Quadrant -- page 53

- Duke Energy
- Suwannee Valley Electric CoOp
- Not Part of this Agreement
- Major Roadways
- Railroads
- Section
- Parcel
- County
- Water
- City and Place Names

Quadrant: Southwest  
Township: 06S  
Range: 12E  
County: LAFAYETTE COUNTY



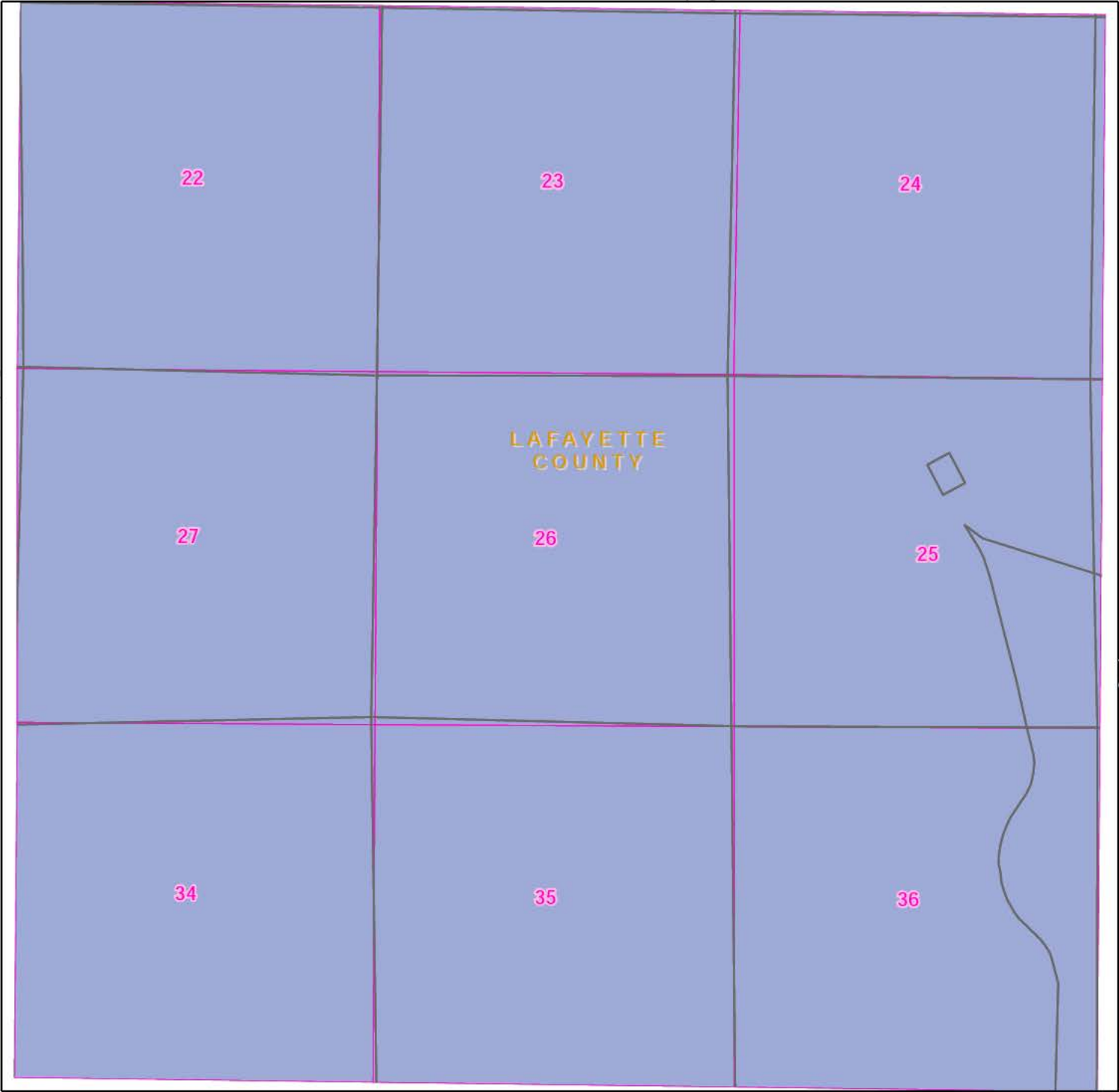
DUKE ENERGY - SUWANNEE VALLEY ELECTRIC COOPERATIVE  
TERRITORIAL AGREEMENT  
LAFAYETTE COUNTY



See 06S12E, Northeast Quadrant -- page 36

See 06S12E, Southwest Quadrant -- page 44

See 06S13E, Southwest Quadrant -- page 46



See 07S12E, Northeast Quadrant -- page 54

- |                               |                |         |                      |        |
|-------------------------------|----------------|---------|----------------------|--------|
| Duke Energy                   | Major Roadways | Section | Parcel               | County |
| Suwannee Valley Electric CoOp | Railroads      | Water   | City and Place Names |        |
| Not Part of this Agreement    |                |         |                      |        |

Quadrant: Southeast  
Township: 06S  
Range: 12E  
County: LAFAYETTE COUNTY





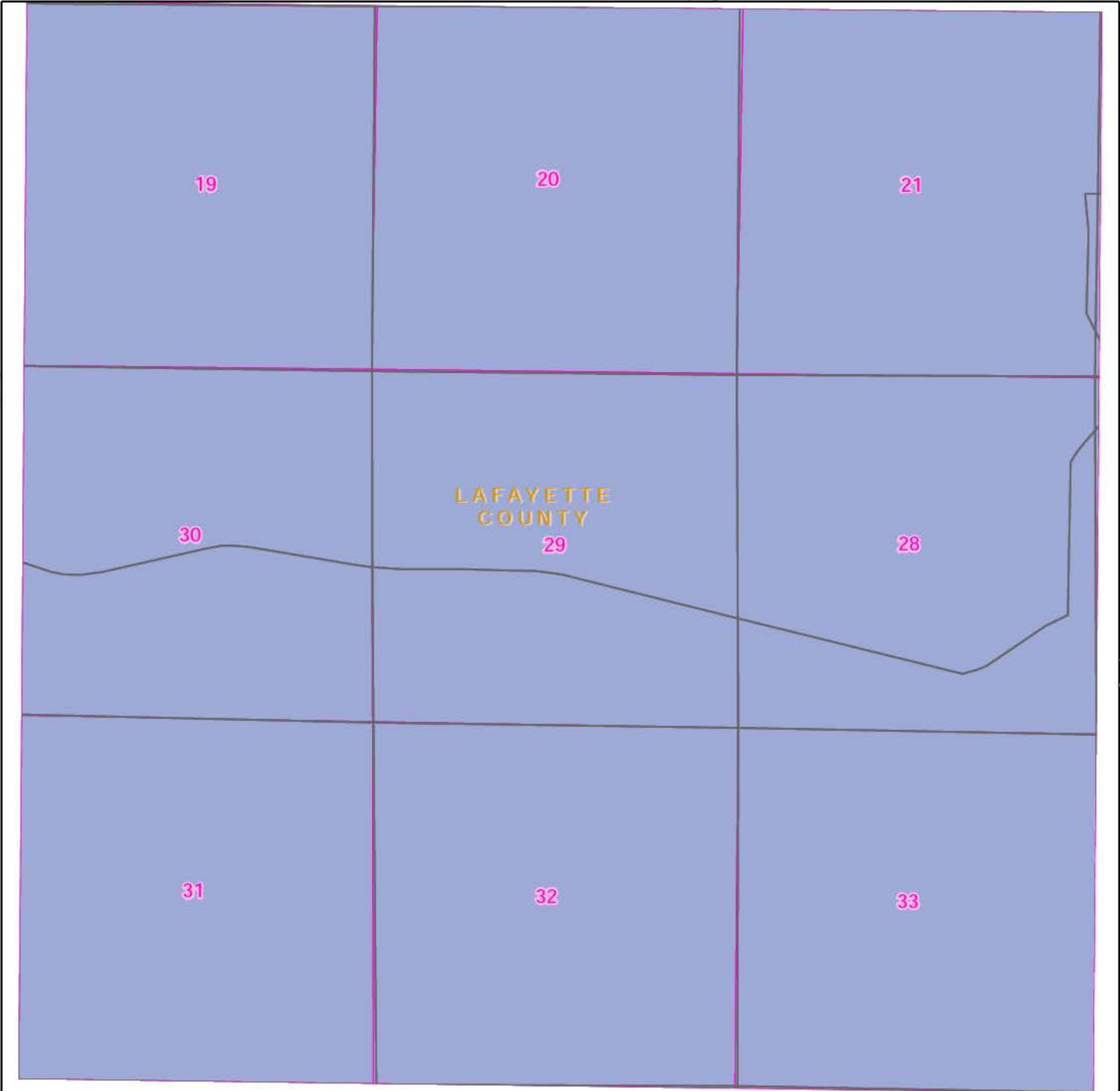
DUKE ENERGY - SUWANNEE VALLEY ELECTRIC COOPERATIVE  
TERRITORIAL AGREEMENT  
LAFAYETTE COUNTY



See 06S13E, Northwest Quadrant -- page 37

See 06S12E, Southeast Quadrant -- page 45

See 06S13E, Southeast Quadrant -- page 47



See 07S13E, Northwest Quadrant -- page 55

- Duke Energy
- Suwannee Valley Electric CoOp
- Not Part of this Agreement
- Major Roadways
- Railroads
- Section
- Parcel
- County
- Water
- City and Place Names

Quadrant: Southwest  
Township: 06S  
Range: 13E  
County: LAFAYETTE COUNTY



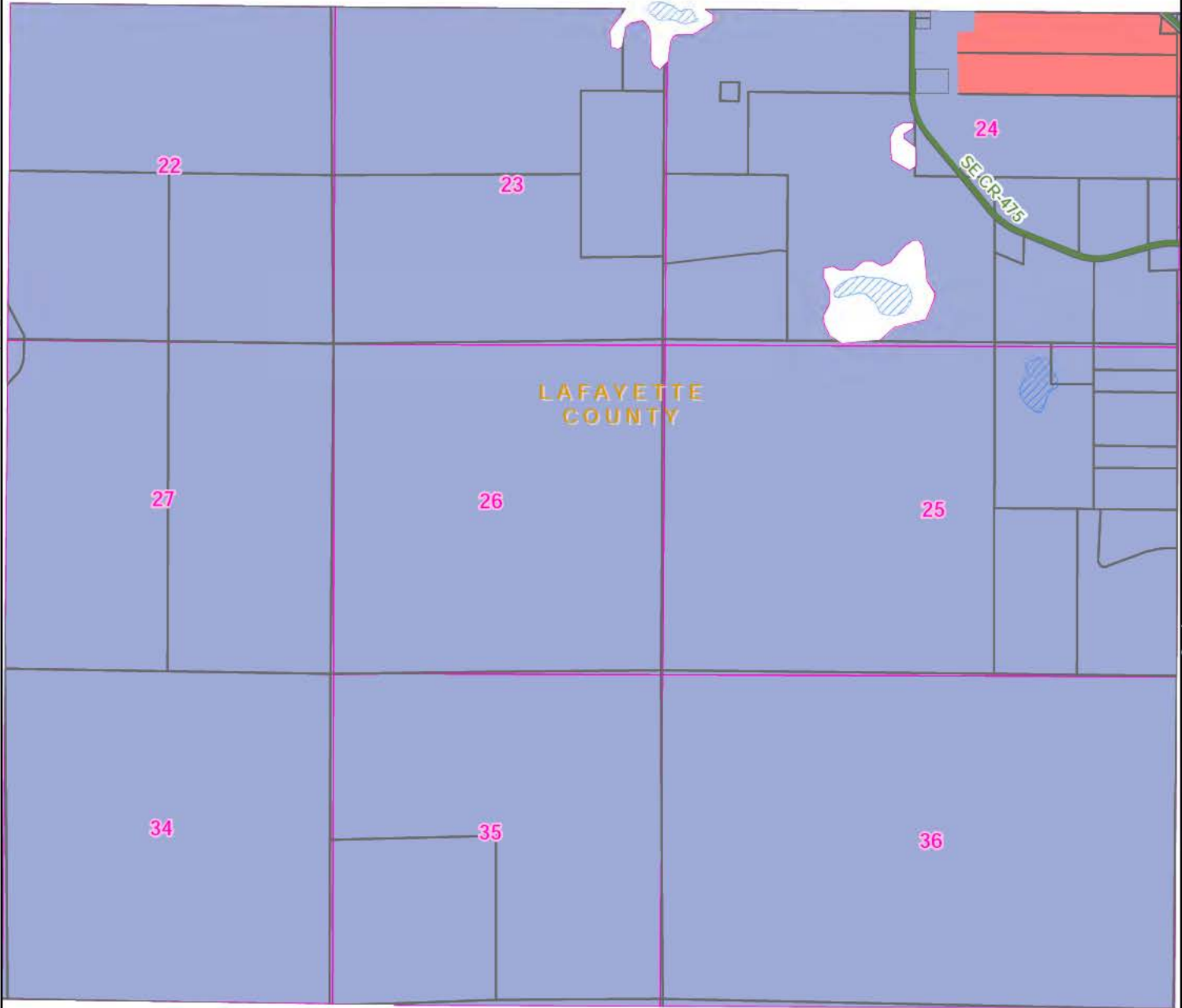
DUKE ENERGY - SUWANNEE VALLEY ELECTRIC COOPERATIVE  
TERRITORIAL AGREEMENT  
LAFAYETTE COUNTY



See 06S13E, Northeast Quadrant -- page 38

See 06S13E, Southwest Quadrant -- page 46

See 06S14E, Southwest Quadrant -- page 48



See 07S13E, Northeast Quadrant -- page 56

- Duke Energy
- Suwannee Valley Electric CoOp
- Not Part of this Agreement
- Major Roadways
- Railroads
- Section
- Parcel
- Water
- County
- City and Place Names

Quadrant: Southeast  
Township: 06S  
Range: 13E  
County: LAFAYETTE COUNTY

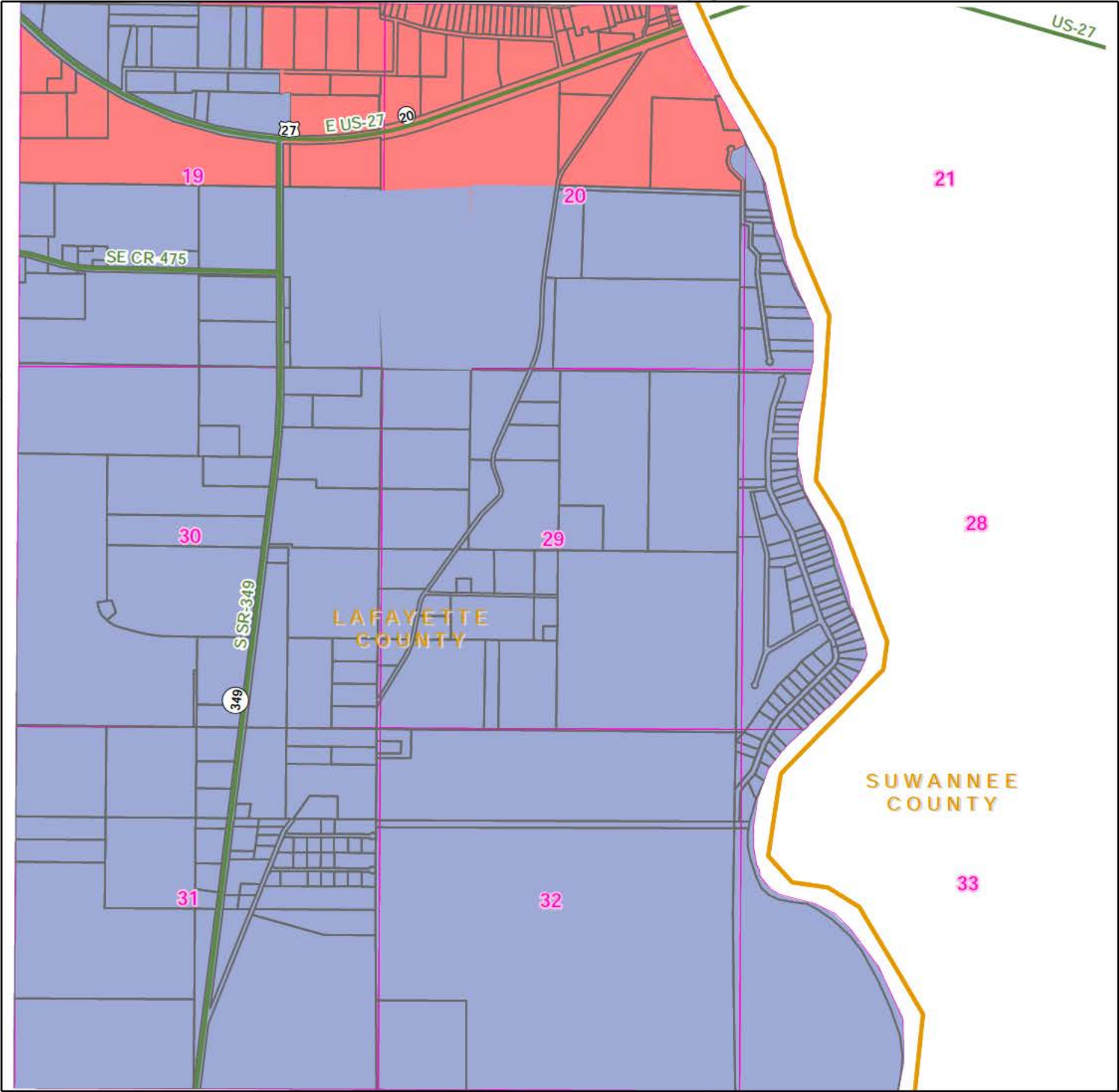


DUKE ENERGY - SUWANNEE VALLEY ELECTRIC COOPERATIVE  
TERRITORIAL AGREEMENT  
LAFAYETTE COUNTY



See 06S14E, Northwest Quadrant -- page 39

See 06S13E, Southeast Quadrant -- page 47



See 07S14E, Northwest Quadrant -- page 57

- Duke Energy
- Suwannee Valley Electric CoOp
- Not Part of this Agreement
- Major Roadways
- Railroads
- Section
- Parcel
- Water
- County
- City and Place Names

Quadrant: Southwest  
Township: 06S  
Range: 14E  
County: LAFAYETTE COUNTY

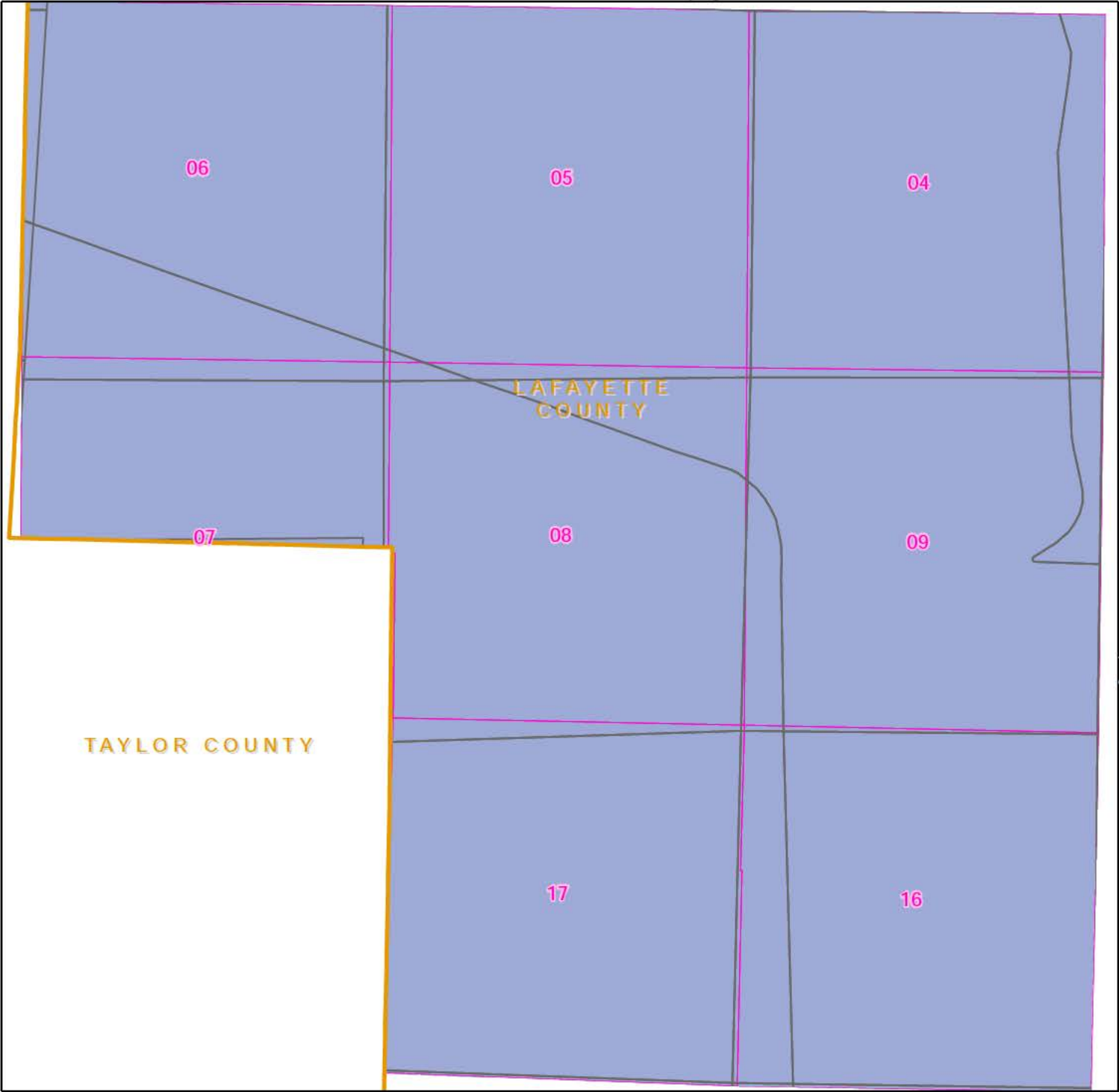




DUKE ENERGY - SUWANNEE VALLEY ELECTRIC COOPERATIVE  
TERRITORIAL AGREEMENT  
LAFAYETTE COUNTY



See 06S10E, Southwest Quadrant -- page 40



See 07S10E, Northeast Quadrant -- page 50

See 07S10E, Southwest Quadrant -- page 59

- Duke Energy
- Suwannee Valley Electric CoOp
- Not Part of this Agreement
- Major Roadways
- Railroads
- Section
- Parcel
- Water
- County
- City and Place Names

Quadrant: Northwest  
Township: 07S  
Range: 10E  
County: LAFAYETTE COUNTY



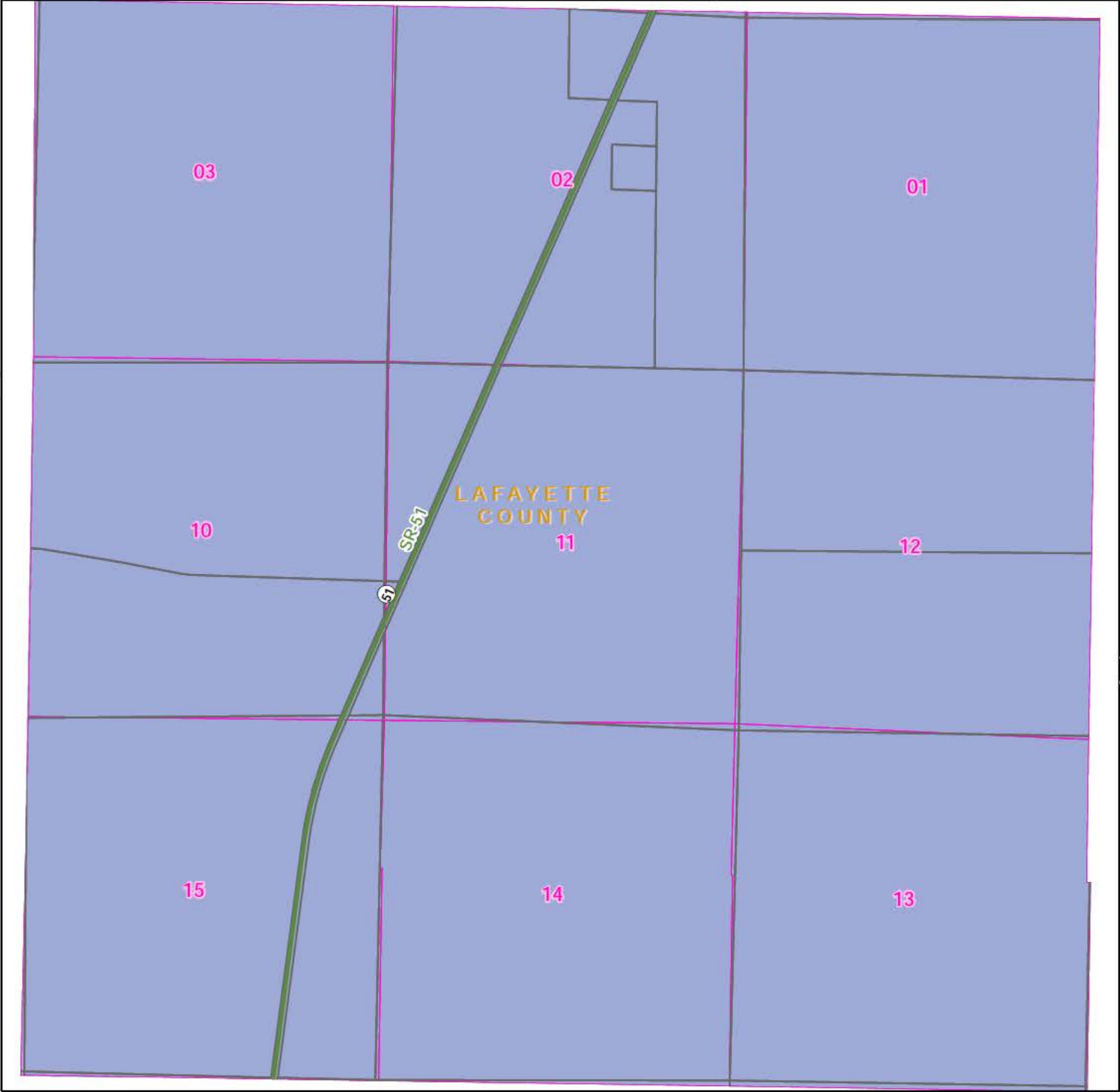
DUKE ENERGY - SUWANNEE VALLEY ELECTRIC COOPERATIVE  
TERRITORIAL AGREEMENT  
LAFAYETTE COUNTY



See 06S10E, Southeast Quadrant -- page 41

See 07S10E, Northwest Quadrant -- page 49

See 07S11E, Northwest Quadrant -- page 51



See 07S10E, Southeast Quadrant -- page 60

- Duke Energy
- Suwannee Valley Electric CoOp
- Not Part of this Agreement
- Major Roadways
- Railroads
- Section
- Parcel
- Water
- County
- City and Place Names

Quadrant: Northeast  
Township: 07S  
Range: 10E  
County: LAFAYETTE COUNTY



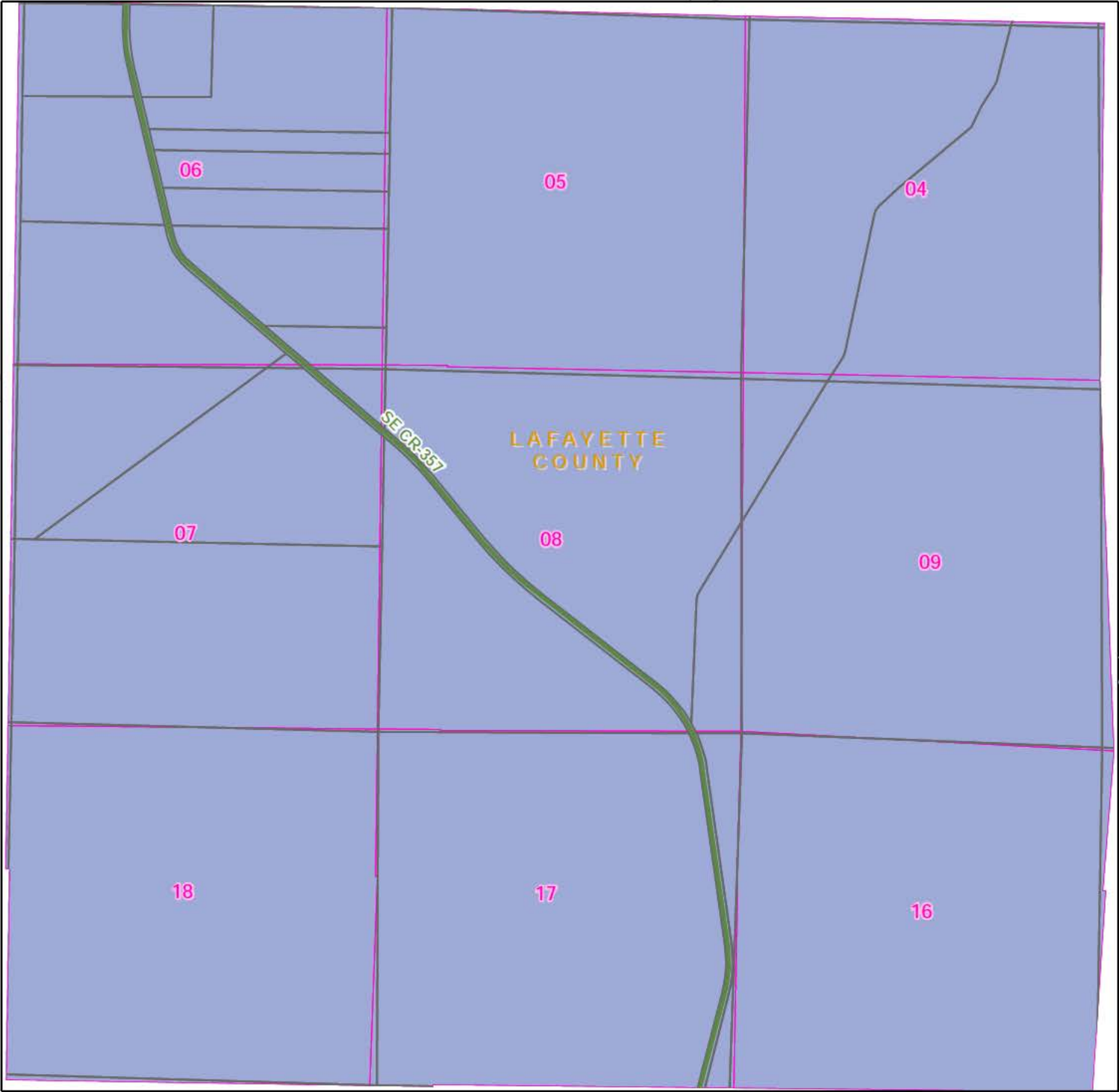
DUKE ENERGY - SUWANNEE VALLEY ELECTRIC COOPERATIVE  
TERRITORIAL AGREEMENT  
LAFAYETTE COUNTY



See 06S11E, Southwest Quadrant -- page 42

See 07S10E, Northeast Quadrant -- page 50

See 07S11E, Northeast Quadrant -- page 52



See 07S11E, Southwest Quadrant -- page 61

- Duke Energy

Suwannee Valley Electric CoOp

Not Part of this Agreement
- Major Roadways
- Railroads
- Section
- Parcel
- County
- Water
- City and Place Names

Quadrant: Northwest  
Township: 07S  
Range: 11E  
County: LAFAYETTE COUNTY





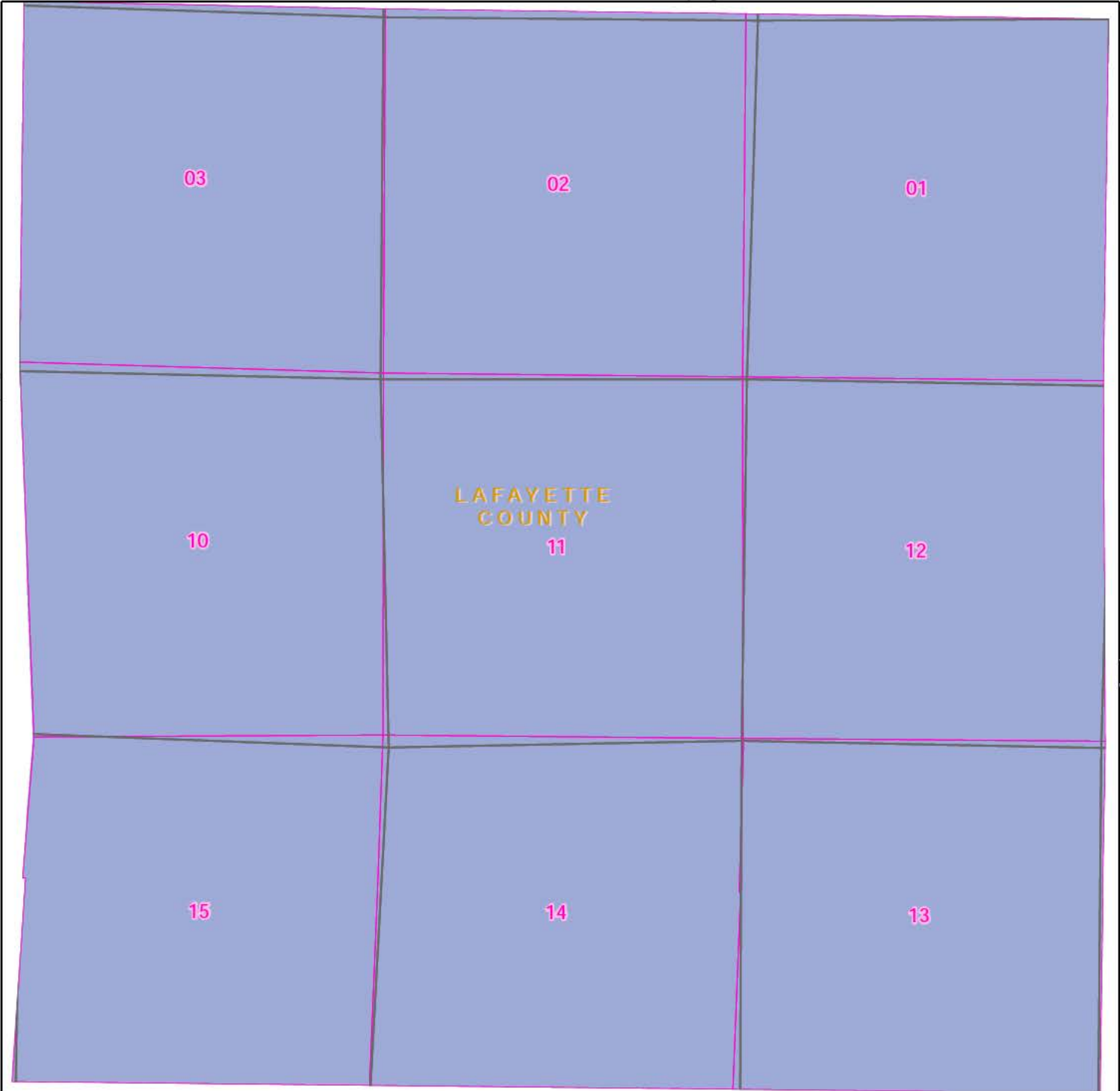
DUKE ENERGY - SUWANNEE VALLEY ELECTRIC COOPERATIVE  
TERRITORIAL AGREEMENT  
LAFAYETTE COUNTY



See 06S11E, Southeast Quadrant -- page 43

See 07S11E, Northwest Quadrant -- page 51

See 07S12E, Northwest Quadrant -- page 53



See 07S11E, Southeast Quadrant -- page 62

- Duke Energy
- Suwannee Valley Electric CoOp
- Not Part of this Agreement
- Major Roadways
- Railroads
- Section
- Parcel
- Water
- County
- City and Place Names

Quadrant: Northeast  
Township: 07S  
Range: 11E  
County: LAFAYETTE COUNTY



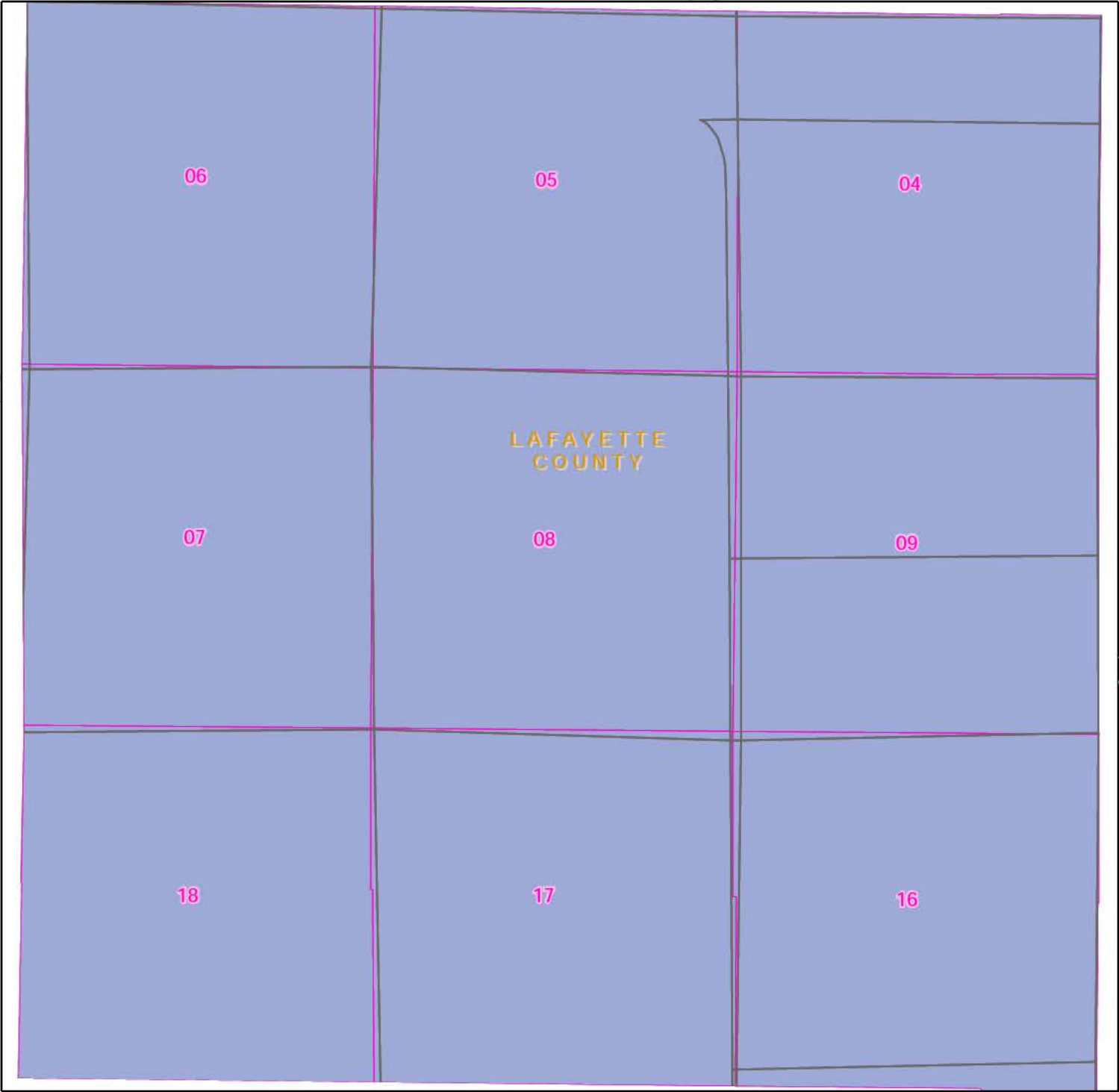
DUKE ENERGY - SUWANNEE VALLEY ELECTRIC COOPERATIVE  
TERRITORIAL AGREEMENT  
LAFAYETTE COUNTY



See 06S12E, Southwest Quadrant -- page 44

See 07S11E, Northeast Quadrant -- page 52

See 07S12E, Northeast Quadrant -- page 54



See 07S12E, Southwest Quadrant -- page 63

- Duke Energy
- Suwannee Valley Electric CoOp
- Not Part of this Agreement
- Major Roadways
- Railroads
- Section
- Parcel
- County
- Water
- City and Place Names

Quadrant: Northwest  
Township: 07S  
Range: 12E  
County: LAFAYETTE COUNTY



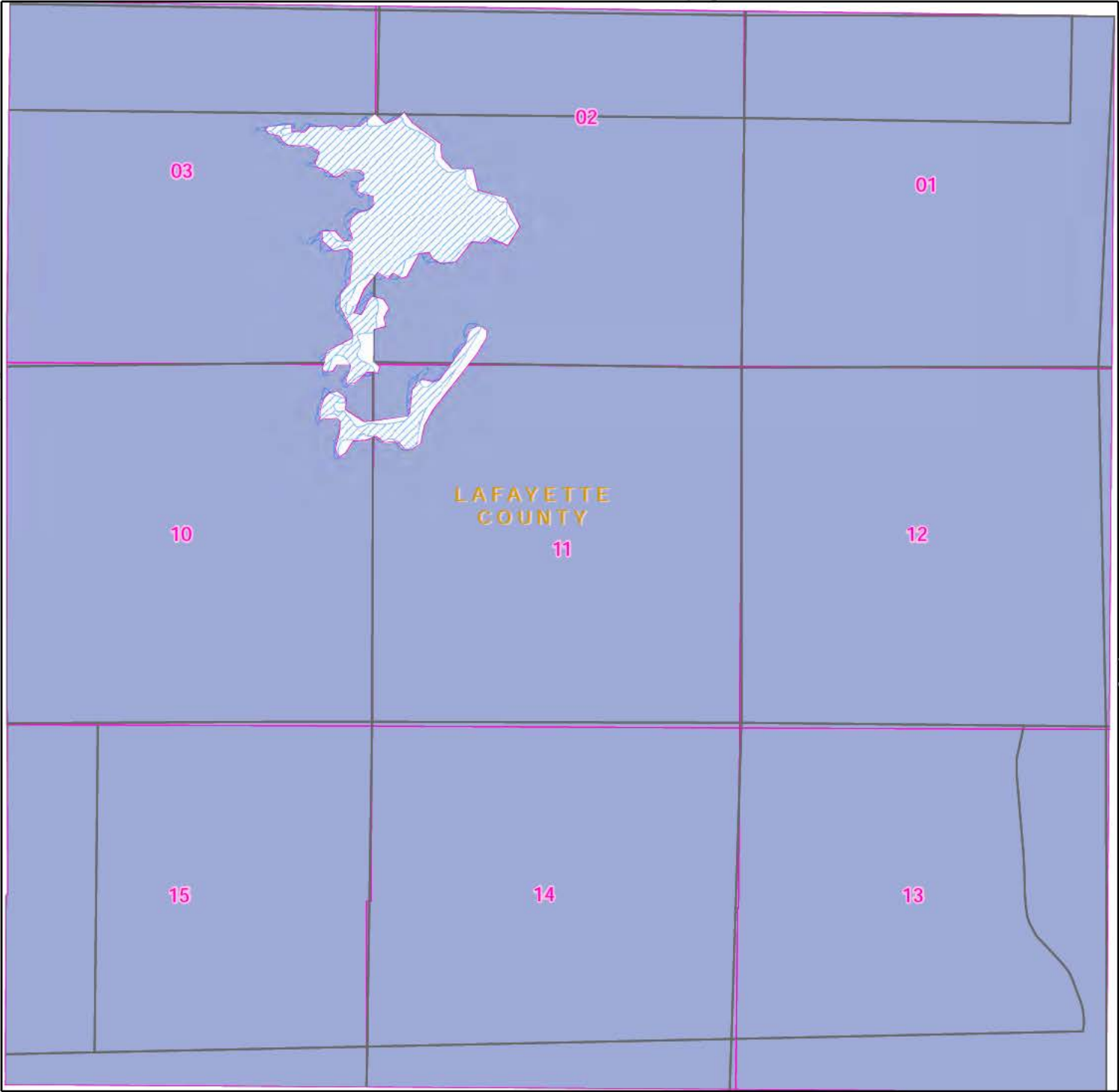
DUKE ENERGY - SUWANNEE VALLEY ELECTRIC COOPERATIVE  
TERRITORIAL AGREEMENT  
LAFAYETTE COUNTY



See 06S12E, Southeast Quadrant -- page 45

See 07S12E, Northwest Quadrant -- page 53

See 07S13E, Northwest Quadrant -- page 55



See 07S12E, Southeast Quadrant -- page 64

- Duke Energy
- Suwannee Valley Electric CoOp
- Not Part of this Agreement
- Major Roadways
- Railroads
- Section
- Parcel
- Water
- County
- City and Place Names

Quadrant: Northeast  
Township: 07S  
Range: 12E  
County: LAFAYETTE COUNTY





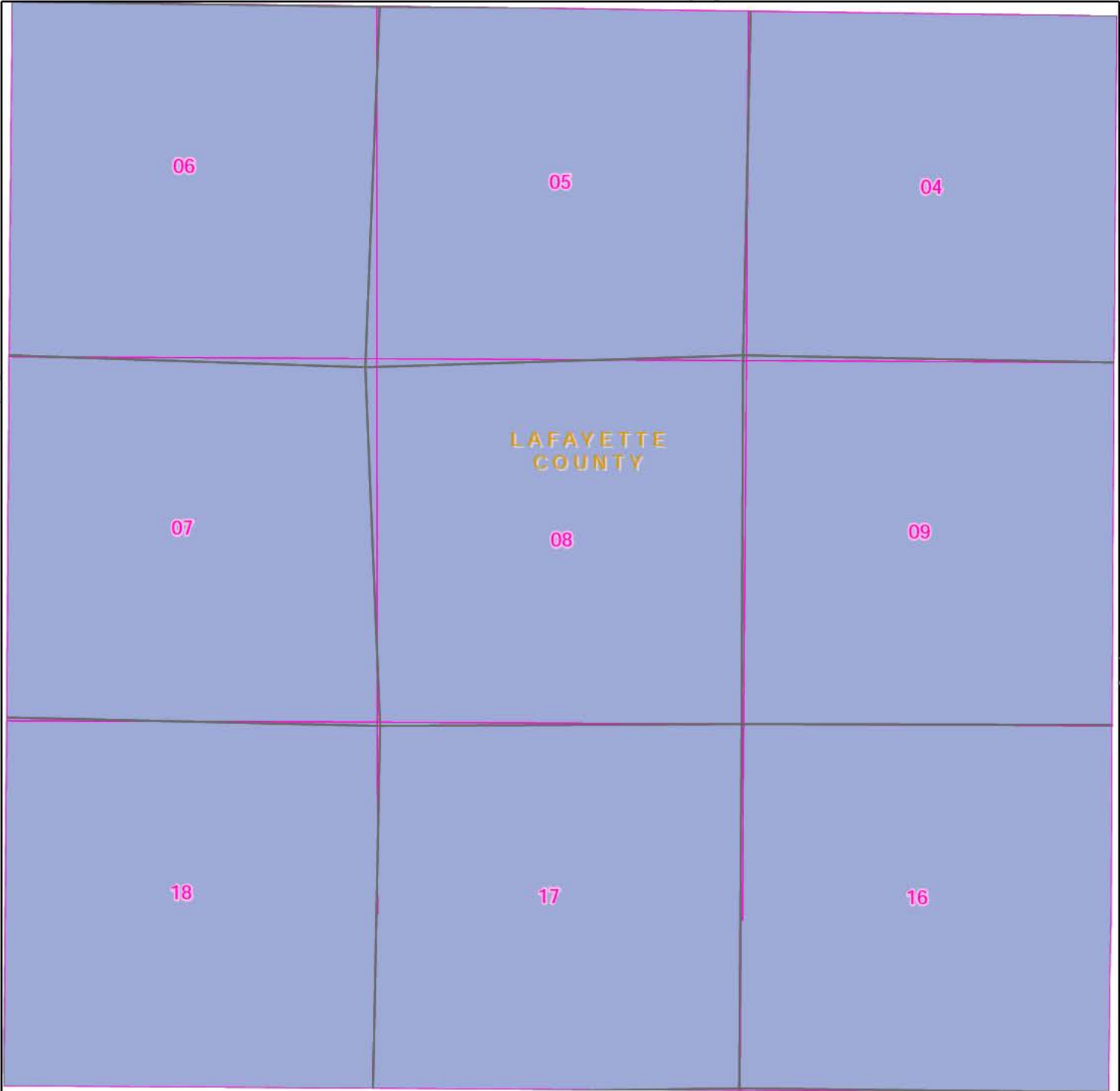
DUKE ENERGY - SUWANNEE VALLEY ELECTRIC COOPERATIVE  
TERRITORIAL AGREEMENT  
LAFAYETTE COUNTY



See 06S13E, Southwest Quadrant -- page 46

See 07S12E, Northeast Quadrant -- page 54

See 07S13E, Northeast Quadrant -- page 56



See 07S13E, Southwest Quadrant -- page 65

- Duke Energy
- Suwannee Valley Electric CoOp
- Not Part of this Agreement
- Major Roadways
- Railroads
- Section
- Parcel
- Water
- County
- City and Place Names

Quadrant: Northwest  
Township: 07S  
Range: 13E  
County: LAFAYETTE COUNTY



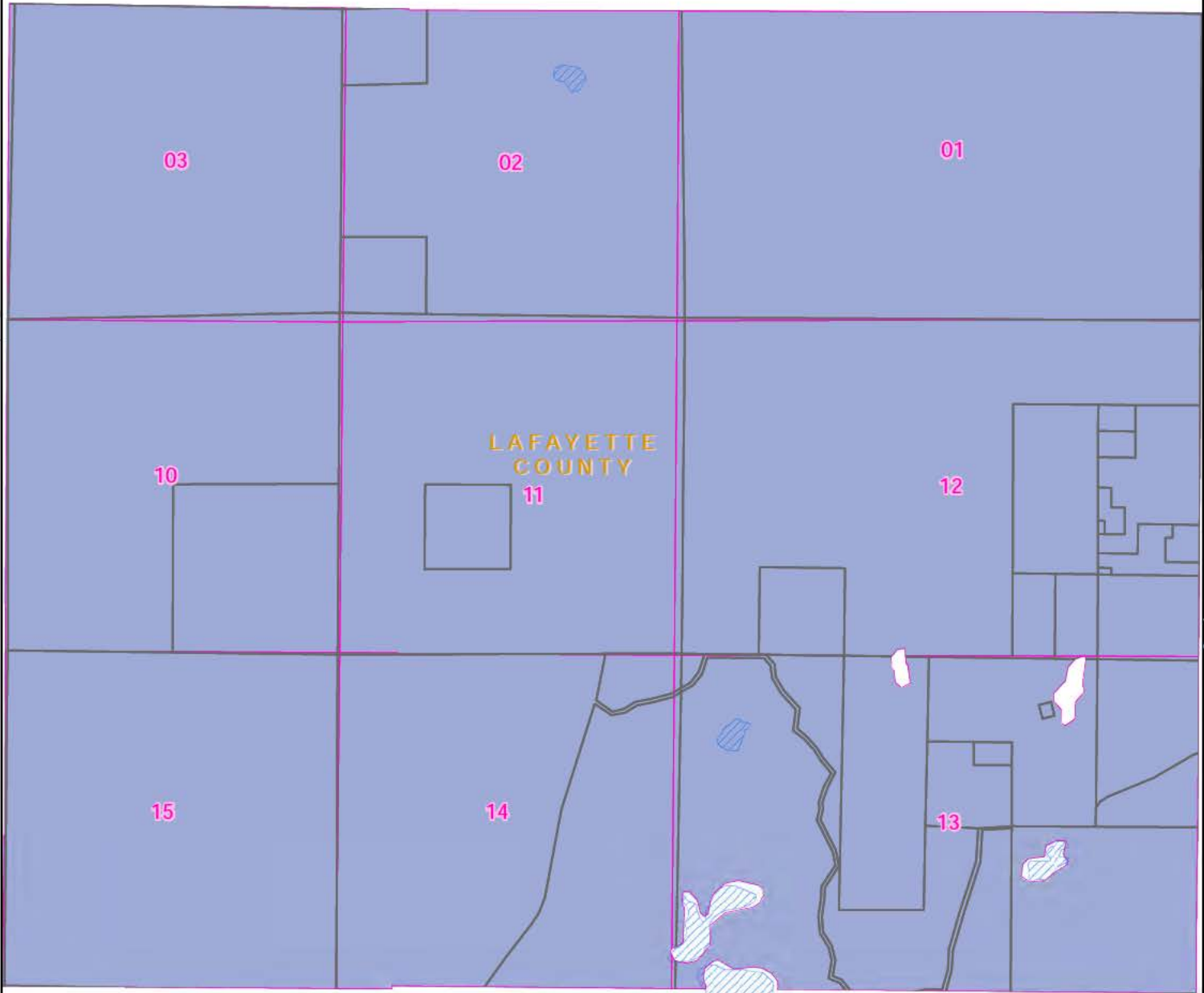
DUKE ENERGY - SUWANNEE VALLEY ELECTRIC COOPERATIVE  
TERRITORIAL AGREEMENT  
LAFAYETTE COUNTY



See 06S13E, Southeast Quadrant -- page 47

See 07S13E, Northwest Quadrant -- page 55

See 07S14E, Northwest Quadrant -- page 57



See 07S13E, Southeast Quadrant -- page 66

- Duke Energy
- Suwannee Valley Electric CoOp
- Not Part of this Agreement
- Major Roadways
- Railroads
- Section
- Parcel
- Water
- County
- City and Place Names

Quadrant: Northeast  
Township: 07S  
Range: 13E  
County: LAFAYETTE COUNTY



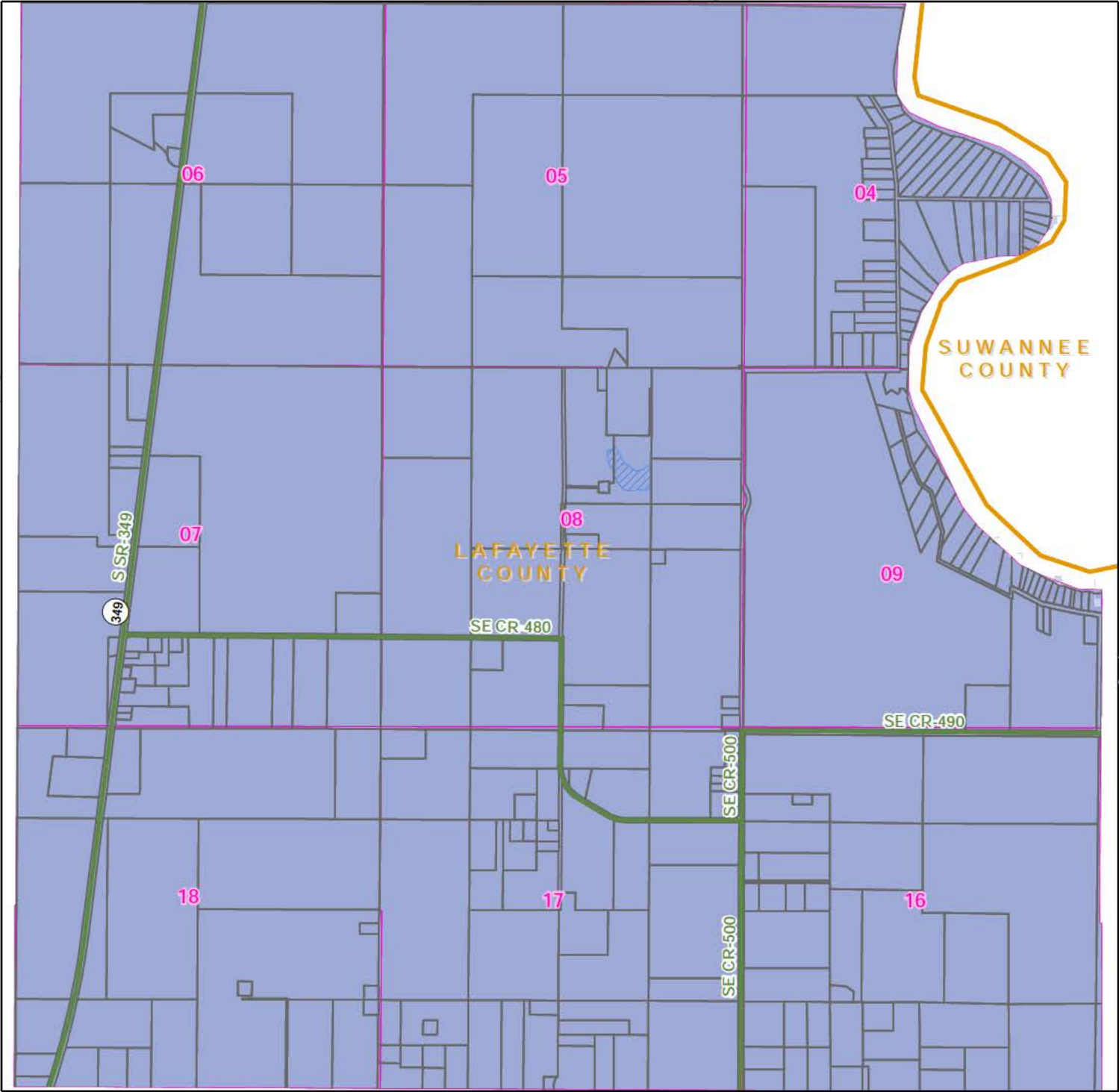
DUKE ENERGY - SUWANNEE VALLEY ELECTRIC COOPERATIVE  
TERRITORIAL AGREEMENT  
LAFAYETTE COUNTY



See 06S14E, Southwest Quadrant -- page 48

See 07S13E, Northeast Quadrant -- page 56

See 07S14E, Northeast Quadrant -- page 58



See 07S14E, Southwest Quadrant -- page 67

- Duke Energy
- Suwannee Valley Electric CoOp
- Not Part of this Agreement
- Major Roadways
- Railroads
- Section
- Parcel
- Water
- County
- City and Place Names

Quadrant: Northwest  
Township: 07S  
Range: 14E  
County: LAFAYETTE COUNTY

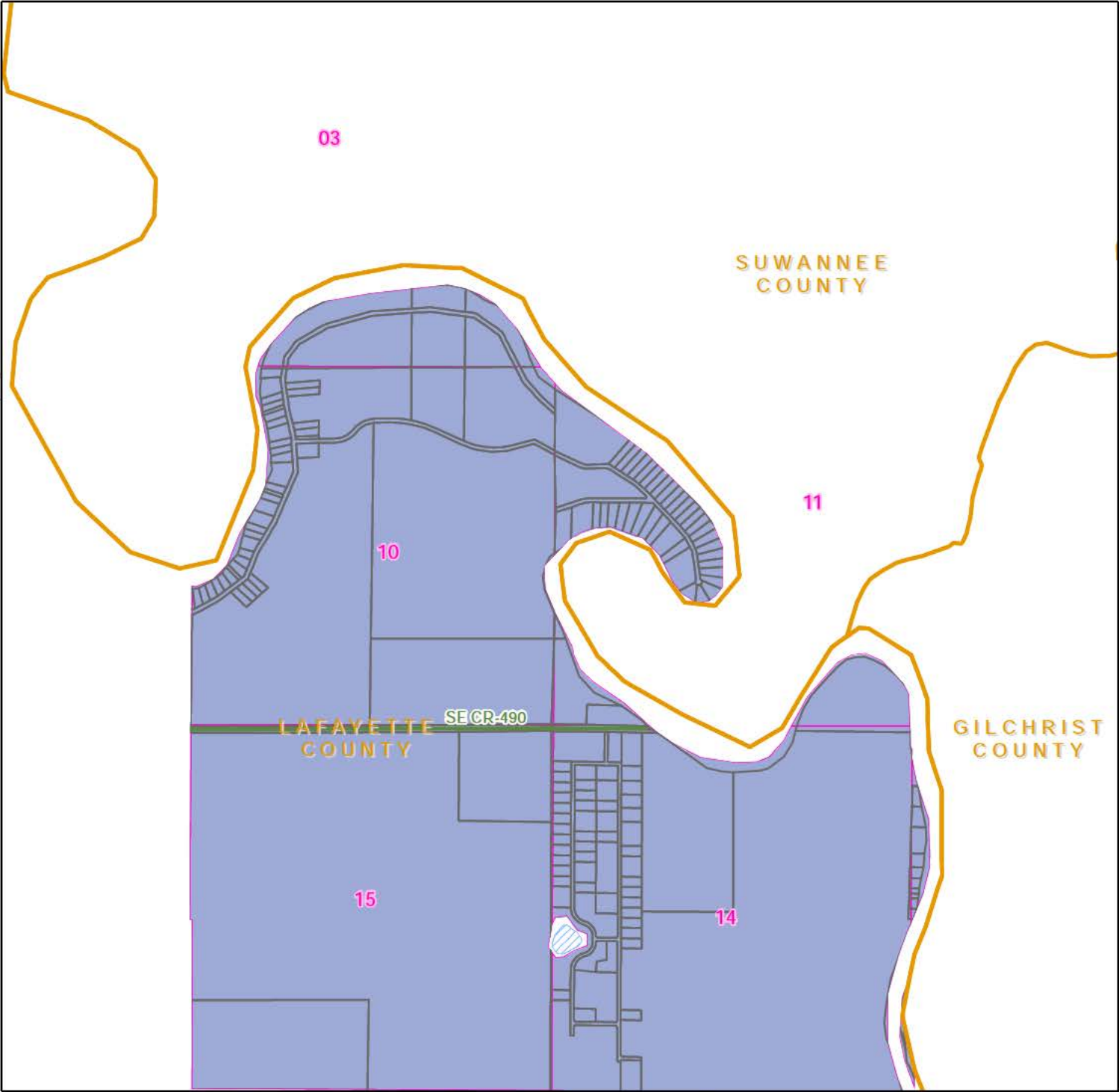




DUKE ENERGY - SUWANNEE VALLEY ELECTRIC COOPERATIVE  
TERRITORIAL AGREEMENT  
LAFAYETTE COUNTY



See 07S14E, Northwest Quadrant -- page 57



See 07S14E, Southeast Quadrant -- page 68

- Duke Energy
- Suwannee Valley Electric CoOp
- Not Part of this Agreement
- Major Roadways
- Railroads
- Section
- Parcel
- County
- Water
- City and Place Names

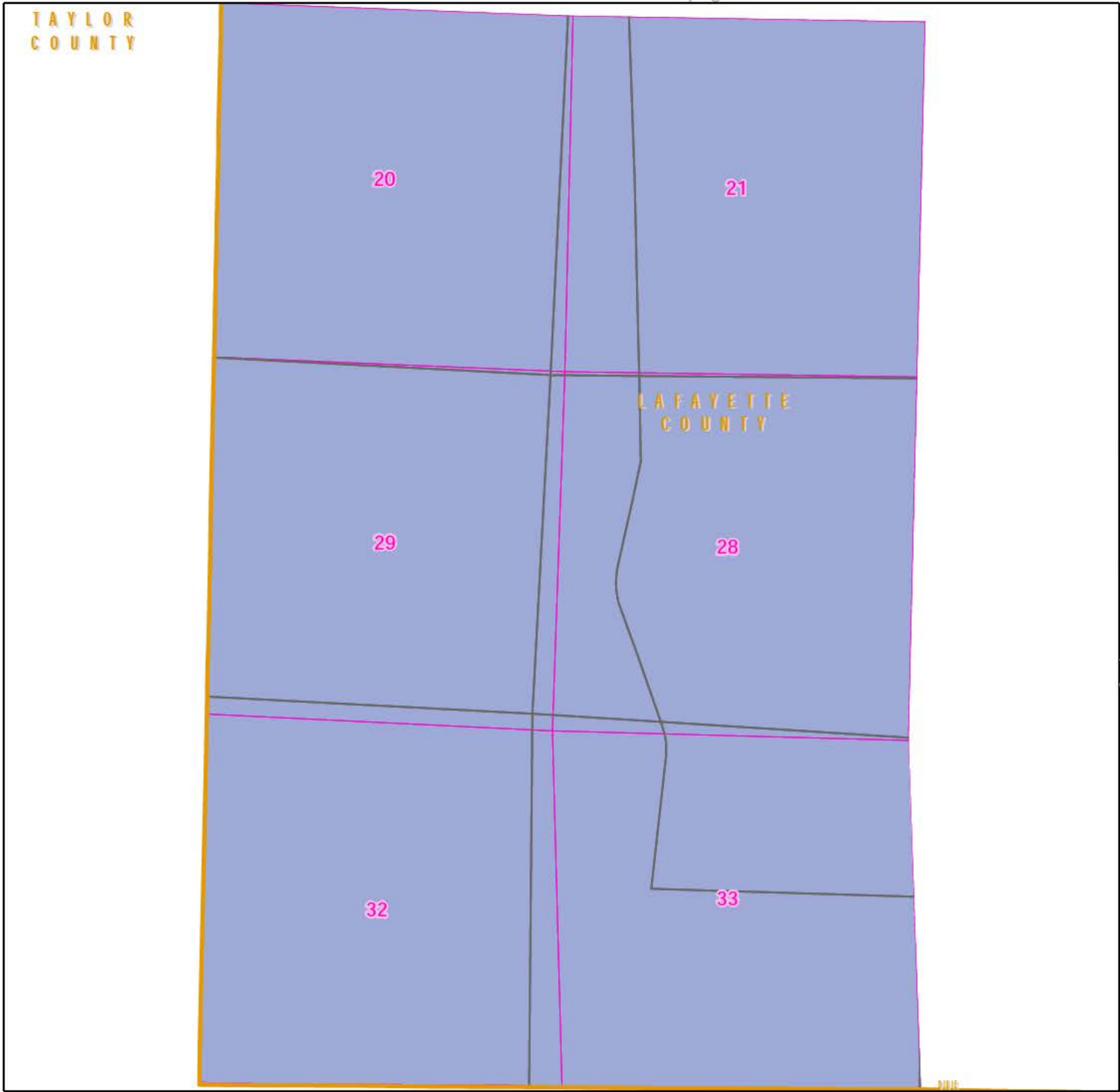
Quadrant: Northeast  
Township: 07S  
Range: 14E  
County: LAFAYETTE COUNTY



DUKE ENERGY - SUWANNEE VALLEY ELECTRIC COOPERATIVE  
TERRITORIAL AGREEMENT  
LAFAYETTE COUNTY



See 07S10E, Northwest Quadrant -- page 49



See 07S10E, Southeast Quadrant -- page 60

- Duke Energy
- Suwannee Valley Electric CoOp
- Not Part of this Agreement
- Major Roadways
- Railroads
- Section
- Parcel
- Water
- County
- City and Place Names

Quadrant: Southwest  
Township: 07S  
Range: 10E  
County: LAFAYETTE COUNTY



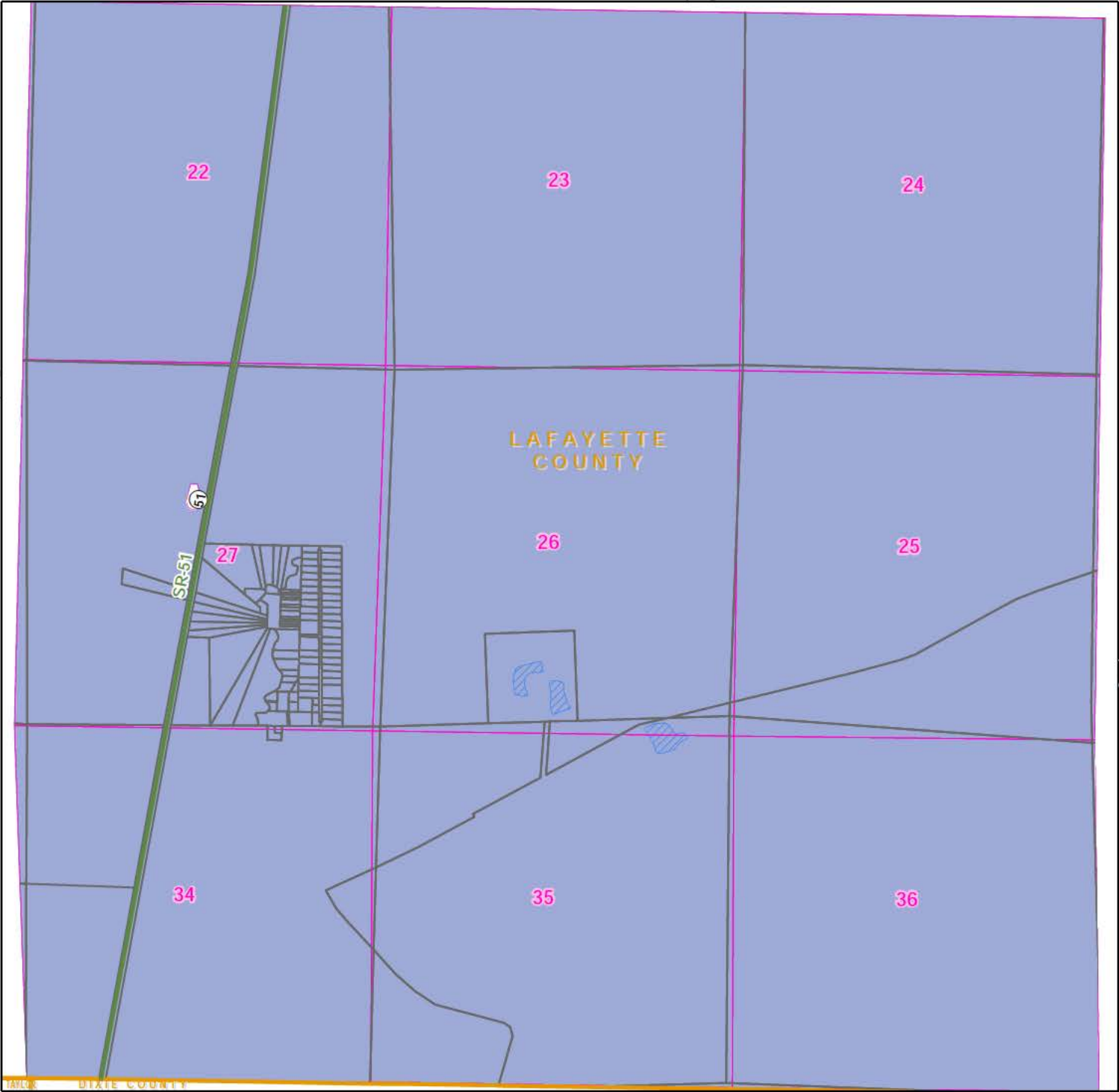
DUKE ENERGY - SUWANNEE VALLEY ELECTRIC COOPERATIVE  
TERRITORIAL AGREEMENT  
LAFAYETTE COUNTY



See 07S10E, Northeast Quadrant -- page 50

See 07S10E, Southwest Quadrant -- page 59

See 07S11E, Southwest Quadrant -- page 61



- Duke Energy
- Suwannee Valley Electric CoOp
- Not Part of this Agreement
- Major Roadways
- Railroads
- Section
- Parcel
- Water
- County
- City and Place Names

Quadrant: Southeast  
Township: 07S  
Range: 10E  
County: LAFAYETTE COUNTY





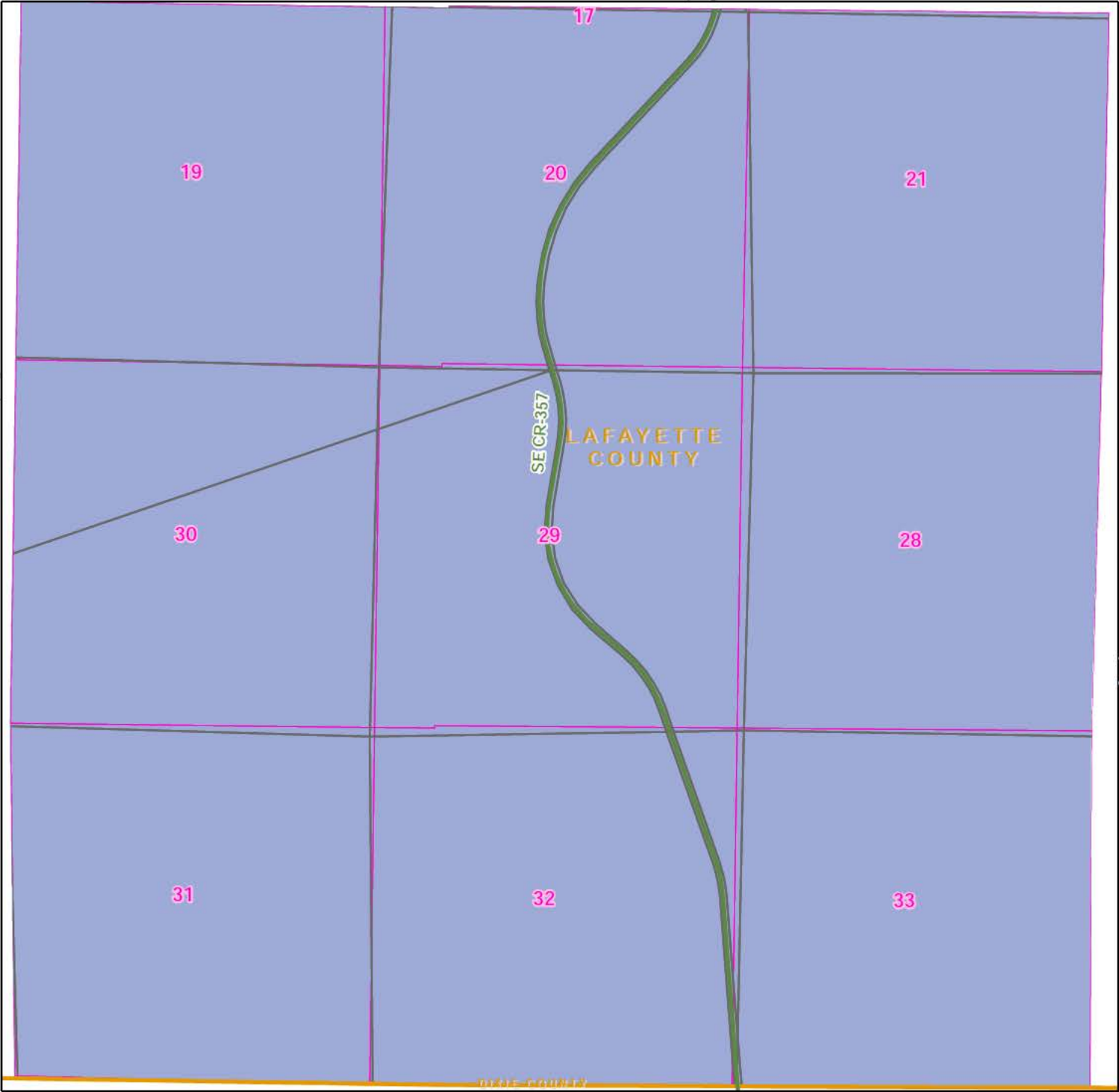
DUKE ENERGY - SUWANNEE VALLEY ELECTRIC COOPERATIVE  
TERRITORIAL AGREEMENT  
LAFAYETTE COUNTY



See 07S11E, Northwest Quadrant -- page 51

See 07S10E, Southeast Quadrant -- page 60

See 07S11E, Southeast Quadrant -- page 62



- Duke Energy
- Suwannee Valley Electric CoOp
- Not Part of this Agreement
- Major Roadways
- Railroads
- Section
- Parcel
- Water
- County
- City and Place Names

Quadrant: Southwest  
Township: 07S  
Range: 11E  
County: LAFAYETTE COUNTY



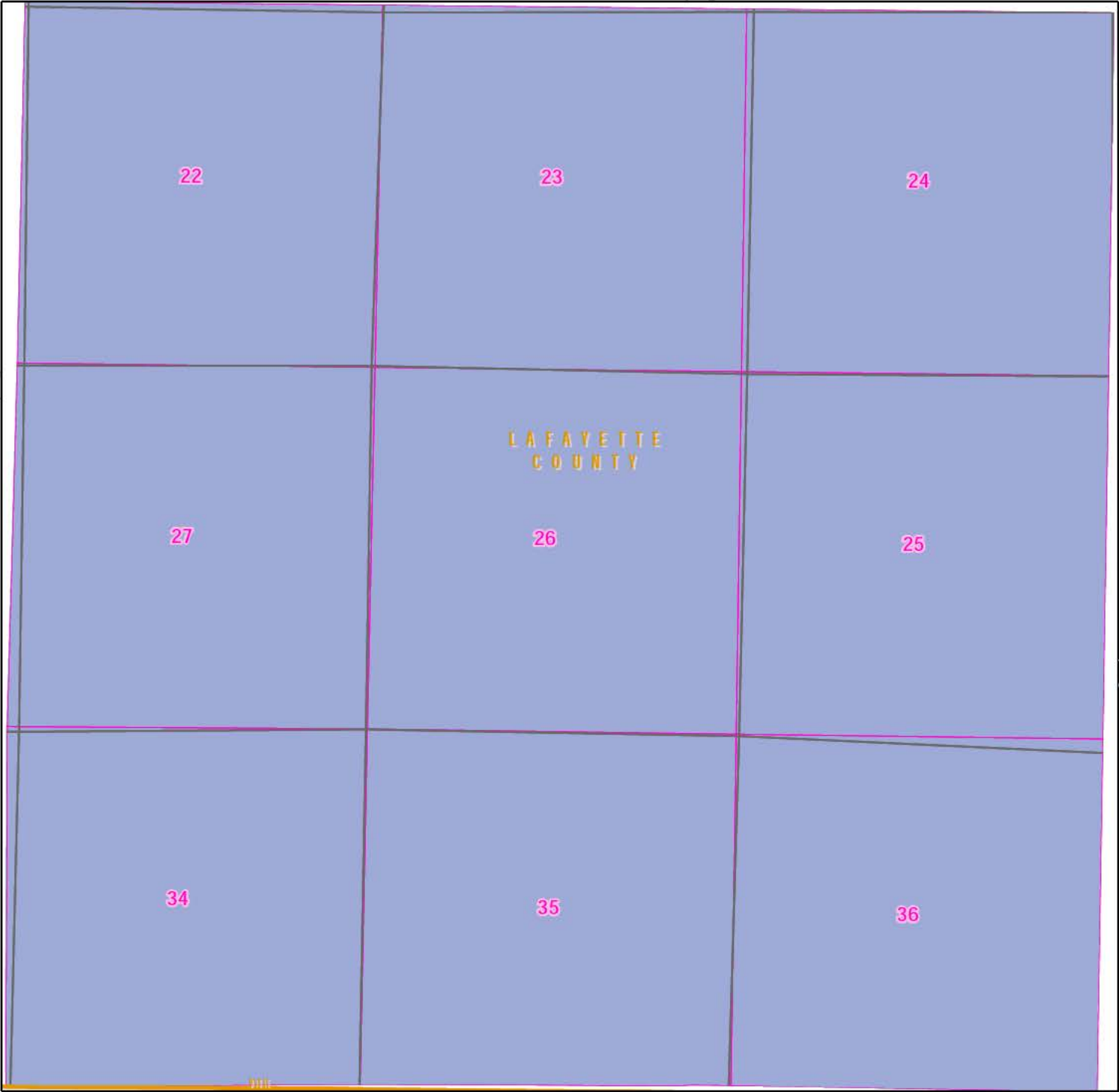
DUKE ENERGY - SUWANNEE VALLEY ELECTRIC COOPERATIVE  
TERRITORIAL AGREEMENT  
LAFAYETTE COUNTY



See 07S11E, Northeast Quadrant -- page 52

See 07S11E, Southwest Quadrant -- page 61

See 07S12E, Southwest Quadrant -- page 63



- Duke Energy
- Suwannee Valley Electric CoOp
- Not Part of this Agreement
- Major Roadways
- Railroads
- Section
- Parcel
- Water
- County
- City and Place Names

Quadrant: Southeast  
Township: 07S  
Range: 11E  
County: LAFAYETTE COUNTY



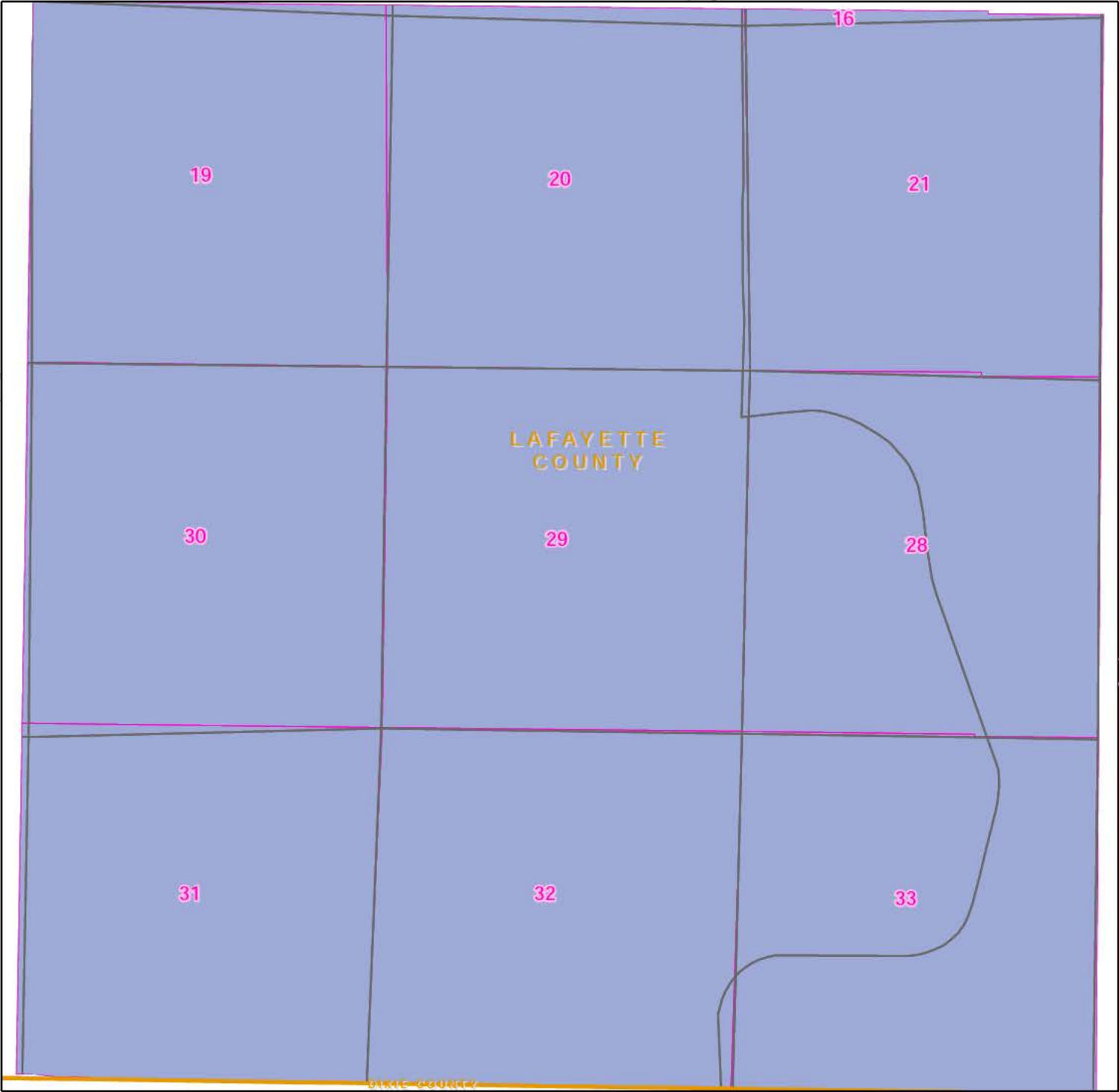
DUKE ENERGY - SUWANNEE VALLEY ELECTRIC COOPERATIVE  
TERRITORIAL AGREEMENT  
LAFAYETTE COUNTY



See 07S12E, Northwest Quadrant -- page 53

See 07S11E, Southeast Quadrant -- page 62

See 07S12E, Southeast Quadrant -- page 64



- Duke Energy
- Suwannee Valley Electric CoOp
- Not Part of this Agreement
- Major Roadways
- Railroads
- Section
- Parcel
- Water
- County
- City and Place Names

Quadrant: Southwest  
Township: 07S  
Range: 12E  
County: LAFAYETTE COUNTY






DUKE ENERGY - SUWANNEE VALLEY ELECTRIC COOPERATIVE  
TERRITORIAL AGREEMENT  
LAFAYETTE COUNTY



See 07S12E, Northeast Quadrant -- page 54

See 07S12E, Southwest Quadrant -- page 63

See 07S13E, Southwest Quadrant -- page 65



- Duke Energy
- Suwannee Valley Electric CoOp
- Not Part of this Agreement
- Major Roadways
- Railroads
- Section
- Parcel
- Water
- County
- City and Place Names

Quadrant: Southeast  
Township: 07S  
Range: 12E  
County: LAFAYETTE COUNTY



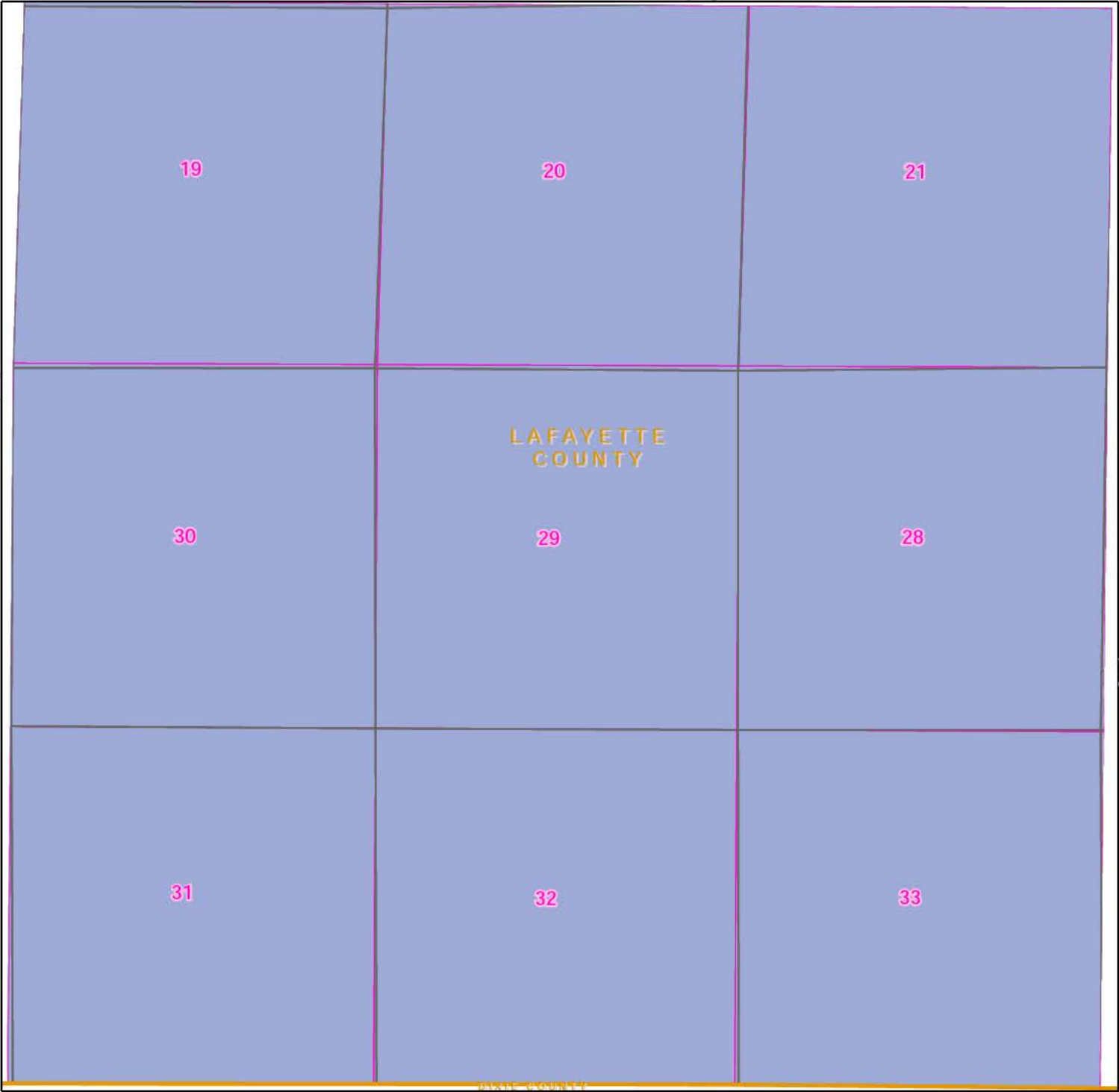
DUKE ENERGY - SUWANNEE VALLEY ELECTRIC COOPERATIVE  
TERRITORIAL AGREEMENT  
LAFAYETTE COUNTY



See 07S13E, Northwest Quadrant -- page 55

See 07S12E, Southeast Quadrant -- page 64

See 07S13E, Southeast Quadrant -- page 66



- Duke Energy
- Suwannee Valley Electric CoOp
- Not Part of this Agreement
- Major Roadways
- Railroads
- Section
- Parcel
- Water
- County
- City and Place Names

Quadrant: Southwest  
Township: 07S  
Range: 13E  
County: LAFAYETTE COUNTY



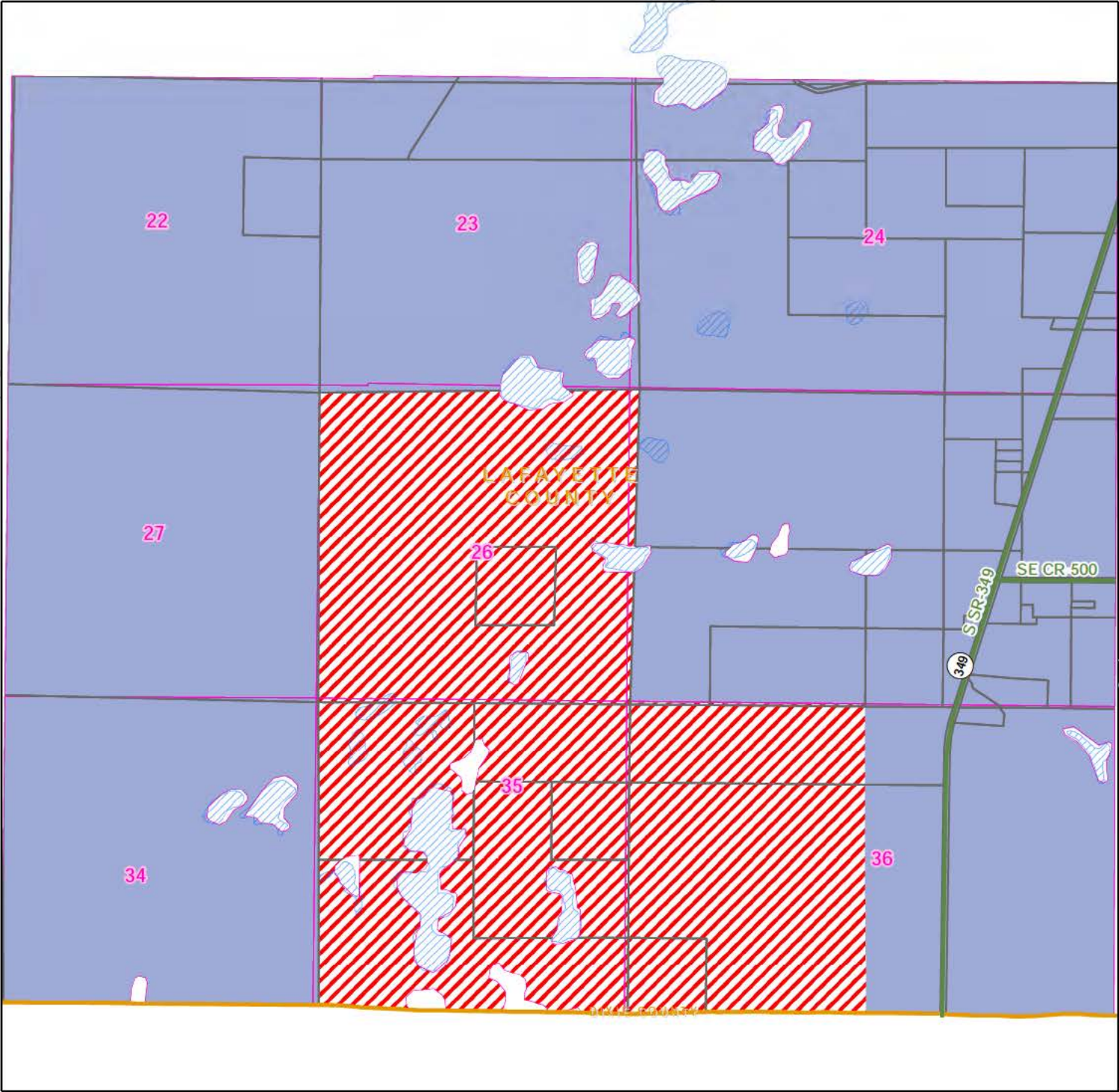
DUKE ENERGY - SUWANNEE VALLEY ELECTRIC COOPERATIVE  
TERRITORIAL AGREEMENT  
LAFAYETTE COUNTY



See 07S13E, Northeast Quadrant -- page 56

See 07S13E, Southwest Quadrant -- page 65

See 07S14E, Southwest Quadrant -- page 67



- Duke Energy
- Suwannee Valley Electric CoOp
- Not Part of this Agreement
- Major Roadways
- Railroads
- Section
- Parcel
- Water
- County
- City and Place Names

Quadrant: Southeast  
Township: 07S  
Range: 13E  
County: LAFAYETTE COUNTY





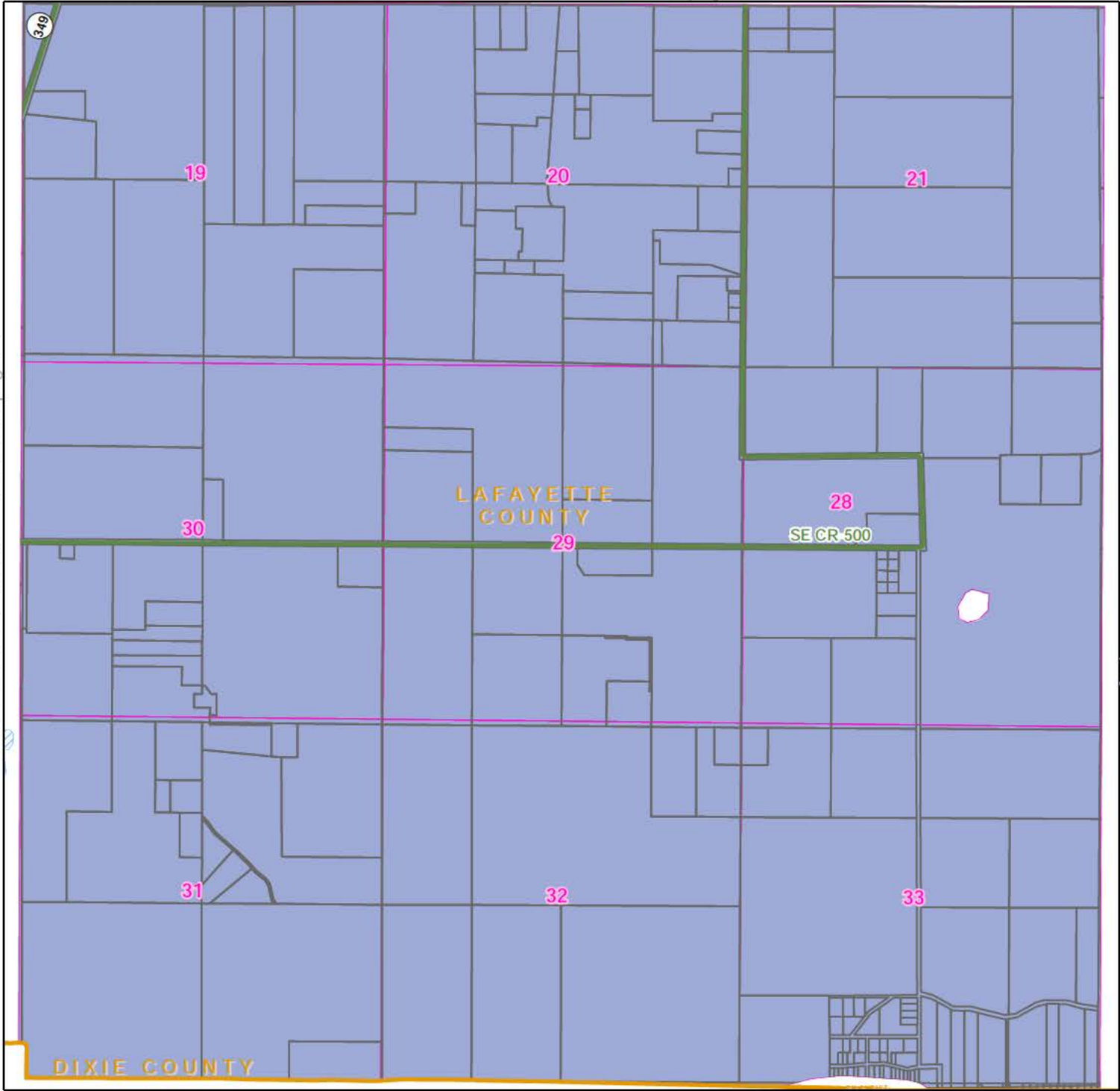
DUKE ENERGY - SUWANNEE VALLEY ELECTRIC COOPERATIVE  
TERRITORIAL AGREEMENT  
LAFAYETTE COUNTY



See 07S14E, Northwest Quadrant -- page 57

See 07S13E, Southeast Quadrant -- page 66

See 07S14E, Southeast Quadrant -- page 68



- Duke Energy
- Suwannee Valley Electric CoOp
- Not Part of this Agreement
- Major Roadways
- Railroads
- Section
- Parcel
- Water
- County
- City and Place Names

Quadrant: Southwest  
Township: 07S  
Range: 14E  
County: LAFAYETTE COUNTY

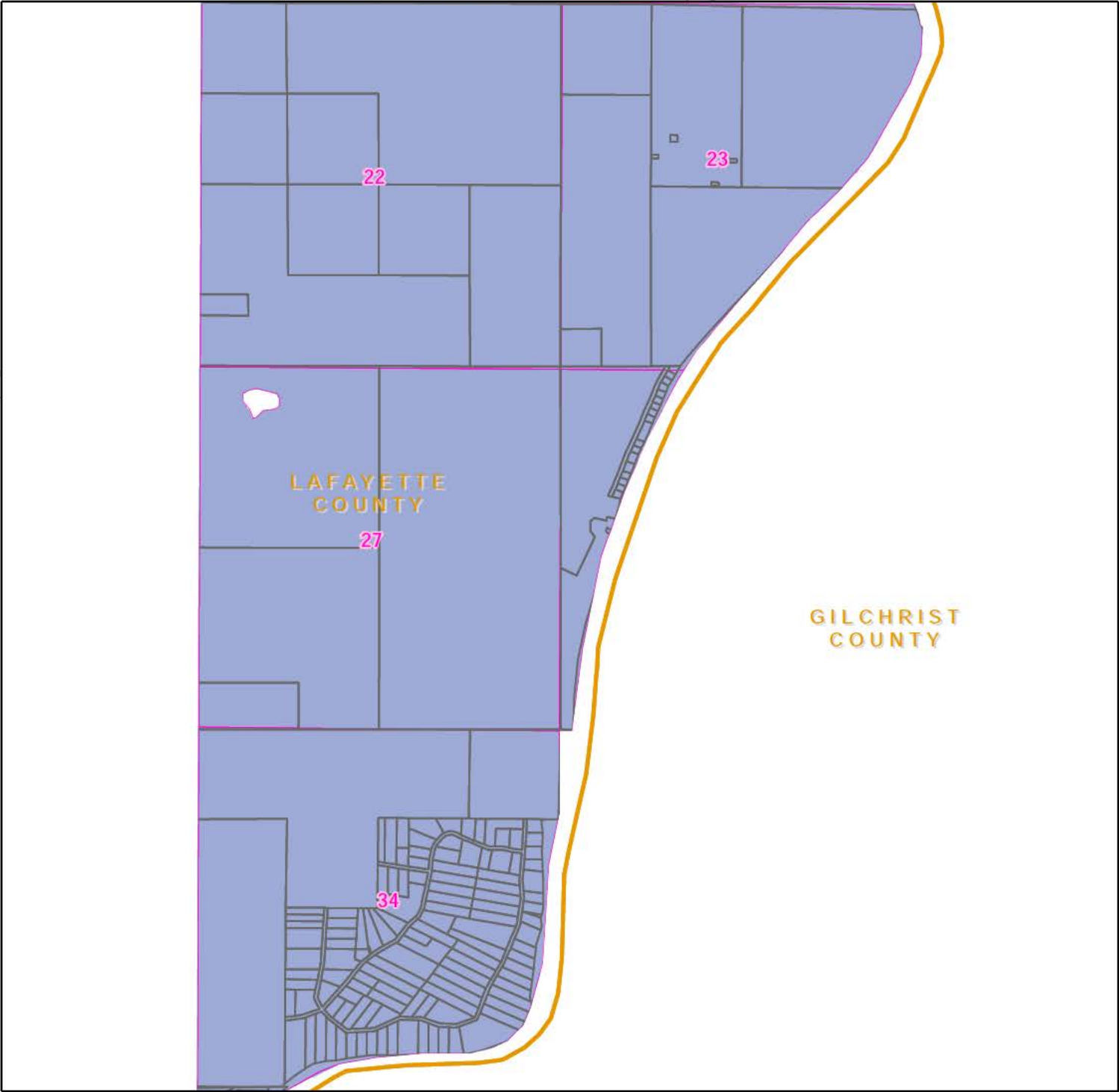


DUKE ENERGY - SUWANNEE VALLEY ELECTRIC COOPERATIVE  
TERRITORIAL AGREEMENT  
LAFAYETTE COUNTY



See 07S14E, Northeast Quadrant -- page 58

See 07S14E, Southwest Quadrant -- page 67



- Duke Energy
- Suwannee Valley Electric CoOp
- Not Part of this Agreement
- Major Roadways
- Railroads
- Section
- Parcel
- Water
- County
- City and Place Names

Quadrant: Southeast  
Township: 07S  
Range: 14E  
County: LAFAYETTE COUNTY

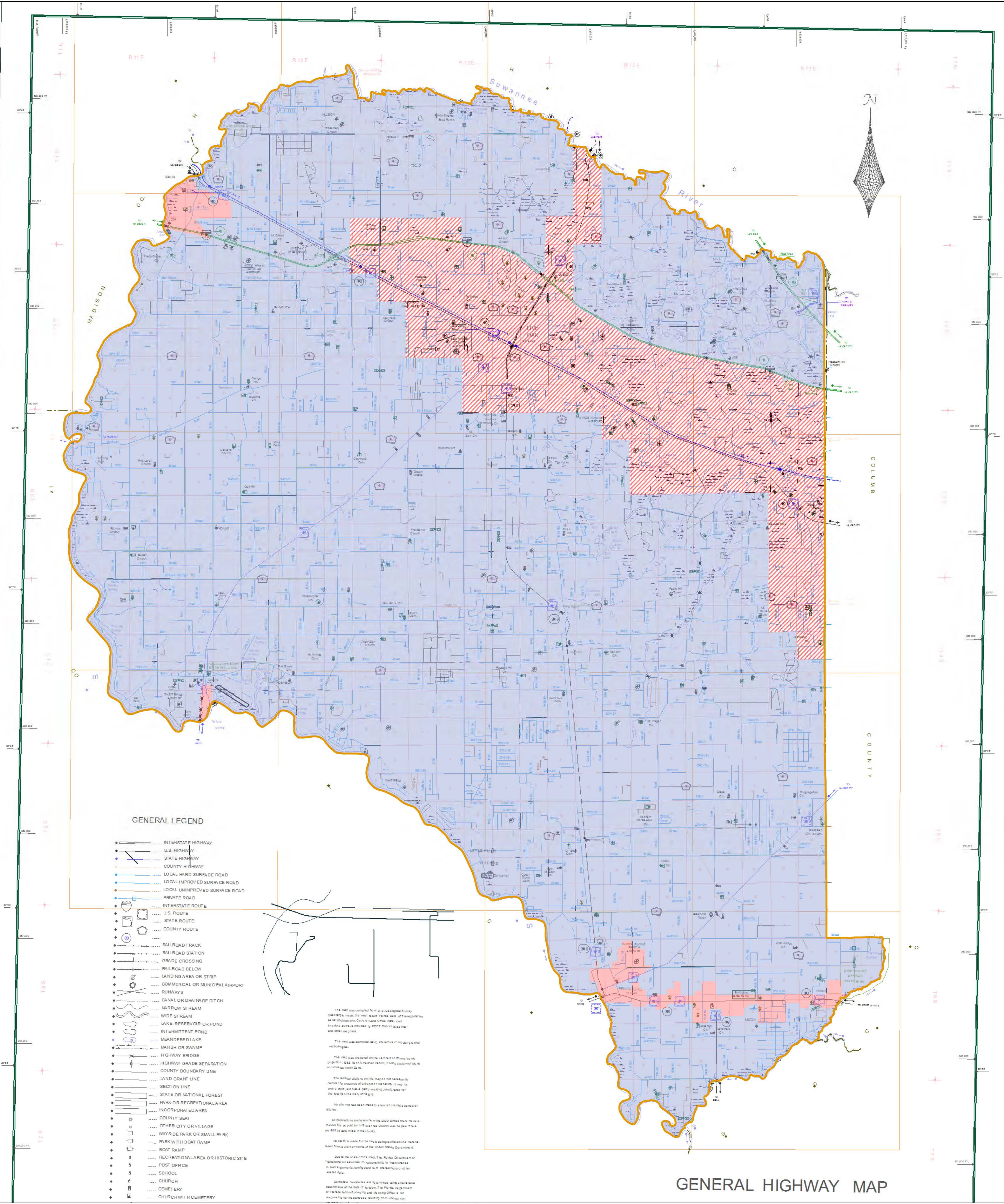




Duke Energy

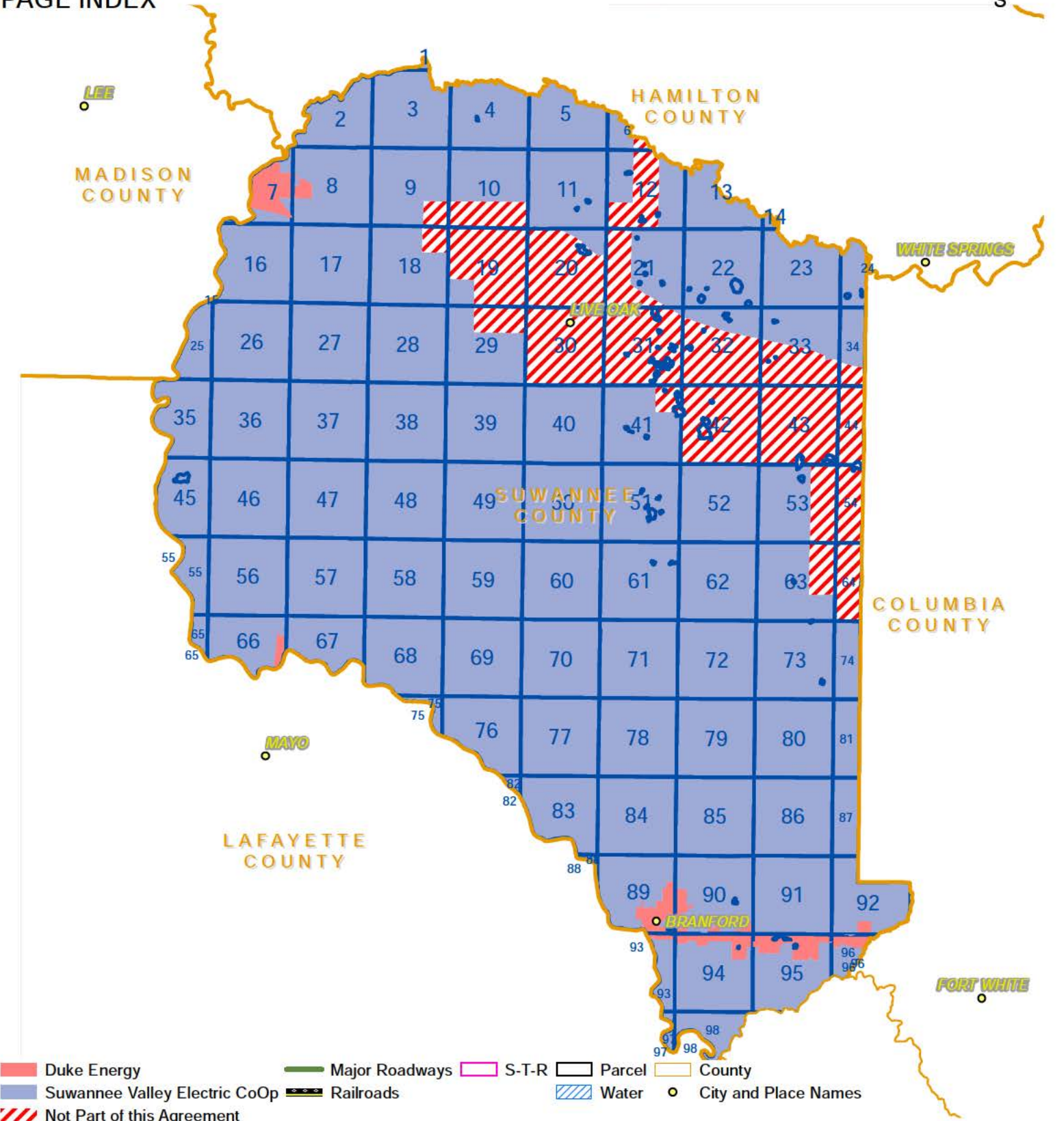
Suwannee Valley Electric Coop

No Part of this Agreement

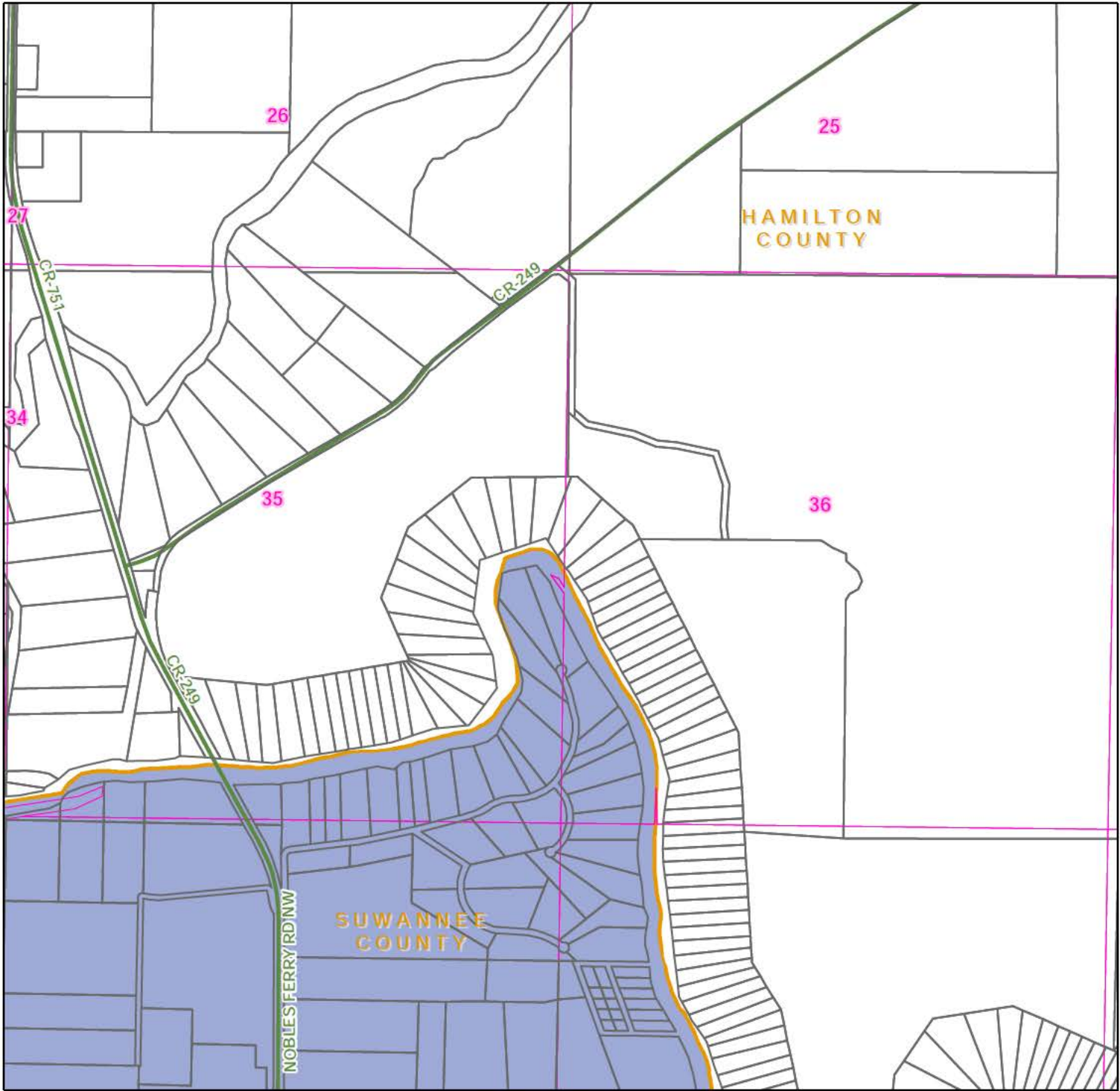




DUKE ENERGY - SUWANNEE VALLEY ELECTRIC COOPERATIVE  
TERRITORIAL AGREEMENT  
SUWANNEE COUNTY  
PAGE INDEX



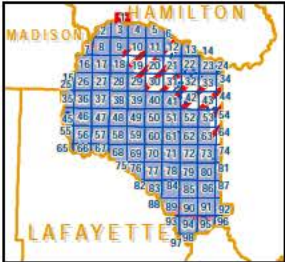
DUKE ENERGY - SUWANNEE VALLEY ELECTRIC COOPERATIVE  
TERRITORIAL AGREEMENT  
SUWANNEE COUNTY



See 01S12E, Northeast Quadrant -- page 3

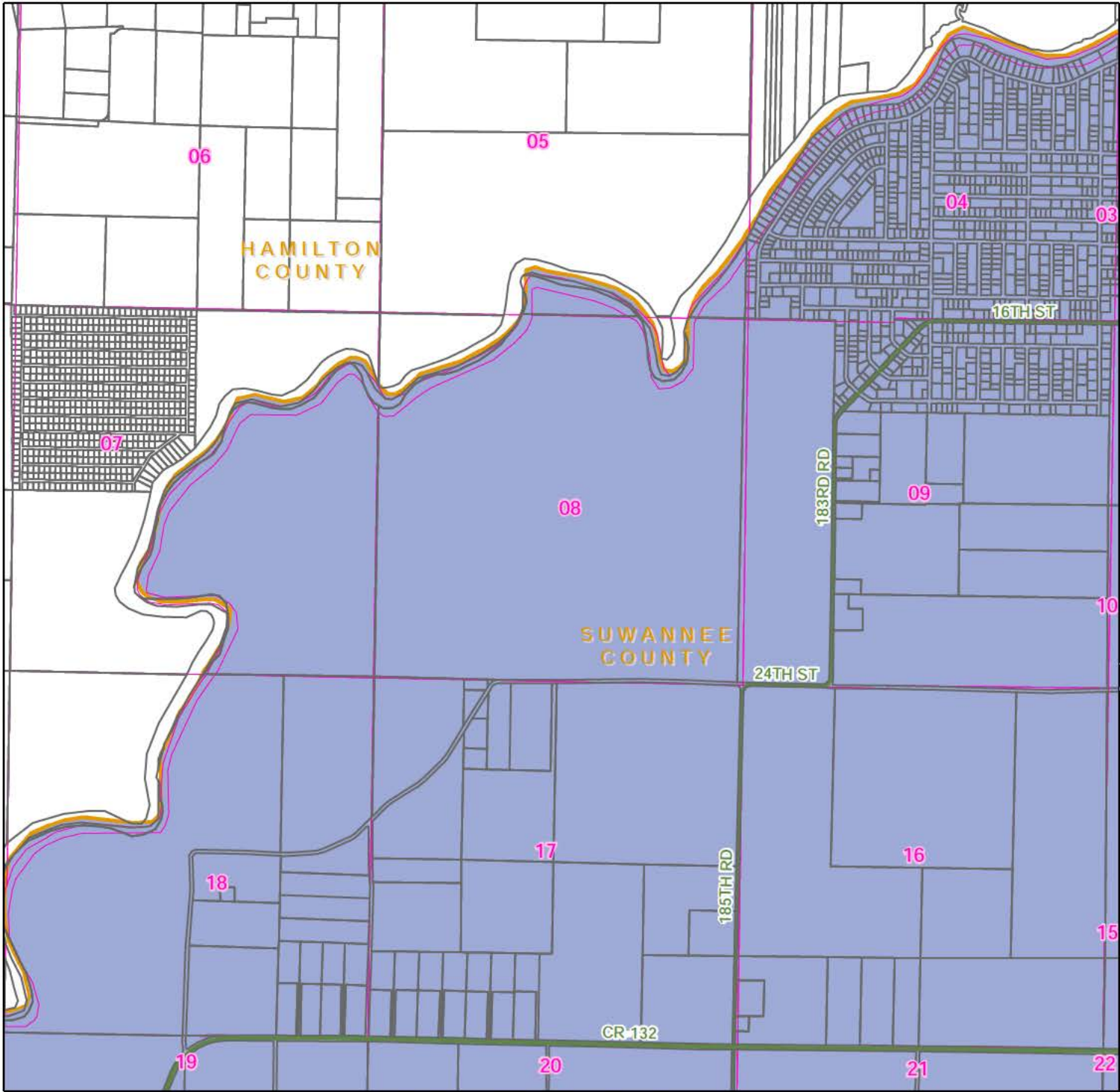
- Duke Energy
- Suwannee Valley Electric CoOp
- Not Part of this Agreement
- Major Roadways
- Railroads
- Section
- Parcel
- County
- Water
- City and Place Names

Quadrant: Southeast  
Township: 01N  
Range: 12E  
County: SUWANNEE COUNTY





DUKE ENERGY - SUWANNEE VALLEY ELECTRIC COOPERATIVE  
TERRITORIAL AGREEMENT  
SUWANNEE COUNTY

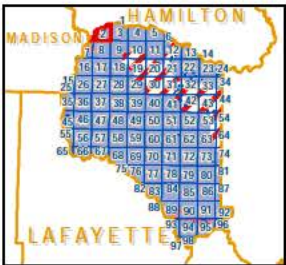


See 01S12E, Northeast Quadrant -- page 3

See 01S12E, Southwest Quadrant -- page 8

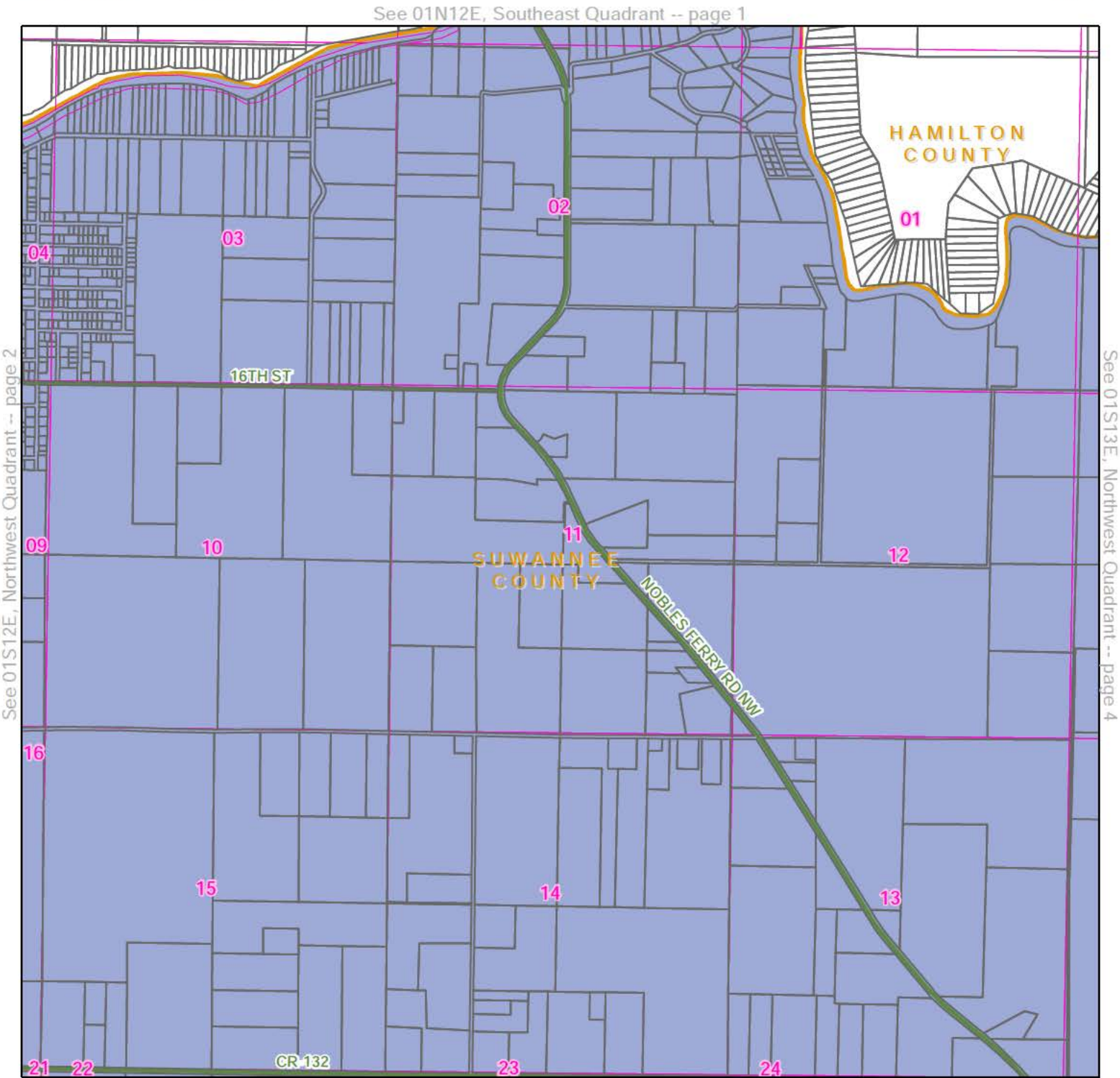
- Duke Energy
- Suwannee Valley Electric CoOp
- Not Part of this Agreement
- Major Roadways
- Railroads
- Section
- Parcel
- County
- Water
- City and Place Names

Quadrant: Northwest  
Township: 01S  
Range: 12E  
County: SUWANNEE COUNTY



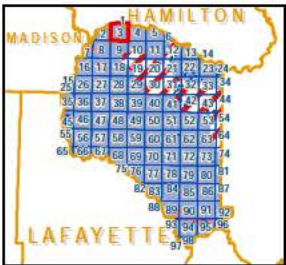


DUKE ENERGY - SUWANNEE VALLEY ELECTRIC COOPERATIVE  
TERRITORIAL AGREEMENT  
SUWANNEE COUNTY

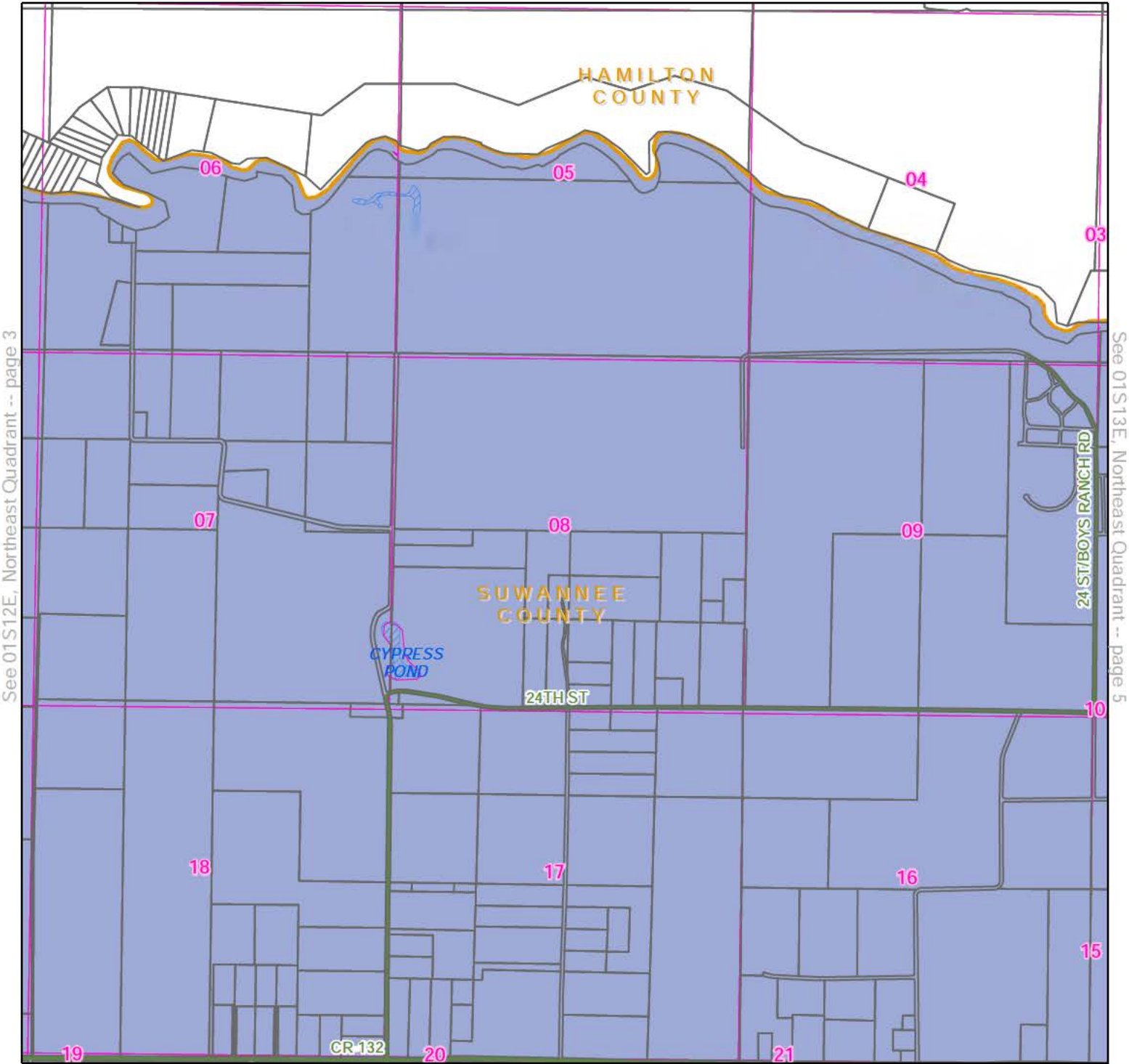


- Duke Energy
- Suwannee Valley Electric CoOp
- Not Part of this Agreement
- Major Roadways
- Railroads
- Section
- Parcel
- Water
- County
- City and Place Names

Quadrant: Northeast  
Township: 01S  
Range: 12E  
County: SUWANNEE COUNTY



DUKE ENERGY - SUWANNEE VALLEY ELECTRIC COOPERATIVE  
TERRITORIAL AGREEMENT  
SUWANNEE COUNTY



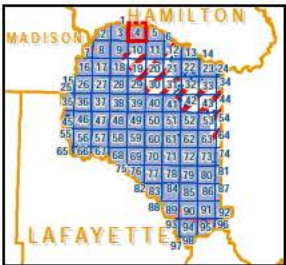
See 01S12E, Northeast Quadrant -- page 3

See 01S13E, Northeast Quadrant -- page 5

See 01S13E, Southwest Quadrant -- page 10

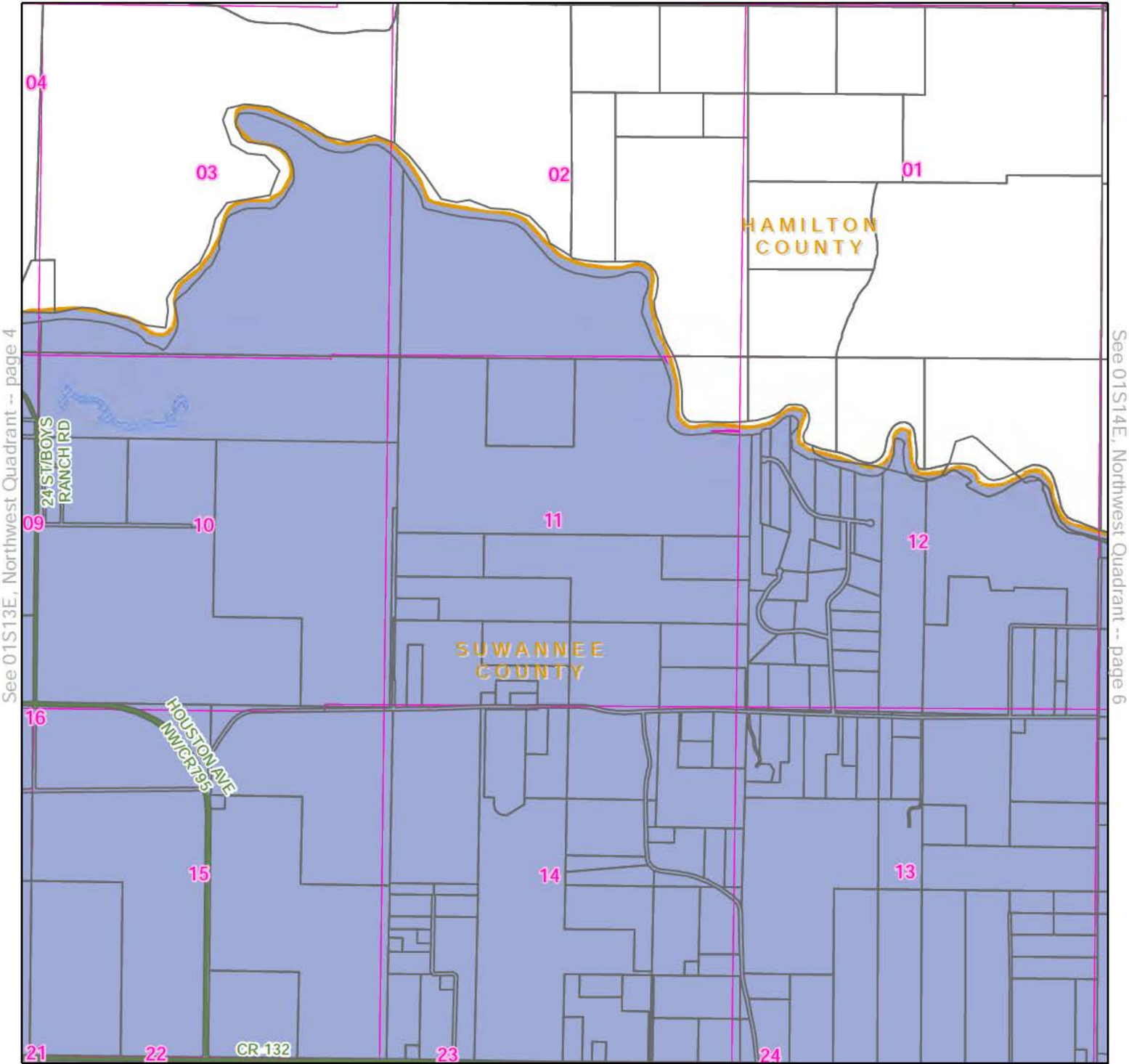
- Duke Energy
- Suwannee Valley Electric CoOp
- Not Part of this Agreement
- Major Roadways
- Railroads
- Section
- Parcel
- County
- Water
- City and Place Names

Quadrant: Northwest  
Township: 01S  
Range: 13E  
County: SUWANNEE COUNTY





DUKE ENERGY - SUWANNEE VALLEY ELECTRIC COOPERATIVE  
TERRITORIAL AGREEMENT  
SUWANNEE COUNTY



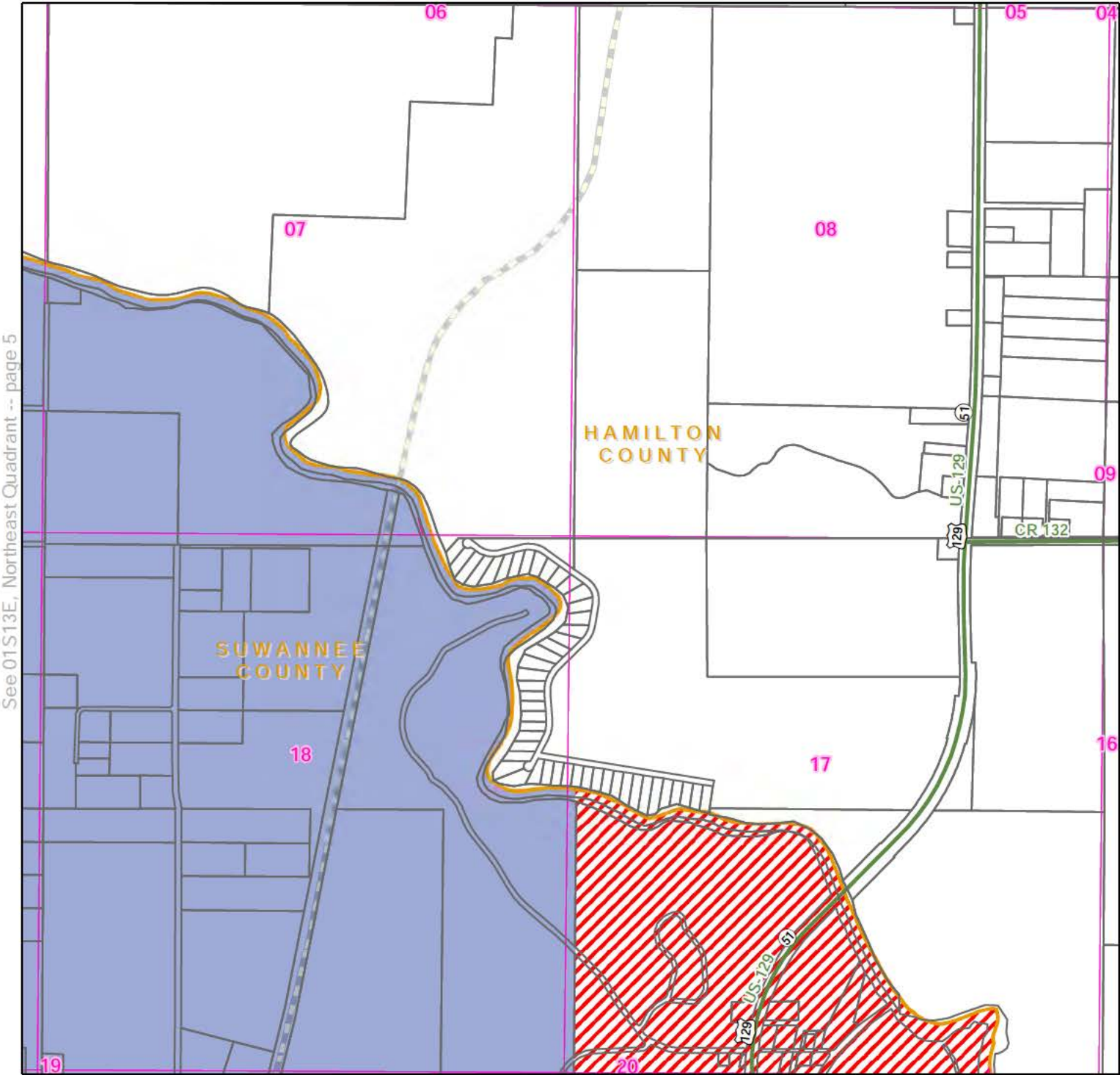
- Duke Energy
- Suwannee Valley Electric CoOp
- Not Part of this Agreement
- Major Roadways
- Railroads
- Section
- Parcel
- County
- Water
- City and Place Names

Quadrant: Northeast  
Township: 01S  
Range: 13E  
County: SUWANNEE COUNTY





DUKE ENERGY - SUWANNEE VALLEY ELECTRIC COOPERATIVE  
TERRITORIAL AGREEMENT  
SUWANNEE COUNTY

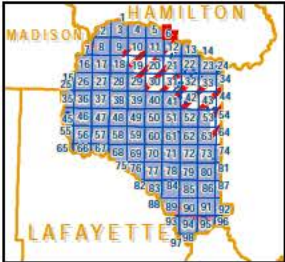


See 01S13E, Northeast Quadrant -- page 5

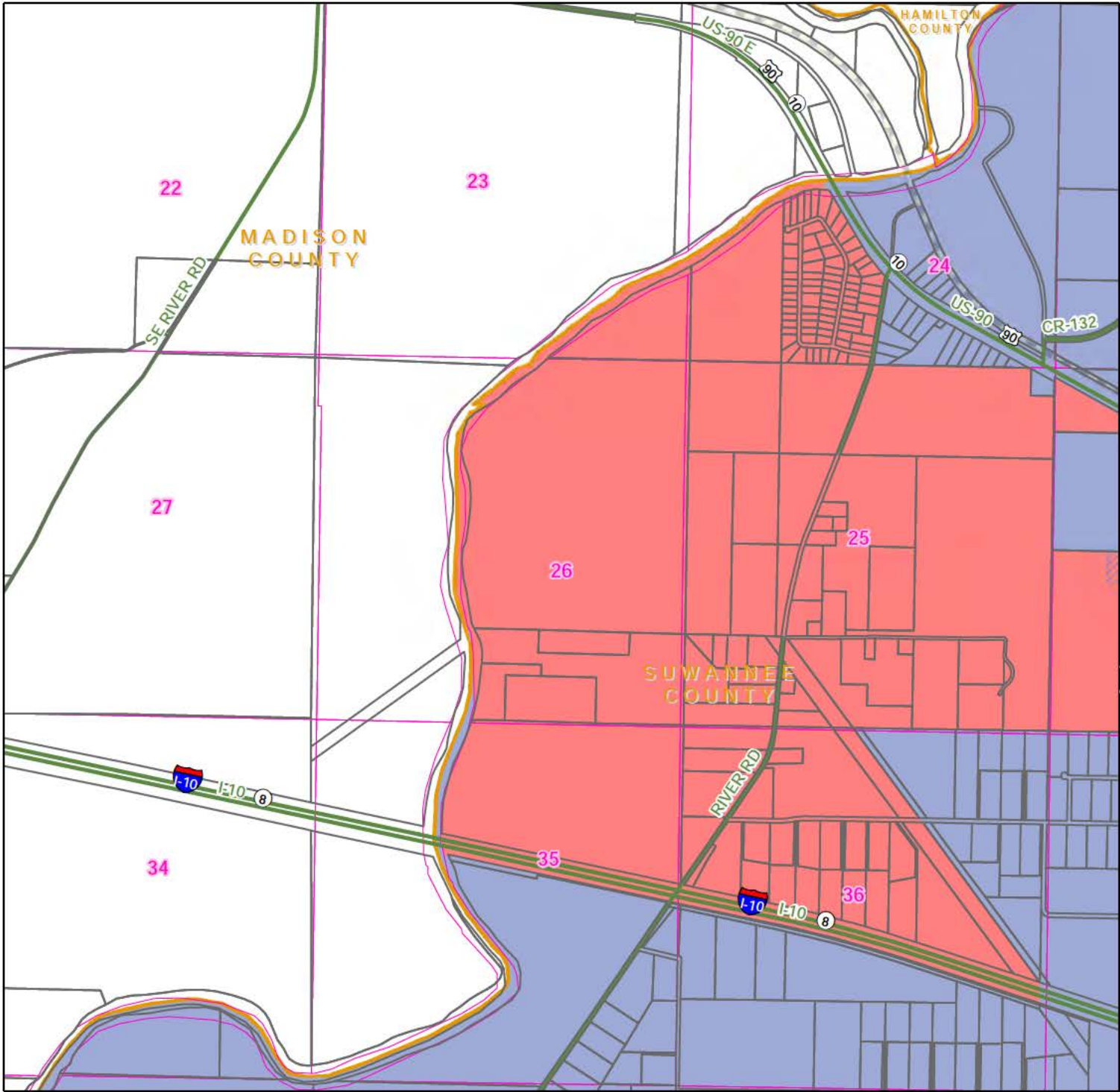
See 01S14E, Southwest Quadrant -- page 12

- Duke Energy
- Suwannee Valley Electric CoOp
- Not Part of this Agreement
- Major Roadways
- Railroads
- Section
- Parcel
- Water
- City and Place Names

Quadrant: Northwest  
Township: 01S  
Range: 14E  
County: SUWANNEE COUNTY



DUKE ENERGY - SUWANNEE VALLEY ELECTRIC COOPERATIVE  
TERRITORIAL AGREEMENT  
SUWANNEE COUNTY

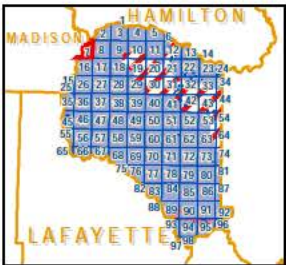


See 01S12E, Southwest Quadrant -- page 8

See 02S11E, Northeast Quadrant -- page 16

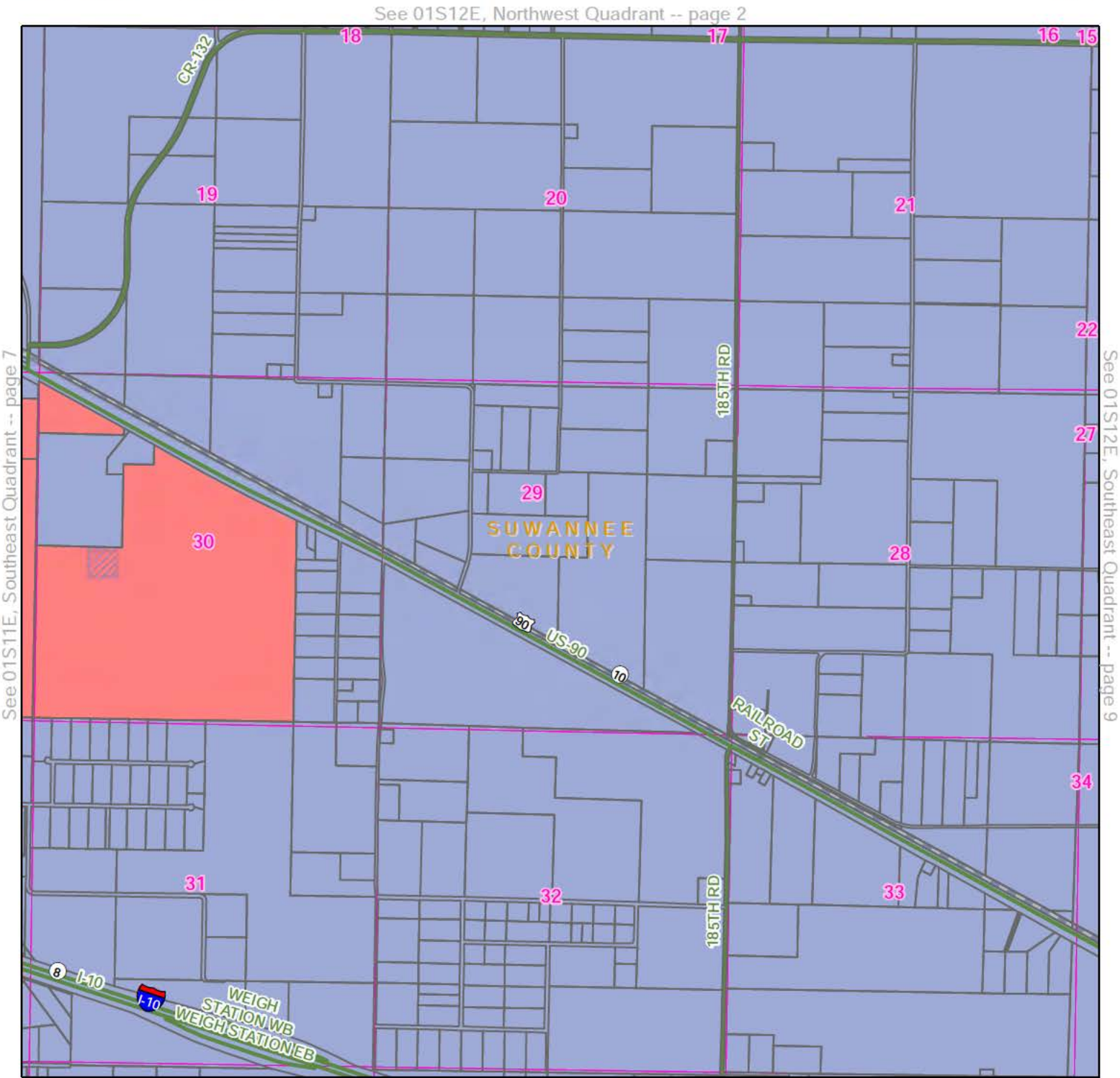
- Duke Energy
- Suwannee Valley Electric CoOp
- Not Part of this Agreement
- Major Roadways
- Railroads
- Section
- Parcel
- County
- Water
- City and Place Names

Quadrant: Southeast  
Township: 01S  
Range: 11E  
County: SUWANNEE COUNTY





DUKE ENERGY - SUWANNEE VALLEY ELECTRIC COOPERATIVE  
TERRITORIAL AGREEMENT  
SUWANNEE COUNTY



- Duke Energy
- Suwannee Valley Electric CoOp
- Not Part of this Agreement
- Major Roadways
- Railroads
- Section
- Parcel
- Water
- County
- City and Place Names

Quadrant: Southwest  
Township: 01S  
Range: 12E  
County: SUWANNEE COUNTY





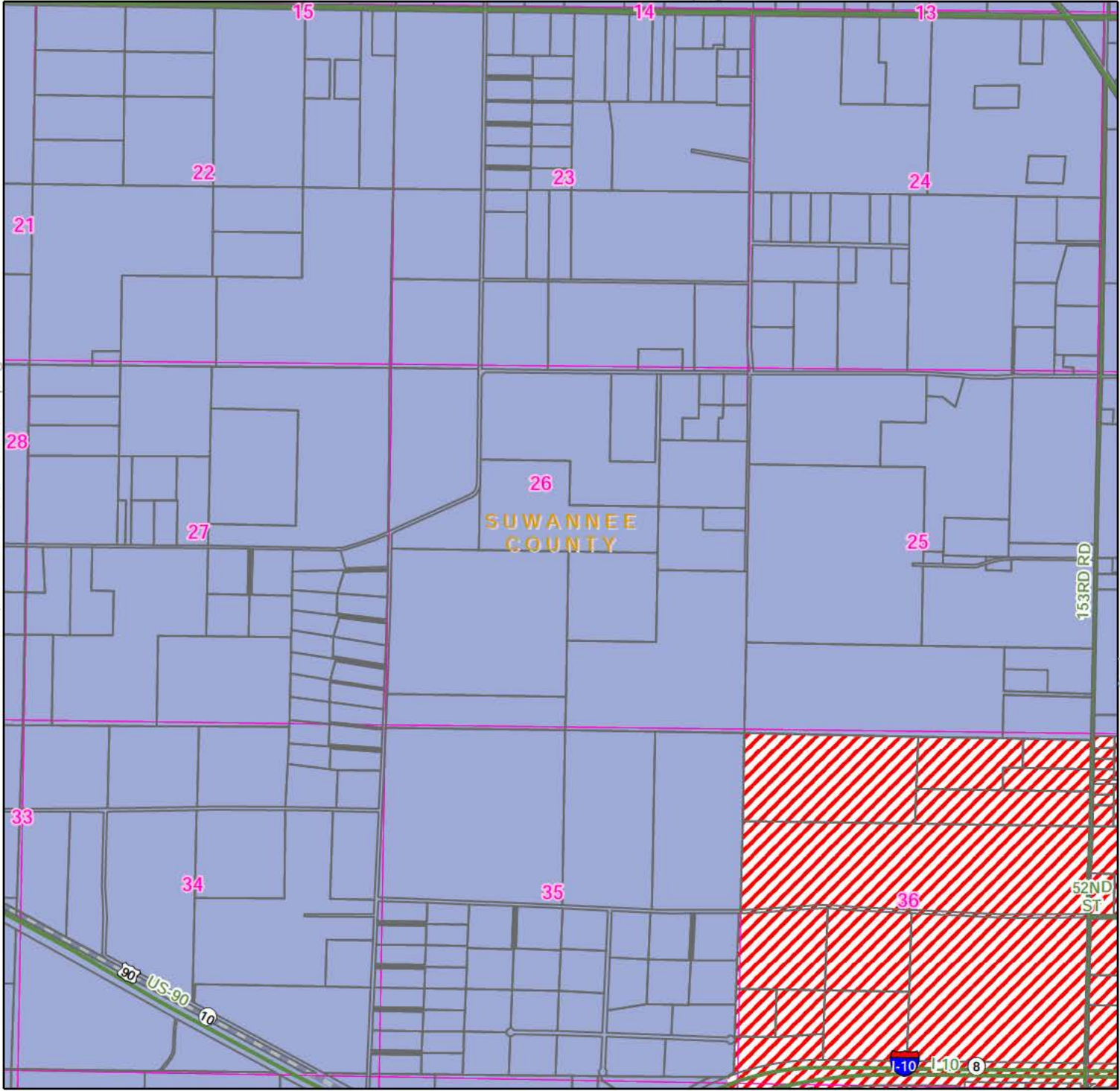
DUKE ENERGY - SUWANNEE VALLEY ELECTRIC COOPERATIVE  
TERRITORIAL AGREEMENT  
SUWANNEE COUNTY



See 01S12E, Northeast Quadrant -- page 3

See 01S12E, Southwest Quadrant -- page 8

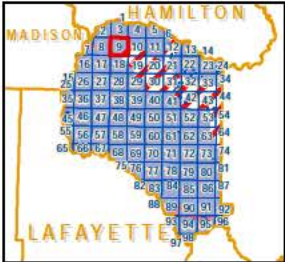
See 01S13E, Southwest Quadrant -- page 10



See 02S12E, Northeast Quadrant -- page 18

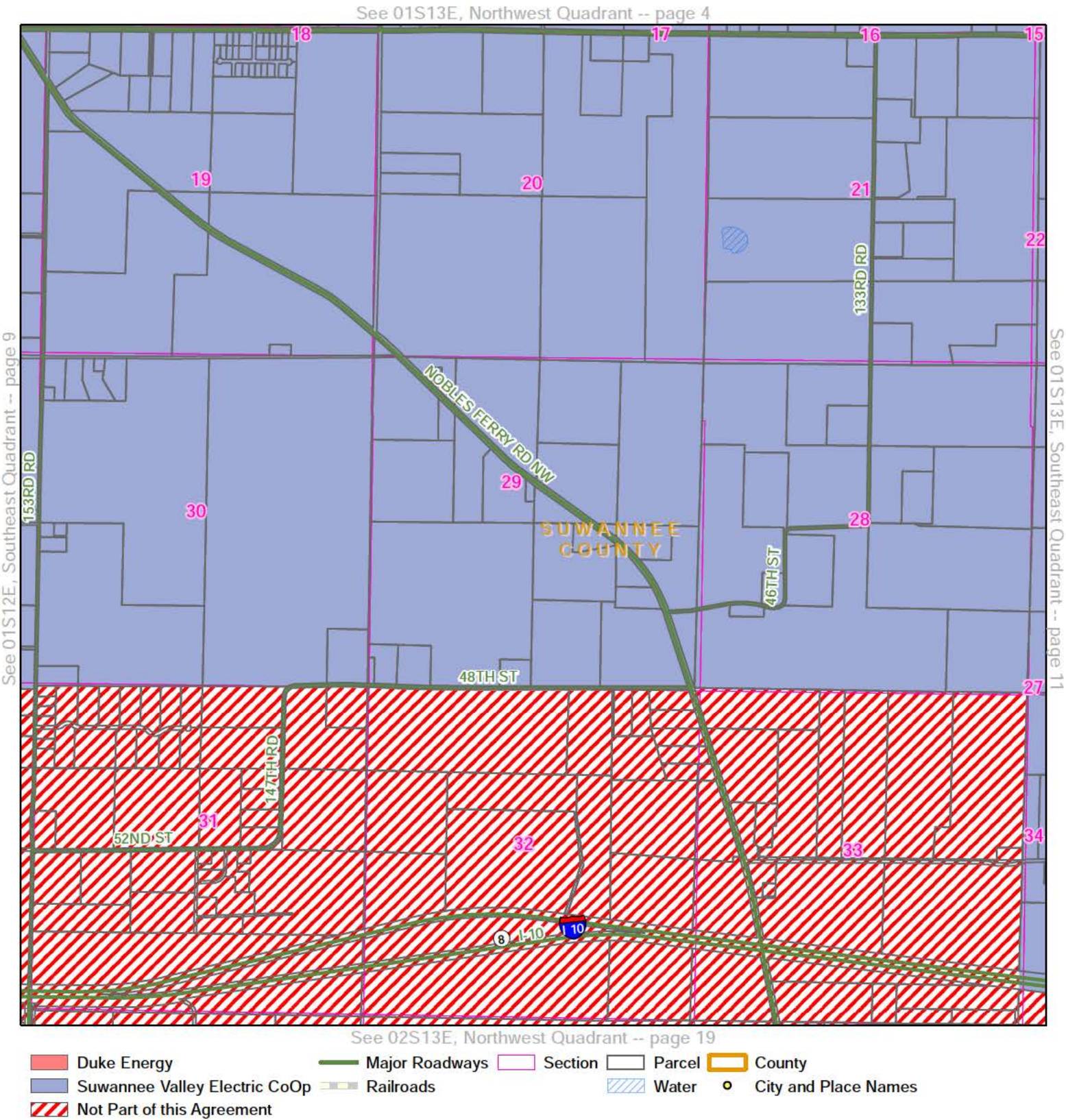
- Duke Energy
- Suwannee Valley Electric CoOp
- Not Part of this Agreement
- Major Roadways
- Railroads
- Section
- Parcel
- Water
- County
- City and Place Names

Quadrant: Southeast  
Township: 01S  
Range: 12E  
County: SUWANNEE COUNTY

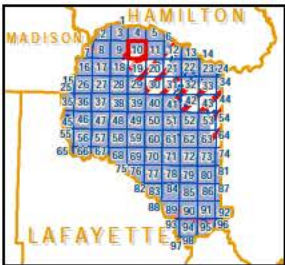




DUKE ENERGY - SUWANNEE VALLEY ELECTRIC COOPERATIVE  
TERRITORIAL AGREEMENT  
SUWANNEE COUNTY



Quadrant: Southwest  
Township: 01S  
Range: 13E  
County: SUWANNEE COUNTY





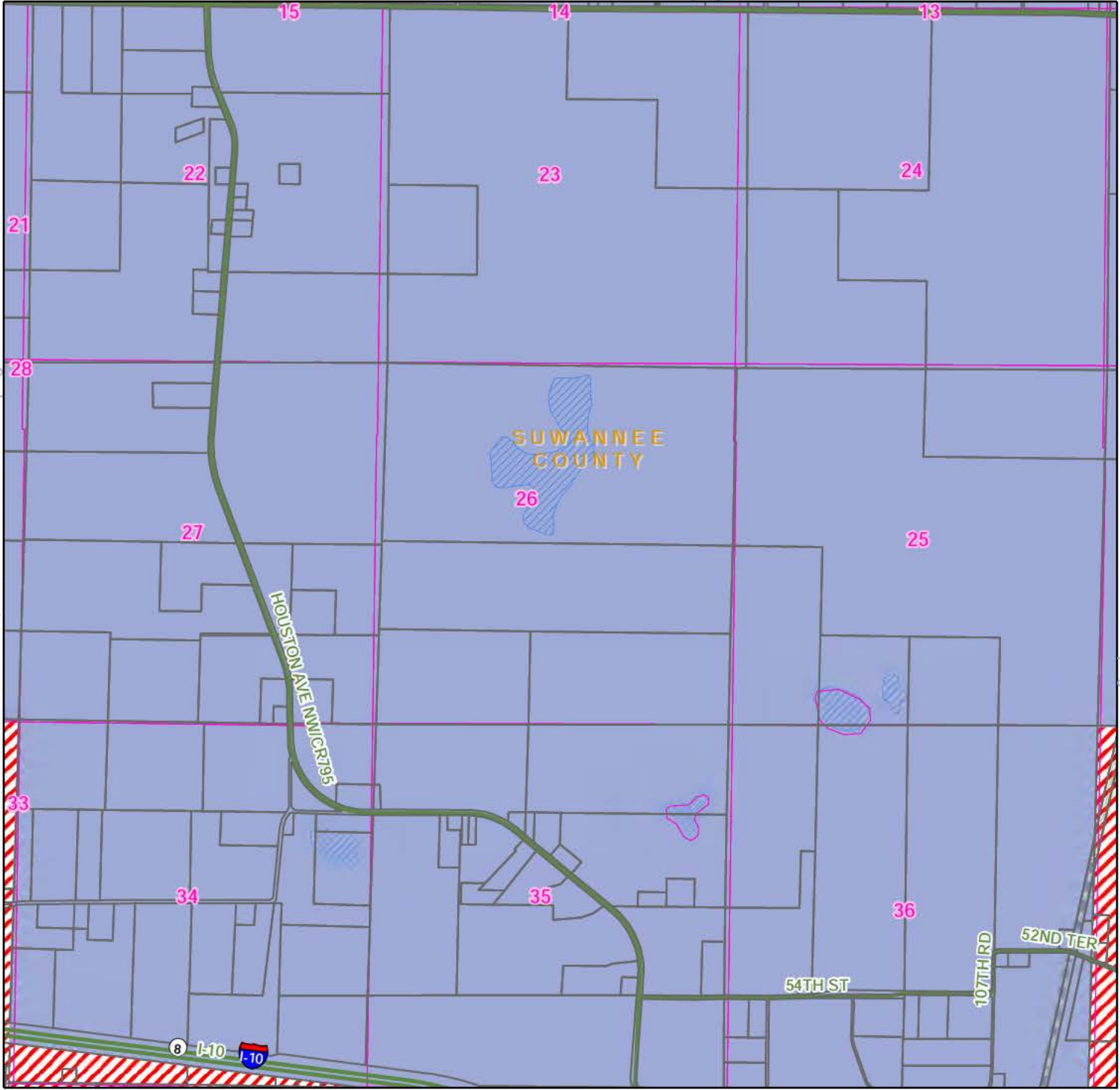
DUKE ENERGY - SUWANNEE VALLEY ELECTRIC COOPERATIVE  
TERRITORIAL AGREEMENT  
SUWANNEE COUNTY



See 01S13E, Northeast Quadrant -- page 5

See 01S13E, Southwest Quadrant -- page 10

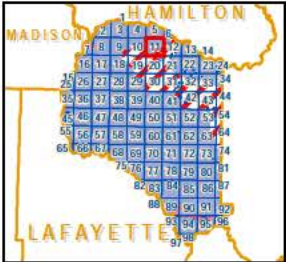
See 01S14E, Southwest Quadrant -- page 12



See 02S13E, Northeast Quadrant -- page 20

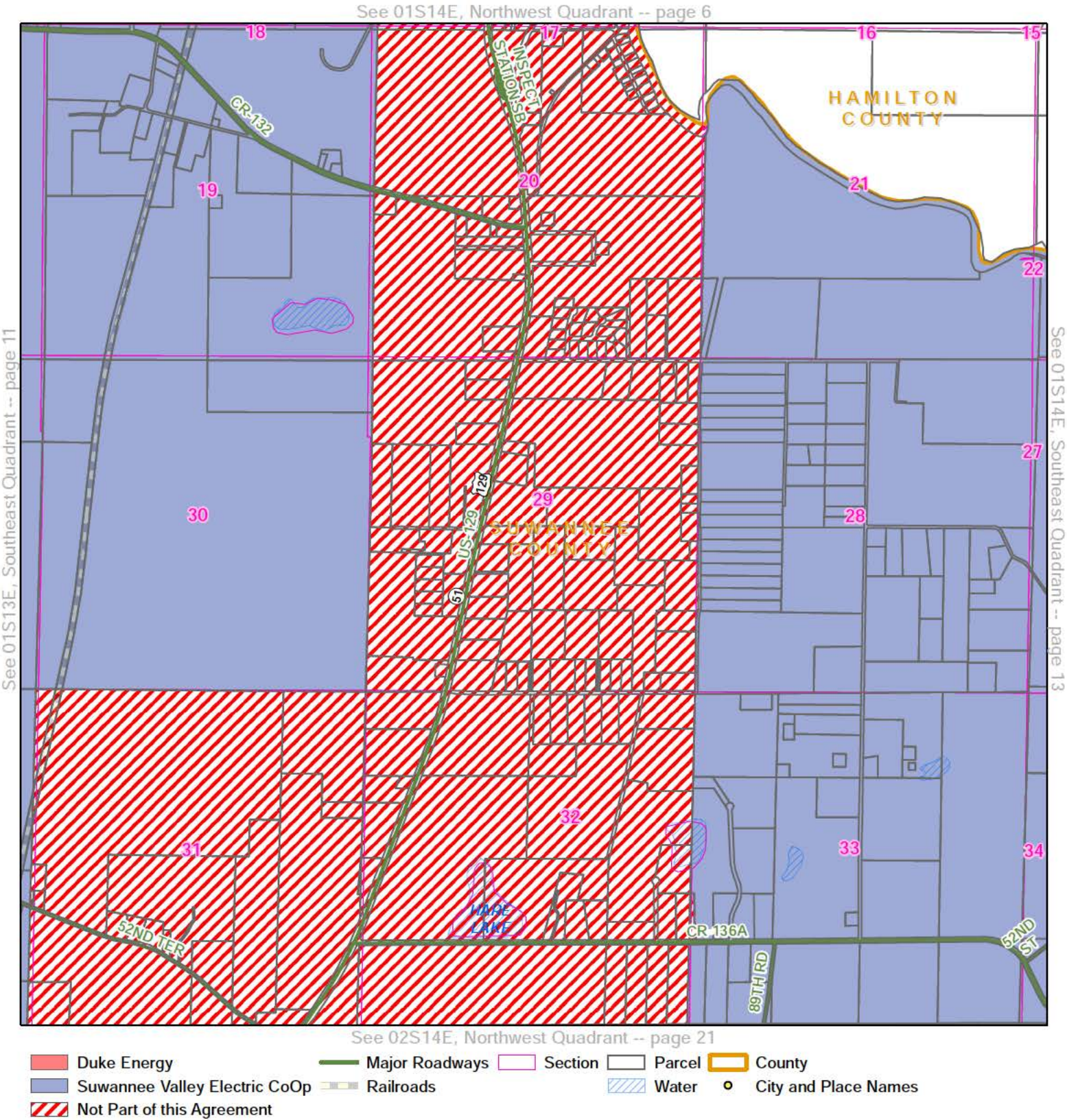
- Duke Energy
- Suwannee Valley Electric CoOp
- Not Part of this Agreement
- Major Roadways
- Railroads
- Section
- Parcel
- Water
- County
- City and Place Names

Quadrant: Southeast  
Township: 01S  
Range: 13E  
County: SUWANNEE COUNTY





DUKE ENERGY - SUWANNEE VALLEY ELECTRIC COOPERATIVE  
TERRITORIAL AGREEMENT  
SUWANNEE COUNTY



Quadrant: Southwest  
Township: 01S  
Range: 14E  
County: SUWANNEE COUNTY

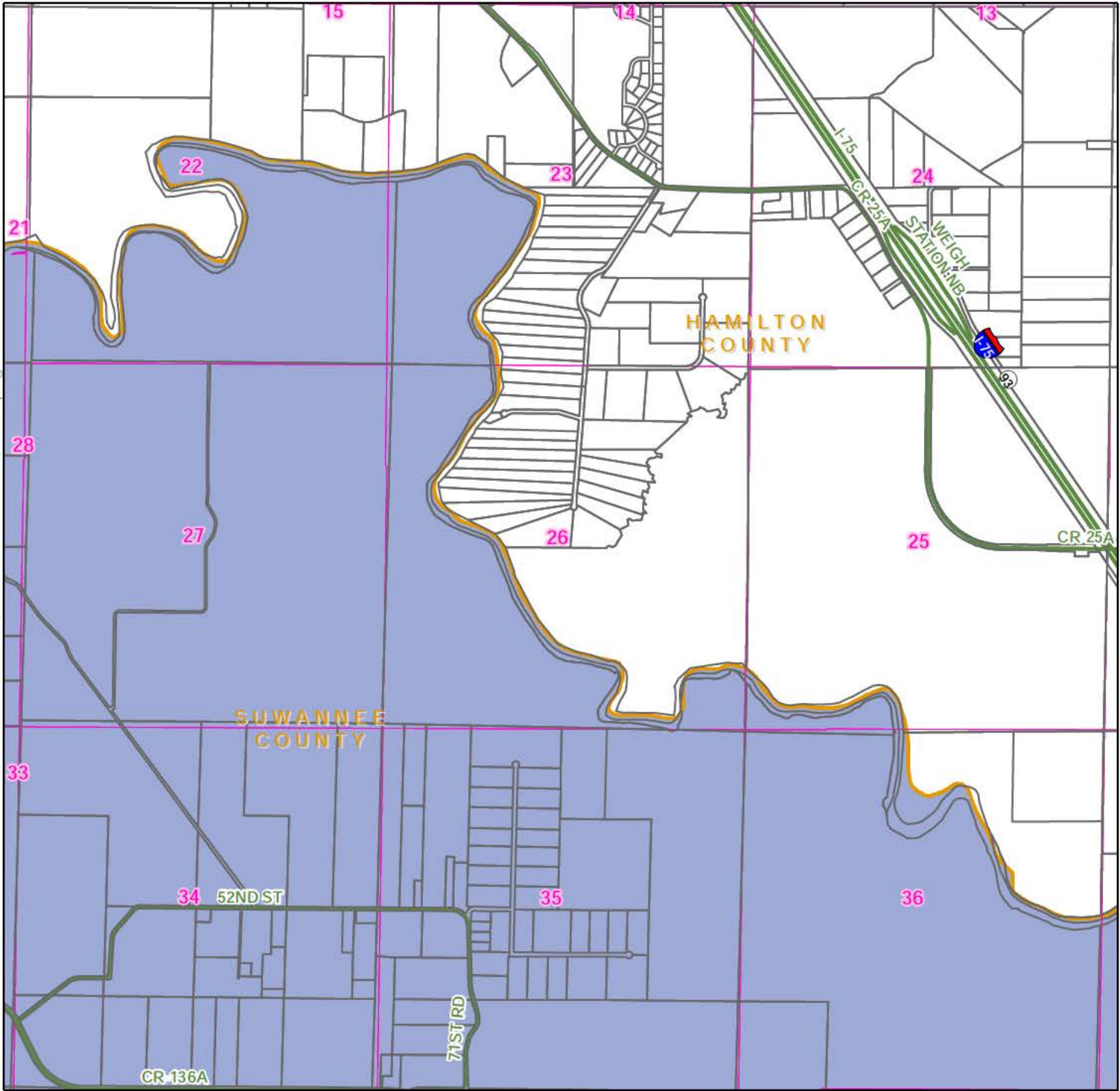




DUKE ENERGY - SUWANNEE VALLEY ELECTRIC COOPERATIVE  
TERRITORIAL AGREEMENT  
SUWANNEE COUNTY



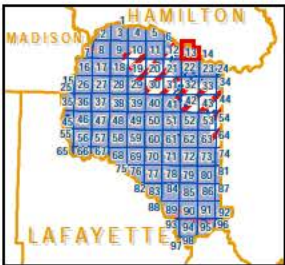
See 01S14E, Southwest Quadrant -- page 12



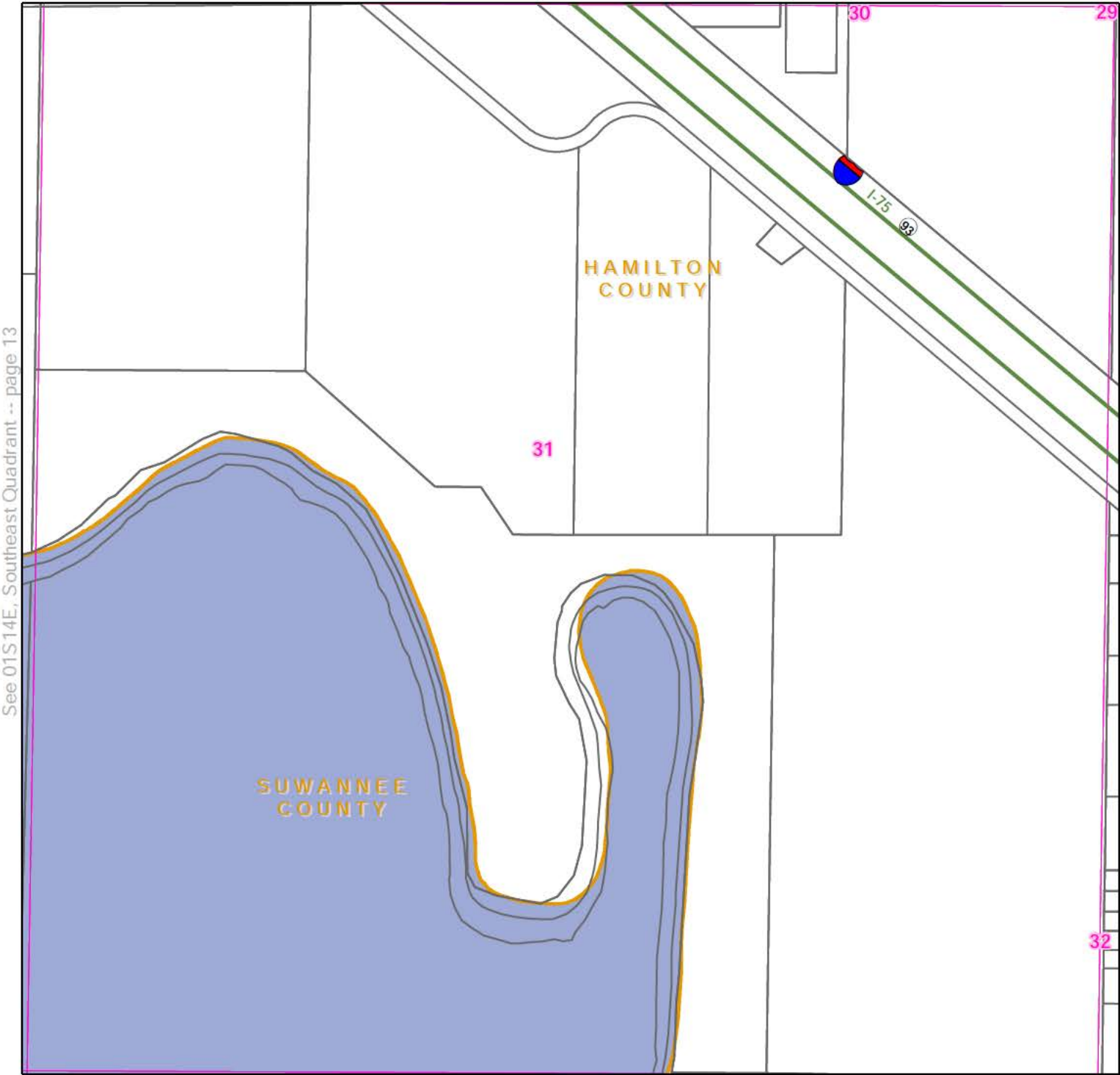
See 02S14E, Northeast Quadrant -- page 22

- Duke Energy
- Suwannee Valley Electric CoOp
- Not Part of this Agreement
- Major Roadways
- Railroads
- Section
- Parcel
- Water
- County
- City and Place Names

Quadrant: Southeast  
Township: 01S  
Range: 14E  
County: SUWANNEE COUNTY



DUKE ENERGY - SUWANNEE VALLEY ELECTRIC COOPERATIVE  
TERRITORIAL AGREEMENT  
SUWANNEE COUNTY



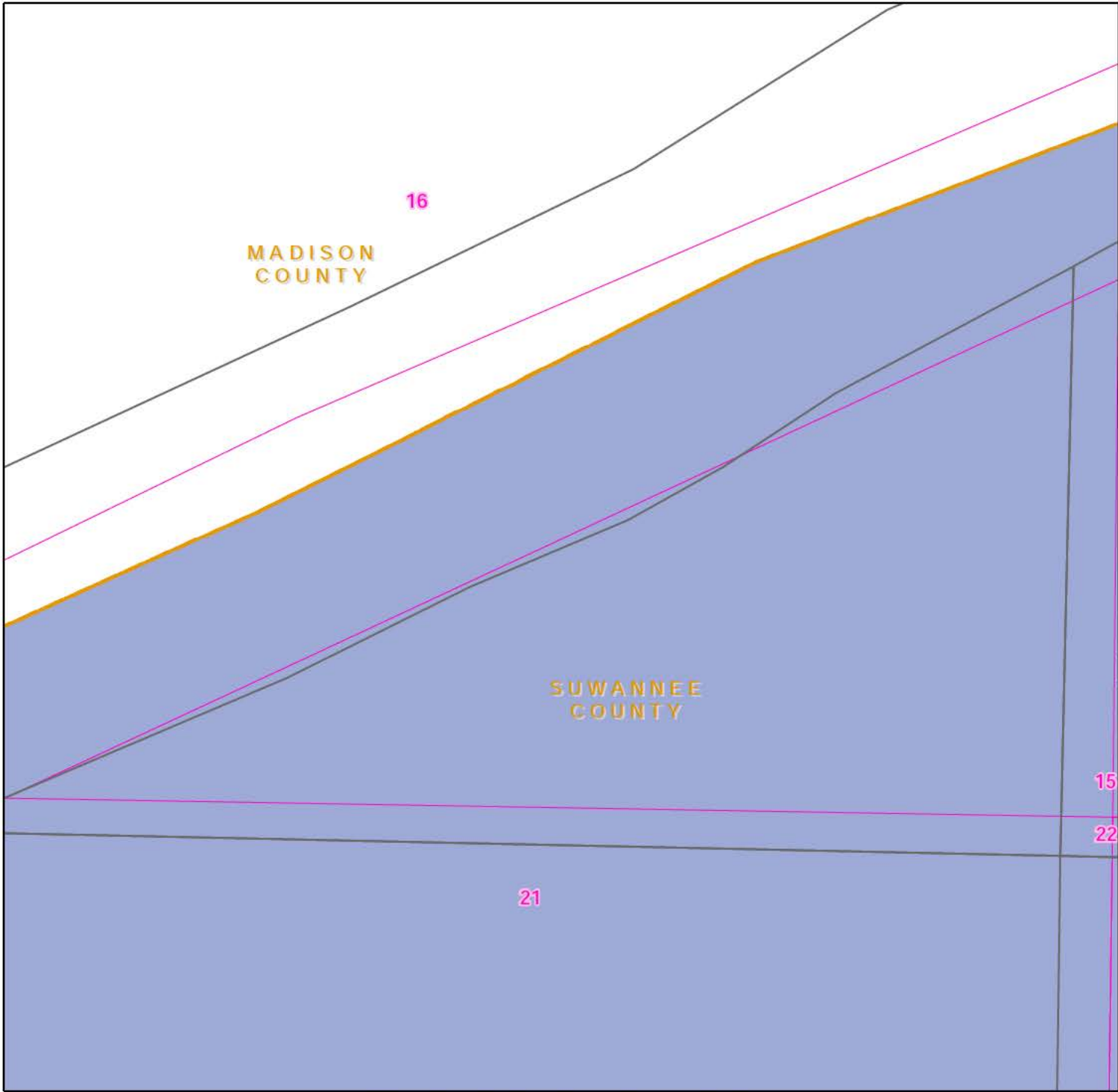
- Duke Energy
- Suwannee Valley Electric CoOp
- Not Part of this Agreement
- Major Roadways
- Railroads
- Section
- Parcel
- Water
- County
- City and Place Names

Quadrant: Southwest  
Township: 01S  
Range: 15E  
County: SUWANNEE COUNTY





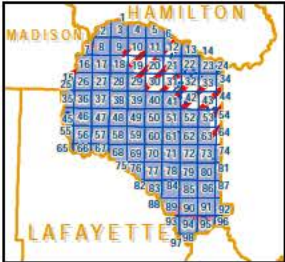
DUKE ENERGY - SUWANNEE VALLEY ELECTRIC COOPERATIVE  
TERRITORIAL AGREEMENT  
SUWANNEE COUNTY



See 02S11E, Southwest Quadrant -- page 25

- Duke Energy
- Suwannee Valley Electric CoOp
- Not Part of this Agreement
- Major Roadways
- Railroads
- Section
- Parcel
- Water
- County
- City and Place Names

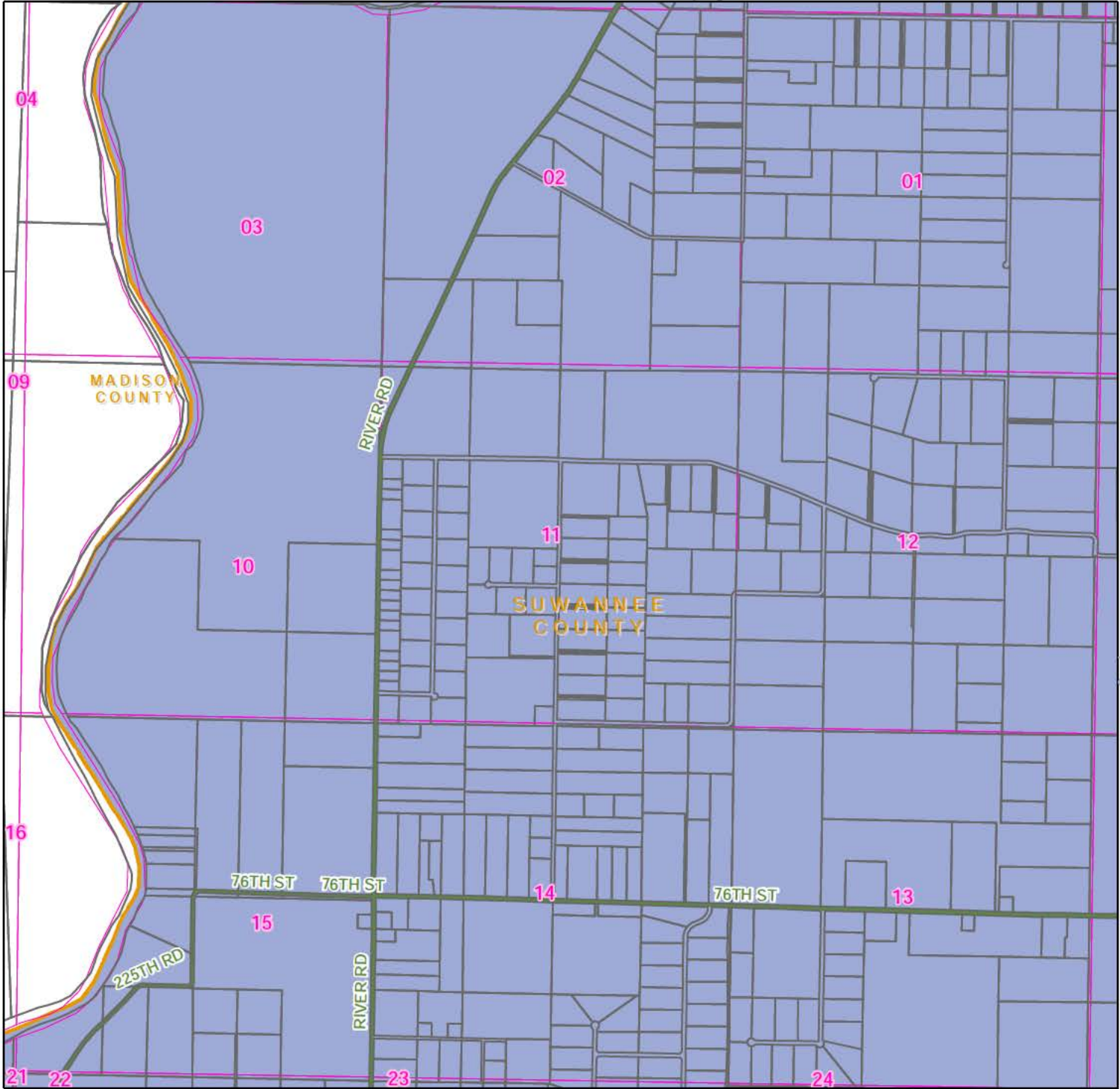
Quadrant: Northwest  
Township: 02S  
Range: 11E  
County: SUWANNEE COUNTY



DUKE ENERGY - SUWANNEE VALLEY ELECTRIC COOPERATIVE  
TERRITORIAL AGREEMENT  
SUWANNEE COUNTY



See 01S11E, Southeast Quadrant -- page 7

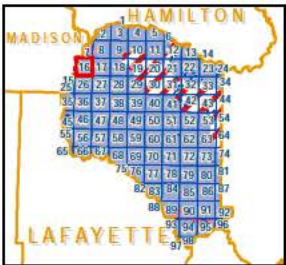


See 02S12E, Northwest Quadrant -- page 17

See 02S11E, Southeast Quadrant -- page 26

- Duke Energy
- Suwannee Valley Electric CoOp
- Not Part of this Agreement
- Major Roadways
- Railroads
- Section
- Parcel
- County
- Water
- City and Place Names

Quadrant: Northeast  
Township: 02S  
Range: 11E  
County: SUWANNEE COUNTY





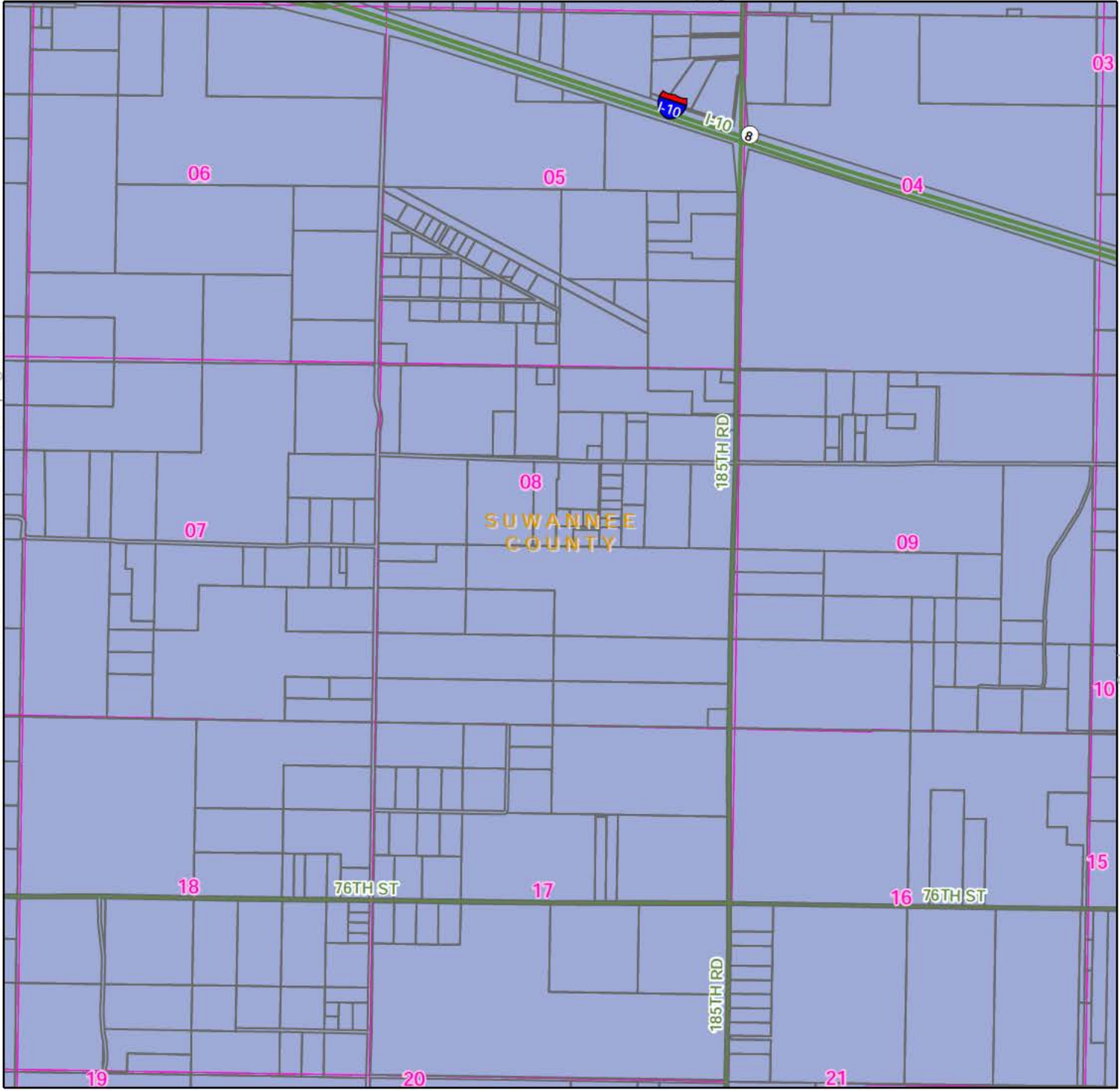
DUKE ENERGY - SUWANNEE VALLEY ELECTRIC COOPERATIVE  
TERRITORIAL AGREEMENT  
SUWANNEE COUNTY



See 01S12E, Southwest Quadrant -- page 8

See 02S11E, Northeast Quadrant -- page 16

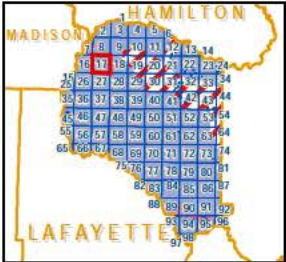
See 02S12E, Northeast Quadrant -- page 18



See 02S12E, Southwest Quadrant -- page 27

- Duke Energy
- Suwannee Valley Electric CoOp
- Not Part of this Agreement
- Major Roadways
- Railroads
- Section
- Parcel
- Water
- County
- City and Place Names

Quadrant: Northwest  
Township: 02S  
Range: 12E  
County: SUWANNEE COUNTY

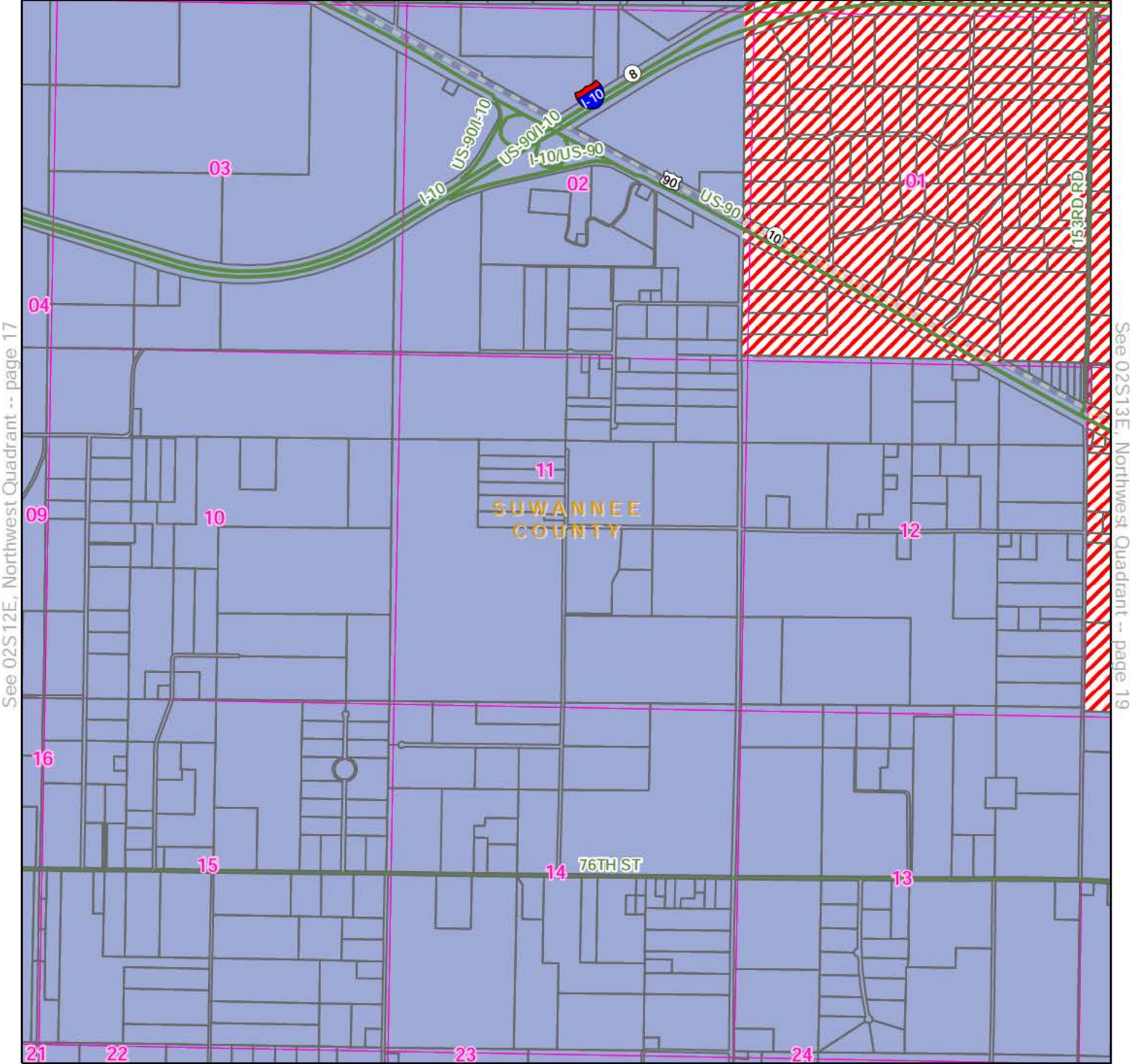




DUKE ENERGY - SUWANNEE VALLEY ELECTRIC COOPERATIVE  
TERRITORIAL AGREEMENT  
SUWANNEE COUNTY



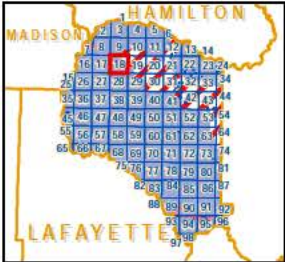
See 01S12E, Southeast Quadrant -- page 9



See 02S12E, Southeast Quadrant -- page 28

- Duke Energy
- Suwannee Valley Electric CoOp
- Not Part of this Agreement
- Major Roadways
- Railroads
- Section
- Parcel
- Water
- County
- City and Place Names

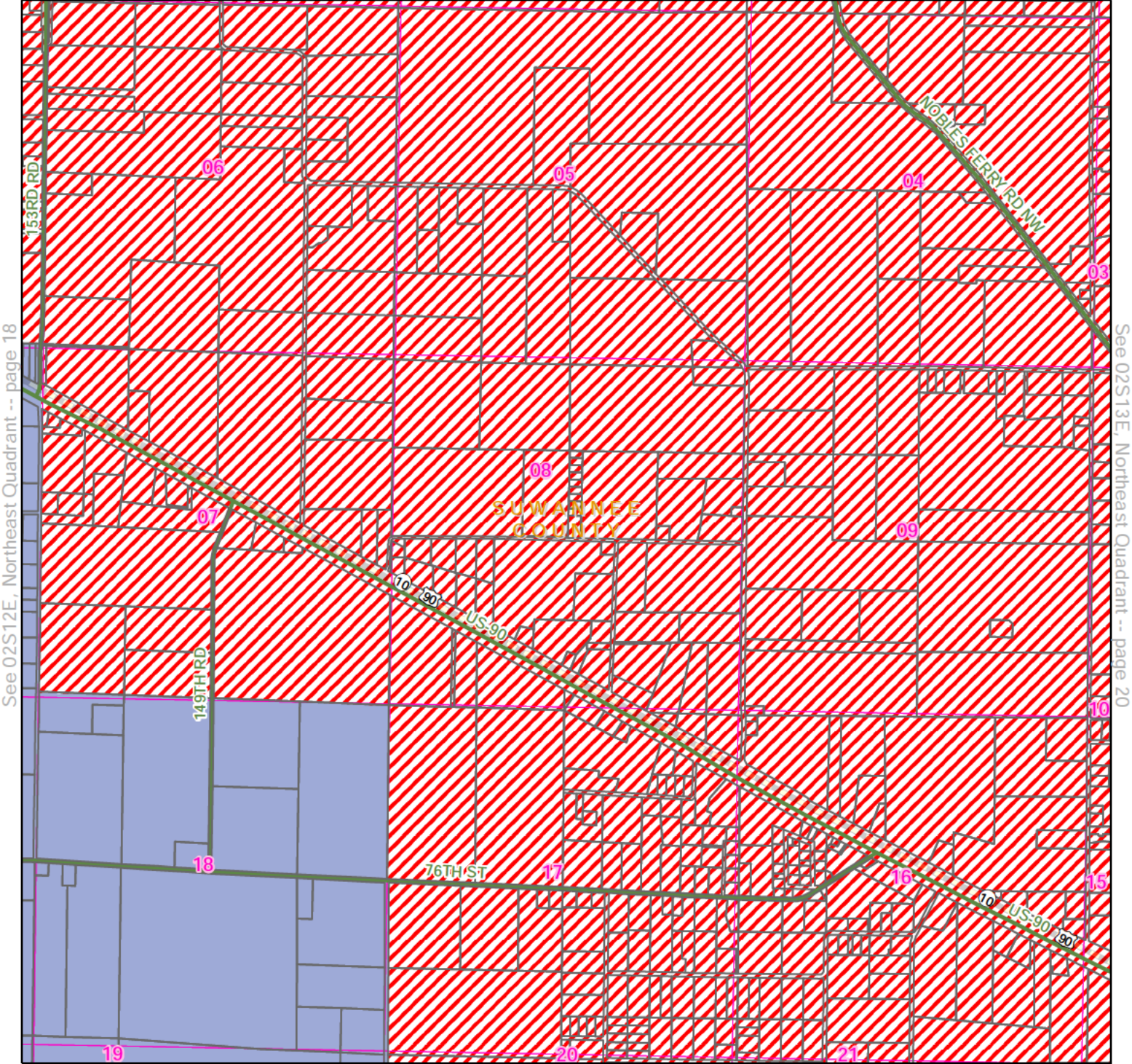
Quadrant: Northeast  
Township: 02S  
Range: 12E  
County: SUWANNEE COUNTY



DUKE ENERGY - SUWANNEE VALLEY ELECTRIC COOPERATIVE  
TERRITORIAL AGREEMENT  
SUWANNEE COUNTY



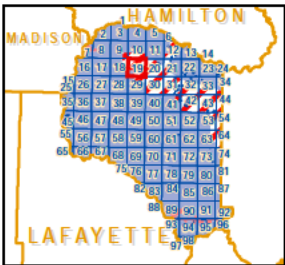
See 01S13E, Southwest Quadrant -- page 10



See 02S13E, Southwest Quadrant -- page 29

- Duke Energy
- Suwannee Valley Electric CoOp
- Not Part of this Agreement
- Major Roadways
- Railroads
- Section
- Parcel
- Water
- County
- City and Place Names

Quadrant: Northwest  
Township: 02S  
Range: 13E  
County: SUWANNEE COUNTY

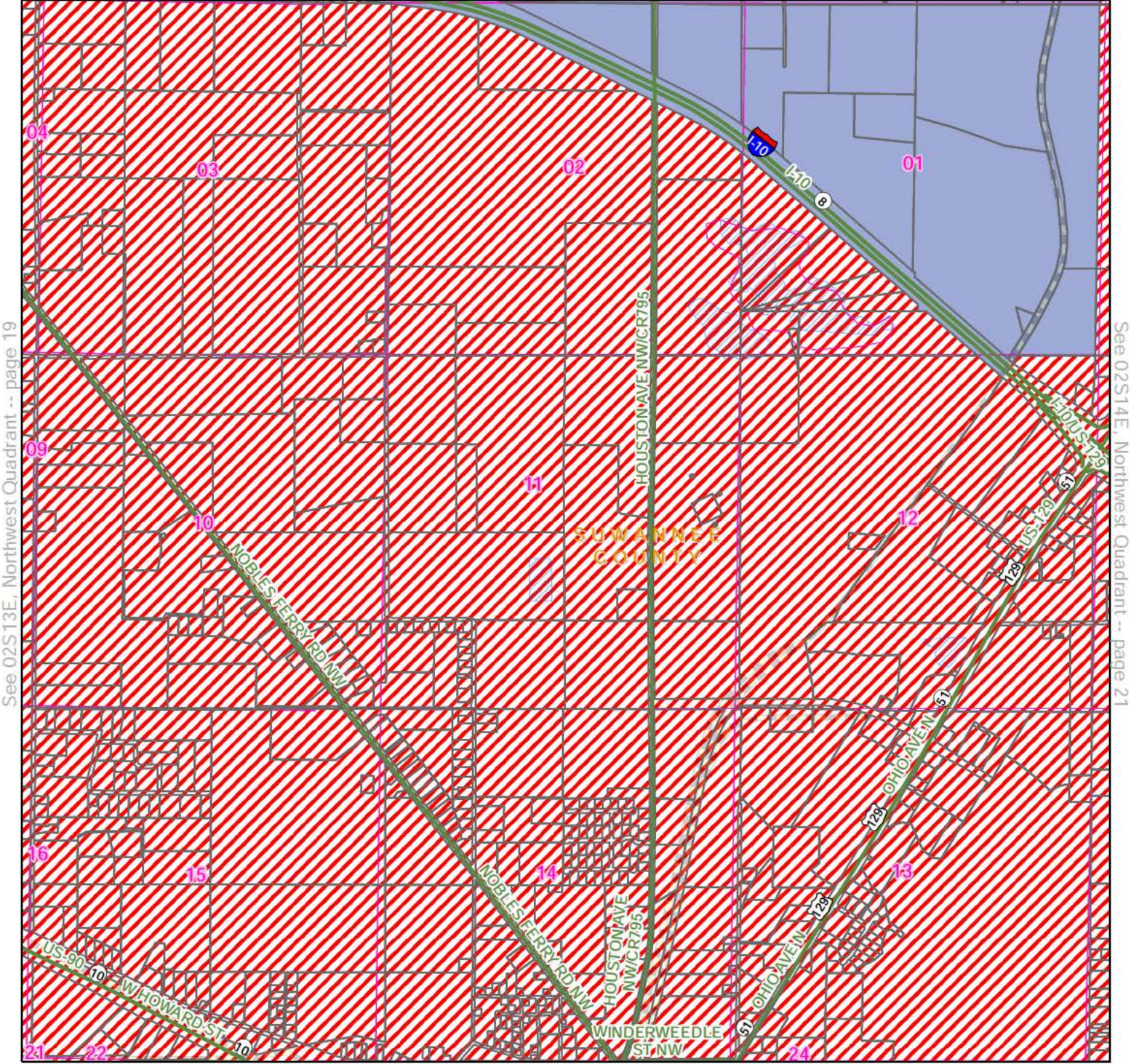




DUKE ENERGY - SUWANNEE VALLEY ELECTRIC COOPERATIVE  
TERRITORIAL AGREEMENT  
SUWANNEE COUNTY



See 01S13E, Southeast Quadrant -- page 11



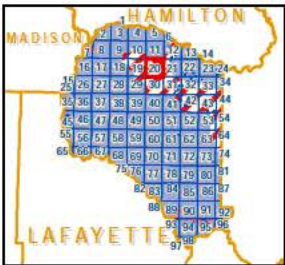
See 02S13E, Northwest Quadrant -- page 19

See 02S14E, Northwest Quadrant -- page 21

See 02S13E, Southeast Quadrant -- page 30

- Duke Energy
- Suwannee Valley Electric CoOp
- Not Part of this Agreement
- Major Roadways
- Railroads
- Section
- Parcel
- County
- Water
- City and Place Names

Quadrant: Northeast  
Township: 02S  
Range: 13E  
County: SUWANNEE COUNTY





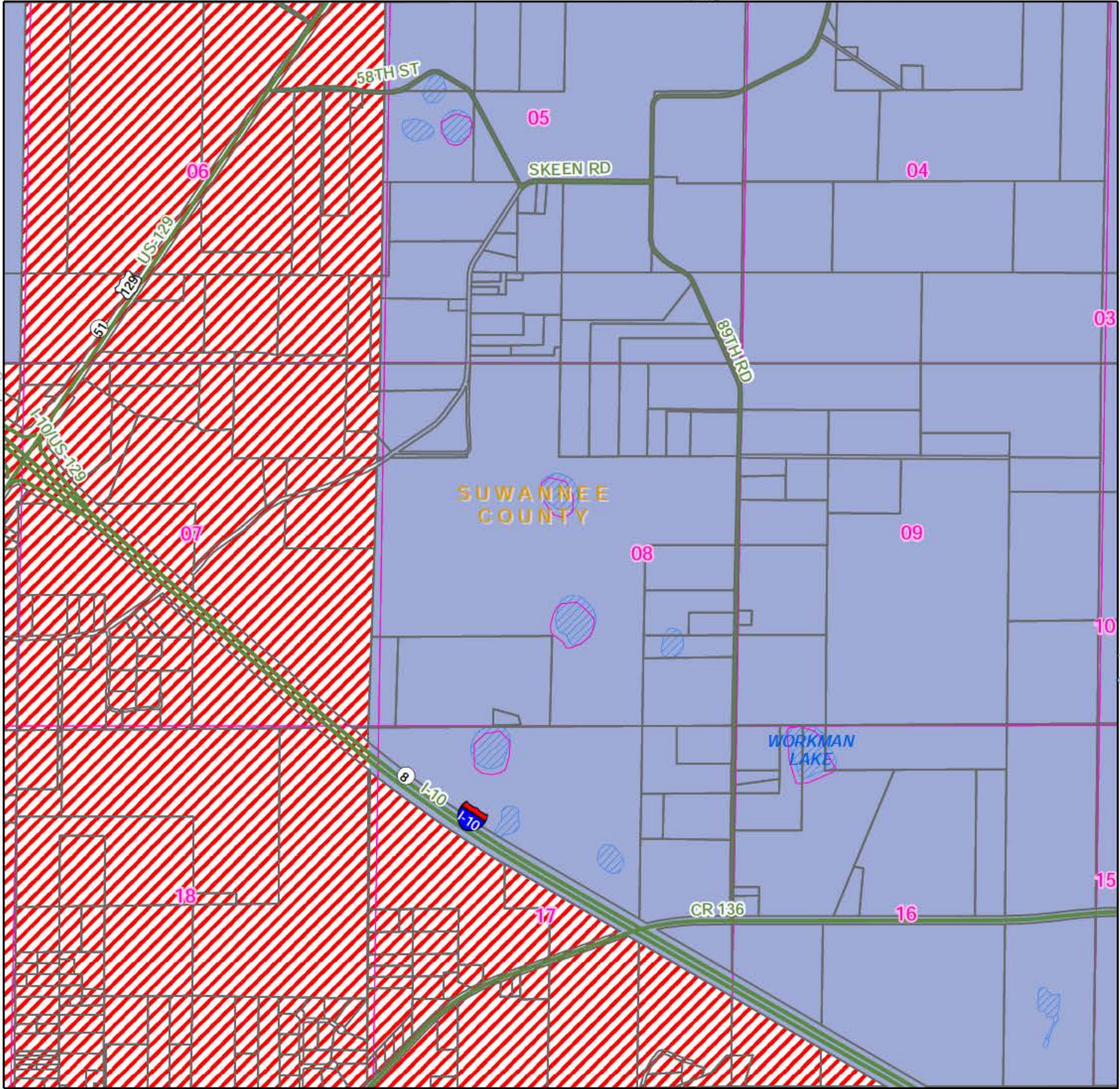
DUKE ENERGY - SUWANNEE VALLEY ELECTRIC COOPERATIVE  
TERRITORIAL AGREEMENT  
SUWANNEE COUNTY



See 01S14E, Southwest Quadrant -- page 12

See 02S13E, Northeast Quadrant -- page 20

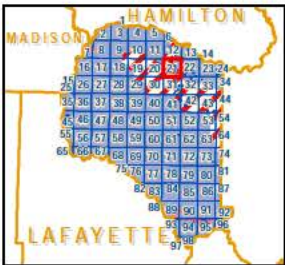
See 02S14E, Northeast Quadrant -- page 22



See 02S14E, Southwest Quadrant -- page 31

- Duke Energy
- Suwannee Valley Electric CoOp
- Not Part of this Agreement
- Major Roadways
- Railroads
- Section
- Parcel
- County
- Water
- City and Place Names

Quadrant: Northwest  
Township: 02S  
Range: 14E  
County: SUWANNEE COUNTY





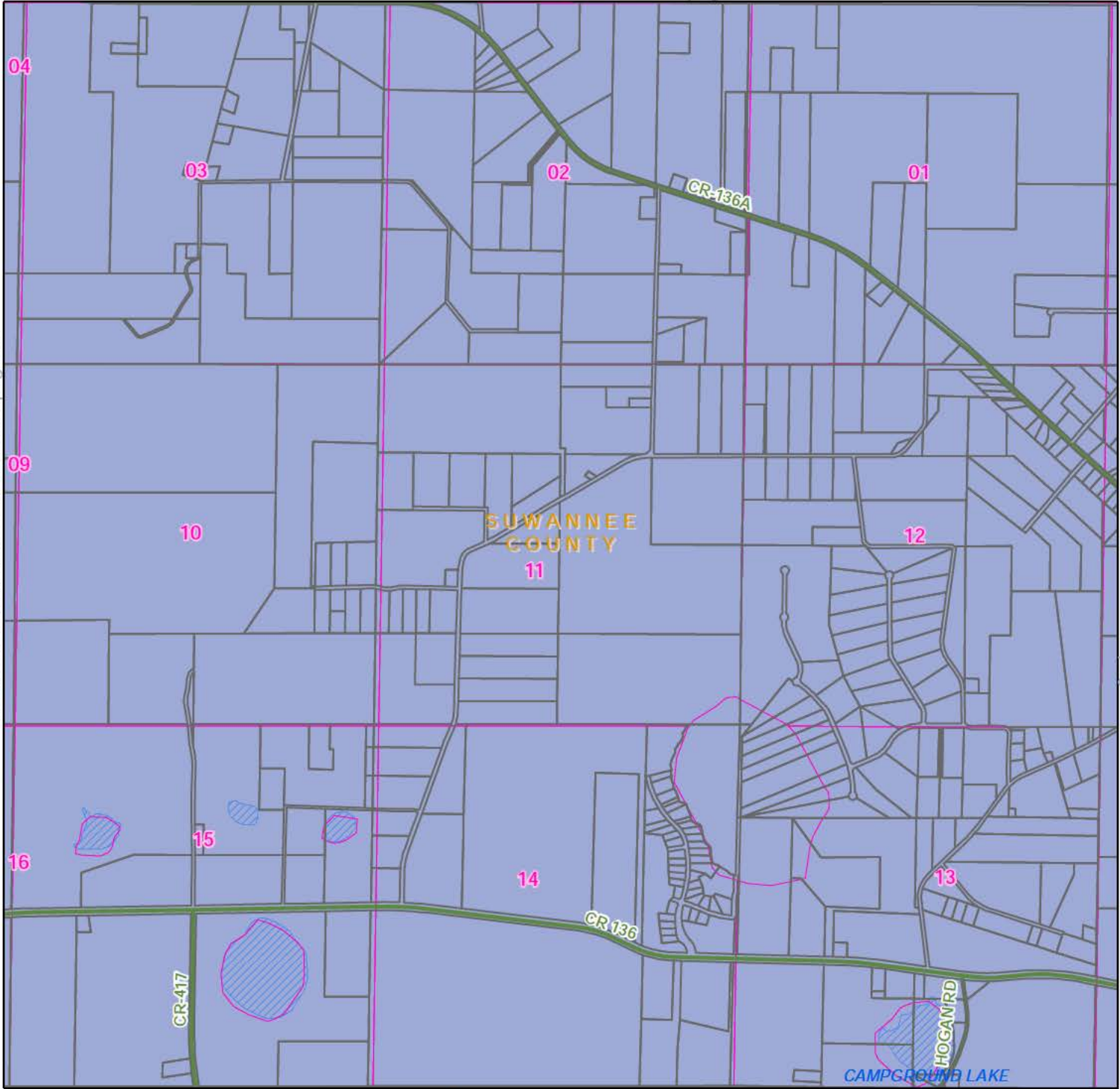
DUKE ENERGY - SUWANNEE VALLEY ELECTRIC COOPERATIVE  
TERRITORIAL AGREEMENT  
SUWANNEE COUNTY



See 01S14E, Southeast Quadrant -- page 13

See 02S14E, Northwest Quadrant -- page 21

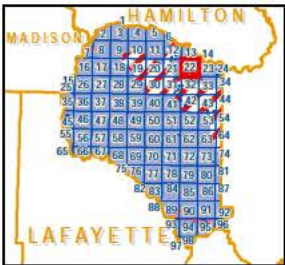
See 02S15E, Northwest Quadrant -- page 23



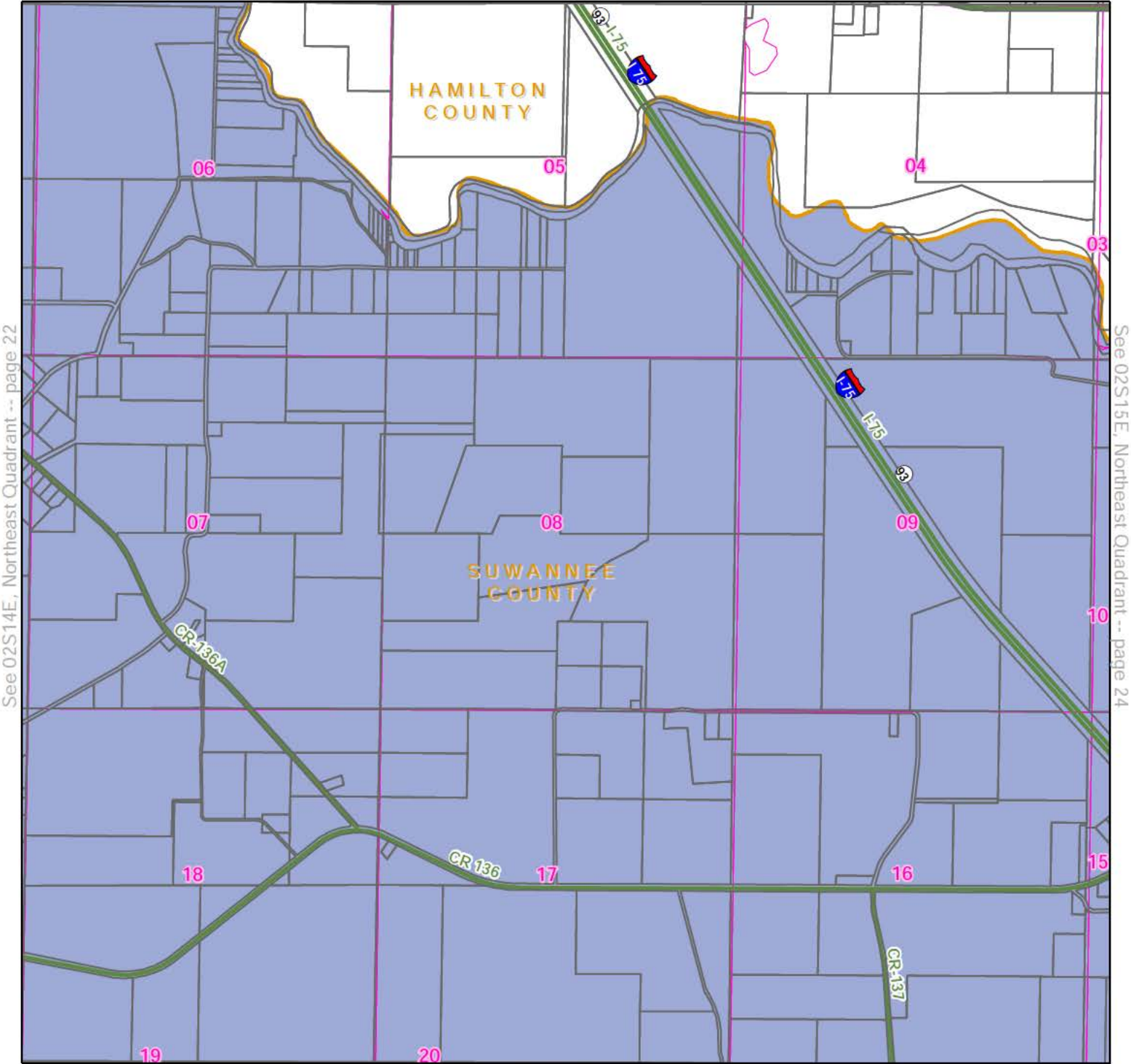
See 02S14E, Southeast Quadrant -- page 32

- Duke Energy
- Suwannee Valley Electric CoOp
- Not Part of this Agreement
- Major Roadways
- Railroads
- Section
- Parcel
- County
- Water
- City and Place Names

Quadrant: Northeast  
Township: 02S  
Range: 14E  
County: SUWANNEE COUNTY



DUKE ENERGY - SUWANNEE VALLEY ELECTRIC COOPERATIVE  
TERRITORIAL AGREEMENT  
SUWANNEE COUNTY



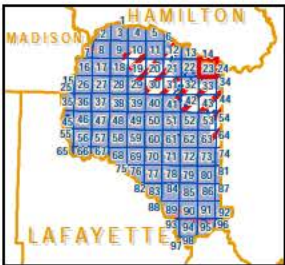
See 02S14E, Northeast Quadrant -- page 22

See 02S15E, Northeast Quadrant -- page 24

See 02S15E, Southwest Quadrant -- page 33

- Duke Energy
- Suwannee Valley Electric CoOp
- Not Part of this Agreement
- Major Roadways
- Railroads
- Section
- Parcel
- Water
- County
- City and Place Names

Quadrant: Northwest  
Township: 02S  
Range: 15E  
County: SUWANNEE COUNTY

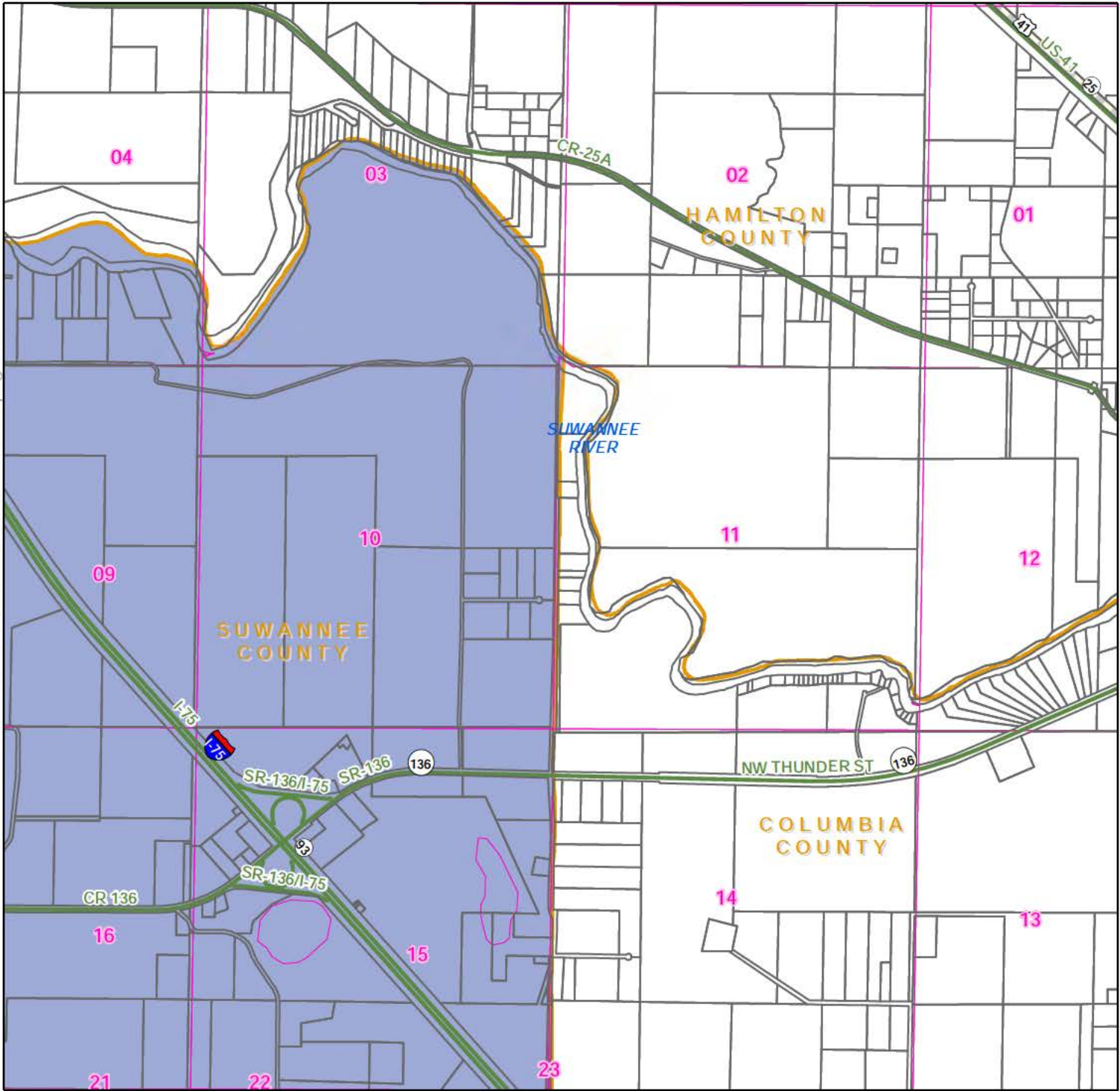




DUKE ENERGY - SUWANNEE VALLEY ELECTRIC COOPERATIVE  
TERRITORIAL AGREEMENT  
SUWANNEE COUNTY



See 02S15E, Northwest Quadrant -- page 23



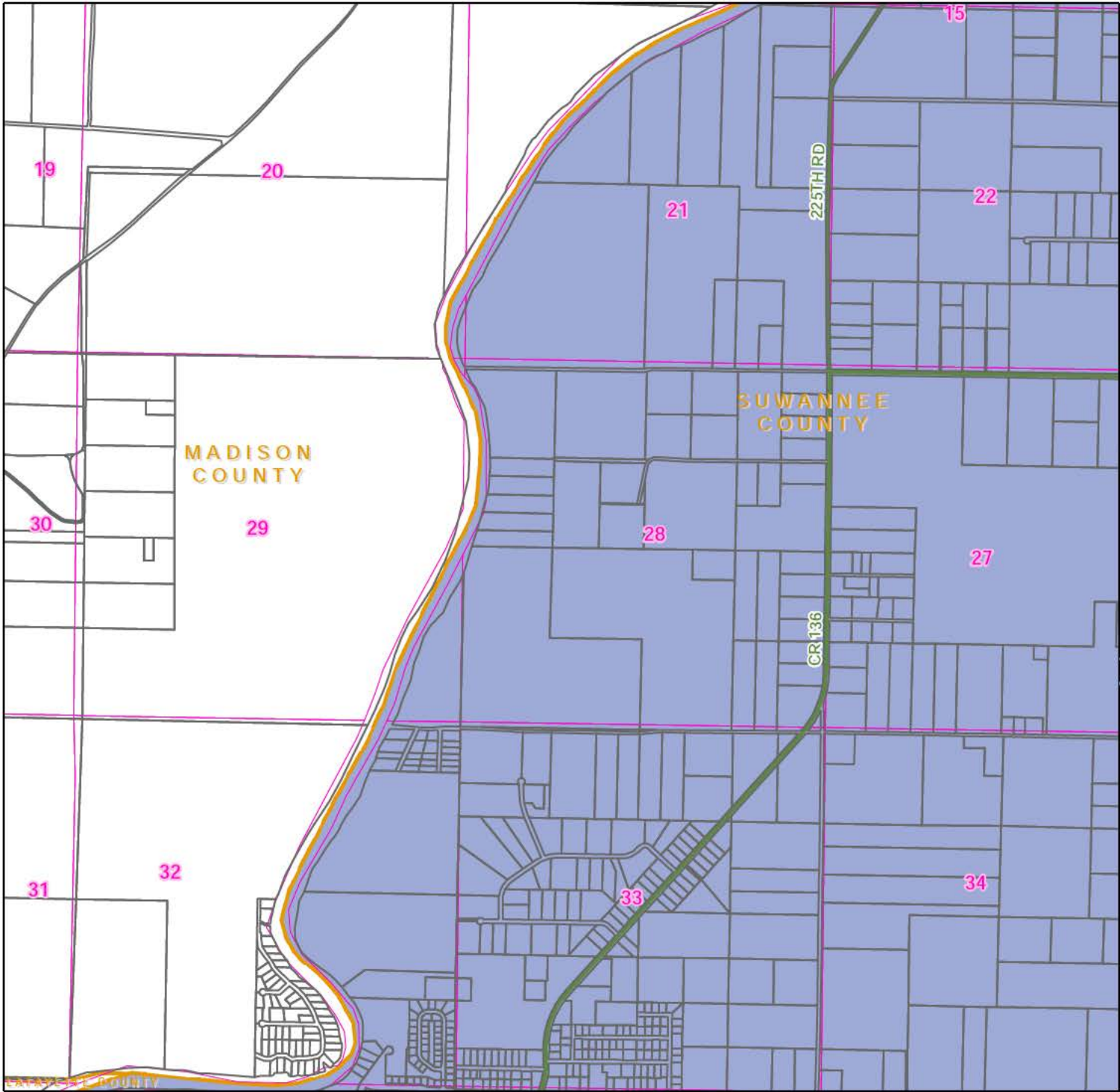
See 02S15E, Southeast Quadrant -- page 34

- Duke Energy
- Suwannee Valley Electric CoOp
- Not Part of this Agreement
- Major Roadways
- Railroads
- Section
- Parcel
- County
- Water
- City and Place Names

Quadrant: Northeast  
Township: 02S  
Range: 15E  
County: SUWANNEE COUNTY



DUKE ENERGY - SUWANNEE VALLEY ELECTRIC COOPERATIVE  
TERRITORIAL AGREEMENT  
SUWANNEE COUNTY

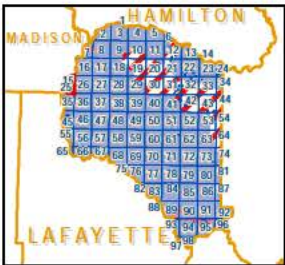


See 02S11E, Southeast Quadrant -- page 26

See 03S11E, Northwest Quadrant -- page 35

- Duke Energy
- Suwannee Valley Electric CoOp
- Not Part of this Agreement
- Major Roadways
- Railroads
- Section
- Parcel
- County
- Water
- City and Place Names

Quadrant: Southwest  
Township: 02S  
Range: 11E  
County: SUWANNEE COUNTY





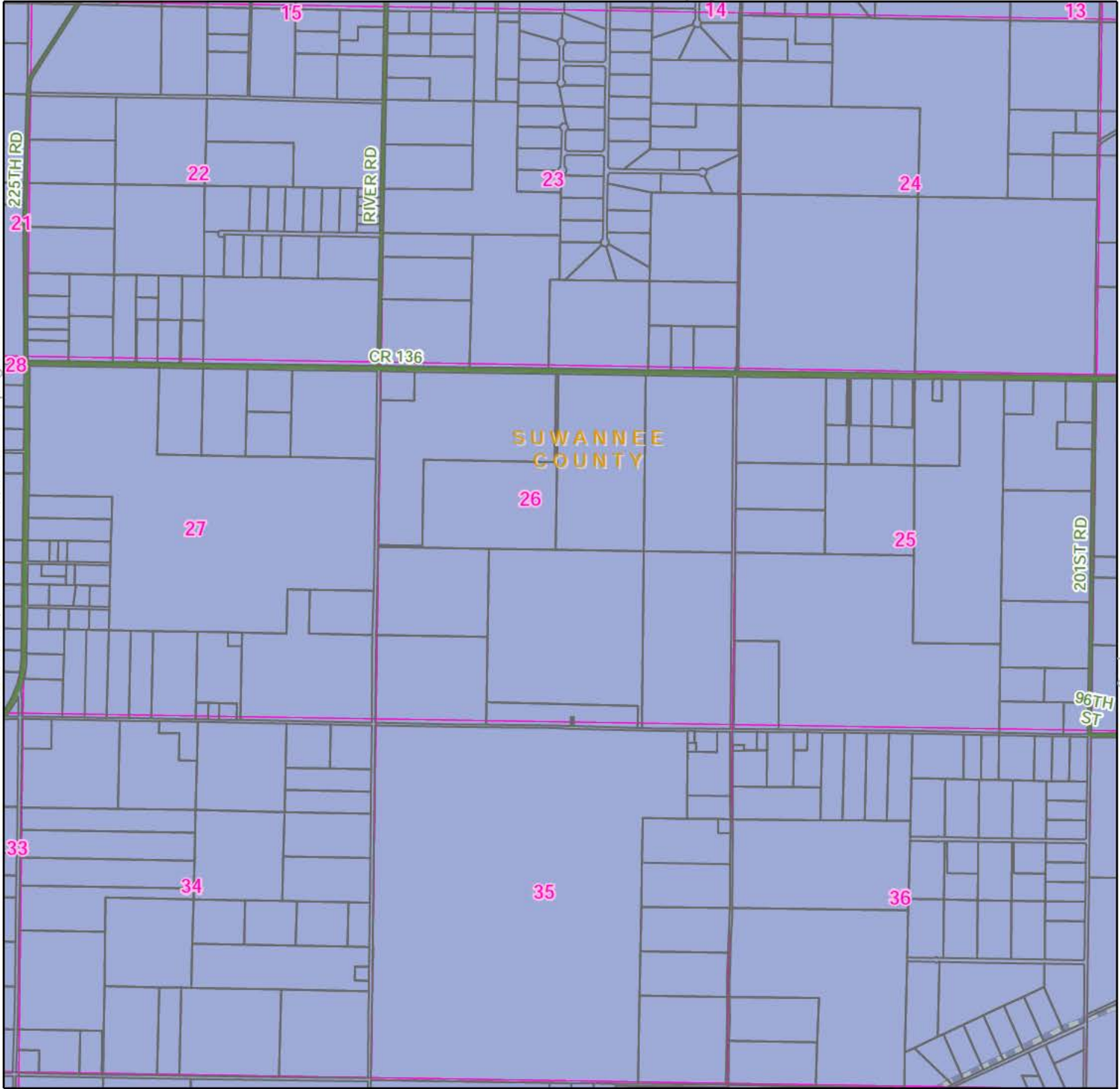
DUKE ENERGY - SUWANNEE VALLEY ELECTRIC COOPERATIVE  
TERRITORIAL AGREEMENT  
SUWANNEE COUNTY



See 02S11E, Northeast Quadrant -- page 16

See 02S11E, Southwest Quadrant -- page 25

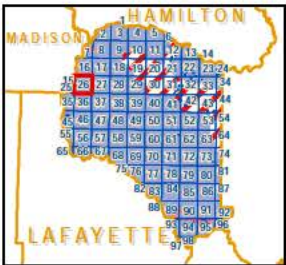
See 02S12E, Southwest Quadrant -- page 27



See 03S11E, Northeast Quadrant -- page 36

- Duke Energy
- Suwannee Valley Electric CoOp
- Not Part of this Agreement
- Major Roadways
- Railroads
- Section
- Parcel
- Water
- County
- City and Place Names

Quadrant: Southeast  
Township: 02S  
Range: 11E  
County: SUWANNEE COUNTY





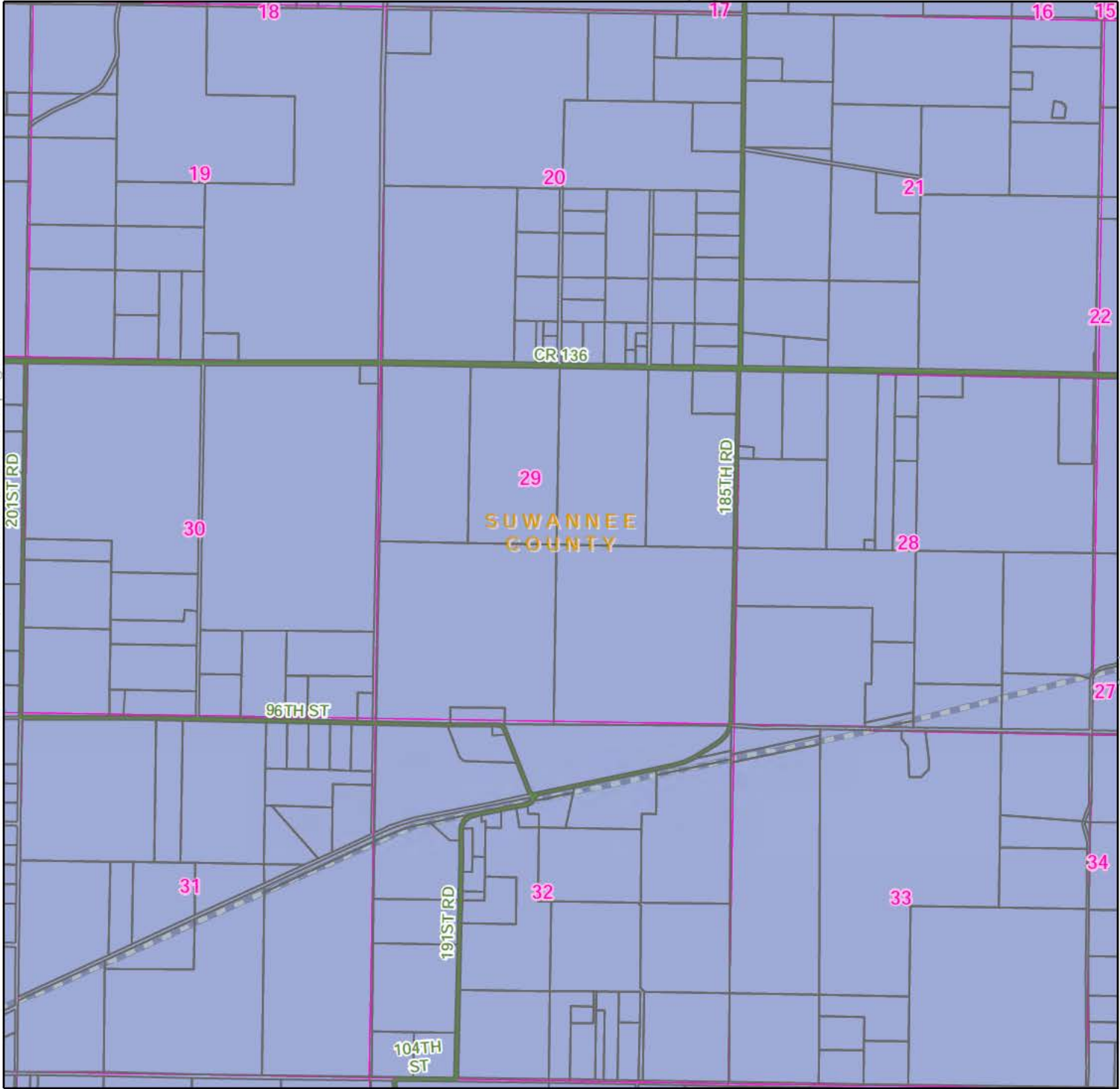
DUKE ENERGY - SUWANNEE VALLEY ELECTRIC COOPERATIVE  
TERRITORIAL AGREEMENT  
SUWANNEE COUNTY



See 02S12E, Northwest Quadrant -- page 17

See 02S11E, Southeast Quadrant -- page 26

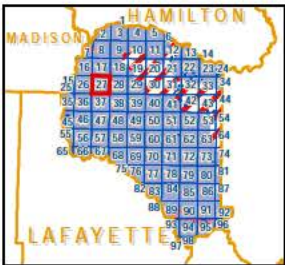
See 02S12E, Southeast Quadrant -- page 28



See 03S12E, Northwest Quadrant -- page 37

- Duke Energy
- Suwannee Valley Electric CoOp
- Not Part of this Agreement
- Major Roadways
- Railroads
- Section
- Parcel
- County
- Water
- City and Place Names

Quadrant: Southwest  
Township: 02S  
Range: 12E  
County: SUWANNEE COUNTY



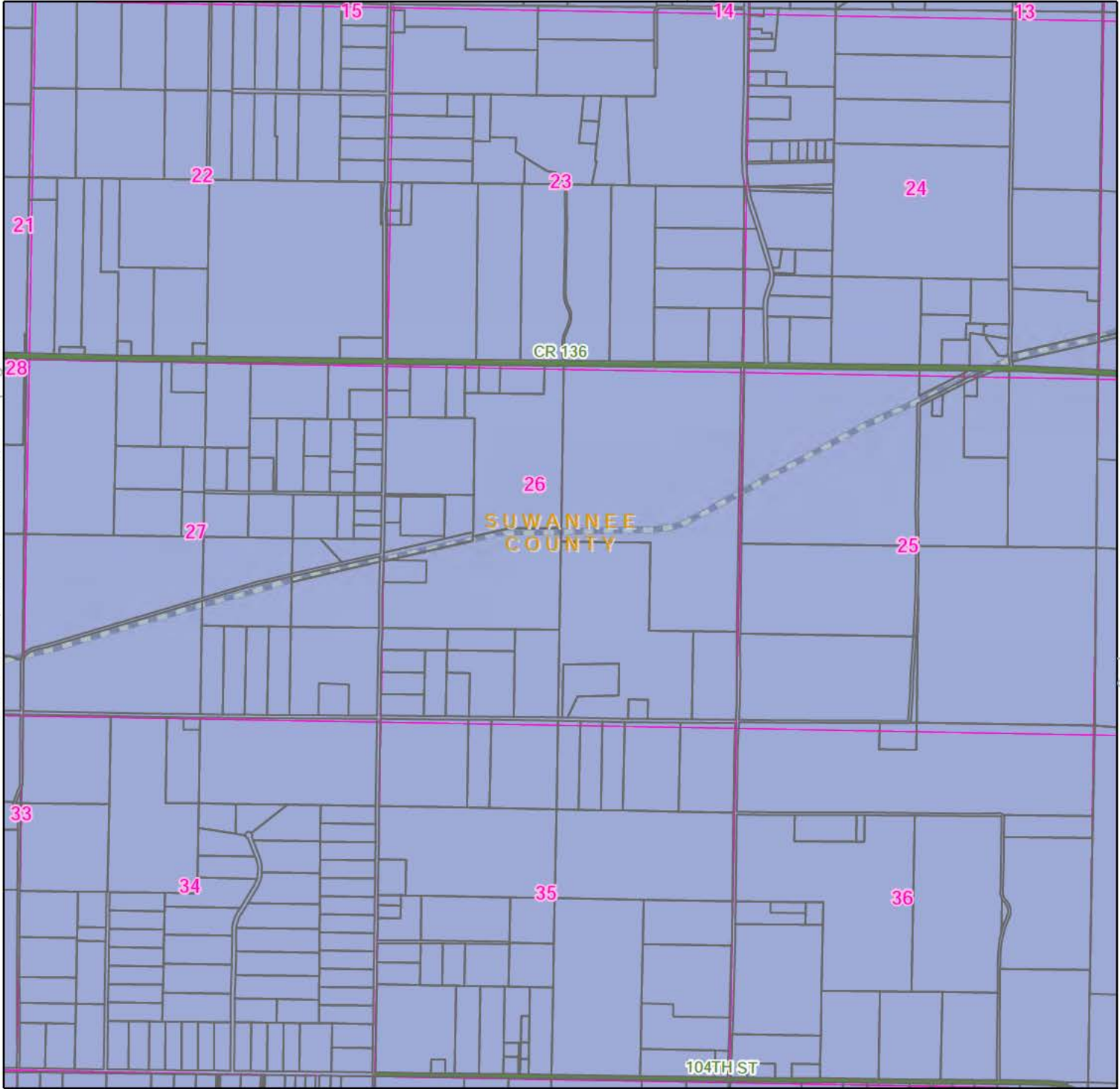
DUKE ENERGY - SUWANNEE VALLEY ELECTRIC COOPERATIVE  
TERRITORIAL AGREEMENT  
SUWANNEE COUNTY



See 02S12E, Northeast Quadrant -- page 18

See 02S12E, Southwest Quadrant -- page 27

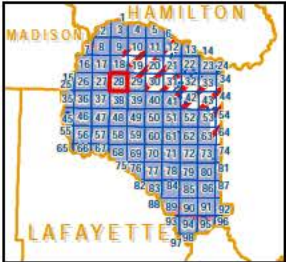
See 02S13E, Southwest Quadrant -- page 29



See 03S12E, Northeast Quadrant -- page 38

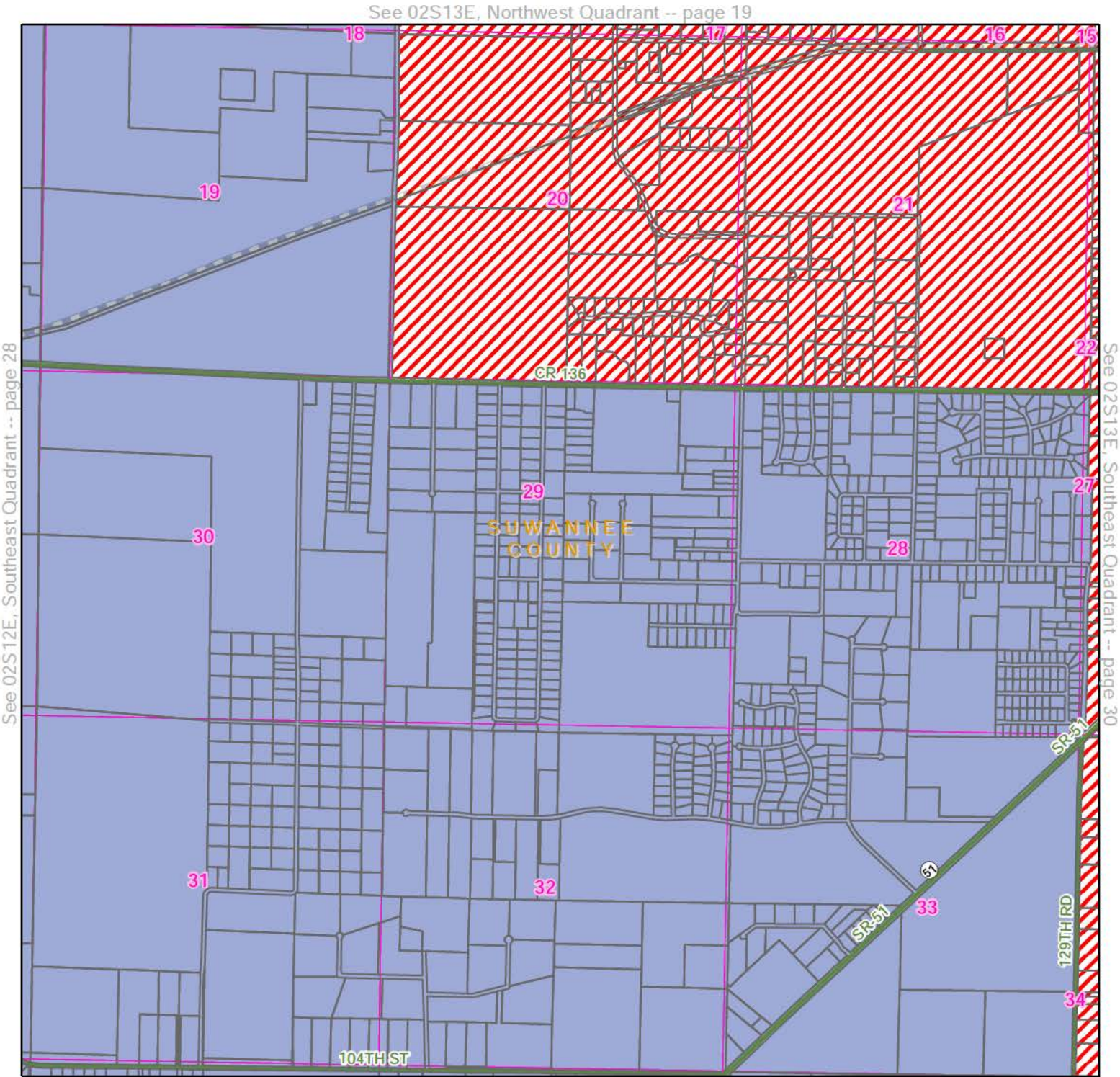
- Duke Energy
- Suwannee Valley Electric CoOp
- Not Part of this Agreement
- Major Roadways
- Railroads
- Section
- Parcel
- Water
- County
- City and Place Names

Quadrant: Southeast  
Township: 02S  
Range: 12E  
County: SUWANNEE COUNTY





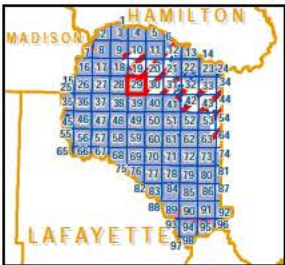
DUKE ENERGY - SUWANNEE VALLEY ELECTRIC COOPERATIVE  
TERRITORIAL AGREEMENT  
SUWANNEE COUNTY



See 03S13E, Northwest Quadrant -- page 39

- Duke Energy
- Suwannee Valley Electric CoOp
- Not Part of this Agreement
- Major Roadways
- Railroads
- Section
- Parcel
- Water
- County
- City and Place Names

Quadrant: Southwest  
Township: 02S  
Range: 13E  
County: SUWANNEE COUNTY





Miles



See 02s14E, Southwest Quadrant -- page 31

 Duke Energy
  Major Roadways
  Section
  Parcel
  County

 Suwannee Valley Electric CoOp
  Railroads
  Water
  City and Place Names

 Not Part of this Agreement

Quadrant: Southeast  
Township: 02S  
Range: 13E  
County: SUWANNEE COUNTY

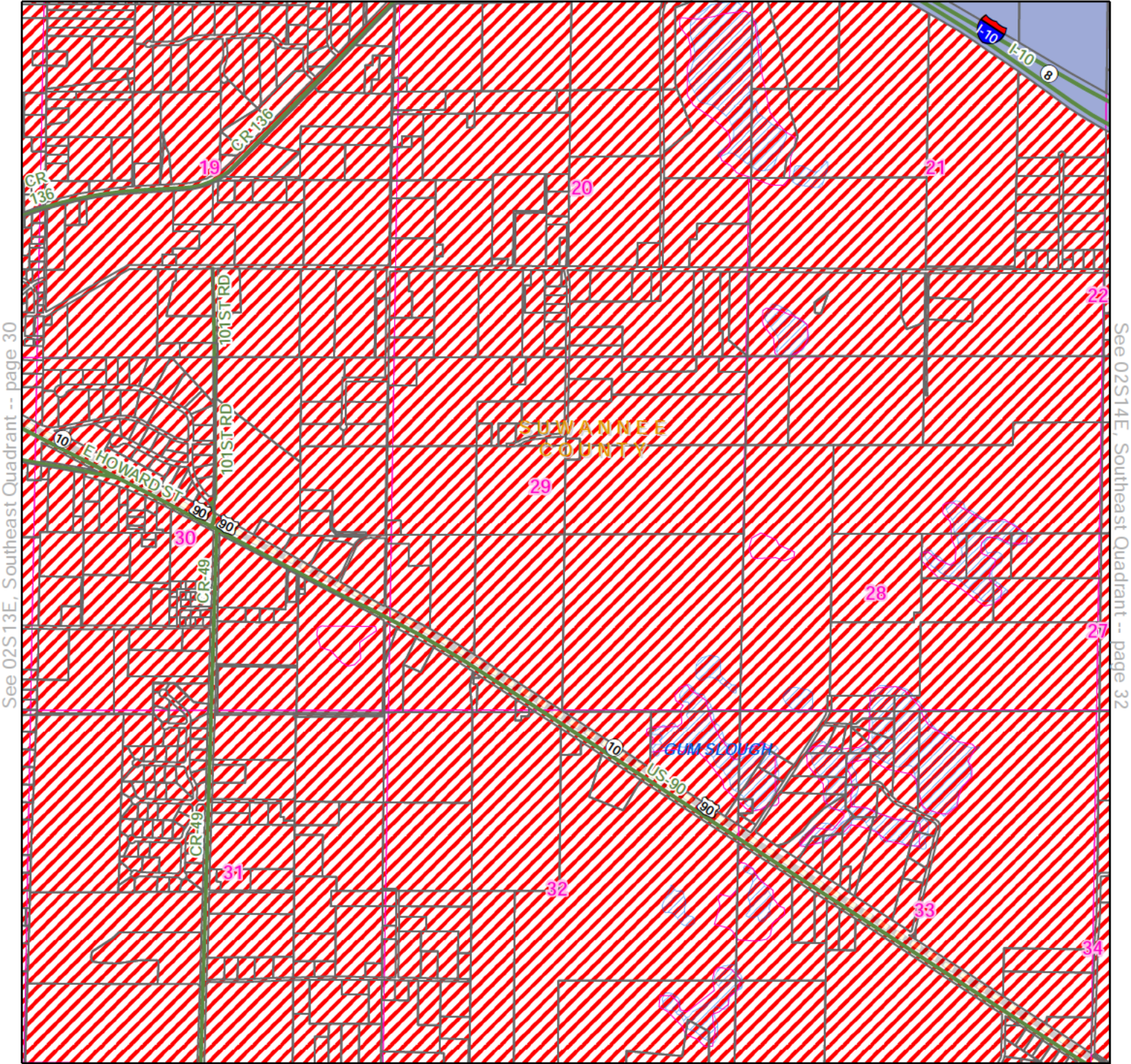




DUKE ENERGY - SUWANNEE VALLEY ELECTRIC COOPERATIVE  
TERRITORIAL AGREEMENT  
SUWANNEE COUNTY



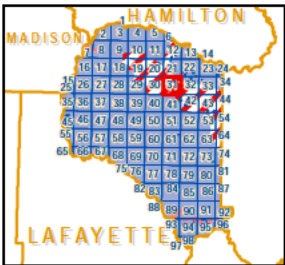
See 02S14E, Northwest Quadrant -- page 21



See 03S14E, Northwest Quadrant -- page 41

- |                               |                |         |                      |        |
|-------------------------------|----------------|---------|----------------------|--------|
| Duke Energy                   | Major Roadways | Section | Parcel               | County |
| Suwannee Valley Electric CoOp | Railroads      | Water   | City and Place Names |        |
| Not Part of this Agreement    |                |         |                      |        |

Quadrant: Southwest  
Township: 02S  
Range: 14E  
County: SUWANNEE COUNTY

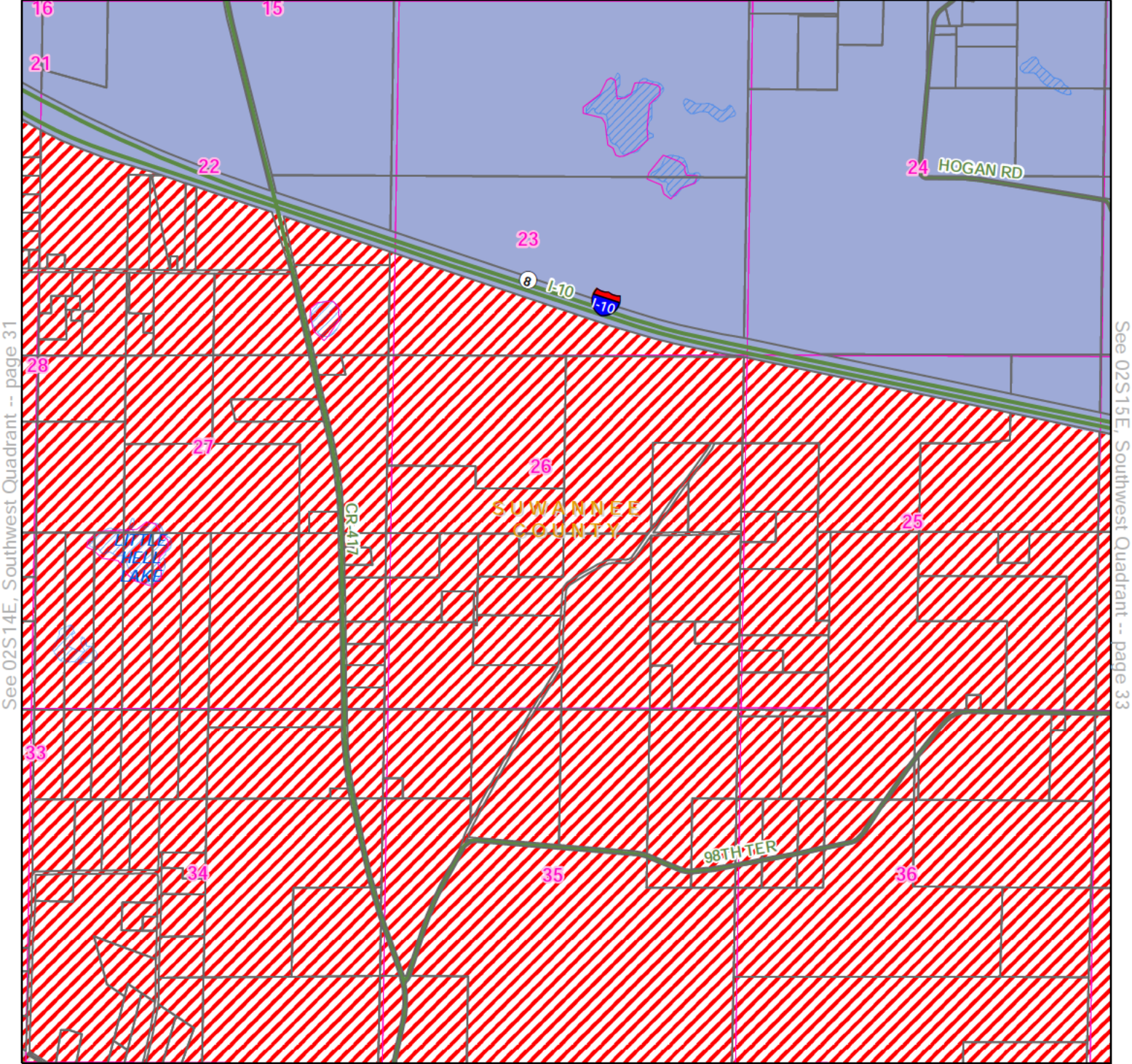




DUKE ENERGY - SUWANNEE VALLEY ELECTRIC COOPERATIVE  
TERRITORIAL AGREEMENT  
SUWANNEE COUNTY



See 02S14E, Northeast Quadrant -- page 22



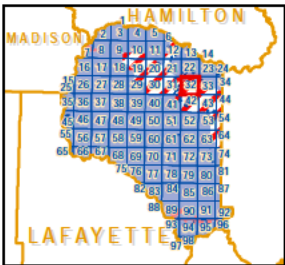
See 02S14E, Southwest Quadrant -- page 31

See 02S15E, Southwest Quadrant -- page 33

See 03S14E, Northeast Quadrant -- page 42

- Duke Energy
- Suwannee Valley Electric CoOp
- Not Part of this Agreement
- Major Roadways
- Railroads
- Section
- Parcel
- County
- Water
- City and Place Names

Quadrant: Southeast  
Township: 02S  
Range: 14E  
County: SUWANNEE COUNTY





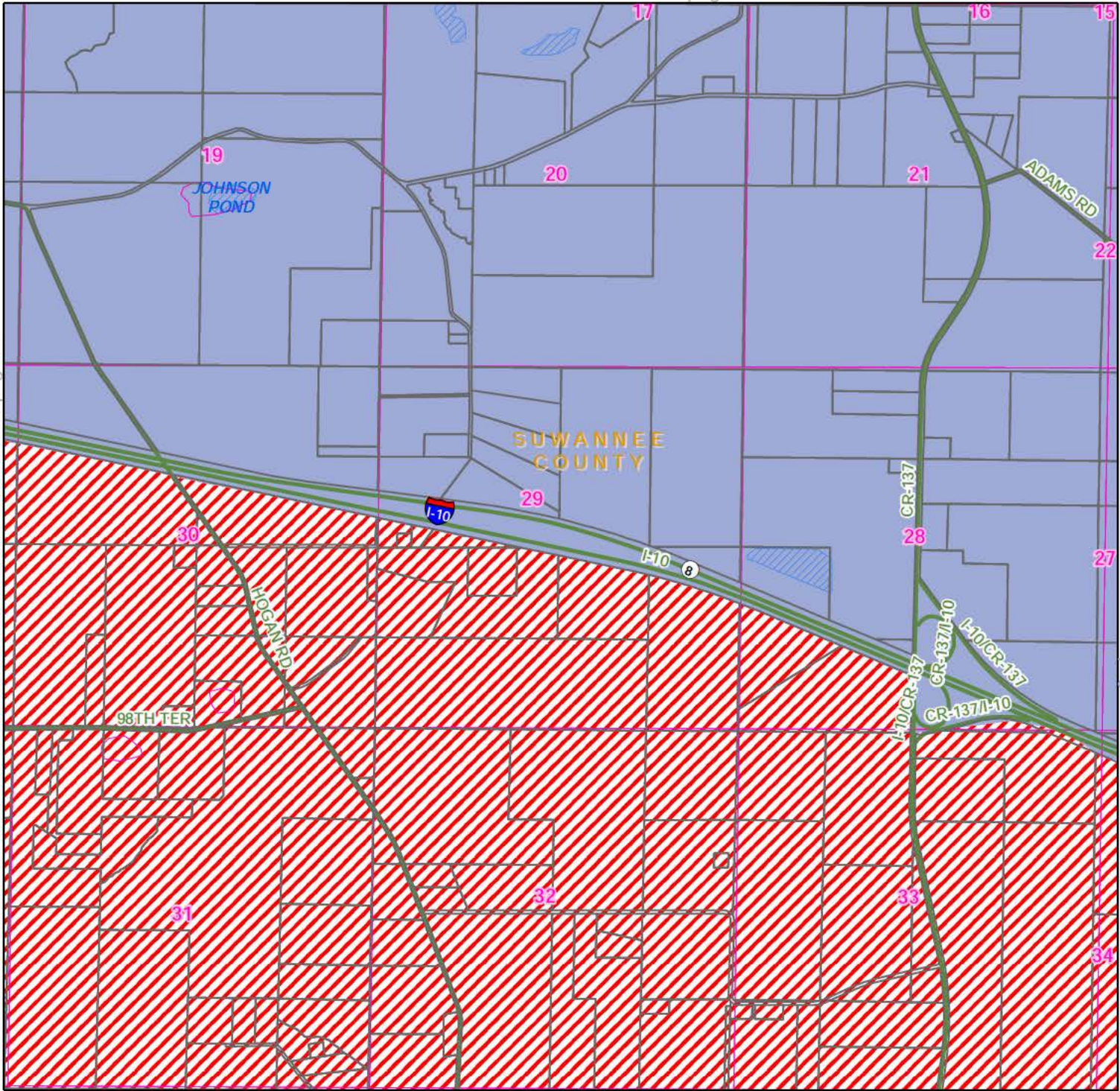
DUKE ENERGY - SUWANNEE VALLEY ELECTRIC COOPERATIVE  
TERRITORIAL AGREEMENT  
SUWANNEE COUNTY



See 02S15E, Northwest Quadrant -- page 23

See 02S14E, Southeast Quadrant -- page 32

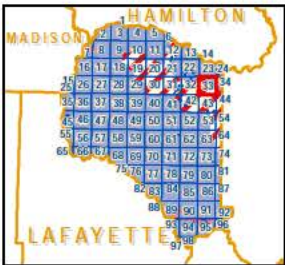
See 02S15E, Southeast Quadrant -- page 34



See 03S15E, Northwest Quadrant -- page 43

- Duke Energy
- Suwannee Valley Electric CoOp
- Not Part of this Agreement
- Major Roadways
- Railroads
- Section
- Parcel
- County
- Water
- City and Place Names

Quadrant: Southwest  
Township: 02S  
Range: 15E  
County: SUWANNEE COUNTY



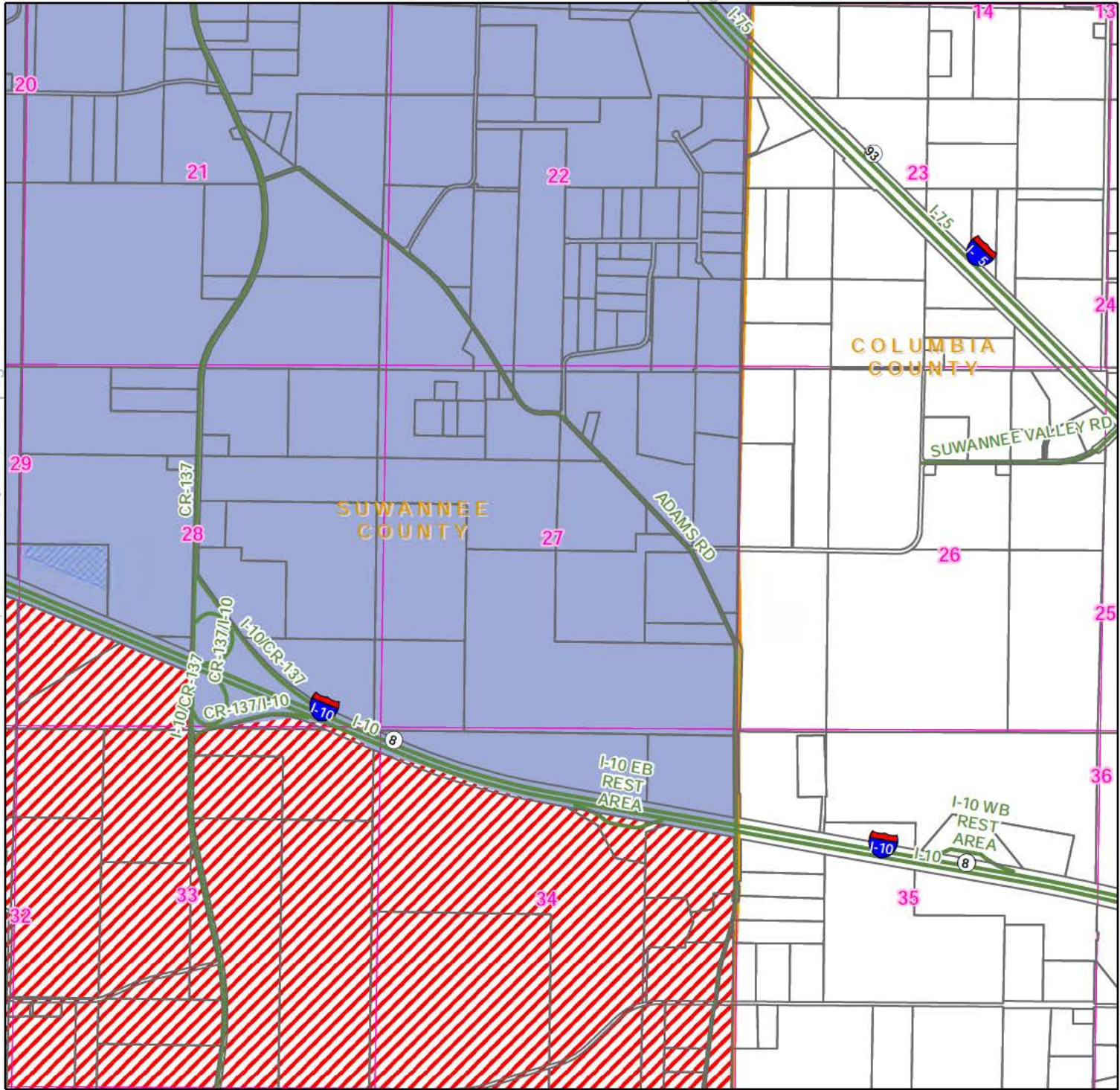


DUKE ENERGY - SUWANNEE VALLEY ELECTRIC COOPERATIVE  
TERRITORIAL AGREEMENT  
SUWANNEE COUNTY



See 02S15E, Northeast Quadrant -- page 24

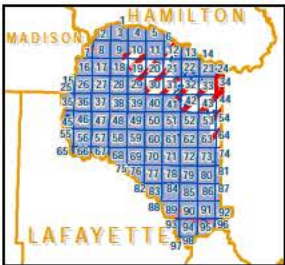
See 02S15E, Southwest Quadrant -- page 33



See 03S15E, Northeast Quadrant -- page 44

- Duke Energy
- Suwannee Valley Electric CoOp
- Not Part of this Agreement
- Major Roadways
- Railroads
- Section
- Parcel
- County
- Water
- City and Place Names

Quadrant: Southeast  
Township: 02S  
Range: 15E  
County: SUWANNEE COUNTY

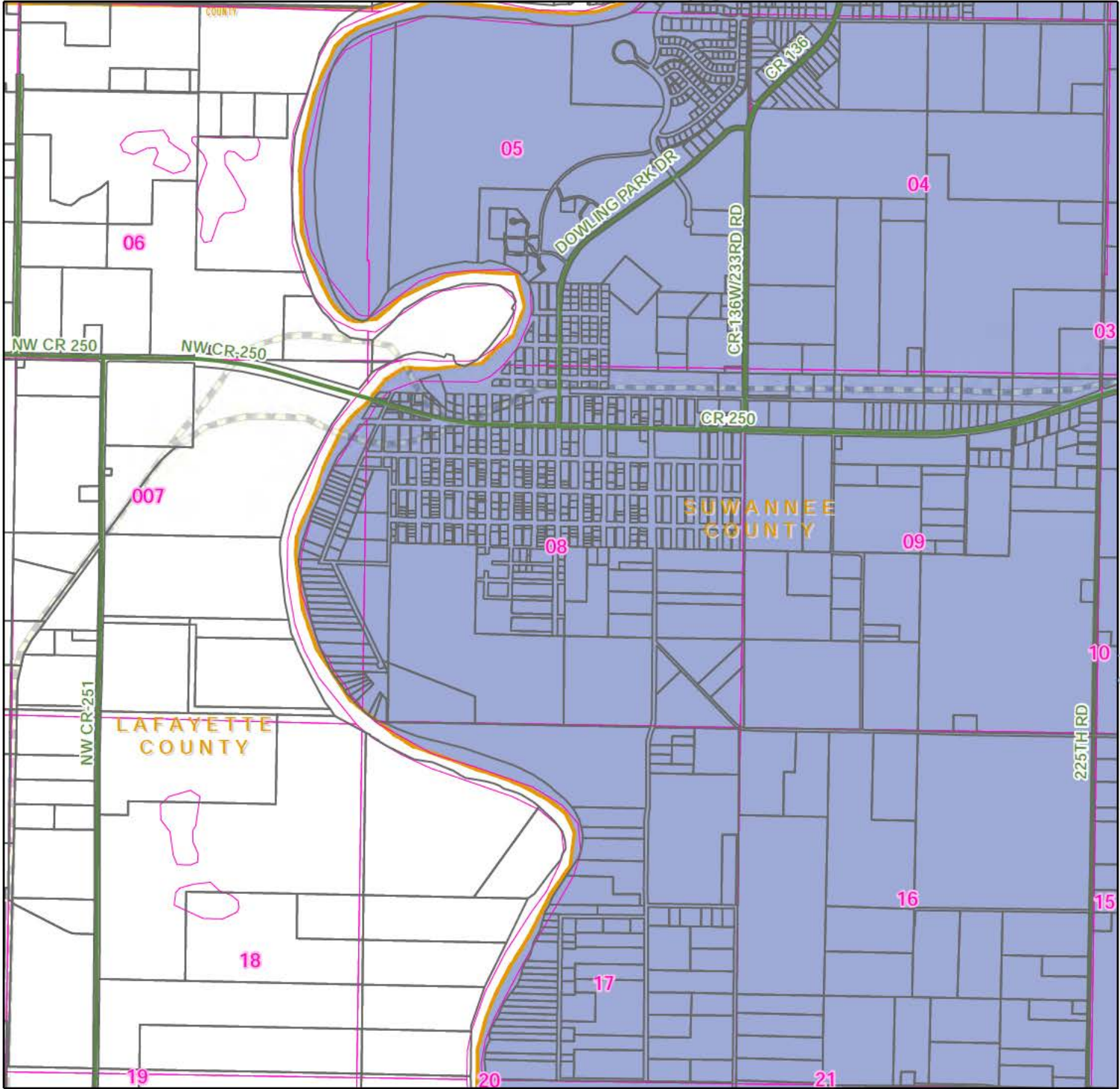




DUKE ENERGY - SUWANNEE VALLEY ELECTRIC COOPERATIVE  
TERRITORIAL AGREEMENT  
SUWANNEE COUNTY



See 02S11E, Southwest Quadrant -- page 25

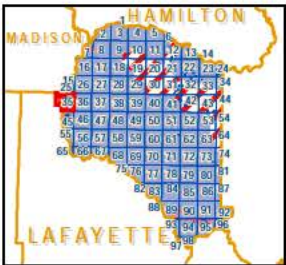


See 03S11E, Northeast Quadrant -- page 36

See 03S11E, Southwest Quadrant -- page 45

- Duke Energy
- Suwannee Valley Electric CoOp
- Not Part of this Agreement
- Major Roadways
- Railroads
- Section
- Parcel
- County
- Water
- City and Place Names

Quadrant: Northwest  
Township: 03S  
Range: 11E  
County: SUWANNEE COUNTY





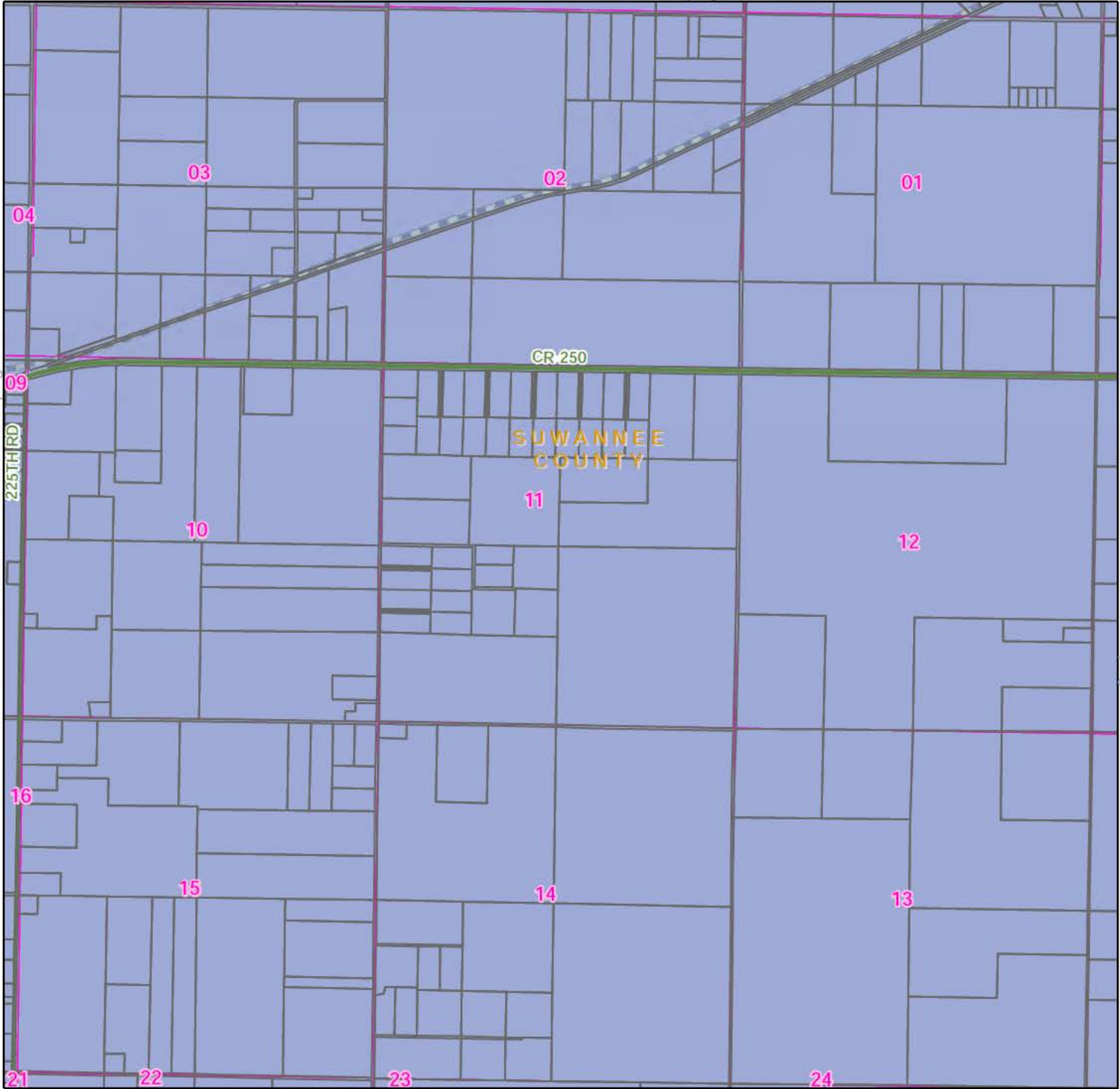
DUKE ENERGY - SUWANNEE VALLEY ELECTRIC COOPERATIVE  
TERRITORIAL AGREEMENT  
SUWANNEE COUNTY



See 02S11E, Southeast Quadrant -- page 26

See 03S11E, Northwest Quadrant -- page 35

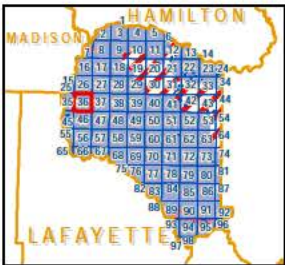
See 03S12E, Northwest Quadrant -- page 37



See 03S11E, Southeast Quadrant -- page 46

- Duke Energy
- Suwannee Valley Electric CoOp
- Not Part of this Agreement
- Major Roadways
- Railroads
- Section
- Parcel
- Water
- County
- City and Place Names

Quadrant: Northeast  
Township: 03S  
Range: 11E  
County: SUWANNEE COUNTY



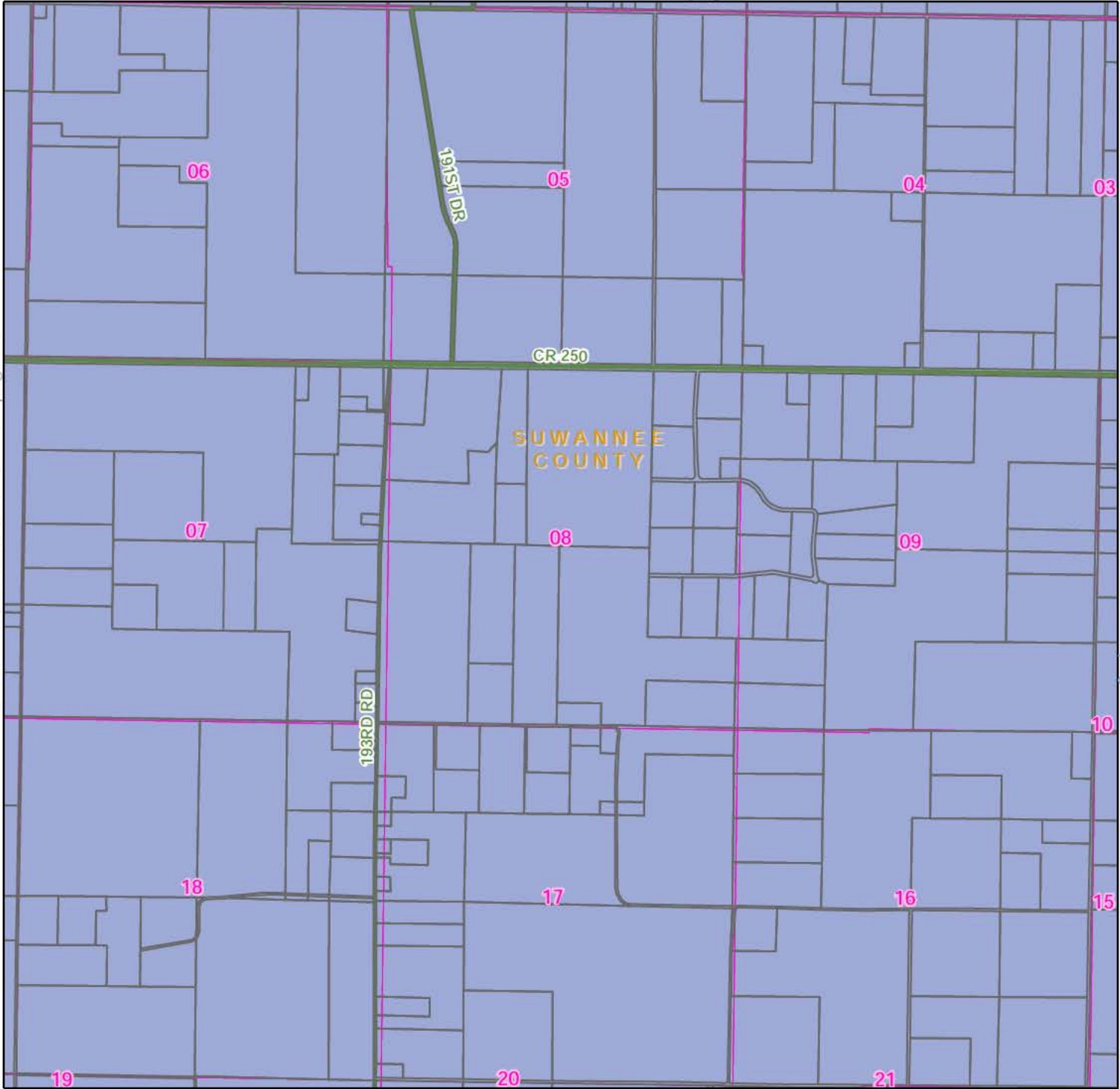
DUKE ENERGY - SUWANNEE VALLEY ELECTRIC COOPERATIVE  
TERRITORIAL AGREEMENT  
SUWANNEE COUNTY



See 02S12E, Southwest Quadrant -- page 27

See 03S11E, Northeast Quadrant -- page 36

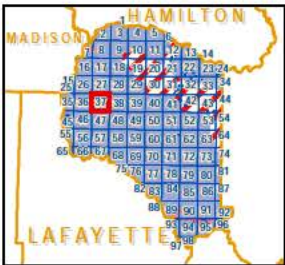
See 03S12E, Northeast Quadrant -- page 38



See 03S12E, Southwest Quadrant -- page 47

- Duke Energy
- Suwannee Valley Electric CoOp
- Not Part of this Agreement
- Major Roadways
- Railroads
- Section
- Parcel
- Water
- County
- City and Place Names

Quadrant: Northwest  
Township: 03S  
Range: 12E  
County: SUWANNEE COUNTY





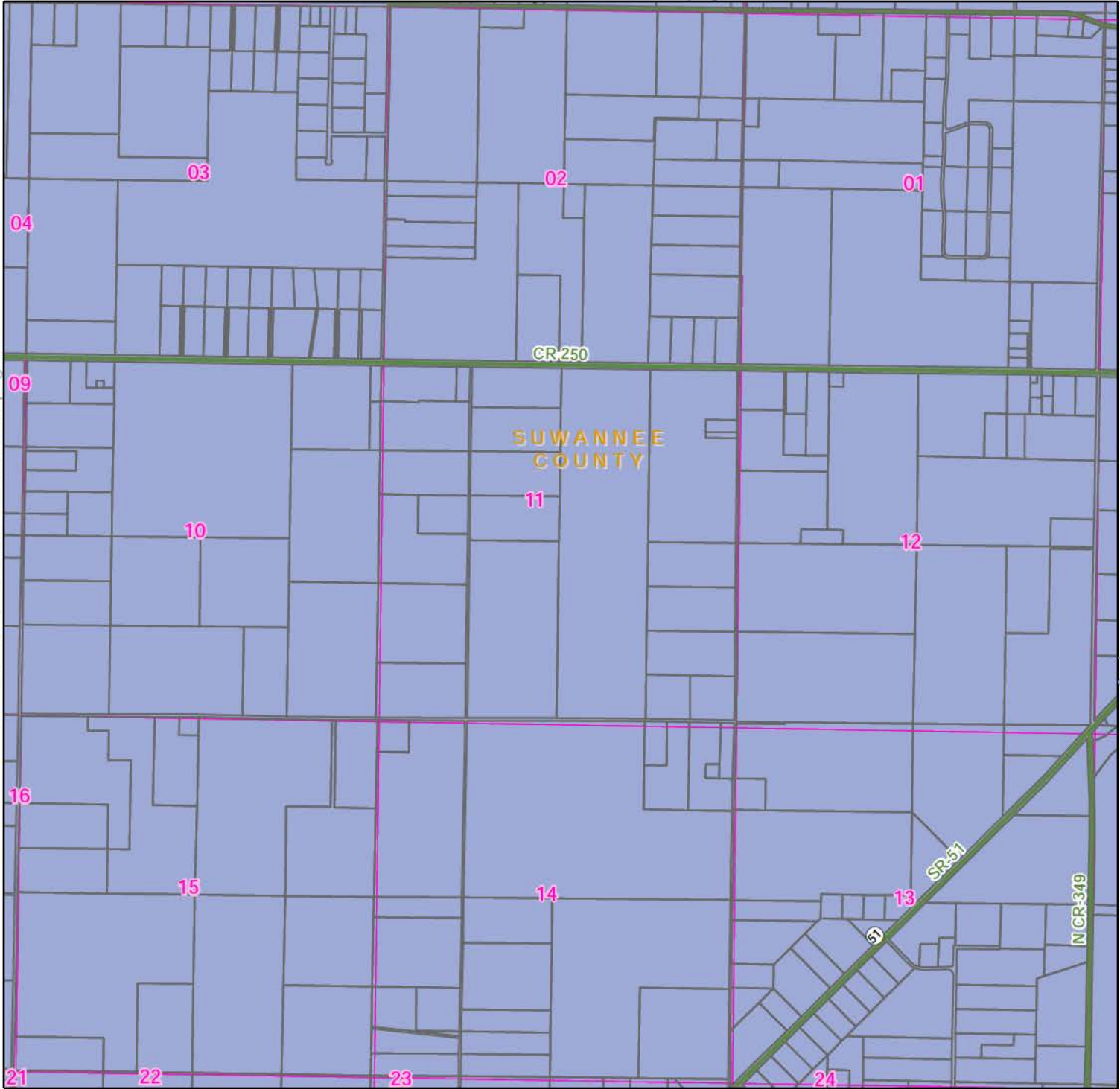
DUKE ENERGY - SUWANNEE VALLEY ELECTRIC COOPERATIVE  
TERRITORIAL AGREEMENT  
SUWANNEE COUNTY



See 02S12E, Southeast Quadrant -- page 28

See 03S12E, Northwest Quadrant -- page 37

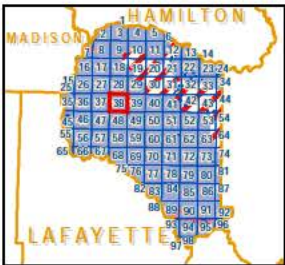
See 03S13E, Northwest Quadrant -- page 39



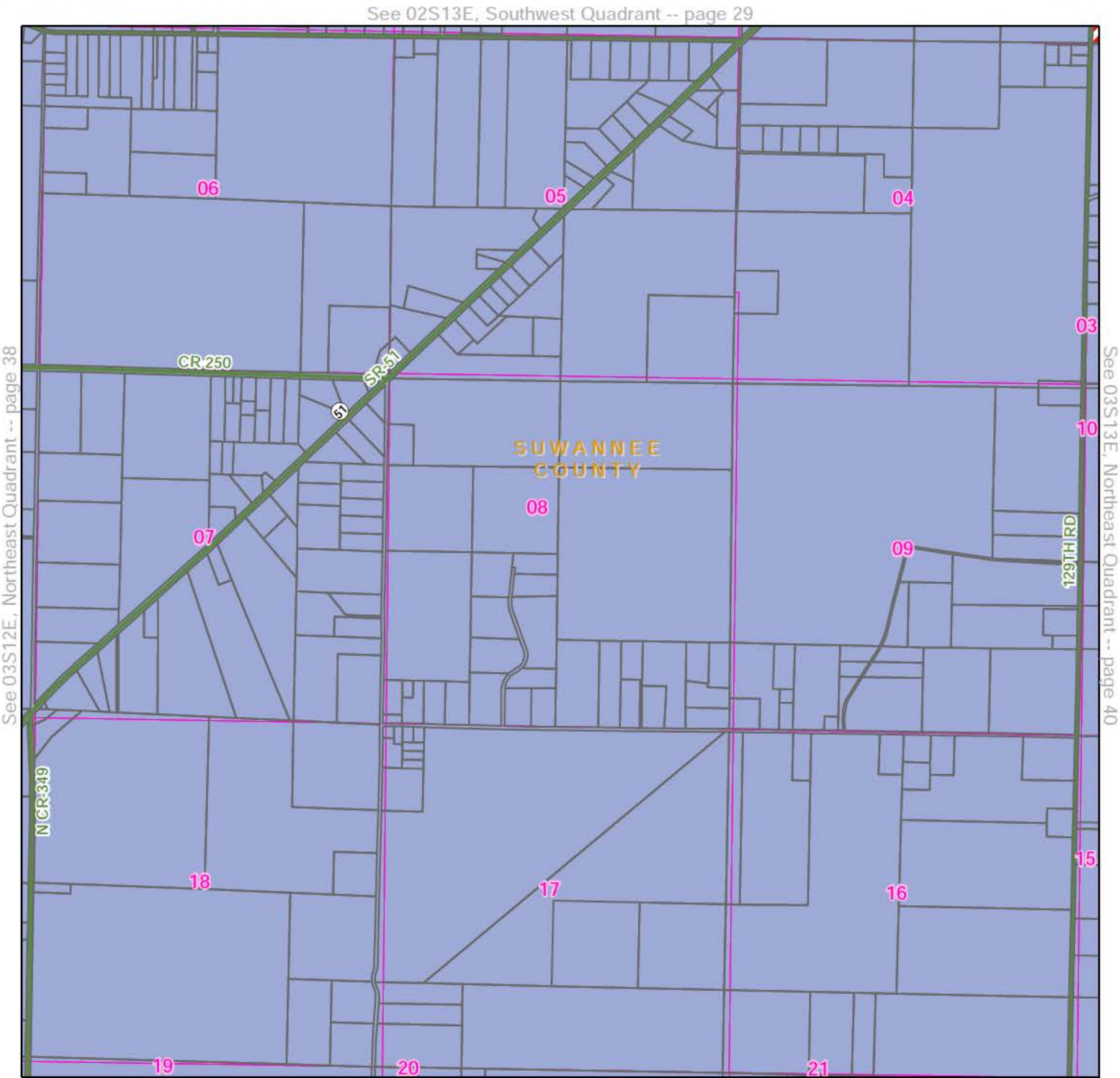
See 03S12E, Southeast Quadrant -- page 48

- Duke Energy
- Suwannee Valley Electric CoOp
- Not Part of this Agreement
- Major Roadways
- Railroads
- Section
- Parcel
- Water
- County
- City and Place Names

Quadrant: Northeast  
Township: 03S  
Range: 12E  
County: SUWANNEE COUNTY



DUKE ENERGY - SUWANNEE VALLEY ELECTRIC COOPERATIVE  
TERRITORIAL AGREEMENT  
SUWANNEE COUNTY



See 03S13E, Southwest Quadrant -- page 49

- Duke Energy
- Suwannee Valley Electric CoOp
- Not Part of this Agreement
- Major Roadways
- Railroads
- Section
- Parcel
- Water
- County
- City and Place Names

Quadrant: Northwest  
Township: 03S  
Range: 13E  
County: SUWANNEE COUNTY

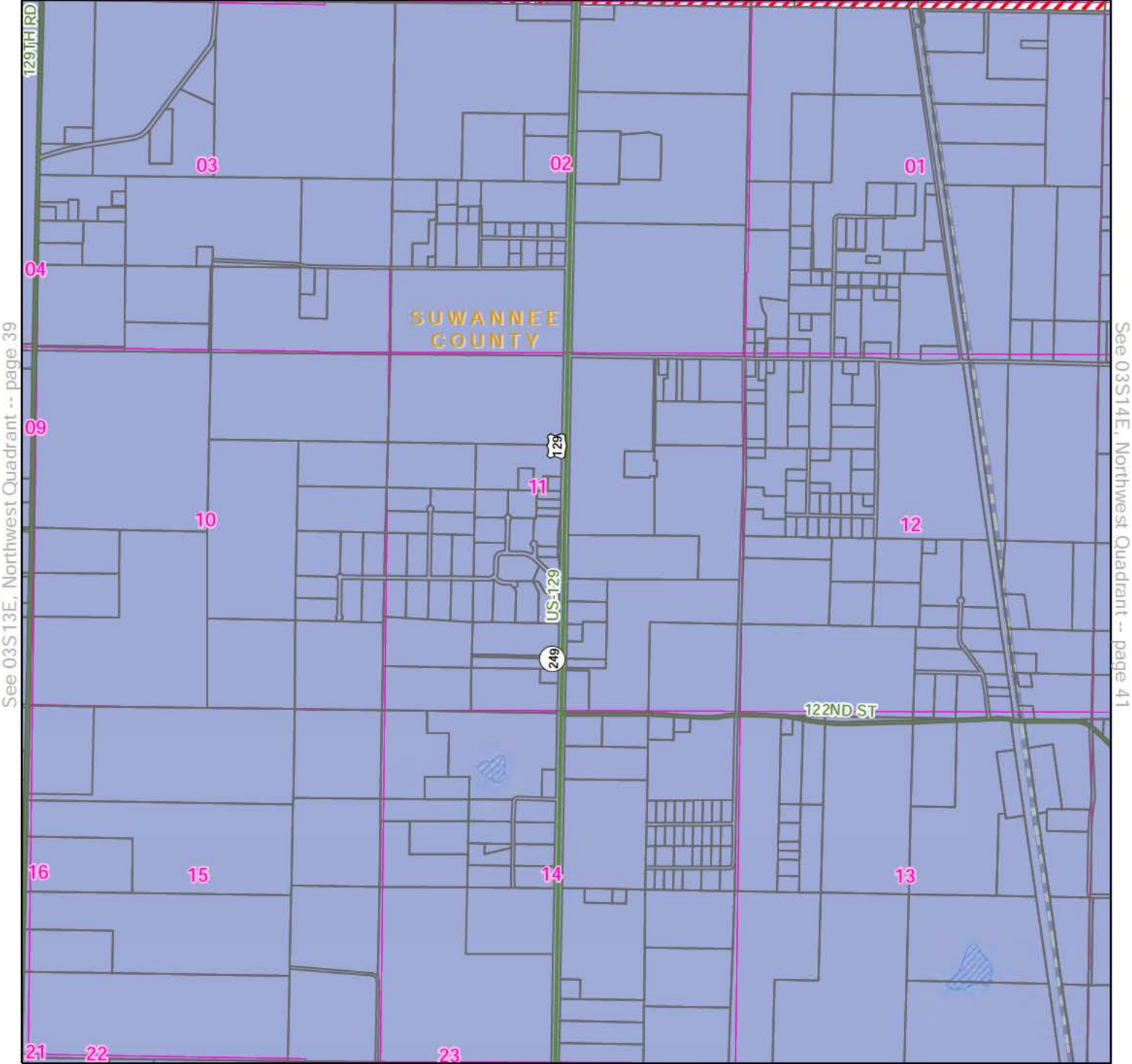




DUKE ENERGY - SUWANNEE VALLEY ELECTRIC COOPERATIVE  
TERRITORIAL AGREEMENT  
SUWANNEE COUNTY



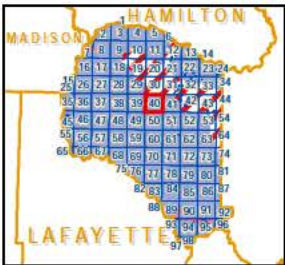
See 02S13E, Southeast Quadrant -- page 30



See 03S13E, Southeast Quadrant -- page 50

- Duke Energy
- Suwannee Valley Electric CoOp
- Not Part of this Agreement
- Major Roadways
- Railroads
- Section
- Parcel
- County
- Water
- City and Place Names

Quadrant: Northeast  
Township: 03S  
Range: 13E  
County: SUWANNEE COUNTY



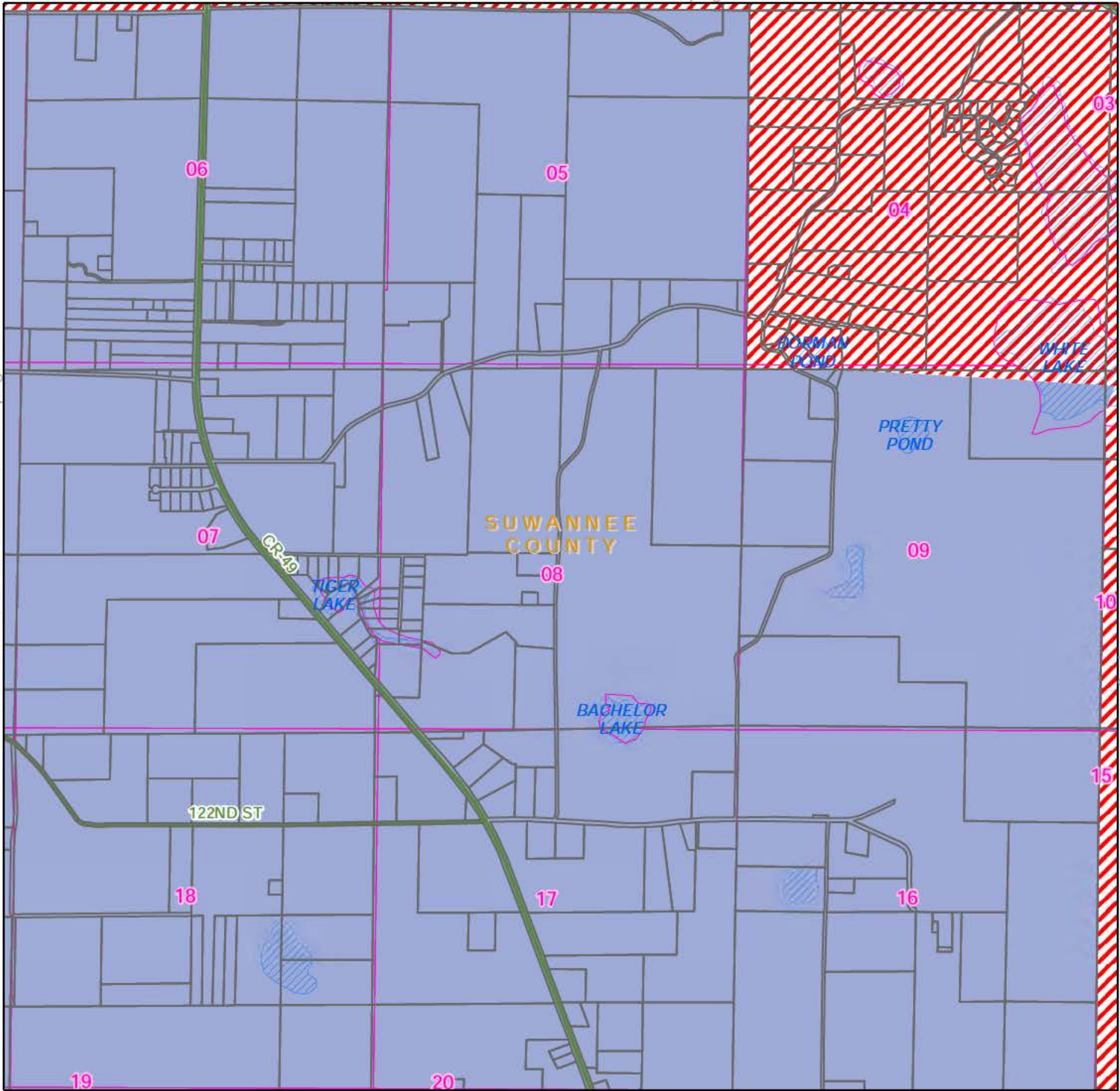
DUKE ENERGY - SUWANNEE VALLEY ELECTRIC COOPERATIVE  
TERRITORIAL AGREEMENT  
SUWANNEE COUNTY



See 02S14E, Southwest Quadrant -- page 31

See 03S13E, Northeast Quadrant -- page 40

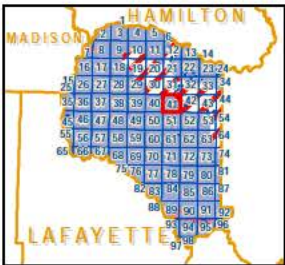
See 03S14E, Northeast Quadrant -- page 42



See 03S14E, Southwest Quadrant -- page 51

- Duke Energy
- Suwannee Valley Electric CoOp
- Not Part of this Agreement
- Major Roadways
- Railroads
- Section
- Parcel
- County
- Water
- City and Place Names

Quadrant: Northwest  
Township: 03S  
Range: 14E  
County: SUWANNEE COUNTY

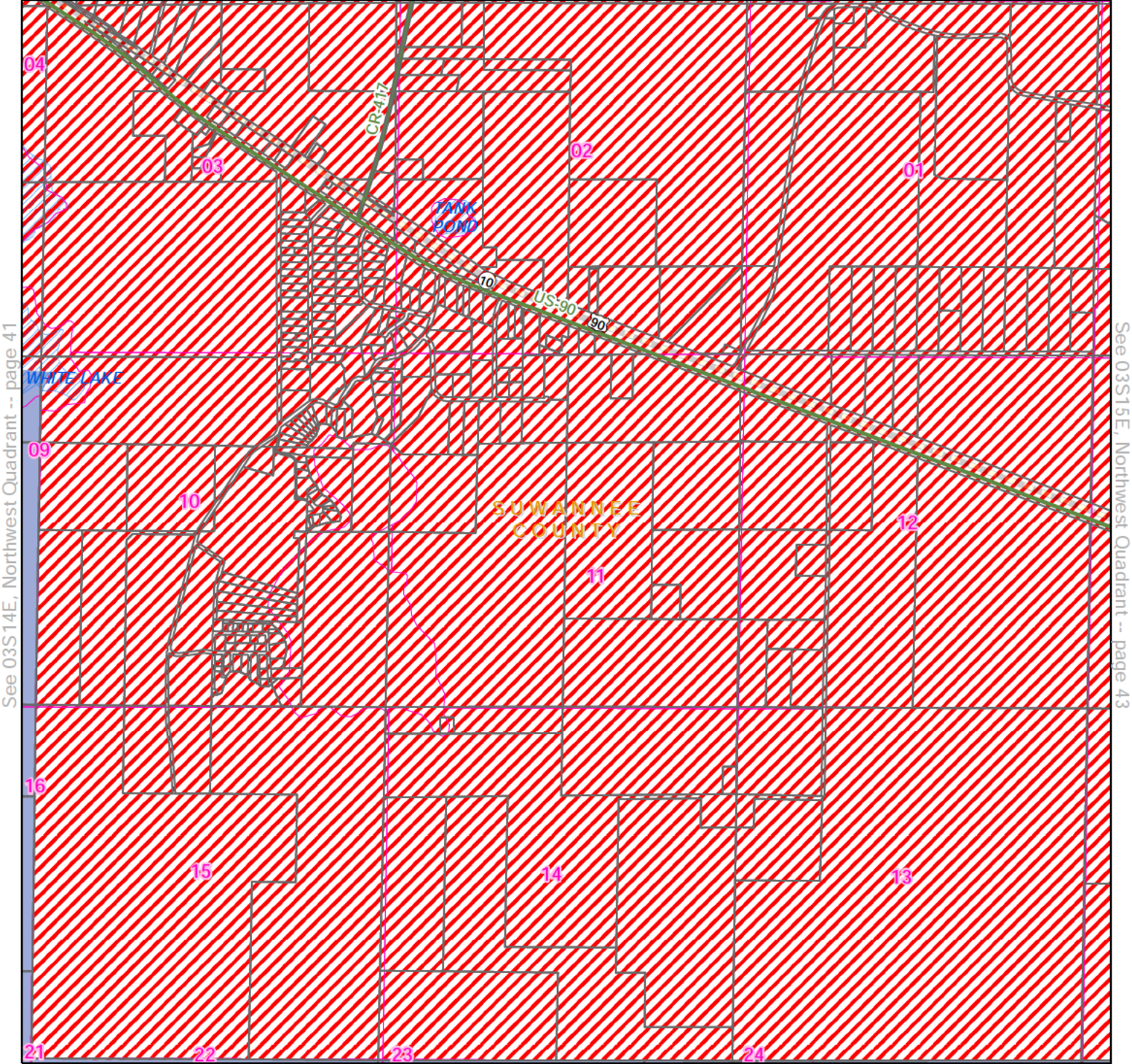




DUKE ENERGY - SUWANNEE VALLEY ELECTRIC COOPERATIVE  
TERRITORIAL AGREEMENT  
SUWANNEE COUNTY



See 02S14E, Southeast Quadrant -- page 32



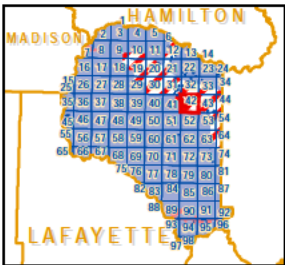
See 03S14E, Northwest Quadrant -- page 41

See 03S15E, Northwest Quadrant -- page 43

See 03S14E, Southeast Quadrant -- page 52

- |                               |                |         |                      |        |
|-------------------------------|----------------|---------|----------------------|--------|
| Duke Energy                   | Major Roadways | Section | Parcel               | County |
| Suwannee Valley Electric CoOp | Railroads      | Water   | City and Place Names |        |
| Not Part of this Agreement    |                |         |                      |        |

Quadrant: Northeast  
Township: 03S  
Range: 14E  
County: SUWANNEE COUNTY



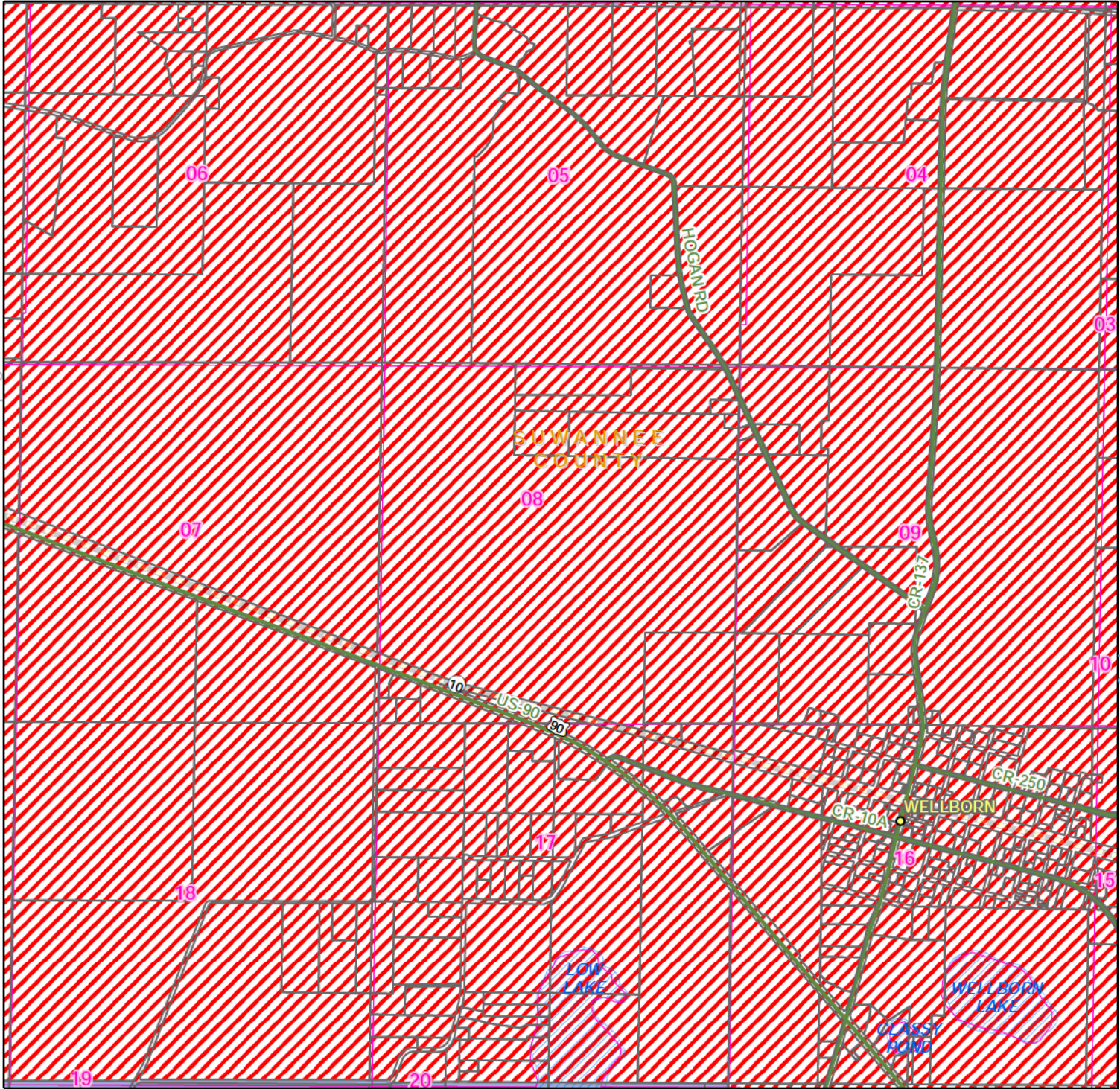
DUKE ENERGY - SUWANNEE VALLEY ELECTRIC COOPERATIVE  
TERRITORIAL AGREEMENT  
SUWANNEE COUNTY



See 02S15E, Southwest Quadrant -- page 33

See 03S14E, Northeast Quadrant -- page 42

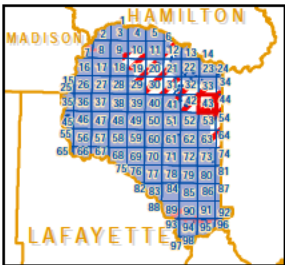
See 03S15E, Northeast Quadrant -- page 44



See 03S15E, Southwest Quadrant -- page 53

- Duke Energy
- Suwannee Valley Electric CoOp
- Not Part of this Agreement
- Major Roadways
- Railroads
- Section
- Parcel
- County
- Water
- City and Place Names

Quadrant: Northwest  
Township: 03S  
Range: 15E  
County: SUWANNEE COUNTY



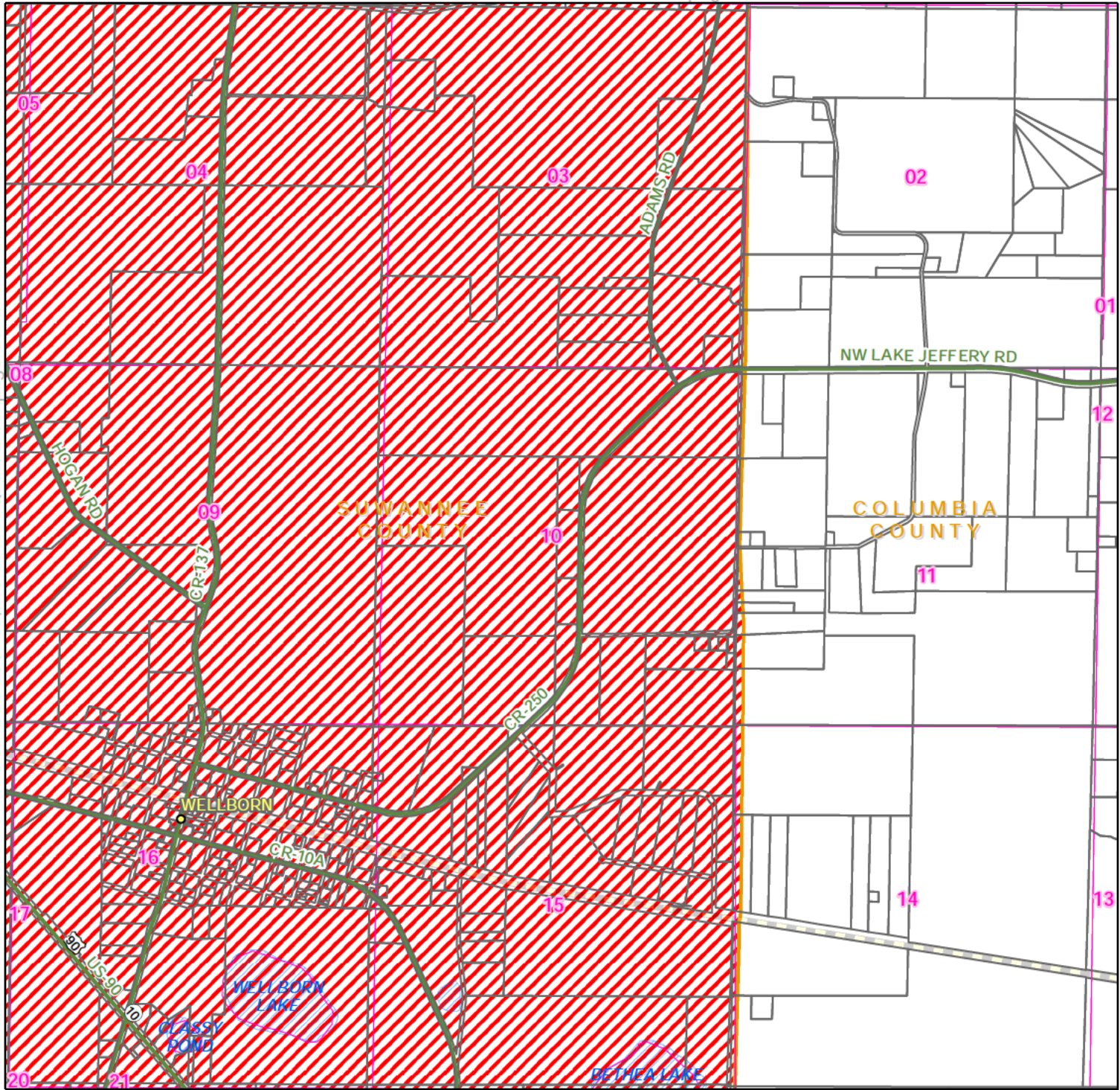


DUKE ENERGY - SUWANNEE VALLEY ELECTRIC COOPERATIVE  
TERRITORIAL AGREEMENT  
SUWANNEE COUNTY



See 02S15E, Southeast Quadrant -- page 34

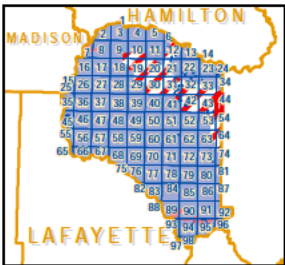
See 03S15E, Northwest Quadrant -- page 43



See 03S15E, Southeast Quadrant -- page 54

- Duke Energy
- Suwannee Valley Electric CoOp
- Not Part of this Agreement
- Major Roadways
- Railroads
- Section
- Parcel
- County
- Water
- City and Place Names

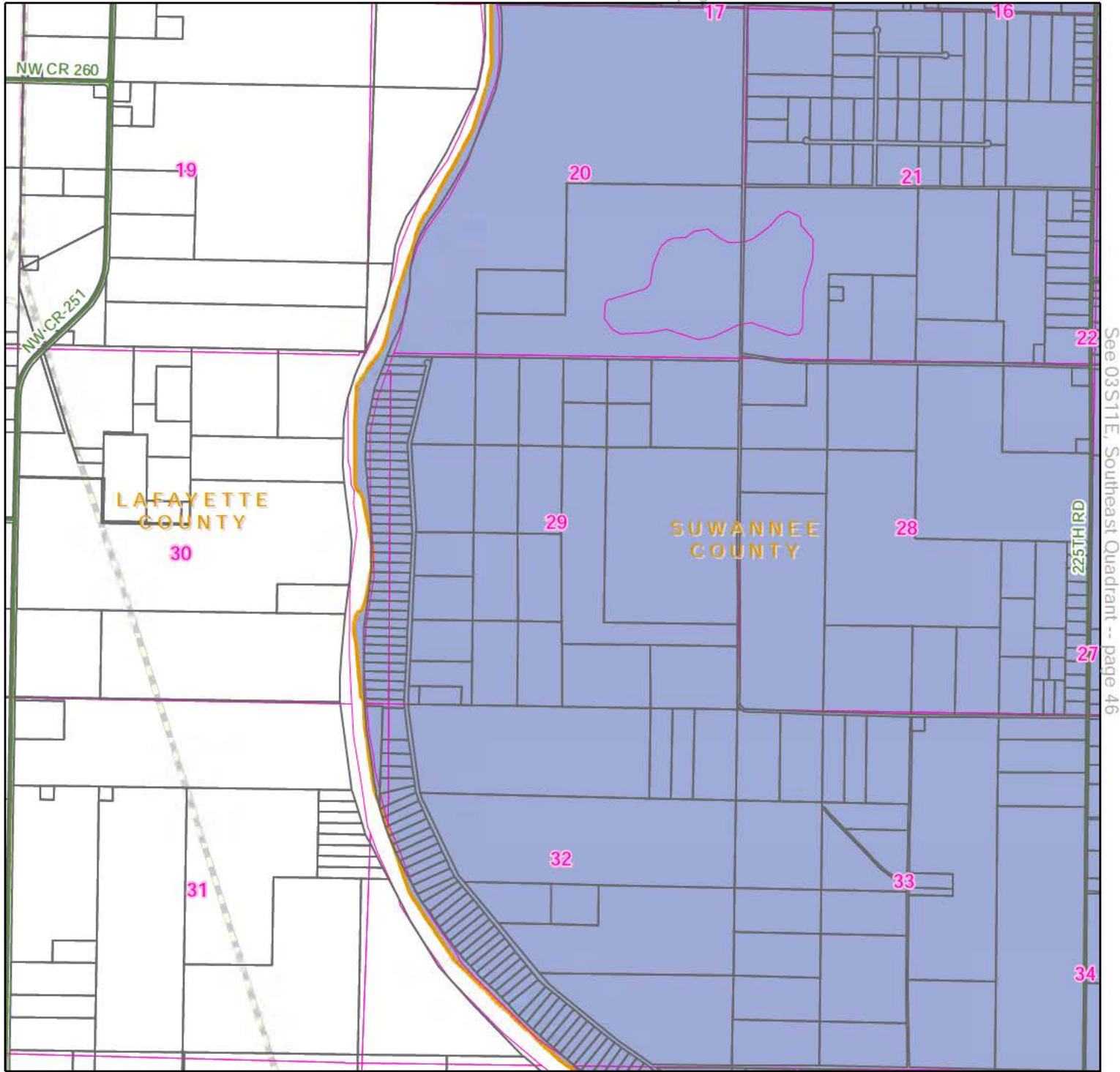
Quadrant: Northeast  
Township: 03S  
Range: 15E  
County: SUWANNEE COUNTY



DUKE ENERGY - SUWANNEE VALLEY ELECTRIC COOPERATIVE  
TERRITORIAL AGREEMENT  
SUWANNEE COUNTY



See 03S11E, Northwest Quadrant -- page 35



See 03S11E, Southeast Quadrant -- page 46

See 04S11E, Northwest Quadrant -- page 55

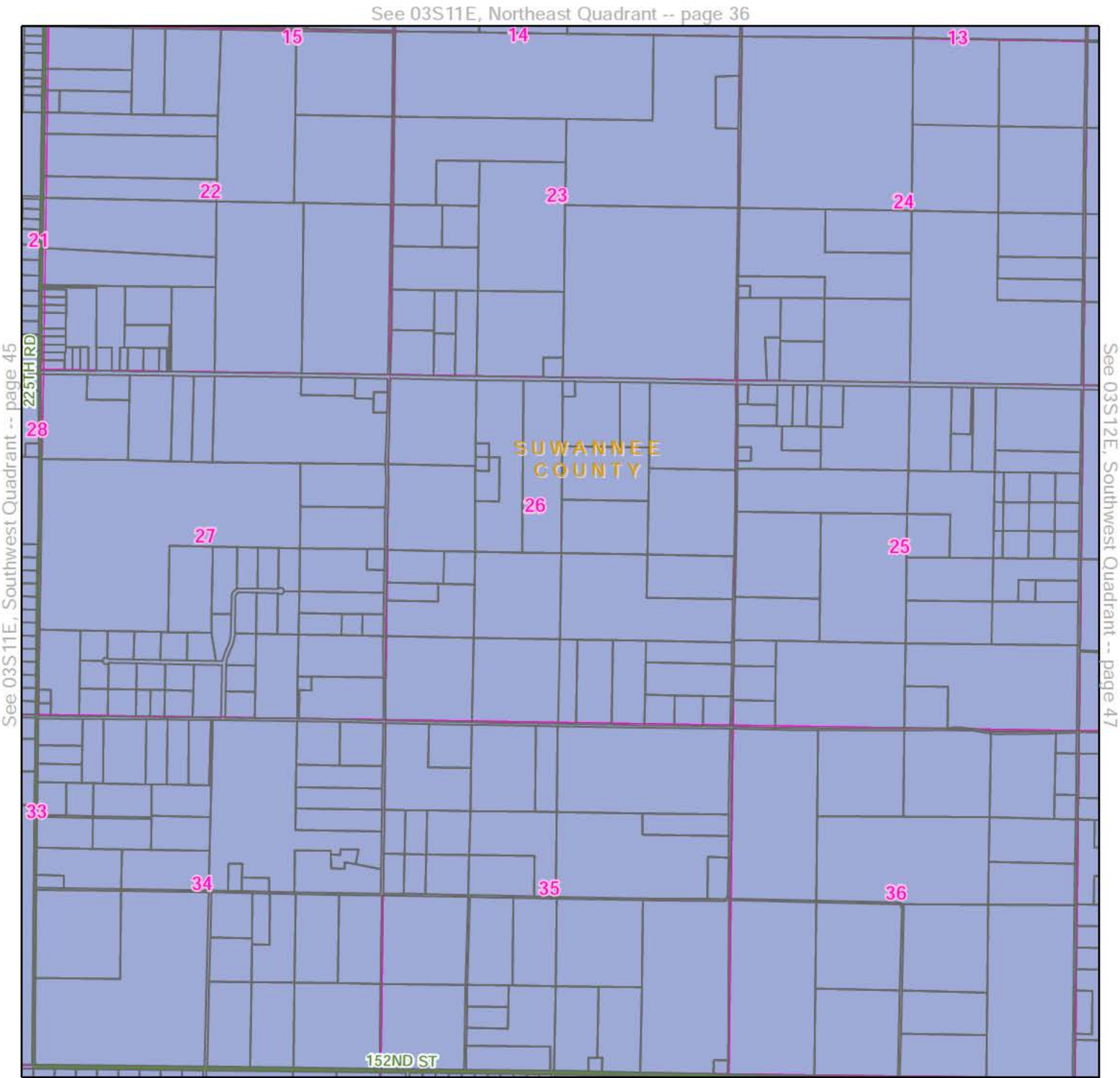
- Duke Energy
- Suwannee Valley Electric CoOp
- Not Part of this Agreement
- Major Roadways
- Railroads
- Section
- Parcel
- County
- Water
- City and Place Names

Quadrant: Southwest  
Township: 03S  
Range: 11E  
County: SUWANNEE COUNTY



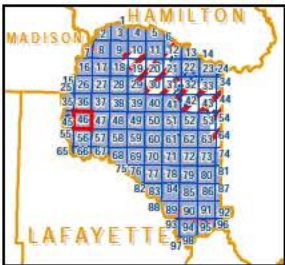


DUKE ENERGY - SUWANNEE VALLEY ELECTRIC COOPERATIVE  
TERRITORIAL AGREEMENT  
SUWANNEE COUNTY



- |                               |                |         |                      |        |
|-------------------------------|----------------|---------|----------------------|--------|
| Duke Energy                   | Major Roadways | Section | Parcel               | County |
| Suwannee Valley Electric CoOp | Railroads      | Water   | City and Place Names |        |
| Not Part of this Agreement    |                |         |                      |        |

Quadrant: Southeast  
Township: 03S  
Range: 11E  
County: SUWANNEE COUNTY



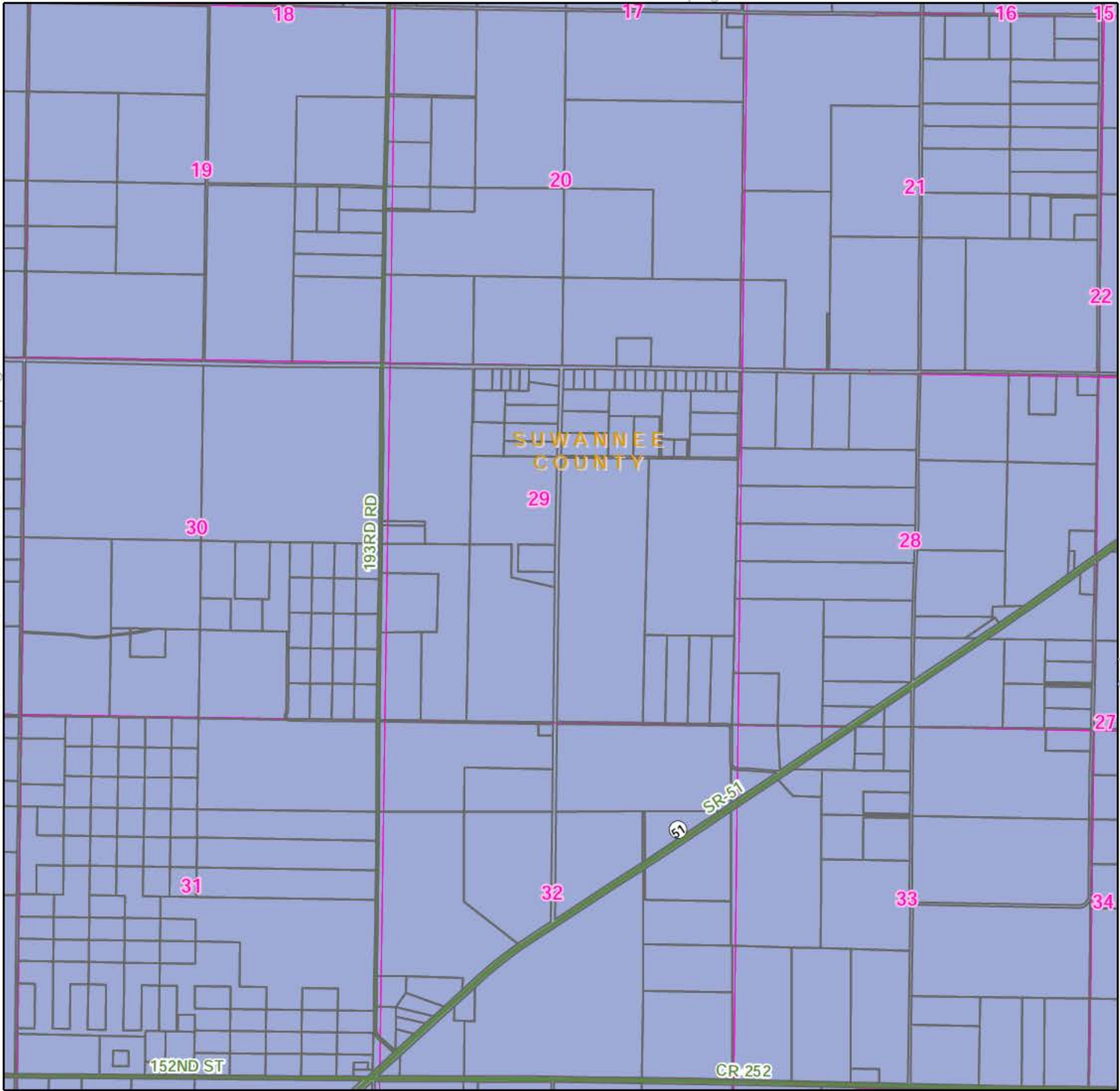
DUKE ENERGY - SUWANNEE VALLEY ELECTRIC COOPERATIVE  
TERRITORIAL AGREEMENT  
SUWANNEE COUNTY



See 03S12E, Northwest Quadrant -- page 37

See 03S11E, Southeast Quadrant -- page 46

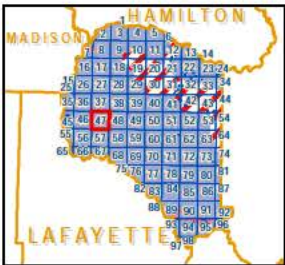
See 03S12E, Southeast Quadrant -- page 48



See 04S12E, Northwest Quadrant -- page 57

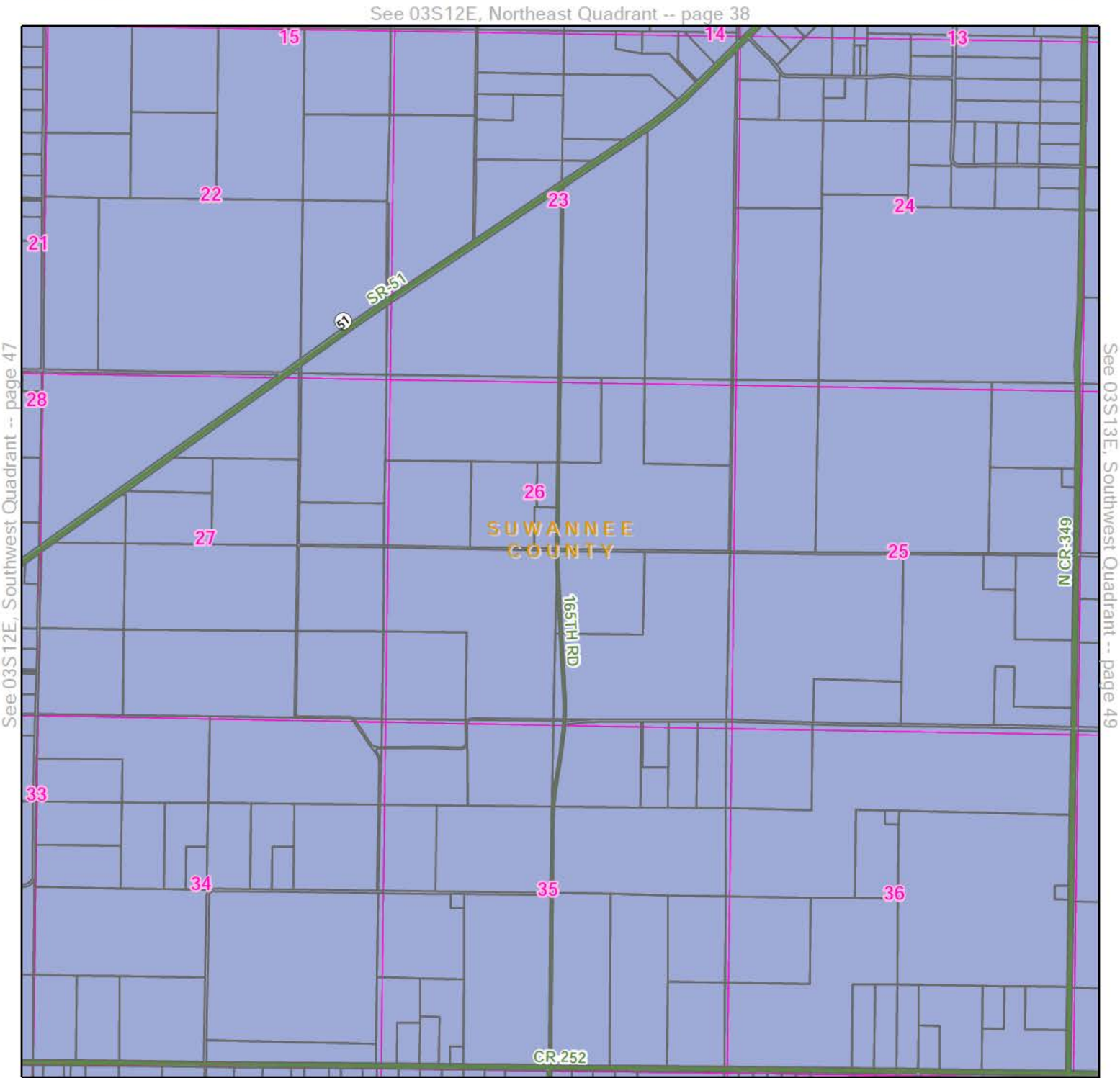
- Duke Energy
- Suwannee Valley Electric CoOp
- Not Part of this Agreement
- Major Roadways
- Railroads
- Section
- Parcel
- County
- Water
- City and Place Names

Quadrant: Southwest  
Township: 03S  
Range: 12E  
County: SUWANNEE COUNTY



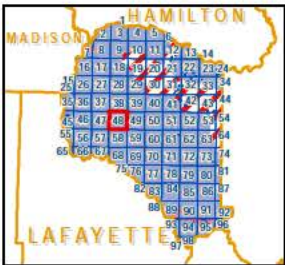


DUKE ENERGY - SUWANNEE VALLEY ELECTRIC COOPERATIVE  
TERRITORIAL AGREEMENT  
SUWANNEE COUNTY

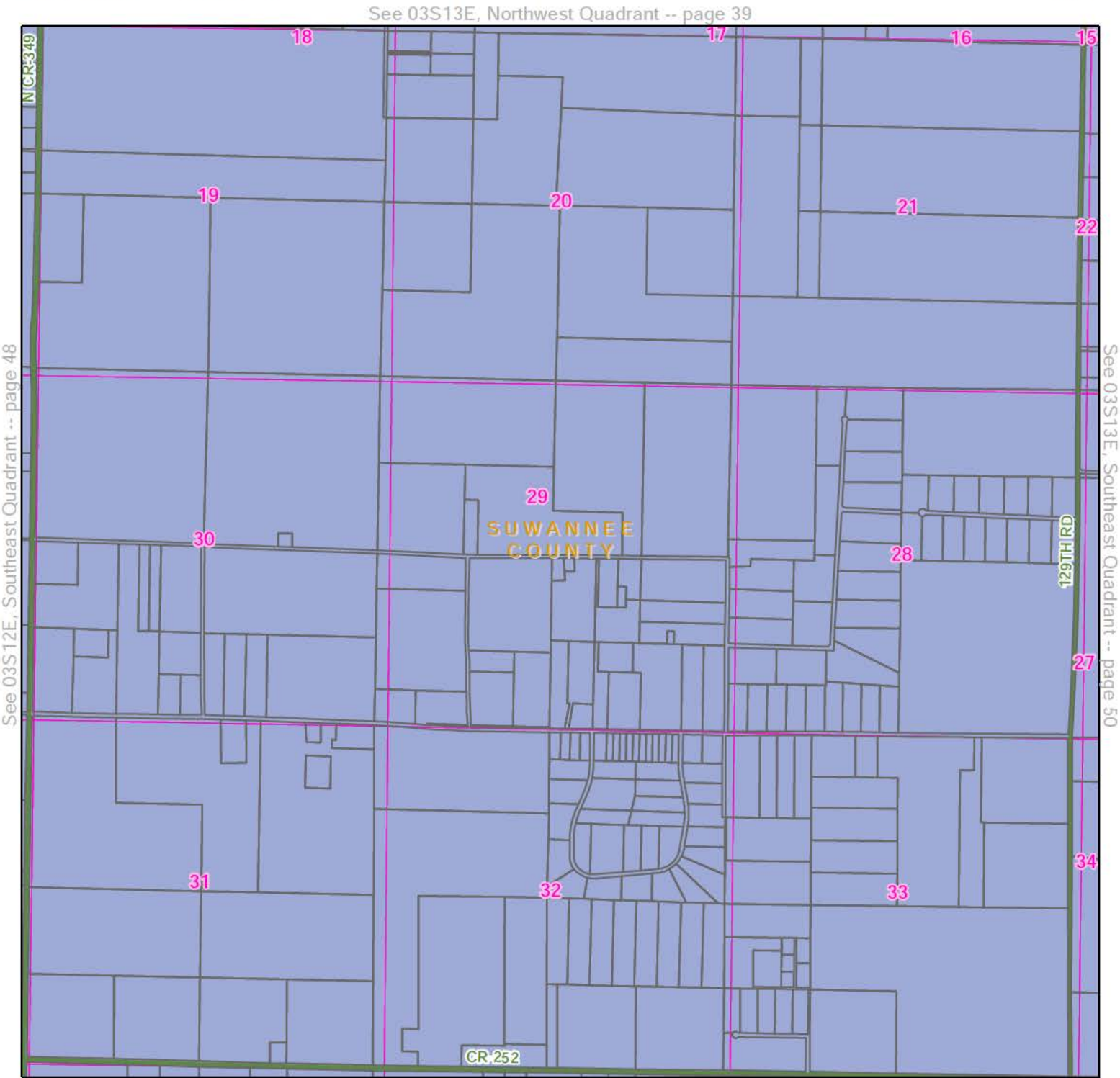


- Duke Energy
- Suwannee Valley Electric CoOp
- Not Part of this Agreement
- Major Roadways
- Railroads
- Section
- Parcel
- Water
- County
- City and Place Names

Quadrant: Southeast  
Township: 03S  
Range: 12E  
County: SUWANNEE COUNTY

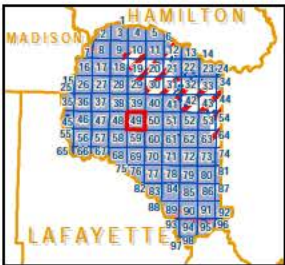


DUKE ENERGY - SUWANNEE VALLEY ELECTRIC COOPERATIVE  
TERRITORIAL AGREEMENT  
SUWANNEE COUNTY



- Duke Energy
- Suwannee Valley Electric CoOp
- Not Part of this Agreement
- Major Roadways
- Railroads
- Section
- Parcel
- Water
- County
- City and Place Names

Quadrant: Southwest  
Township: 03S  
Range: 13E  
County: SUWANNEE COUNTY





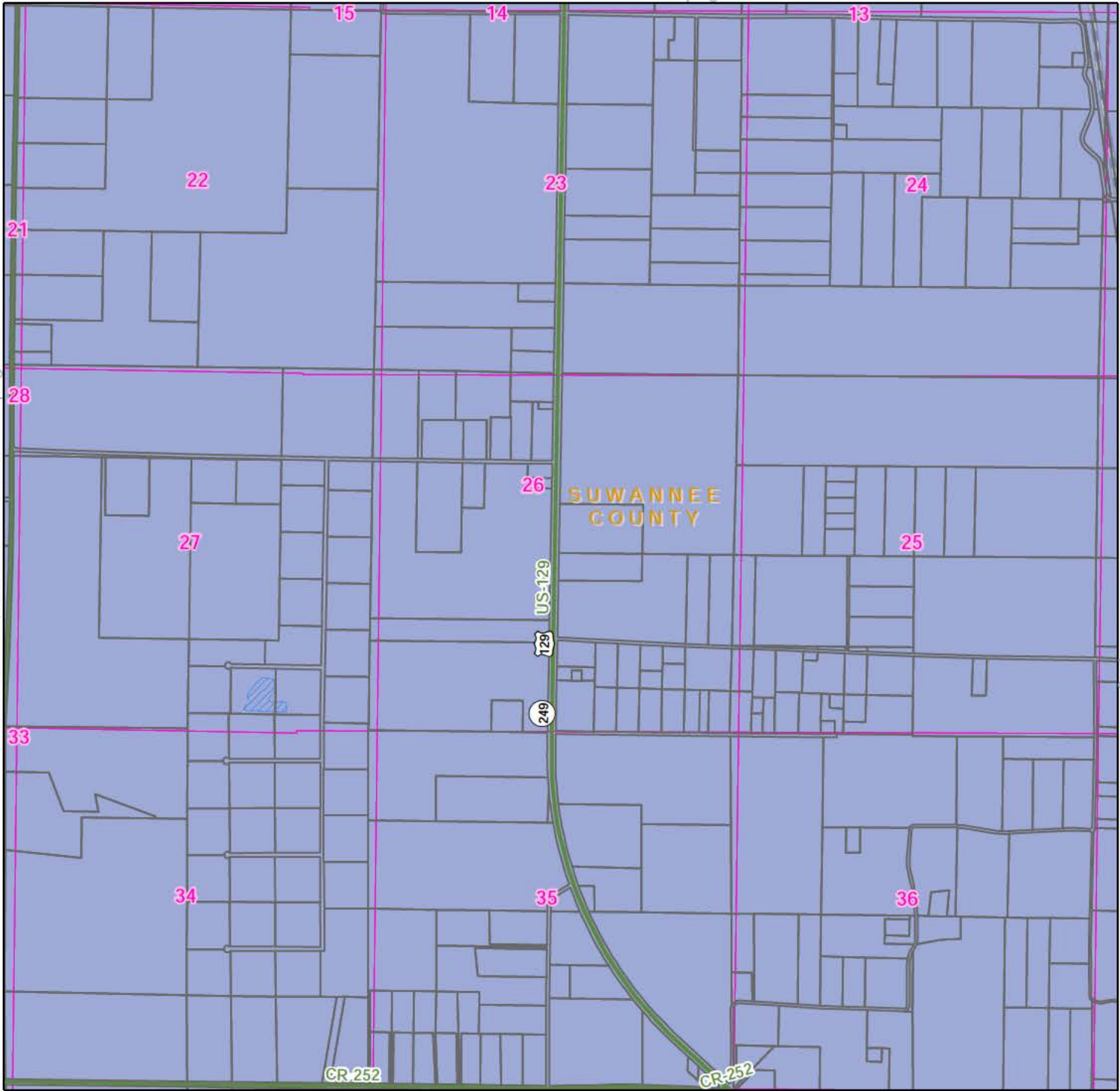
DUKE ENERGY - SUWANNEE VALLEY ELECTRIC COOPERATIVE  
TERRITORIAL AGREEMENT  
SUWANNEE COUNTY



See 03S13E, Northeast Quadrant -- page 40

See 03S13E, Southwest Quadrant -- page 49

See 03S14E, Southwest Quadrant -- page 51



See 04S13E, Northeast Quadrant -- page 60

- Duke Energy
- Suwannee Valley Electric CoOp
- Not Part of this Agreement
- Major Roadways
- Railroads
- Section
- Parcel
- Water
- County
- City and Place Names

Quadrant: Southeast  
Township: 03S  
Range: 13E  
County: SUWANNEE COUNTY



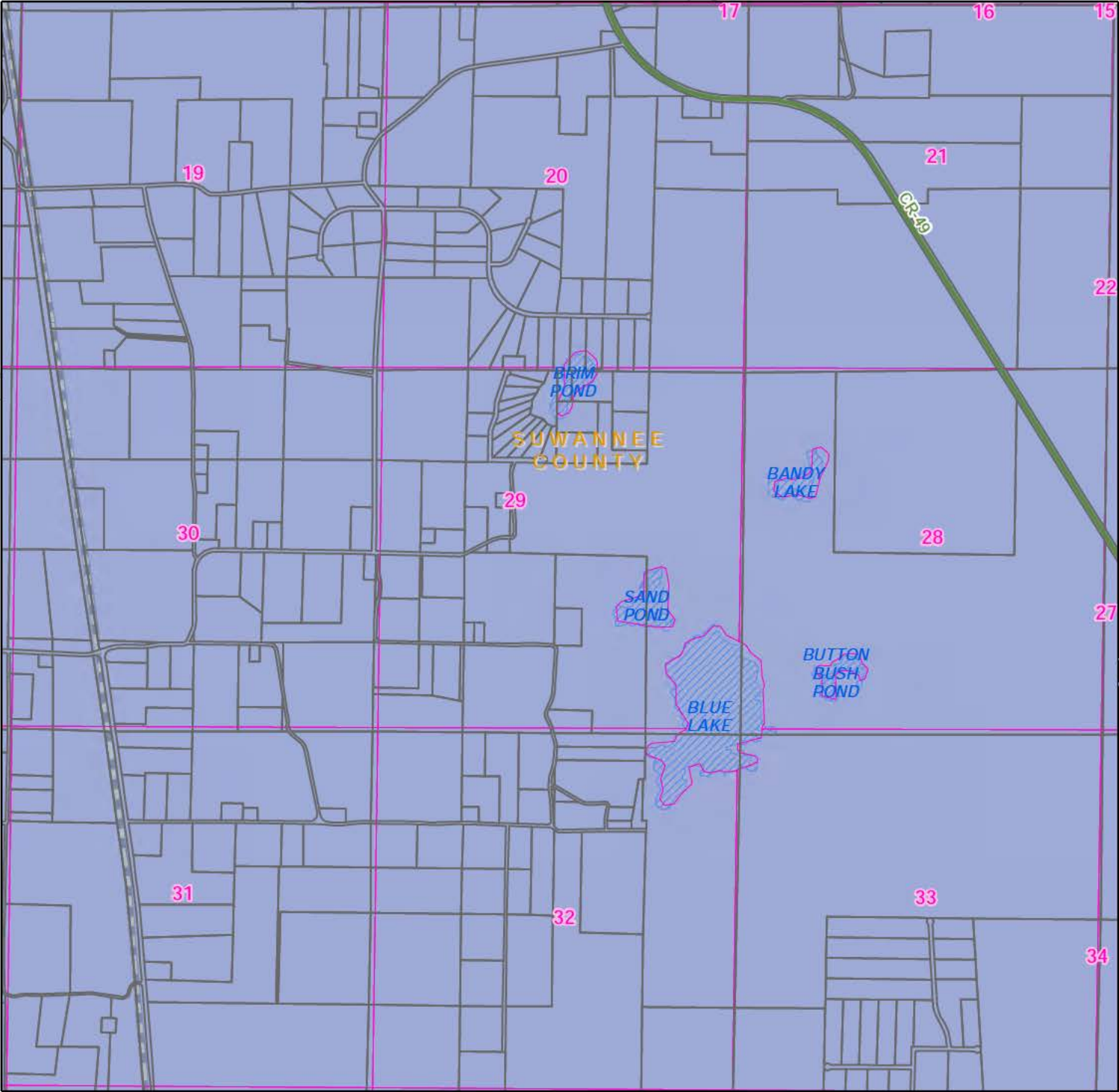
DUKE ENERGY - SUWANNEE VALLEY ELECTRIC COOPERATIVE  
TERRITORIAL AGREEMENT  
SUWANNEE COUNTY



See 03S14E, Northwest Quadrant -- page 41

See 03S13E, Southeast Quadrant -- page 50

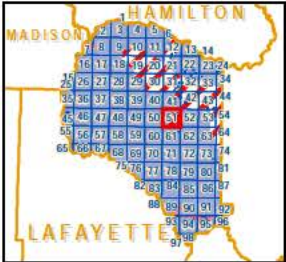
See 03S14E, Southeast Quadrant -- page 52



See 04S14E, Northwest Quadrant -- page 61

- Duke Energy
- Suwannee Valley Electric CoOp
- Not Part of this Agreement
- Major Roadways
- Railroads
- Section
- Parcel
- County
- Water
- City and Place Names

Quadrant: Southwest  
Township: 03S  
Range: 14E  
County: SUWANNEE COUNTY





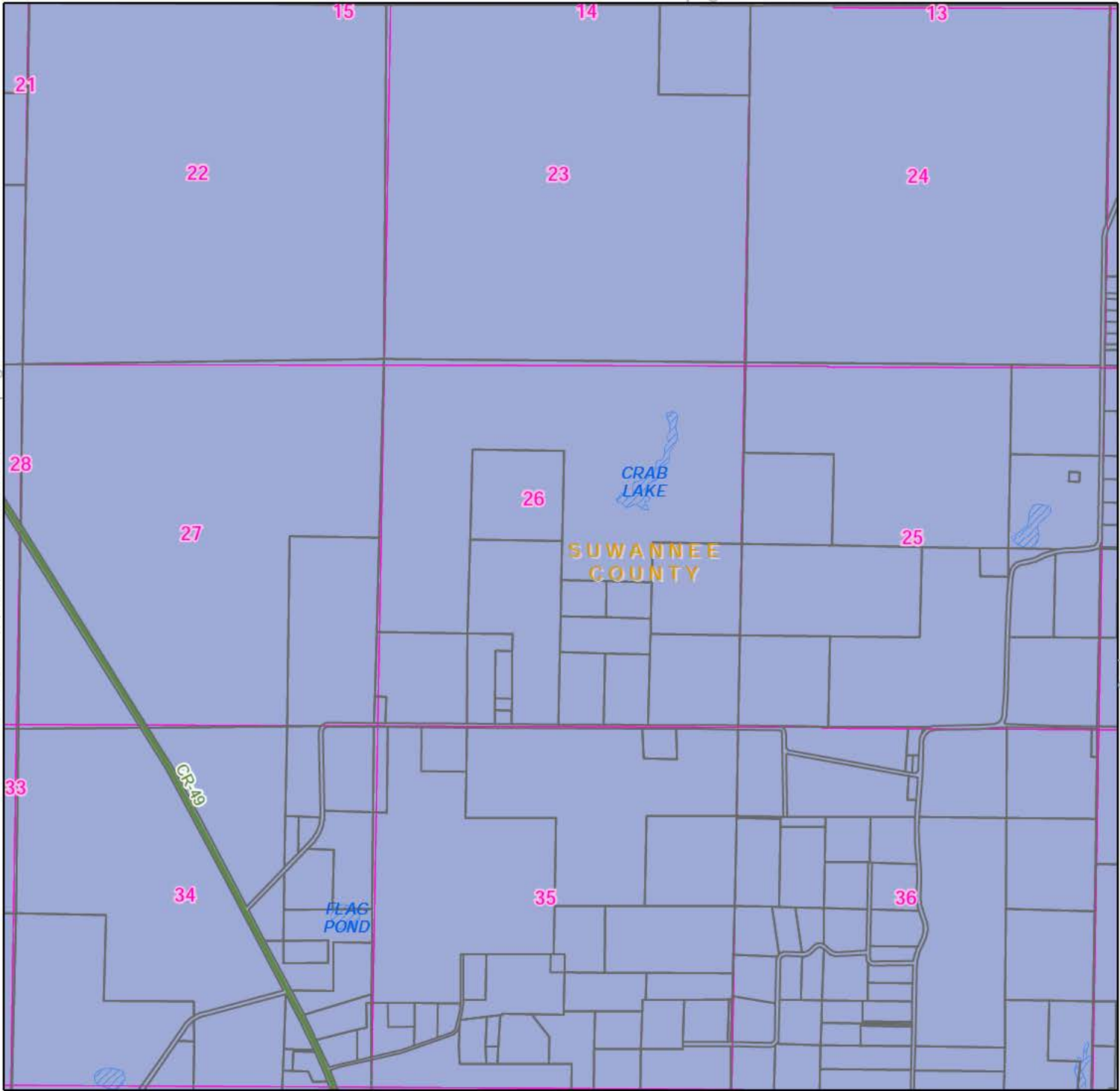
DUKE ENERGY - SUWANNEE VALLEY ELECTRIC COOPERATIVE  
TERRITORIAL AGREEMENT  
SUWANNEE COUNTY



See 03S14E, Northeast Quadrant -- page 42

See 03S14E, Southwest Quadrant -- page 51

See 03S15E, Southwest Quadrant -- page 53



See 04S14E, Northeast Quadrant -- page 62

- Duke Energy
- Suwannee Valley Electric CoOp
- Not Part of this Agreement
- Major Roadways
- Railroads
- Section
- Parcel
- County
- Water
- City and Place Names

Quadrant: Southeast  
Township: 03S  
Range: 14E  
County: SUWANNEE COUNTY





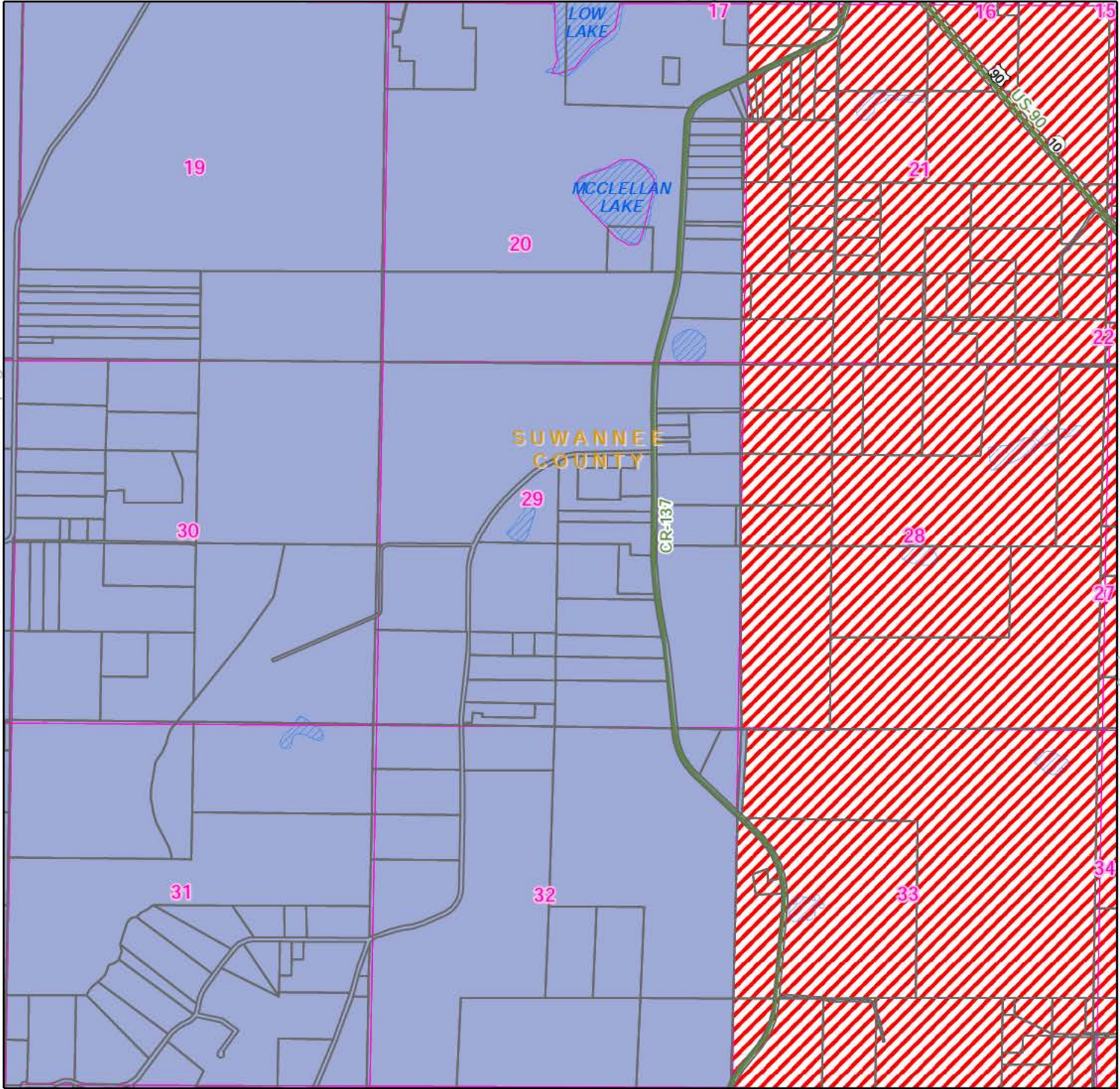
DUKE ENERGY - SUWANNEE VALLEY ELECTRIC COOPERATIVE  
TERRITORIAL AGREEMENT  
SUWANNEE COUNTY



See 03S15E, Northwest Quadrant -- page 43

See 03S14E, Southeast Quadrant -- page 52

See 03S15E, Southeast Quadrant -- page 54



See 04S15E, Northwest Quadrant -- page 63

- Duke Energy
- Suwannee Valley Electric CoOp
- Not Part of this Agreement
- Major Roadways
- Railroads
- Section
- Parcel
- County
- Water
- City and Place Names

Quadrant: Southwest  
Township: 03S  
Range: 15E  
County: SUWANNEE COUNTY



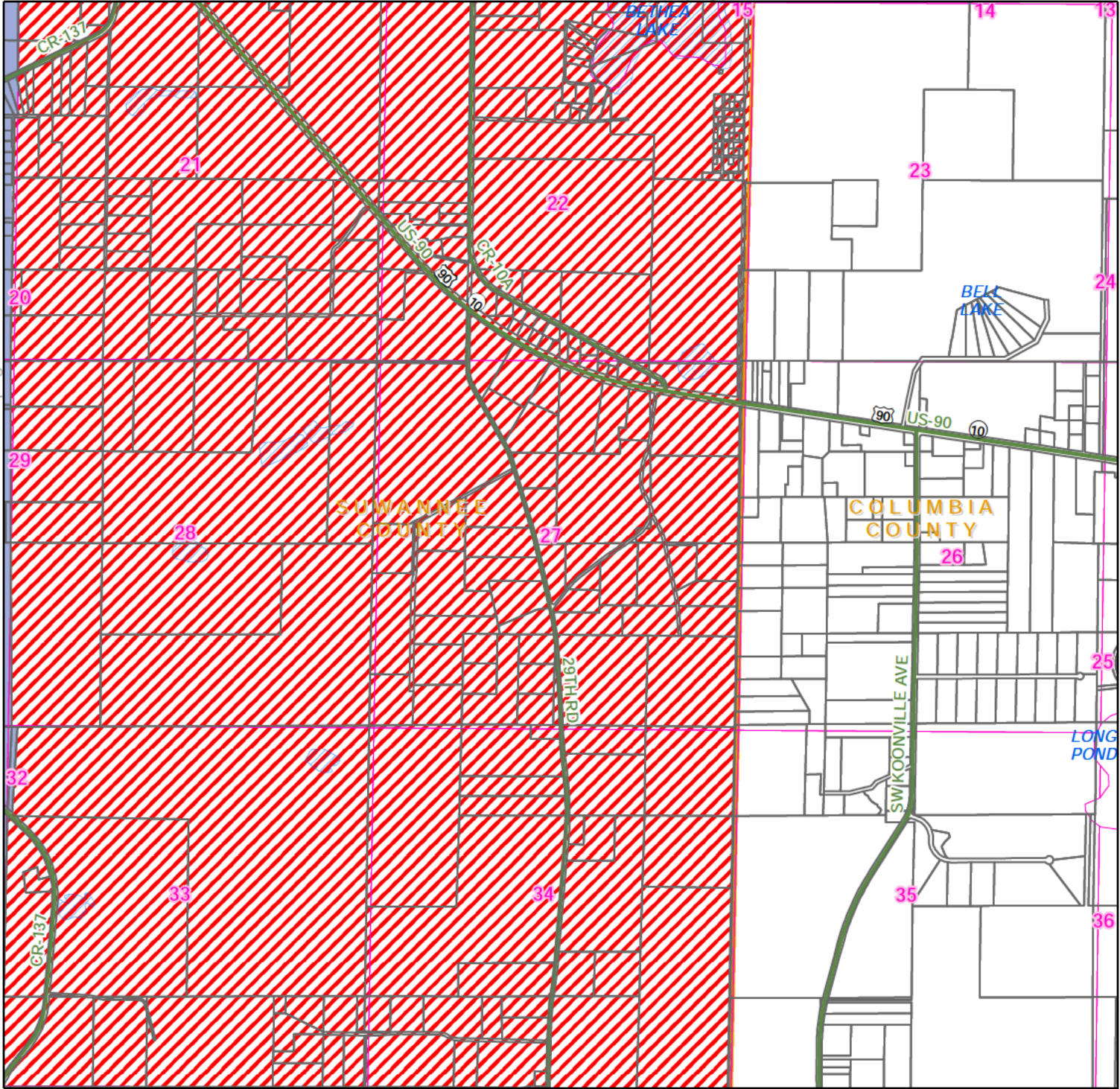


DUKE ENERGY - SUWANNEE VALLEY ELECTRIC COOPERATIVE  
TERRITORIAL AGREEMENT  
SUWANNEE COUNTY



See 03S15E, Northeast Quadrant -- page 44

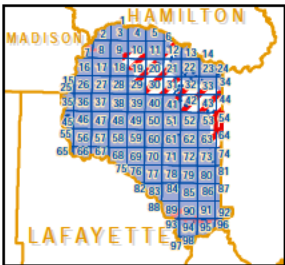
See 03S15E, Southwest Quadrant -- page 53



See 04S15E, Northeast Quadrant -- page 64

- Duke Energy
- Suwannee Valley Electric CoOp
- Not Part of this Agreement
- Major Roadways
- Railroads
- Section
- Parcel
- County
- Water
- City and Place Names

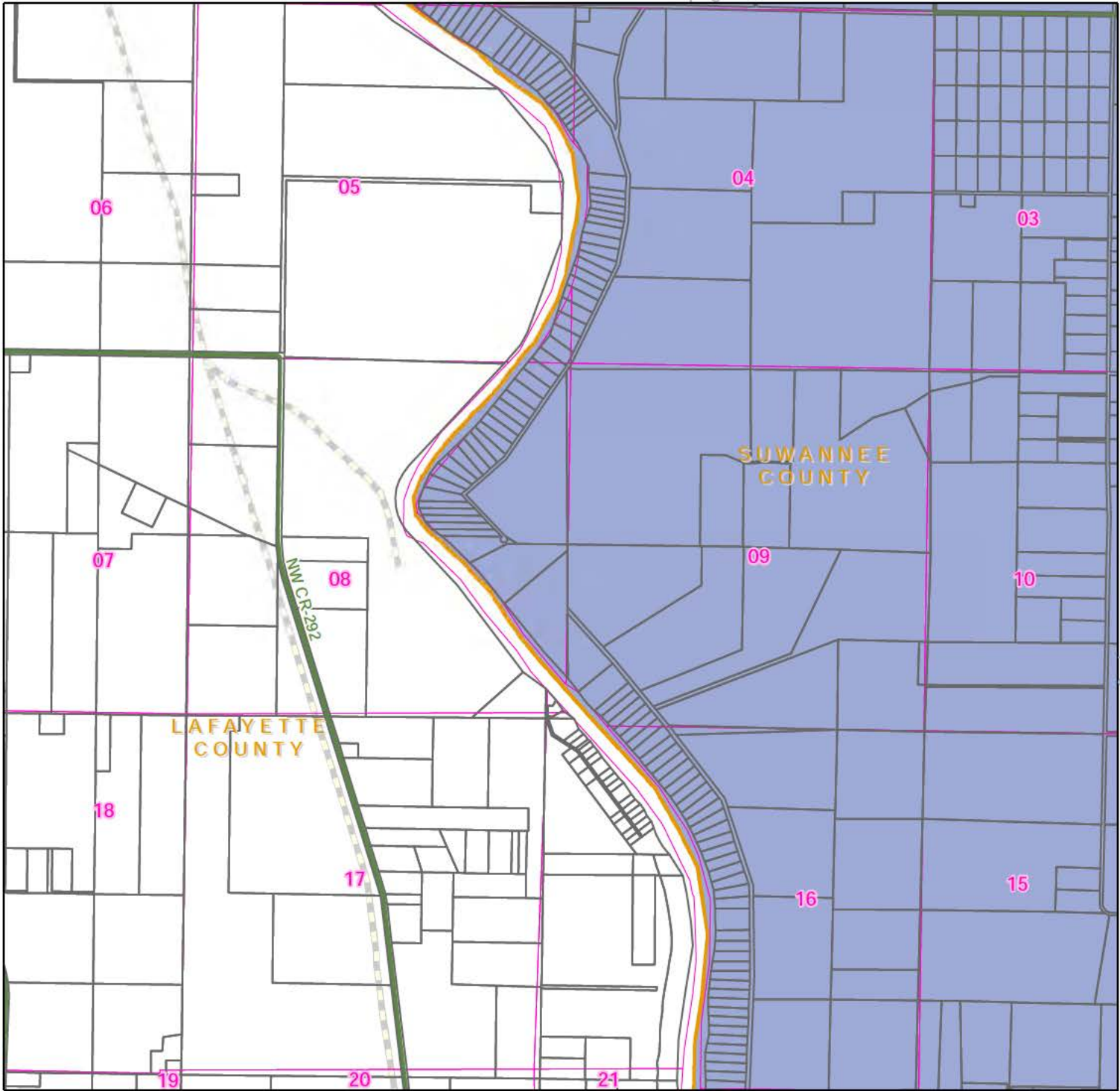
Quadrant: Southeast  
Township: 03S  
Range: 15E  
County: SUWANNEE COUNTY



DUKE ENERGY - SUWANNEE VALLEY ELECTRIC COOPERATIVE  
TERRITORIAL AGREEMENT  
SUWANNEE COUNTY



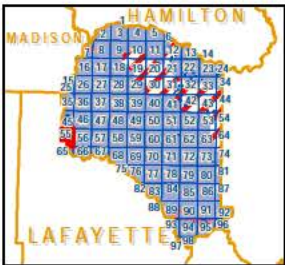
See 03S11E, Southwest Quadrant -- page 45



See 04S11E, Southwest Quadrant -- page 65

- Duke Energy
- Suwannee Valley Electric CoOp
- Not Part of this Agreement
- Major Roadways
- Railroads
- Section
- Parcel
- Water
- County
- City and Place Names

Quadrant: Northwest  
Township: 04S  
Range: 11E  
County: SUWANNEE COUNTY





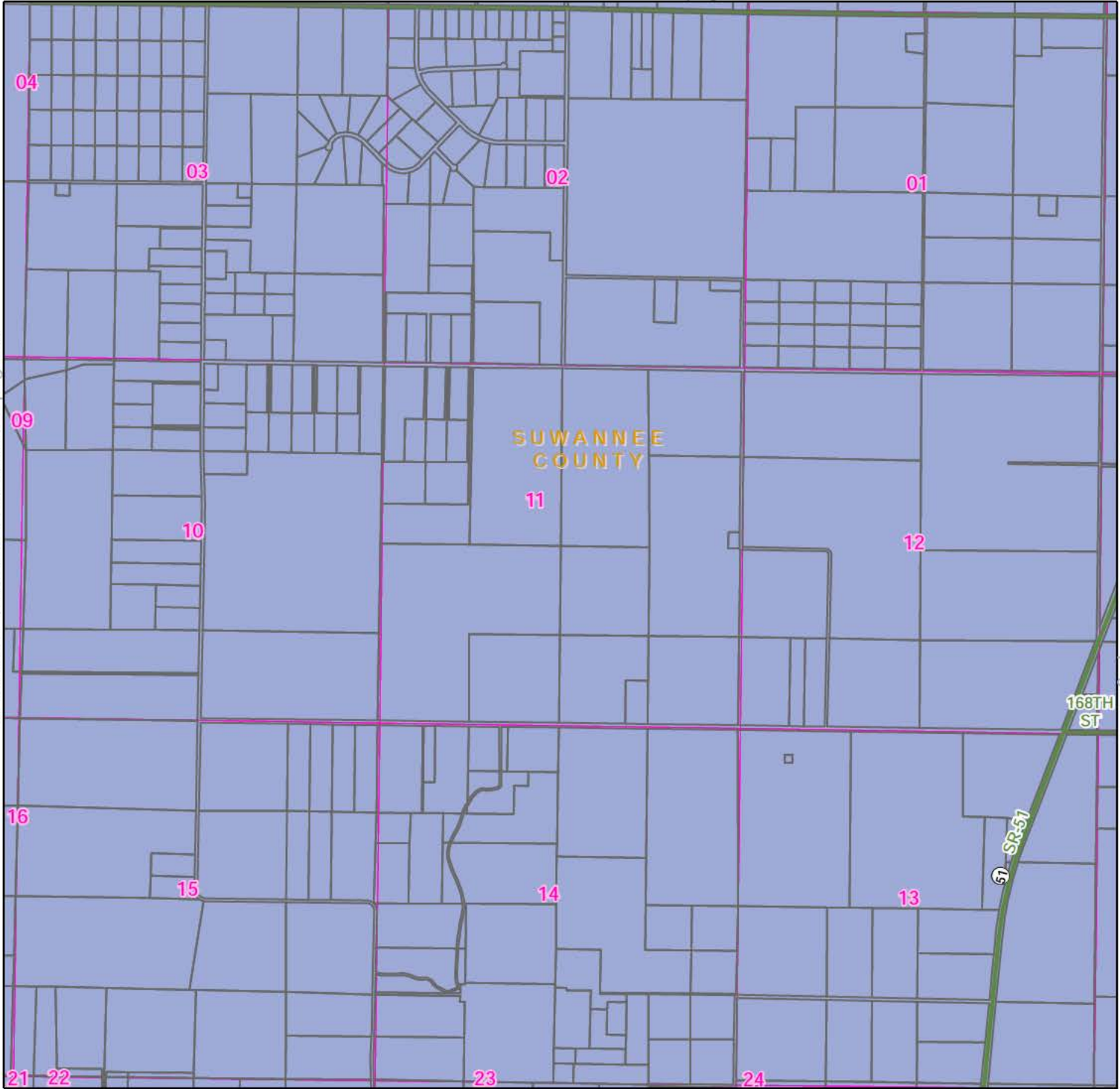
DUKE ENERGY - SUWANNEE VALLEY ELECTRIC COOPERATIVE  
TERRITORIAL AGREEMENT  
SUWANNEE COUNTY



See 03S11E, Southeast Quadrant -- page 46

See 04S11E, Northwest Quadrant -- page 55

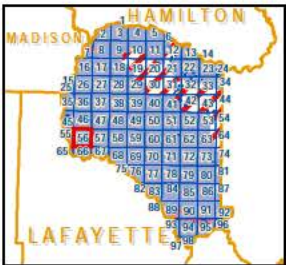
See 04S12E, Northwest Quadrant -- page 57



See 04S11E, Southeast Quadrant -- page 66

- Duke Energy
- Suwannee Valley Electric CoOp
- Not Part of this Agreement
- Major Roadways
- Railroads
- Section
- Parcel
- Water
- County
- City and Place Names

Quadrant: Northeast  
Township: 04S  
Range: 11E  
County: SUWANNEE COUNTY



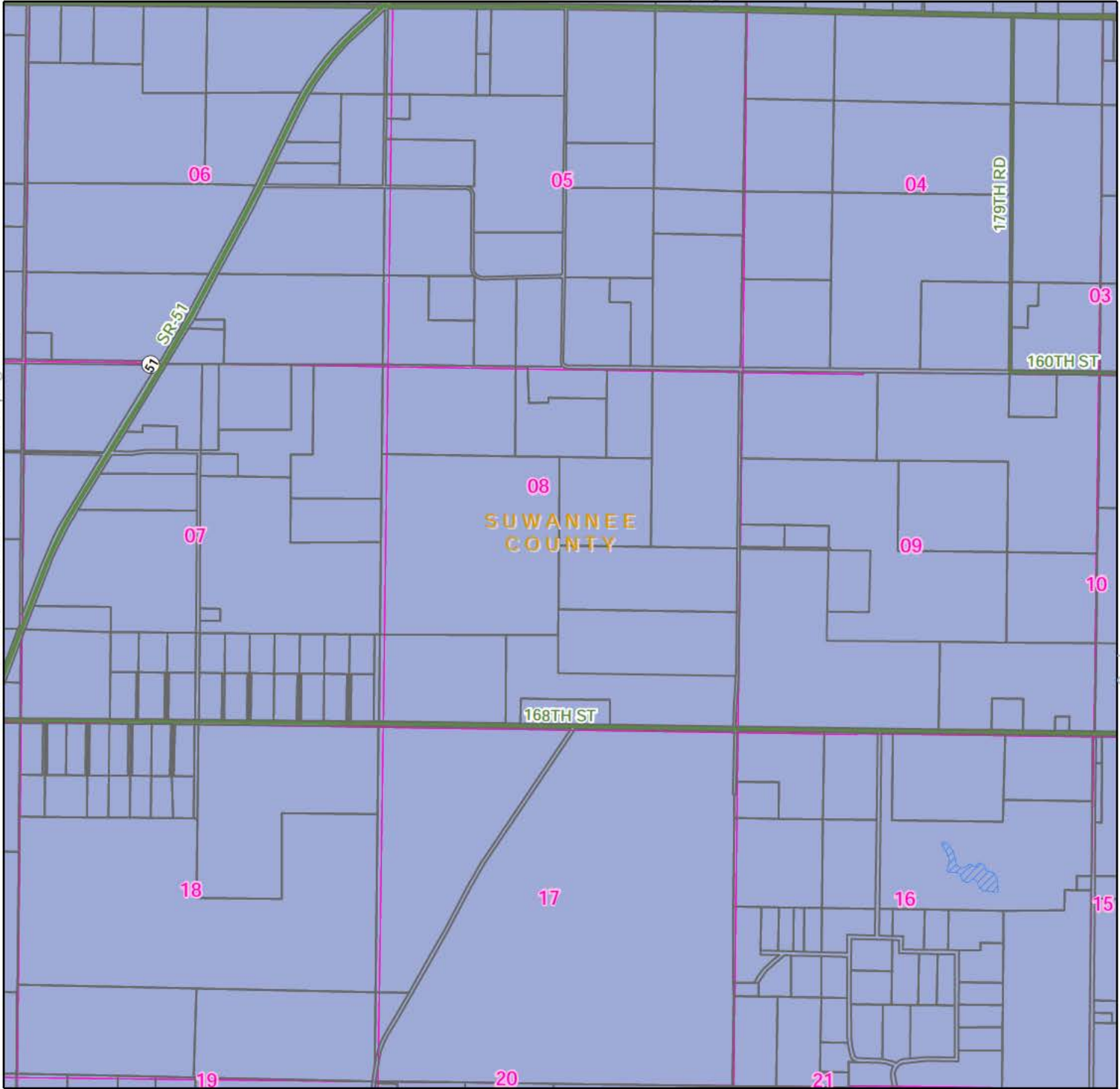
DUKE ENERGY - SUWANNEE VALLEY ELECTRIC COOPERATIVE  
TERRITORIAL AGREEMENT  
SUWANNEE COUNTY



See 03S12E, Southwest Quadrant -- page 47

See 04S11E, Northeast Quadrant -- page 56

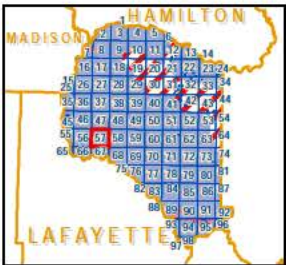
See 04S12E, Northeast Quadrant -- page 58



See 04S12E, Southwest Quadrant -- page 67

- Duke Energy
- Suwannee Valley Electric CoOp
- Not Part of this Agreement
- Major Roadways
- Railroads
- Section
- Parcel
- County
- Water
- City and Place Names

Quadrant: Northwest  
Township: 04S  
Range: 12E  
County: SUWANNEE COUNTY





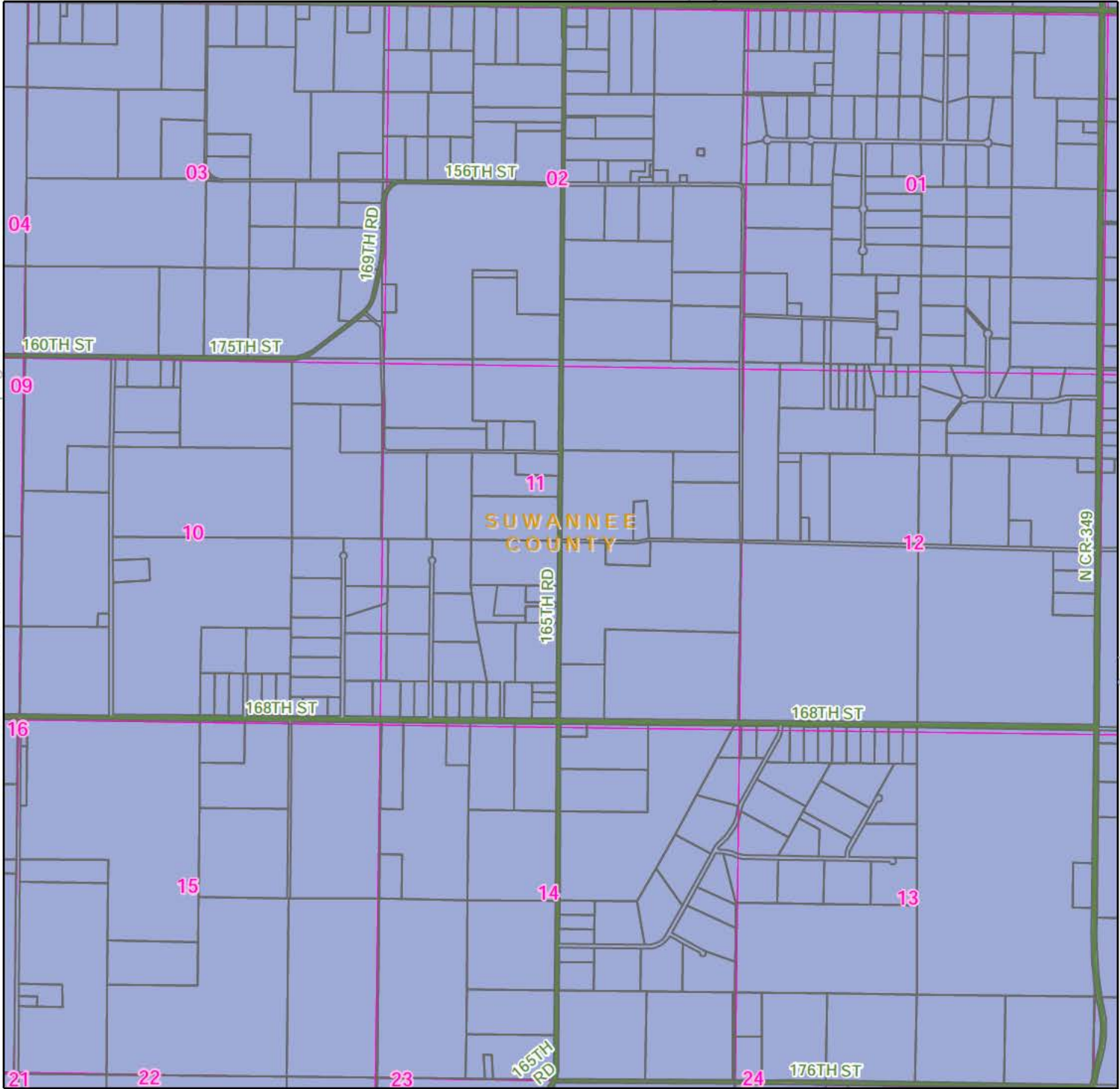
DUKE ENERGY - SUWANNEE VALLEY ELECTRIC COOPERATIVE  
TERRITORIAL AGREEMENT  
SUWANNEE COUNTY



See 03S12E, Southeast Quadrant -- page 48

See 04S12E, Northwest Quadrant -- page 57

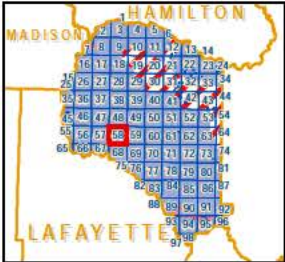
See 04S13E, Northwest Quadrant -- page 59



See 04S12E, Southeast Quadrant -- page 68

- Duke Energy
- Suwannee Valley Electric CoOp
- Not Part of this Agreement
- Major Roadways
- Railroads
- Section
- Parcel
- Water
- County
- City and Place Names

Quadrant: Northeast  
Township: 04S  
Range: 12E  
County: SUWANNEE COUNTY



DUKE ENERGY - SUWANNEE VALLEY ELECTRIC COOPERATIVE  
TERRITORIAL AGREEMENT  
SUWANNEE COUNTY



See 03S13E, Southwest Quadrant -- page 49

See 04S12E, Northeast Quadrant -- page 58

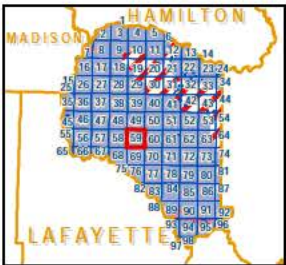
See 04S13E, Northeast Quadrant -- page 60



See 04S13E, Southwest Quadrant -- page 69

- Duke Energy
- Suwannee Valley Electric CoOp
- Not Part of this Agreement
- Major Roadways
- Railroads
- Section
- Parcel
- Water
- County
- City and Place Names

Quadrant: Northwest  
Township: 04S  
Range: 13E  
County: SUWANNEE COUNTY





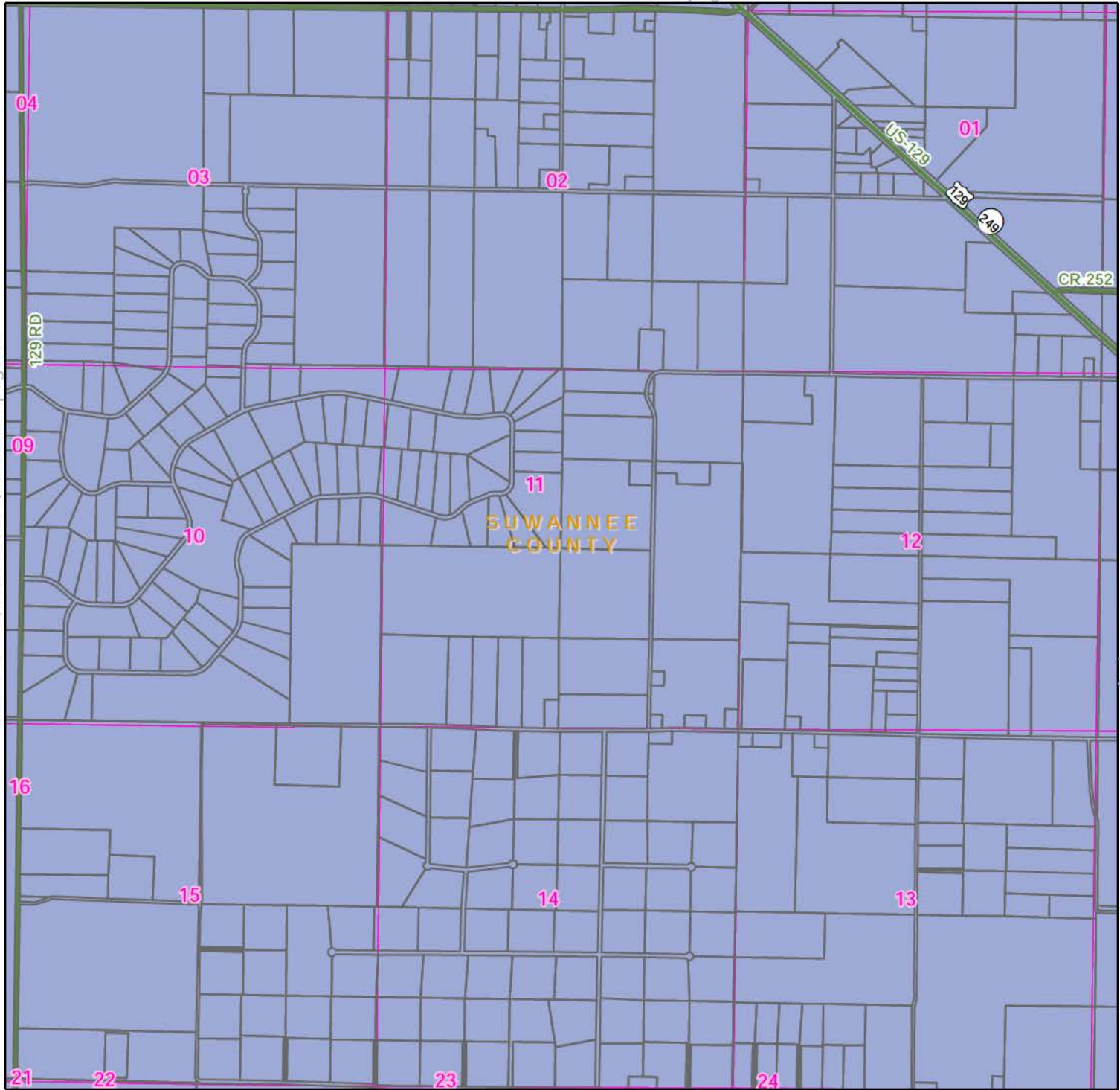
DUKE ENERGY - SUWANNEE VALLEY ELECTRIC COOPERATIVE  
TERRITORIAL AGREEMENT  
SUWANNEE COUNTY



See 03S13E, Southeast Quadrant -- page 50

See 04S13E, Northwest Quadrant -- page 59

See 04S14E, Northwest Quadrant -- page 61



See 04S13E, Southeast Quadrant -- page 70

- Duke Energy
- Suwannee Valley Electric CoOp
- Not Part of this Agreement
- Major Roadways
- Railroads
- Section
- Parcel
- Water
- County
- City and Place Names

Quadrant: Northeast  
Township: 04S  
Range: 13E  
County: SUWANNEE COUNTY



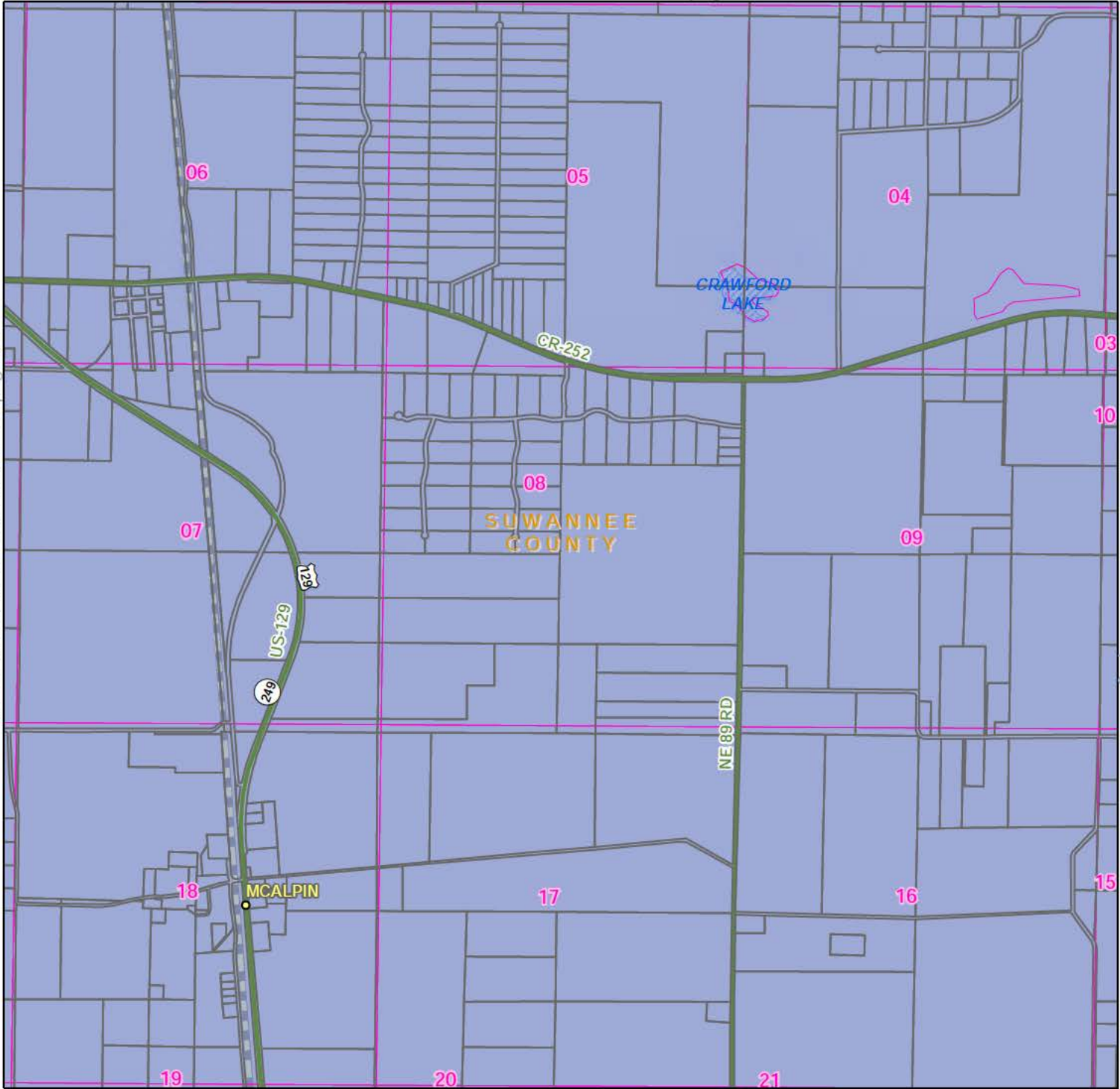
DUKE ENERGY - SUWANNEE VALLEY ELECTRIC COOPERATIVE  
TERRITORIAL AGREEMENT  
SUWANNEE COUNTY



See 03S14E, Southwest Quadrant -- page 51

See 04S13E, Northeast Quadrant -- page 60

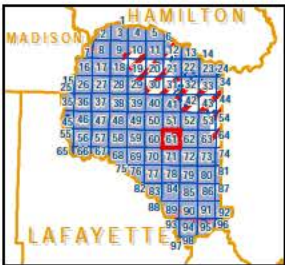
See 04S14E, Northeast Quadrant -- page 62



See 04S14E, Southwest Quadrant -- page 71

- Duke Energy
- Suwannee Valley Electric CoOp
- Not Part of this Agreement
- Major Roadways
- Railroads
- Section
- Parcel
- County
- Water
- City and Place Names

Quadrant: Northwest  
Township: 04S  
Range: 14E  
County: SUWANNEE COUNTY





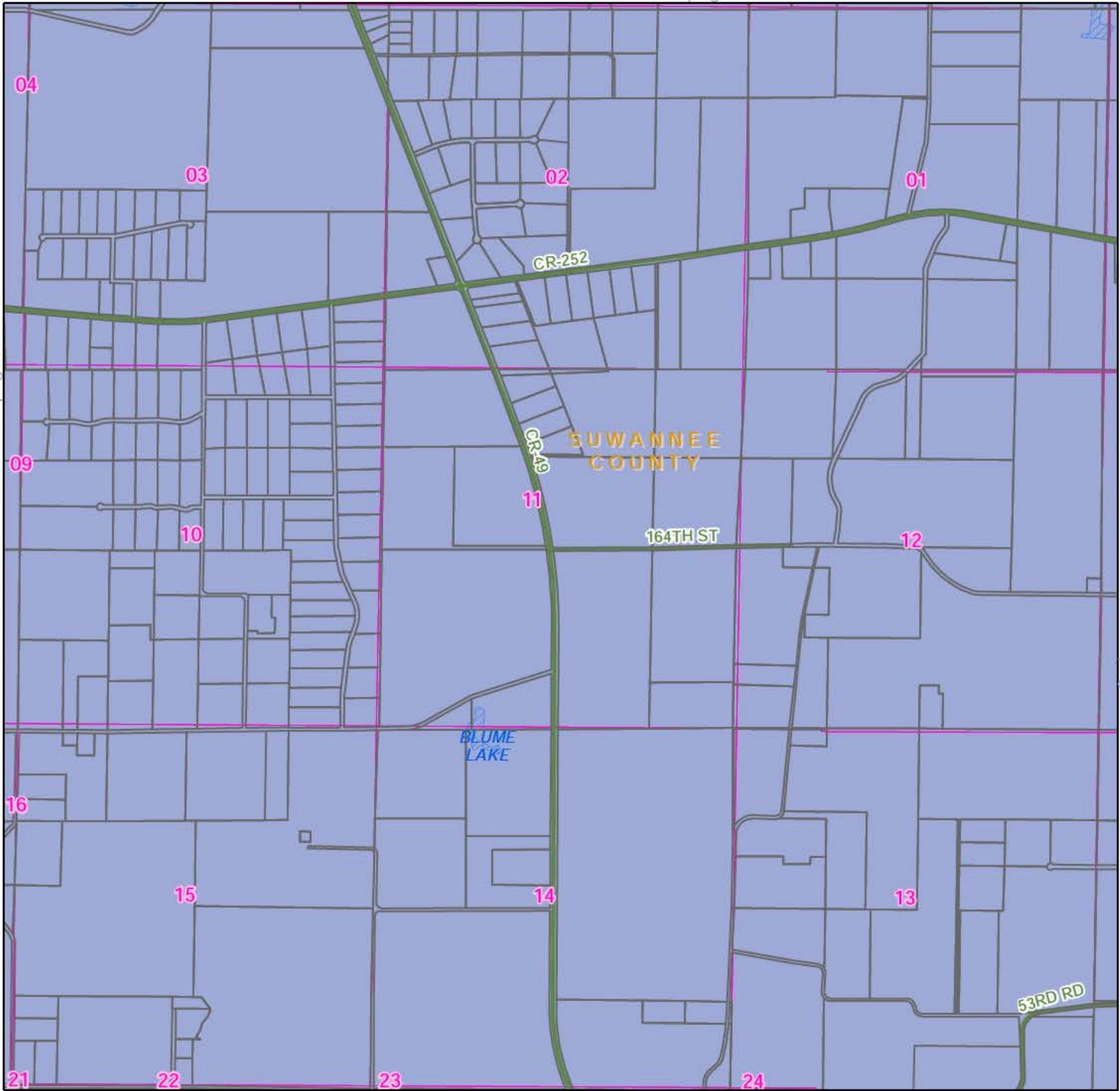
DUKE ENERGY - SUWANNEE VALLEY ELECTRIC COOPERATIVE  
TERRITORIAL AGREEMENT  
SUWANNEE COUNTY



See 03S14E, Southeast Quadrant -- page 52

See 04S14E, Northwest Quadrant -- page 61

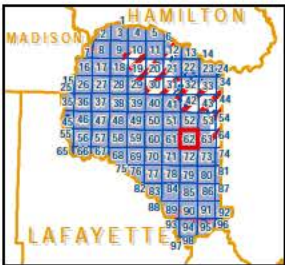
See 04S15E, Northwest Quadrant -- page 63



See 04S14E, Southeast Quadrant -- page 72

- Duke Energy
- Suwannee Valley Electric CoOp
- Not Part of this Agreement
- Major Roadways
- Railroads
- Section
- Parcel
- County
- Water
- City and Place Names

Quadrant: Northeast  
Township: 04S  
Range: 14E  
County: SUWANNEE COUNTY





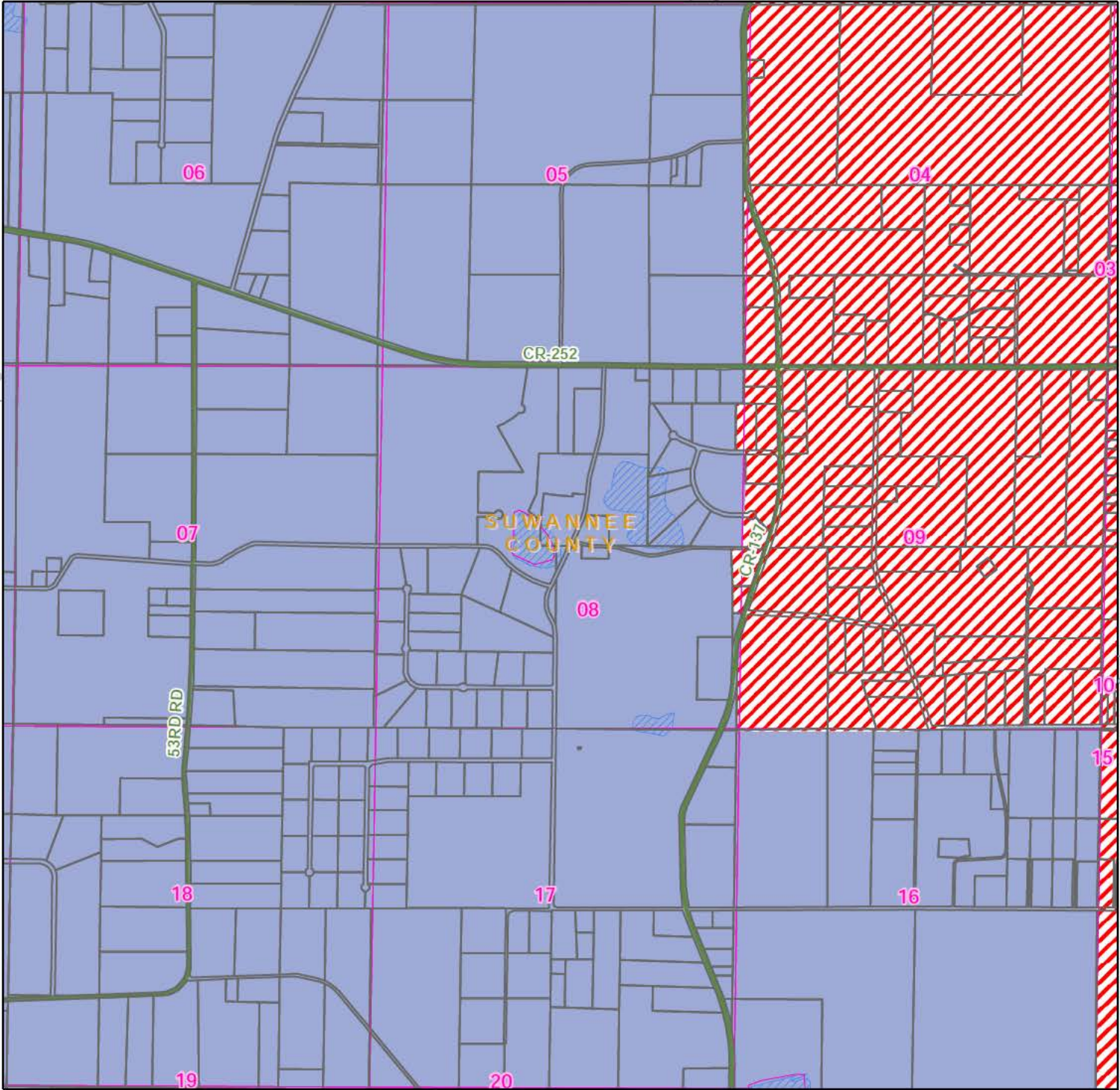
DUKE ENERGY - SUWANNEE VALLEY ELECTRIC COOPERATIVE  
TERRITORIAL AGREEMENT  
SUWANNEE COUNTY



See 03S15E, Southwest Quadrant -- page 53

See 04S14E, Northeast Quadrant -- page 62

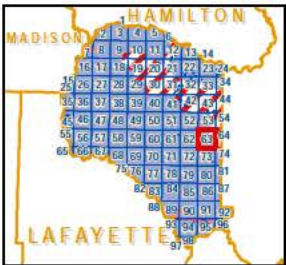
See 04S15E, Northeast Quadrant -- page 64



See 04S15E, Southwest Quadrant -- page 73

- Duke Energy
- Suwannee Valley Electric CoOp
- Not Part of this Agreement
- Major Roadways
- Railroads
- Section
- Parcel
- County
- Water
- City and Place Names

Quadrant: Northwest  
Township: 04S  
Range: 15E  
County: SUWANNEE COUNTY

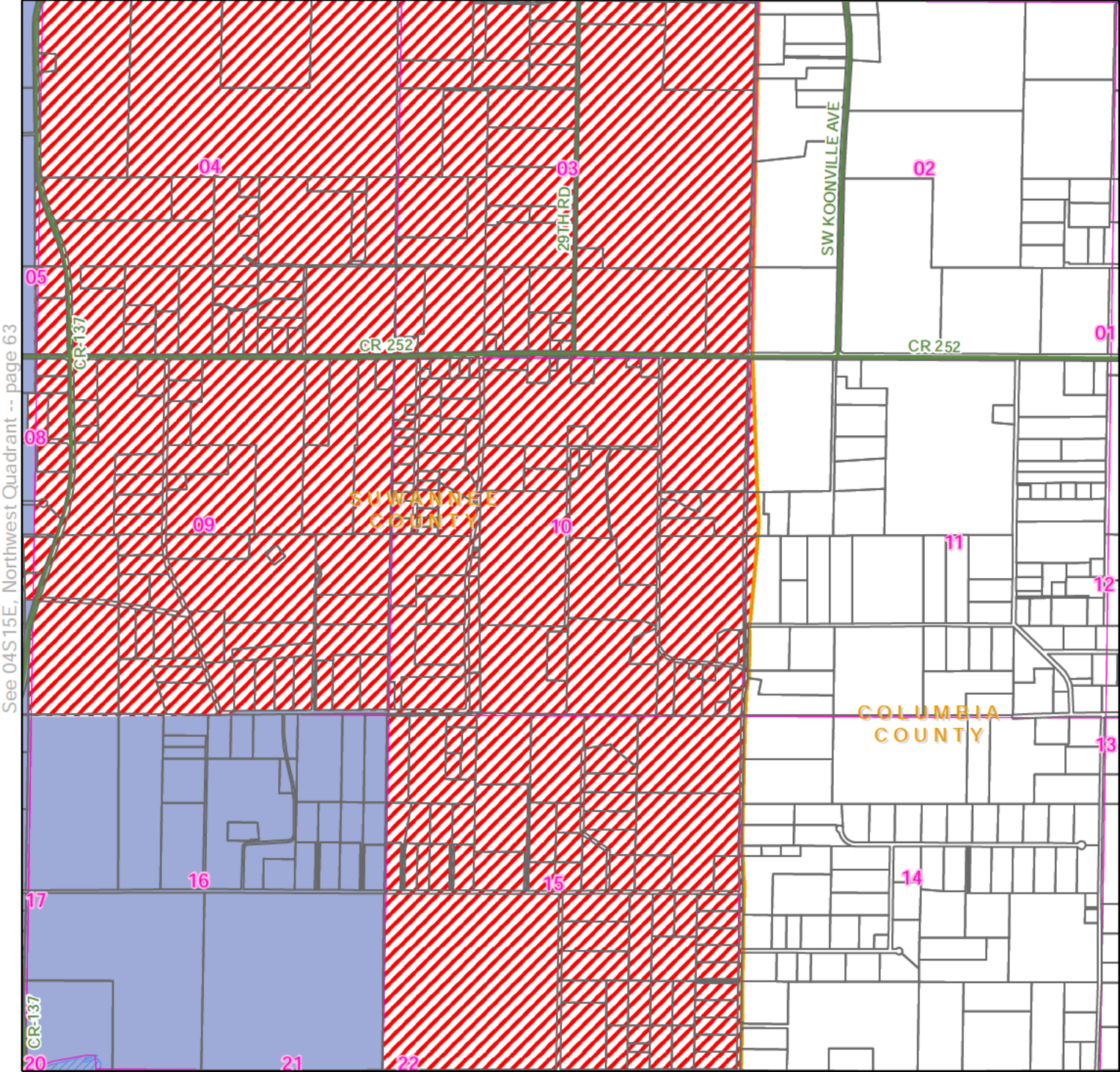




DUKE ENERGY - SUWANNEE VALLEY ELECTRIC COOPERATIVE  
TERRITORIAL AGREEMENT  
SUWANNEE COUNTY



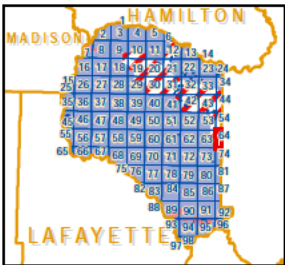
See 03S15E, Southeast Quadrant -- page 54



See 04S15E, Southeast Quadrant -- page 74

- Duke Energy
- Suwannee Valley Electric CoOp
- Not Part of this Agreement
- Major Roadways
- Railroads
- Section
- Parcel
- County
- Water
- City and Place Names

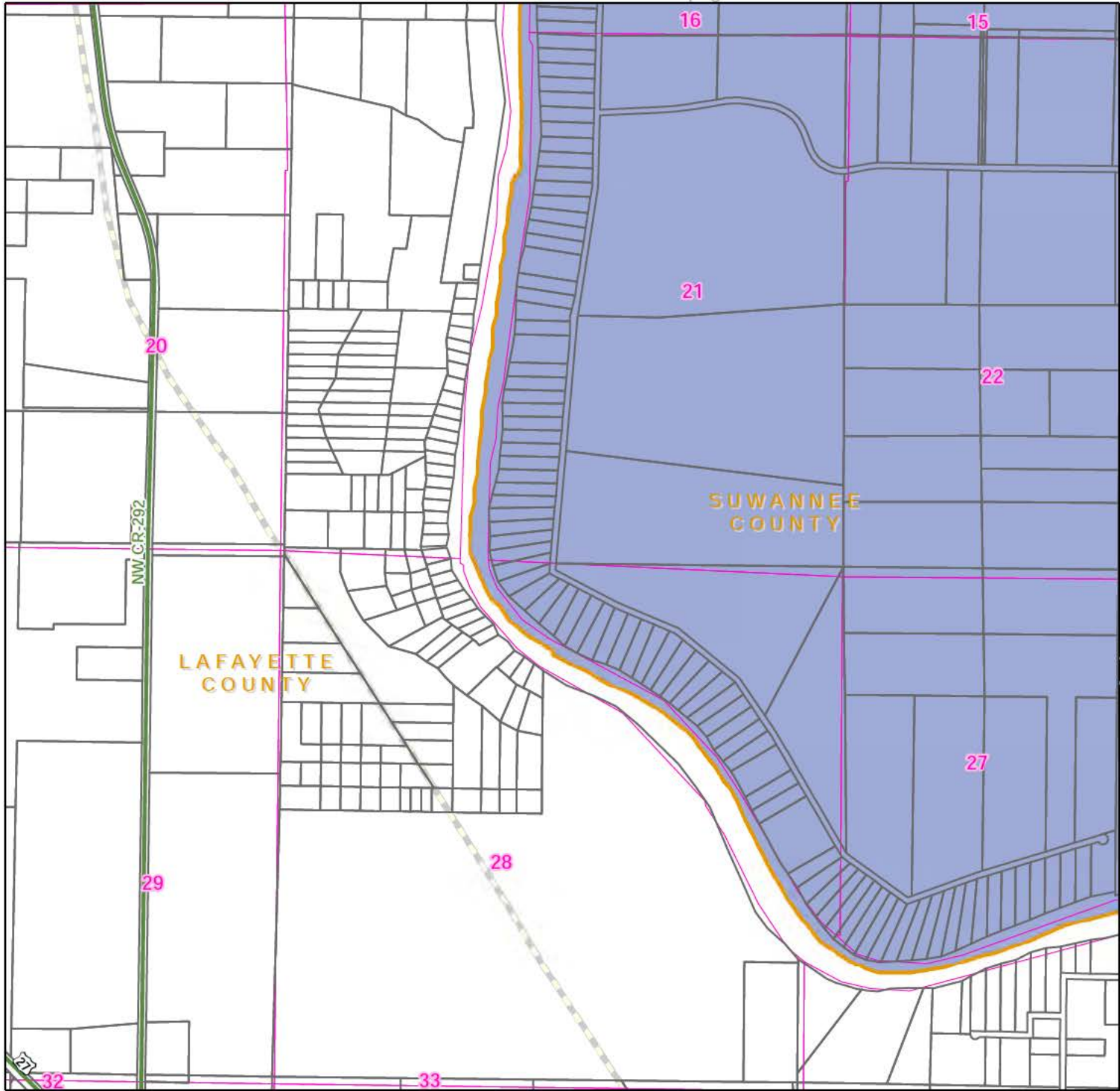
Quadrant: Northeast  
Township: 04S  
Range: 15E  
County: SUWANNEE COUNTY



DUKE ENERGY - SUWANNEE VALLEY ELECTRIC COOPERATIVE  
TERRITORIAL AGREEMENT  
SUWANNEE COUNTY



See 04S11E, Northwest Quadrant -- page 55



- Duke Energy
- Suwannee Valley Electric CoOp
- Not Part of this Agreement
- Major Roadways
- Railroads
- Section
- Parcel
- Water
- County
- City and Place Names

Quadrant: Southwest  
Township: 04S  
Range: 11E  
County: SUWANNEE COUNTY





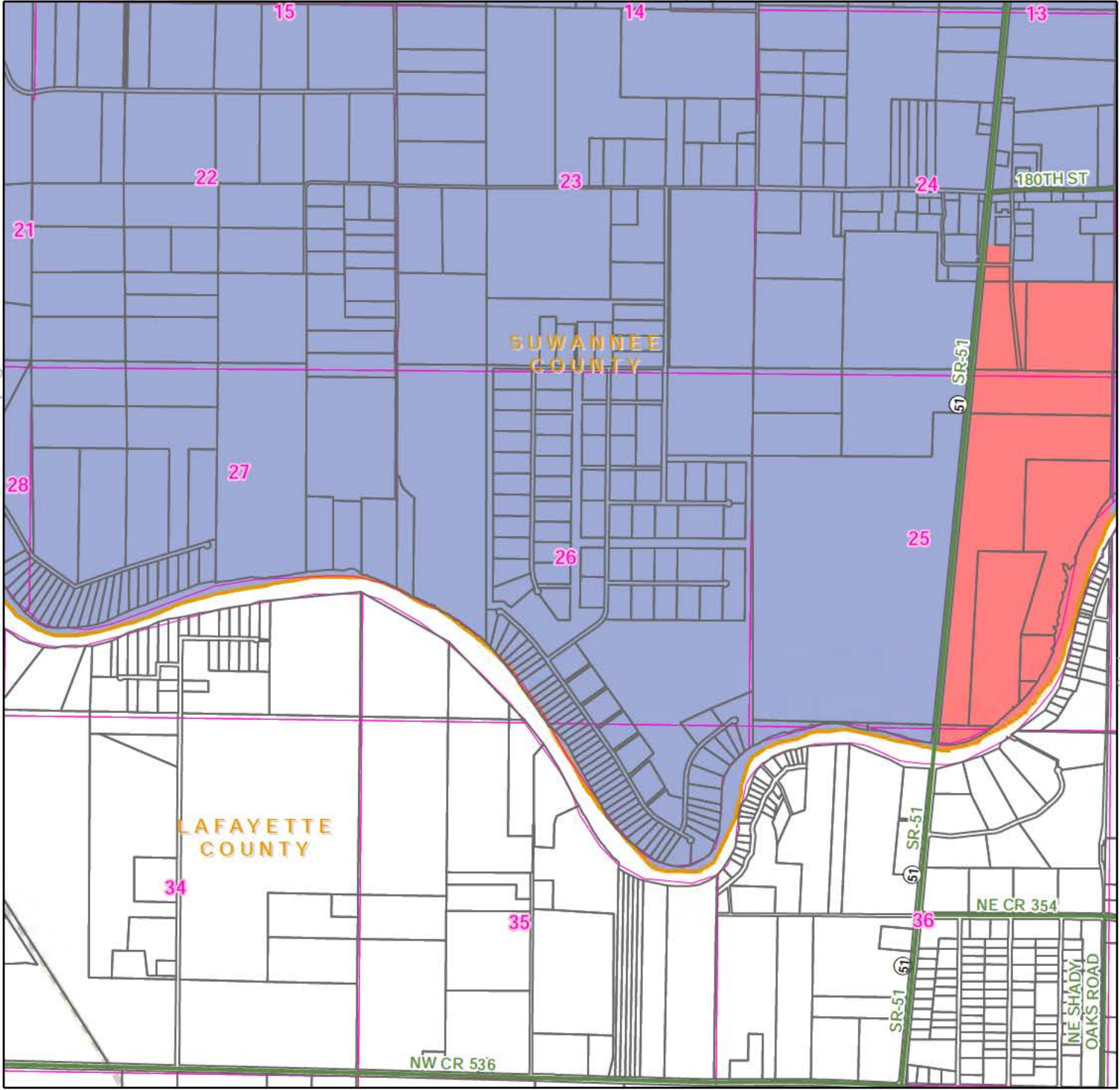
DUKE ENERGY - SUWANNEE VALLEY ELECTRIC COOPERATIVE  
TERRITORIAL AGREEMENT  
SUWANNEE COUNTY



See 04S11E, Northeast Quadrant -- page 56

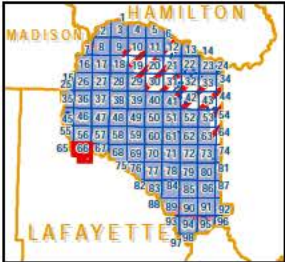
See 04S11E, Southwest Quadrant -- page 65

See 04S12E, Southwest Quadrant -- page 67



- Duke Energy
- Suwannee Valley Electric CoOp
- Not Part of this Agreement
- Major Roadways
- Railroads
- Section
- Parcel
- Water
- County
- City and Place Names

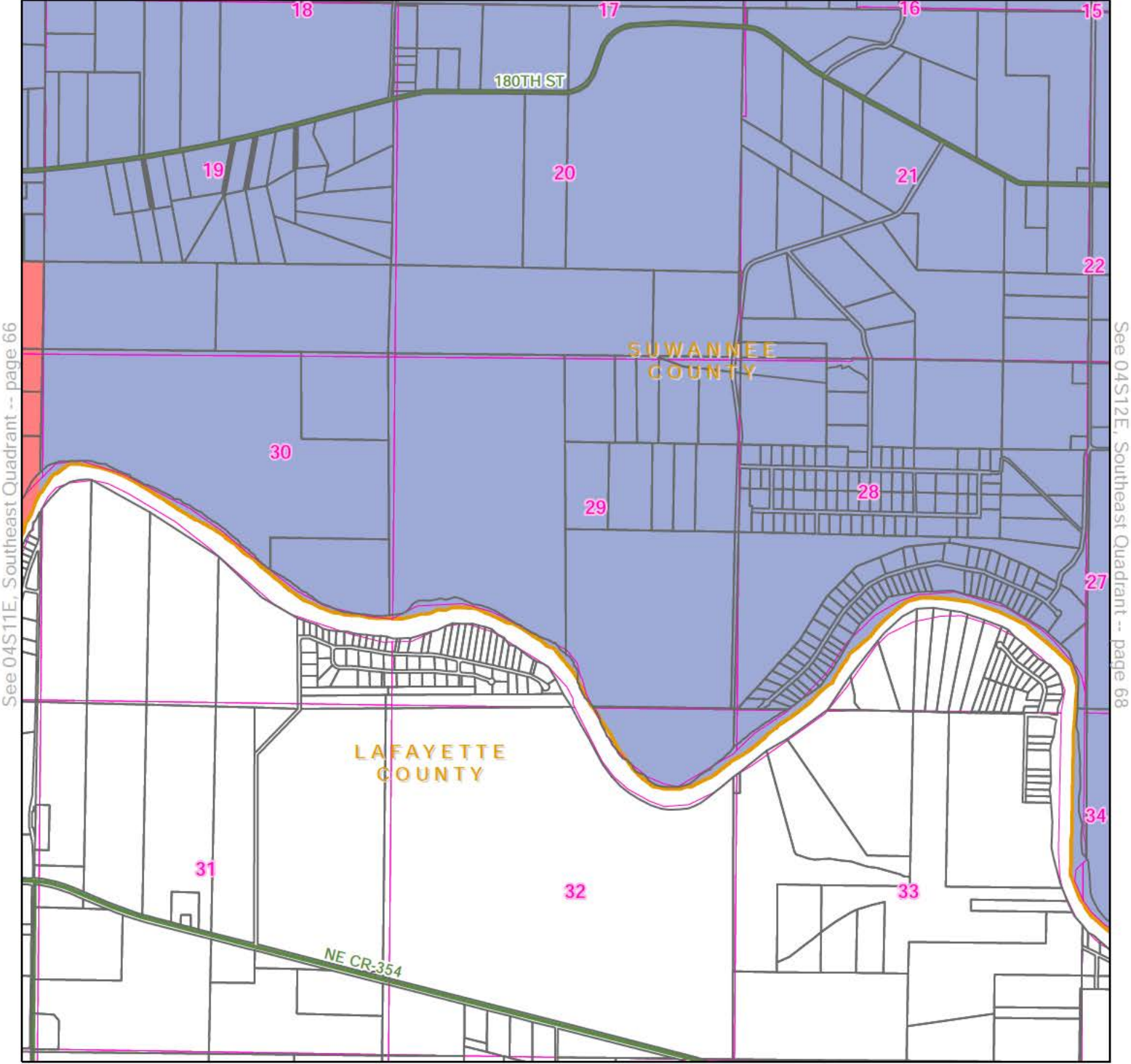
Quadrant: Southeast  
Township: 04S  
Range: 11E  
County: SUWANNEE COUNTY



DUKE ENERGY - SUWANNEE VALLEY ELECTRIC COOPERATIVE  
TERRITORIAL AGREEMENT  
SUWANNEE COUNTY



See 04S12E, Northwest Quadrant -- page 57

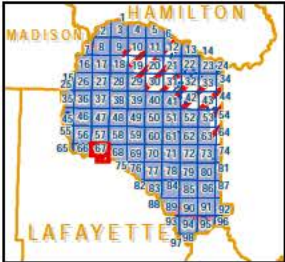


See 04S11E, Southeast Quadrant -- page 66

See 04S12E, Southeast Quadrant -- page 68

- Duke Energy
- Suwannee Valley Electric CoOp
- Not Part of this Agreement
- Major Roadways
- Railroads
- Section
- Parcel
- Water
- County
- City and Place Names

Quadrant: Southwest  
Township: 04S  
Range: 12E  
County: SUWANNEE COUNTY

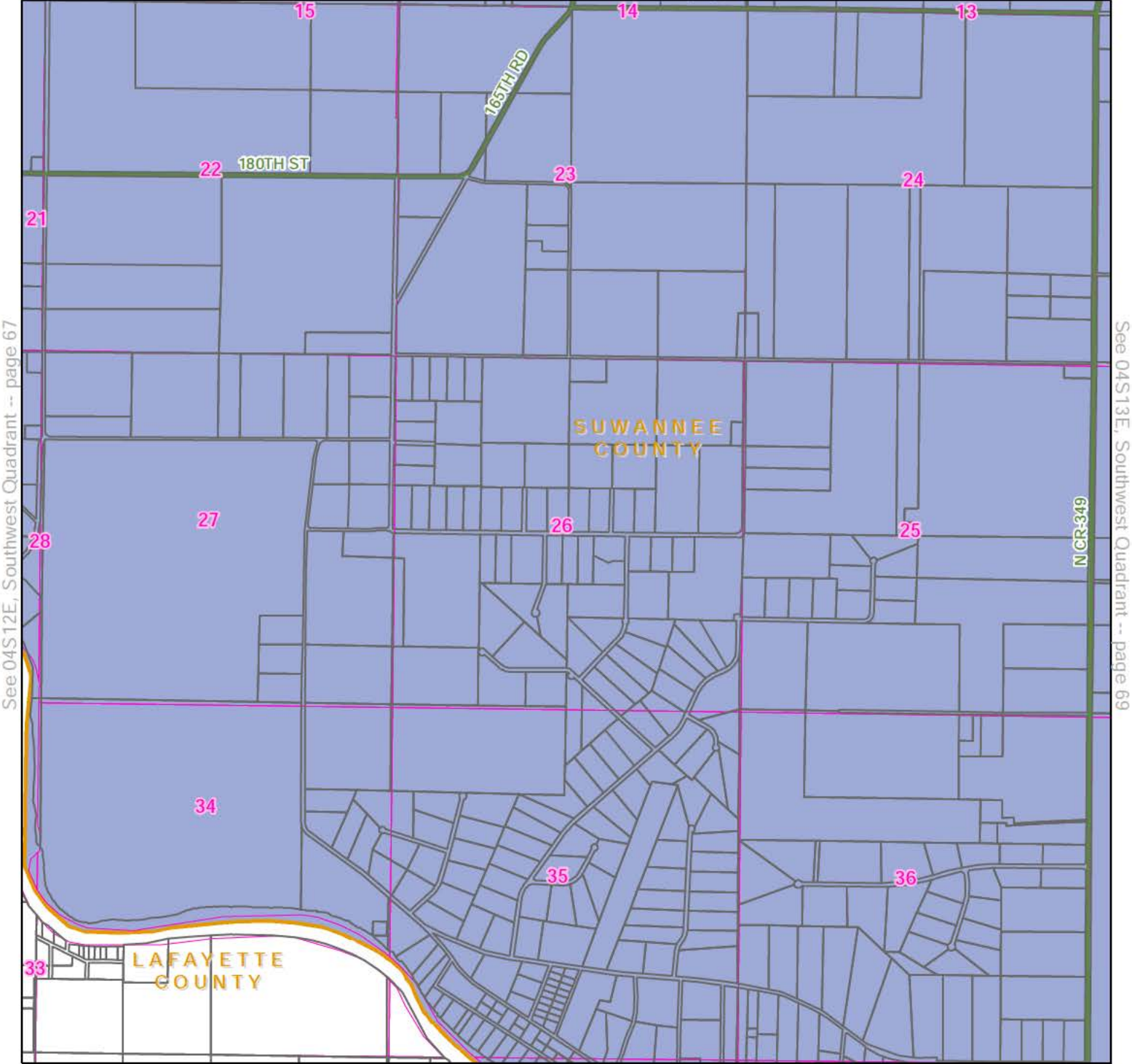




DUKE ENERGY - SUWANNEE VALLEY ELECTRIC COOPERATIVE  
TERRITORIAL AGREEMENT  
SUWANNEE COUNTY



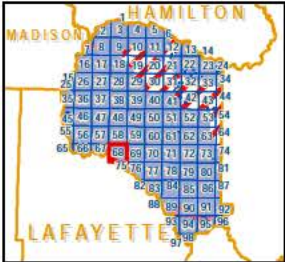
See 04S12E, Northeast Quadrant -- page 58



See 05S12E, Northeast Quadrant -- page 75

- Duke Energy
- Suwannee Valley Electric CoOp
- Not Part of this Agreement
- Major Roadways
- Railroads
- Section
- Parcel
- Water
- County
- City and Place Names

Quadrant: Southeast  
Township: 04S  
Range: 12E  
County: SUWANNEE COUNTY



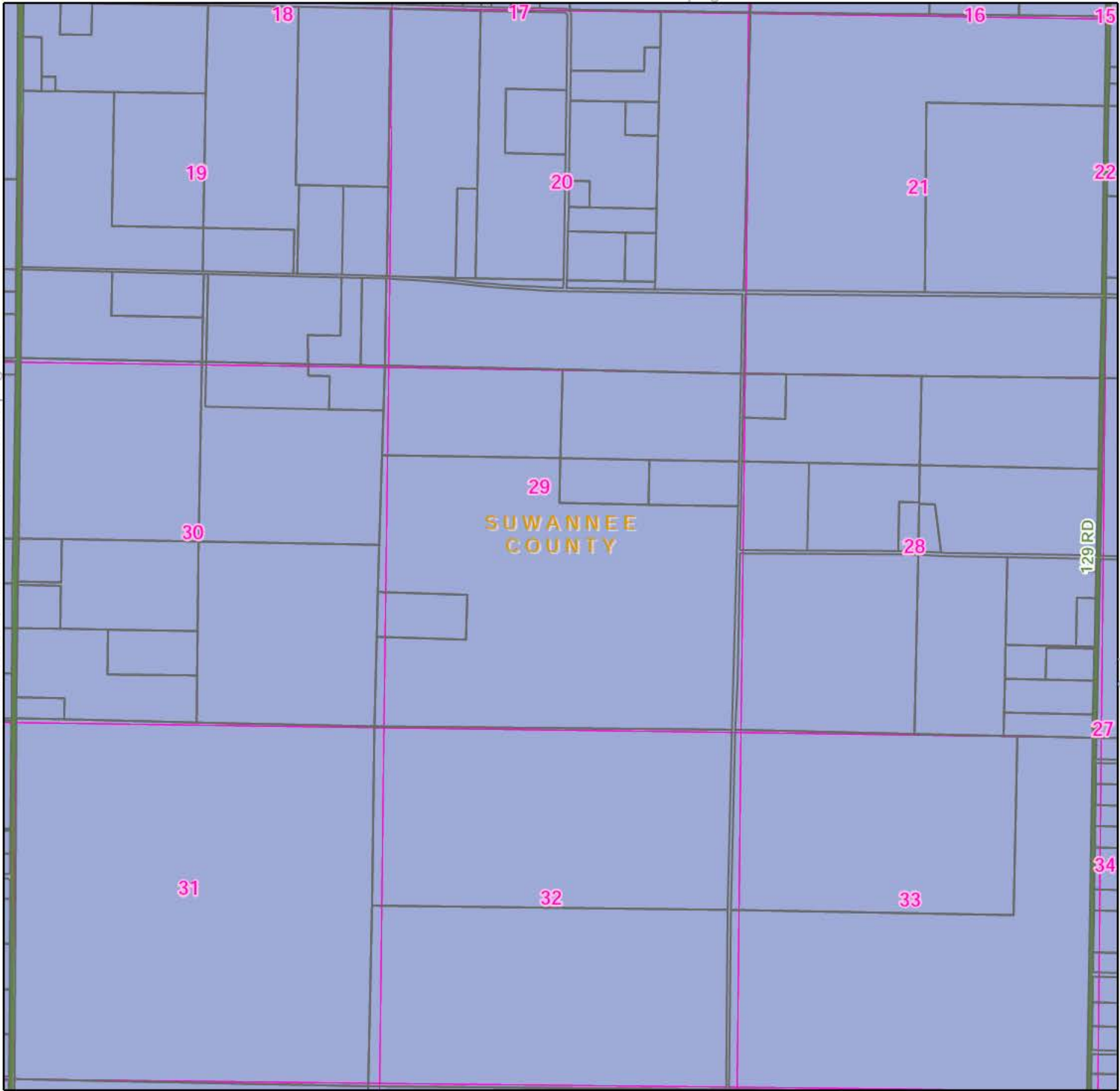
DUKE ENERGY - SUWANNEE VALLEY ELECTRIC COOPERATIVE  
TERRITORIAL AGREEMENT  
SUWANNEE COUNTY



See 04S13E, Northwest Quadrant -- page 59

See 04S12E, Southeast Quadrant -- page 68

See 04S13E, Southeast Quadrant -- page 70



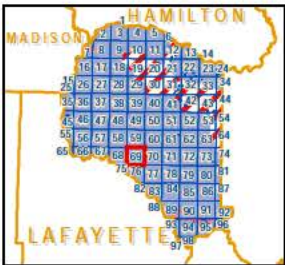
See 05S13E, Northwest Quadrant -- page 76

- Duke Energy

Suwannee Valley Electric CoOp

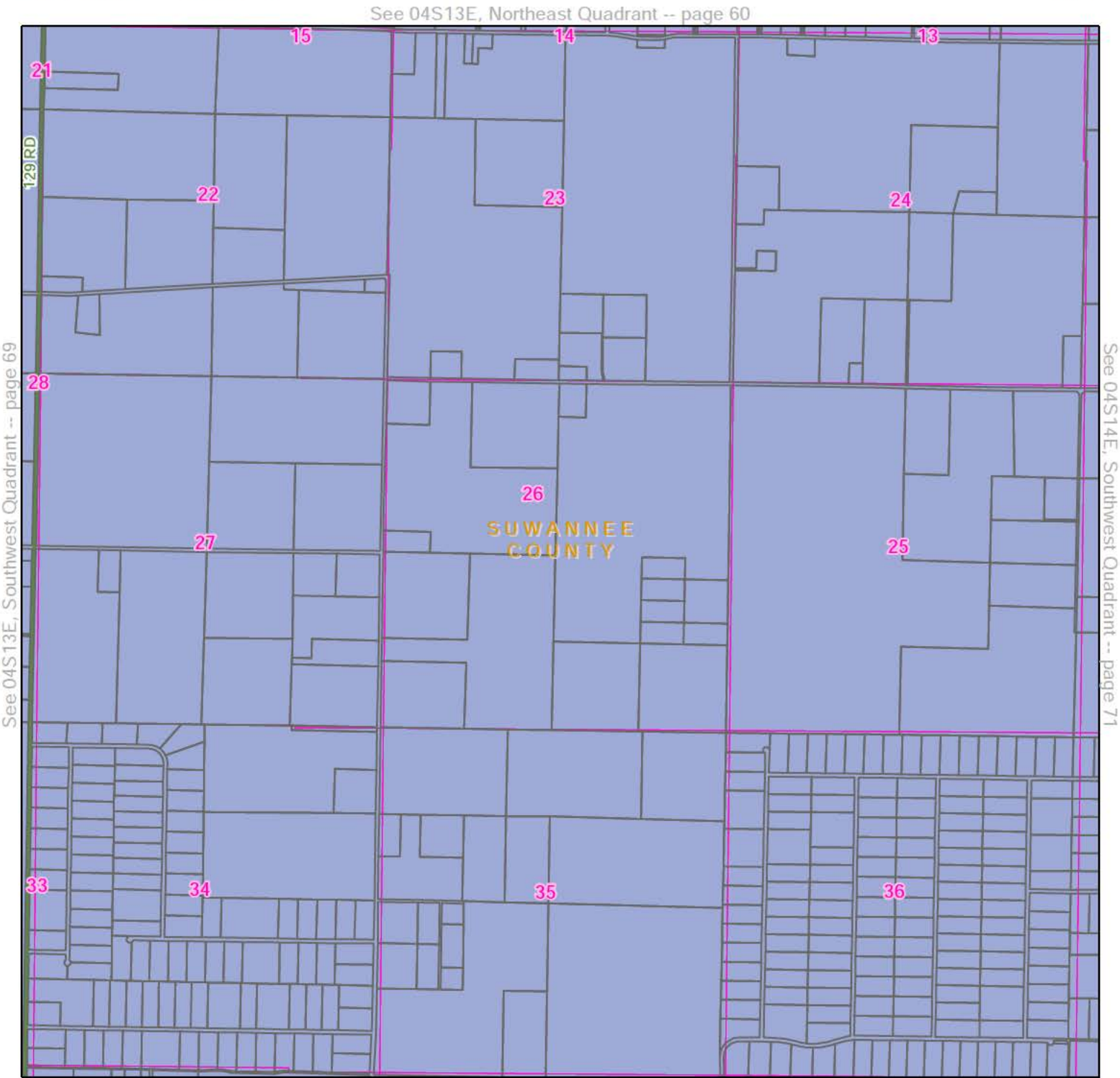
Not Part of this Agreement
- Major Roadways
- Railroads
- Section
- Parcel
- Water
- County
- City and Place Names

Quadrant: Southwest  
Township: 04S  
Range: 13E  
County: SUWANNEE COUNTY





DUKE ENERGY - SUWANNEE VALLEY ELECTRIC COOPERATIVE  
TERRITORIAL AGREEMENT  
SUWANNEE COUNTY



- Duke Energy
- Suwannee Valley Electric CoOp
- Not Part of this Agreement
- Major Roadways
- Railroads
- Section
- Parcel
- Water
- County
- City and Place Names

Quadrant: Southeast  
Township: 04S  
Range: 13E  
County: SUWANNEE COUNTY



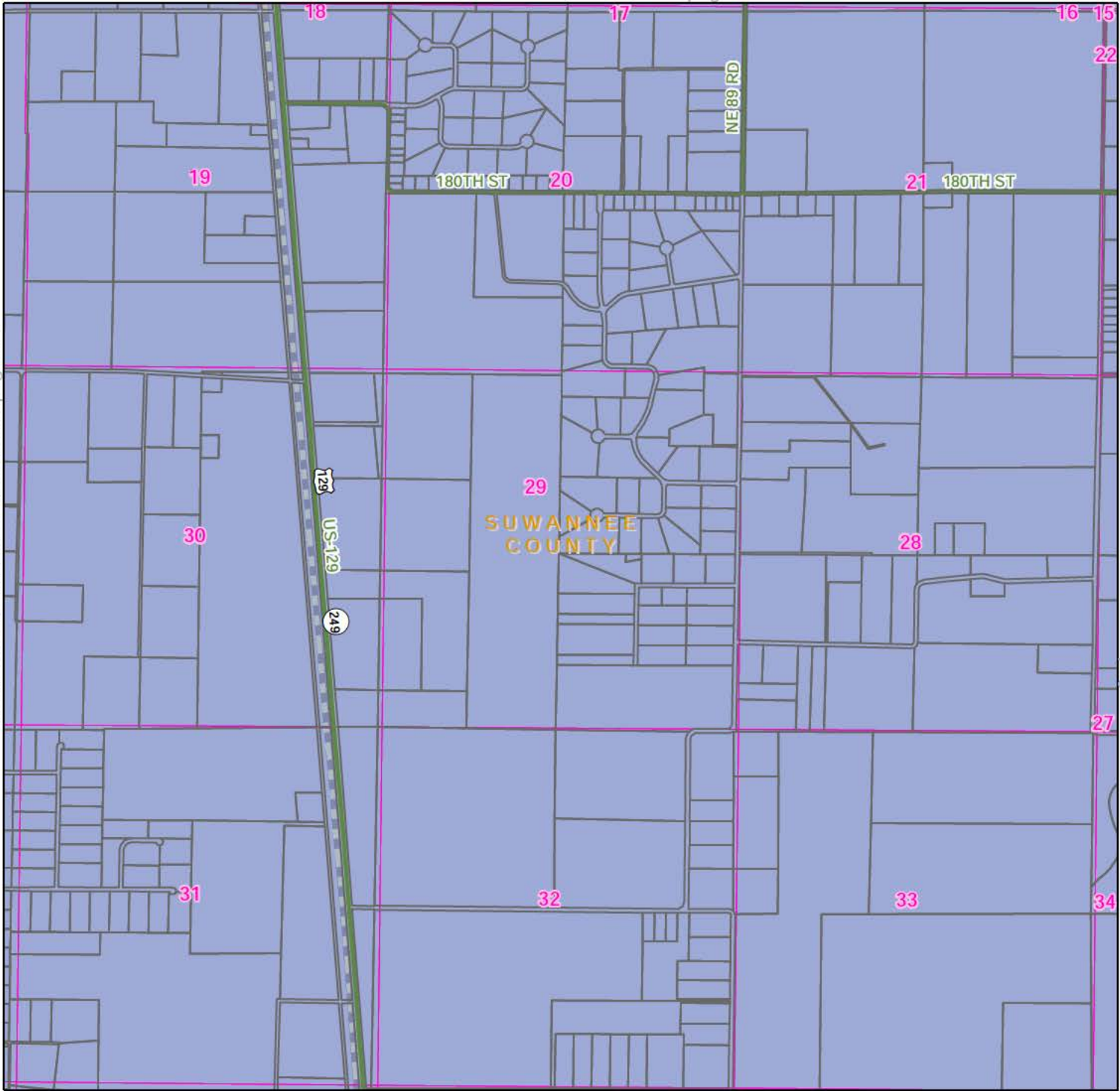
DUKE ENERGY - SUWANNEE VALLEY ELECTRIC COOPERATIVE  
TERRITORIAL AGREEMENT  
SUWANNEE COUNTY



See 04S14E, Northwest Quadrant -- page 61

See 04S13E, Southeast Quadrant -- page 70

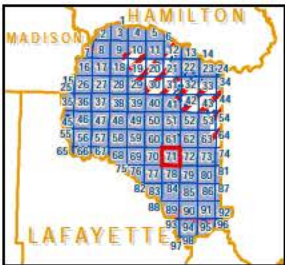
See 04S14E, Southeast Quadrant -- page 72



See 05S14E, Northwest Quadrant -- page 78

- Duke Energy
- Suwannee Valley Electric CoOp
- Not Part of this Agreement
- Major Roadways
- Railroads
- Section
- Parcel
- County
- Water
- City and Place Names

Quadrant: Southwest  
Township: 04S  
Range: 14E  
County: SUWANNEE COUNTY





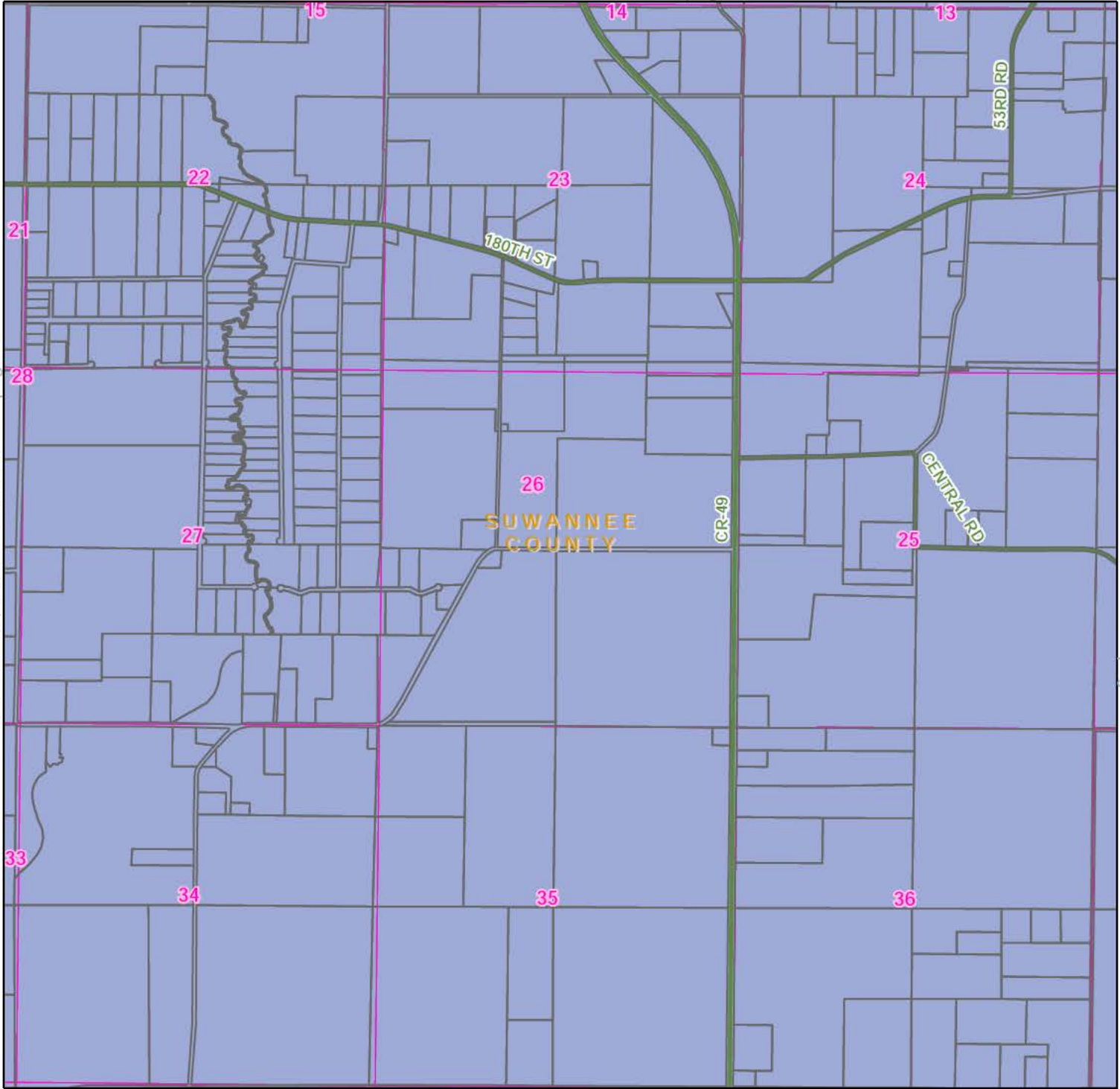
DUKE ENERGY - SUWANNEE VALLEY ELECTRIC COOPERATIVE  
TERRITORIAL AGREEMENT  
SUWANNEE COUNTY



See 04S14E, Northeast Quadrant -- page 62

See 04S14E, Southwest Quadrant -- page 71

See 04S15E, Southwest Quadrant -- page 73



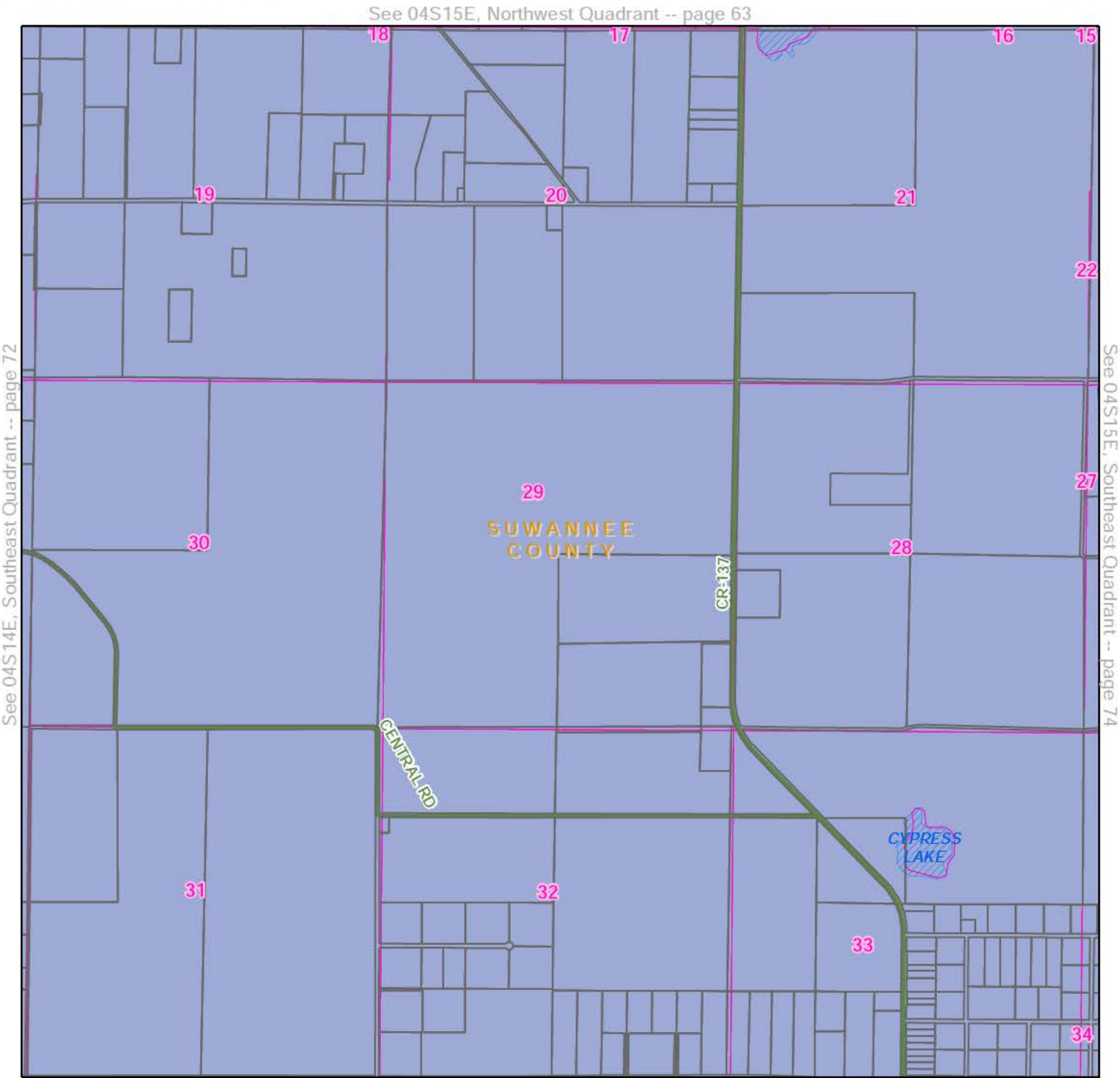
See 05S14E, Northeast Quadrant -- page 79

- Duke Energy
- Suwannee Valley Electric CoOp
- Not Part of this Agreement
- Major Roadways
- Railroads
- Section
- Parcel
- Water
- County
- City and Place Names

Quadrant: Southeast  
Township: 04S  
Range: 14E  
County: SUWANNEE COUNTY



DUKE ENERGY - SUWANNEE VALLEY ELECTRIC COOPERATIVE  
TERRITORIAL AGREEMENT  
SUWANNEE COUNTY



- Duke Energy

Suwannee Valley Electric CoOp

Not Part of this Agreement
- Major Roadways

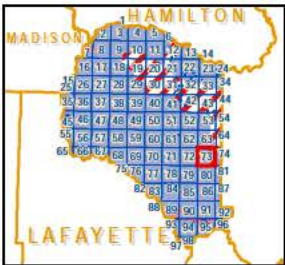
Railroads
- Section

Parcel

County
- Water

City and Place Names

Quadrant: Southwest  
Township: 04S  
Range: 15E  
County: SUWANNEE COUNTY

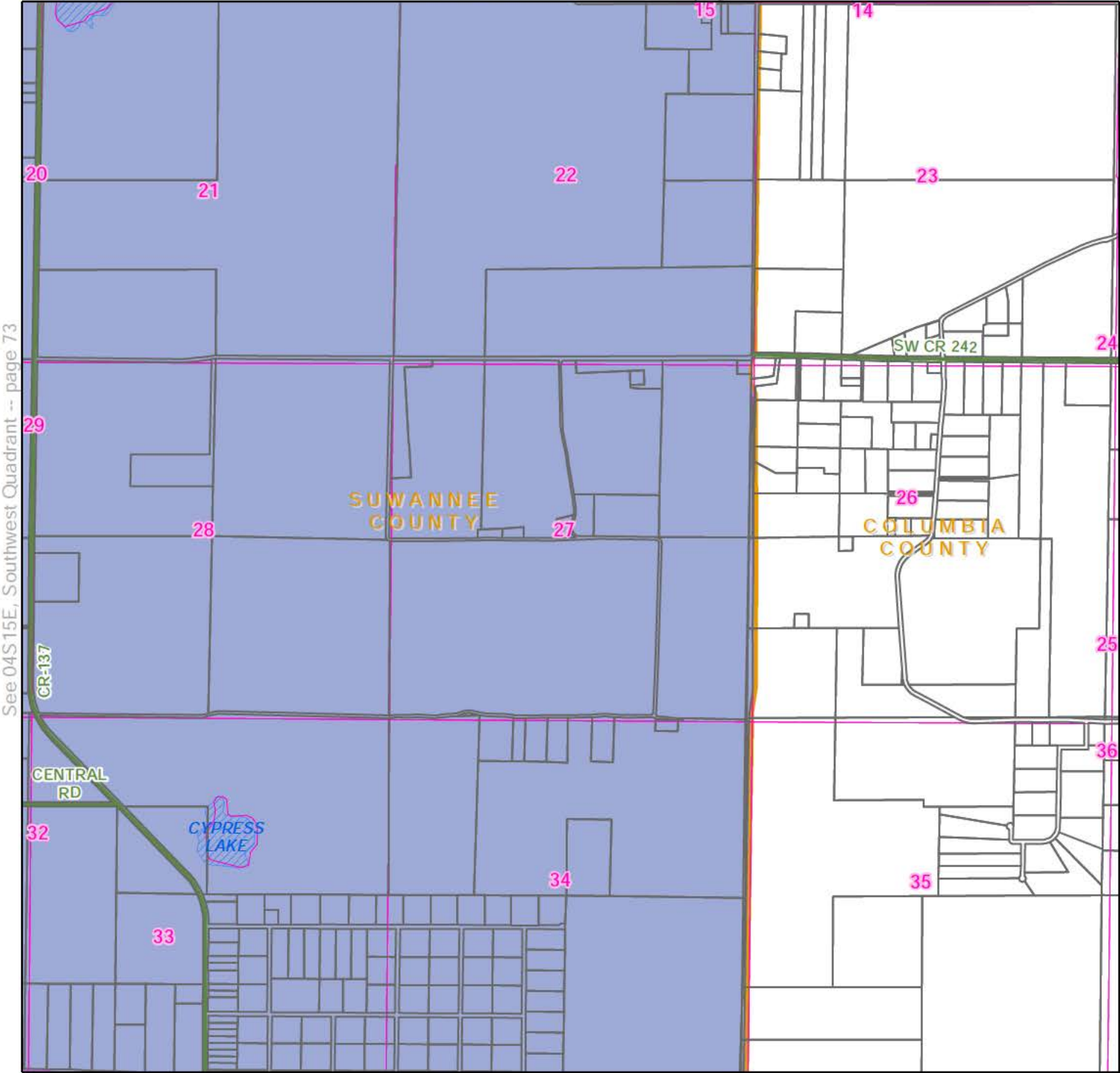




DUKE ENERGY - SUWANNEE VALLEY ELECTRIC COOPERATIVE  
TERRITORIAL AGREEMENT  
SUWANNEE COUNTY



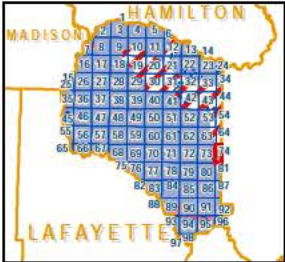
See 04S15E, Northeast Quadrant -- page 64



See 05S15E, Northeast Quadrant -- page 81

- Duke Energy
- Suwannee Valley Electric CoOp
- Not Part of this Agreement
- Major Roadways
- Railroads
- Section
- Parcel
- County
- Water
- City and Place Names

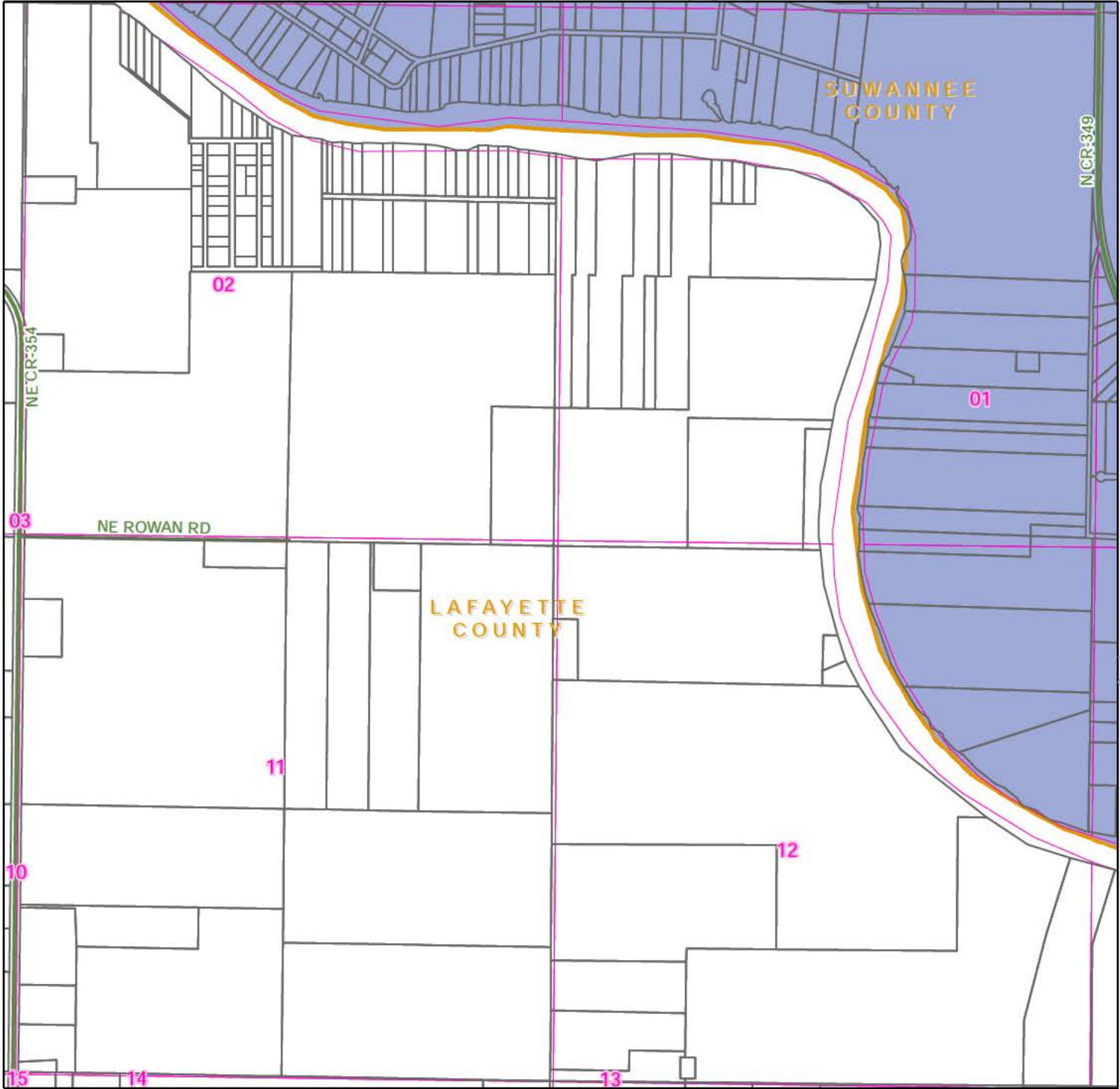
Quadrant: Southeast  
Township: 04S  
Range: 15E  
County: SUWANNEE COUNTY



DUKE ENERGY - SUWANNEE VALLEY ELECTRIC COOPERATIVE  
TERRITORIAL AGREEMENT  
SUWANNEE COUNTY



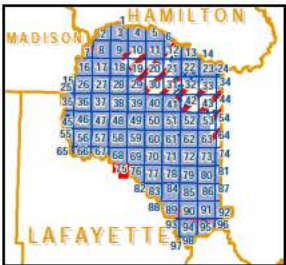
See 04S12E, Southeast Quadrant -- page 68



See 05S13E, Northwest Quadrant -- page 76

- Duke Energy
- Suwannee Valley Electric CoOp
- Not Part of this Agreement
- Major Roadways
- Railroads
- Section
- Parcel
- Water
- County
- City and Place Names

Quadrant: Northeast  
Township: 05S  
Range: 12E  
County: SUWANNEE COUNTY





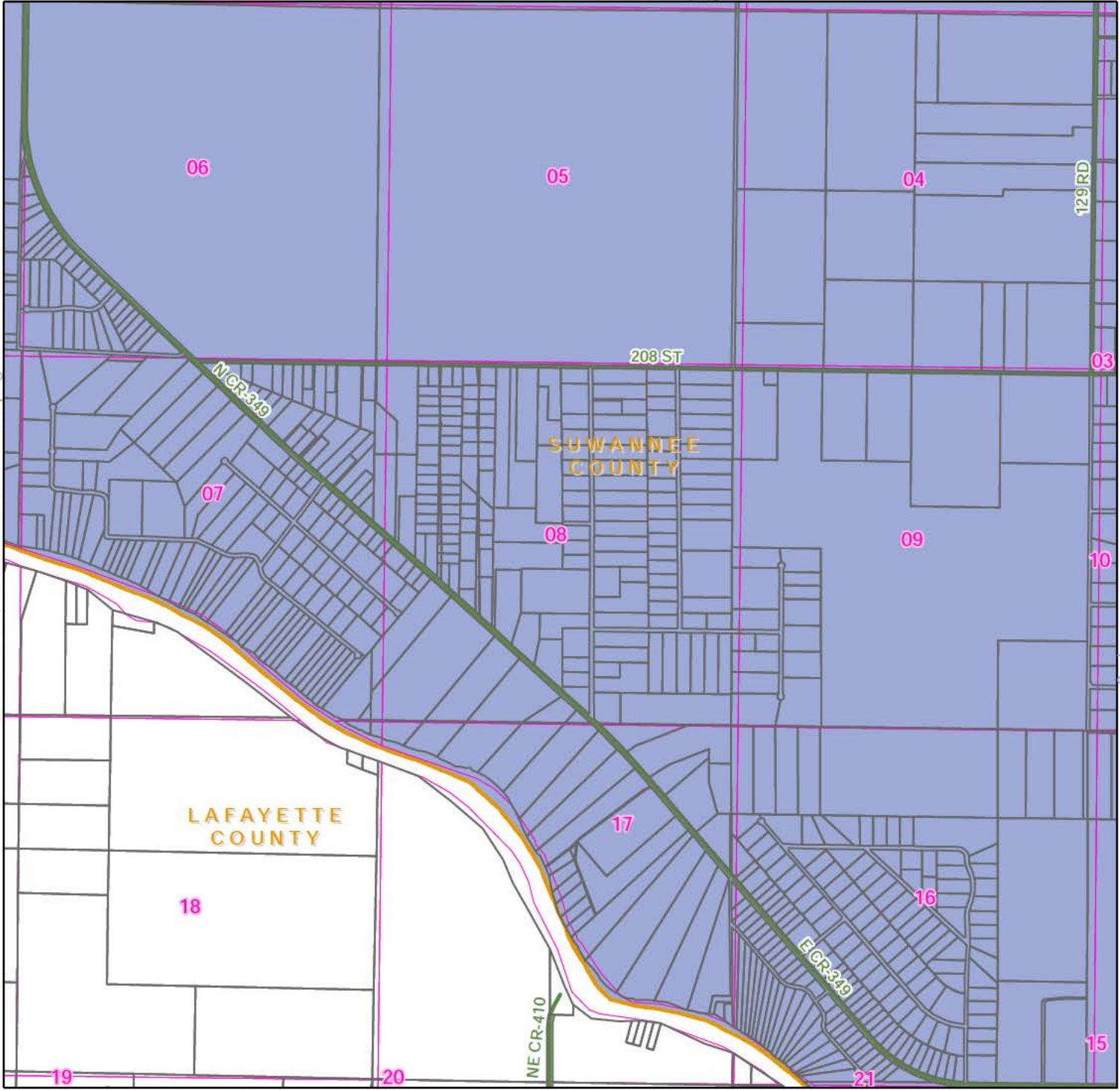
DUKE ENERGY - SUWANNEE VALLEY ELECTRIC COOPERATIVE  
TERRITORIAL AGREEMENT  
SUWANNEE COUNTY



See 04S13E, Southwest Quadrant -- page 69

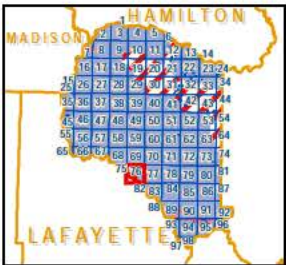
See 05S12E, Northeast Quadrant -- page 75

See 05S13E, Northeast Quadrant -- page 77



- Duke Energy
- Suwannee Valley Electric CoOp
- Not Part of this Agreement
- Major Roadways
- Railroads
- Section
- Parcel
- Water
- County
- City and Place Names

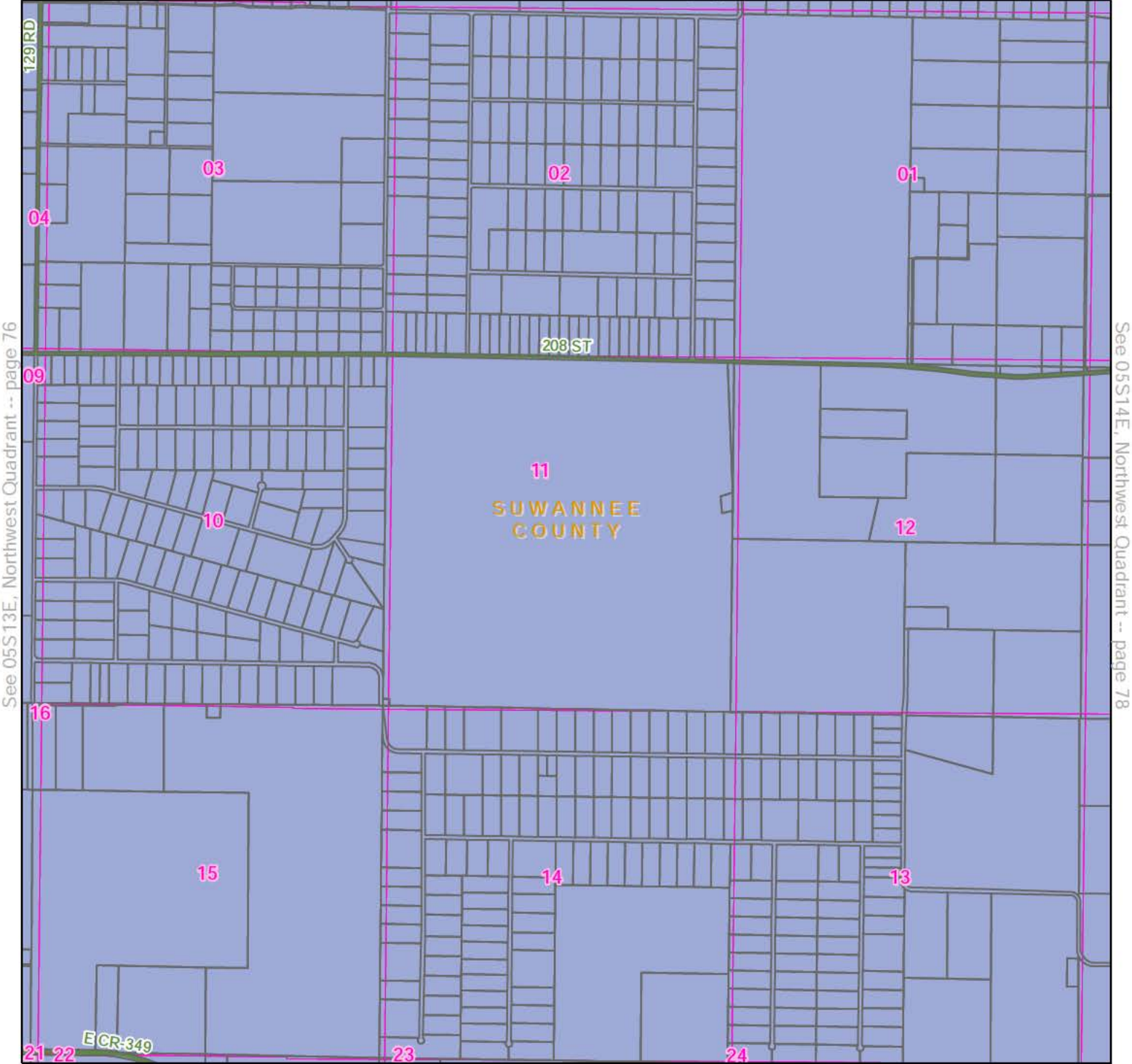
Quadrant: Northwest  
Township: 05S  
Range: 13E  
County: SUWANNEE COUNTY



DUKE ENERGY - SUWANNEE VALLEY ELECTRIC COOPERATIVE  
TERRITORIAL AGREEMENT  
SUWANNEE COUNTY



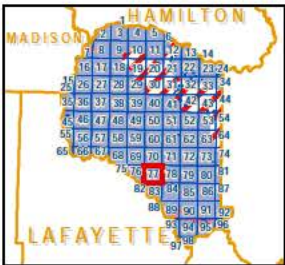
See 04S13E, Southeast Quadrant -- page 70



See 05S13E, Southeast Quadrant -- page 83

- Duke Energy
- Suwannee Valley Electric CoOp
- Not Part of this Agreement
- Major Roadways
- Railroads
- Section
- Parcel
- Water
- County
- City and Place Names

Quadrant: Northeast  
Township: 05S  
Range: 13E  
County: SUWANNEE COUNTY





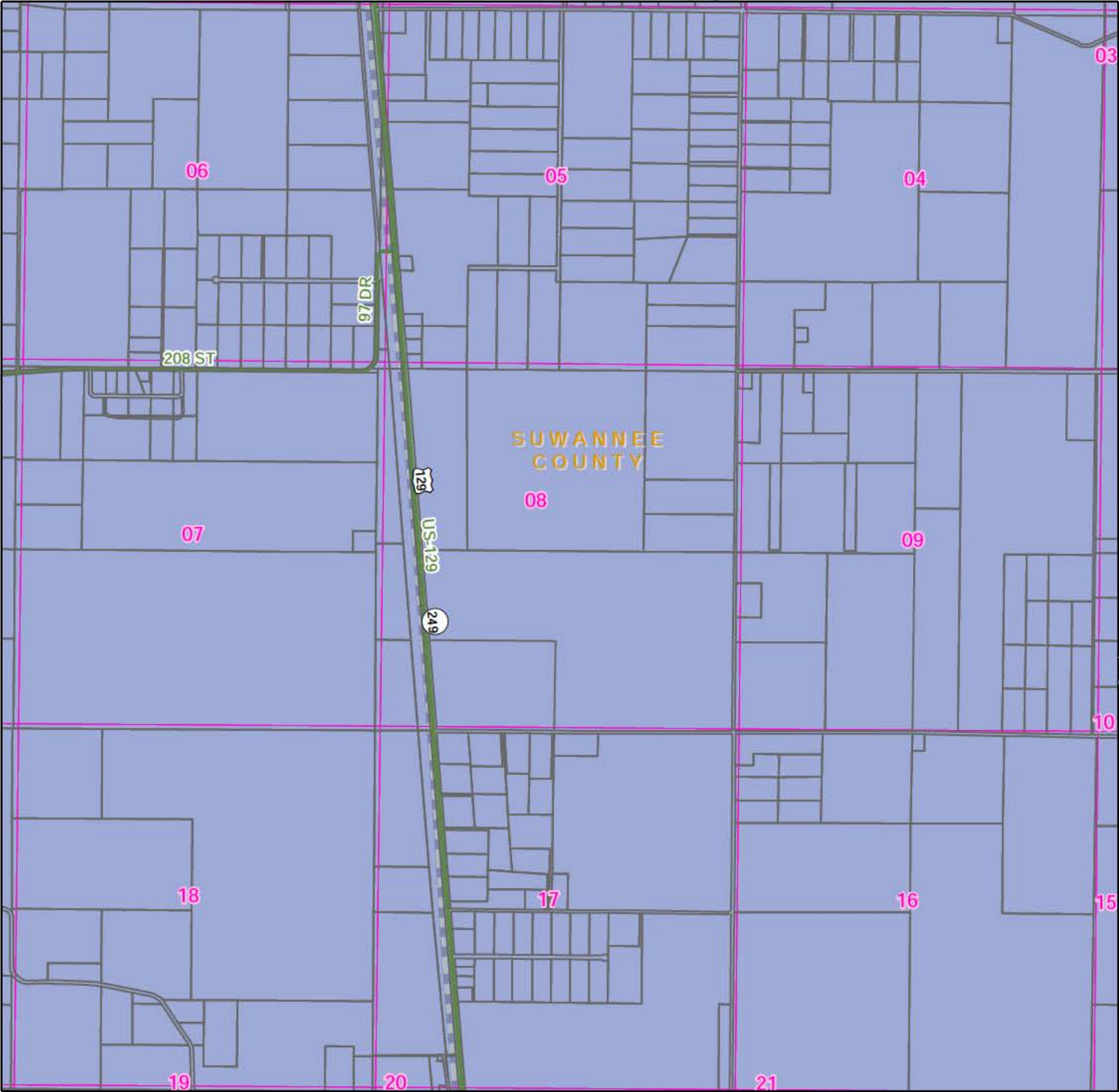
DUKE ENERGY - SUWANNEE VALLEY ELECTRIC COOPERATIVE  
TERRITORIAL AGREEMENT  
SUWANNEE COUNTY



See 04S14E, Southwest Quadrant -- page 71

See 05S13E, Northeast Quadrant -- page 77

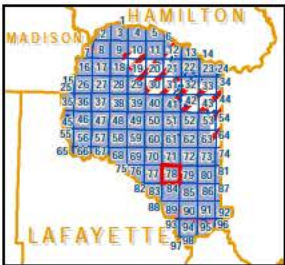
See 05S14E, Northeast Quadrant -- page 79



See 05S14E, Southwest Quadrant -- page 84

- Duke Energy
- Suwannee Valley Electric CoOp
- Not Part of this Agreement
- Major Roadways
- Railroads
- Section
- Parcel
- Water
- County
- City and Place Names

Quadrant: Northwest  
Township: 05S  
Range: 14E  
County: SUWANNEE COUNTY



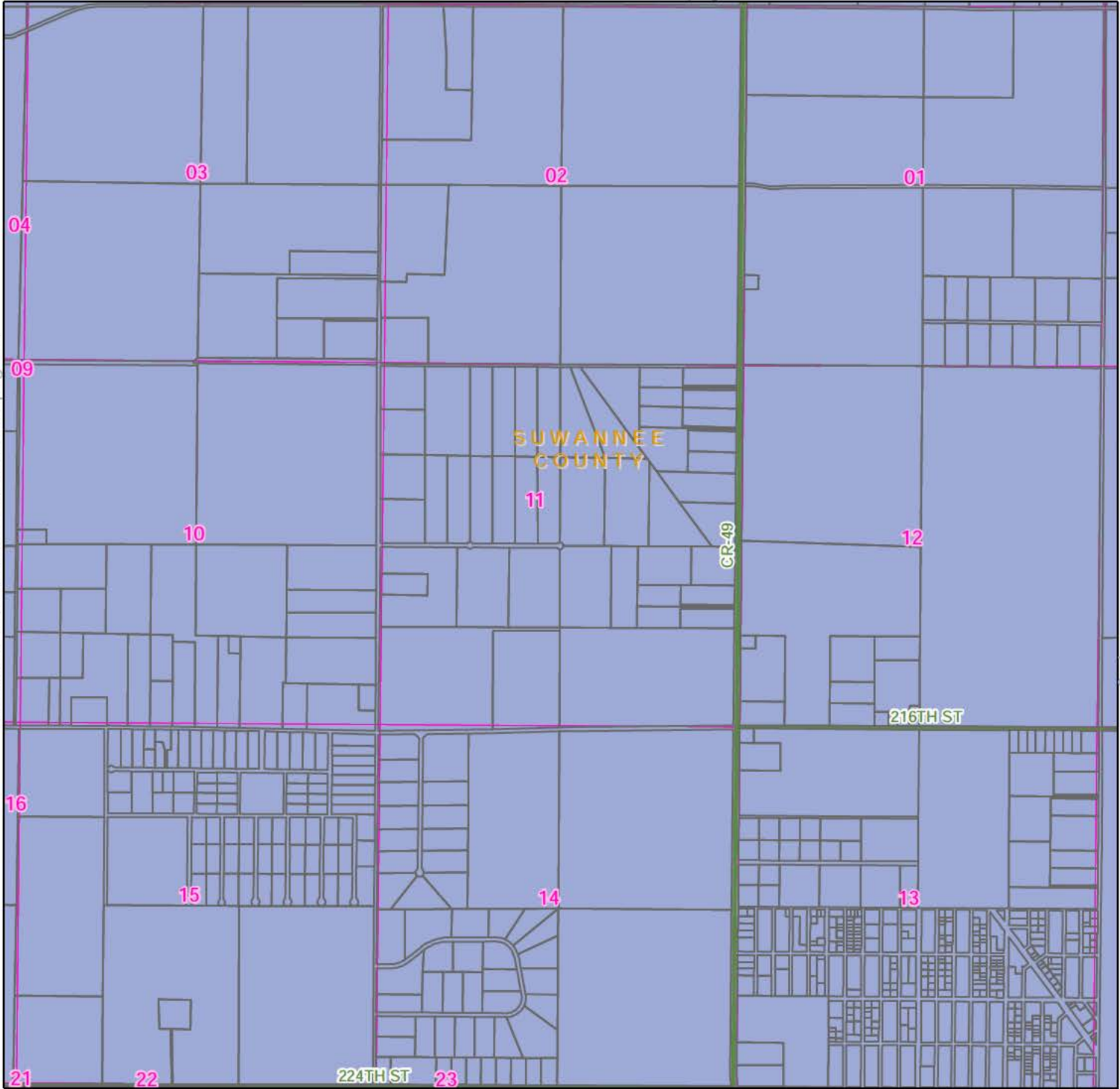
DUKE ENERGY - SUWANNEE VALLEY ELECTRIC COOPERATIVE  
TERRITORIAL AGREEMENT  
SUWANNEE COUNTY



See 04S14E, Southeast Quadrant -- page 72

See 05S14E, Northwest Quadrant -- page 78

See 05S15E, Northwest Quadrant -- page 80



See 05S14E, Southeast Quadrant -- page 85

- Duke Energy
- Suwannee Valley Electric CoOp
- Not Part of this Agreement
- Major Roadways
- Railroads
- Section
- Parcel
- Water
- County
- City and Place Names

Quadrant: Northeast  
Township: 05S  
Range: 14E  
County: SUWANNEE COUNTY





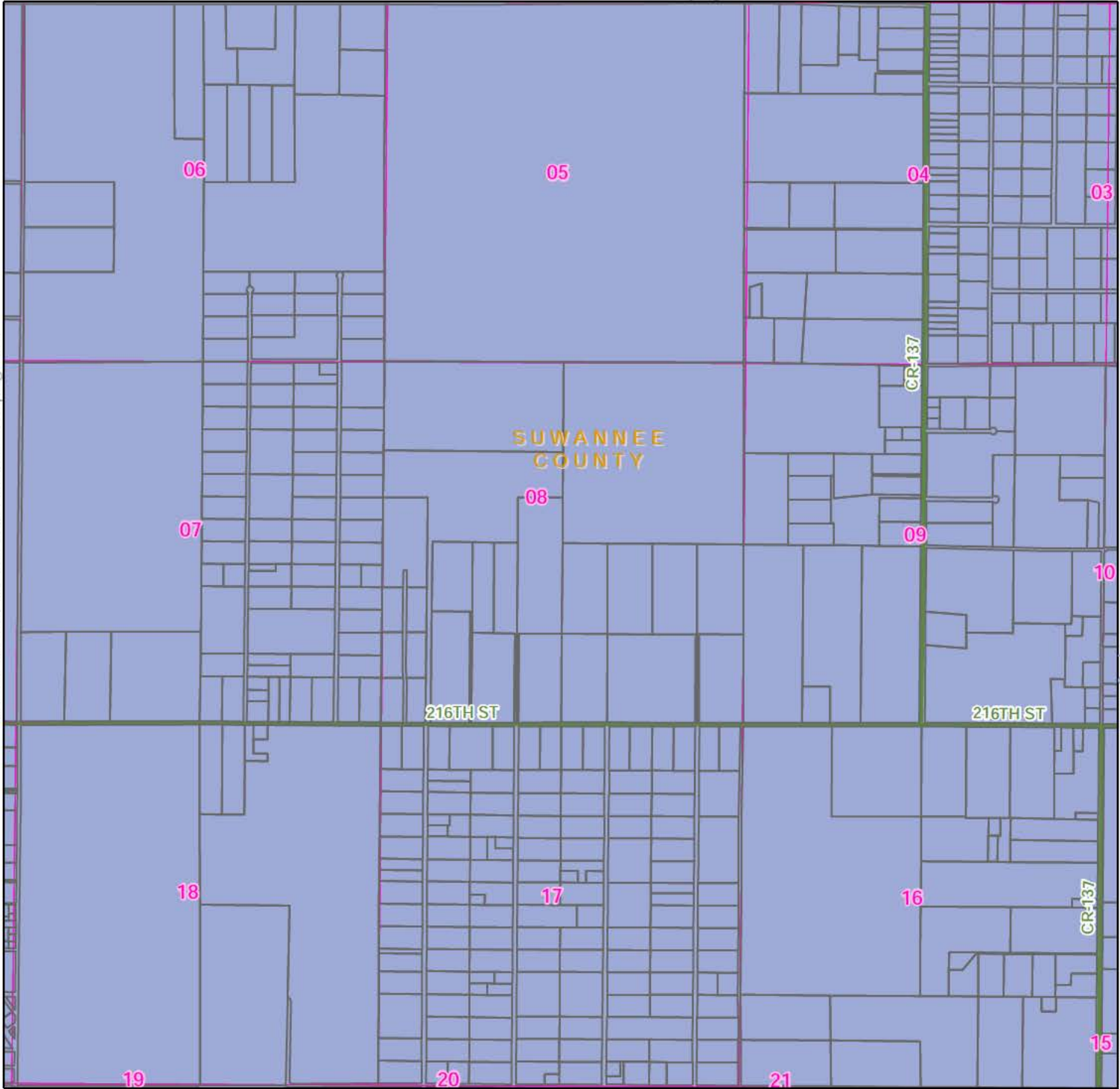
DUKE ENERGY - SUWANNEE VALLEY ELECTRIC COOPERATIVE  
TERRITORIAL AGREEMENT  
SUWANNEE COUNTY



See 04S15E, Southwest Quadrant -- page 73

See 05S14E, Northeast Quadrant -- page 79

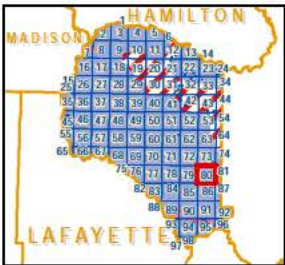
See 05S15E, Northeast Quadrant -- page 81



See 05S15E, Southwest Quadrant -- page 86

- Duke Energy
- Suwannee Valley Electric CoOp
- Not Part of this Agreement
- Major Roadways
- Railroads
- Section
- Parcel
- Water
- County
- City and Place Names

Quadrant: Northwest  
Township: 05S  
Range: 15E  
County: SUWANNEE COUNTY

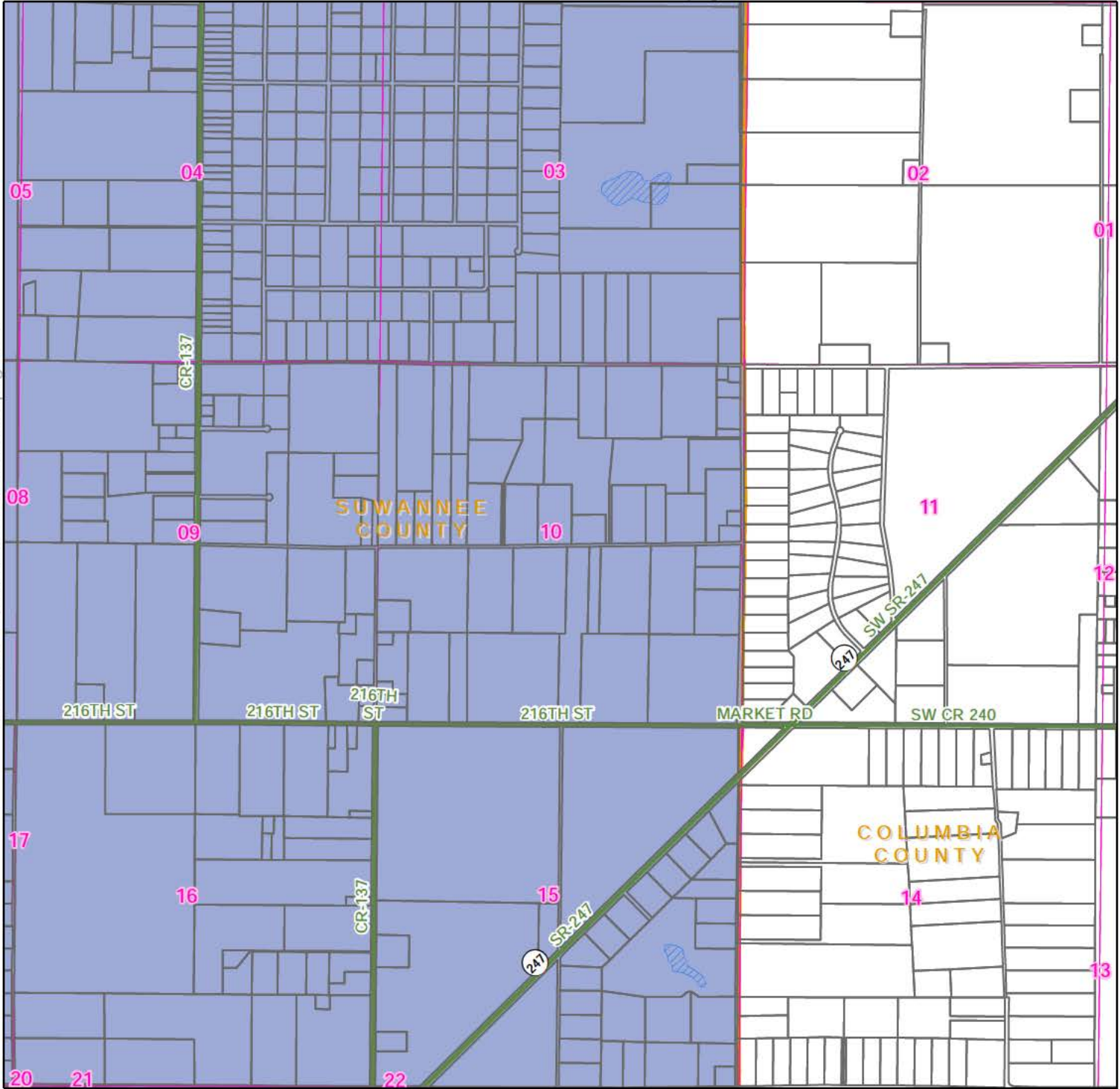


DUKE ENERGY - SUWANNEE VALLEY ELECTRIC COOPERATIVE  
TERRITORIAL AGREEMENT  
SUWANNEE COUNTY



See 04S15E, Southeast Quadrant -- page 74

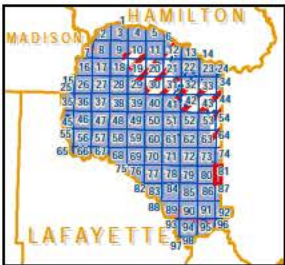
See 05S15E, Northwest Quadrant -- page 80



See 05S15E, Southeast Quadrant -- page 87

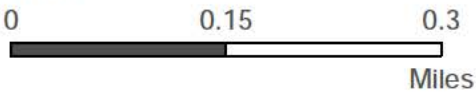
- Duke Energy
- Suwannee Valley Electric CoOp
- Not Part of this Agreement
- Major Roadways
- Railroads
- Section
- Parcel
- County
- Water
- City and Place Names

Quadrant: Northeast  
Township: 05S  
Range: 15E  
County: SUWANNEE COUNTY

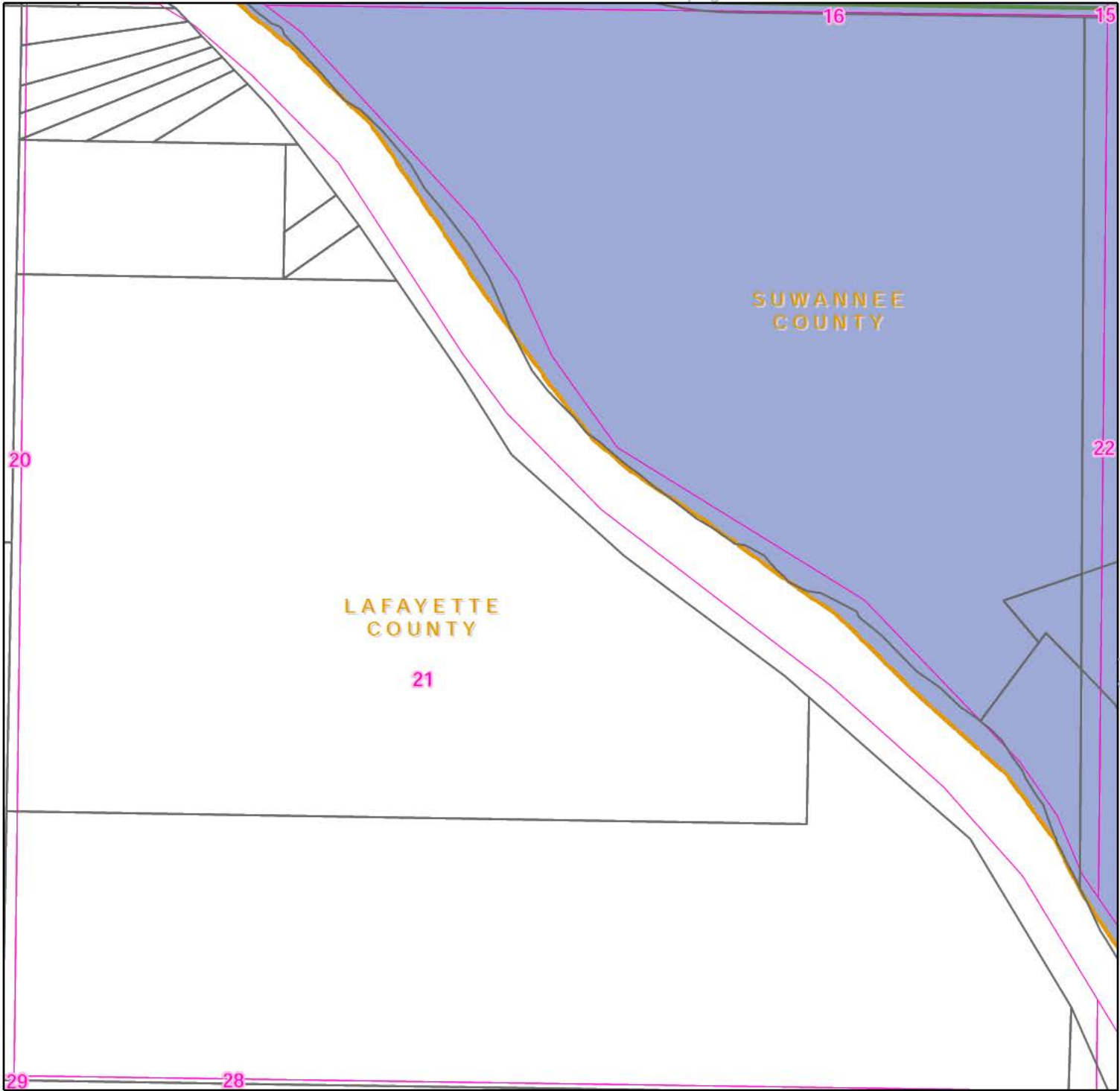




DUKE ENERGY - SUWANNEE VALLEY ELECTRIC COOPERATIVE  
TERRITORIAL AGREEMENT  
SUWANNEE COUNTY



See 05S13E, Northwest Quadrant -- page 76



See 05S13E, Southeast Quadrant -- page 83

- Duke Energy
- Suwannee Valley Electric CoOp
- Not Part of this Agreement
- Major Roadways
- Railroads
- Section
- Parcel
- Water
- County
- City and Place Names

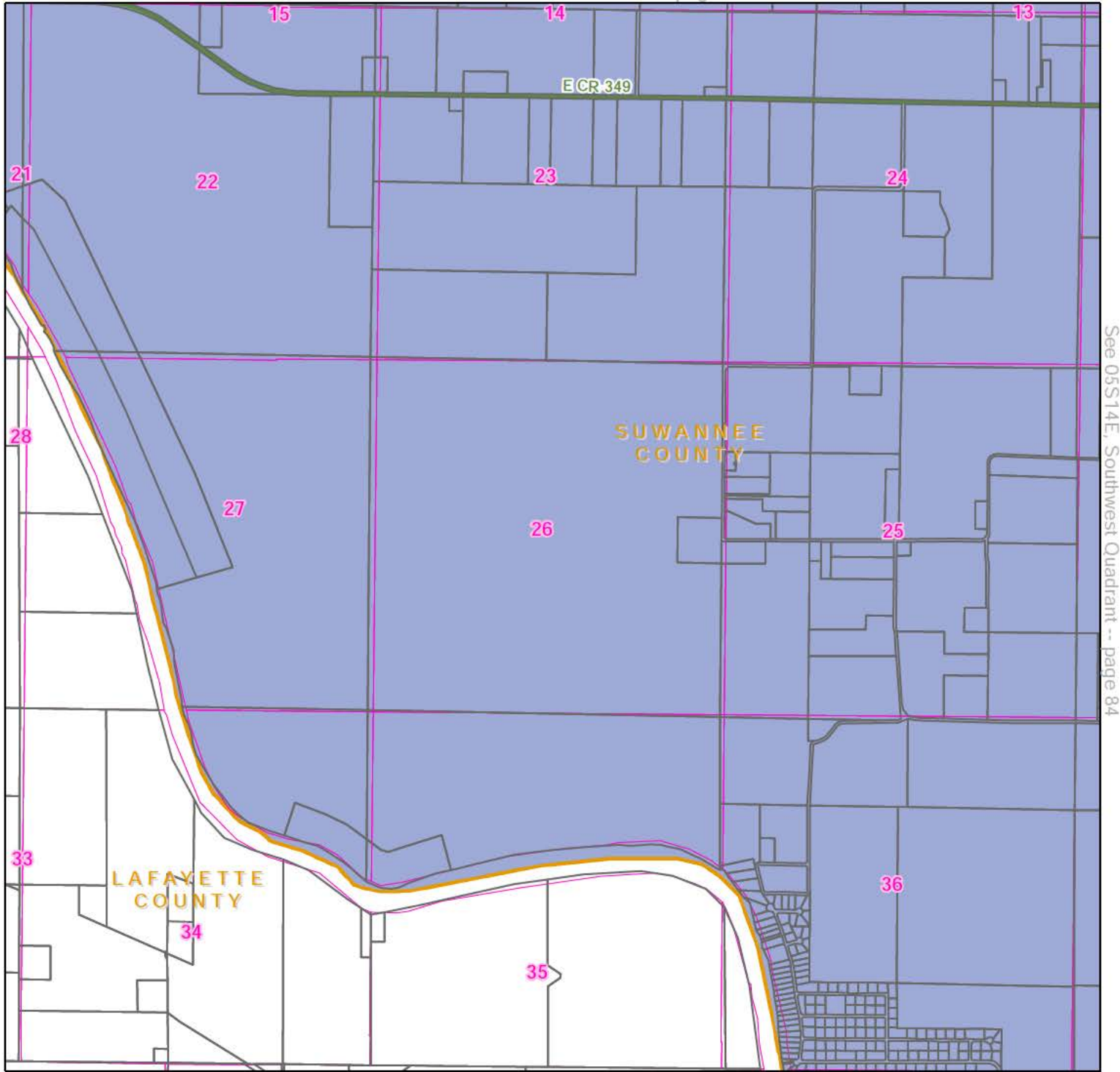
Quadrant: Southwest  
Township: 05S  
Range: 13E  
County: SUWANNEE COUNTY



DUKE ENERGY - SUWANNEE VALLEY ELECTRIC COOPERATIVE  
TERRITORIAL AGREEMENT  
SUWANNEE COUNTY



See 05S13E, Northeast Quadrant -- page 77

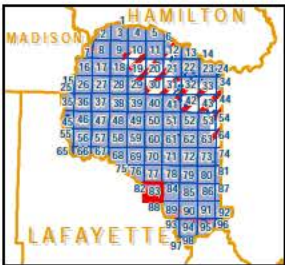


See 05S14E, Southwest Quadrant -- page 84

See 06S13E, Northeast Quadrant -- page 88

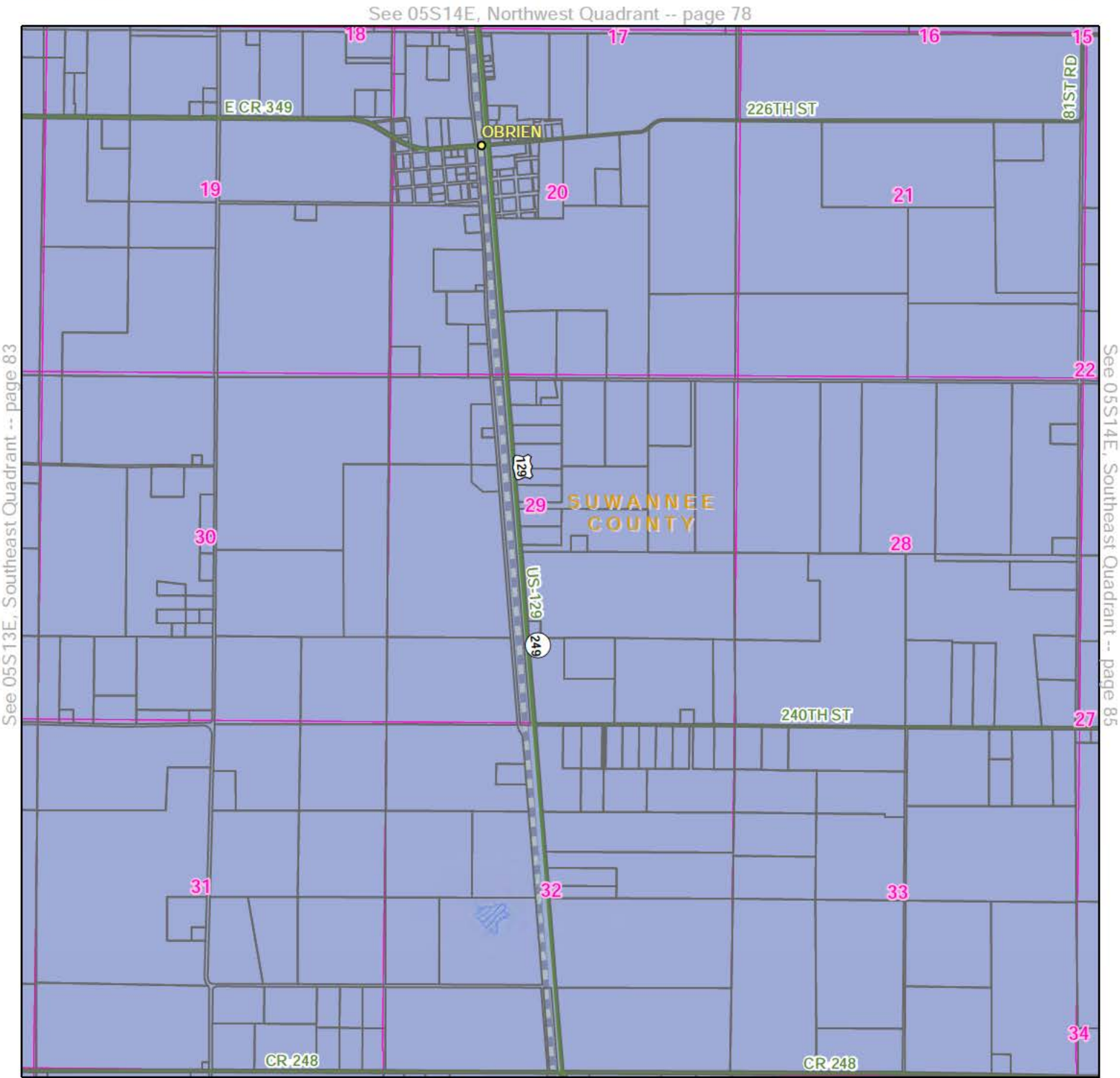
- Duke Energy
- Suwannee Valley Electric CoOp
- Not Part of this Agreement
- Major Roadways
- Railroads
- Section
- Parcel
- Water
- County
- City and Place Names

Quadrant: Southeast  
Township: 05S  
Range: 13E  
County: SUWANNEE COUNTY



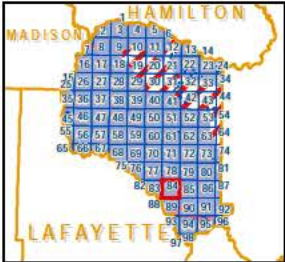


DUKE ENERGY - SUWANNEE VALLEY ELECTRIC COOPERATIVE  
TERRITORIAL AGREEMENT  
SUWANNEE COUNTY



- Duke Energy
- Suwannee Valley Electric CoOp
- Not Part of this Agreement
- Major Roadways
- Railroads
- Section
- Parcel
- Water
- County
- City and Place Names

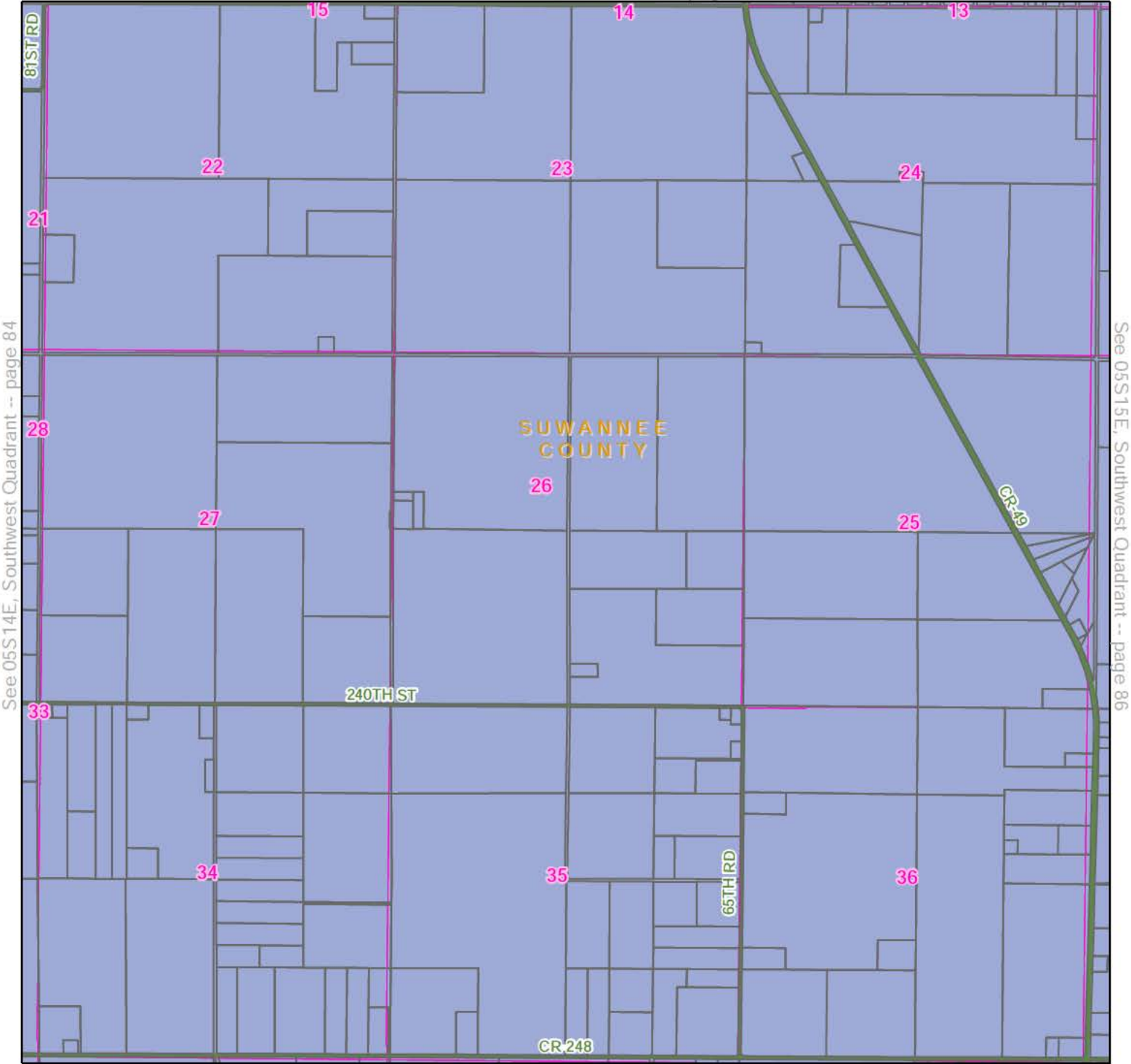
Quadrant: Southwest  
Township: 05S  
Range: 14E  
County: SUWANNEE COUNTY



DUKE ENERGY - SUWANNEE VALLEY ELECTRIC COOPERATIVE  
TERRITORIAL AGREEMENT  
SUWANNEE COUNTY



See 05S14E, Northeast Quadrant -- page 79



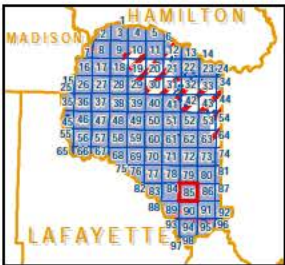
See 05S14E, Southwest Quadrant -- page 84

See 05S15E, Southwest Quadrant -- page 86

See 06S14E, Northeast Quadrant -- page 90

- Duke Energy
- Suwannee Valley Electric CoOp
- Not Part of this Agreement
- Major Roadways
- Railroads
- Section
- Parcel
- Water
- County
- City and Place Names

Quadrant: Southeast  
Township: 05S  
Range: 14E  
County: SUWANNEE COUNTY





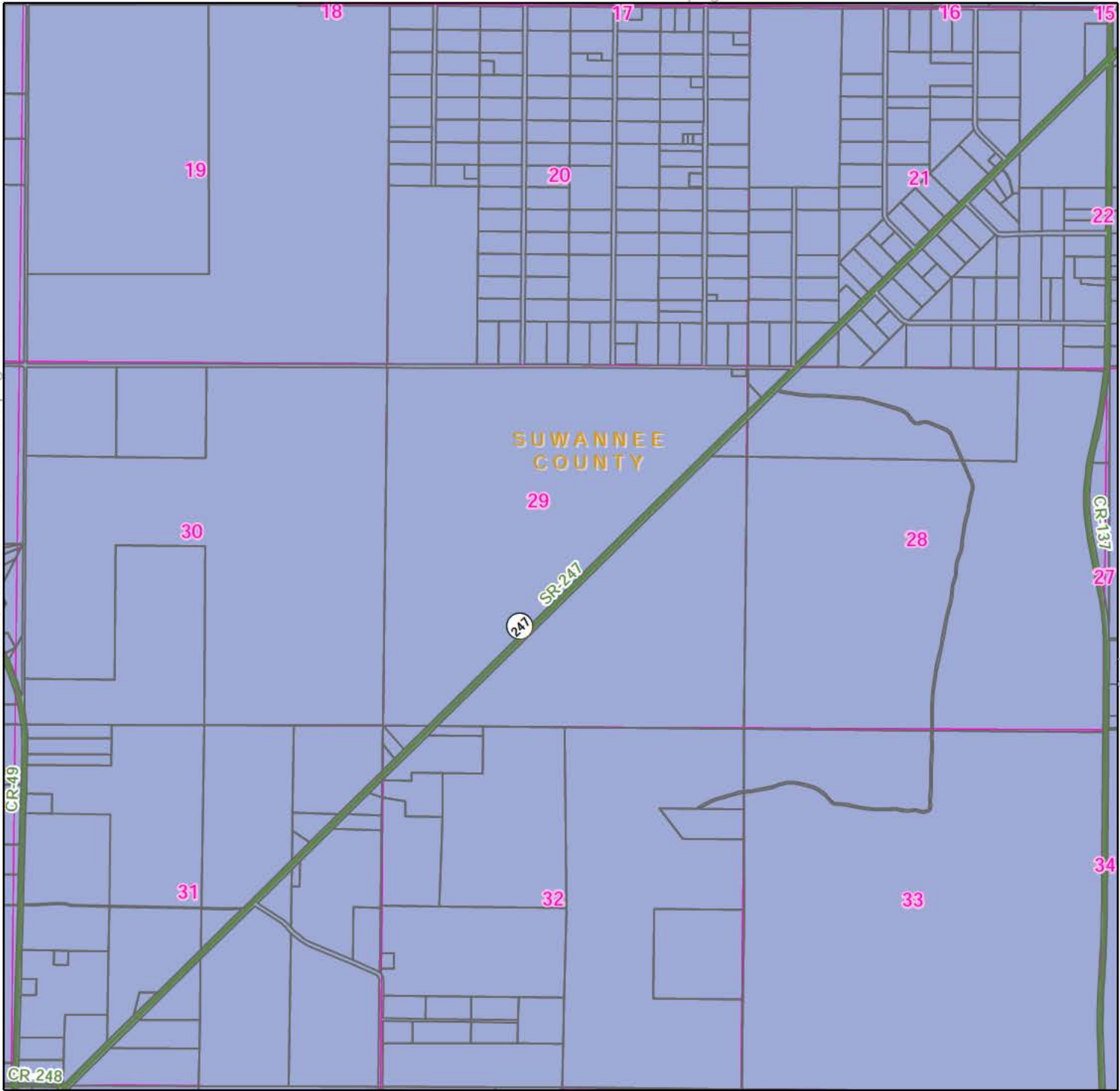
DUKE ENERGY - SUWANNEE VALLEY ELECTRIC COOPERATIVE  
TERRITORIAL AGREEMENT  
SUWANNEE COUNTY



See 05S15E, Northwest Quadrant -- page 80

See 05S14E, Southeast Quadrant -- page 85

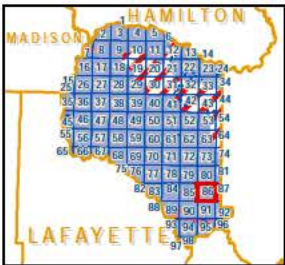
See 05S15E, Southeast Quadrant -- page 87



See 06S15E, Northwest Quadrant -- page 91

- Duke Energy
- Suwannee Valley Electric CoOp
- Not Part of this Agreement
- Major Roadways
- Railroads
- Section
- Parcel
- Water
- County
- City and Place Names

Quadrant: Southwest  
Township: 05S  
Range: 15E  
County: SUWANNEE COUNTY

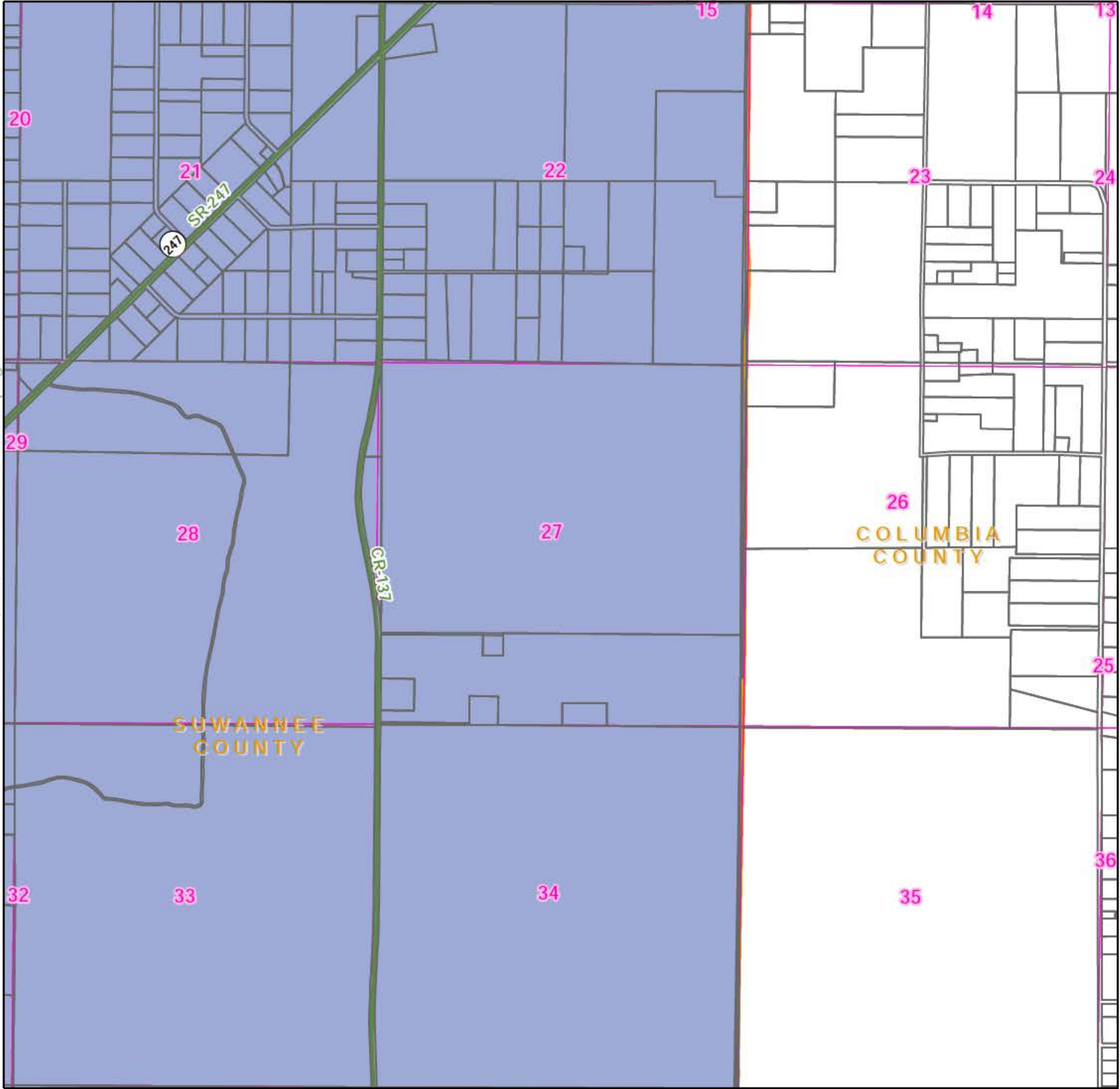


DUKE ENERGY - SUWANNEE VALLEY ELECTRIC COOPERATIVE  
TERRITORIAL AGREEMENT  
SUWANNEE COUNTY



See 05S15E, Northeast Quadrant -- page 81

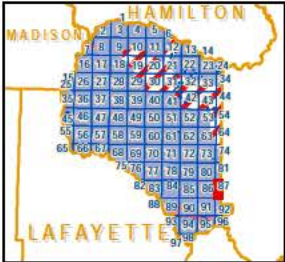
See 05S15E, Southwest Quadrant -- page 86



See 06S15E, Northeast Quadrant -- page 92

- Duke Energy
- Suwannee Valley Electric CoOp
- Not Part of this Agreement
- Major Roadways
- Railroads
- Section
- Parcel
- Water
- County
- City and Place Names

Quadrant: Southeast  
Township: 05S  
Range: 15E  
County: SUWANNEE COUNTY

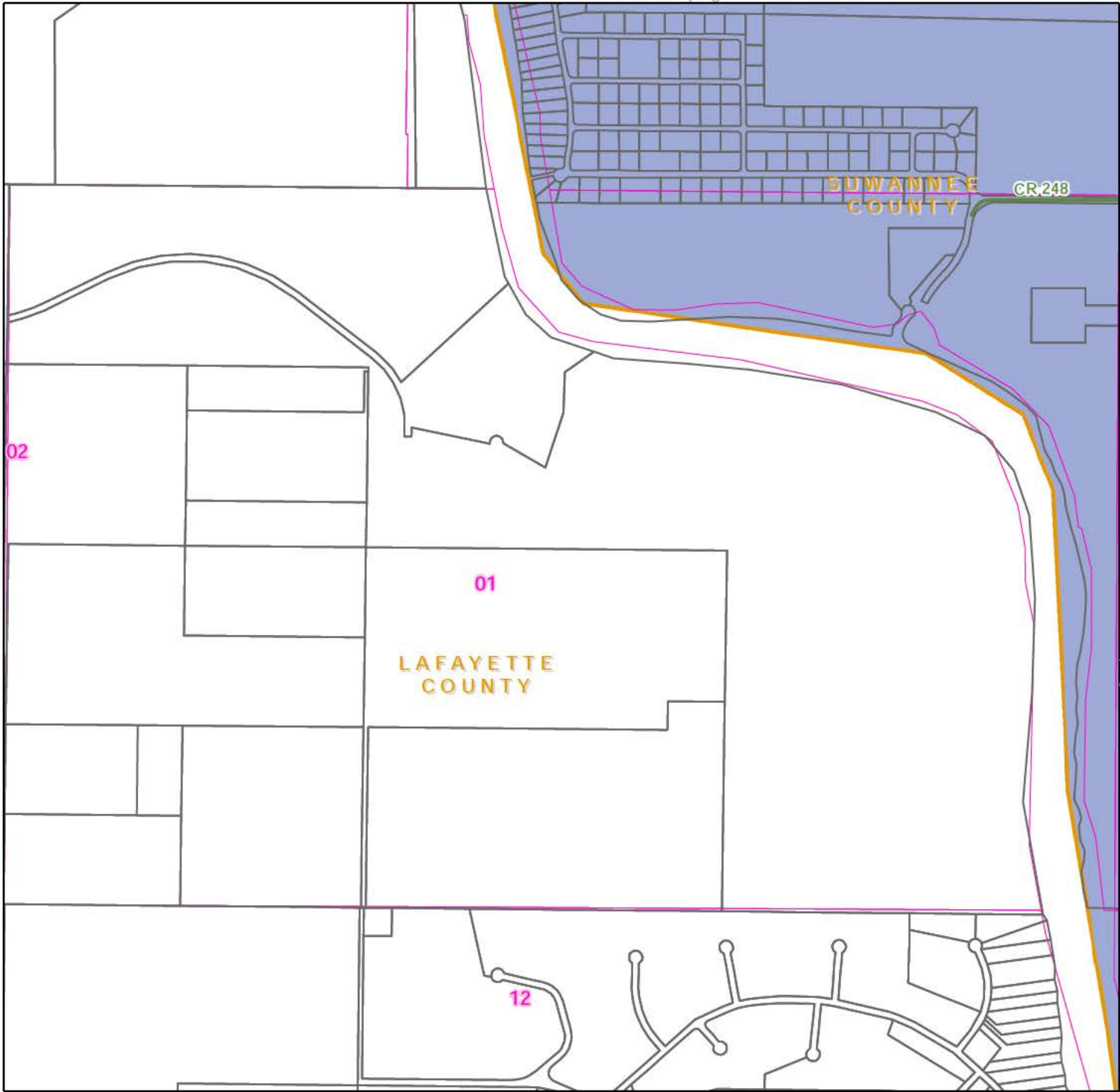




DUKE ENERGY - SUWANNEE VALLEY ELECTRIC COOPERATIVE  
TERRITORIAL AGREEMENT  
SUWANNEE COUNTY



See 05S13E, Southeast Quadrant -- page 83



See 06S14E, Northwest Quadrant -- page 89

- Duke Energy
- Suwannee Valley Electric CoOp
- Not Part of this Agreement
- Major Roadways
- Railroads
- Section
- Parcel
- Water
- County
- City and Place Names

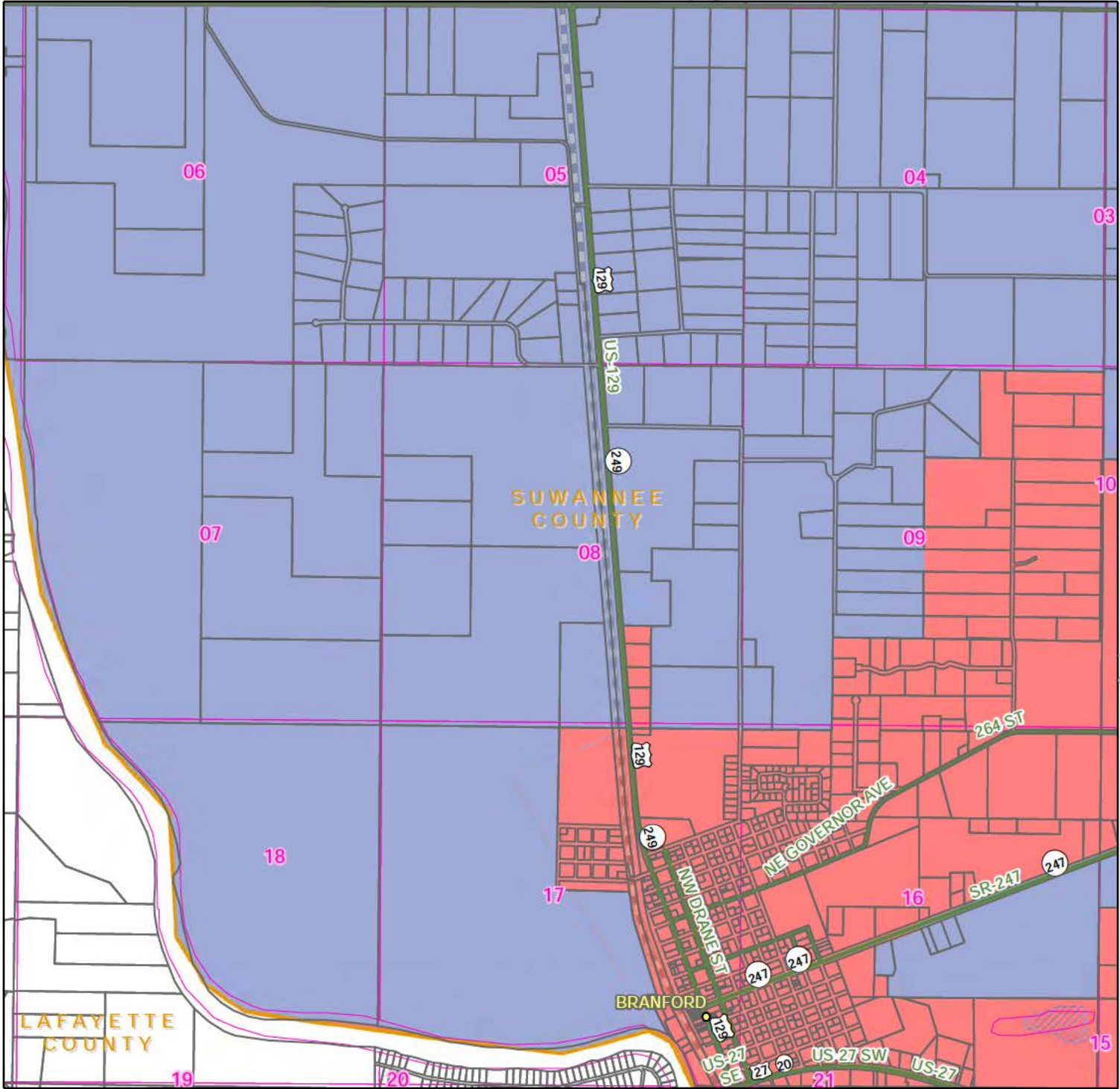
Quadrant: Northeast  
Township: 06S  
Range: 13E  
County: SUWANNEE COUNTY



DUKE ENERGY - SUWANNEE VALLEY ELECTRIC COOPERATIVE  
TERRITORIAL AGREEMENT  
SUWANNEE COUNTY



See 05S14E, Southwest Quadrant -- page 84

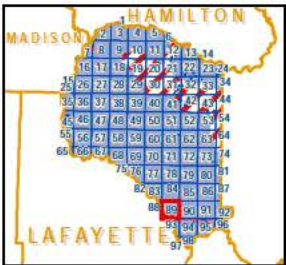


See 06S14E, Northeast Quadrant -- page 90

See 06S14E, Southwest Quadrant -- page 93

- Duke Energy
- Suwannee Valley Electric CoOp
- Not Part of this Agreement
- Major Roadways
- Railroads
- Section
- Parcel
- Water
- County
- City and Place Names

Quadrant: Northwest  
Township: 06S  
Range: 14E  
County: SUWANNEE COUNTY





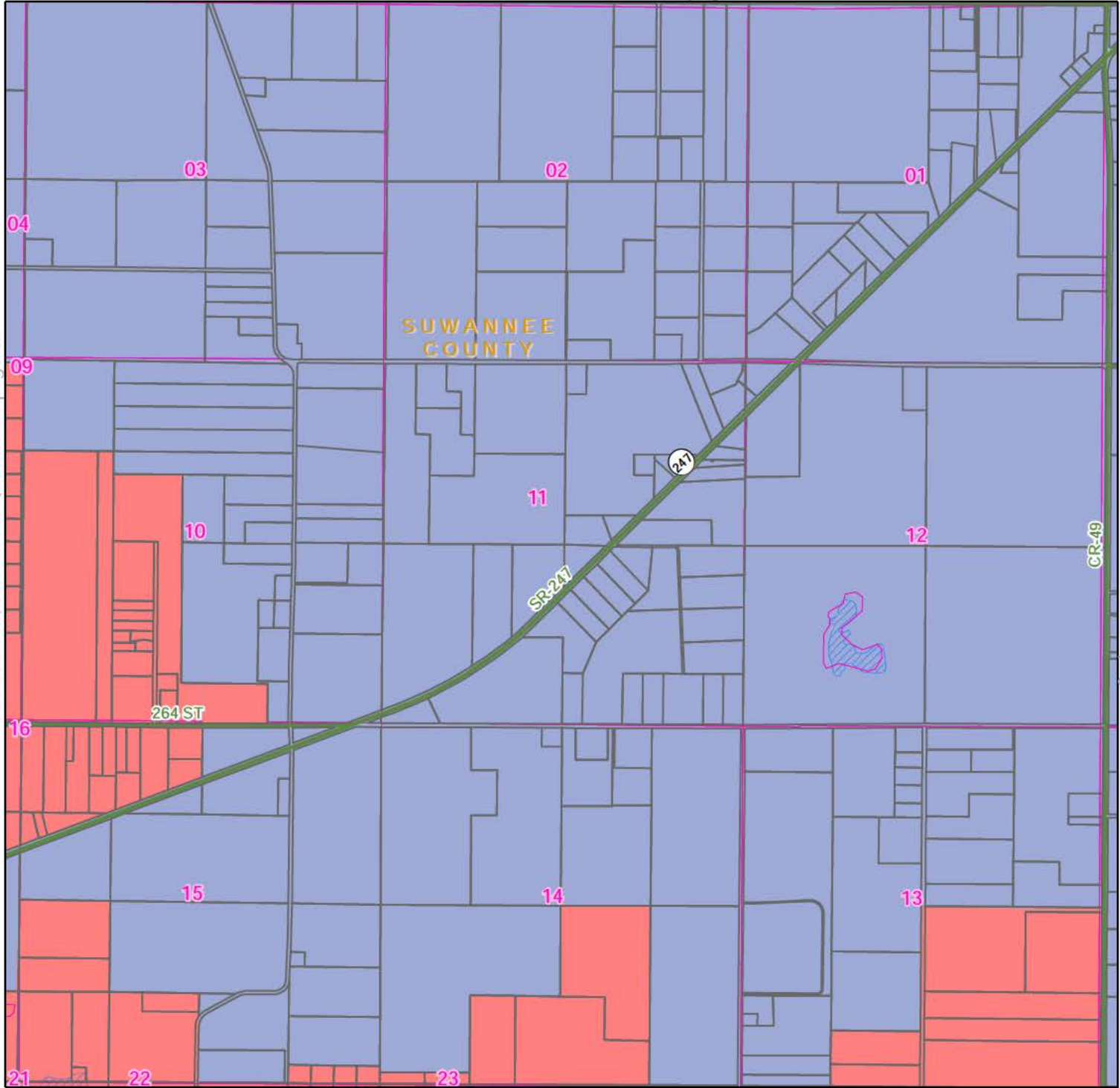
DUKE ENERGY - SUWANNEE VALLEY ELECTRIC COOPERATIVE  
TERRITORIAL AGREEMENT  
SUWANNEE COUNTY



See 05S14E, Southeast Quadrant -- page 85

See 06S14E, Northwest Quadrant -- page 89

See 06S15E, Northwest Quadrant -- page 91



See 06S14E, Southeast Quadrant -- page 94

- Duke Energy
- Suwannee Valley Electric CoOp
- Not Part of this Agreement
- Major Roadways
- Railroads
- Section
- Parcel
- County
- Water
- City and Place Names

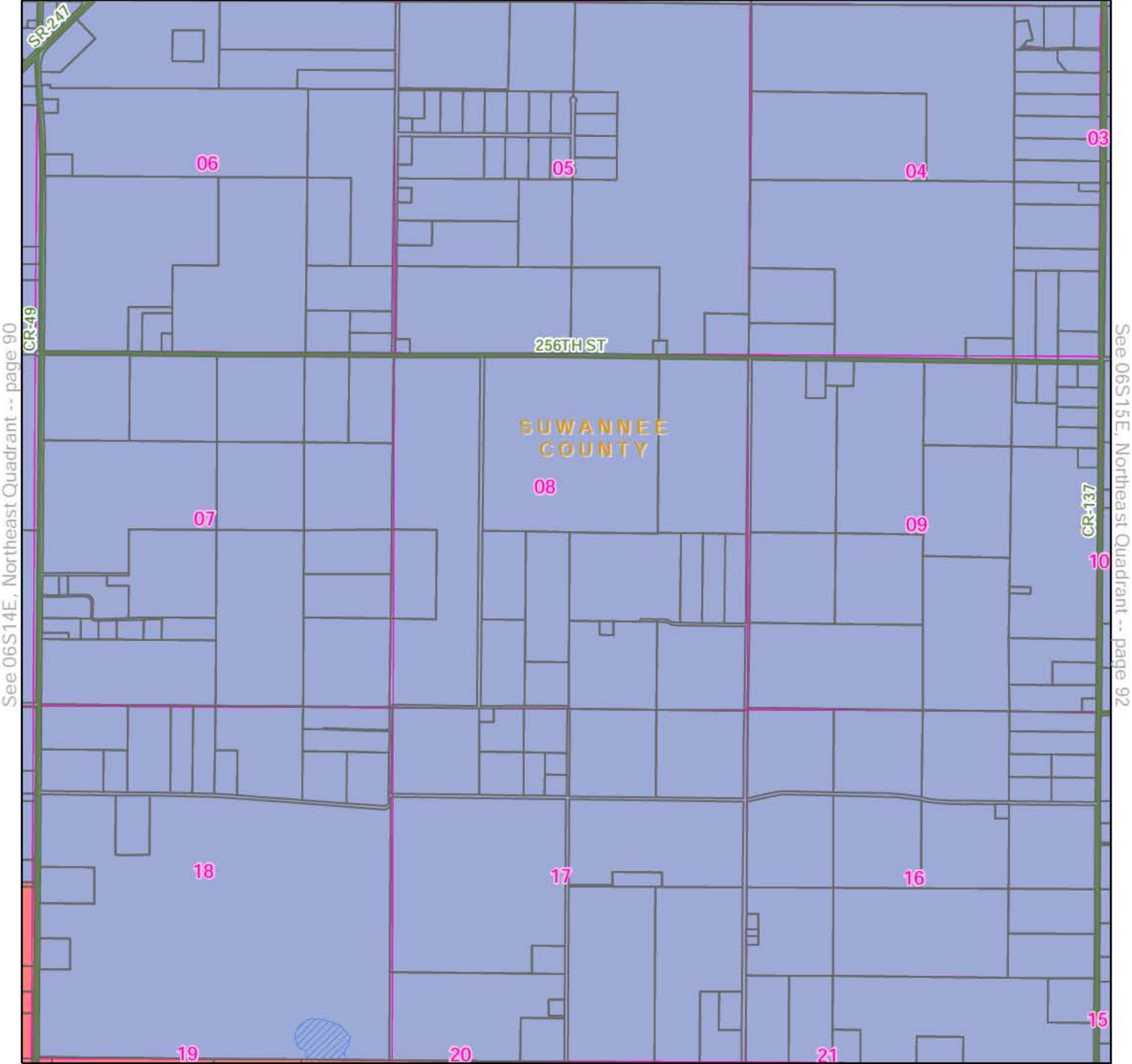
Quadrant: Northeast  
Township: 06S  
Range: 14E  
County: SUWANNEE COUNTY



DUKE ENERGY - SUWANNEE VALLEY ELECTRIC COOPERATIVE  
TERRITORIAL AGREEMENT  
SUWANNEE COUNTY



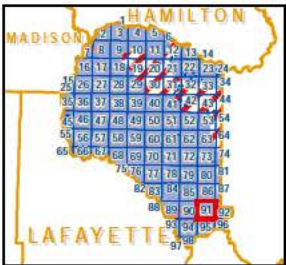
See 05S15E, Southwest Quadrant -- page 86



See 06S15E, Southwest Quadrant -- page 95

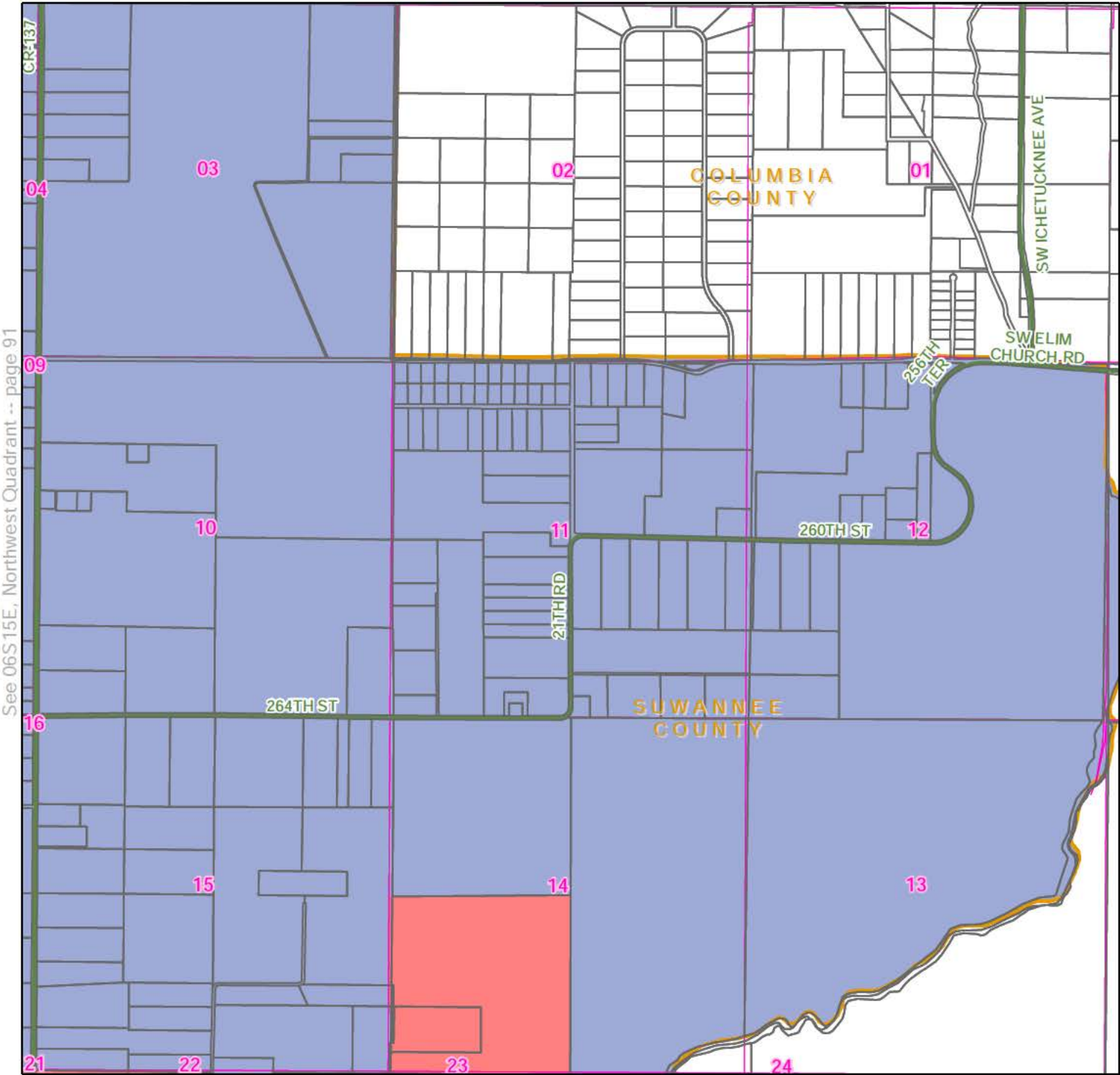
- Duke Energy
- Suwannee Valley Electric CoOp
- Not Part of this Agreement
- Major Roadways
- Railroads
- Section
- Parcel
- County
- Water
- City and Place Names

Quadrant: Northwest  
Township: 06S  
Range: 15E  
County: SUWANNEE COUNTY



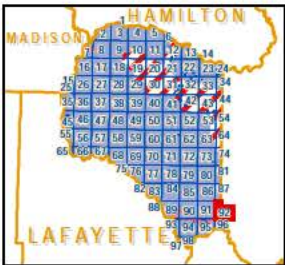


DUKE ENERGY - SUWANNEE VALLEY ELECTRIC COOPERATIVE  
TERRITORIAL AGREEMENT  
SUWANNEE COUNTY



- Duke Energy
- Suwannee Valley Electric CoOp
- Not Part of this Agreement
- Major Roadways
- Railroads
- Section
- Parcel
- County
- Water
- City and Place Names

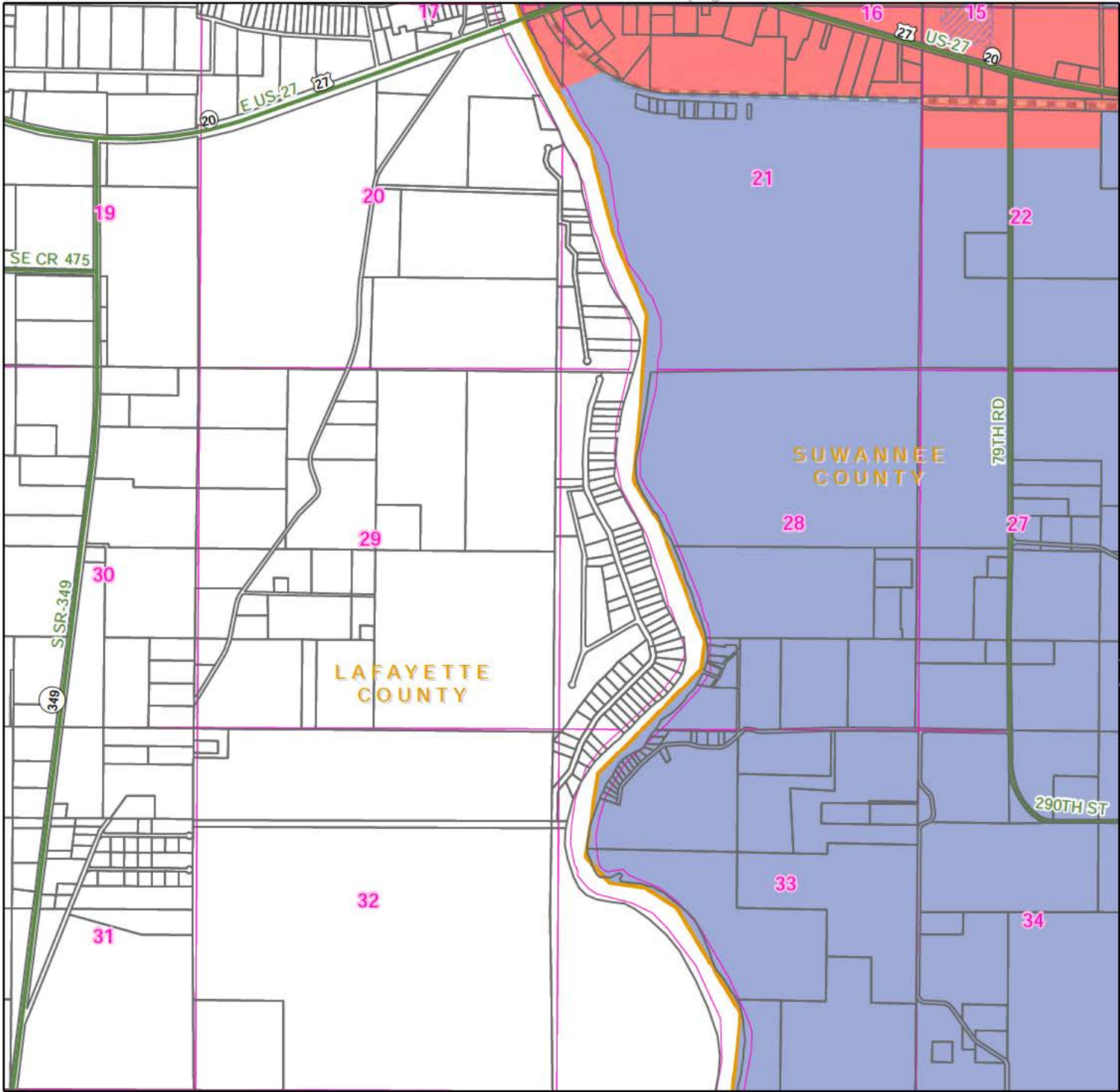
Quadrant: Northeast  
Township: 06S  
Range: 15E  
County: SUWANNEE COUNTY



DUKE ENERGY - SUWANNEE VALLEY ELECTRIC COOPERATIVE  
TERRITORIAL AGREEMENT  
SUWANNEE COUNTY



See 06S14E, Northwest Quadrant -- page 89

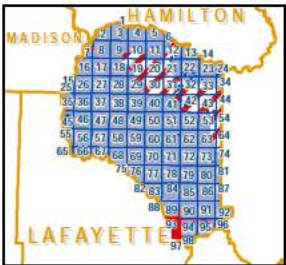


See 06S14E, Southeast Quadrant -- page 94

See 07S14E, Northwest Quadrant -- page 97

- Duke Energy
- Suwannee Valley Electric CoOp
- Not Part of this Agreement
- Major Roadways
- Railroads
- Section
- Parcel
- County
- Water
- City and Place Names

Quadrant: Southwest  
Township: 06S  
Range: 14E  
County: SUWANNEE COUNTY





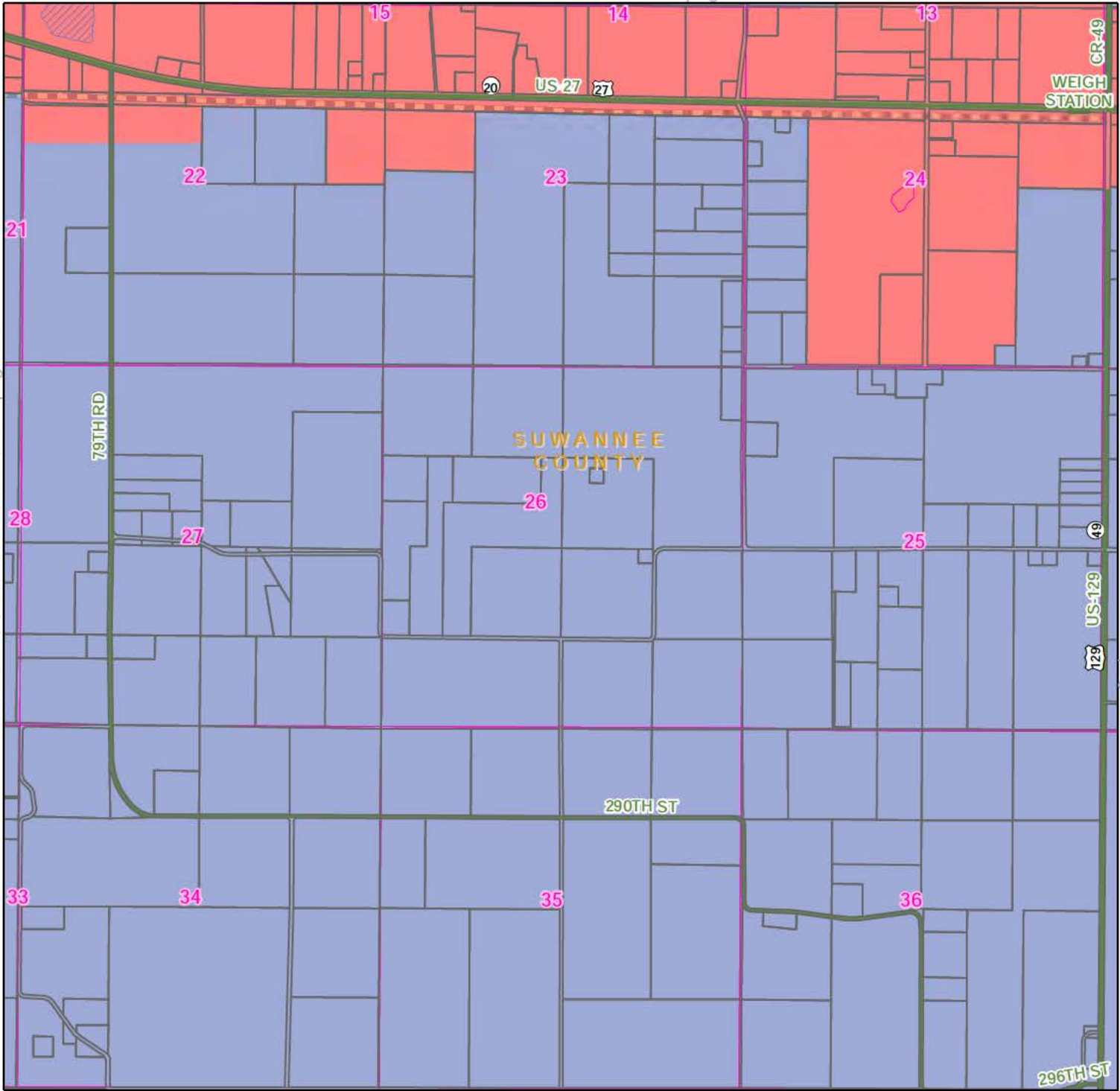
DUKE ENERGY - SUWANNEE VALLEY ELECTRIC COOPERATIVE  
TERRITORIAL AGREEMENT  
SUWANNEE COUNTY



See 06S14E, Northeast Quadrant -- page 90

See 06S14E, Southwest Quadrant -- page 93

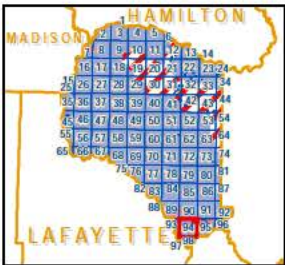
See 06S15E, Southwest Quadrant -- page 95



See 07S14E, Northeast Quadrant -- page 98

- Duke Energy
- Suwannee Valley Electric CoOp
- Not Part of this Agreement
- Major Roadways
- Railroads
- Section
- Parcel
- County
- Water
- City and Place Names

Quadrant: Southeast  
Township: 06S  
Range: 14E  
County: SUWANNEE COUNTY



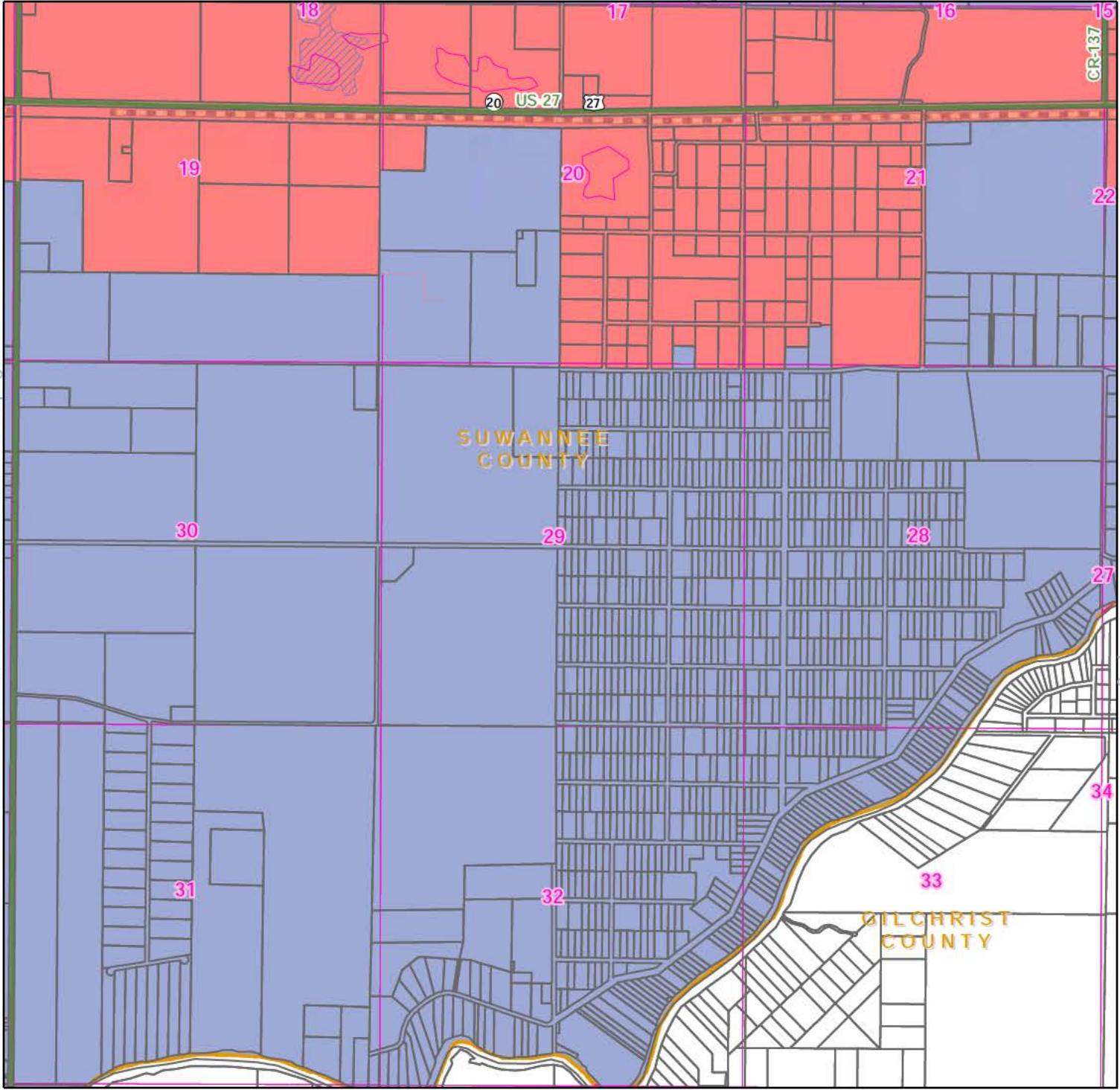
DUKE ENERGY - SUWANNEE VALLEY ELECTRIC COOPERATIVE  
TERRITORIAL AGREEMENT  
SUWANNEE COUNTY



See 06S15E, Northwest Quadrant -- page 91

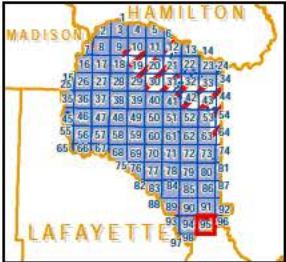
See 06S14E, Southeast Quadrant -- page 94

See 06S15E, Southeast Quadrant -- page 96



- Duke Energy
- Suwannee Valley Electric CoOp
- Not Part of this Agreement
- Major Roadways
- Railroads
- Section
- Parcel
- Water
- County
- City and Place Names

Quadrant: Southwest  
Township: 06S  
Range: 15E  
County: SUWANNEE COUNTY



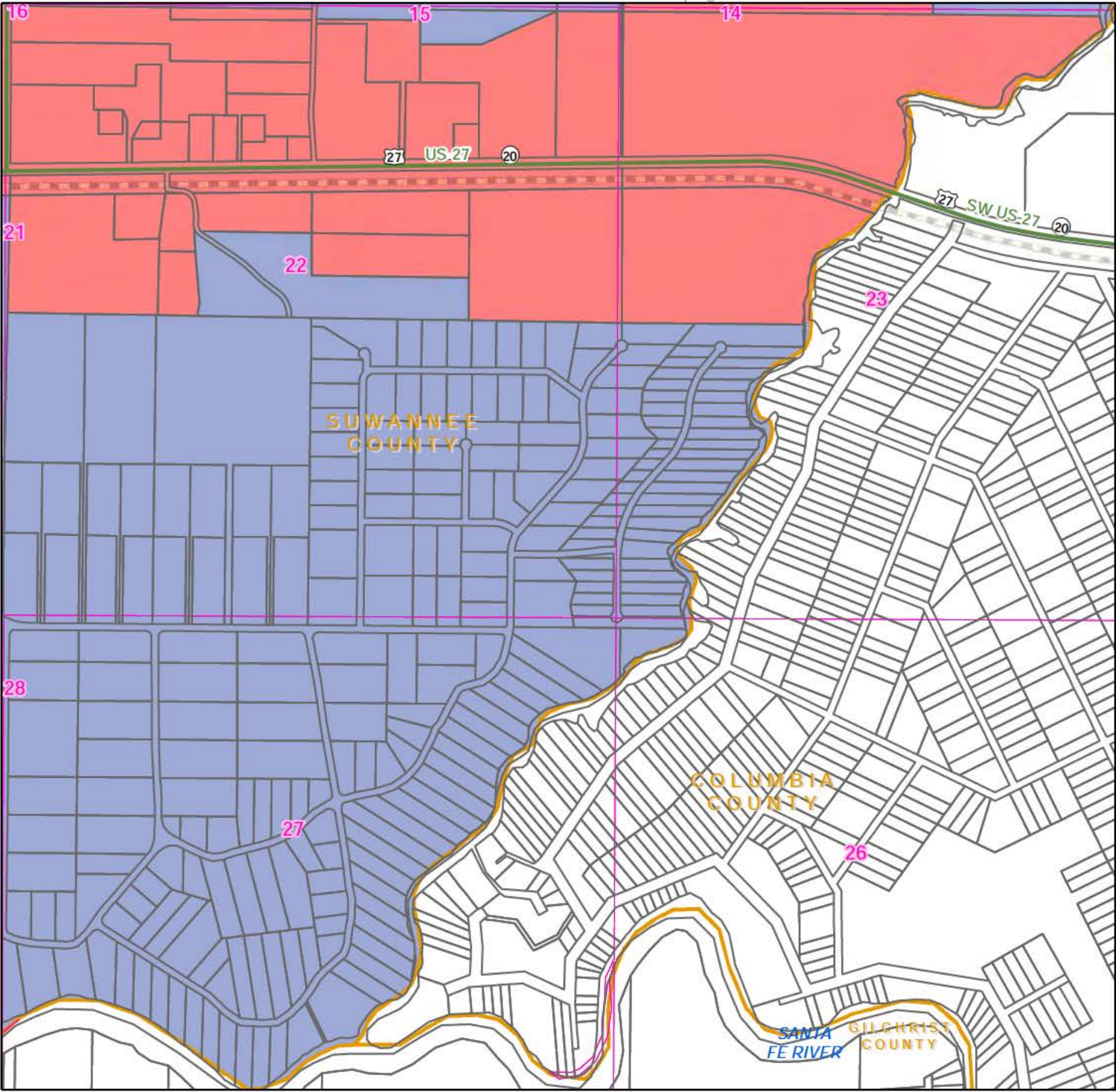


DUKE ENERGY - SUWANNEE VALLEY ELECTRIC COOPERATIVE  
TERRITORIAL AGREEMENT  
SUWANNEE COUNTY



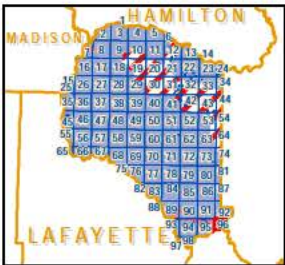
See 06S15E, Northeast Quadrant -- page 92

See 06S15E, Southwest Quadrant -- page 95



- Duke Energy
- Suwannee Valley Electric CoOp
- Not Part of this Agreement
- Major Roadways
- Railroads
- Section
- Parcel
- Water
- County
- City and Place Names

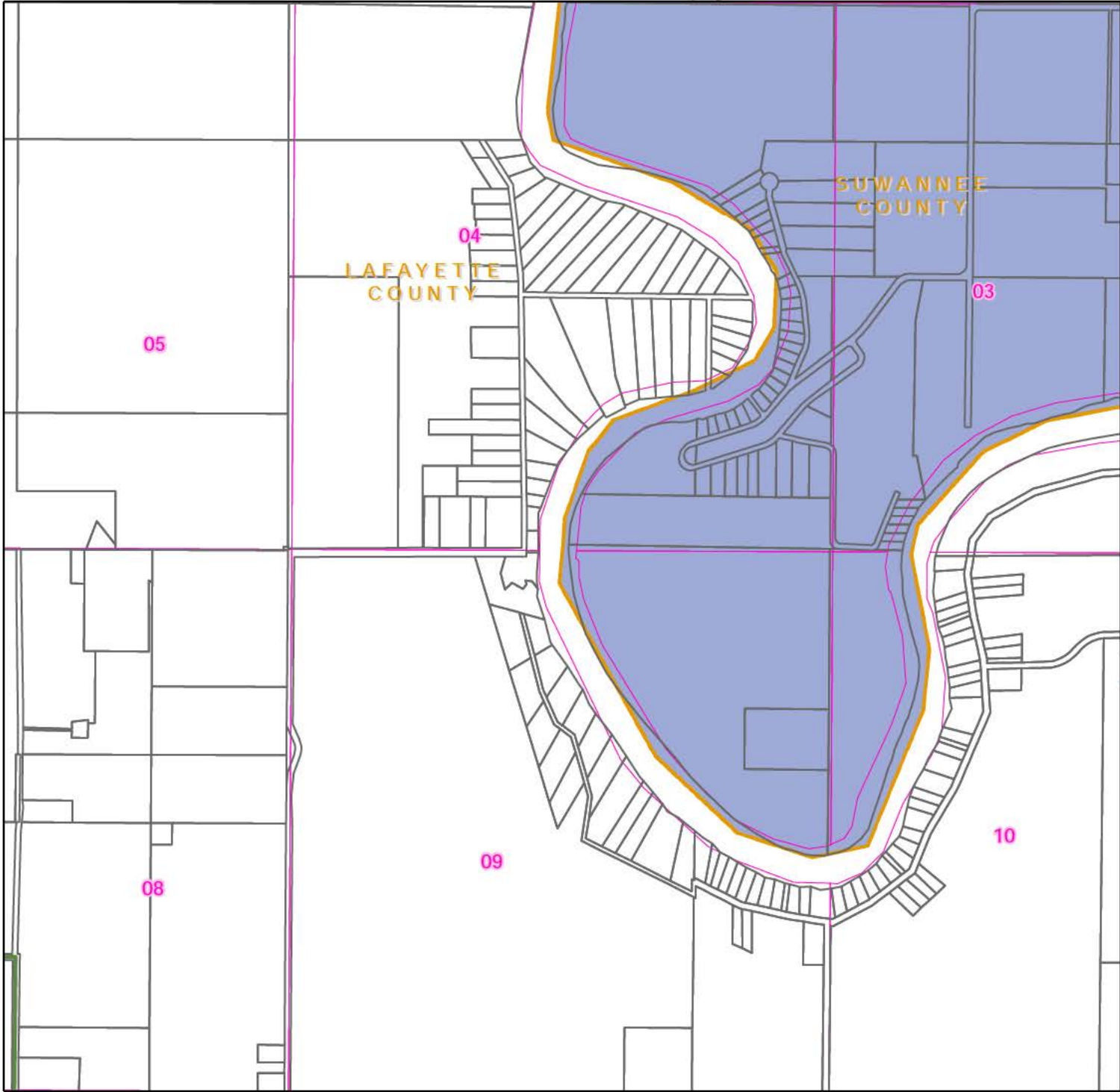
Quadrant: Southeast  
Township: 06S  
Range: 15E  
County: SUWANNEE COUNTY



DUKE ENERGY - SUWANNEE VALLEY ELECTRIC COOPERATIVE  
TERRITORIAL AGREEMENT  
SUWANNEE COUNTY



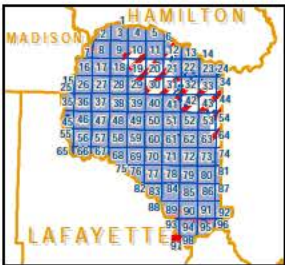
See 06S14E, Southwest Quadrant -- page 93



See 07S14E, Northeast Quadrant -- page 98

- Duke Energy
- Suwannee Valley Electric CoOp
- Not Part of this Agreement
- Major Roadways
- Railroads
- Section
- Parcel
- Water
- County
- City and Place Names

Quadrant: Northwest  
Township: 07S  
Range: 14E  
County: SUWANNEE COUNTY

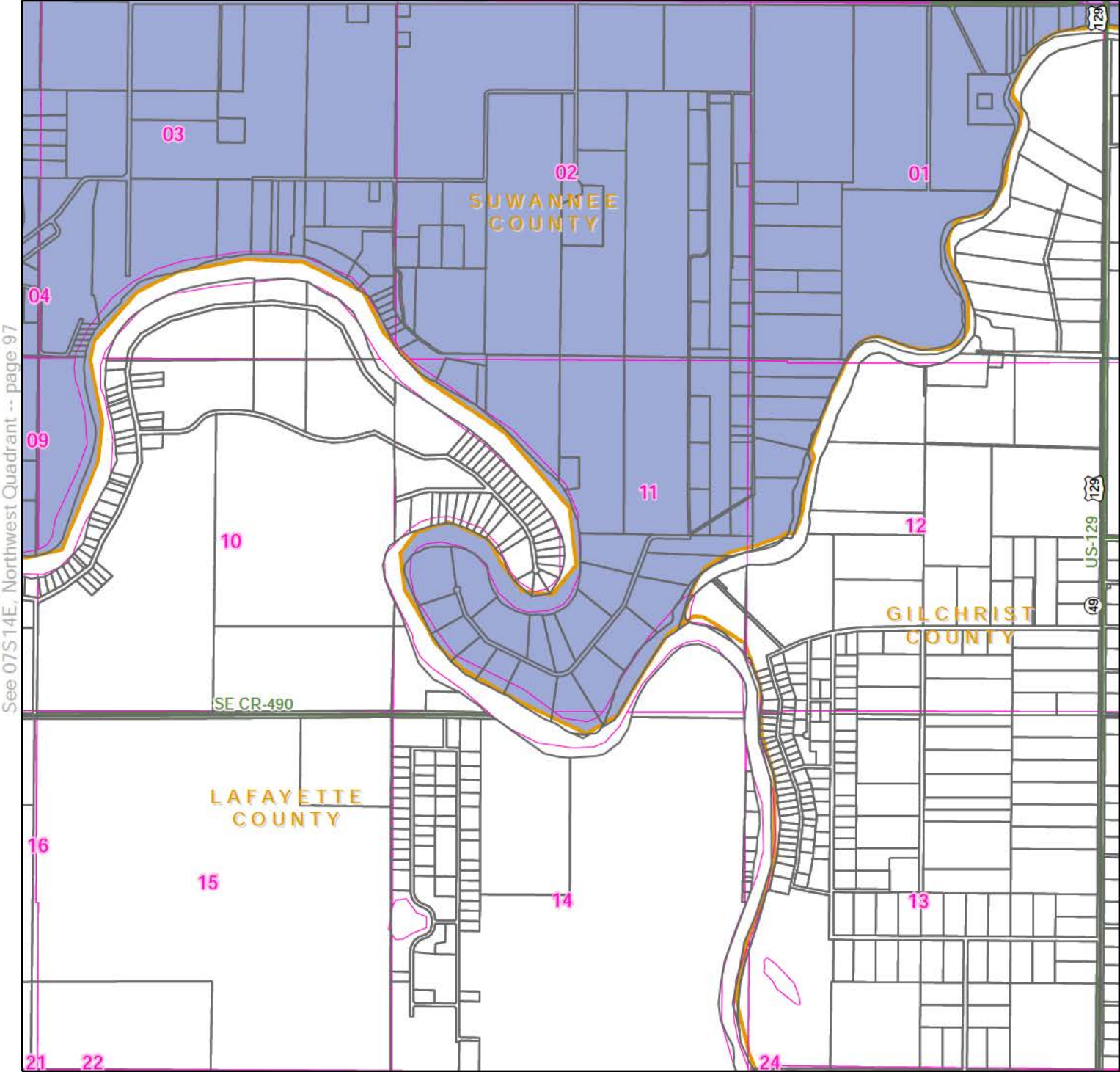




DUKE ENERGY - SUWANNEE VALLEY ELECTRIC COOPERATIVE  
TERRITORIAL AGREEMENT  
SUWANNEE COUNTY



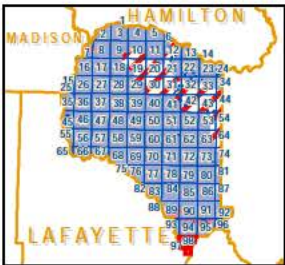
See 06S14E, Southeast Quadrant -- page 94



See 07S14E, Northwest Quadrant -- page 97

- Duke Energy
- Suwannee Valley Electric CoOp
- Not Part of this Agreement
- Major Roadways
- Railroads
- Section
- Parcel
- Water
- County
- City and Place Names

Quadrant: Northeast  
Township: 07S  
Range: 14E  
County: SUWANNEE COUNTY

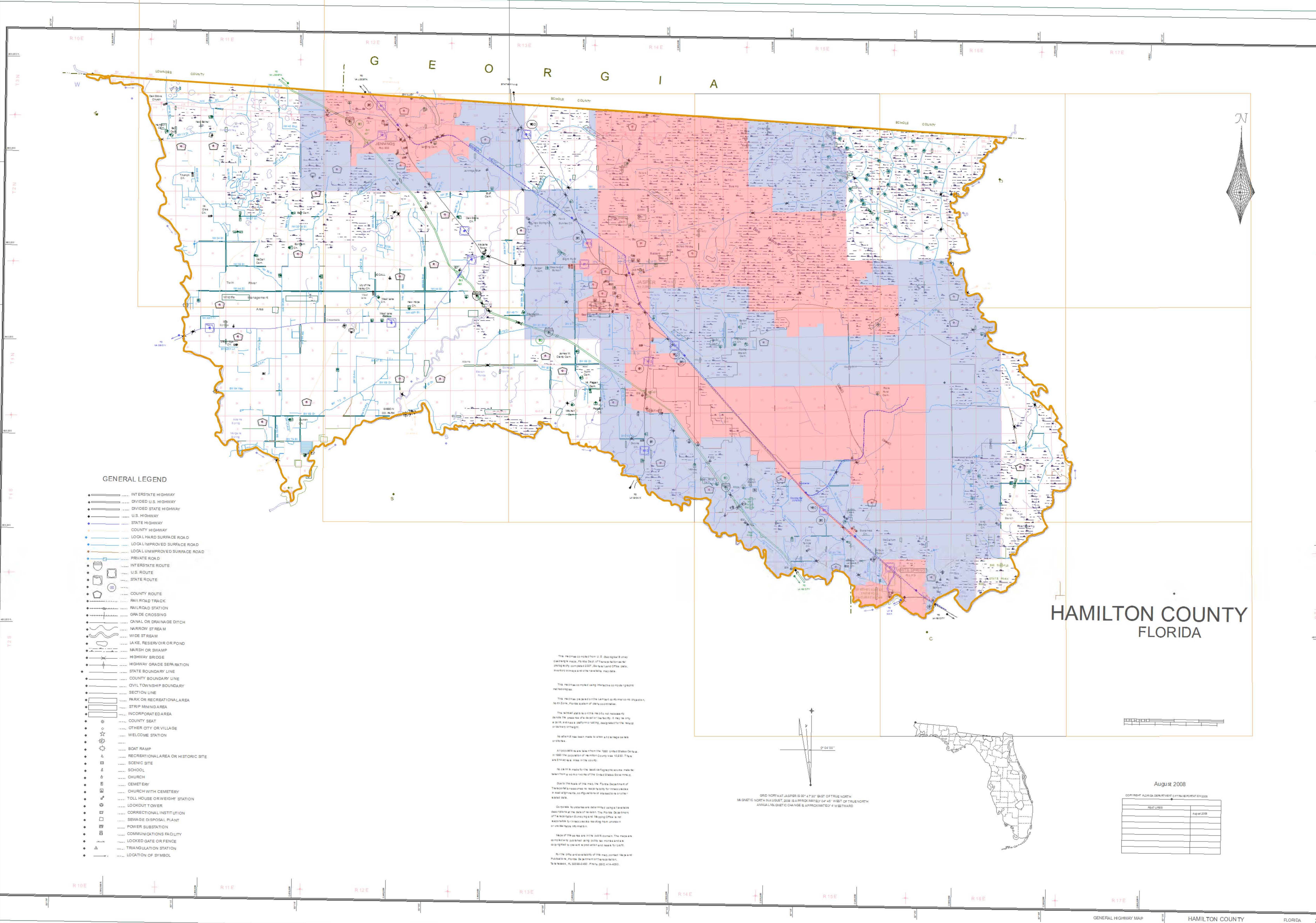




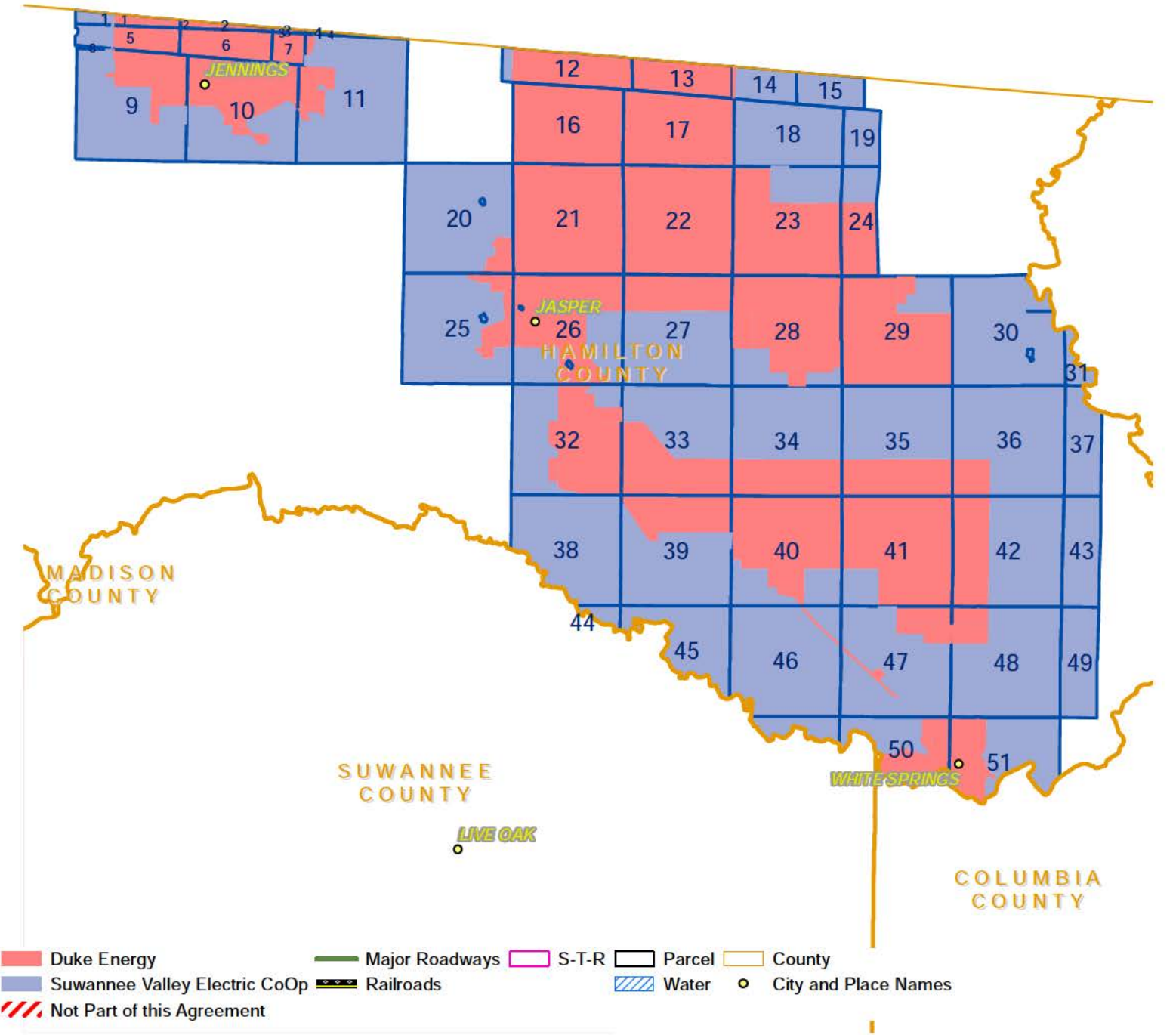
Duke Energy

Suwannee Valley Electric Coop

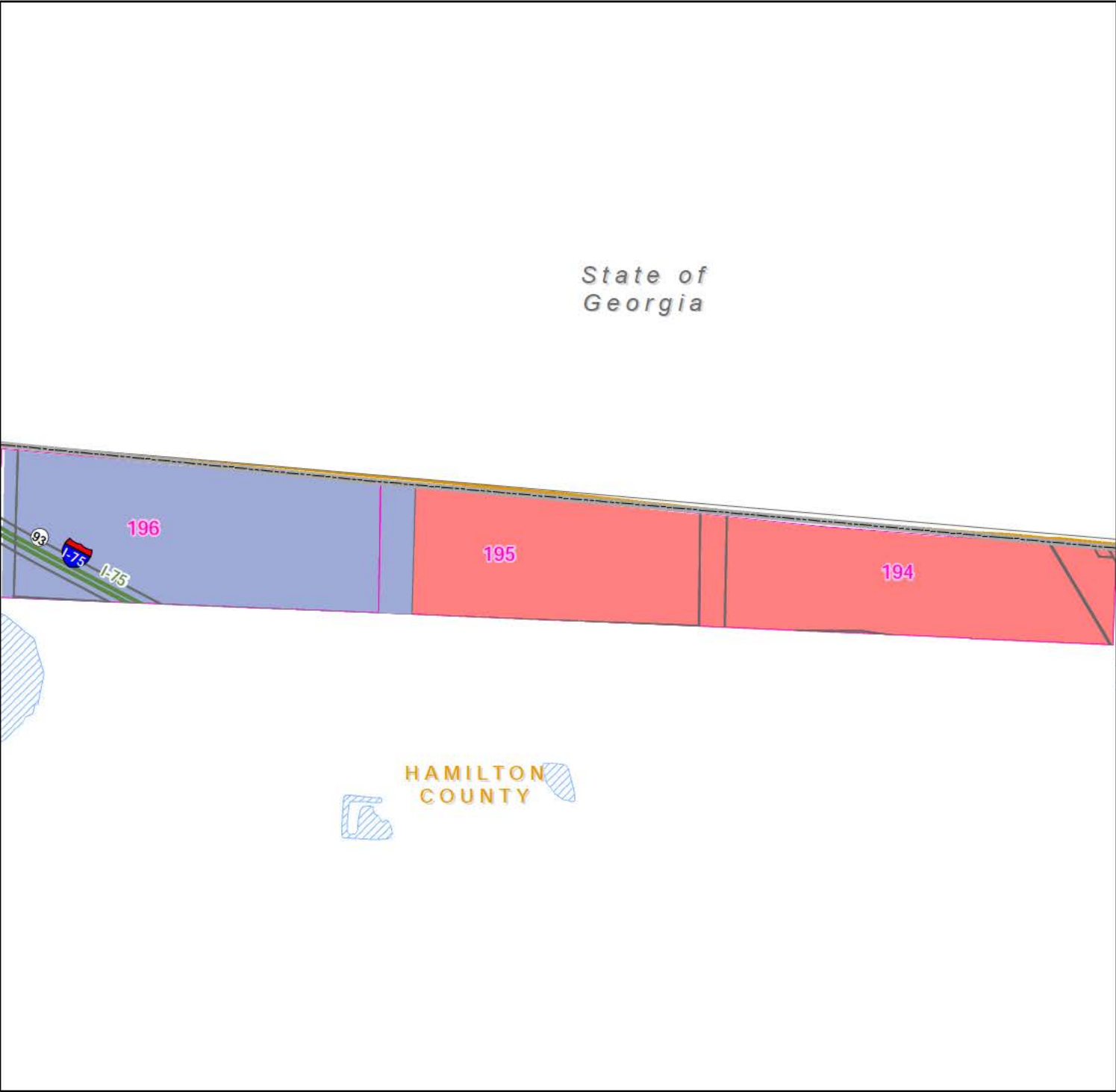
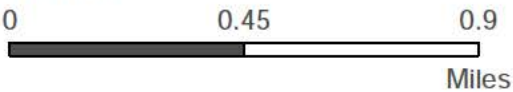
No Part of this Agreement







DUKE ENERGY - SUWANNEE VALLEY ELECTRIC COOPERATIVE  
TERRITORIAL AGREEMENT  
HAMILTON COUNTY

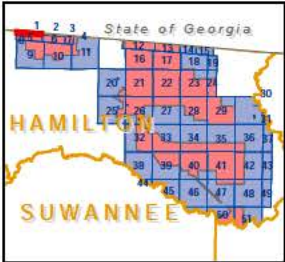


See 01N12E, East Part Quadrant -- page 2

See 02N12E, West Part Quadrant -- page 5

- Duke Energy
- Suwannee Valley Electric CoOp
- Not Part of this Agreement
- Major Roadways
- Railroads
- Section
- Parcel
- County
- Water
- City and Place Names

Quadrant: West Part  
Township: 01N  
Range: 12E  
County: HAMILTON COUNTY

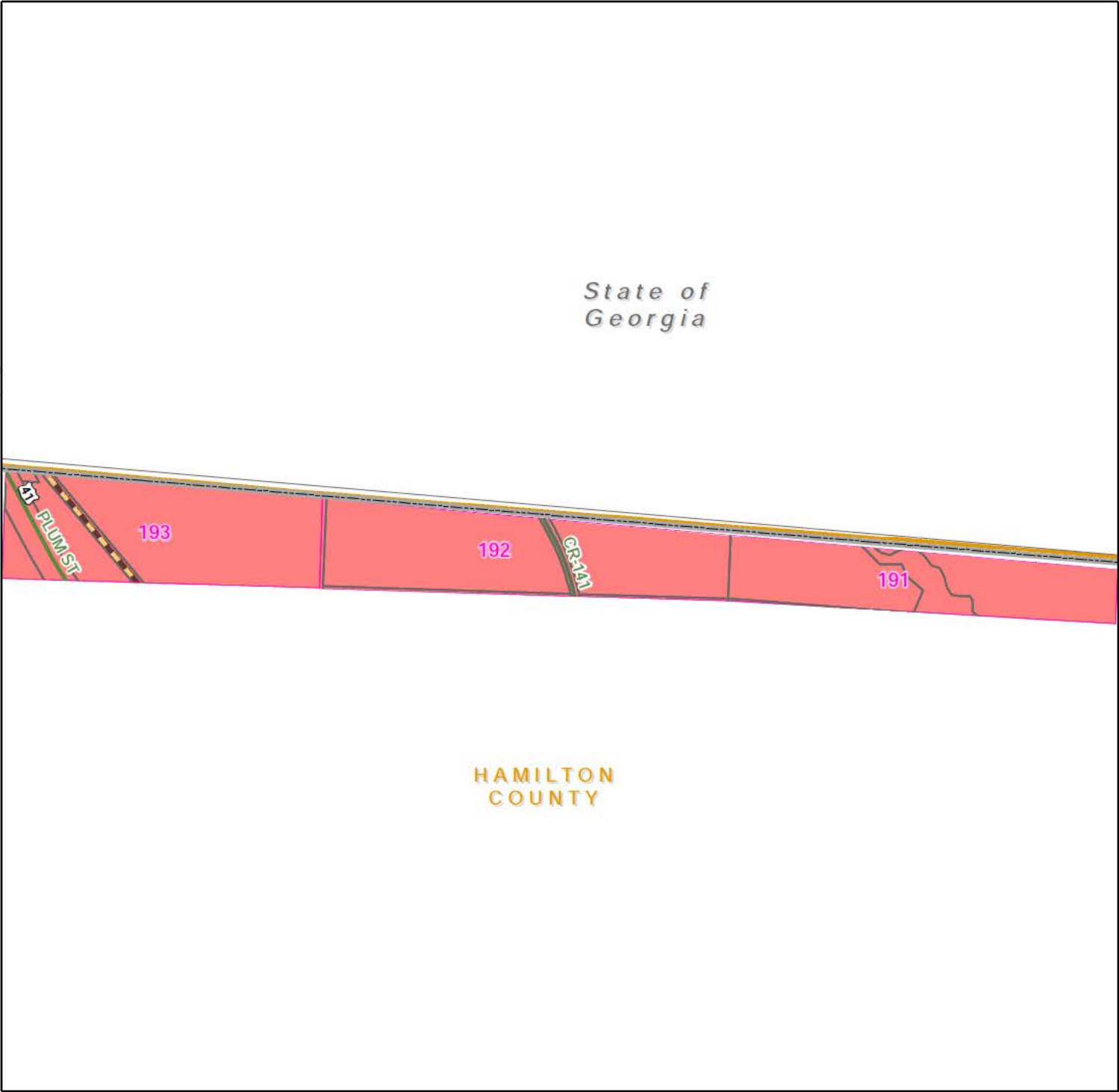




DUKE ENERGY - SUWANNEE VALLEY ELECTRIC COOPERATIVE  
TERRITORIAL AGREEMENT  
HAMILTON COUNTY



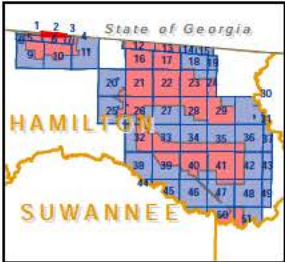
See 01N12E, West Part Quadrant -- page 1



See 02N12E, East Part Quadrant -- page 6

- Duke Energy
- Suwannee Valley Electric CoOp
- Not Part of this Agreement
- Major Roadways
- Railroads
- Section
- Parcel
- County
- Water
- City and Place Names

Quadrant: East Part  
Township: 01N  
Range: 12E  
County: HAMILTON COUNTY

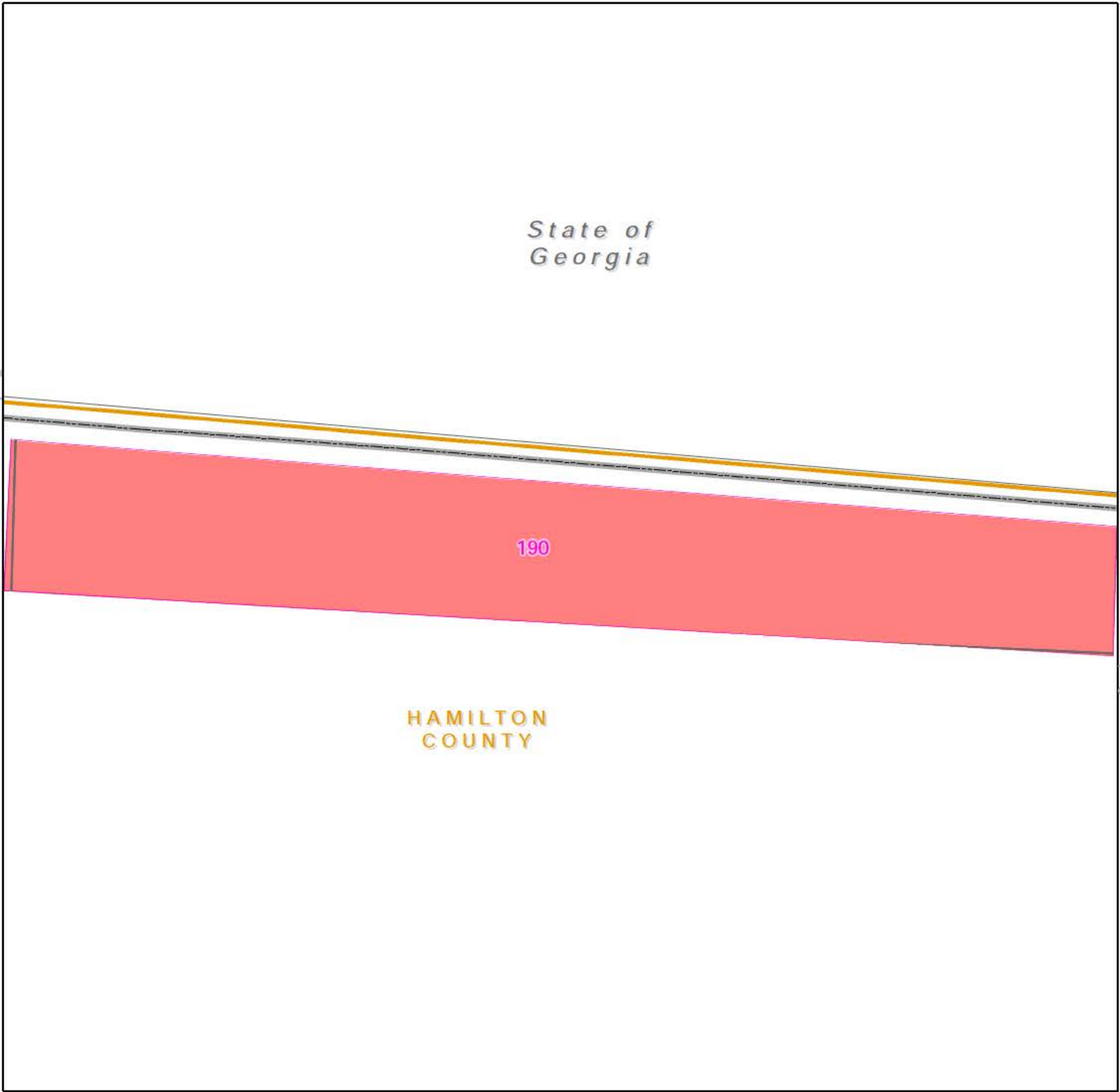


DUKE ENERGY - SUWANNEE VALLEY ELECTRIC COOPERATIVE  
TERRITORIAL AGREEMENT  
HAMILTON COUNTY



See 01N12E, East Part Quadrant -- page 2

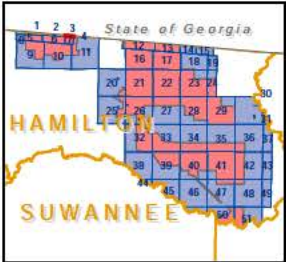
See 01N13E, Northwest Quadrant -- page 4



See 02N13E, East Part Quadrant -- page 7

- Duke Energy
- Suwannee Valley Electric CoOp
- Not Part of this Agreement
- Major Roadways
- Railroads
- Section
- Parcel
- Water
- County
- City and Place Names

Quadrant: East Part  
Township: 01N  
Range: 13E  
County: HAMILTON COUNTY





DUKE ENERGY - SUWANNEE VALLEY ELECTRIC COOPERATIVE  
TERRITORIAL AGREEMENT  
HAMILTON COUNTY



See 02N13E, East Part Quadrant -- page 7

State of Georgia

189

HAMILTON  
COUNTY

See 02N13E, Northwest Quadrant -- page 11

- Duke Energy

Suwannee Valley Electric CoOp

Not Part of this Agreement
- Major Roadways

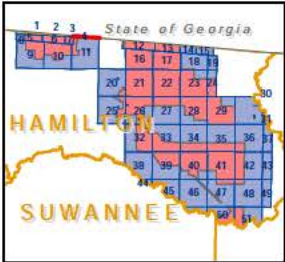
Railroads
- Section

Parcel

County
- Water

City and Place Names

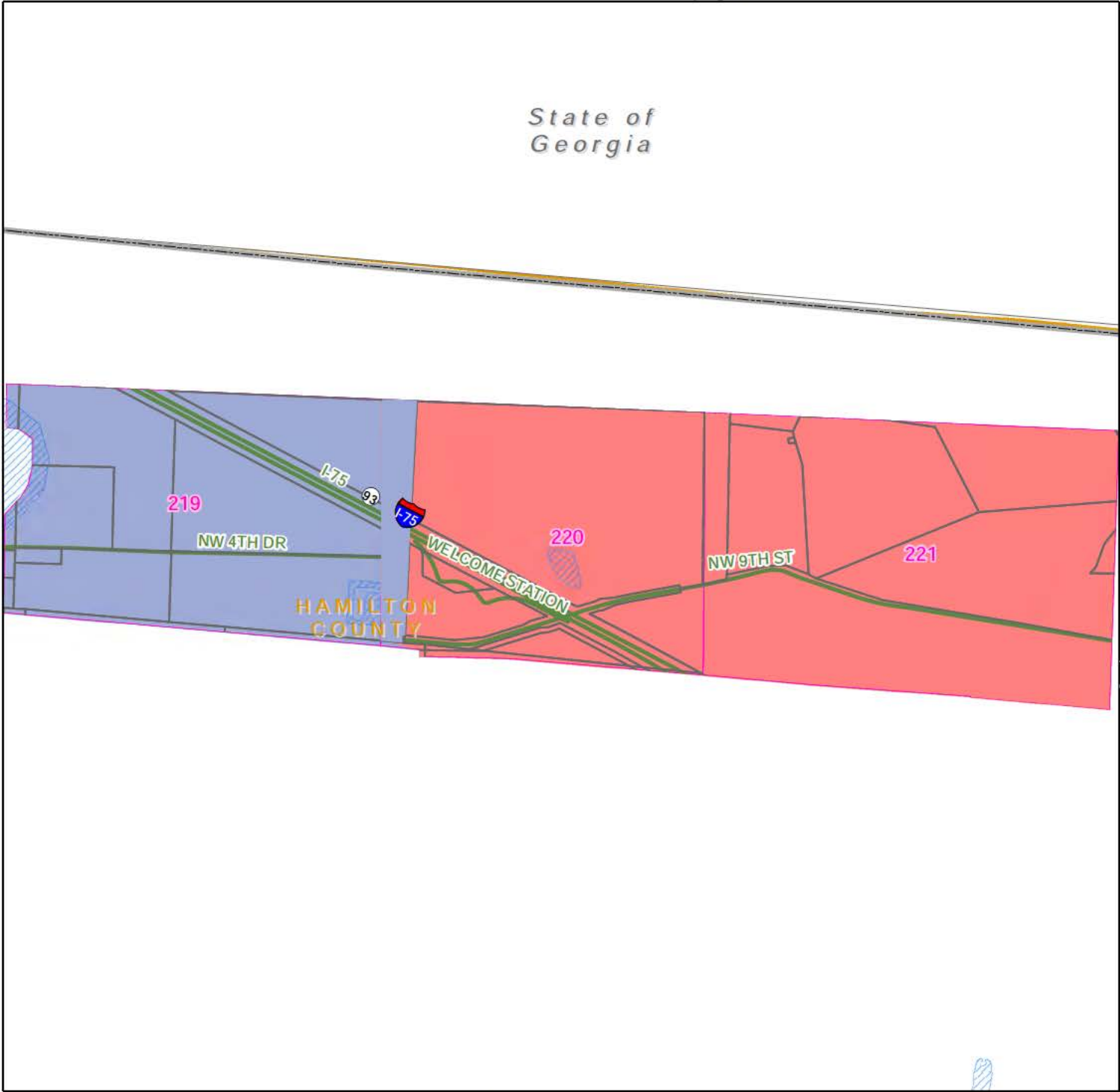
Quadrant: Northwest  
Township: 01N  
Range: 13E  
County: HAMILTON COUNTY



DUKE ENERGY - SUWANNEE VALLEY ELECTRIC COOPERATIVE  
TERRITORIAL AGREEMENT  
HAMILTON COUNTY



See 01N12E, West Part Quadrant -- page 1

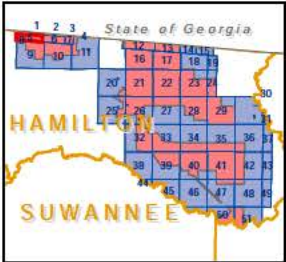


See 02N12E, East Part Quadrant -- page 6

See 02N12E, Northwest Quadrant -- page 9

- Duke Energy
- Suwannee Valley Electric CoOp
- Not Part of this Agreement
- Major Roadways
- Railroads
- Section
- Parcel
- County
- Water
- City and Place Names

Quadrant: West Part  
Township: 02N  
Range: 12E  
County: HAMILTON COUNTY



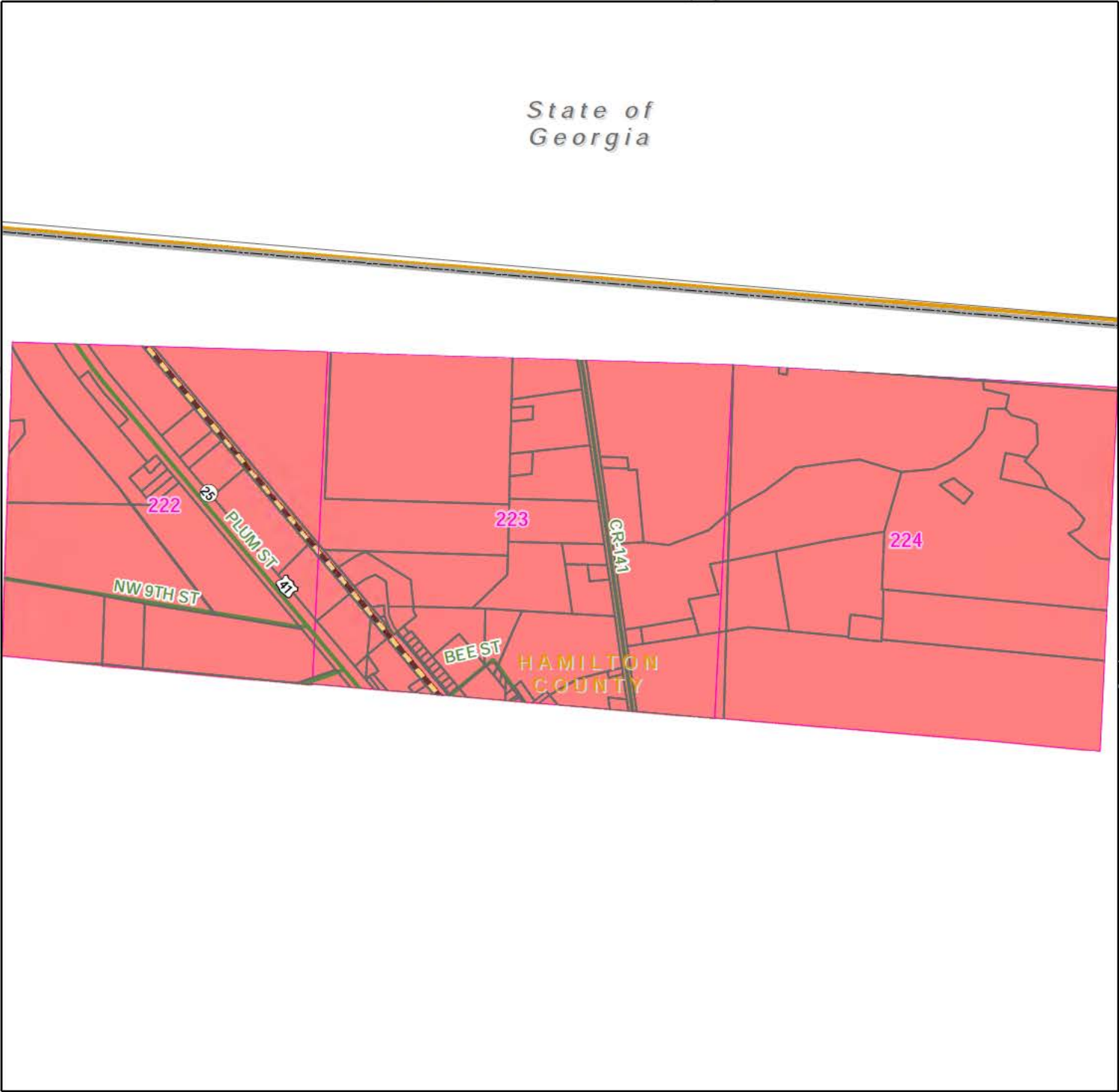


DUKE ENERGY - SUWANNEE VALLEY ELECTRIC COOPERATIVE  
TERRITORIAL AGREEMENT  
HAMILTON COUNTY



See 01N12E, East Part Quadrant -- page 2

See 02N12E, West Part Quadrant -- page 5

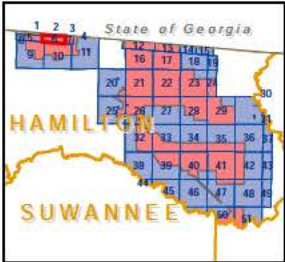


See 02N13E, East Part Quadrant -- page 7

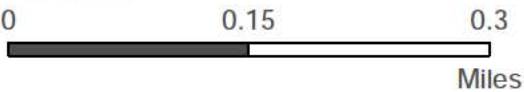
See 02N12E, Northeast Quadrant -- page 10

- Duke Energy
- Suwannee Valley Electric CoOp
- Not Part of this Agreement
- Major Roadways
- Railroads
- Section
- Parcel
- Water
- County
- City and Place Names

Quadrant: East Part  
Township: 02N  
Range: 12E  
County: HAMILTON COUNTY



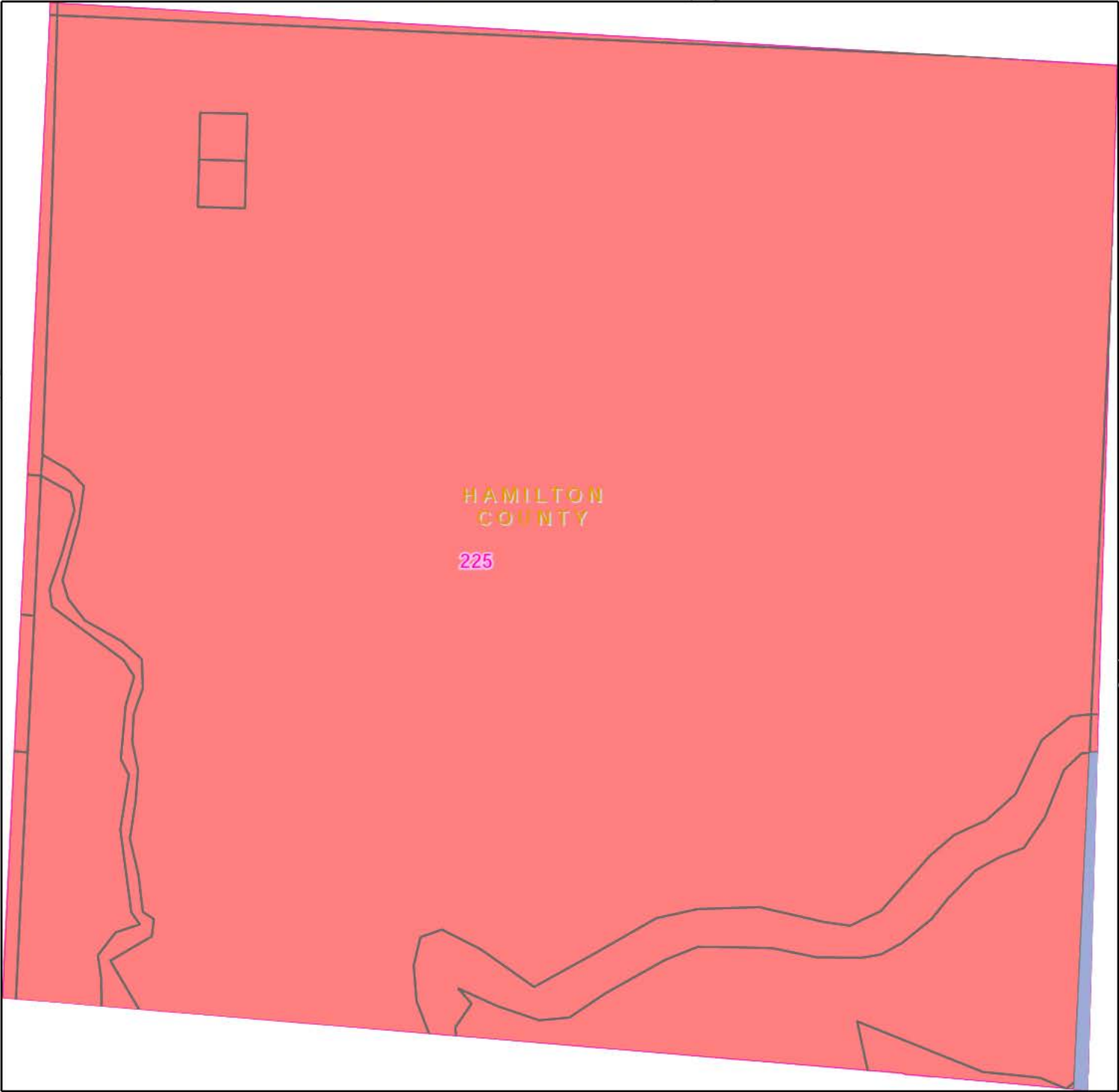
DUKE ENERGY - SUWANNEE VALLEY ELECTRIC COOPERATIVE  
TERRITORIAL AGREEMENT  
HAMILTON COUNTY



See 01N13E, East Part Quadrant -- page 3

See 02N12E, East Part Quadrant -- page 6

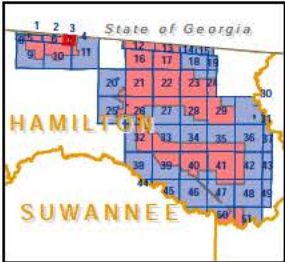
See 02N13E, Northwest Quadrant -- page 11



See 02N12E, Northeast Quadrant -- page 10

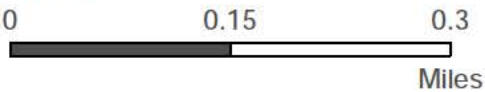
- |                               |                |         |                      |        |
|-------------------------------|----------------|---------|----------------------|--------|
| Duke Energy                   | Major Roadways | Section | Parcel               | County |
| Suwannee Valley Electric CoOp | Railroads      | Water   | City and Place Names |        |
| Not Part of this Agreement    |                |         |                      |        |

Quadrant: East Part  
Township: 02N  
Range: 13E  
County: HAMILTON COUNTY

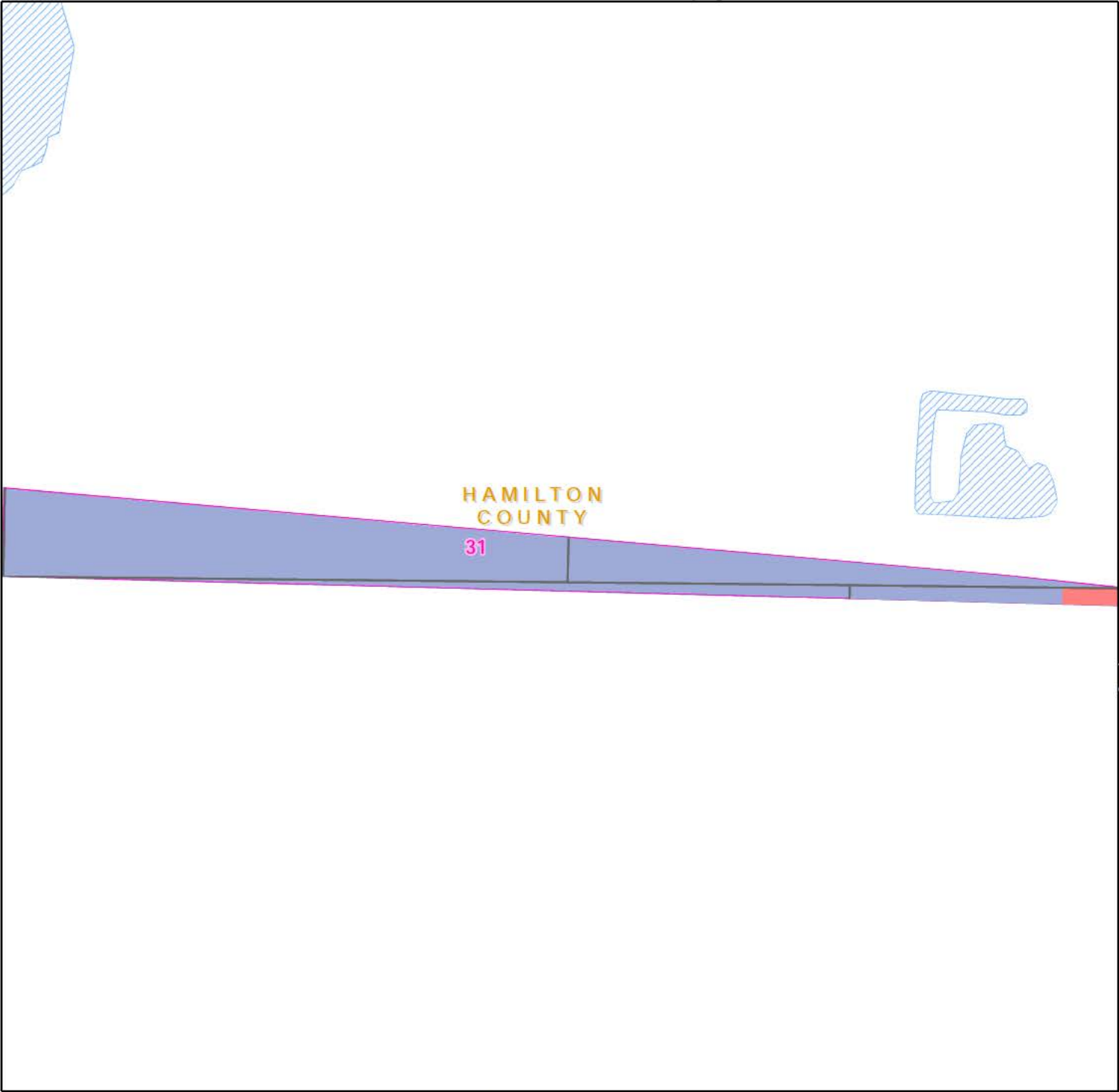




DUKE ENERGY - SUWANNEE VALLEY ELECTRIC COOPERATIVE  
TERRITORIAL AGREEMENT  
HAMILTON COUNTY



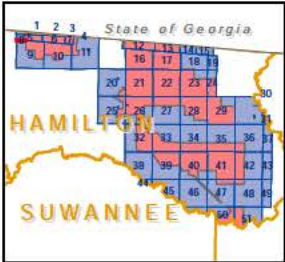
See 02N12E, West Part Quadrant -- page 5



See 02N12E, Northwest Quadrant -- page 9

- |                               |                |         |                      |        |
|-------------------------------|----------------|---------|----------------------|--------|
| Duke Energy                   | Major Roadways | Section | Parcel               | County |
| Suwannee Valley Electric CoOp | Railroads      | Water   | City and Place Names |        |
| Not Part of this Agreement    |                |         |                      |        |

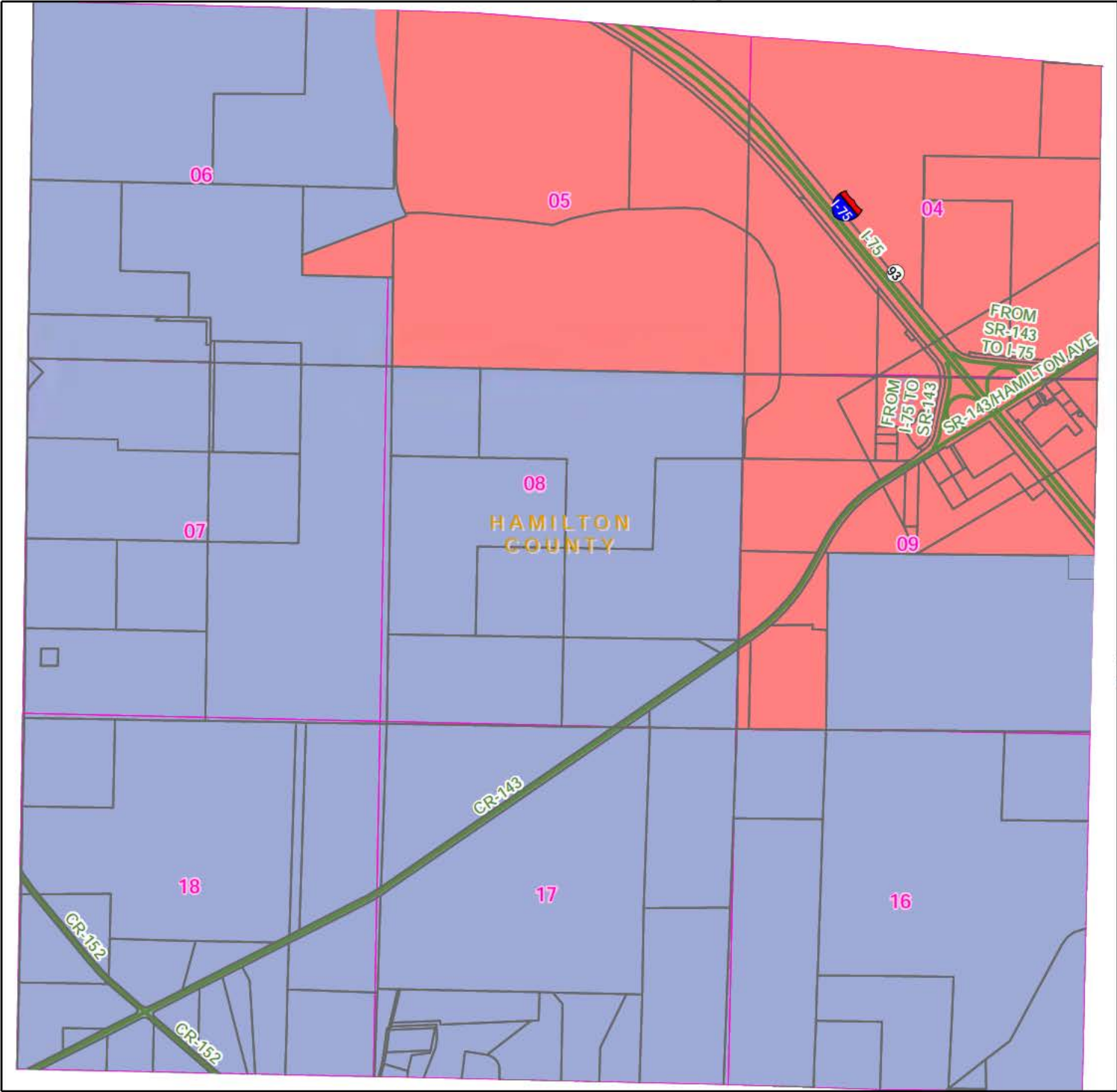
Quadrant: West Part  
Township: 03N  
Range: 12E  
County: HAMILTON COUNTY



DUKE ENERGY - SUWANNEE VALLEY ELECTRIC COOPERATIVE  
TERRITORIAL AGREEMENT  
HAMILTON COUNTY



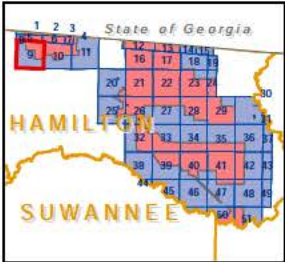
See 02N12E, West Part Quadrant -- page 5



See 02N12E, Northeast Quadrant -- page 10

- Duke Energy
- Suwannee Valley Electric CoOp
- Not Part of this Agreement
- Major Roadways
- Railroads
- Section
- Parcel
- Water
- County
- City and Place Names

Quadrant: Northwest  
Township: 02N  
Range: 12E  
County: HAMILTON COUNTY





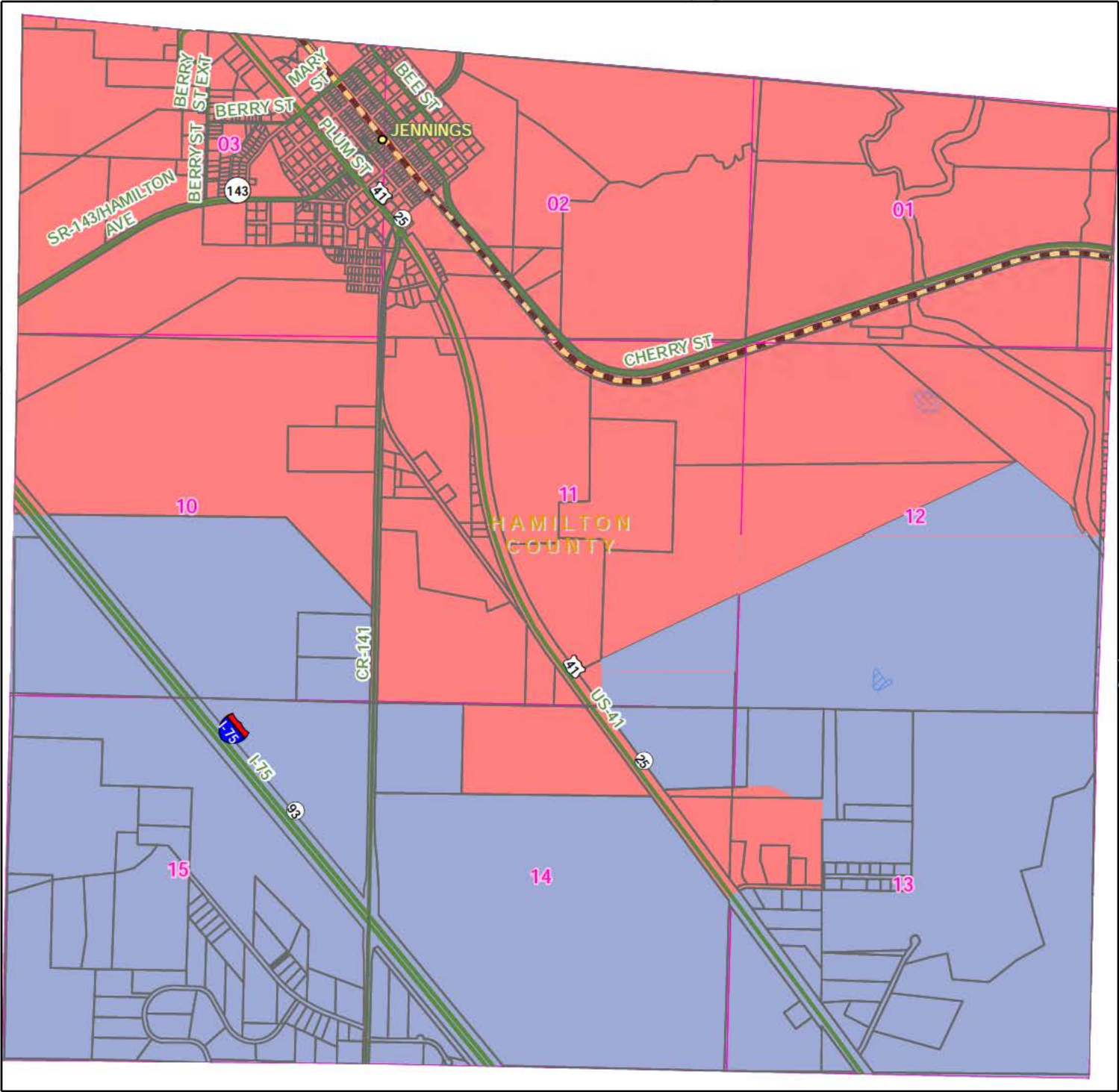
DUKE ENERGY - SUWANNEE VALLEY ELECTRIC COOPERATIVE  
TERRITORIAL AGREEMENT  
HAMILTON COUNTY



See 02N12E, East Part Quadrant -- page 6

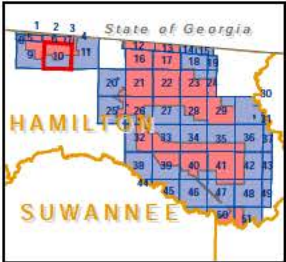
See 02N12E, Northwest Quadrant -- page 9

See 02N13E, Northwest Quadrant -- page 11

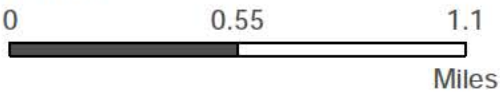


- |                               |                |         |                      |        |
|-------------------------------|----------------|---------|----------------------|--------|
| Duke Energy                   | Major Roadways | Section | Parcel               | County |
| Suwannee Valley Electric CoOp | Railroads      | Water   | City and Place Names |        |
| Not Part of this Agreement    |                |         |                      |        |

Quadrant: Northeast  
Township: 02N  
Range: 12E  
County: HAMILTON COUNTY

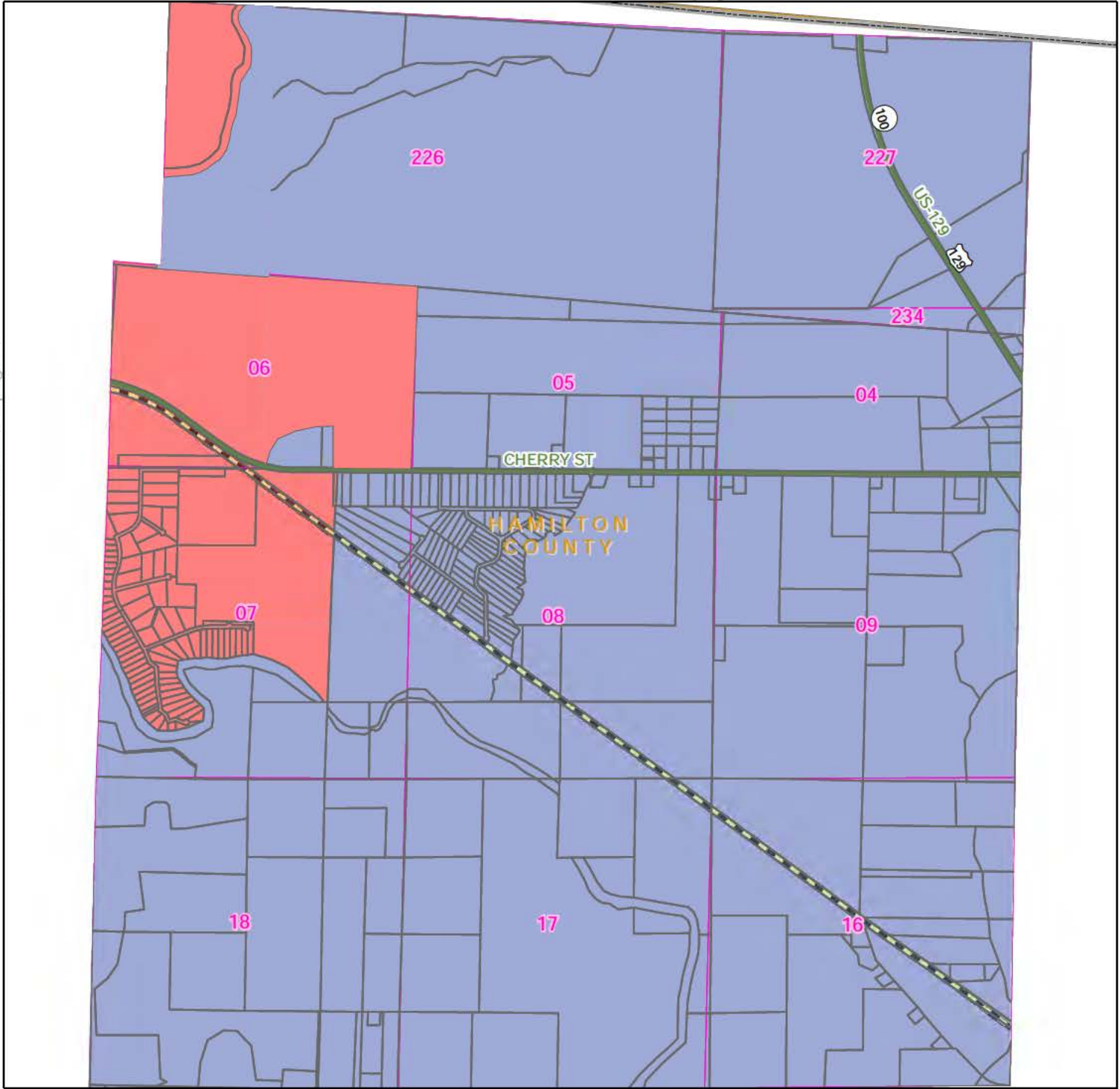


DUKE ENERGY - SUWANNEE VALLEY ELECTRIC COOPERATIVE  
TERRITORIAL AGREEMENT  
HAMILTON COUNTY



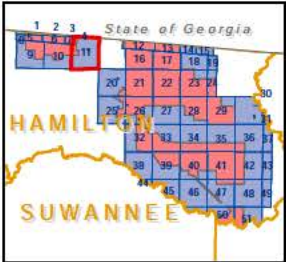
See 01N13E, Northwest Quadrant -- page 4

See 02N12E, Northeast Quadrant -- page 10



- |                               |                |         |                      |        |
|-------------------------------|----------------|---------|----------------------|--------|
| Duke Energy                   | Major Roadways | Section | Parcel               | County |
| Suwannee Valley Electric CoOp | Railroads      | Water   | City and Place Names |        |
| Not Part of this Agreement    |                |         |                      |        |

Quadrant: Northwest  
Township: 02N  
Range: 13E  
County: HAMILTON COUNTY





DUKE ENERGY - SUWANNEE VALLEY ELECTRIC COOPERATIVE  
TERRITORIAL AGREEMENT  
HAMILTON COUNTY

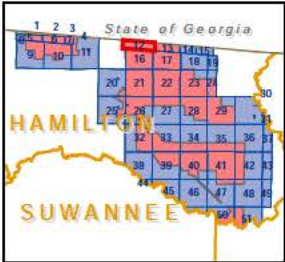


See 05N14E, East Part Quadrant -- page 13

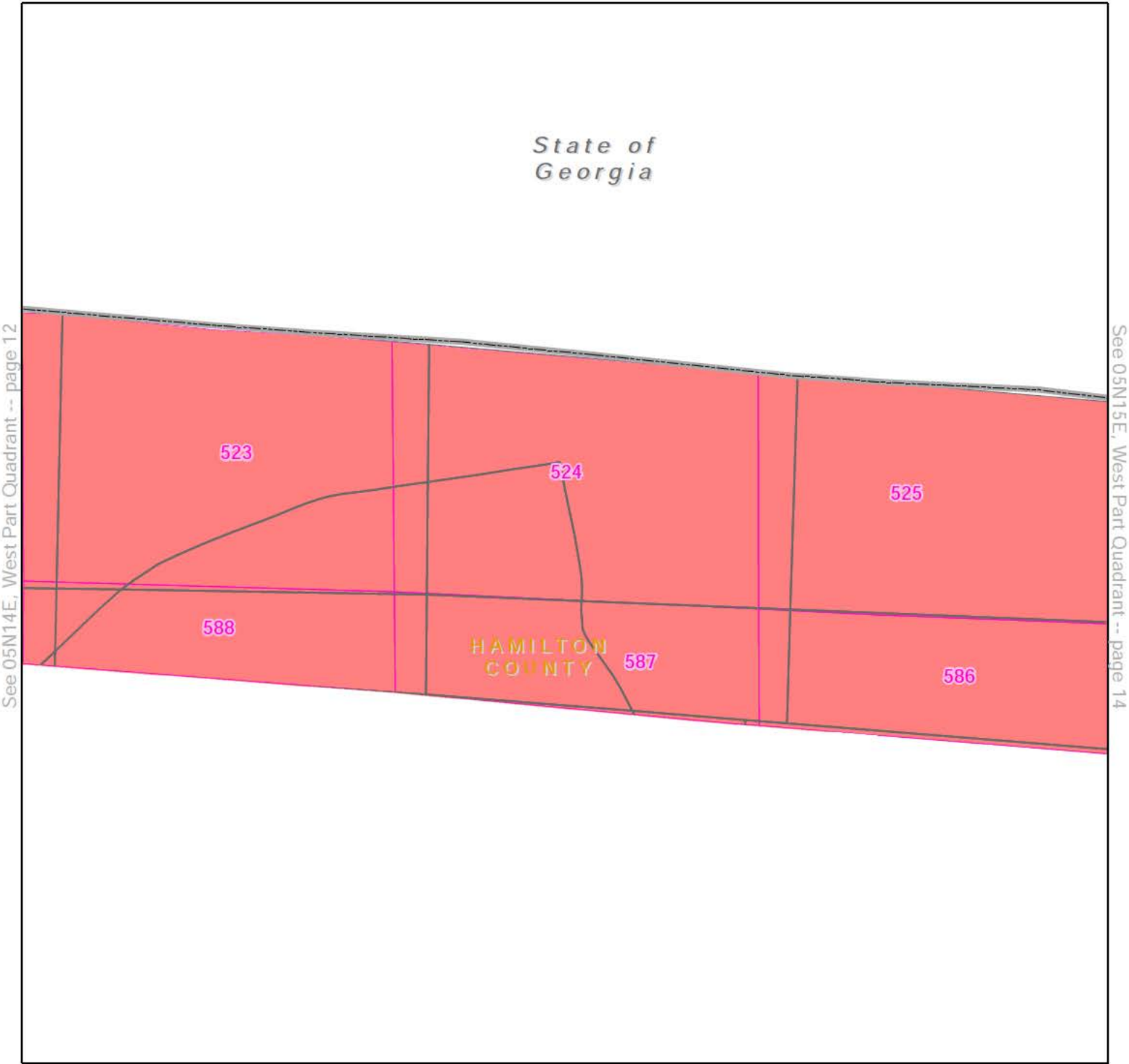
See 02N14E, Northwest Quadrant -- page 16

- Duke Energy
- Suwannee Valley Electric CoOp
- Not Part of this Agreement
- Major Roadways
- Railroads
- Section
- Parcel
- County
- Water
- City and Place Names

Quadrant: West Part  
Township: 05N  
Range: 14E  
County: HAMILTON COUNTY

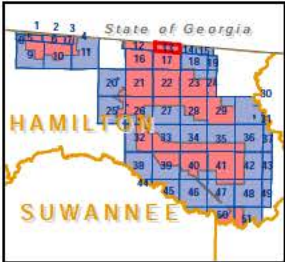


DUKE ENERGY - SUWANNEE VALLEY ELECTRIC COOPERATIVE  
TERRITORIAL AGREEMENT  
HAMILTON COUNTY



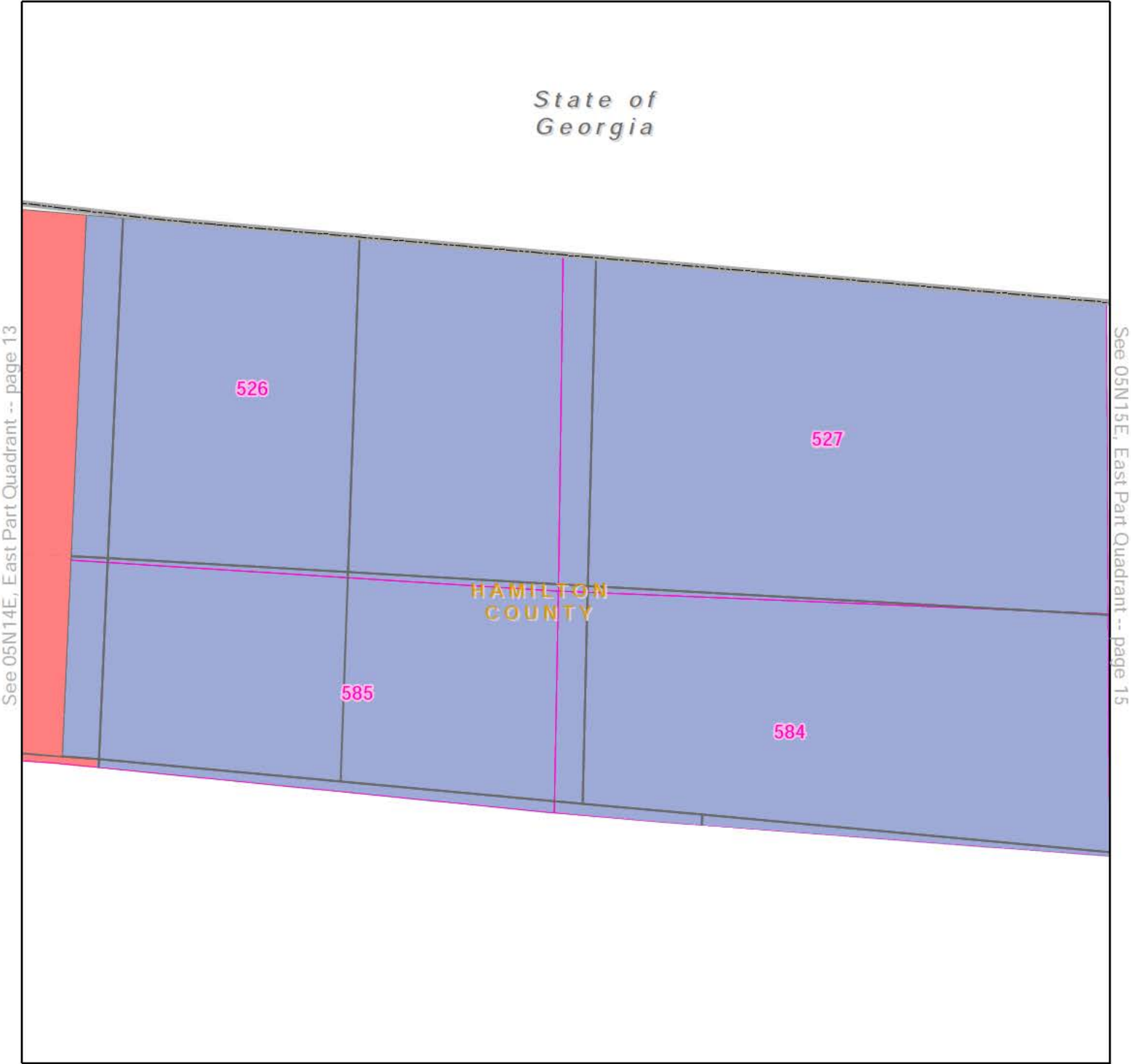
- Duke Energy
- Suwannee Valley Electric CoOp
- Not Part of this Agreement
- Major Roadways
- Railroads
- Section
- Parcel
- County
- Water
- City and Place Names

Quadrant: East Part  
Township: 05N  
Range: 14E  
County: HAMILTON COUNTY



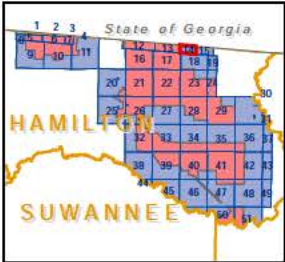


DUKE ENERGY - SUWANNEE VALLEY ELECTRIC COOPERATIVE  
TERRITORIAL AGREEMENT  
HAMILTON COUNTY



- See 02N15E, Northwest Quadrant -- page 18
- Duke Energy
  - Suwannee Valley Electric CoOp
  - Not Part of this Agreement
  - Major Roadways
  - Railroads
  - Section
  - Parcel
  - County
  - Water
  - City and Place Names

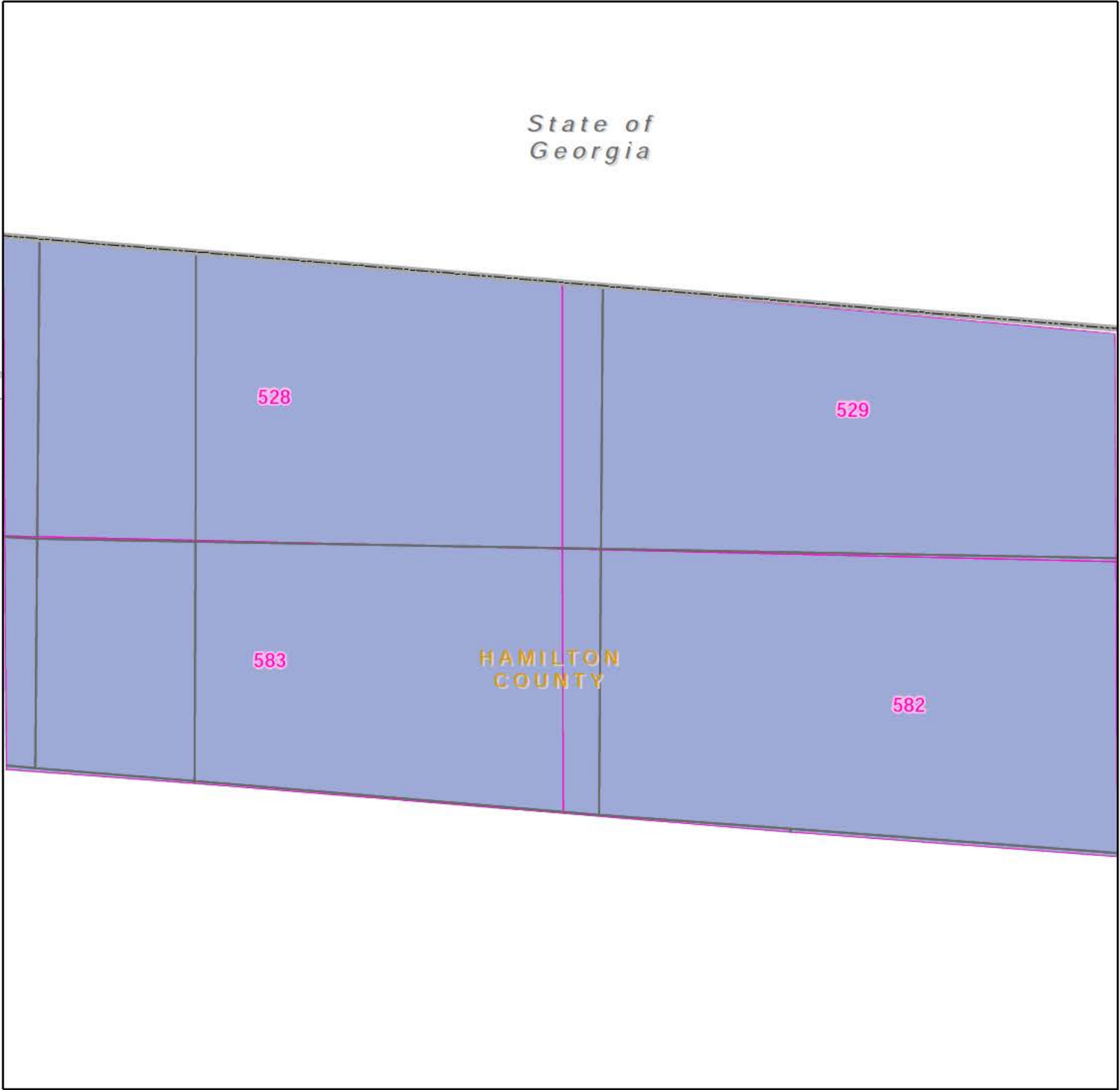
Quadrant: West Part  
Township: 05N  
Range: 15E  
County: HAMILTON COUNTY



DUKE ENERGY - SUWANNEE VALLEY ELECTRIC COOPERATIVE  
TERRITORIAL AGREEMENT  
HAMILTON COUNTY



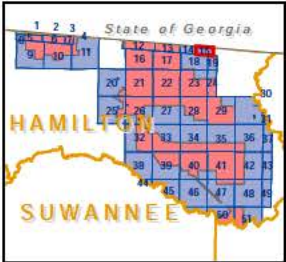
See 05N15E, West Part Quadrant -- page 14



See 02N15E, Northwest Quadrant -- page 18

- Duke Energy
- Suwannee Valley Electric CoOp
- Not Part of this Agreement
- Major Roadways
- Railroads
- Section
- Parcel
- County
- Water
- City and Place Names

Quadrant: East Part  
Township: 05N  
Range: 15E  
County: HAMILTON COUNTY

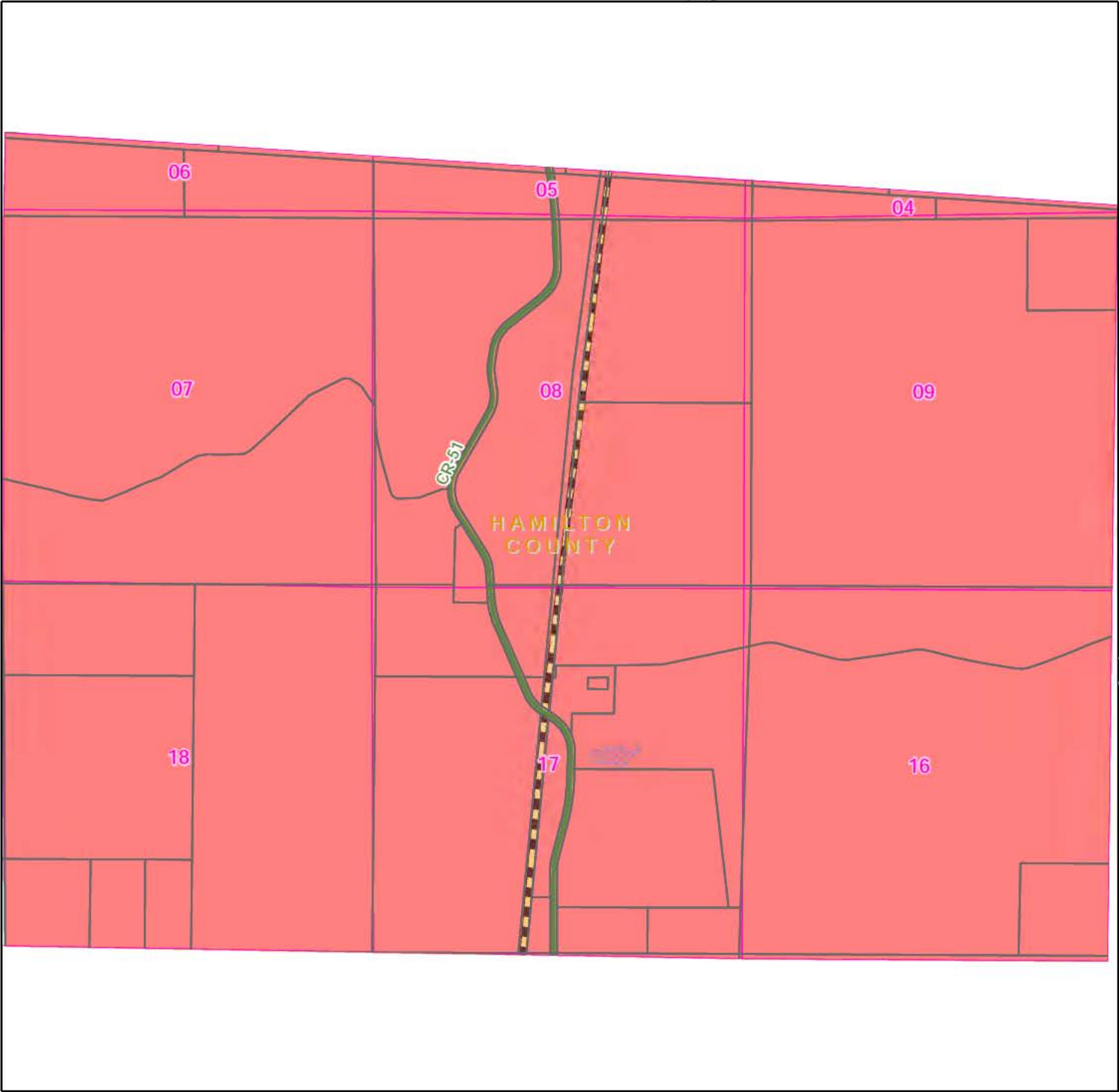




DUKE ENERGY - SUWANNEE VALLEY ELECTRIC COOPERATIVE  
TERRITORIAL AGREEMENT  
HAMILTON COUNTY



See 05N14E, West Part Quadrant -- page 12

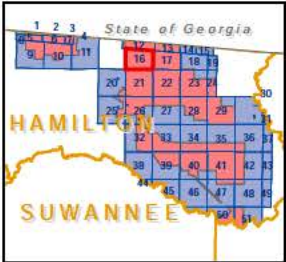


See 02N14E, Northeast Quadrant -- page 17

See 02N14E, Southwest Quadrant -- page 21

- Duke Energy
- Suwannee Valley Electric CoOp
- Not Part of this Agreement
- Major Roadways
- Railroads
- Section
- Parcel
- Water
- County
- City and Place Names

Quadrant: Northwest  
Township: 02N  
Range: 14E  
County: HAMILTON COUNTY



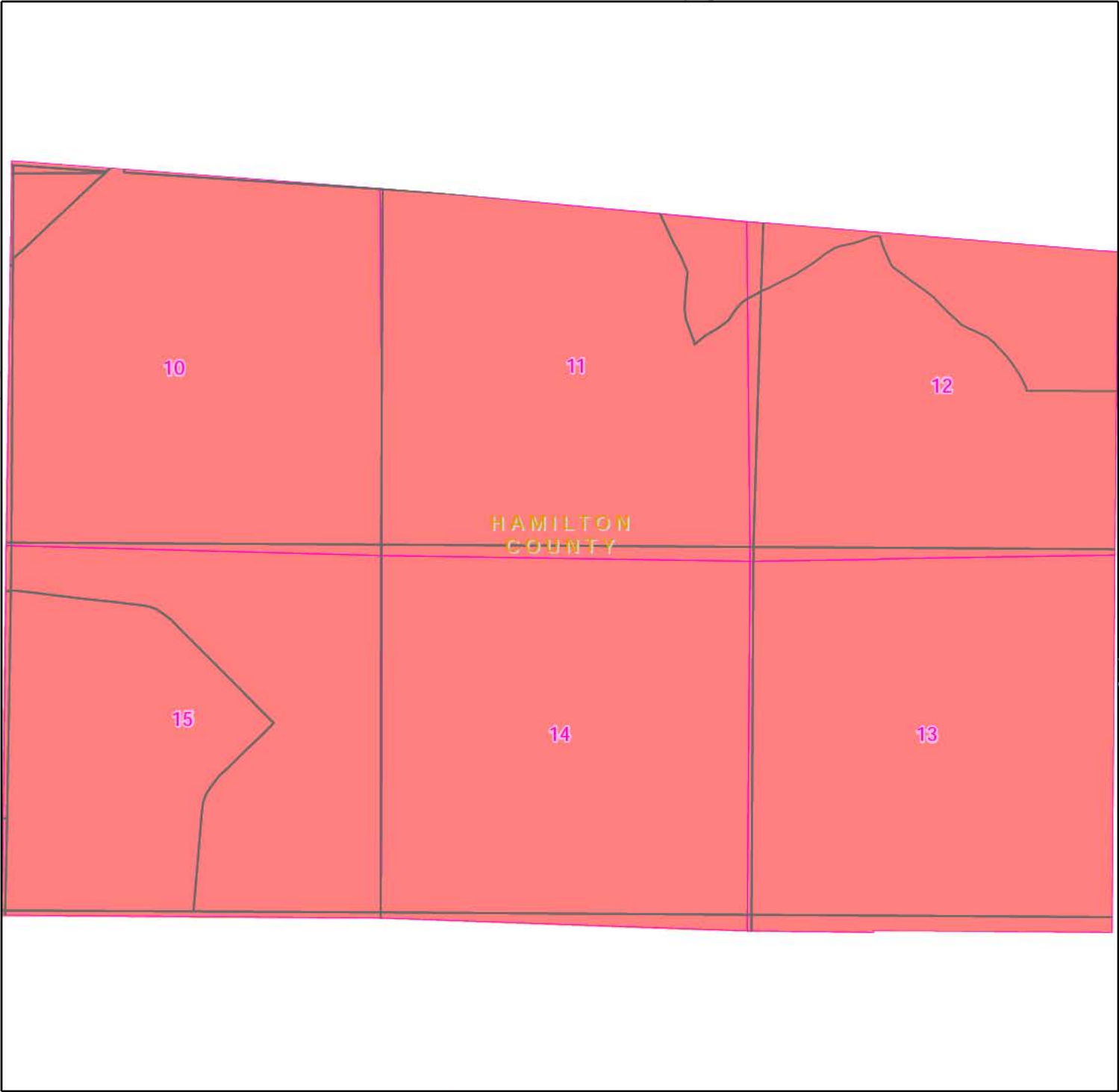
DUKE ENERGY - SUWANNEE VALLEY ELECTRIC COOPERATIVE  
TERRITORIAL AGREEMENT  
HAMILTON COUNTY



See 05N14E, East Part Quadrant -- page 13

See 02N14E, Northwest Quadrant -- page 16

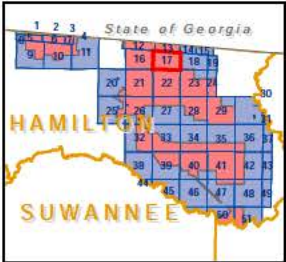
See 02N15E, Northwest Quadrant -- page 18



See 02N14E, Southeast Quadrant -- page 22

- |                               |                |         |                      |        |
|-------------------------------|----------------|---------|----------------------|--------|
| Duke Energy                   | Major Roadways | Section | Parcel               | County |
| Suwannee Valley Electric CoOp | Railroads      | Water   | City and Place Names |        |
| Not Part of this Agreement    |                |         |                      |        |

Quadrant: Northeast  
Township: 02N  
Range: 14E  
County: HAMILTON COUNTY





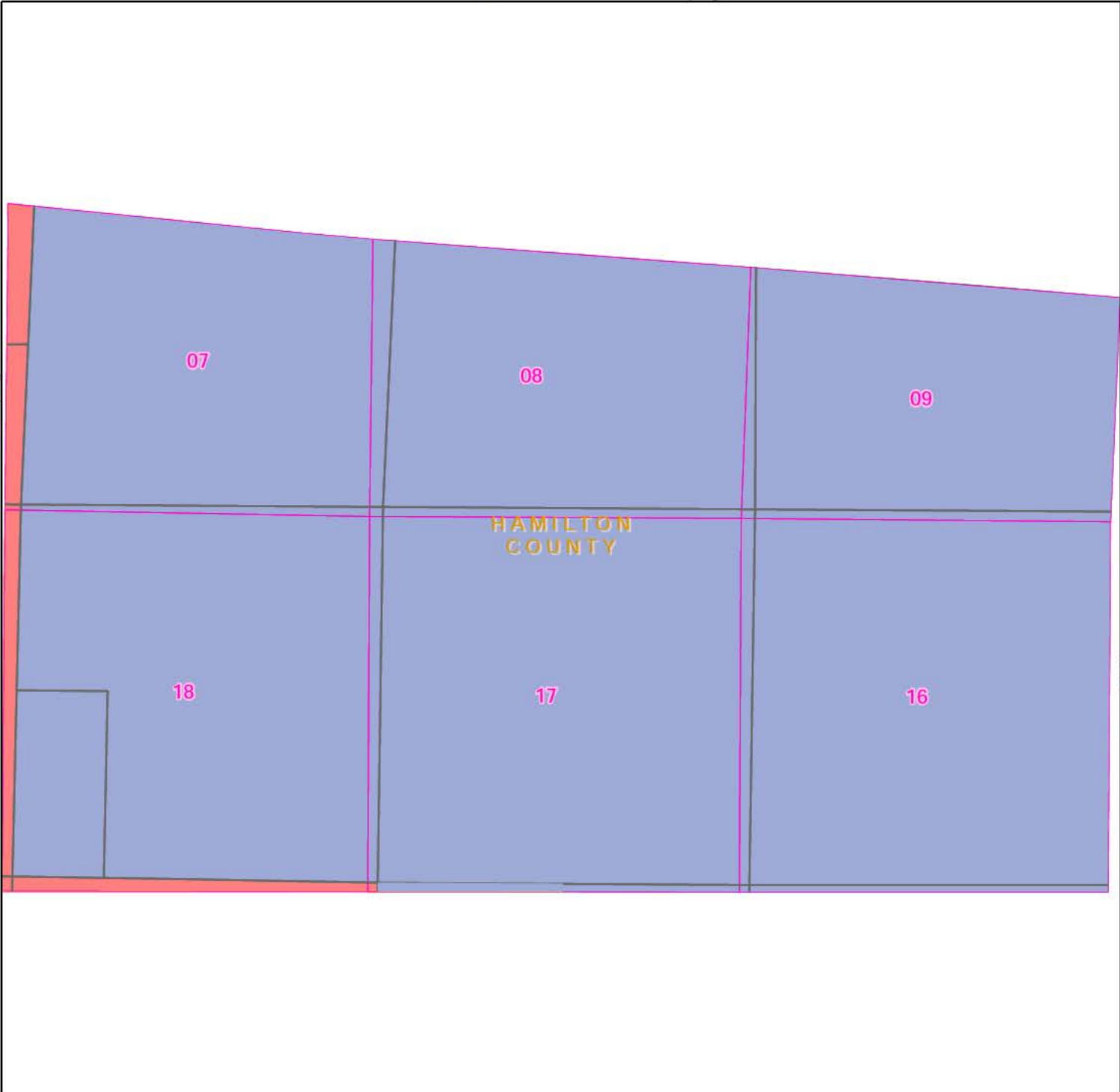
DUKE ENERGY - SUWANNEE VALLEY ELECTRIC COOPERATIVE  
TERRITORIAL AGREEMENT  
HAMILTON COUNTY



See 05N15E, West Part Quadrant -- page 14

See 02N14E, Northeast Quadrant -- page 17

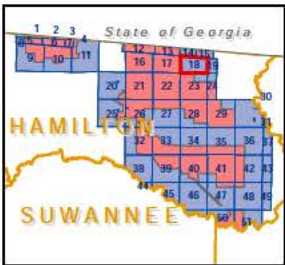
See 02N15E, Northeast Quadrant -- page 19



See 02N15E, Southwest Quadrant -- page 23

- Duke Energy
- Suwannee Valley Electric CoOp
- Not Part of this Agreement
- Major Roadways
- Railroads
- Section
- Parcel
- County
- Water
- City and Place Names

Quadrant: Northwest  
Township: 02N  
Range: 15E  
County: HAMILTON COUNTY

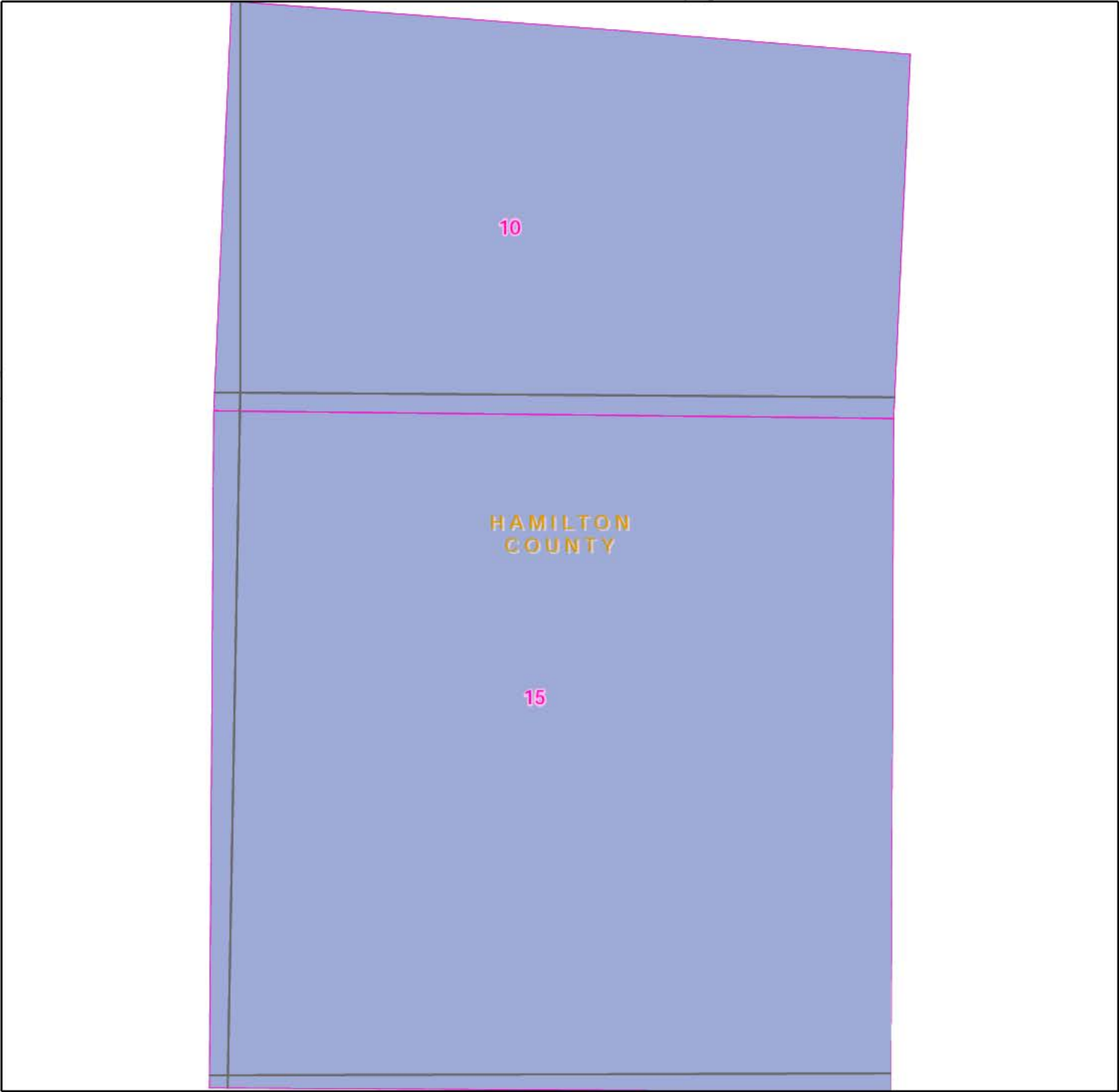


DUKE ENERGY - SUWANNEE VALLEY ELECTRIC COOPERATIVE  
TERRITORIAL AGREEMENT  
HAMILTON COUNTY



See 05N15E, East Part Quadrant -- page 15

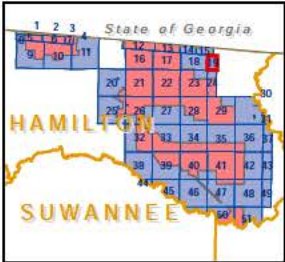
See 02N15E, Northwest Quadrant -- page 18



See 02N15E, Southeast Quadrant -- page 24

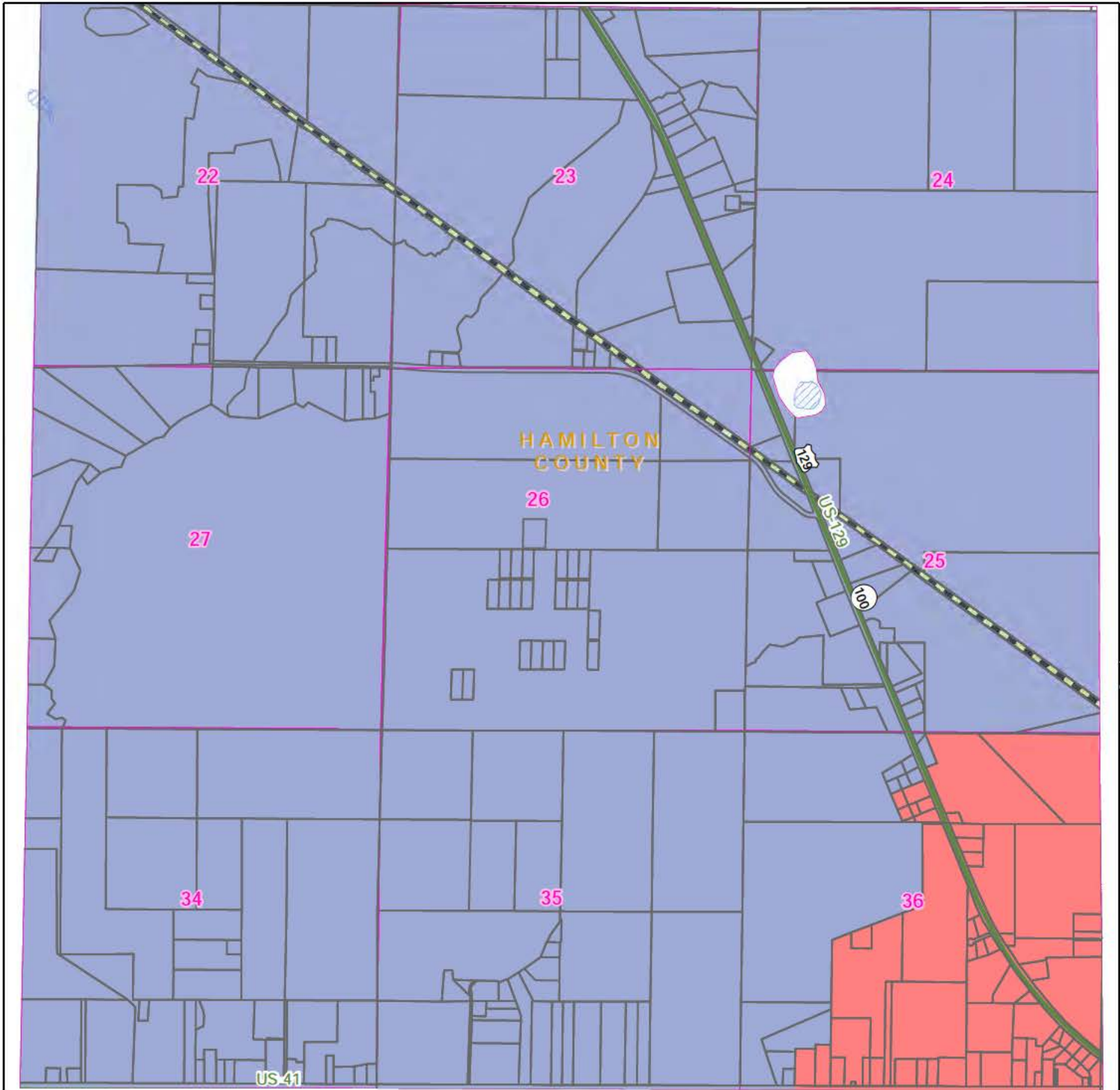
- Duke Energy
- Suwannee Valley Electric CoOp
- Not Part of this Agreement
- Major Roadways
- Railroads
- Section
- Parcel
- County
- Water
- City and Place Names

Quadrant: Northeast  
Township: 02N  
Range: 15E  
County: HAMILTON COUNTY



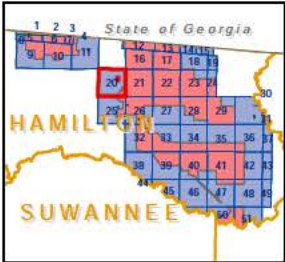


DUKE ENERGY - SUWANNEE VALLEY ELECTRIC COOPERATIVE  
TERRITORIAL AGREEMENT  
HAMILTON COUNTY



- Legend:
- Duke Energy
  - Suwannee Valley Electric CoOp
  - Not Part of this Agreement
  - Major Roadways
  - Railroads
  - Section
  - Parcel
  - Water
  - County
  - City and Place Names

Quadrant: Southeast  
Township: 02N  
Range: 13E  
County: HAMILTON COUNTY



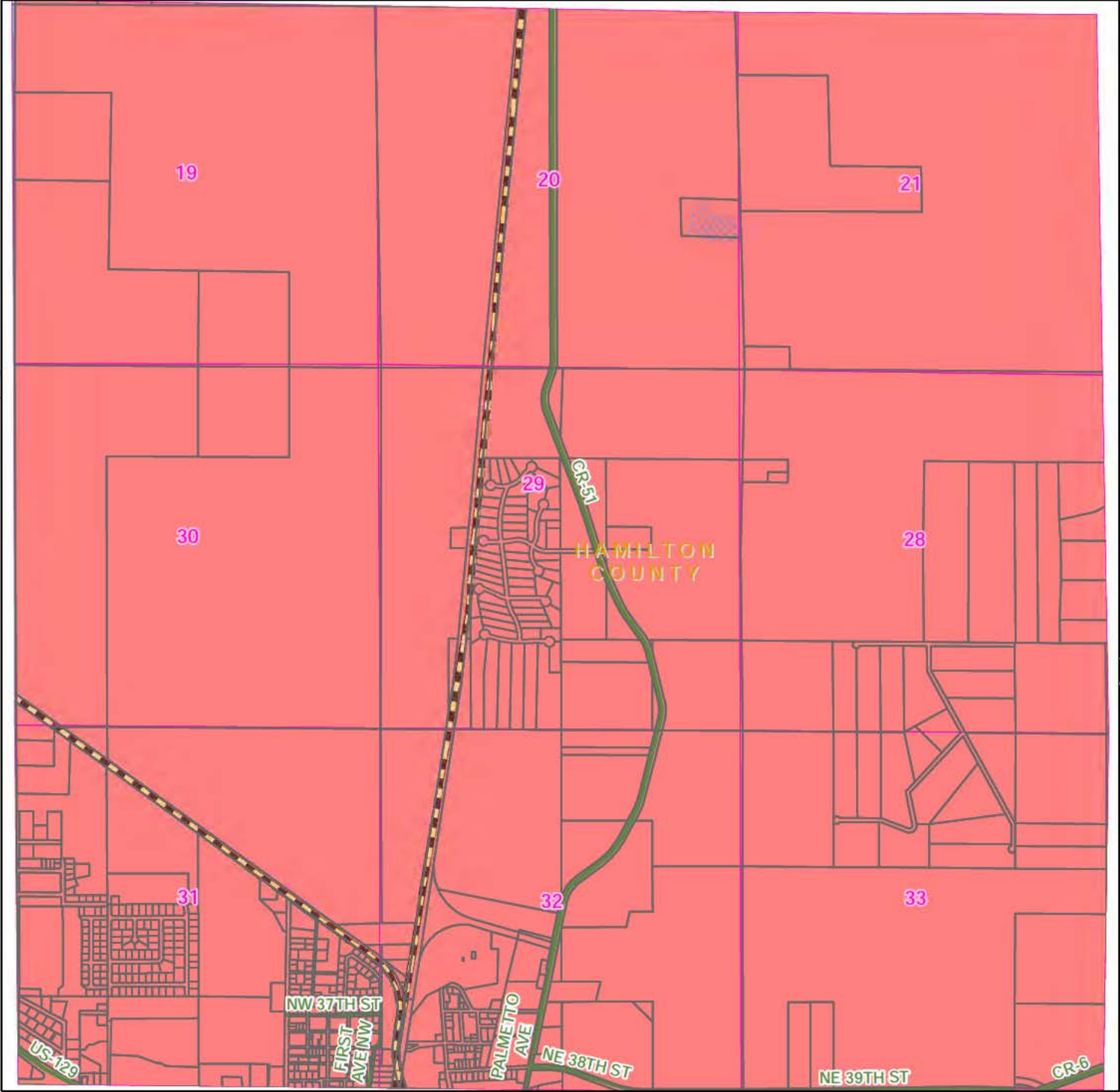
DUKE ENERGY - SUWANNEE VALLEY ELECTRIC COOPERATIVE  
TERRITORIAL AGREEMENT  
HAMILTON COUNTY



See 02N14E, Northwest Quadrant -- page 16

See 02N13E, Southeast Quadrant -- page 20

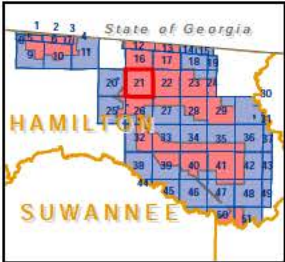
See 02N14E, Southeast Quadrant -- page 22



See 01N14E, Northwest Quadrant -- page 26

- |                               |                |         |                      |        |
|-------------------------------|----------------|---------|----------------------|--------|
| Duke Energy                   | Major Roadways | Section | Parcel               | County |
| Suwannee Valley Electric CoOp | Railroads      | Water   | City and Place Names |        |
| Not Part of this Agreement    |                |         |                      |        |

Quadrant: Southwest  
Township: 02N  
Range: 14E  
County: HAMILTON COUNTY





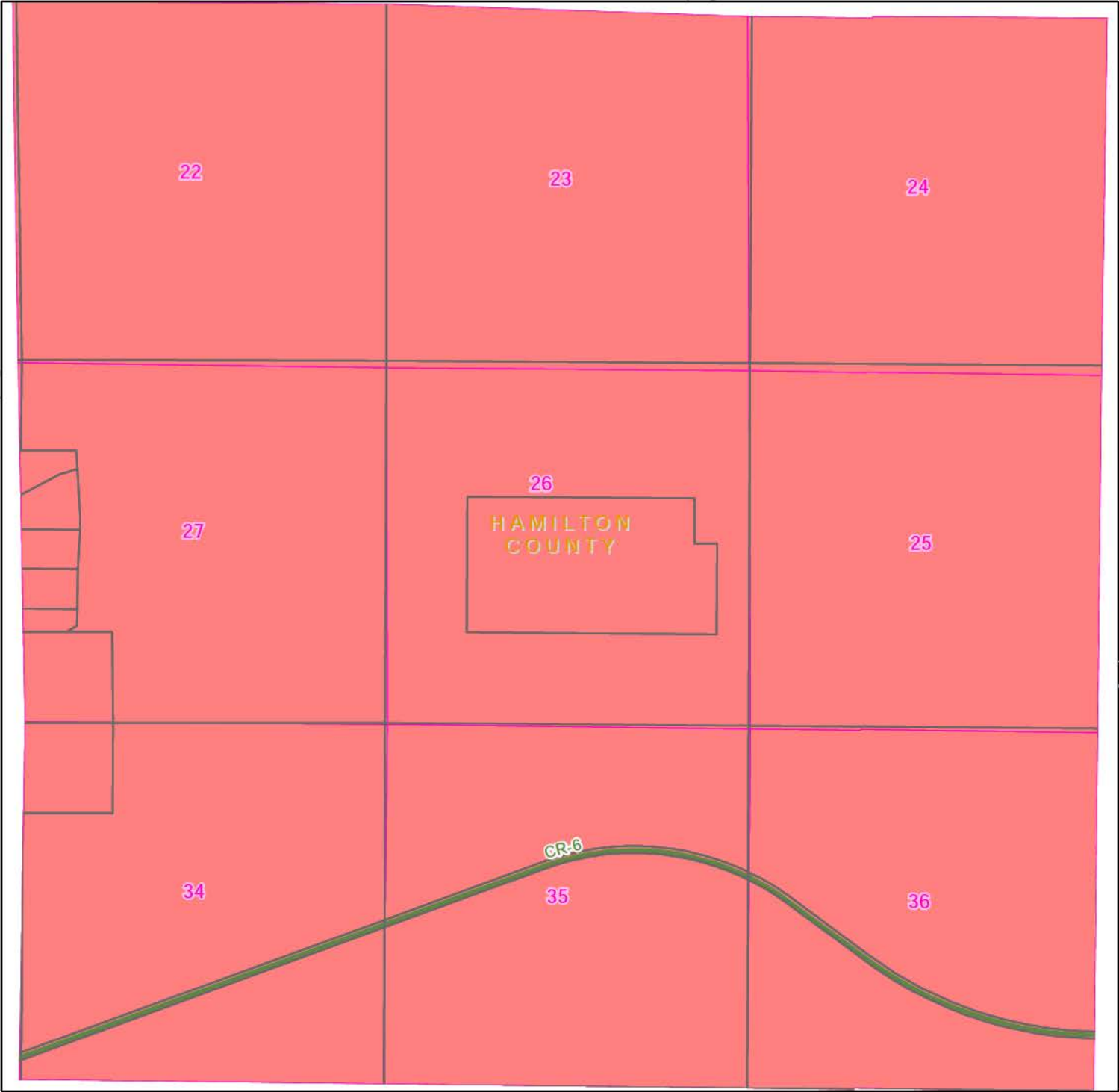
DUKE ENERGY - SUWANNEE VALLEY ELECTRIC COOPERATIVE  
TERRITORIAL AGREEMENT  
HAMILTON COUNTY



See 02N14E, Northeast Quadrant -- page 17

See 02N14E, Southwest Quadrant -- page 21

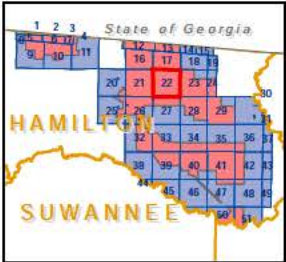
See 02N15E, Southwest Quadrant -- page 23



See 01N14E, Northeast Quadrant -- page 27

- |                               |                |         |                      |        |
|-------------------------------|----------------|---------|----------------------|--------|
| Duke Energy                   | Major Roadways | Section | Parcel               | County |
| Suwannee Valley Electric CoOp | Railroads      | Water   | City and Place Names |        |
| Not Part of this Agreement    |                |         |                      |        |

Quadrant: Southeast  
Township: 02N  
Range: 14E  
County: HAMILTON COUNTY



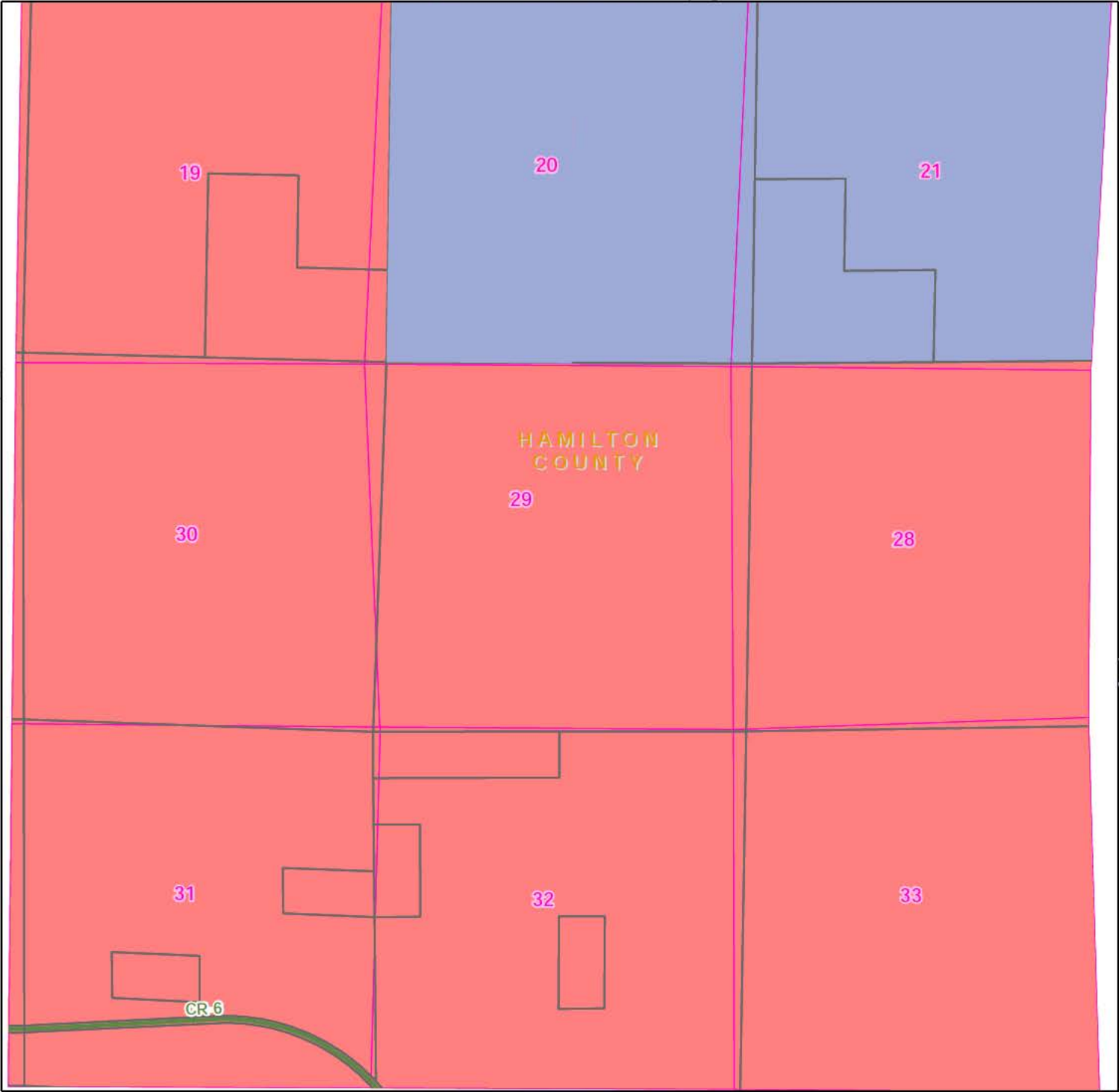
DUKE ENERGY - SUWANNEE VALLEY ELECTRIC COOPERATIVE  
TERRITORIAL AGREEMENT  
HAMILTON COUNTY



See 02N15E, Northwest Quadrant -- page 18

See 02N14E, Southeast Quadrant -- page 22

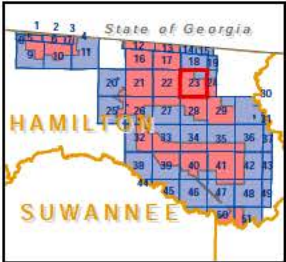
See 02N15E, Southeast Quadrant -- page 24



See 01N15E, Northwest Quadrant -- page 28

- |                               |                |         |                      |        |
|-------------------------------|----------------|---------|----------------------|--------|
| Duke Energy                   | Major Roadways | Section | Parcel               | County |
| Suwannee Valley Electric CoOp | Railroads      | Water   | City and Place Names |        |
| Not Part of this Agreement    |                |         |                      |        |

Quadrant: Southwest  
Township: 02N  
Range: 15E  
County: HAMILTON COUNTY



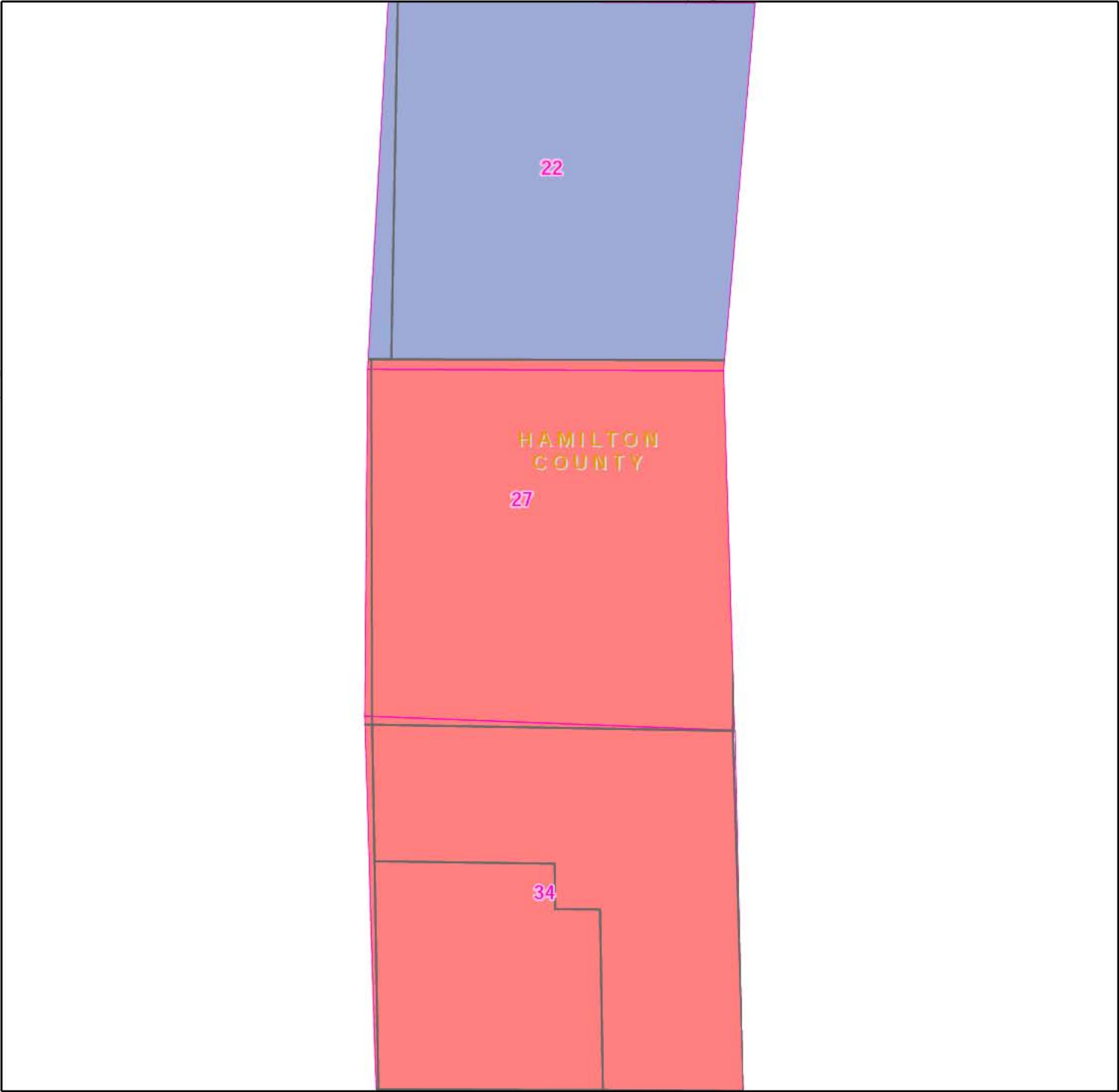


DUKE ENERGY - SUWANNEE VALLEY ELECTRIC COOPERATIVE  
TERRITORIAL AGREEMENT  
HAMILTON COUNTY



See 02N15E, Northeast Quadrant -- page 19

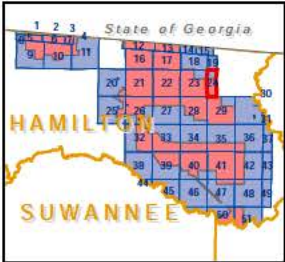
See 02N15E, Southwest Quadrant -- page 23



See 01N15E, Northeast Quadrant -- page 29

- Duke Energy
- Suwannee Valley Electric CoOp
- Not Part of this Agreement
- Major Roadways
- Railroads
- Section
- Parcel
- Water
- County
- City and Place Names

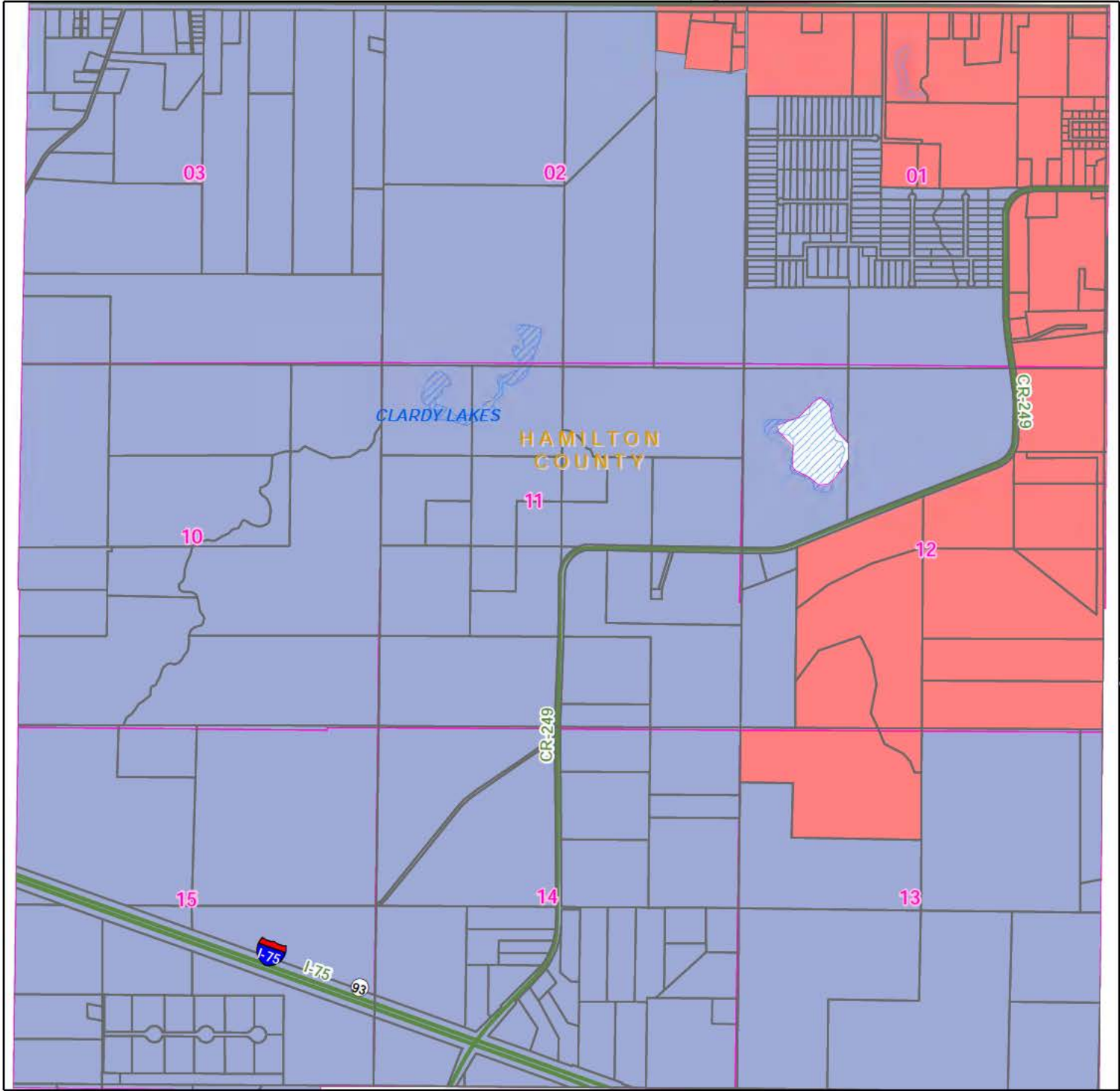
Quadrant: Southeast  
Township: 02N  
Range: 15E  
County: HAMILTON COUNTY



DUKE ENERGY - SUWANNEE VALLEY ELECTRIC COOPERATIVE  
TERRITORIAL AGREEMENT  
HAMILTON COUNTY



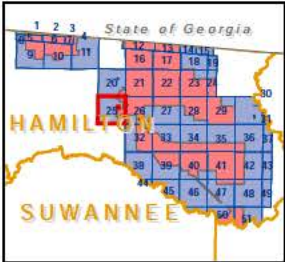
See 02N13E, Southeast Quadrant -- page 20



See 01N14E, Northwest Quadrant -- page 26

- Duke Energy
- Suwannee Valley Electric CoOp
- Not Part of this Agreement
- Major Roadways
- Railroads
- Section
- Parcel
- Water
- County
- City and Place Names

Quadrant: Northeast  
Township: 01N  
Range: 13E  
County: HAMILTON COUNTY





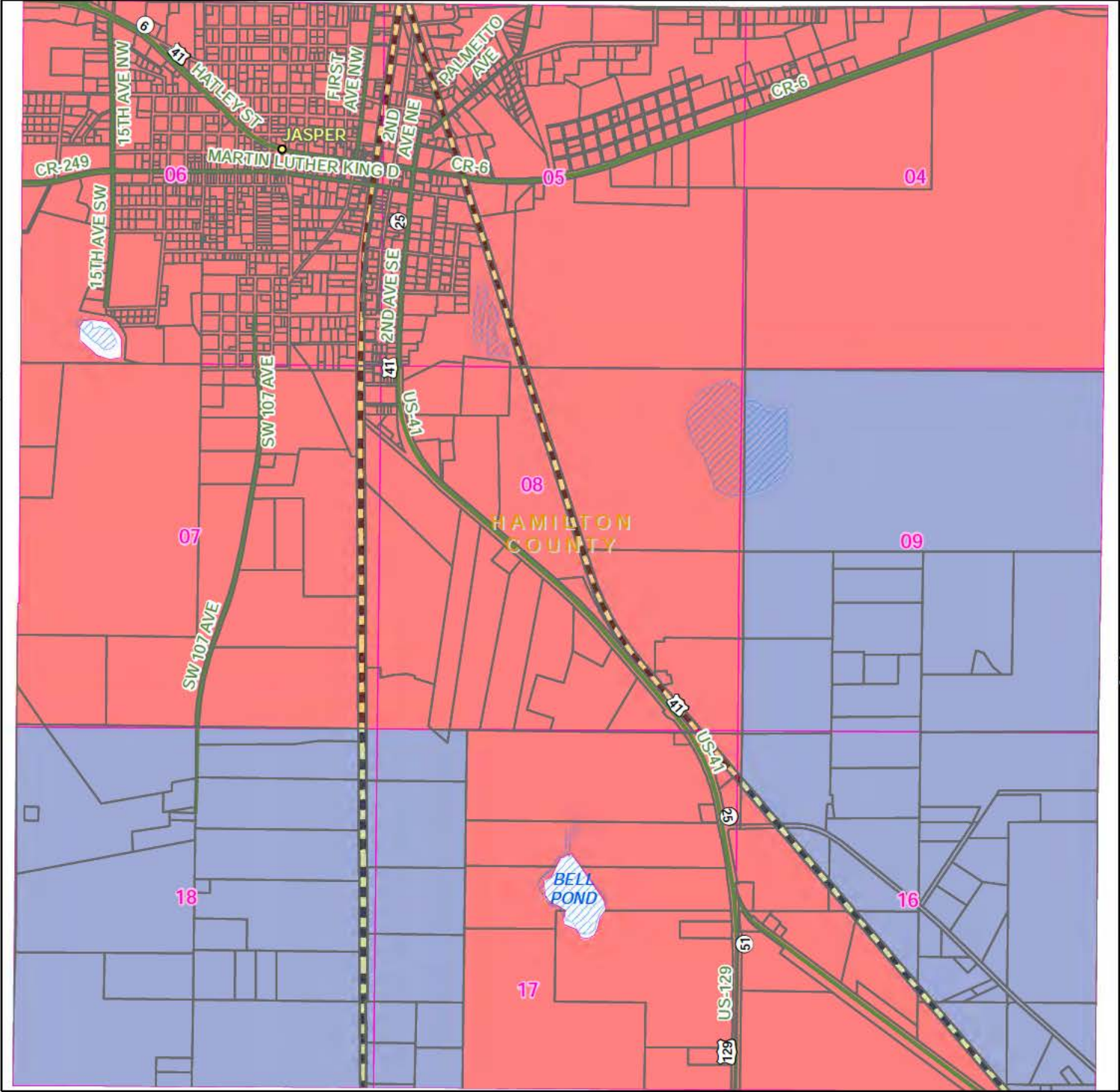
DUKE ENERGY - SUWANNEE VALLEY ELECTRIC COOPERATIVE  
TERRITORIAL AGREEMENT  
HAMILTON COUNTY



See 02N14E, Southwest Quadrant -- page 21

See 01N13E, Northeast Quadrant -- page 25

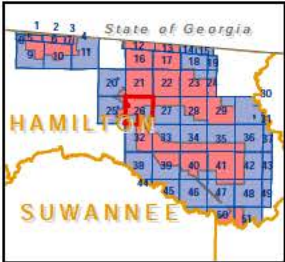
See 01N14E, Northeast Quadrant -- page 27



See 01N14E, Southwest Quadrant -- page 32

- |                               |                |         |                      |        |
|-------------------------------|----------------|---------|----------------------|--------|
| Duke Energy                   | Major Roadways | Section | Parcel               | County |
| Suwannee Valley Electric CoOp | Railroads      | Water   | City and Place Names |        |
| Not Part of this Agreement    |                |         |                      |        |

Quadrant: Northwest  
Township: 01N  
Range: 14E  
County: HAMILTON COUNTY



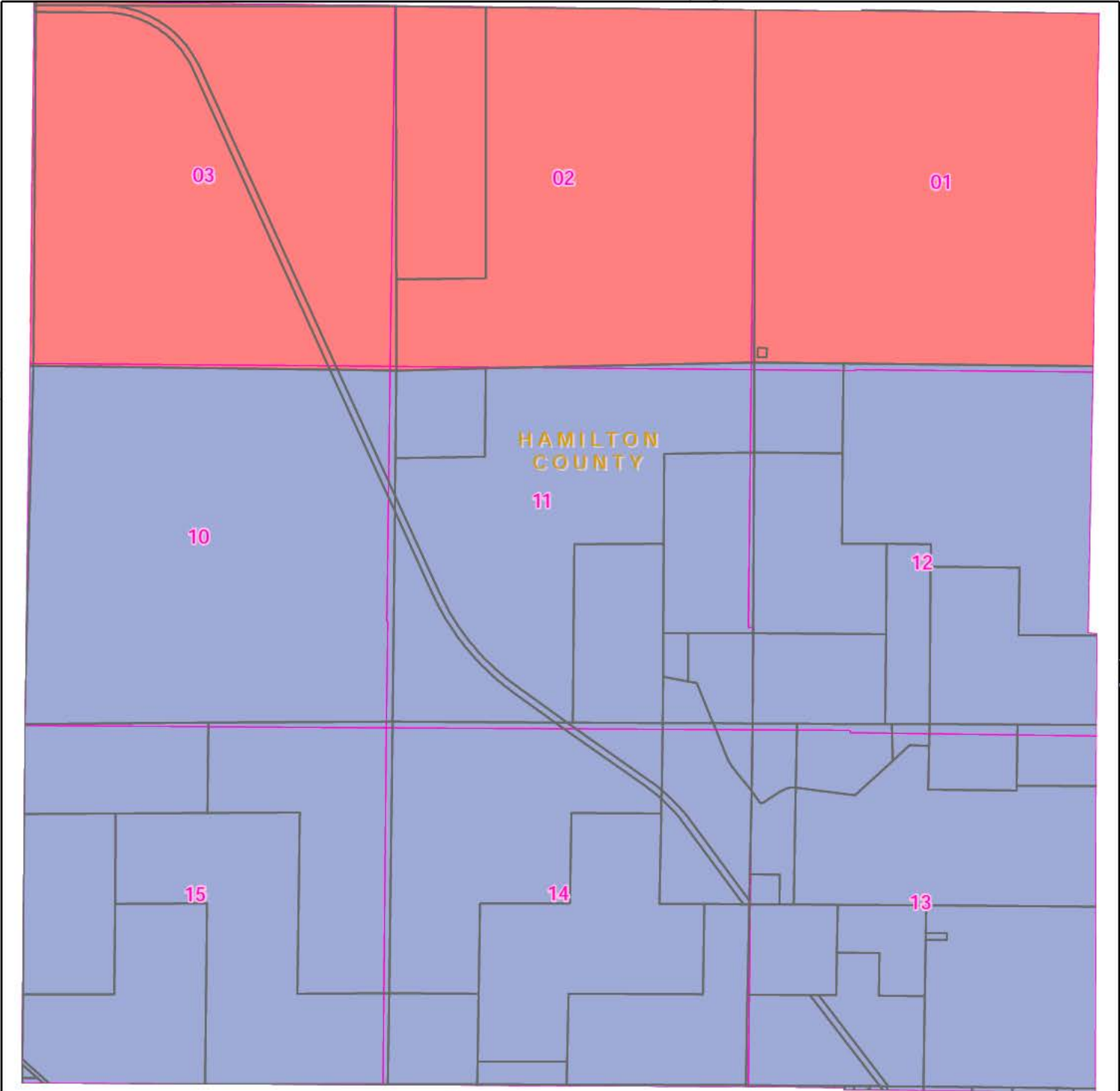
DUKE ENERGY - SUWANNEE VALLEY ELECTRIC COOPERATIVE  
TERRITORIAL AGREEMENT  
HAMILTON COUNTY



See 02N14E, Southeast Quadrant -- page 22

See 01N14E, Northwest Quadrant -- page 26

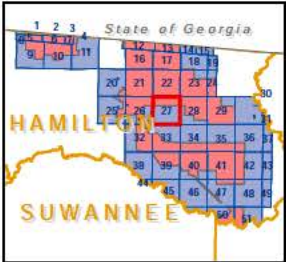
See 01N15E, Northwest Quadrant -- page 28



See 01N14E, Southeast Quadrant -- page 33

- Duke Energy
- Suwannee Valley Electric CoOp
- Not Part of this Agreement
- Major Roadways
- Railroads
- Section
- Parcel
- Water
- County
- City and Place Names

Quadrant: Northeast  
Township: 01N  
Range: 14E  
County: HAMILTON COUNTY





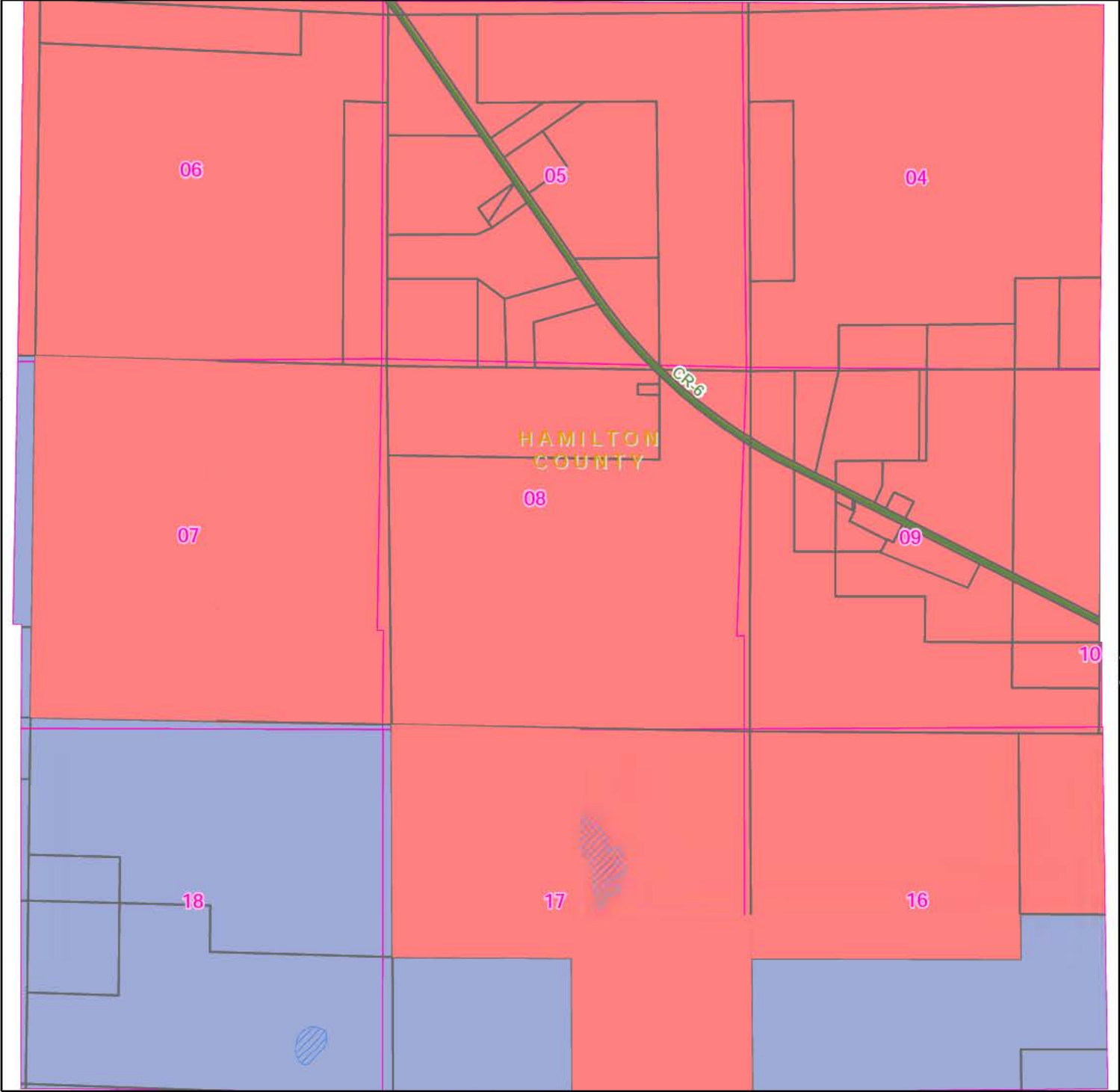
DUKE ENERGY - SUWANNEE VALLEY ELECTRIC COOPERATIVE  
TERRITORIAL AGREEMENT  
HAMILTON COUNTY



See 02N15E, Southwest Quadrant -- page 23

See 01N14E, Northeast Quadrant -- page 27

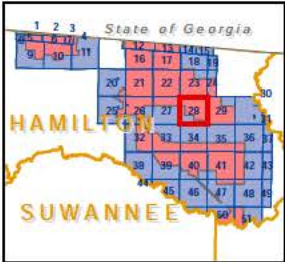
See 01N15E, Northeast Quadrant -- page 29



See 01N15E, Southwest Quadrant -- page 34

- Duke Energy
- Suwannee Valley Electric CoOp
- Not Part of this Agreement
- Major Roadways
- Railroads
- Section
- Parcel
- Water
- County
- City and Place Names

Quadrant: Northwest  
Township: 01N  
Range: 15E  
County: HAMILTON COUNTY

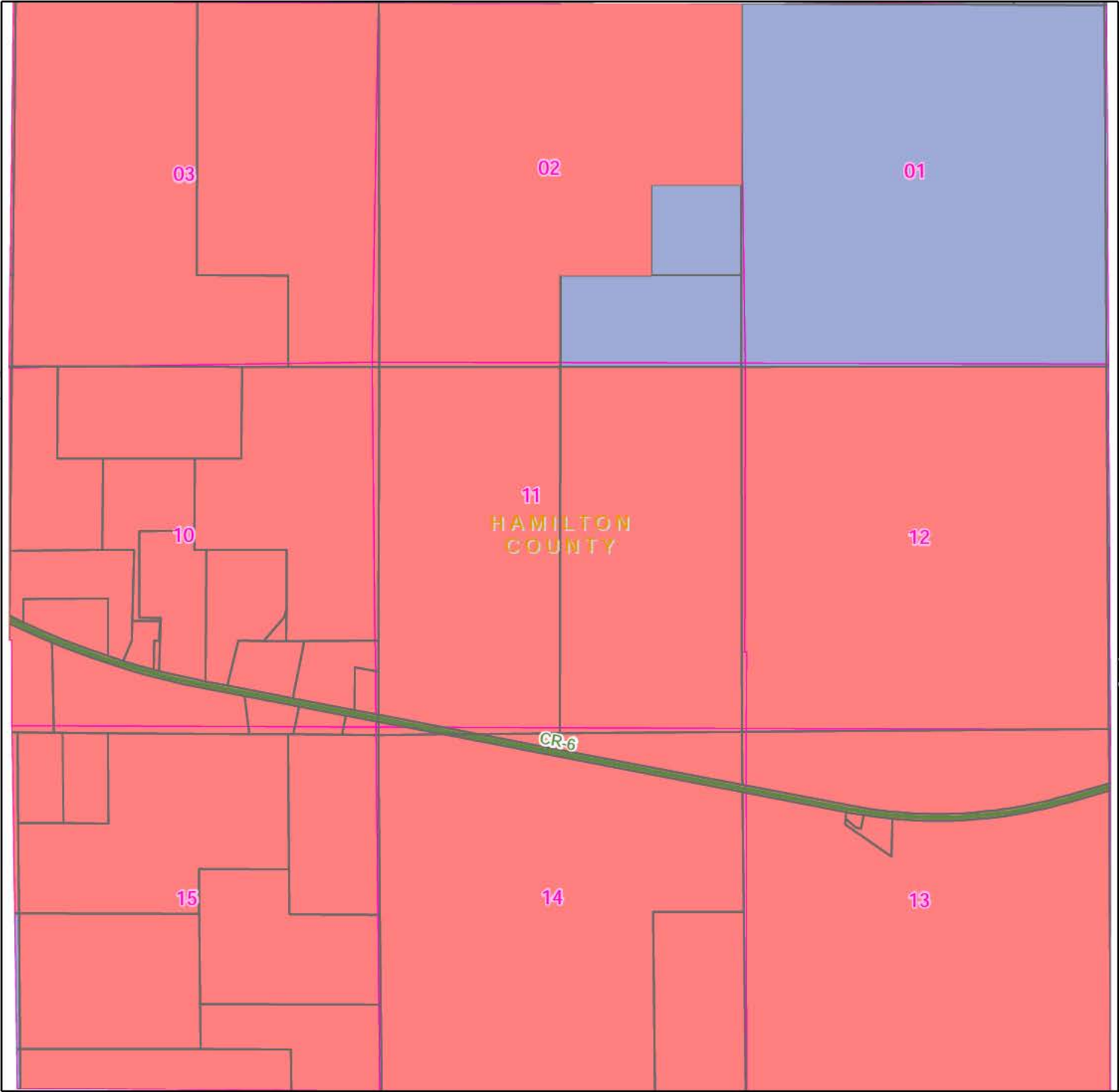


DUKE ENERGY - SUWANNEE VALLEY ELECTRIC COOPERATIVE  
TERRITORIAL AGREEMENT  
HAMILTON COUNTY



See 01N15E, Northwest Quadrant -- page 28

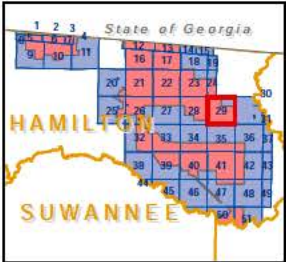
See 01N16E, Northwest Quadrant -- page 30



See 01N15E, Southeast Quadrant -- page 35

- Duke Energy
- Suwannee Valley Electric CoOp
- Not Part of this Agreement
- Major Roadways
- Railroads
- Section
- Parcel
- Water
- County
- City and Place Names

Quadrant: Northeast  
Township: 01N  
Range: 15E  
County: HAMILTON COUNTY



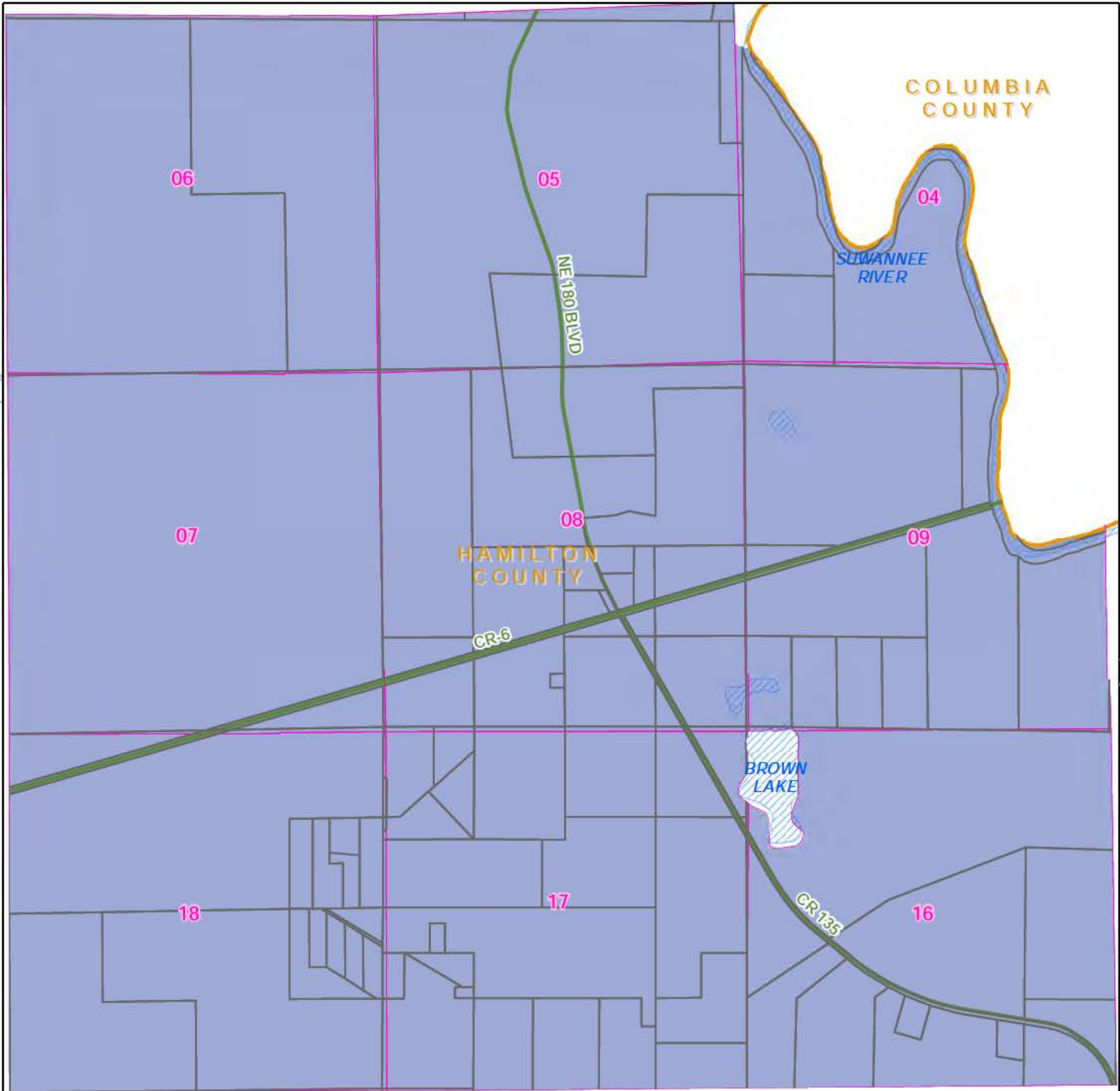


DUKE ENERGY - SUWANNEE VALLEY ELECTRIC COOPERATIVE  
TERRITORIAL AGREEMENT  
HAMILTON COUNTY



See 01N15E, Northeast Quadrant -- page 29

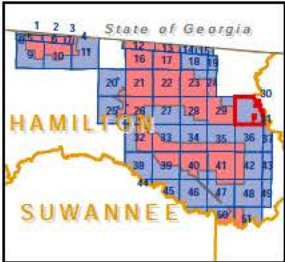
See 01N16E, Northeast Quadrant -- page 31



See 01N16E, Southwest Quadrant -- page 36

- Duke Energy
- Suwannee Valley Electric CoOp
- Not Part of this Agreement
- Major Roadways
- Railroads
- Section
- Parcel
- Water
- County
- City and Place Names

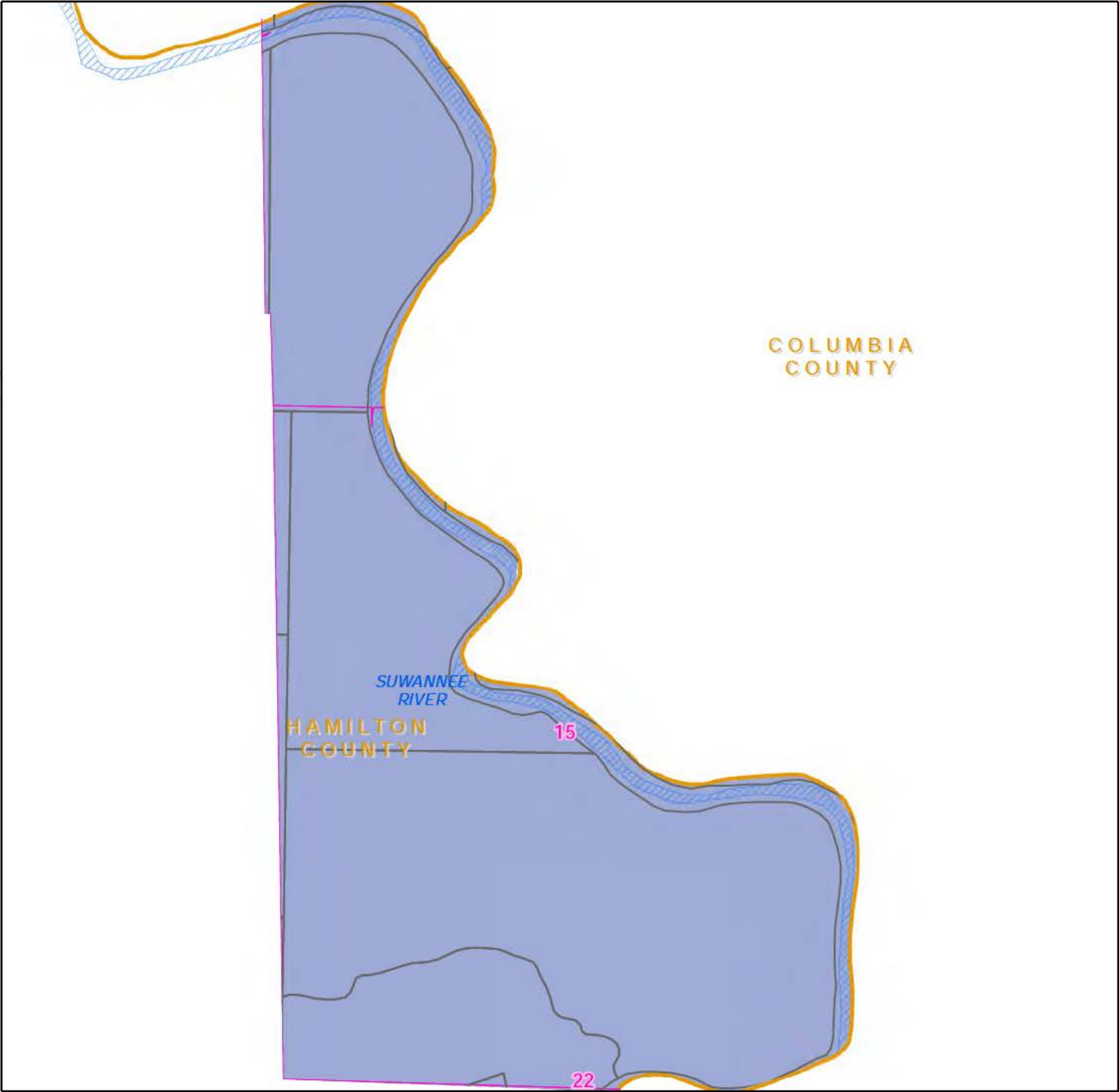
Quadrant: Northwest  
Township: 01N  
Range: 16E  
County: HAMILTON COUNTY



DUKE ENERGY - SUWANNEE VALLEY ELECTRIC COOPERATIVE  
TERRITORIAL AGREEMENT  
HAMILTON COUNTY



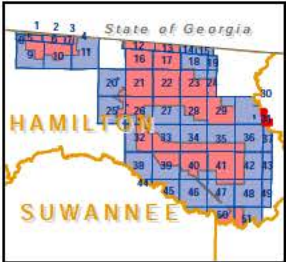
See 01N16E, Northwest Quadrant -- page 30



See 01N16E, Southeast Quadrant -- page 37

- |                               |                |         |                      |        |
|-------------------------------|----------------|---------|----------------------|--------|
| Duke Energy                   | Major Roadways | Section | Parcel               | County |
| Suwannee Valley Electric CoOp | Railroads      | Water   | City and Place Names |        |
| Not Part of this Agreement    |                |         |                      |        |

Quadrant: Northeast  
Township: 01N  
Range: 16E  
County: HAMILTON COUNTY

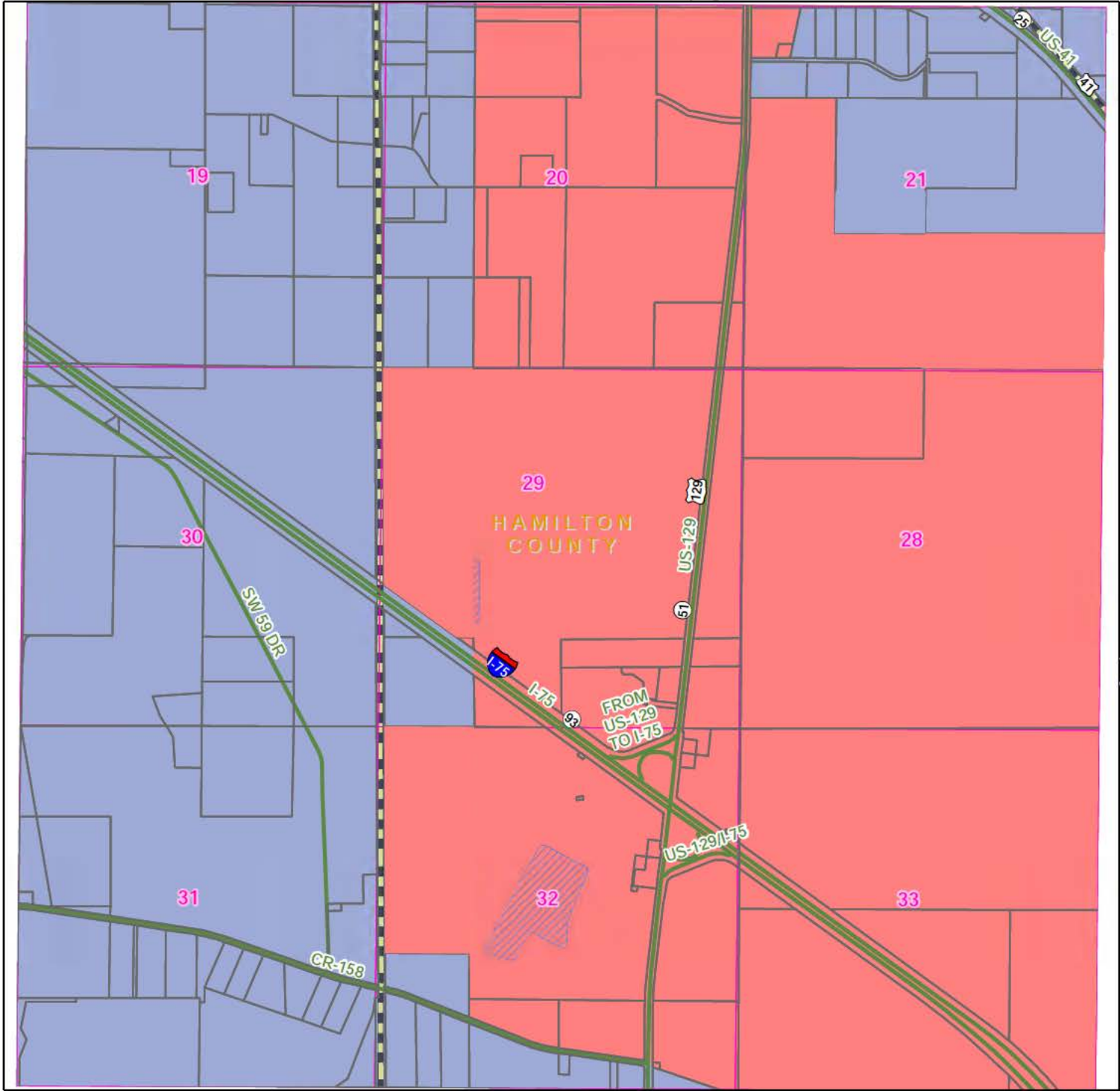




DUKE ENERGY - SUWANNEE VALLEY ELECTRIC COOPERATIVE  
TERRITORIAL AGREEMENT  
HAMILTON COUNTY



See 01N14E, Northwest Quadrant -- page 26

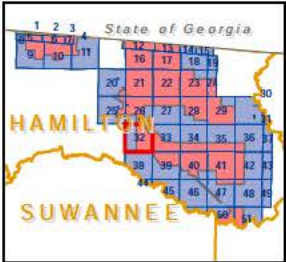


See 01N14E, Southeast Quadrant -- page 33

See 01S14E, Northwest Quadrant -- page 38

- Duke Energy
- Suwannee Valley Electric CoOp
- Not Part of this Agreement
- Major Roadways
- Railroads
- Section
- Parcel
- Water
- County
- City and Place Names

Quadrant: Southwest  
Township: 01N  
Range: 14E  
County: HAMILTON COUNTY



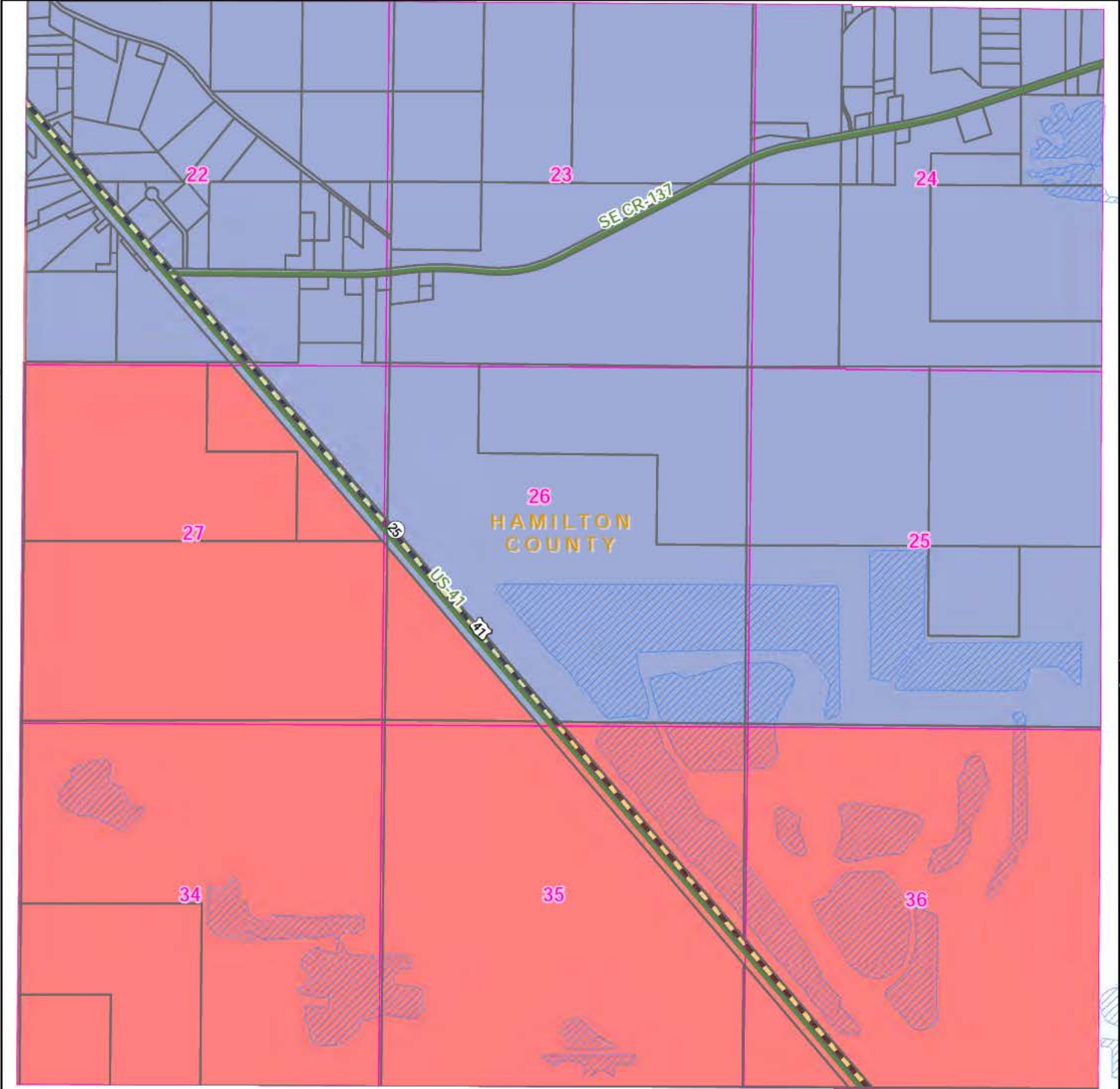
DUKE ENERGY - SUWANNEE VALLEY ELECTRIC COOPERATIVE  
TERRITORIAL AGREEMENT  
HAMILTON COUNTY



See 01N14E, Northeast Quadrant -- page 27

See 01N14E, Southwest Quadrant -- page 32

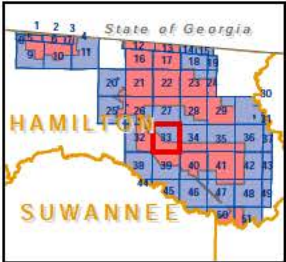
See 01N15E, Southwest Quadrant -- page 34



See 01S14E, Northeast Quadrant -- page 39

- Duke Energy
- Suwannee Valley Electric CoOp
- Not Part of this Agreement
- Major Roadways
- Railroads
- Section
- Parcel
- County
- Water
- City and Place Names

Quadrant: Southeast  
Township: 01N  
Range: 14E  
County: HAMILTON COUNTY





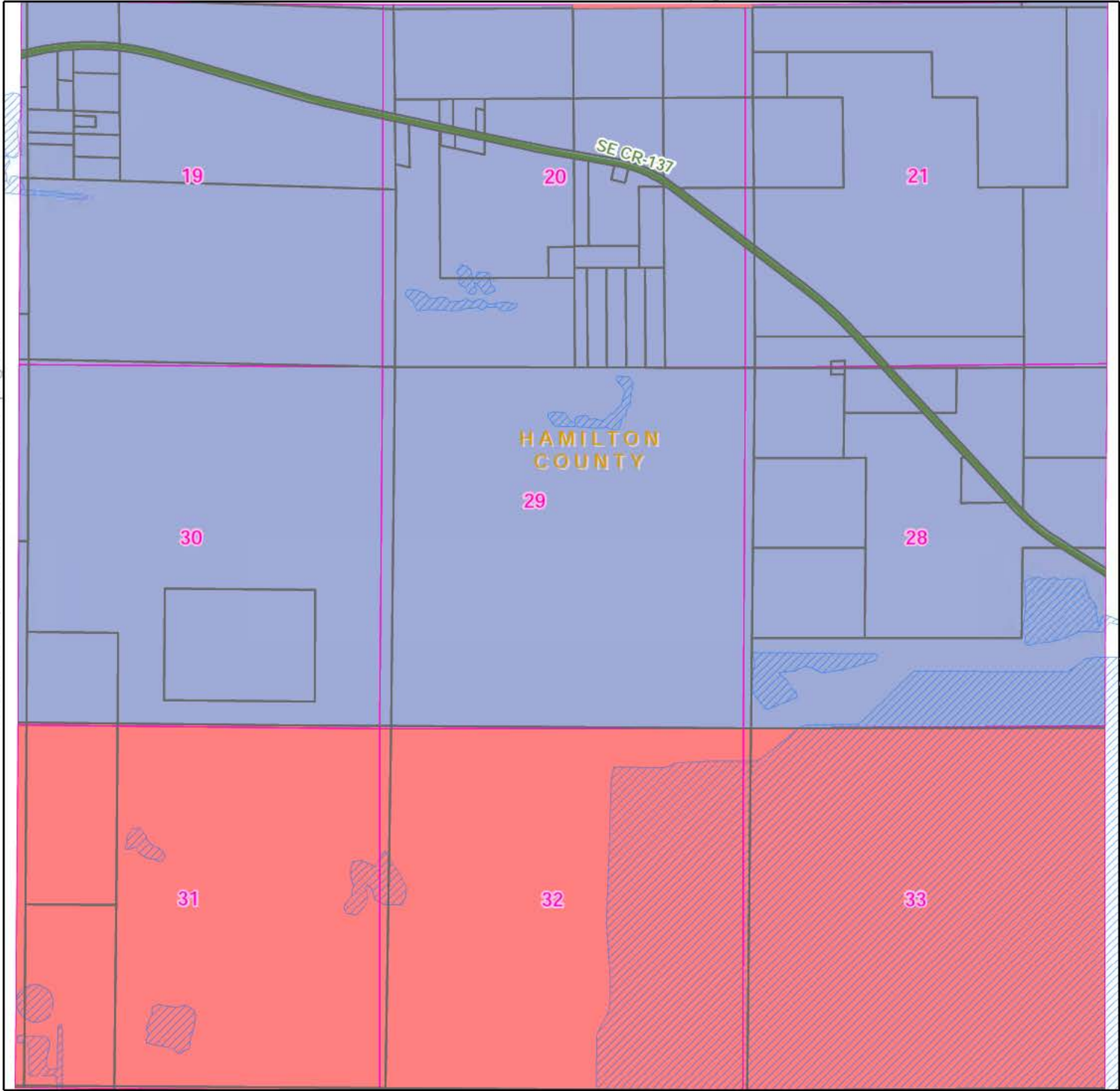
DUKE ENERGY - SUWANNEE VALLEY ELECTRIC COOPERATIVE  
TERRITORIAL AGREEMENT  
HAMILTON COUNTY



See 01N15E, Northwest Quadrant -- page 28

See 01N14E, Southeast Quadrant -- page 33

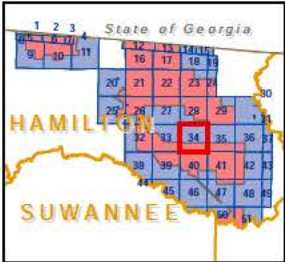
See 01N15E, Southeast Quadrant -- page 35



See 01S15E, Northwest Quadrant -- page 40

- |                               |                |         |                      |        |
|-------------------------------|----------------|---------|----------------------|--------|
| Duke Energy                   | Major Roadways | Section | Parcel               | County |
| Suwannee Valley Electric CoOp | Railroads      | Water   | City and Place Names |        |
| Not Part of this Agreement    |                |         |                      |        |

Quadrant: Southwest  
Township: 01N  
Range: 15E  
County: HAMILTON COUNTY



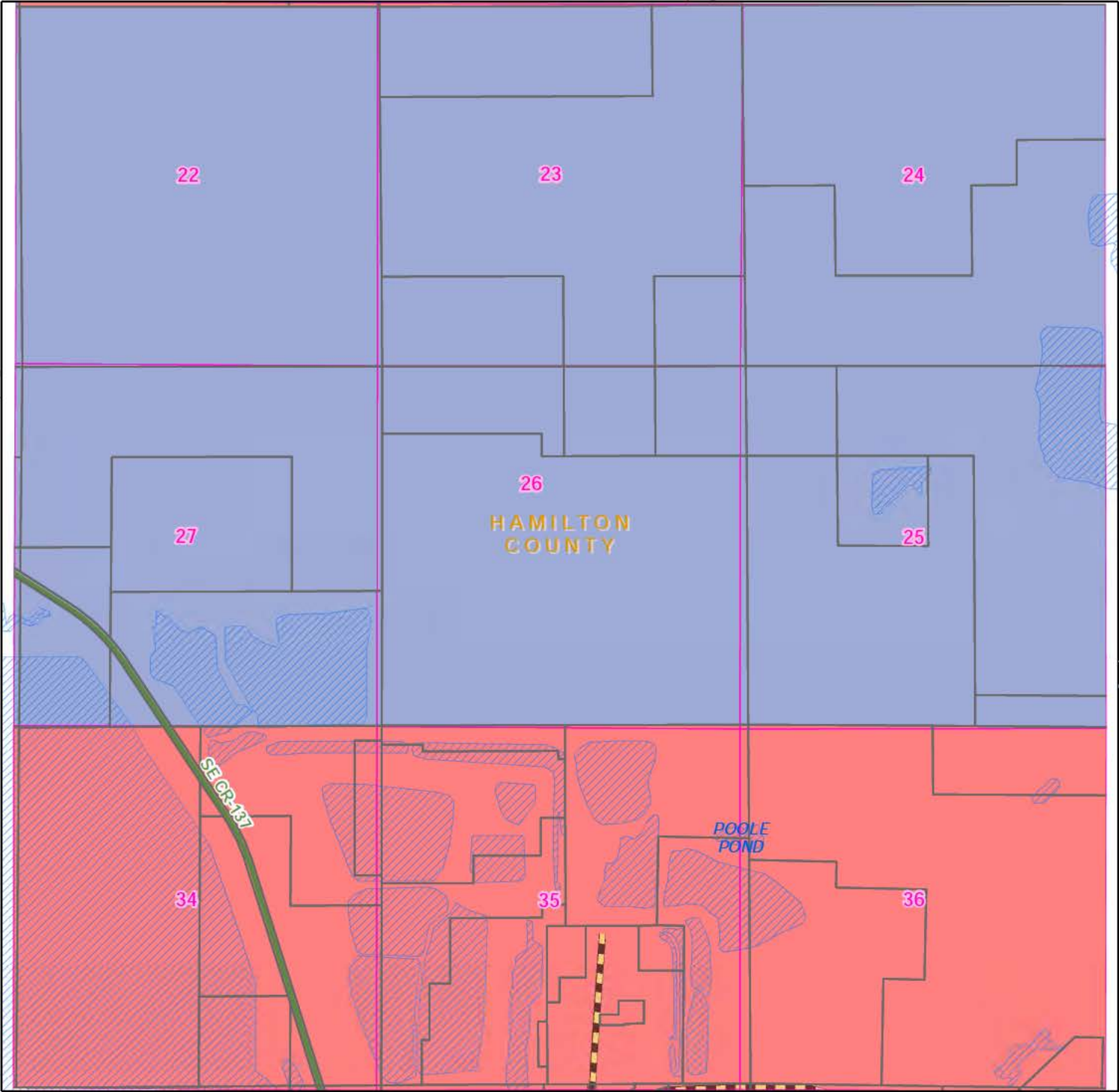
DUKE ENERGY - SUWANNEE VALLEY ELECTRIC COOPERATIVE  
TERRITORIAL AGREEMENT  
HAMILTON COUNTY



See 01N15E, Northeast Quadrant -- page 29

See 01N15E, Southwest Quadrant -- page 34

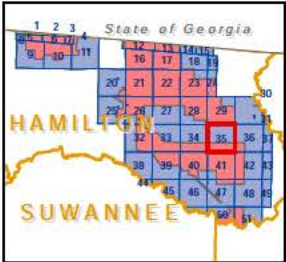
See 01N16E, Southwest Quadrant -- page 36



See 01S15E, Northeast Quadrant -- page 41

- Duke Energy
- Suwannee Valley Electric CoOp
- Not Part of this Agreement
- Major Roadways
- Railroads
- Section
- Parcel
- County
- Water
- City and Place Names

Quadrant: Southeast  
Township: 01N  
Range: 15E  
County: HAMILTON COUNTY





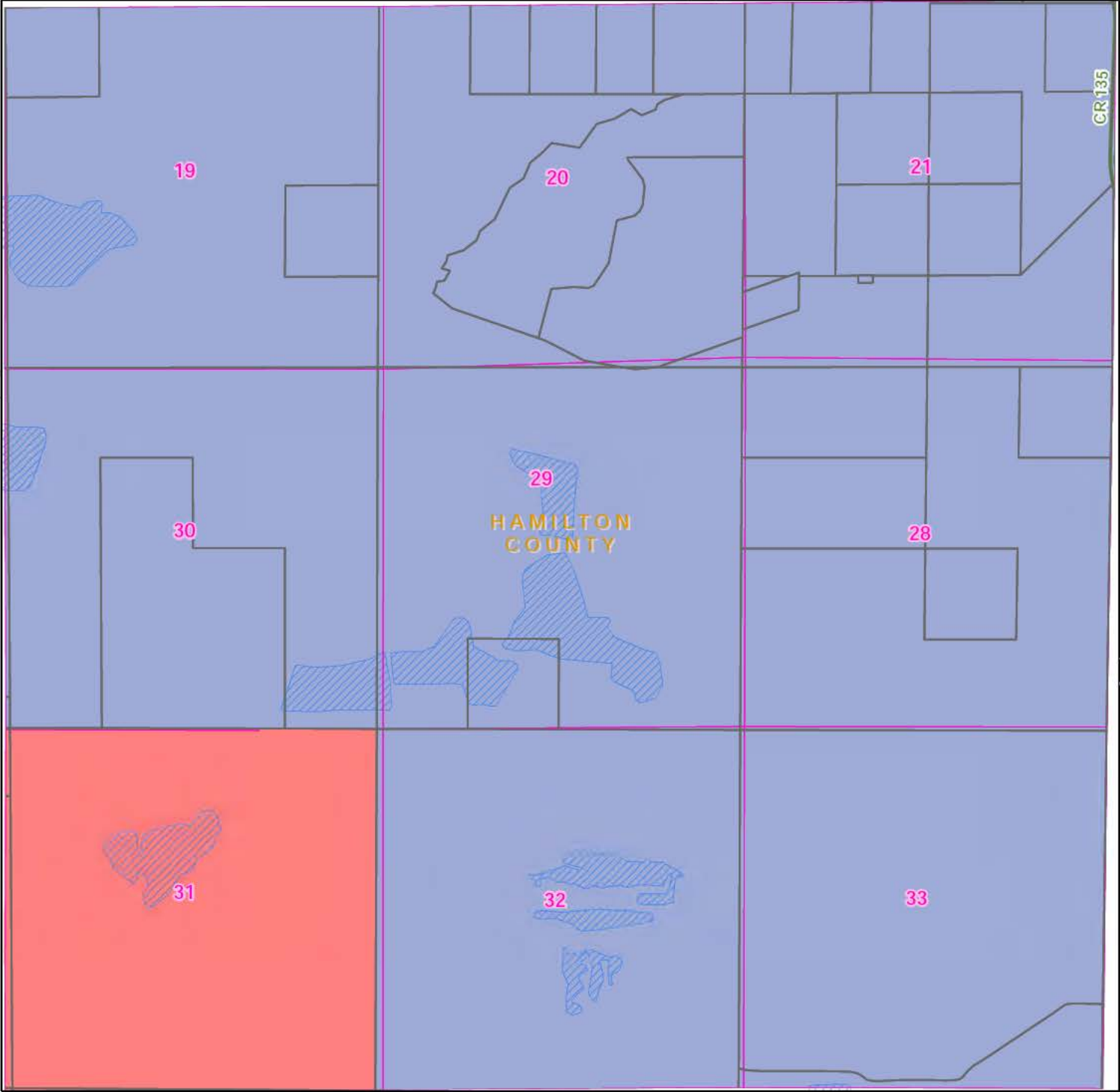
DUKE ENERGY - SUWANNEE VALLEY ELECTRIC COOPERATIVE  
TERRITORIAL AGREEMENT  
HAMILTON COUNTY



See 01N16E, Northwest Quadrant -- page 30

See 01N15E, Southeast Quadrant -- page 35

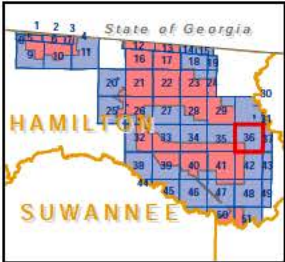
See 01N16E, Southeast Quadrant -- page 37



See 01S16E, Northwest Quadrant -- page 42

- Duke Energy
- Suwannee Valley Electric CoOp
- Not Part of this Agreement
- Major Roadways
- Railroads
- Section
- Parcel
- County
- Water
- City and Place Names

Quadrant: Southwest  
Township: 01N  
Range: 16E  
County: HAMILTON COUNTY

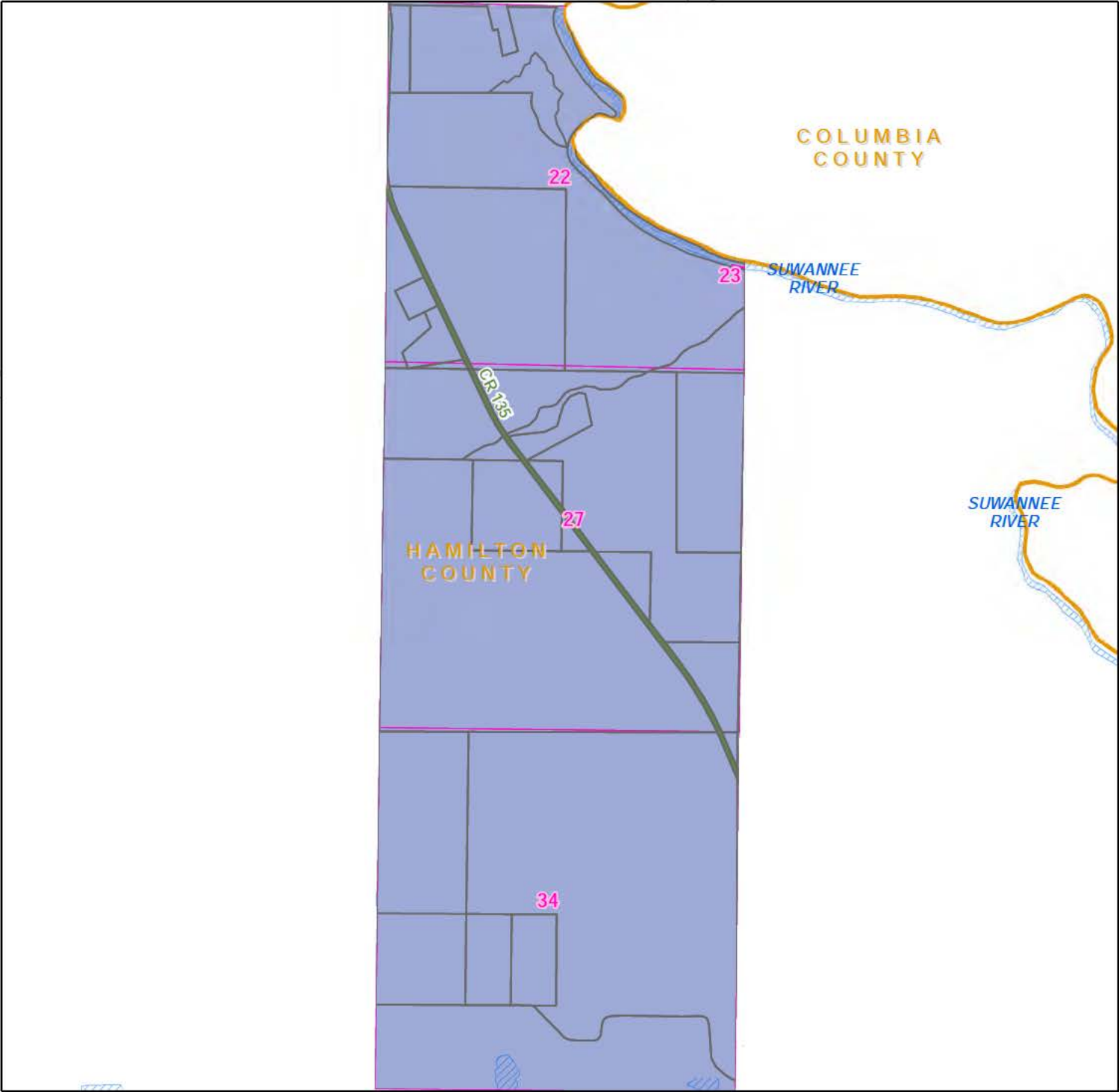


DUKE ENERGY - SUWANNEE VALLEY ELECTRIC COOPERATIVE  
TERRITORIAL AGREEMENT  
HAMILTON COUNTY



See 01N16E, Northeast Quadrant -- page 31

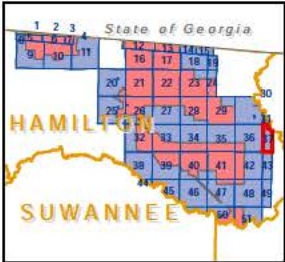
See 01N16E, Southwest Quadrant -- page 36



See 01S16E, Northeast Quadrant -- page 43

- Duke Energy
- Suwannee Valley Electric CoOp
- Not Part of this Agreement
- Major Roadways
- Railroads
- Section
- Parcel
- Water
- County
- City and Place Names

Quadrant: Southeast  
Township: 01N  
Range: 16E  
County: HAMILTON COUNTY

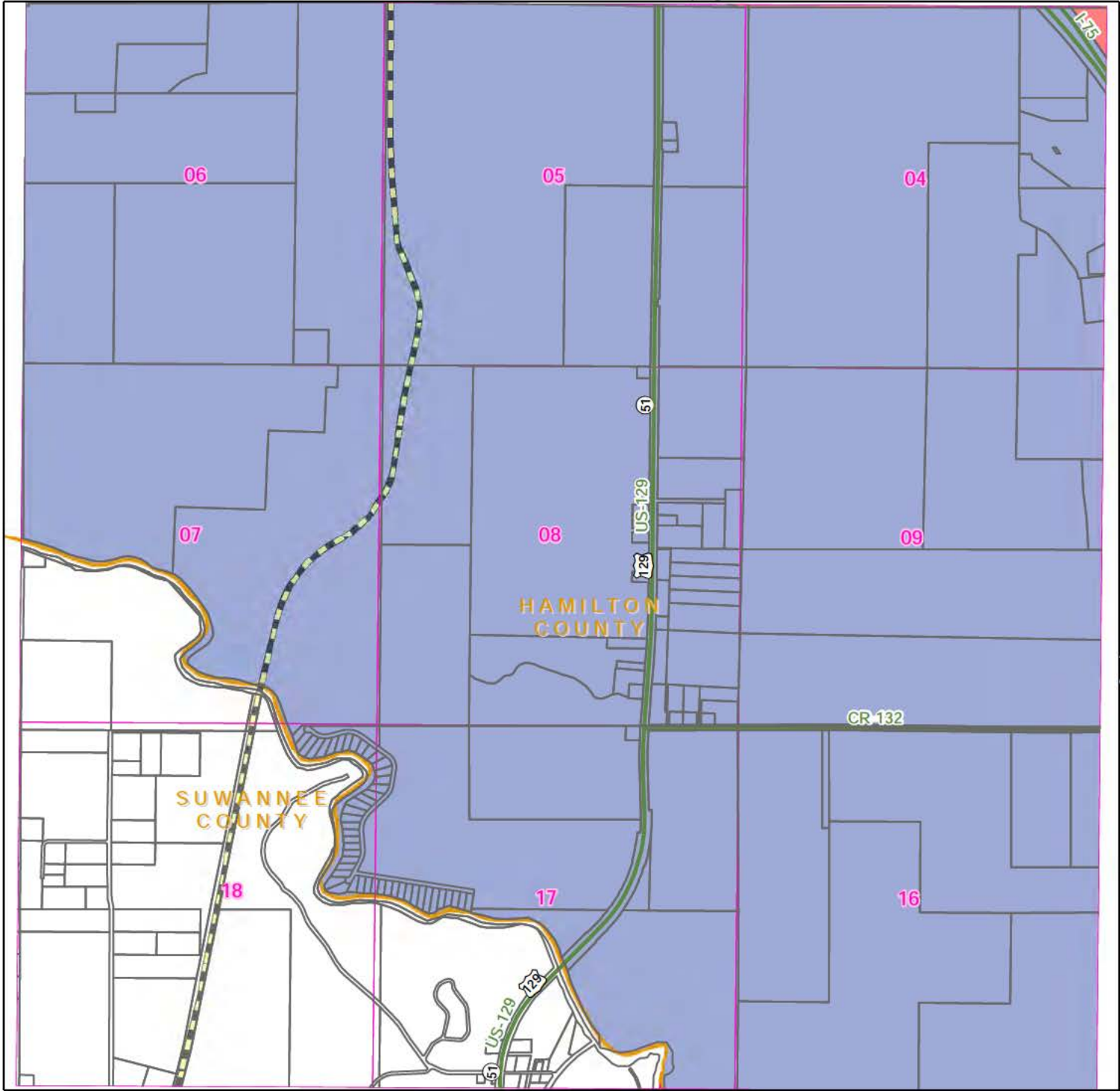




DUKE ENERGY - SUWANNEE VALLEY ELECTRIC COOPERATIVE  
TERRITORIAL AGREEMENT  
HAMILTON COUNTY



See 01N14E, Southwest Quadrant -- page 32

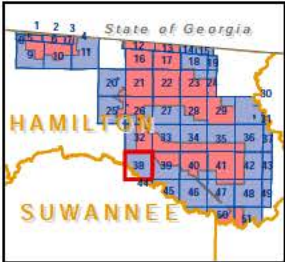


See 01S14E, Northeast Quadrant -- page 39

See 01S14E, Southwest Quadrant -- page 44

- Duke Energy
- Suwannee Valley Electric CoOp
- Not Part of this Agreement
- Major Roadways
- Railroads
- Section
- Parcel
- Water
- County
- City and Place Names

Quadrant: Northwest  
Township: 01S  
Range: 14E  
County: HAMILTON COUNTY



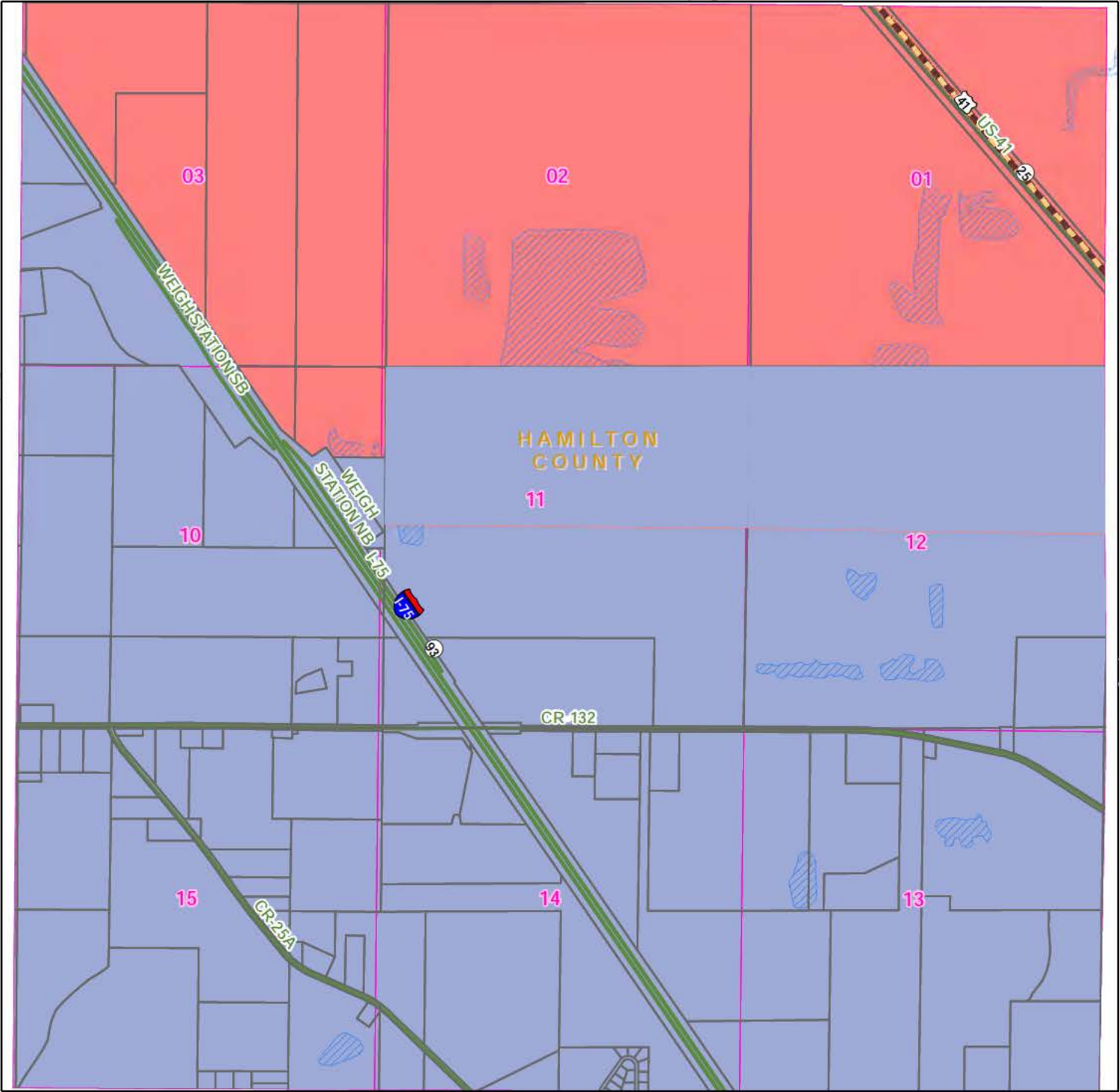
DUKE ENERGY - SUWANNEE VALLEY ELECTRIC COOPERATIVE  
TERRITORIAL AGREEMENT  
HAMILTON COUNTY



See 01N14E, Southeast Quadrant -- page 33

See 01S14E, Northwest Quadrant -- page 38

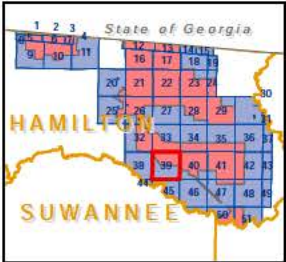
See 01S15E, Northwest Quadrant -- page 40



See 01S14E, Southeast Quadrant -- page 45

- Duke Energy
- Suwannee Valley Electric CoOp
- Not Part of this Agreement
- Major Roadways
- Railroads
- Section
- Parcel
- County
- Water
- City and Place Names

Quadrant: Northeast  
Township: 01S  
Range: 14E  
County: HAMILTON COUNTY





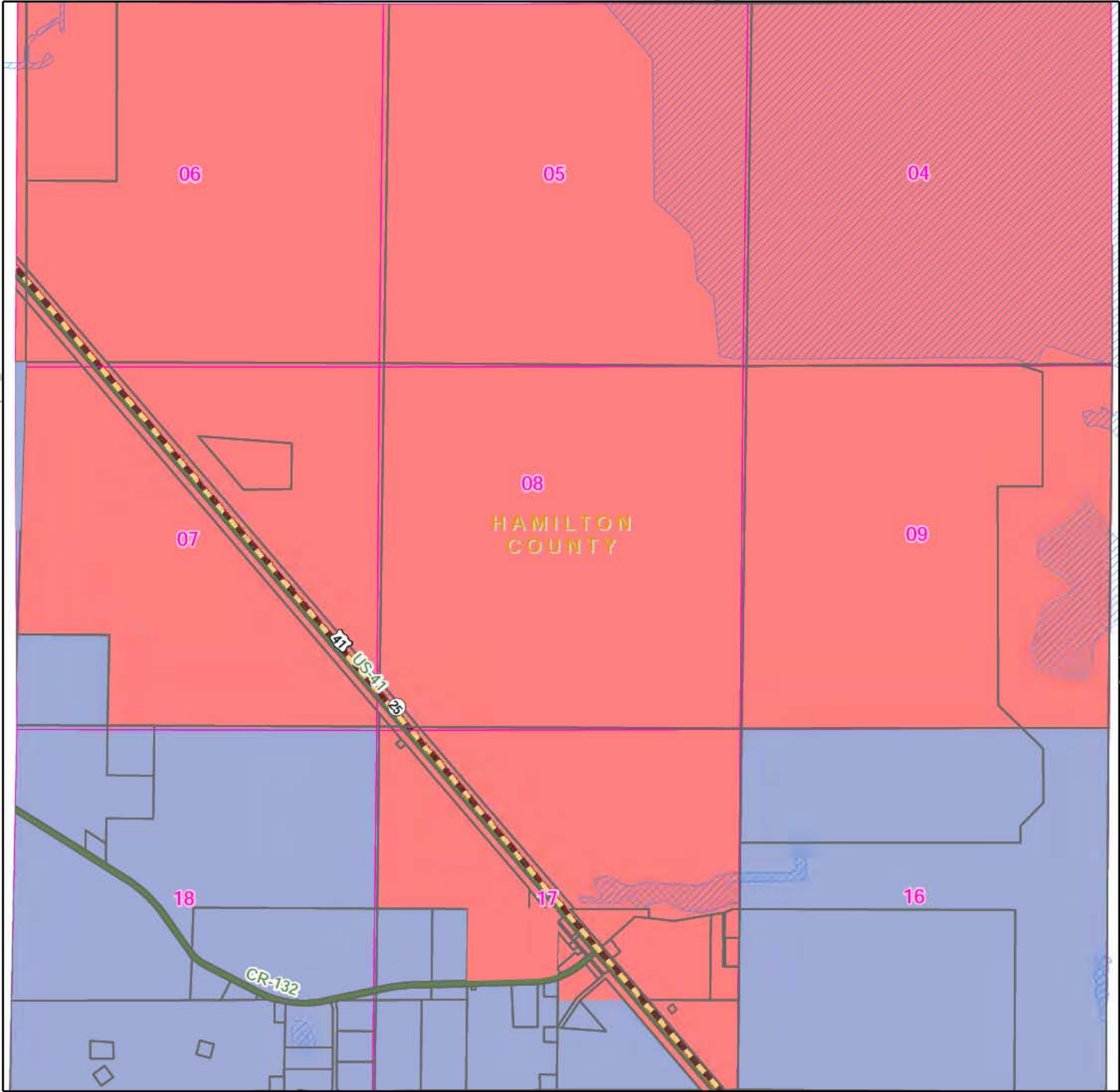
DUKE ENERGY - SUWANNEE VALLEY ELECTRIC COOPERATIVE  
TERRITORIAL AGREEMENT  
HAMILTON COUNTY



See 01N15E, Southwest Quadrant -- page 34

See 01S14E, Northeast Quadrant -- page 39

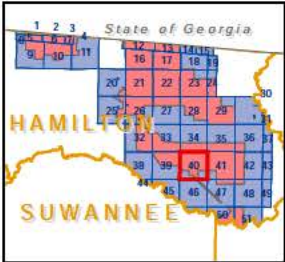
See 01S15E, Northeast Quadrant -- page 41



See 01S15E, Southwest Quadrant -- page 46

- Duke Energy
- Suwannee Valley Electric CoOp
- Not Part of this Agreement
- Major Roadways
- Railroads
- Section
- Parcel
- Water
- County
- City and Place Names

Quadrant: Northwest  
Township: 01S  
Range: 15E  
County: HAMILTON COUNTY



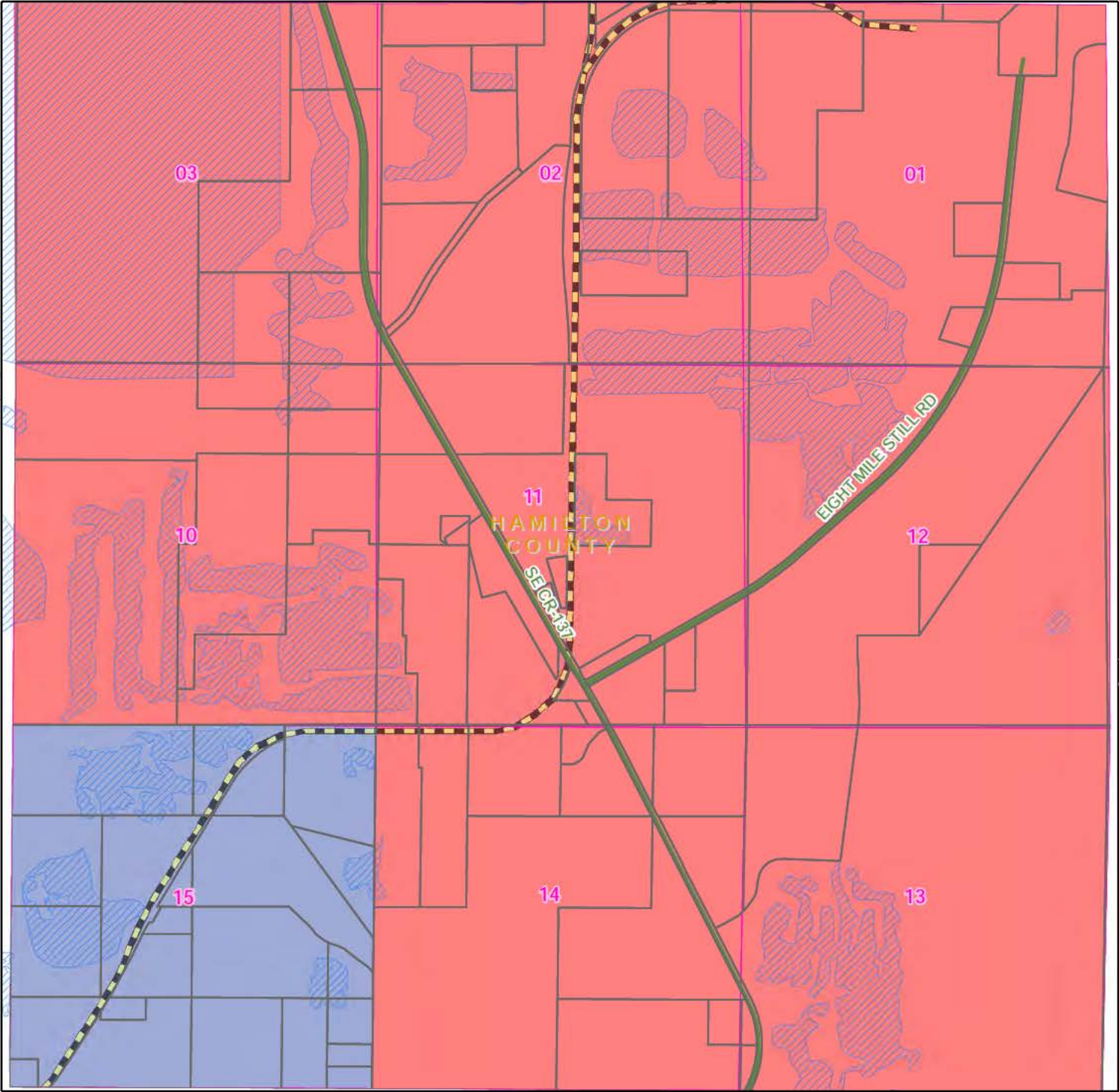
DUKE ENERGY - SUWANNEE VALLEY ELECTRIC COOPERATIVE  
TERRITORIAL AGREEMENT  
HAMILTON COUNTY



See 01N15E, Southeast Quadrant -- page 35

See 01S15E, Northwest Quadrant -- page 40

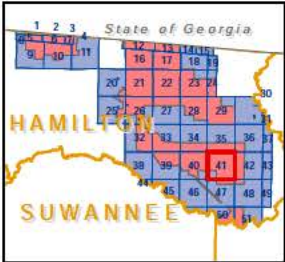
See 01S16E, Northwest Quadrant -- page 42



See 01S15E, Southeast Quadrant -- page 47

- Duke Energy
- Suwannee Valley Electric CoOp
- Not Part of this Agreement
- Major Roadways
- Railroads
- Section
- Parcel
- Water
- County
- City and Place Names

Quadrant: Northeast  
Township: 01S  
Range: 15E  
County: HAMILTON COUNTY





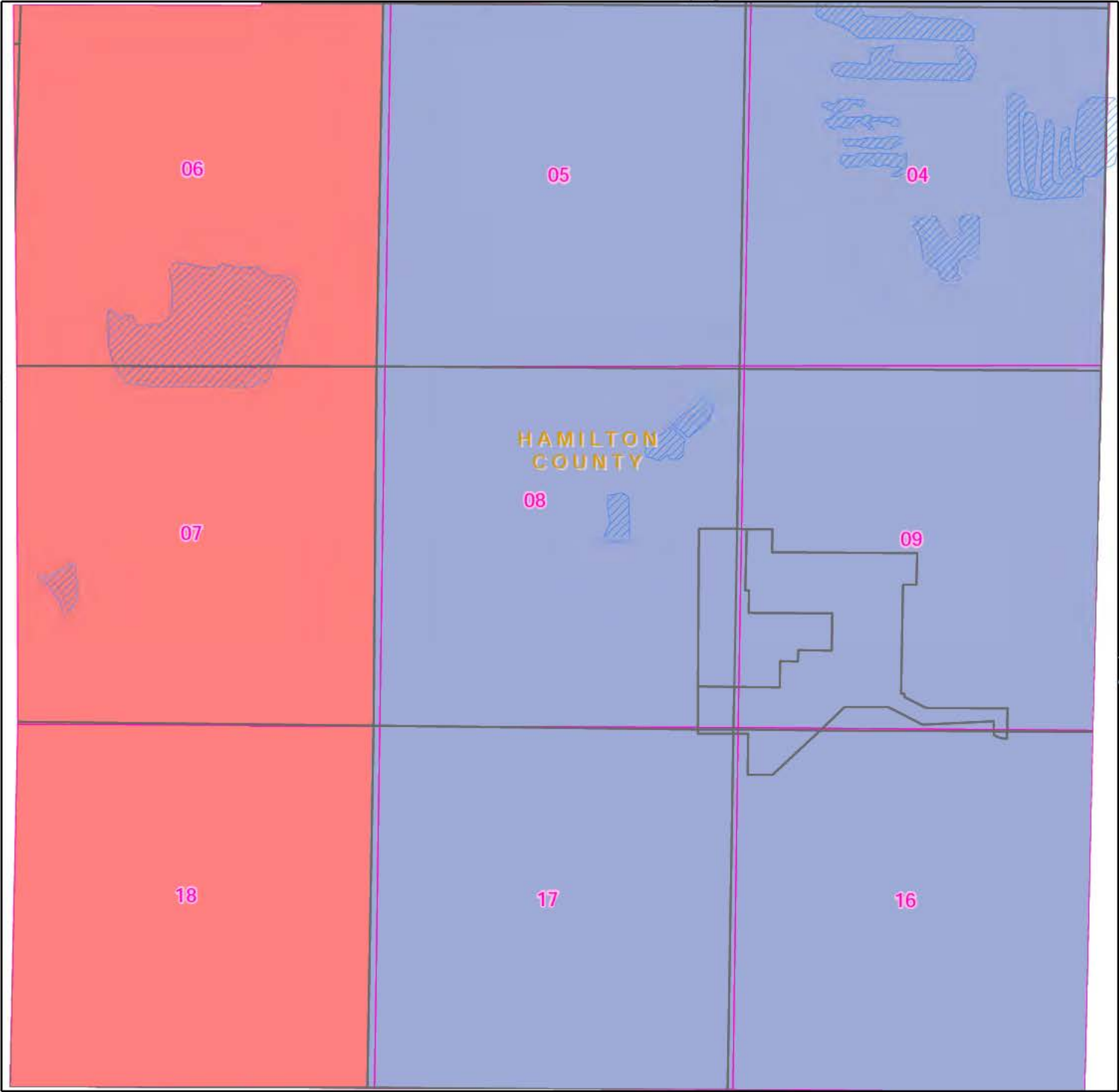
DUKE ENERGY - SUWANNEE VALLEY ELECTRIC COOPERATIVE  
TERRITORIAL AGREEMENT  
HAMILTON COUNTY



See 01N16E, Southwest Quadrant -- page 36

See 01S15E, Northeast Quadrant -- page 41

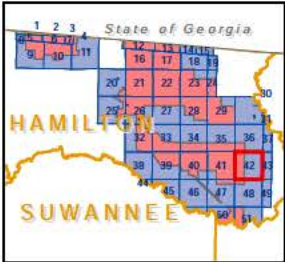
See 01S16E, Northeast Quadrant -- page 43



See 01S16E, Southwest Quadrant -- page 48

- Duke Energy
- Suwannee Valley Electric CoOp
- Not Part of this Agreement
- Major Roadways
- Railroads
- Section
- Parcel
- County
- Water
- City and Place Names

Quadrant: Northwest  
Township: 01S  
Range: 16E  
County: HAMILTON COUNTY

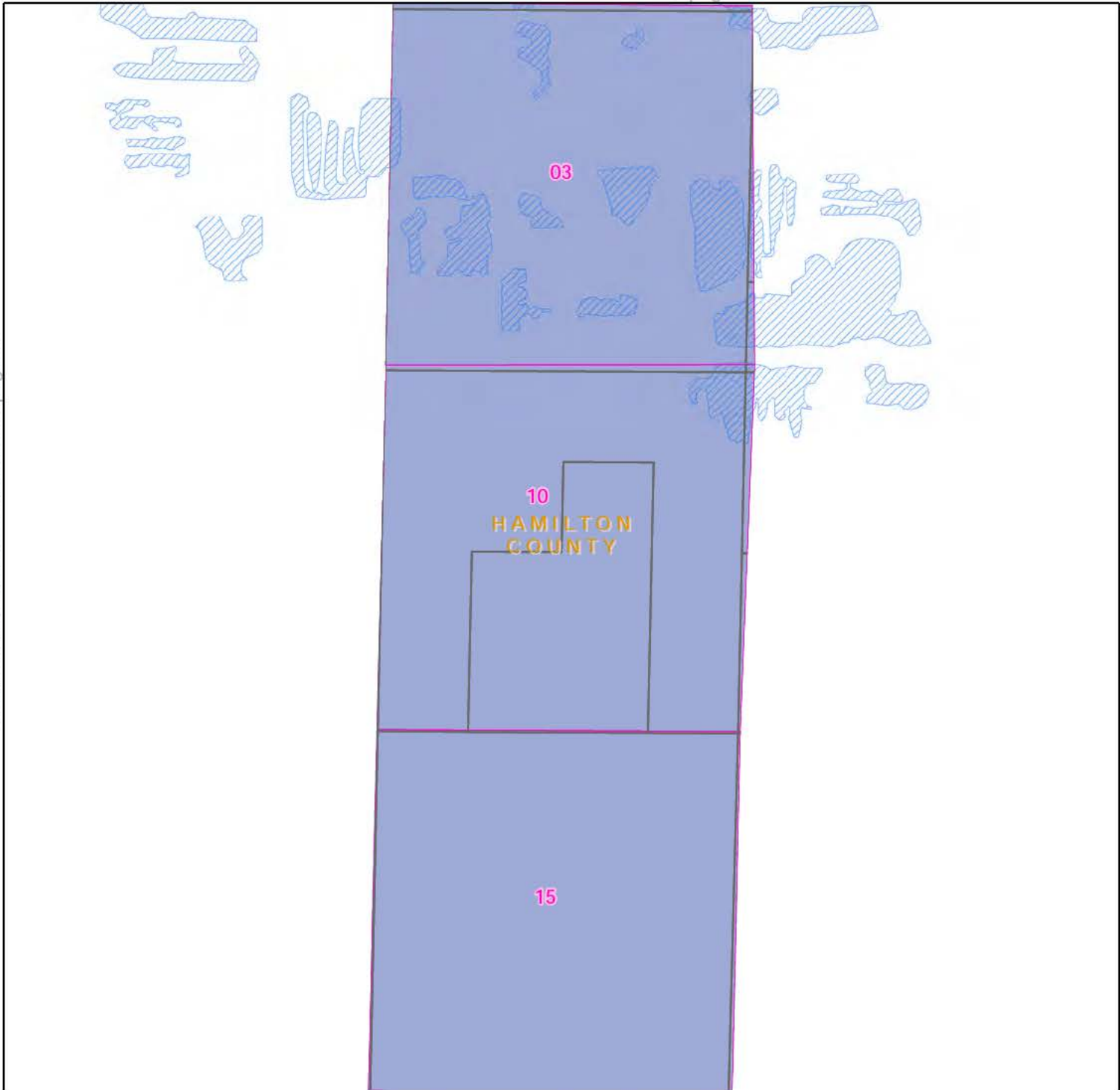


DUKE ENERGY - SUWANNEE VALLEY ELECTRIC COOPERATIVE  
TERRITORIAL AGREEMENT  
HAMILTON COUNTY



See 01N16E, Southeast Quadrant -- page 37

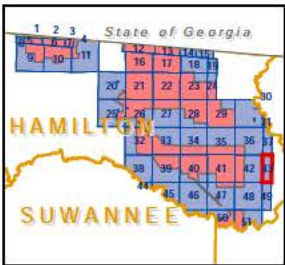
See 01S16E, Northwest Quadrant -- page 42



See 01S16E, Southeast Quadrant -- page 49

- |                               |                |         |                      |        |
|-------------------------------|----------------|---------|----------------------|--------|
| Duke Energy                   | Major Roadways | Section | Parcel               | County |
| Suwannee Valley Electric CoOp | Railroads      | Water   | City and Place Names |        |
| Not Part of this Agreement    |                |         |                      |        |

Quadrant: Northeast  
Township: 01S  
Range: 16E  
County: HAMILTON COUNTY

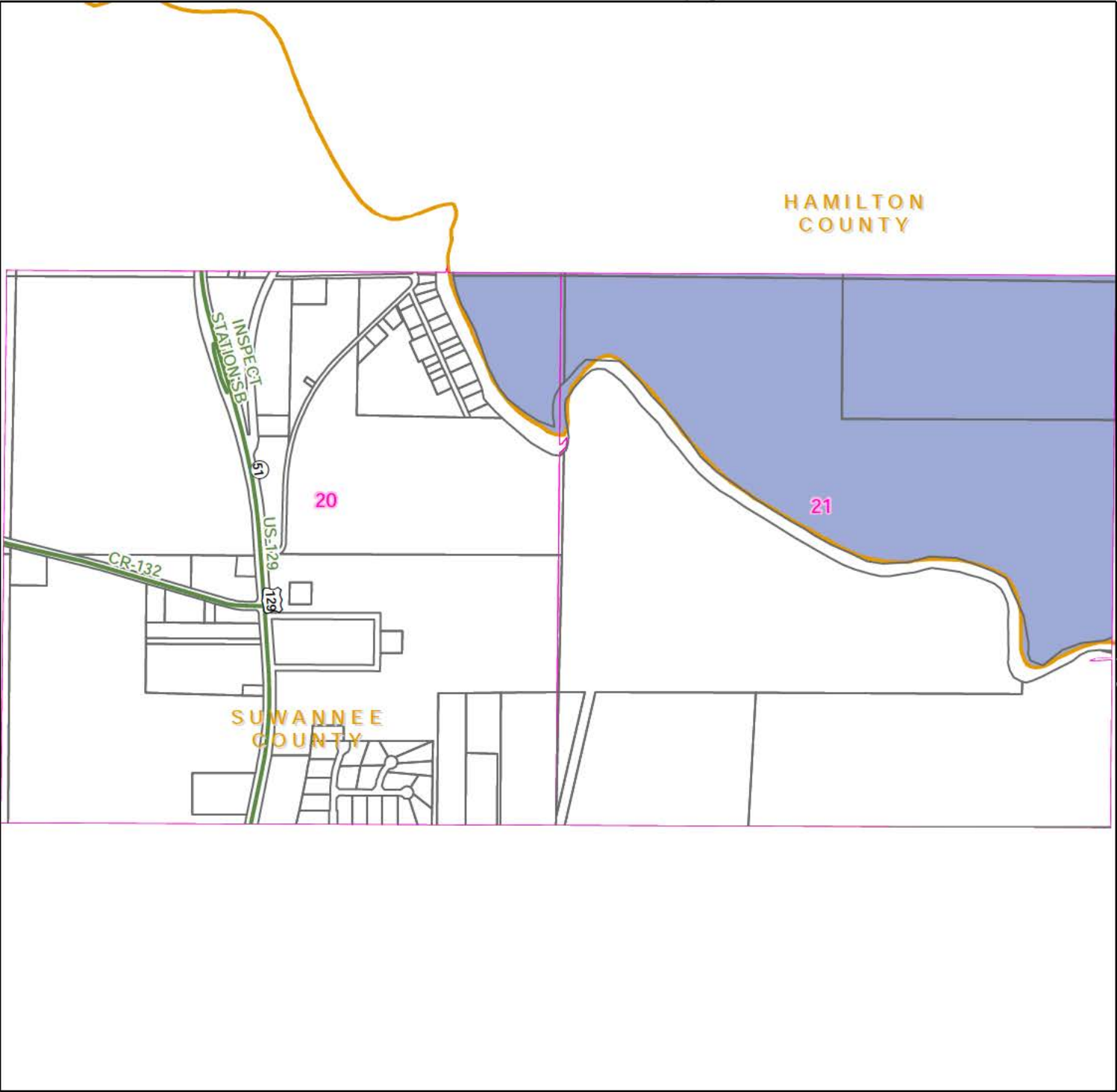




DUKE ENERGY - SUWANNEE VALLEY ELECTRIC COOPERATIVE  
TERRITORIAL AGREEMENT  
HAMILTON COUNTY



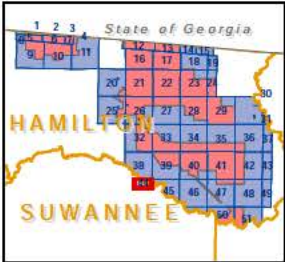
See 01S14E, Northwest Quadrant -- page 38



See 01S14E, Southeast Quadrant -- page 45

- |                               |                |         |                      |        |
|-------------------------------|----------------|---------|----------------------|--------|
| Duke Energy                   | Major Roadways | Section | Parcel               | County |
| Suwannee Valley Electric CoOp | Railroads      | Water   | City and Place Names |        |
| Not Part of this Agreement    |                |         |                      |        |

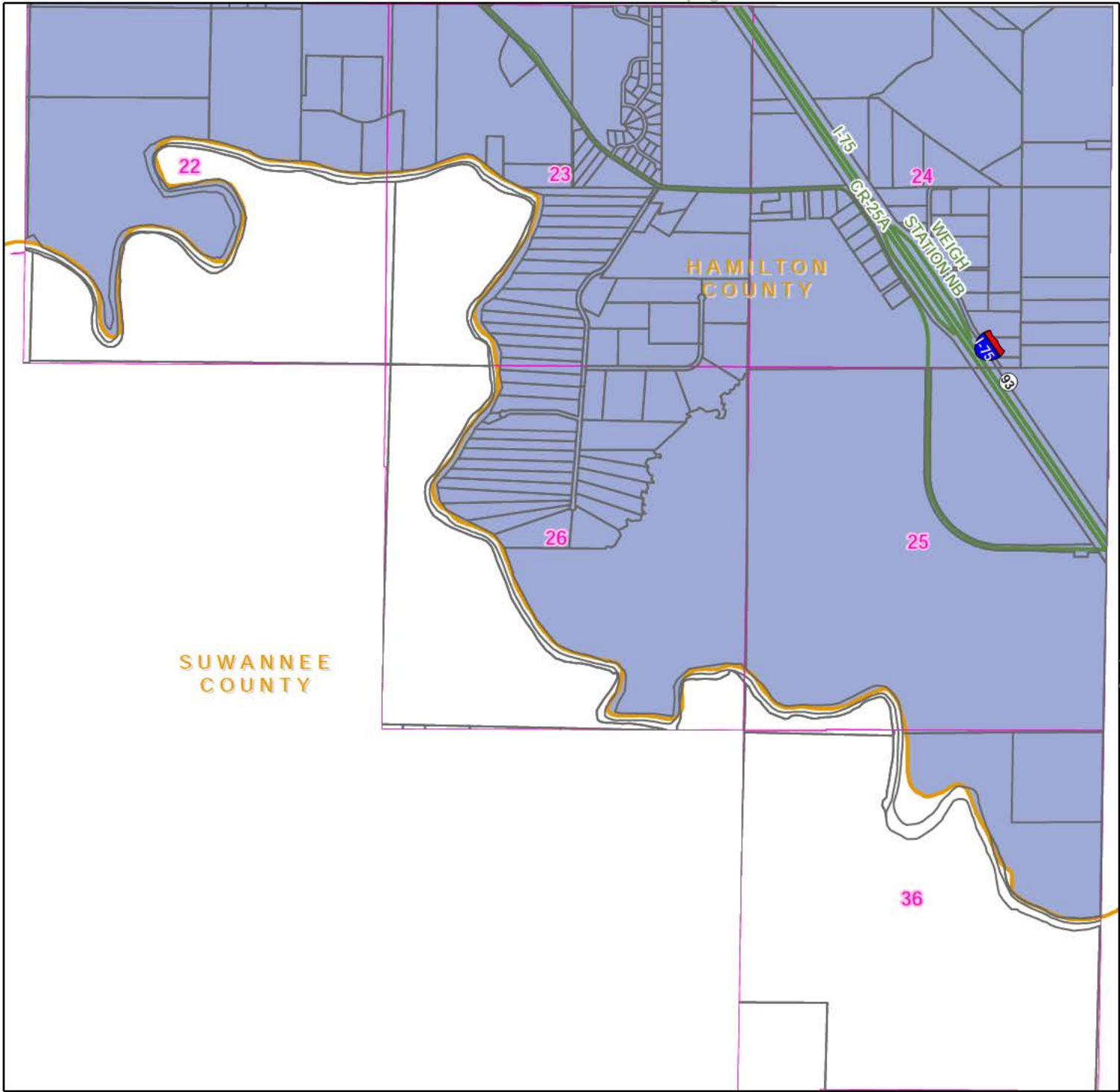
Quadrant: Southwest  
Township: 01S  
Range: 14E  
County: HAMILTON COUNTY



DUKE ENERGY - SUWANNEE VALLEY ELECTRIC COOPERATIVE  
TERRITORIAL AGREEMENT  
HAMILTON COUNTY



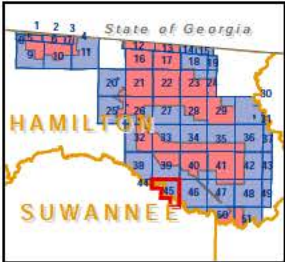
See 01S14E, Northeast Quadrant -- page 39



See 01S15E, Southwest Quadrant -- page 46

- Duke Energy
- Suwannee Valley Electric CoOp
- Not Part of this Agreement
- Major Roadways
- Railroads
- Section
- Parcel
- Water
- County
- City and Place Names

Quadrant: Southeast  
Township: 01S  
Range: 14E  
County: HAMILTON COUNTY





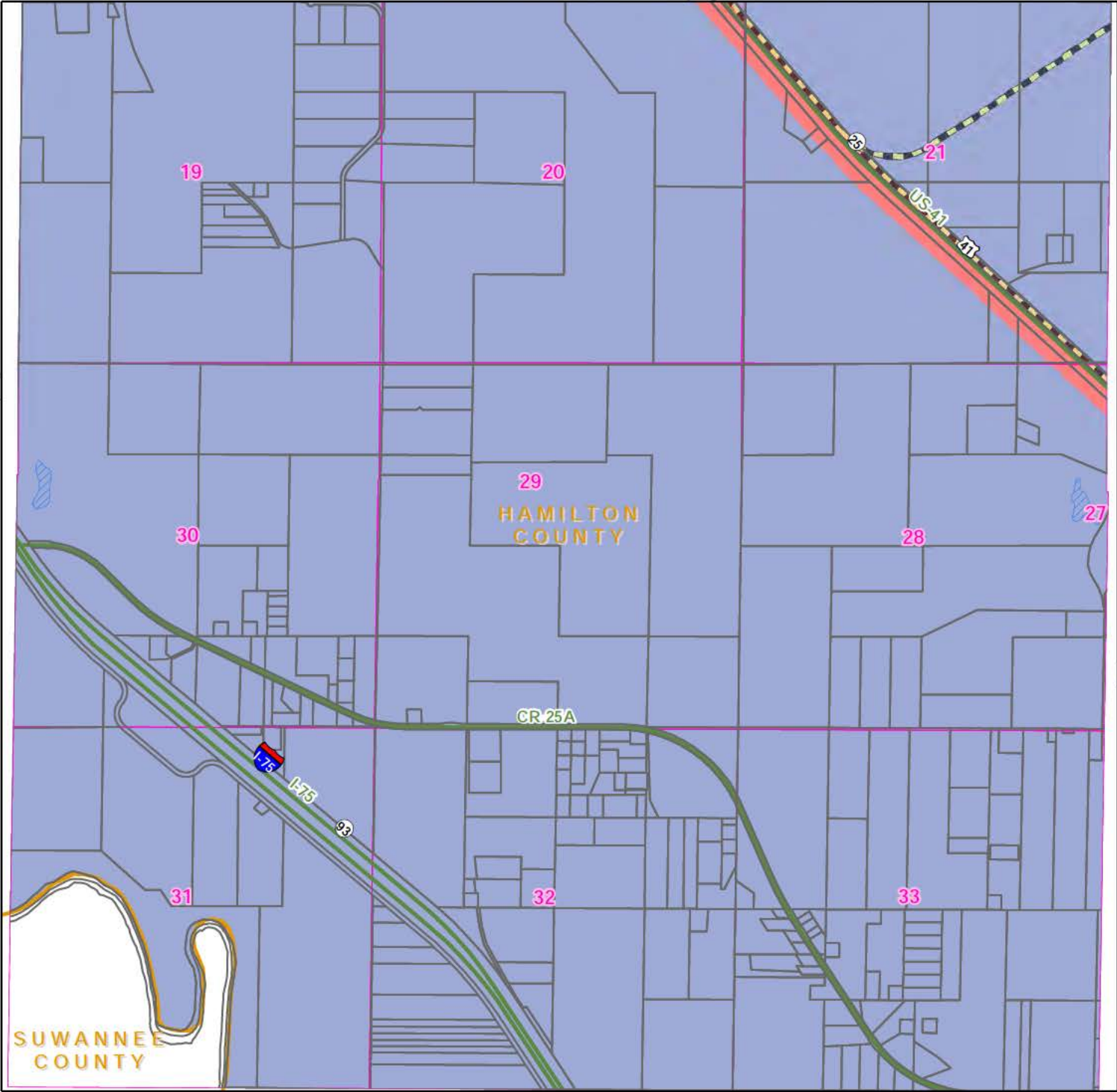
DUKE ENERGY - SUWANNEE VALLEY ELECTRIC COOPERATIVE  
TERRITORIAL AGREEMENT  
HAMILTON COUNTY



See 01S15E, Northwest Quadrant -- page 40

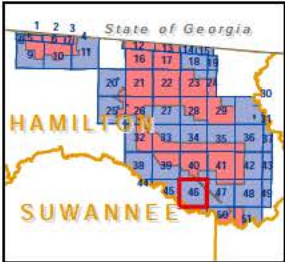
See 01S14E, Southeast Quadrant -- page 45

See 01S15E, Southeast Quadrant -- page 47

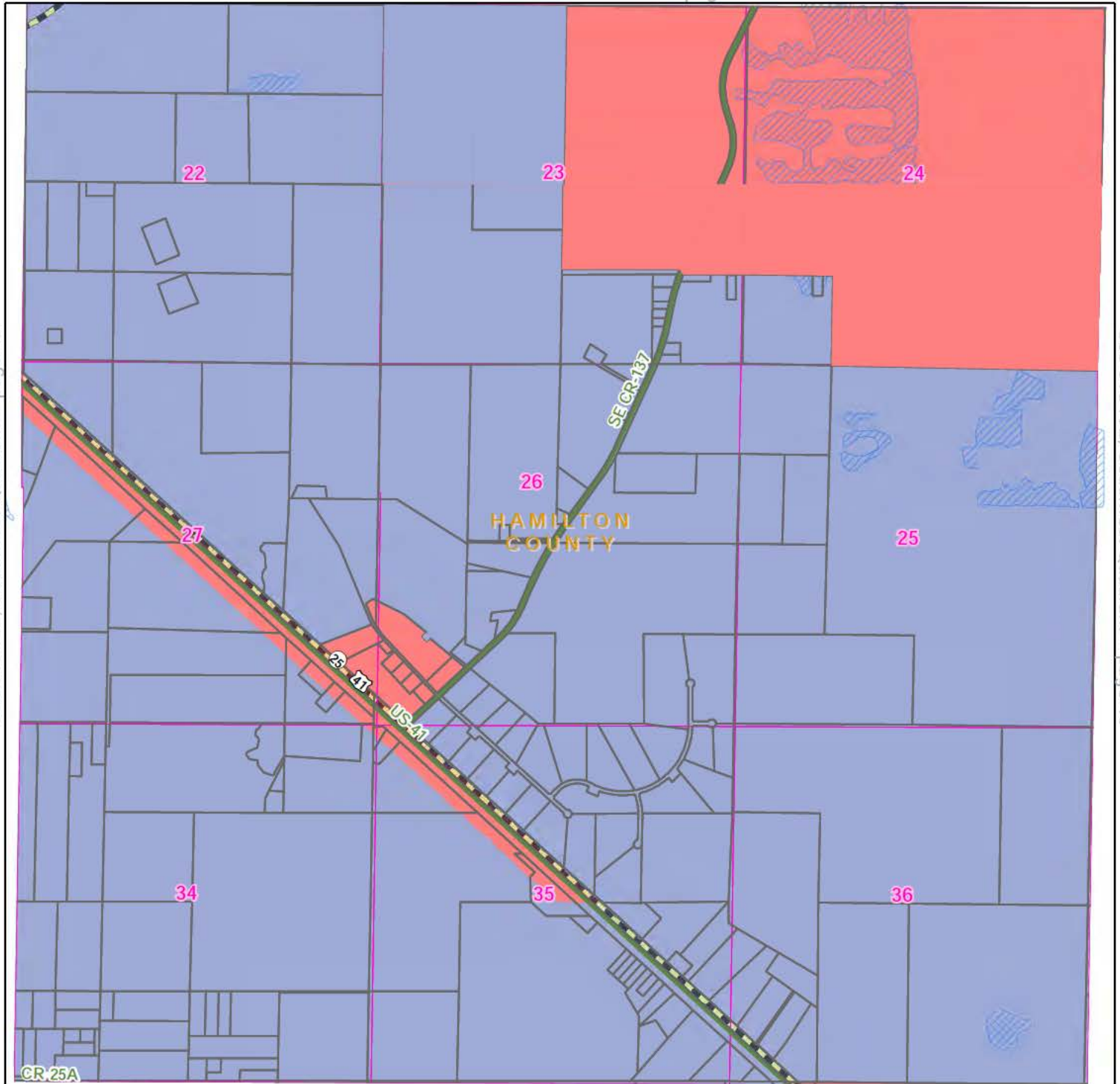



- |                               |                |         |                      |        |
|-------------------------------|----------------|---------|----------------------|--------|
| Duke Energy                   | Major Roadways | Section | Parcel               | County |
| Suwannee Valley Electric CoOp | Railroads      | Water   | City and Place Names |        |
| Not Part of this Agreement    |                |         |                      |        |

Quadrant: Southwest  
Township: 01S  
Range: 15E  
County: HAMILTON COUNTY



See 01S16E, Southwest Quadrant -- page 48

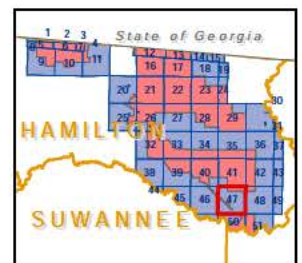


 Duke Energy
  Major Roadways
  Section
  Parcel
  County

 Suwannee Valley Electric CoOp
  Railroads
  Water
  City and Place Names

 Not Part of this Agreement

Quadrant: Southeast  
Township: 01S  
Range: 15E  
County: HAMILTON COUNTY





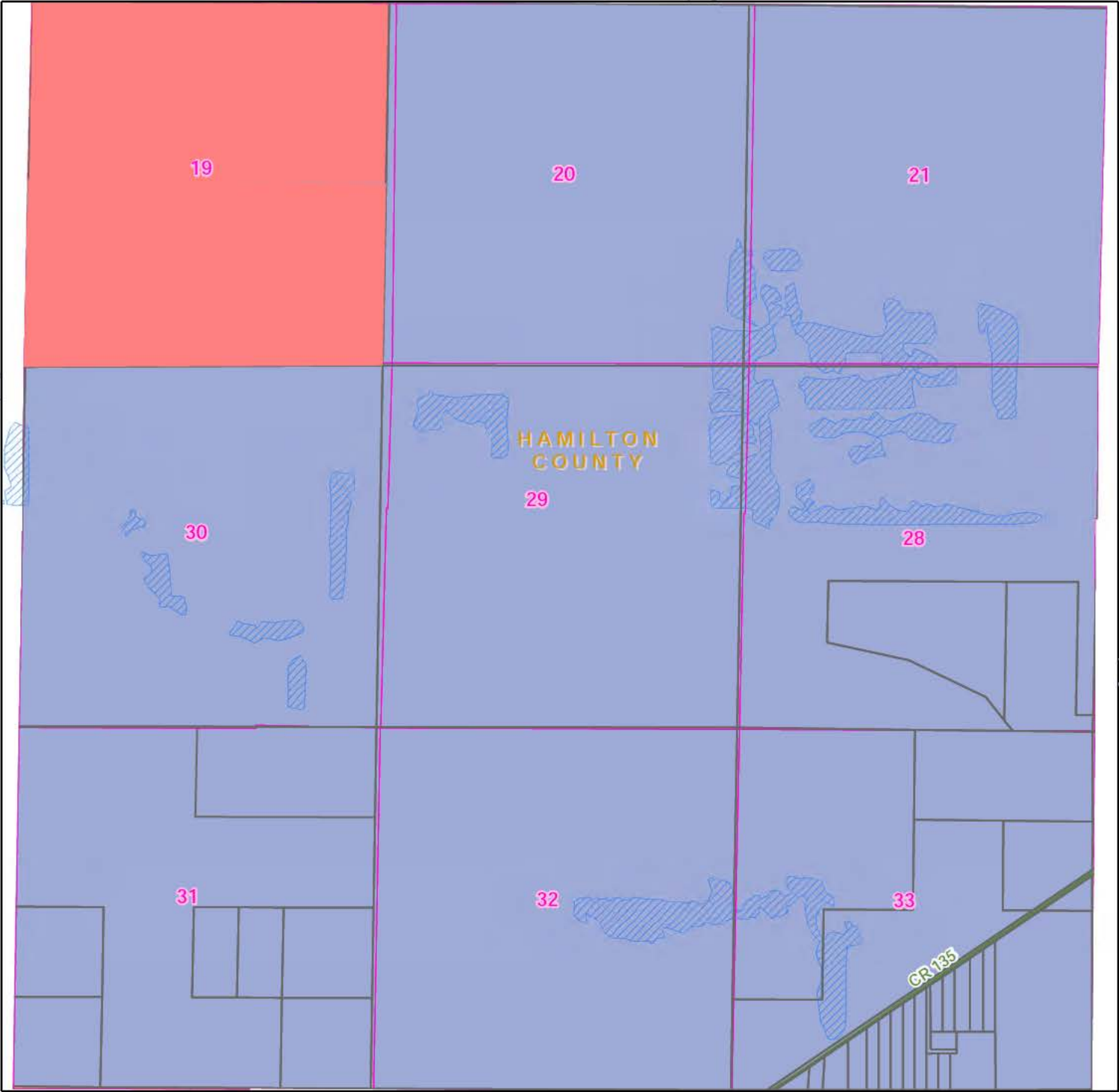
DUKE ENERGY - SUWANNEE VALLEY ELECTRIC COOPERATIVE  
TERRITORIAL AGREEMENT  
HAMILTON COUNTY



See 01S16E, Northwest Quadrant -- page 42

See 01S15E, Southeast Quadrant -- page 47

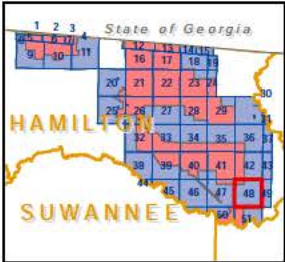
See 01S16E, Southeast Quadrant -- page 49



See 02S16E, Northwest Quadrant -- page 51

- |                               |                |         |                      |        |
|-------------------------------|----------------|---------|----------------------|--------|
| Duke Energy                   | Major Roadways | Section | Parcel               | County |
| Suwannee Valley Electric CoOp | Railroads      | Water   | City and Place Names |        |
| Not Part of this Agreement    |                |         |                      |        |

Quadrant: Southwest  
Township: 01S  
Range: 16E  
County: HAMILTON COUNTY

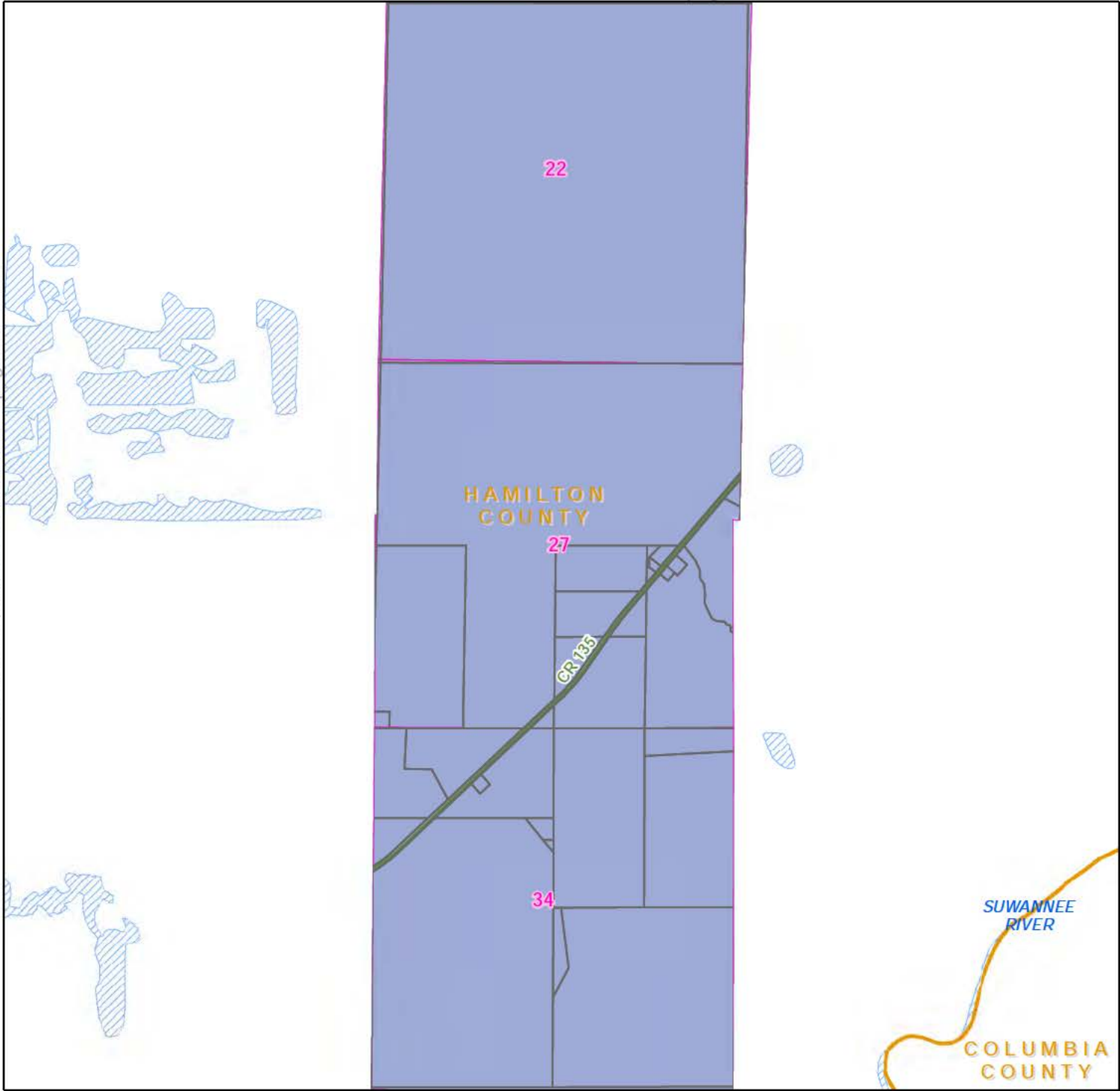


DUKE ENERGY - SUWANNEE VALLEY ELECTRIC COOPERATIVE  
TERRITORIAL AGREEMENT  
HAMILTON COUNTY



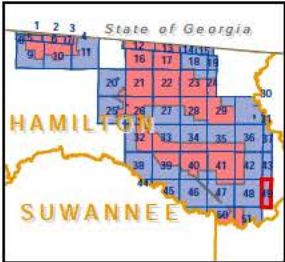
See 01S16E, Northeast Quadrant -- page 43

See 01S16E, Southwest Quadrant -- page 48



- Duke Energy
- Suwannee Valley Electric CoOp
- Not Part of this Agreement
- Major Roadways
- Railroads
- Section
- Parcel
- County
- Water
- City and Place Names

Quadrant: Southeast  
Township: 01S  
Range: 16E  
County: HAMILTON COUNTY

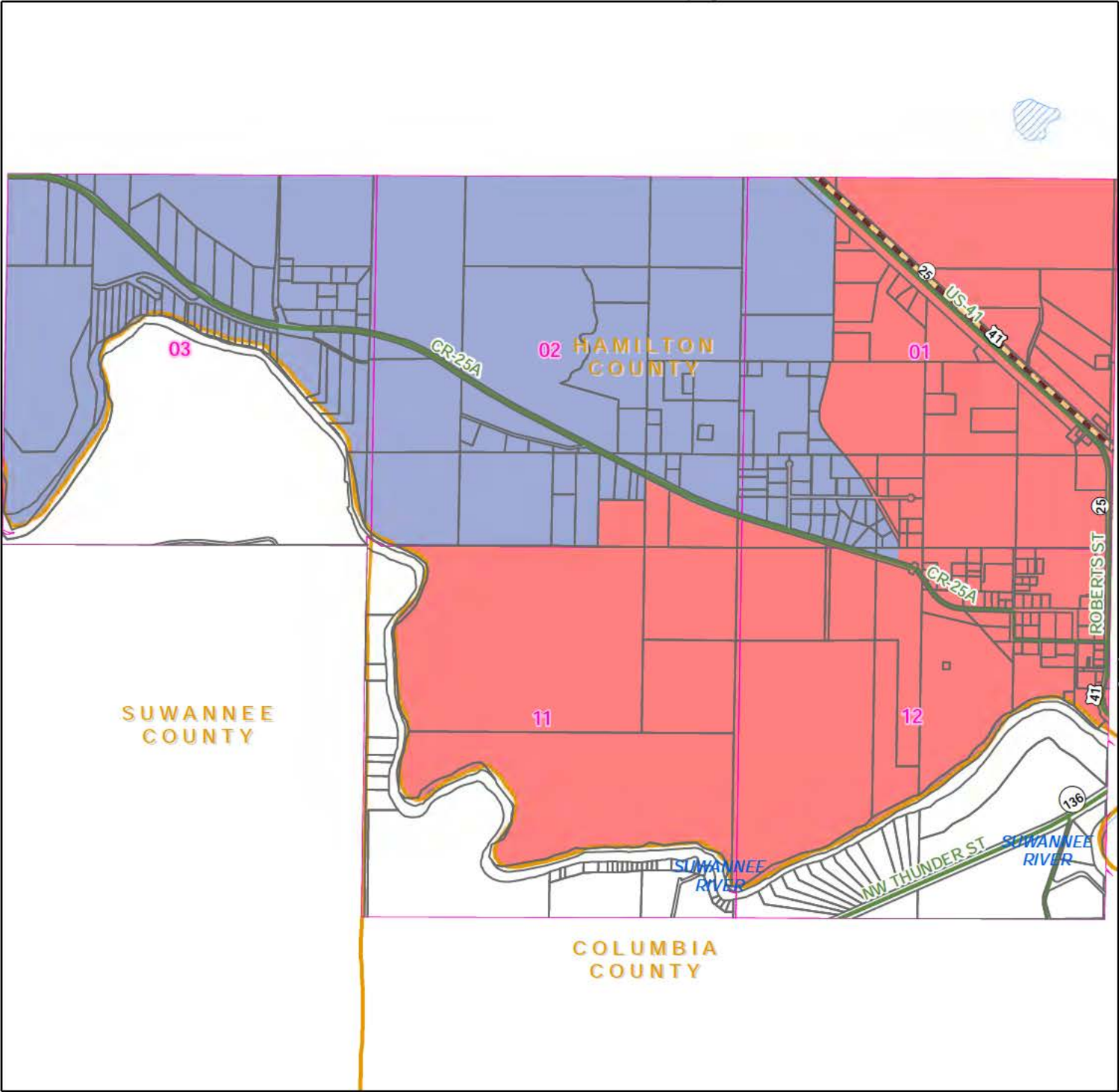




DUKE ENERGY - SUWANNEE VALLEY ELECTRIC COOPERATIVE  
TERRITORIAL AGREEMENT  
HAMILTON COUNTY



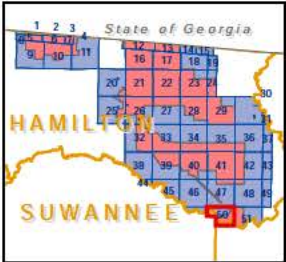
See 01S15E, Southeast Quadrant -- page 47



See 02S16E, Northwest Quadrant -- page 51

- |                               |                |         |                      |        |
|-------------------------------|----------------|---------|----------------------|--------|
| Duke Energy                   | Major Roadways | Section | Parcel               | County |
| Suwannee Valley Electric CoOp | Railroads      | Water   | City and Place Names |        |
| Not Part of this Agreement    |                |         |                      |        |

Quadrant: Northeast  
Township: 02S  
Range: 15E  
County: HAMILTON COUNTY

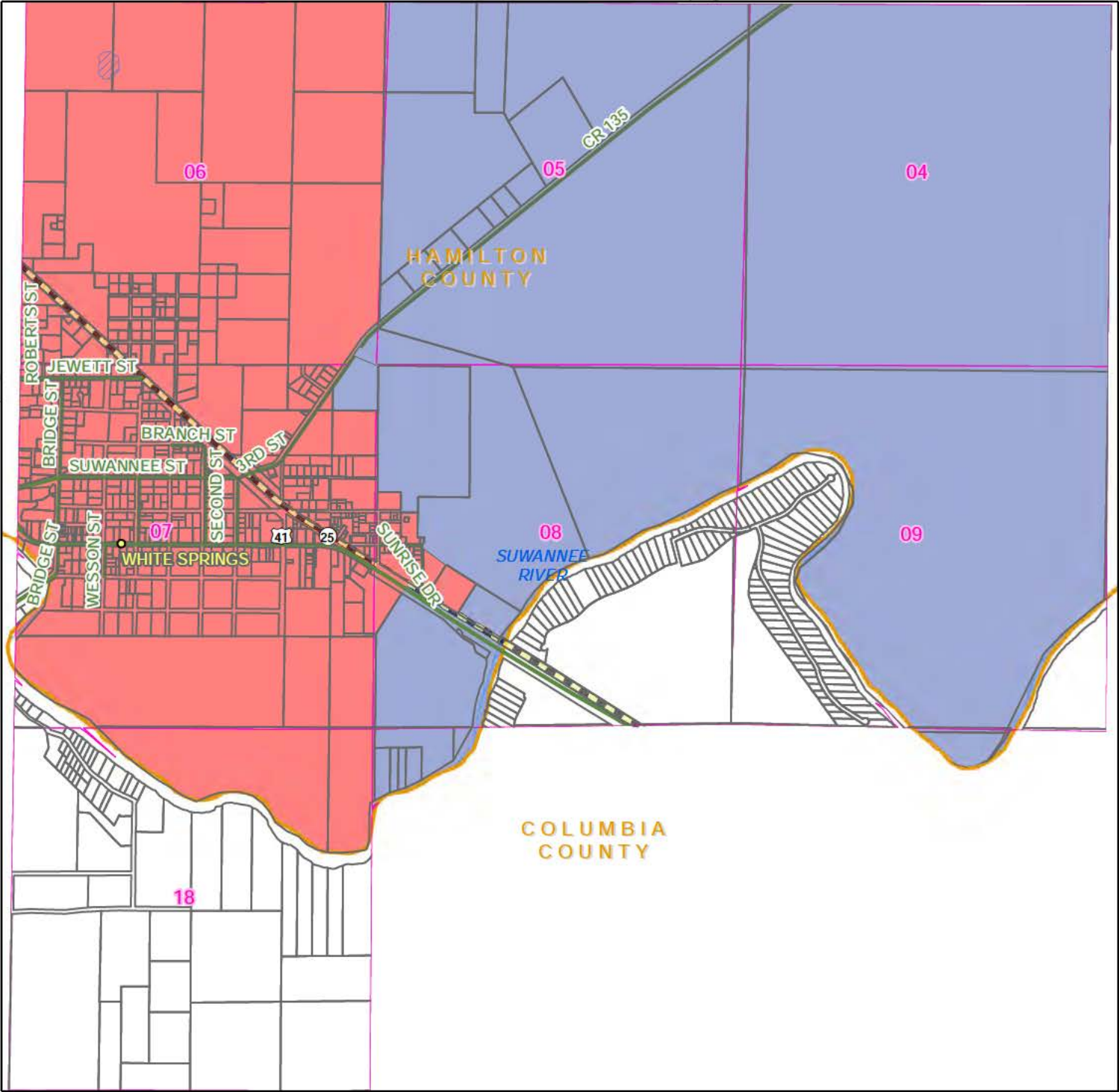


DUKE ENERGY - SUWANNEE VALLEY ELECTRIC COOPERATIVE  
TERRITORIAL AGREEMENT  
HAMILTON COUNTY



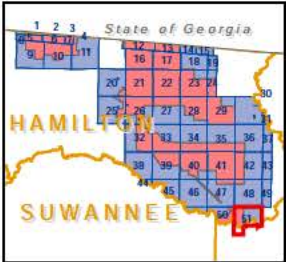
See 01S16E, Southwest Quadrant -- page 48

See 02S15E, Northeast Quadrant -- page 50



- Duke Energy
- Suwannee Valley Electric CoOp
- Not Part of this Agreement
- Major Roadways
- Railroads
- Section
- Parcel
- Water
- County
- City and Place Names

Quadrant: Northwest  
Township: 02S  
Range: 16E  
County: HAMILTON COUNTY





## **EXHIBIT B**

---

---

# **EXTRA-TERRITORIAL CUSTOMERS SERVED BY DUKE ENERGY FLORIDA AND SUBJECT TO TRANSFER TO SUWANNEE VALLEY ELECTRIC COOPERATIVE**

---

---

**EXHIBIT B**

**Extra-Territorial Customers served by Duke Energy  
and subject to transfer to Suwannee Valley Electric Cooperative**

NO.	COUNTY	PREMISE ADDRESS	PREMISE ID	TYPE
1	HAMILTON	12105 SE 50TH DRIVE, JASPER FL 32052	591112522	RESIDENTIAL
2	HAMILTON	12125 SE 50TH DRIVE, JASPER FL 32052	615357122	RESIDENTIAL
3	HAMILTON	12093 SE 57TH WAY, JASPER FL 32052	172016946	COMMERCIAL
4	HAMILTON	12093 SE 57TH WAY, JASPER FL 32052	172018455	RESIDENTIAL
5	HAMILTON	12140 SE 57TH WAY, JASPER FL 32052	677408208	RESIDENTIAL
6	HAMILTON	1250 NW 83RD AVE, JASPER, FL 32052	228650938	RESIDENTIAL
7	HAMILTON	1251 NW 83RD AVE, JASPER, FL 32052	780012160	RESIDENTIAL
8	HAMILTON	1260 NW 83RD AVE JASPER, FL 32052	873018408	RESIDENTIAL
9	HAMILTON	1261 NW 83RD AVE, JASPER, FL 32052	338526918	RESIDENTIAL
10	HAMILTON	1286 NW 83RD AVE, JASPER, FL 32052	679175750	RESIDENTIAL
11	HAMILTON	1286 NW 84TH AVE JASPER, FL 32052	122508655	COMMERCIAL
12	HAMILTON	1286 NW 84TH AVE JASPER, FL 32052	658639266	RESIDENTIAL
13	HAMILTON	1312 NW 84TH AVE JASPER, FL 32052	158074456	RESIDENTIAL
14	HAMILTON	1333 NW 84TH AVE, JASPER, FL 32052	724760704	RESIDENTIAL
15	HAMILTON	5256 SE 119TH PLACE, JASPER FL 32052	567654238	RESIDENTIAL
16	HAMILTON	5351 SE 118TH COURT, JASPER FL 32052	692831697	COMMERCIAL
17	HAMILTON	5432 SE 119TH PLACE, JASPER FL 32052	668964347	RESIDENTIAL
18	HAMILTON	5452 SE 119TH PLACE, JASPER FL 32052	172023485	RESIDENTIAL
19	HAMILTON	5475 SE 119TH PLACE, JASPER FL 32052	603339446	RESIDENTIAL
20	HAMILTON	5479 SE 119TH PLACE, JASPER, FL 32052	57796816	RESIDENTIAL
21	HAMILTON	5534 SE 119TH PLACE, JASPER FL 32052	172021976	RESIDENTIAL
22	HAMILTON	5534 SE 119TH PLACE, JASPER FL 32052	983355625	RESIDENTIAL
23	HAMILTON	5544 SE 119TH PLACE, JASPER FL 32052	172021473	RESIDENTIAL
24	HAMILTON	3524 COUNTY ROAD 150, JASPER, FL 32052	306417114	RESIDENTIAL
25	HAMILTON	3540 COUNTY ROAD 150, JASPER, FL 32052	659994851	RESIDENTIAL
26	HAMILTON	3587 COUNTY ROAD 150, JASPER, FL 32052	67871409	COMMERCIAL



27	HAMILTON	0 US HIGHWAY 129 S @ I-75 (COUNTY ROAD 158) JASPER, FL 32052	218853340	COMMERCIAL
28	HAMILTON	8441 SW COUNTY ROAD 158, JASPER, FL 32052	716118585	RESIDENTIAL
29	HAMILTON	00 SW US HIGHWAY 41, JASPER, FL 32052	63992319	RESIDENTIAL
30	HAMILTON	0 SW US HIGHWAY 41, JASPER, FL 32052	172008898	COMMERCIAL
31	HAMILTON	5917 SE US HIGHWAY 41, JASPER, FL 32052	509753781	RESIDENTIAL
32	HAMILTON	5795 SE US HIGHWAY 41, JASPER, FL 32052	696314469	RESIDENTIAL
33	HAMILTON	6041 SE US HIGHWAY 41, JASPER, FL 32052	697040801	RESIDENTIAL
34	HAMILTON	6075 SE US HIGHWAY 41, JASPER, FL 32052	172017952	RESIDENTIAL
35	HAMILTON	6119 SE US HIGHWAY 41, JASPER, FL 32052	465873220	RESIDENTIAL
36	HAMILTON	6133 SE US HIGHWAY 41, JASPER, FL 32052	172011413	RESIDENTIAL
37	HAMILTON	6157 SE US HIGHWAY 41, JASPER, FL 32052	172010407	RESIDENTIAL
38	HAMILTON	6183 SE US HIGHWAY 41, JASPER, FL 32052	172009904	RESIDENTIAL
39	HAMILTON	6205 SE US HIGHWAY 41, JASPER, FL 32052	224846952	RESIDENTIAL
40	HAMILTON	6205 SE US HIGHWAY 41, JASPER, FL 32052	876506833	COMMERCIAL
41	HAMILTON	2712 NW US HIGHWAY 41 JASPER, FL 32052	146835257	RESIDENTIAL
42	HAMILTON	6183 NW US HIGHWAY 41, JASPER, FL 32052	566880702	COMMERCIAL
43	HAMILTON	6183 NW US HIGHWAY 41, JASPER, FL 32052	291571326	COMMERCIAL
44	HAMILTON	2600 NW US HIGHWAY 41, JENNINGS, FL 32053	865574409	RESIDENTIAL
45	HAMILTON	2618 NW US HIGHWAY 41 JENNINGS, FL 32053	791057944	RESIDENTIAL
46	HAMILTON	2620 NW US HIGHWAY 41, JENNINGS, FL 32053	553202921	RESIDENTIAL
47	HAMILTON	6983 NW 22ND DRIVE, JENNINGS, FL 32053	146839784	RESIDENTIAL
48	HAMILTON	6983 NW 22ND DRIVE, JENNINGS, FL 32053	680693301	RESIDENTIAL
49	HAMILTON	7003 NW 22ND DRIVE, JENNINGS, FL 32053	146839281	RESIDENTIAL
50	HAMILTON	7003 NW 22ND DRIVE JENNINGS, FL 32053	565120500	RESIDENTIAL
51	HAMILTON	7023 NW 22ND PLACE, JENNINGS, FL 32053	644995894	RESIDENTIAL
52	HAMILTON	7024 NW 22ND PLACE, JENNINGS, FL 3205	543547836	RESIDENTIAL
53	HAMILTON	7033 NW 22ND PLACE, JENNINGS, FL 32053	997668014	RESIDENTIAL
54	HAMILTON	7044 NW 22ND PLACE, JENNINGS, FL 32053	581774327	RESIDENTIAL
55	HAMILTON	7083 NW 22ND PLACE, JENNINGS, FL 32053	146838778	RESIDENTIAL
56	HAMILTON	0 SE COUNTY ROAD 25A, WHITE SPRINGS, FL 32096	698385320	COMMERCIAL
57	HAMILTON	16984 SE COUNTY ROAD 25A, WHITE SPRINGS, FL 32096	590256416	RESIDENTIAL
58	HAMILTON	17064 SE COUNTY ROAD 25A, WHITE SPRINGS, FL 32096	47303126	RESIDENTIAL

59	HAMILTON	17102 SE COUNTY ROAD 25A, WHITE SPRINGS, FL 32096	655738968	RESIDENTIAL
60	HAMILTON	17128 SE COUNTY ROAD 25A, WHITE SPRINGS, FL 32096	47302120	RESIDENTIAL
61	HAMILTON	17156 SE COUNTY ROAD 25A, WHITE SPRINGS, FL 32096	759192487	RESIDENTIAL
62	HAMILTON	17176 SE COUNTY ROAD 25A, WHITE SPRINGS, FL 32096	625841535	RESIDENTIAL
63	HAMILTON	0 N US HIGHWAY 41, WHITE SPRINGS FL 32096	172004874	RESIDENTIAL
64	HAMILTON	11665 N US HIGHWAY 41, WHITE SPRINGS FL 32096	172006383	RESIDENTIAL
65	HAMILTON	0 SE US HIGHWAY 41, WHITE SPRINGS FL 32096	172003868	COMMERCIAL
66	HAMILTON	11573 SE US HIGHWAY 41, WHITE SPRINGS FL 32096	172003365	RESIDENTIAL
67	HAMILTON	11624 SE US HIGHWAY 41, WHITE SPRINGS FL 32096	669709290	RESIDENTIAL
68	HAMILTON	11657 SE US HIGHWAY 41, WHITE SPRINGS FL 32096	172005377	RESIDENTIAL
69	HAMILTON	11685 SE US HIGHWAY 41, WHITE SPRINGS FL 32096	172006886	RESIDENTIAL
70	HAMILTON	11704 SE US HIGHWAY 41, WHITE SPRINGS FL 32096	172007389	RESIDENTIAL
71	HAMILTON	11704 SE US HIGHWAY 41, WHITE SPRINGS FL 32096	925010155	RESIDENTIAL
72	HAMILTON	11757 SE US HIGHWAY 41, WHITE SPRINGS 32096	72726717	RESIDENTIAL
73	HAMILTON	11887 SE US HIGHWAY 41, WHITE SPRINGS, FL 32096	339566236	COMMERCIAL
74	HAMILTON	16061 SE 103RD TERRACE, WHITE SPRINGS, FL 32096	74323303	RESIDENTIAL
75	HAMILTON	16091 SE 103RD TERRACE, WHITE SPRINGS, FL 32096	713277731	RESIDENTIAL
76	HAMILTON	16109 SE 103RD TERRACE, WHITE SPRINGS, FL 32096	525524340	RESIDENTIAL
77	HAMILTON	16122 SE 103RD TERRACE, WHITE SPRINGS, FL 32096	47299605	RESIDENTIAL
78	HAMILTON	16133 SE 103RD TERRACE, WHITE SPRINGS, FL 32096	47300108	RESIDENTIAL
79	HAMILTON	16140 SE 103RD TERRACE, WHITE SPRINGS, FL 32096	47299102	RESIDENTIAL
80	HAMILTON	16145 SE 103RD TERRACE, WHITE SPRINGS, FL 32096	776409171	RESIDENTIAL
81	HAMILTON	9409 SE 154TH AVENUE, WHITE SPRINGS FL 32096	82907702	RESIDENTIAL
82	HAMILTON	9700 SE 160TH COURT, WHITE SPRINGS, FL 32096	424585441	RESIDENTIAL
83	HAMILTON	9733 SE 160TH COURT, WHITE SPRINGS, FL 32096	681576066	RESIDENTIAL
84	HAMILTON	9778 SE 160TH COURT, WHITE SPRINGS, FL 32096	47304635	RESIDENTIAL
85	HAMILTON	9795 SE 160TH COURT, WHITE SPRINGS, FL 32096	727369186	RESIDENTIAL
86	HAMILTON	9800 SE 160TH PLACE, WHITE SPRINGS, FL 32096	47304132	RESIDENTIAL
87	HAMILTON	10253 SE 160TH PLACE, WHITE SPRINGS, FL 32096	907120144	RESIDENTIAL
88	HAMILTON	10266 SE 160TH PLACE, WHITE SPRINGS, FL 32096	530767612	RESIDENTIAL
89	HAMILTON	10275 SE 160TH PLACE, WHITE SPRINGS, FL 32096	669048047	RESIDENTIAL
90	HAMILTON	10280 SE 160TH PLACE, WHITE SPRINGS, FL 32096	515988466	RESIDENTIAL



91	HAMILTON	10249 SE 161ST AVENUE, WHITE SPRINGS, FL 32096	13618937	RESIDENTIAL
92	HAMILTON	10327 NORRIS ROAD, WHITE SPRINGS FL 32096	543548339	RESIDENTIAL
93	LAFAYETTE	530 S FLETCHER AVENUE, MAYO, FL 32066	487433156	COMMERCIAL
94	LAFAYETTE	549 HART STREET, MAYO, FL 32066	487434665	RESIDENTIAL
95	LAFAYETTE	475 SE HART AVENUE, MAYO, FL 32066	684764080	RESIDENTIAL
96	LAFAYETTE	493 SE HART AVENUE, MAYO, FL 32066	227184503	RESIDENTIAL
97	LAFAYETTE	517 SE HART AVENUE, MAYO, FL 32066	2383623	RESIDENTIAL
98	LAFAYETTE	278 SW OAKDALE ROAD MAYO, FL 32066	637588716	RESIDENTIAL
99	LAFAYETTE	722 E MAIN STREET, MAYO FL, 32066	855909026	COMMERCIAL
100	LAFAYETTE	584 E MAIN STREET, MAYO, FL 32066	518780720	COMMERCIAL
101	LAFAYETTE	259 SE LAND AVENUE, MAYO, FL 32066	733235675	COMMERCIAL
102	LAFAYETTE	522 MONROE STREET, MAYO, FL 32066	487433659	RESIDENTIAL
103	LAFAYETTE	535 SW MONROE AVENUE, MAYO, FL 32066	763025347	RESIDENTIAL
104	LAFAYETTE	148 NE PICKEREL ROAD, MAYO, FL 32006	241938976	RESIDENTIAL
105	LAFAYETTE	372 NE PICKEREL ROAD, MAYO, FL 32006	446569808	COMMERCIAL
106	LAFAYETTE	634 NE PICKEREL ROAD, MAYO, FL 32006	50596213	COMMERCIAL
107	LAFAYETTE	173 NE SPIRIT LILY ROAD, MAYO, FL 32066	241967647	RESIDENTIAL
108	LAFAYETTE	000 HIGHWAY 27, MAYO, FL 32066	241968150	RESIDENTIAL
109	LAFAYETTE	000 US HIGHWAY 27, MAYO, FL 32066	77063950	COMMERCIAL
110	LAFAYETTE	0 US HIGHWAY 27, MAYO, FL 32066	241919359	COMMERCIAL
111	LAFAYETTE	0 US HIGHWAY 27, MAYO, FL 32066	241918353	COMMERCIAL
112	LAFAYETTE	0 US HIGHWAY 27, MAYO, FL 32066	241919359	COMMERCIAL
113	LAFAYETTE	0 US HIGHWAY 27, MAYO, FL 32066	241917850	COMMERCIAL
114	LAFAYETTE	0 US HIGHWAY 27, MAYO, FL 32066	663619972	COMMERCIAL
115	LAFAYETTE	2287 E US HIGHWAY 27, MAYO, FL 32066	241967144	RESIDENTIAL
116	LAFAYETTE	3095 E US HIGHWAY 27, MAYO, FL 32066	976434826	COMMERCIAL
117	LAFAYETTE	5528 E US HIGHWAY 27, MAYO, FL 32066	979197228	RESIDENTIAL
118	LAFAYETTE	5568 E US HIGHWAY 27, MAYO, FL 32066	686591479	RESIDENTIAL
119	LAFAYETTE	0 COUNTY ROAD 300, MAYO, FL 32066	241941491	RESIDENTIAL
120	LAFAYETTE	10203 SE COUNTY ROAD 405, MAYO, FL 32066	774720097	RESIDENTIAL
121	LAFAYETTE	739 NE COUNTY ROAD 410, MAYO, FL 32066	241940485	RESIDENTIAL
122	LAFAYETTE	746 NE COUNTY ROAD 410, MAYO, FL 32066	916571159	COMMERCIAL

123	LAFAYETTE	0 US HIGHWAY 27, BRANFORD, FL 32008	717877073	COMMERCIAL
124	LAFAYETTE	0 US HIGHWAY 27, BRANFORD FL 32008	241938473	COMMERCIAL
125	LAFAYETTE	000 N US HIGHWAY 27, BRANFORD, FL 32008	697678605	RESIDENTIAL
126	LAFAYETTE	000 US HIGHWAY 27, BRANFORD FL 32008	860975306	COMMERCIAL
127	LAFAYETTE	4 S US HIGHWAY 27, BRANFORD FL 32008	867690330	RESIDENTIAL
128	LAFAYETTE	1811 HIGH SPRINGS, HIGH SPRINGS, FL 32643	241937467	RESIDENTIAL
129	LAFAYETTE	1811 HIGH SPRINGS, HIGH SPRINGS, FL 32643	241940988	RESIDENTIAL
130	SUWANNEE	27200 29TH ROAD, BRANFORD, FL 32008	621252282	RESIDENTIAL
131	SUWANNEE	27095 29TH ROAD, BRANFORD, FL 32008	938877908	RESIDENTIAL



## **EXHIBIT C**

---

---

# **EXTRA-TERRITORIAL CUSTOMERS SERVED BY SUWANNEE VALLEY ELECTRIC COOPERATIVE AND SUBJECT TO TRANSFER TO DUKE ENERGY FLORIDA**

---

---

**EXHIBIT C****Extra-Territorial Customers served by Suwannee Valley Electric Cooperative  
and subject to transfer to Duke Energy**

NO.	COUNTY	PREMISE ADDRESS	TYPE
1	HAMILTON	12013 SE US HWY 41, WHITE SPRINGS, FL 32096	RESIDENTIAL
2	HAMILTON	12147 SE US HWY 41, WHITE SPRINGS, FL 32096	RESIDENTIAL
3	HAMILTON	12161 SE US HWY 41, WHITE SPRINGS, FL 32096	COMMERCIAL
4	HAMILTON	12161 SE US HWY 41, WHITE SPRINGS, FL 32096	COMMERCIAL
5	HAMILTON	12161 SE US HWY 41, WHITE SPRINGS, FL 32096	COMMERCIAL
6	HAMILTON	12161 SE US HWY 41, WHITE SPRINGS, FL 32096	RESIDENTIAL
7	HAMILTON	12161 US HWY 41, WHITE SPRINGS, FL 32096	RESIDENTIAL
8	HAMILTON	10016 SE 161ST AVENUE, WHITE SPRINGS, FL 32096	RESIDENTIAL
9	HAMILTON	10018 SE 161ST AVENUE, WHITE SPRINGS, FL 32096	RESIDENTIAL
10	HAMILTON	10058 SE 161ST AVENUE, WHITE SPRINGS, FL 32096	RESIDENTIAL
11	HAMILTON	10688 HILLHOUSE DRIVE, WHITE SPRINGS, FL 32096	RESIDENTIAL
12	LAFAYETTE	292 NE CAPERS WEATHERSBEE ROAD, MAYO, FL 32066	RESIDENTIAL
13	LAFAYETTE	292 NE CAPERS WEATHERSBEE ROAD, MAYO, FL 32066	RESIDENTIAL
14	LAFAYETTE	668 SW MARTIN LUTHER KING BLVD, MAYO, FL 32066	RESIDENTIAL
15	LAFAYETTE	673 SW MARTIN LUTHER KING BLVD, MAYO, FL 32066	RESIDENTIAL
16	LAFAYETTE	694 SW MARTIN LUTHER KING BLVD, MAYO, FL 32066	COMMERCIAL
17	LAFAYETTE	392 SW OAK STREET, MAYO, FL32066	RESIDENTIAL
18	LAFAYETTE	422 OAK STREET, MAYO, FL 32066	RESIDENTIAL
19	LAFAYETTE	1265 OAK STREET, MAYO, FL 32066	RESIDENTIAL
20	LAFAYETTE	407 SAINT PINE STREET, MAYO, FL 32066	RESIDENTIAL
21	LAFAYETTE	357 SW PINE ST, MAYO, FL 32066	COMMERCIAL



22	LAFAYETTE	431 SW PINE STREET, MAYO, FL 32066	RESIDENTIAL
23	LAFAYETTE	330 SW TAR STREET, MAYO, FL 32066	RESIDENTIAL
24	LAFAYETTE	330 SW TAR STREET, MAYO, FL 32066	RESIDENTIAL
25	LAFAYETTE	1328 NE JEFF WALKER ROAD, MAYO, FL 32066	RESIDENTIAL
26	LAFAYETTE	6550 CR 354, MAYO, FL 32066	RESIDENTIAL
27	LAFAYETTE	14561 US 27, BRANFORD, FL	RESIDENTIAL
28	LAFAYETTE	6550 CR 354, MAYO, FL 32066	RESIDENTIAL
29	LAFAYETTE	100 WATT AREA LIGHT, MAYO, FL 32066	RESIDENTIAL
30	SUWANNEE	4240 RIVER ROAD, LIVE OAK, FL 32060	RESIDENTIAL
31	SUWANNEE	4274 RIVER ROAD, LIVE OAK, FL 32060	RESIDENTIAL
32	SUWANNEE	4274 RIVER ROAD, LIVE OAK, FL 32060	RESIDENTIAL
33	SUWANNEE	4286 RIVER ROAD, LIVE OAK, FL 32060	RESIDENTIAL
34	SUWANNEE	4290 RIVER ROAD, LIVE OAK, FL 32060	RESIDENTIAL
35	SUWANNEE	4298 RIVER ROAD, LIVE OAK, FL 32060	RESIDENTIAL
36	SUWANNEE	4625 RIVER ROAD, LIVE OAK, FL 32060	RESIDENTIAL
37	SUWANNEE	4631 RIVER ROAD, LIVE OAK, FL 32060	RESIDENTIAL
38	SUWANNEE	4637 RIVER ROAD, LIVE OAK, FL 32060	RESIDENTIAL
39	SUWANNEE	4637 RIVER ROAD LIVE OAK, FL 32060	RESIDENTIAL
40	SUWANNEE	4637 RIVER ROAD LIVE OAK, FL 32060	COMMERCIAL
41	SUWANNEE	NEAR 4637 RIVER RD LIVE OAK, FL 32060	COMMERCIAL
42	SUWANNEE	4653 RIVER ROAD, LIVE OAK, FL 32060	RESIDENTIAL
43	SUWANNEE	4664 RIVER ROAD, LIVE OAK, FL 32060	RESIDENTIAL
44	SUWANNEE	4697 RIVER ROAD, LIVE OAK, FL 32060	RESIDENTIAL
45	SUWANNEE	4697 RIVER ROAD, LIVE OAK, FL 32060	RESIDENTIAL
46	SUWANNEE	4800 RIVER ROAD, LIVE OAK, FL 32060	COMMERCIAL
47	SUWANNEE	4800 RIVER ROAD, LIVE OAK, FL 32060	RESIDENTIAL
48	SUWANNEE	4800 RIVER ROAD, LIVE OAK, FL 32060	RESIDENTIAL
49	SUWANNEE	4838 RIVER ROAD, LIVE OAK, FL 32060	RESIDENTIAL

50	SUWANNEE	4847 RIVER ROAD, LIVE OAK, FL 32060	RESIDENTIAL
51	SUWANNEE	5040 RIVER ROAD, LIVE OAK, FL 32060	RESIDENTIAL
52	SUWANNEE	FROM RIVER RD GO WEST ON CEDAR LANE APPROX 1,596 WILL SEE STATION TO THE NORTH	COMMERCIAL
53	SUWANNEE	FROM RIVER RD GO WEST ON CEDAR LANE APPROX 1,596 WILL SEE STATION TO THE NORTH	RESIDENTIAL
54	SUWANNEE	20378 50TH STREET, LIVE OAK, FL 32060	RESIDENTIAL
55	SUWANNEE	20192 50TH STREET, LIVE OAK, FL 32060	RESIDENTIAL
56	SUWANNEE	20188 50TH STREET, LIVE OAK, FL 32060	RESIDENTIAL
57	SUWANNEE	26420 89 <sup>th</sup> ROAD, BRANFORD, FL 32008	RESIDENTIAL
58	SUWANNEE	1027 NO NAME ROAD NE, BRANFORD, FL 32008	RESIDENTIAL
59	SUWANNEE	1028 NO NAME ROAD NE, BRANFORD, FL 32008	RESIDENTIAL
60	SUWANNEE	1029 NO NAME ROAD NE, BRANFORD, FL 32008	RESIDENTIAL
61	SUWANNEE	1030 NO NAME ROAD NE, BRANFORD, FL 32008	RESIDENTIAL
62	SUWANNEE	26677 SR 247, BRANFORD, FL 32008	COMMERCIAL
63	SUWANNEE	26815 SR 247, BRANFORD, FL 32008	RESIDENTIAL
64	SUWANNEE	22647 SR 247, BRANFORD, FL 32008	RESIDENTIAL
65	SUWANNEE	26637 SR 247, BRANFORD, FL 32008	RESIDENTIAL
66	SUWANNEE	26643 SR 247, BRANFORD, FL 32008	RESIDENTIAL
67	SUWANNEE	26647 SR 247, BRANFORD, FL 32008	RESIDENTIAL
68	SUWANNEE	26647 SR 247, BRANFORD, FL 32008	COMMERCIAL



---

---

**WRITTEN DESCRIPTIONS OF THE  
TERRITORIAL AREAS  
SERVED IN  
COLUMBIA, LAFAYETTE, SUWANNEE AND  
HAMILTON COUNTIES**

---

---

# Columbia County – Written Description of the Territorial Boundary Lines

## EXHIBIT D

Map Page	Township/Range	Section(s)	Description/Notes
1	T02S, R15E	1, 2, 3	These sections are in Hamilton County.
1	T02S, R15E	11	SVEC serves the southwestern half of the section, south of the Suwannee River. DEF serves the southeastern half of the section, including NW Null Road and NW Odessa Gin. Parts of this section is in Hamilton county.
1	T02S, R15E	12	DEF serves the entire portion of the section that is in Columbia county. No areas are served by SVEC. Parts of this section is in Hamilton county.
1	T02S, R15E	13	DEF serves the northern half of the section, including parts of North Thunder Road/136 in the northern portion, and NW White Springs Avenue. SVEC serves the south half of the section, including NW White Springs Avenue on the eastern section line.
1	T02S, R15E	14	DEF serves the northeastern half of the section, including parts of North Thunder Road/136. SVEC serves the northwestern quarter of the section, as well as all of the parcels adjacent to the western section line. SVEC also serves the southern half of the section.
2	T02S, R16E	1, 2, 3, 4, 5, 6	These sections are in Hamilton County.
2	T02S, R16E	7	DEF serves the southwestern quarter of the section, south of the Suwannee River. Parts of this section is in Hamilton county.
2	T02S, R16E	8, 9	These sections are Not Part of this Agreement.
2	T02S, R16E	18	DEF serves the northwestern quarter of the section, including NW Stephen Foster Drive, NW Plantation Terrace, NE Cottonfield Lane and the north side of NW Dreamer Lane. SVEC serves the northwestern quarter of the section, as well as the southern half of the section, including parcels south of NW Dreamer Lane, and NW Sleepy Court.



# Lafayette County – Written Description of the Territorial Boundary Lines

## EXHIBIT D

Map Page	Township/Range	Section(s)	Description/Notes
1	T03S, R10E	4, 5, 6, 7, 8, 9	The entire section is served by SVEC. No areas are served by DEF.
1	T03S, R10E	16, 17, 18	The entire section is served by SVEC. No areas are served by DEF.
2	T03S, R10E	1, 2, 3	The entire section is served by SVEC. No areas are served by DEF.
2	T03S, R10E	10, 11, 12, 13, 14, 15	The entire section is served by SVEC. No areas are served by DEF.
3	T03S, R10E	5, 6, 7, 8	The entire section is served by SVEC. No areas are served by DEF. Parts of these sections are in Suwannee county.
3	T03S, R10E	17	The entire section is served by SVEC. No areas are served by DEF. Parts of section 17 is in Suwannee county.
3	T03S, R10E	18	The entire section is served by SVEC. No areas are served by DEF.
4	T03S, R10E	19, 20, 21	The entire section is served by SVEC. No areas are served by DEF.
4	T03S, R10E	28, 29, 30, 31, 32, 33	The entire section is served by SVEC. No areas are served by DEF.
5	T03S, R10E	22, 23, 24, 25, 26, 27	The entire section is served by SVEC. No areas are served by DEF.
5	T03S, R10E	34, 35, 36	The entire section is served by SVEC. No areas are served by DEF.
6	T03S, R11E	19, 20	The entire section is served by SVEC. No areas are served by DEF. Part of section 20 is in Suwannee county.
6	T03S, R11E	30, 31, 32	The entire section is served by SVEC. No areas are served by DEF. Part of section 32 is in Suwannee county.
7	T04S, R10E	4, 5, 6, 7, 8, 9	The entire section is served by SVEC. No areas are served by DEF.

# Lafayette County – Written Description of the Territorial Boundary Lines

## EXHIBIT D

7	T04S, R10E	16, 17, 18	The entire section is served by SVEC. No areas are served by DEF.
8	T04S, R10E	1, 2, 3	The entire section is served by SVEC. No areas are served by DEF.
8	T04S, R10E	10, 11, 12, 13, 14, 15	The entire section is served by SVEC. No areas are served by DEF.
9	T04S, R11E	5, 6, 7, 8	The entire section is served by SVEC. No areas are served by DEF.
9	T04S, R11E	9	This is Suwannee county.
9	T04S, R11E	16, 17, 18	The entire section is served by SVEC. No areas are served by DEF. Part of section 16 is in Suwannee county.
10	T04S, R10E	19, 20, 21	The entire section is served by SVEC. No areas are served by DEF.
10	T04S, R10E	28, 29, 30, 31, 32, 33	The entire section is served by SVEC. No areas are served by DEF.
11	T04S, R10E	22, 23, 24, 25, 26, 27	The entire section is served by SVEC. No areas are served by DEF.
11	T04S, R10E	34, 35, 36	The entire section is served by SVEC. No areas are served by DEF.
12	T04S, R11E	19, 20, 21	The entire section is served by SVEC. No areas are served by DEF. Part of section 21 is in Suwannee county.
12	T04S, R11E	28, 29, 30, 31, 32, 33	The entire section is served by SVEC. No areas are served by DEF.
13	T04S, R11E	25, 26, 27	The entire section is served by SVEC. No areas are served by DEF. Parts of these sections are in Suwannee county.
13	T04S, R11E	34, 35	The entire section is served by SVEC. No areas are served by DEF. Part of section 35 is in Suwannee county.
13	T04S, R11E	36	SVEC serves the western half of the section. SVEC also serves the northeastern corner of the section. DEF serves the eastern half of the section, south of the area served by SVEC in the northeastern corner of the section.



# Lafayette County – Written Description of the Territorial Boundary Lines

## EXHIBIT D

14	T04S, R12E	28, 29, 30, 31, 32 33	The entire section is served by SVEC. No areas are served by DEF. Part of section 28, 29 and 30 are in Suwannee county.
15	T04S, R12E	34, 35	The entire section is served by SVEC. No areas are served by DEF. Part of section 34 and 35 are in Suwannee county.
16	T05S, R10E	4, 5, 6, 7, 8, 9	The entire section is served by SVEC. No areas are served by DEF.
16	T05S, R10E	16, 17, 18	The entire section is served by SVEC. No areas are served by DEF.
17	T05S, R10E	1, 2, 3	The entire section is served by SVEC. No areas are served by DEF.
17	T05S, R10E	10, 11, 12, 13, 14, 15	The entire section is served by SVEC. No areas are served by DEF.
18	T05S, R11E	4, 5, 6, 7, 8, 9	The entire section is served by SVEC. No areas are served by DEF.
18	T05S, R11E	16, 17, 18	The entire section is served by SVEC. No areas are served by DEF.
19	T05S, R11E	1, 2, 3	The entire section is served by SVEC. No areas are served by DEF.
19	T05S, R11E	10, 11	The entire section is served by SVEC. No areas are served by DEF.
19	T05S, R11E	12	SVEC serves the northern half of the section, south to one parcel on the west side of NE Franklin Road and the parcels adjacent to the north side of NE Franklin Road to the eastern section line.
19	T05S, R11E	13	DEF serves the northern half of the section except for the eastern quarter of the eastern half which is served by SVEC. DEF also serves the parcels south of and adjacent to SW/SE Tar Street, the parcels west and adjacent to SR 51/South Fletcher Avenue, north and south of SE Pine Avenue/SE CR 355, SE Wren Lane, SE Welsh Road, and the west side of SE Circle Drive. SVEC serves the southern half except as noted where DEF serves, and including from the south side of SE Pine Avenue/SE CR 355 to the southern section line, and east to SW San Pedro Avenue. SVEC also serves along the southern section line east, and serves both north and south of SE CR 355.
19	T05S, R11E	14	DEF serves the entire section south of the railroad tracks. SVEC serves the area north of the railroad tracks in the northeastern corner.

# Lafayette County – Written Description of the Territorial Boundary Lines

## EXHIBIT D

19	T05S, R11E	15	The entire section is served by SVEC. No areas are served by DEF.
20	T05S, R12E	4, 5, 6, 7, 8 9	The entire section is served by SVEC. No areas are served by DEF.
20	T05S, R12E	16	DEF serves the western half and the western quarter of the northeastern half of the section. DEF also serves four parcels in the northeastern corner adjacent to E US 27 or CR 361. SVEC serves the eastern half of the section, except where DEF serves, and including NE Spirit Lily Road, E US 27, SE Alton Dairy Lane, and CR 371.
20	T05S, R12E	17	DEF serves the entire section except for two parcels west of NE Thalia Road, north of E US 27 and two parcels along the southern section line, encompassing Connery Lake and Alton Lake.
20	T05S, R12E	18	DEF serves the northern quarter of the northern half, except for two parcels east of NE TJ Koon Road which are served by SVEC. SVEC also serves the southern half of the section.
21	T05S, R12E	1, 2, 3	The entire section is served by SVEC. No areas are served by DEF. Part of section 1 and 2 are in Suwannee county.
21	T05S, R12E	10	The entire section is served by SVEC except for the parcels in the southwest quarter of the southwest half of the section that are served by DEF.
21	T05S, R12E	11, 12	The entire section is served by SVEC. No areas are served by DEF.
21	T05S, R12E	13	The entire section is served by SVEC except for the parcels in the southwest quarter of the southern half and the western quarter of the southern half of the section that are served by DEF.
21	T05S, R12E	14	The entire section is served by DEF except for the parcel in the northwestern corner adjacent to SE DR-405, the parcel in the northeastern corner, and the parcel in the southwestern corner adjacent to SE DR-405 that are served by SVEC.
21	T05S, R12E	15	DEF serves the northwestern quarter of the northwestern half of the section, north of E US 27. DEF also serves the parcels adjacent to the western section line, plus one additional parcel in the eastern quarter of the southwestern half of the section. SVEC serves four parcels in the northeastern quarter, north of E US 27. SVEC also serves the parcels adjacent to the southern section line at SE Kim Land Road, and five parcels on the eastern section line at SE CR 405.
22	T05S, R13E	7	The entire section is served by SVEC. No areas are served by DEF. Part of section 7 is in Suwannee county.



# Lafayette County – Written Description of the Territorial Boundary Lines

## EXHIBIT D

22	T05S, R13E	16, 17	The entire section is served by SVEC. No areas are served by DEF. Part of section 16 is in Suwannee county.
22	T05S, R13E	18	The entire section is served by SVEC. No areas are served by DEF.
23	T05S, R10E	19, 20, 21	The entire section is served by SVEC. No areas are served by DEF.
23	T05S, R10E	28, 29, 30, 31, 32, 33	The entire section is served by SVEC. No areas are served by DEF.
24	T05S, R10E	22, 23, 24, 25, 26, 27	The entire section is served by SVEC. No areas are served by DEF.
24	T05S, R10E	34, 35, 36	The entire section is served by SVEC. No areas are served by DEF.
25	T05S, R11E	19, 20, 21	The entire section is served by SVEC. No areas are served by DEF.
25	T05S, R11E	28, 29, 30, 31, 32, 33	The entire section is served by SVEC. No areas are served by DEF.
26	T05S, R11E	22, 23, 24, 25, 26, 27	The entire section is served by SVEC. No areas are served by DEF.
26	T05S, R11E	34, 35, 36	The entire section is served by SVEC. No areas are served by DEF.
27	T05S, R12E	19	The entire section is served by SVEC. No areas are served by DEF.
27	T05S, R12E	20	SVEC serves the entire section except for the northeastern quarter of the section which includes the parcels west and east of SE Russell Drive and the parcels adjacent to SE Sunset Drive and one partial parcel south of Wash Pond which are served by DEF.
27	T05S, R12E	21	SVEC serves the entire section except for the northwestern quarter of the section which includes the parcels west and east of SE Leola Drive, SE Sunset Drive and SE Seymour Drive which are served by DEF.
27	T05S, R12E	28, 29, 30, 31, 32, 33	The entire section is served by SVEC. No areas are served by DEF.

# Lafayette County – Written Description of the Territorial Boundary Lines

## EXHIBIT D

28	T05S, R12E	22, 23	The entire section is served by SVEC. No areas are served by DEF.
28	T05S, R12E	24	DEF serves the northern quarter of the section, north of NE CR-410, except for the eastern quarter of the northeastern quarter that is served by SVEC. SVEC serves all of the parcels south of NE CR-410.
28	T05S, R12E	25, 26, 27	The entire section is served by SVEC. No areas are served by DEF.
28	T05S, R12E	34, 35, 36	The entire section is served by SVEC. No areas are served by DEF.
29	T05S, R13E	19, 20, 21	The entire section is served by SVEC. No areas are served by DEF. Part of section 21 is in Suwannee county.
29	T05S, R13E	28	The entire section is served by SVEC. No areas are served by DEF.
29	T05S, R13E	29	SVEC serves the entire section except for the southwestern quarter, which includes the parcels north and south of E US 27 which are served by DEF.
29	T05S, R13E	30	SVEC serves the western half of the section and two parcels north of US-27 in the northeastern half of the section. DEF serves one parcel adjacent to the north side of SE CR-412 and the parcels in the southeastern half of the section, south of SE CR-412.
29	T05S, R13E	31	SVEC serves the northwestern quarter of the section and the parcels adjacent to the western section line. DEF serves the remainder of the section.
29	T05S, R13E	32	DEF serves the northern half of the section. SVEC serves the southern half of the section.
29	T05S, R13E	33	SVEC serves the northern quarter of the section, as well as the two large parcels adjacent to the eastern section line. DEF serves the southern quarter of the section, two parcels adjacent to the western section line, south of E US-27.
30	T05S, R13E	22, 27	This is Suwannee county.
30	T05S, R13E	34, 35, 36	The entire section is served by SVEC. No areas are served by DEF. Part of section 36 is in Suwannee county.
31	T06S, R10E	4, 5, 6, 7, 8, 9	The entire section is served by SVEC. No areas are served by DEF.



# Lafayette County – Written Description of the Territorial Boundary Lines

## EXHIBIT D

31	T06S, R10E	16, 17, 18	The entire section is served by SVEC. No areas are served by DEF.
32	T06S, R10E	1, 2, 3	The entire section is served by SVEC. No areas are served by DEF.
32	T06S, R10E	10, 11, 12, 13, 14, 15	The entire section is served by SVEC. No areas are served by DEF.
33	T06S, R11E	4, 5, 6, 7, 8, 9	The entire section is served by SVEC. No areas are served by DEF.
33	T06S, R11E	16, 17, 18	The entire section is served by SVEC. No areas are served by DEF.
34	T06S, R11E	1, 2, 3	The entire section is served by SVEC. No areas are served by DEF.
34	T06S, R11E	10, 11, 12, 13, 14, 15	The entire section is served by SVEC. No areas are served by DEF.
35	T06S, R12E	4, 5, 6, 7, 8, 9	The entire section is served by SVEC. No areas are served by DEF.
35	T06S, R12E	16, 17, 18	The entire section is served by SVEC. No areas are served by DEF.
36	T06S, R12E	1, 2, 3	The entire section is served by SVEC. No areas are served by DEF.
36	T06S, R12E	10, 11, 12, 13, 14, 15	The entire section is served by SVEC. No areas are served by DEF.
37	T06S, R13E	4	SVEC serves the entire section except for the large parcel in the northwestern half of the section that is served by DEF.
37	T06S, R13E	5, 6, 7, 8, 9	The entire section is served by SVEC. No areas are served by DEF.
37	T06S, R13E	16, 17, 18	The entire section is served by SVEC. No areas are served by DEF.
38	T06S, R13E	1	The entire section is served by SVEC. No areas are served by DEF. This is an irregular section. Part of section 1 is in Suwannee county.

# Lafayette County – Written Description of the Territorial Boundary Lines

## EXHIBIT D

38	T06S, R13E	2	The entire section is served by SVEC. No areas are served by DEF.
38	T06S, R13E	3	DEF serves the northern half and the southeastern half of the section. SVEC serves the southwestern quarter of the section.
38	T06S, R13E	10	The entire section is served by SVEC. No areas are served by DEF.
38	T06S, R13E	11	DEF serves the northern half of the section except for two parcels in the northeastern corner that are served by SVEC. SVEC serves the southern half of the section.
38	T06S, R13E	12	SVEC serves the northern half of the section. SVEC also serves two parcels in the southwestern corner south of E US 27. SVEC also serves the parcels on the east side of NE Magnolia Road, and the parcels adjacent to NE Lantana Road. DEF serves the southern half of the section except where noted that SVEC serves. This is an irregular section.
38	T06S, R13E	13	The section is divided east and west by E US 27. SVEC serves the southwest quarter with the exception of the parcels adjacent to the southwest side of E US 27 that are served by DEF. SVEC also serves the parcels east of SE CR 475 plus one additional parcel adjacent to the southern section line. DEF serves all areas north of E US 27 in the section, as well as the parcels adjacent to E US 27 in the southeast quarter of the section. This is an irregular section.
38	T06S, R13E	14, 15	The entire section is served by SVEC. No areas are served by DEF.
39	T06S, R14E	7	This is Suwannee county.
39	T06S, R14E	17	The entire section is served by DEF. No areas are served by SVEC. Part of section 17 is in Suwannee county.
39	T06S, R14E	18	DEF serves the northern and southeastern portions of the section. SVEC serves the southwestern portion of the section. Part of section 18 is in Suwannee county.
40	T06S, R10E	19, 20, 21	The entire section is served by SVEC. No areas are served by DEF.
40	T06S, R10E	28, 29, 30, 31, 32, 33	The entire section is served by SVEC. No areas are served by DEF.
41	T06S, R10E	22, 23, 24, 25, 26, 27	The entire section is served by SVEC. No areas are served by DEF.



# Lafayette County – Written Description of the Territorial Boundary Lines

## EXHIBIT D

41	T06S, R10E	34, 35, 36	The entire section is served by SVEC. No areas are served by DEF.
42	T06S, R11E	19, 20, 21	The entire section is served by SVEC. No areas are served by DEF.
42	T06S, R11E	28, 29, 30, 31, 32, 33	The entire section is served by SVEC. No areas are served by DEF.
43	T06S, R11E	22, 23, 24, 25, 26, 27	The entire section is served by SVEC. No areas are served by DEF.
43	T06S, R11E	34, 35, 36	The entire section is served by SVEC. No areas are served by DEF.
44	T06S, R12E	19, 20, 21	The entire section is served by SVEC. No areas are served by DEF.
44	T06S, R12E	28, 29, 30, 31, 32, 33	The entire section is served by SVEC. No areas are served by DEF.
45	T06S, R12E	22, 23, 24, 25, 26, 27	The entire section is served by SVEC. No areas are served by DEF.
45	T06S, R12E	34, 35, 36	The entire section is served by SVEC. No areas are served by DEF.
46	T06S, R13E	19, 20, 21	The entire section is served by SVEC. No areas are served by DEF.
46	T06S, R13E	28, 29, 30, 31, 32, 33	The entire section is served by SVEC. No areas are served by DEF.
47	T06S, R13E	22, 23	The entire section is served by SVEC. No areas are served by DEF.
47	T06S, R13E	24	SVEC serves the entire section except for five parcels in the northeast quarter east of SE CR 475 that are served by DEF. This is an irregular section.
47	T06S, R13E	25, 26, 27	The entire section is served by SVEC. No areas are served by DEF.
47	T06S, R13E	34, 35, 36	The entire section is served by SVEC. No areas are served by DEF.

# Lafayette County – Written Description of the Territorial Boundary Lines

## EXHIBIT D

48	T06S, R14E	19	SVEC serves the northwest quarter of the section, north of E US 27, including NE Ivy Lane and the western half of NE Holly Road. SVEC also serves the parcels adjacent to the north side of SE CR 475 in the southern half of the section. SVEC also serves west and east of SR 349. DEF serves the parcels adjacent to the south side of E US 27, both west and east of E US 27. DEF also serves the northeast quarter of the section, including the eastern half of NE Holly Road.
48	T06S, R14E	20	DEF serves the northern half of the section and the parcel adjacent to the western section line. SVEC serves the southern half of the section except for the one parcel along the western section line that is served by DEF.
48	T06S, R14E	21	The entire section is served by SVEC. No areas are served by DEF. Part of section 21 is in Suwannee county.
48	T06S, R14E	28, 29, 30, 31, 32, 33	The entire section is served by SVEC. No areas are served by DEF. Part of section 28 and 33 are in Suwannee county.
49	T07S, R10E	4, 5, 6, 7, 8, 9	The entire section is served by SVEC. No areas are served by DEF. Part of section 7 is in Taylor county.
49	T07S, R10E	16, 17	The entire section is served by SVEC. No areas are served by DEF.
50	T07S, R10E	1, 2, 3	The entire section is served by SVEC. No areas are served by DEF.
50	T07S, R10E	10, 11, 12, 13, 14, 15	The entire section is served by SVEC. No areas are served by DEF.
51	T07S, R11E	4, 5, 6, 7, 8, 9	The entire section is served by SVEC. No areas are served by DEF.
51	T07S, R11E	16, 17, 18	The entire section is served by SVEC. No areas are served by DEF.
52	T07S, R11E	1, 2, 3	The entire section is served by SVEC. No areas are served by DEF.
52	T07S, R11E	10, 11, 12, 13, 14, 15	The entire section is served by SVEC. No areas are served by DEF.
53	T07S, R12E	4, 5, 6, 7, 8, 9	The entire section is served by SVEC. No areas are served by DEF.



# Lafayette County – Written Description of the Territorial Boundary Lines

## EXHIBIT D

53	T07S, R12E	16, 17, 18	The entire section is served by SVEC. No areas are served by DEF.
54	T07S, R12E	1, 2, 3	The entire section is served by SVEC. No areas are served by DEF.
54	T07S, R12E	10, 11, 12, 13, 14, 15	The entire section is served by SVEC. No areas are served by DEF.
55	T07S, R13E	4, 5, 6, 7, 8, 9	The entire section is served by SVEC. No areas are served by DEF.
55	T07S, R13E	16, 17, 18	The entire section is served by SVEC. No areas are served by DEF.
56	T07S, R13E	1, 2, 3	The entire section is served by SVEC. No areas are served by DEF.
56	T07S, R13E	10, 11, 12, 13, 14, 15	The entire section is served by SVEC. No areas are served by DEF.
57	T07S, R14E	4, 5, 6, 7, 8, 9	The entire section is served by SVEC. No areas are served by DEF.
57	T07S, R14E	16, 17, 18	The entire section is served by SVEC. No areas are served by DEF.
58	T07S, R14E	3	The entire section is served by SVEC. No areas are served by DEF. Part of section 3 is in Suwannee county.
58	T07S, R14E	10, 11	The entire section is served by SVEC. No areas are served by DEF. Part of section 11 is in Suwannee county and part is in Gilchrist county.
58	T07S, R14E	14, 15	The entire section is served by SVEC. No areas are served by DEF.
59	T07S, R10E	20, 21	The entire section is served by SVEC. No areas are served by DEF.
59	T07S, R10E	28, 29	The entire section is served by SVEC. No areas are served by DEF.
59	T07S, R10E	32, 33	The entire section is served by SVEC. No areas are served by DEF.

# Lafayette County – Written Description of the Territorial Boundary Lines

## EXHIBIT D

60	T07S, R10E	22, 23, 24, 25, 26, 27	The entire section is served by SVEC. No areas are served by DEF.
60	T07S, R10E	34, 35, 36	The entire section is served by SVEC. No areas are served by DEF.
61	T07S, R11E	19, 20, 21	The entire section is served by SVEC. No areas are served by DEF.
61	T07S, R11E	28, 29, 30, 31, 32, 33	The entire section is served by SVEC. No areas are served by DEF.
62	T07S, R11E	22, 23, 24, 25, 26, 27	The entire section is served by SVEC. No areas are served by DEF.
62	T07S, R11E	34, 35, 36	The entire section is served by SVEC. No areas are served by DEF.
63	T07S, R12E	19, 20, 21	The entire section is served by SVEC. No areas are served by DEF.
63	T07S, R12E	28, 29, 30, 31, 32, 33	The entire section is served by SVEC. No areas are served by DEF.
64	T07S, R12E	22, 23, 24, 25, 26, 27	The entire section is served by SVEC. No areas are served by DEF.
64	T07S, R12E	34, 35, 36	The entire section is served by SVEC. No areas are served by DEF.
65	T07S, R13E	19, 20, 21	The entire section is served by SVEC. No areas are served by DEF.
65	T07S, R13E	28, 29, 30, 31, 32, 33	The entire section is served by SVEC. No areas are served by DEF.
66	T07S, R13E	22, 23, 24, 25	The entire section is served by SVEC. No areas are served by DEF.
66	T07S, R13E	26	This section is Not Part of This Agreement.
66	T07S, R13E	27	The entire section is served by SVEC. No areas are served by DEF.



# Lafayette County – Written Description of the Territorial Boundary Lines

## EXHIBIT D

66	T07S, R13E	34	The entire section is served by SVEC. No areas are served by DEF.
66	T07S, R13E	35	This section is Not Part of This Agreement.
66	T07S, R13E	36	SVEC serves the entire section that is part of this agreement. No areas are served by DEF.
67	T07S, R14E	19, 20, 21	The entire section is served by SVEC. No areas are served by DEF.
67	T07S, R14E	28, 29, 30, 31, 23	The entire section is served by SVEC. No areas are served by DEF.
68	T07S, R14E	22, 23	The entire section is served by SVEC. No areas are served by DEF. Part of section 23 is in Gilchrist county.
68	T07S, R14E	27	The entire section is served by SVEC. No areas are served by DEF. Part of section 28 is shown but not marked, is served by SVEC. Part of section 28 is in Gilchrist county.
68	T07S, R14E	34	The entire section is served by SVEC. No areas are served by DEF.

# Suwannee County – Written Description of the Territorial Boundary Lines

## EXHIBIT D

Map Page	Township/Range	Section(s)	Description/Notes
1	T1N, R12E	25, 26, 27	This is Hamilton county.
1	T1N, R12E	34, 35, 36	The entire section is served by SVEC. No areas are served by DEF. Part of these sections 34, 35 and 36 are in Hamilton county.
2	T1S, R12E	4	The entire section is served by SVEC. No areas are served by DEF. Part of section 4 is in Hamilton county.
2	T1S, R12E	5, 6, 7	This is Hamilton county.
2	T1S, R12E	8, 9	The section is served by SVEC. No areas are served by DEF. Part of section 8 is in Hamilton county.
2	T1S, R12E	16, 17, 18	The section is served by SVEC. No areas are served by DEF. Part of section 18 is in Hamilton county.
3	T1S, R12E	1, 2, 3	The section is served by SVEC. No areas are served by DEF. Part of section 1 and 3 are in Hamilton county.
3	T1S, R12E	10, 11, 12, 13, 14, 15	The entire section is served by SVEC. No areas are served by DEF.
4	T1S, R14E	4, 5, 6, 7, 8, 9	The section is served by SVEC. No areas are served by DEF. Part of section 4, 5 and 6 are in Hamilton county.
4	T1S, R14E	16, 17, 18	The entire section is served by SVEC. No areas are served by DEF.
5	T1S, R13E	1	This is Hamilton county.
5	T1S, R13E	2, 3	The section is served by SVEC. No areas are served by DEF. Part of section 2 and 3 are in Hamilton county.
5	T1S, R13E	10, 11, 12, 13, 14, 15	The section is served by SVEC. No areas are served by DEF. Part of section 11 and 12 are in Hamilton county.
6	T1S, R14E	4, 5, 6	This is Hamilton county.



# Suwannee County – Written Description of the Territorial Boundary Lines

## EXHIBIT D

6	T1S, R14E	7	The entire section is served by SVEC. No areas are served by DEF. Part of section 7 is in Hamilton county.
6	T1S, R14E	8, 9	This is Hamilton county.
6	T1S, R14E	16, 17	This is Hamilton county.
6	T1S, R14E	18, 19	The entire section is served by SVEC. No areas are served by DEF.
6	T1S, R14E	20	This section is Not Part of This Agreement.
7	T1S, R11E	22	This is Madison county.
7	T1S, R11E	23	The section is served by DEF. No areas are served by SVEC.
7	T1S, R11E	24	DEF serves the southwestern quarter of the section, south of the Suwannee River, south of US 90 and west of River Road. SVEC serves the northeast quarter of the section, as well as the southeastern quarter, both north and south of US 90 and east of River Road. Part of section 24 is in Madison county. Part of section 19 is shown.
7	T1S, R11E	25	DEF serves the entire section, except for one parcel adjacent to the southern side of US-90 in the northeastern quarter and one parcel adjacent to the eastern section line in the northeastern quarter that are served by SVEC. Part of section 30 is shown.
7	T1S, R11E	26	The section is served by DEF. No areas are served by SVEC. Part of section 26 is in Madison county.
7	T1S, R11E	27	This is Madison county.
7	T1S, R11E	34	The entire section is served by SVEC. No areas are served by DEF. Part of section 34 is in Madison county.
7	T1S, R11E	35	DEF serves north of Interstate 10. SVEC serves south of Interstate 10. Part of section 35 is in Madison county.

# Suwannee County – Written Description of the Territorial Boundary Lines

## EXHIBIT D

7	T1S, R11E	36	DEF serves north of Interstate 10, except for the parcels north of the transmission corridor that are served by SVEC. SVEC also serves south of Interstate 10. Part of section 31 is shown.
8	T1S, R12E	16, 17, 18 19, 20, 21, 22	The entire section is served by SVEC. No areas are served by DEF.
8	T1S, R12E	27, 28, 29	The entire section is served by SVEC. No areas are served by DEF.
8	T1S, R12E	30	Duke serves one parcel in the northwestern corner of the section, south of US-90. DEF also serves the large parcel that is adjacent to the western and southern section lines and the south side of US 90/Railroad Street. SVEC serves one parcel adjacent to the western section line in the northwestern half of the section, as well as one parcel adjacent to the southern side of US 90/Railroad Street. SVEC also serves the parcels north of US 90 in the northeastern portion of the section. SVEC also serves the parcels adjacent to 193 <sup>rd</sup> Drive in the eastern half of the section.
8	T1S, R12E	31, 32, 33	The entire section is served by SVEC. No areas are served by DEF.
9	T1S, R12E	13, 14, 15	The entire section is served by SVEC. No areas are served by DEF.
9	T1S, R12E	21, 22, 23, 24, 25, 26, 27	The entire section is served by SVEC. No areas are served by DEF.
9	T1S, R12E	33, 34, 35	The entire section is served by SVEC. No areas are served by DEF.
9	T1S, R12E	36	This section is Not Part of This Agreement.
10	T1S, R13E	15, 16, 17, 18, 19, 20, 21	The entire section is served by SVEC. No areas are served by DEF.
10	T1S, R13E	27, 28, 29, 30	The entire section is served by SVEC. No areas are served by DEF.
10	T1S, R13E	31, 32, 33	This section is Not Part of This Agreement. Part of section 34 is shown and part of section 34 is Not Part of This Agreement.
11	T1S, R13E	13, 14, 15	The entire section is served by SVEC. No areas are served by DEF.

# Suwannee County – Written Description of the Territorial Boundary Lines

## EXHIBIT D

11	T1S, R13E	21, 22, 23, 24, 25, 26, 27	The entire section is served by SVEC. No areas are served by DEF.
11	T1S, R13E	33	This section is Not Part of This Agreement.
11	T1S, R13E	34	The entire section that is part of this agreement is served by SVEC. No areas are served by DEF.
11	T1S, R13E	35, 36	The entire section is served by SVEC. No areas are served by DEF.
12	T1S, R14E	15, 16	This is Hamilton county.
12	T1S, R14E	17	This section is Not Part of This Agreement.
12	T1S, R14E	18, 19	The entire section is served by SVEC. No areas are served by DEF.
12	T1S, R14E	20	This section is Not Part of This Agreement.
12	T1S, R14E	21	The entire section is served by SVEC. No areas are served by DEF. Part of section 21 is in Hamilton county.
12	T1S, R14E	28	The entire section is served by SVEC. No areas are served by DEF.
12	T1S, R14E	29	This section is Not Part of This Agreement.
12	T1S, R14E	30	The entire section is served by SVEC. No areas are served by DEF.
12	T1S, R14E	31, 32	This section is Not Part of This Agreement.
12	T1S, R14E	33	The entire section is served by SVEC. No areas are served by DEF.
13	T1S, R14E	13, 14, 15	This is Hamilton county.



# Suwannee County – Written Description of the Territorial Boundary Lines

## EXHIBIT D

13	T1S, R14E	21, 22, 23	The entire section is served by SVEC. No areas are served by DEF. Part of section 22 and 23 are in Hamilton county.
13	T1S, R14E	24	This is Hamilton county.
13	T1S, R14E	25, 26, 27	The entire section is served by SVEC. No areas are served by DEF. Part of section 25 and 26 are in Hamilton county.
13	T1S, R14E	33, 34, 35, 36	The entire section is served by SVEC. No areas are served by DEF. Part of section 35 and 36 are in Hamilton county.
14	T1S, R15E	29, 30	This is Hamilton county.
14	T1S, R15E	31	The entire section is served by SVEC. No areas are served by DEF. Part of section 31 is in Hamilton county.
14	T1S, R15E	32	This is Hamilton county.
15	T2S, R11E	16	The entire section is served by SVEC. No areas are served by DEF. This is an irregular section.
15	T2S, R11E	21	The entire section is served by SVEC. No areas are served by DEF. This is an irregular section.
16	T2S, R11E	1, 2, 3	The entire section is served by SVEC. No areas are served by DEF. Part of section 3 is in Madison county.
16	T2S, R11E	4	This is Madison county.
16	T2S, R11E	10, 11, 12, 13, 14, 15	The entire section is served by SVEC. No areas are served by DEF. Part of section 10 and 16 are in Madison county.
16	T2S, R11E	16	This is Madison county.
17	T2S, R12E	4, 5, 6, 7, 8, 9, 10	The entire section is served by SVEC. No areas are served by DEF.
17	T2S, R12E	15, 16, 17, 18, 19, 20, 21	The entire section is served by SVEC. No areas are served by DEF.

# Suwannee County – Written Description of the Territorial Boundary Lines

## EXHIBIT D

18	T2S, R12E	1	This section is Not Part of This Agreement.
18	T2S, R12E	2, 3, 4	The entire section is served by SVEC. No areas are served by DEF.
18	T2S, R12E	9, 10, 11, 12, 13, 14, 15	The entire section is served by SVEC. No areas are served by DEF.
18	T2S, R12E	21, 22, 23, 24	The entire section is served by SVEC. No areas are served by DEF.
19	T2S, R13E	4, 5, 6, 7, 8, 9	This section is Not Part of This Agreement.
19	T2S, R13E	16, 17	This section is Not Part of This Agreement.
19	T2S, R13E	18	The entire section is served by SVEC. No areas are served by DEF.
20	T2S, R13E	1, 2	The entire section that is part of this agreement is served by SVEC. No areas are served by DEF.
20	T2S, R13E	3	This section is Not Part of This Agreement.
20	T2S, R13E	10, 11, 12, 13, 14, 15	This section is Not Part of This Agreement.
21	T2S, R14E	4, 5	The entire section is served by SVEC. No areas are served by DEF.
21	T2S, R14E	6, 7	This section is Not Part of This Agreement.
21	T2S, R14E	8, 9	The entire section is served by SVEC. No areas are served by DEF.
21	T2S, R14E	16, 17	The entire section that is part of this agreement is served by SVEC. No areas are served by DEF.
21	T2S, R14E	18	This section is Not Part of This Agreement.

# Suwannee County – Written Description of the Territorial Boundary Lines

## EXHIBIT D

22	T2S, R14E	1, 2, 3	The entire section is served by SVEC. No areas are served by DEF.
22	T2S, R14E	10, 11, 12, 13, 14, 15	The entire section is served by SVEC. No areas are served by DEF.
23	T2S, R15E	4, 5, 6, 7, 8, 9	The entire section is served by SVEC. No areas are served by DEF. Part of section 4, 5, and 6 are in Hamilton county.
23	T2S, R15E	16, 17, 18	The entire section is served by SVEC. No areas are served by DEF.
24	T2S, R15E	1, 2	This is Hamilton county.
24	T2S, R15E	3, 4	The entire section is served by SVEC. No areas are served by DEF. Part of section 3 is in Hamilton county.
24	T2S, R15E	9, 10	The entire section is served by SVEC. No areas are served by DEF.
24	T2S, R15E	11, 12	This is Hamilton county.
24	T2S, R15E	13, 14	This is Columbia county.
24	T2S, R15E	15, 16	The entire section is served by SVEC. No areas are served by DEF.
25	T2S, R11E	19, 20	This is Madison county.
25	T2S, R11E	21	The entire section is served by SVEC. No areas are served by DEF. Part of section 21 is in Madison county.
25	T2S, R11E	22	The entire section is served by SVEC. No areas are served by DEF.
25	T2S, R11E	27, 28	The entire section is served by SVEC. No areas are served by DEF. This is an irregular section.
25	T2S, R11E	29, 30, 31	This is Madison county.



# Suwannee County – Written Description of the Territorial Boundary Lines

## EXHIBIT D

25	T2S, R11E	32, 33, 34	The entire section is served by SVEC. No areas are served by DEF.
26	T2S, R11E	13, 14, 15	The entire section is served by SVEC. No areas are served by DEF.
26	T2S, R11E	21, 22, 23, 24, 25, 26, 27	The entire section is served by SVEC. No areas are served by DEF.
26	T2S, R11E	33, 34, 35, 36	The entire section is served by SVEC. No areas are served by DEF.
27	T2S, R12E	16, 17, 18, 19, 20, 21, 22	The entire section is served by SVEC. No areas are served by DEF.
27	T2S, R12E	27, 28, 29, 30, 31, 32, 33, 34	The entire section is served by SVEC. No areas are served by DEF.
28	T2S, R12E	21, 22, 23, 24, 25, 26, 27, 28	The entire section is served by SVEC. No areas are served by DEF.
28	T2S, R12E	33, 34, 35, 36	The entire section is served by SVEC. No areas are served by DEF.
29	T2S, R13E	19	The entire section is served by SVEC. No areas are served by DEF.
29	T2S, R13E	20, 21	This section is Not Part of This Agreement.
29	T2S, R13E	27, 28, 29, 30, 31, 32, 33	The entire section is served by SVEC. No areas are served by DEF.
30	T2S, R13E	22, 23, 24, 25, 26, 27	This section is Not Part of This Agreement.
30	T2S, R13E	34, 35, 36	This section is Not Part of This Agreement.
31	T2S, R14E	19, 20	This section is Not Part of This Agreement.
31	T2S, R14E	21	The entire section that is part of this agreement is served by SVEC. No areas are served by DEF.

# Suwannee County – Written Description of the Territorial Boundary Lines

## EXHIBIT D

31	T2S, R14E	28, 29, 30, 31, 32, 33	This section is Not Part of This Agreement.
32	T2S, R14E	22, 23, 24, 25	The entire section that is part of this agreement is served by SVEC. No areas are served by DEF.
32	T2S, R14E	25, 26, 27	This section is Not Part of This Agreement.
32	T2S, R14E	34, 35, 36	This section is Not Part of This Agreement.
33	T2S, R15E	19, 20, 21	The entire section is served by SVEC. No areas are served by DEF.
33	T2S, R15E	28, 29, 30	The entire section that is part of this agreement is served by SVEC. No areas are served by DEF.
33	T2S, R15E	31, 32, 33	This section is Not Part of This Agreement.
34	T2S, R15E	21, 22	The entire section is served by SVEC. No areas are served by DEF.
34	T2S, R15E	23, 24, 25, 26	This section is Not Part of This Agreement.
34	T2S, R15E	27	The entire section is served by SVEC. No areas are served by DEF.
34	T2S, R15E	28	DEF serves north of Interstate 10 and one parcel on the western side of the intersection of Interstate 10 and CR 137. The remainder of the section is Not Part of This Agreement.
34	T2S, R15E	33	This section is Not Part of This Agreement.
34	T2S, R15E	34	The entire section that is part of this agreement is served by SVEC. No areas are served by DEF.
34	T2S, R15E	35	This section is Not Part of This Agreement.
35	T3S, R11E	4, 5, 6, 7, 8, 9	The entire section is served by SVEC. No areas are served by DEF. Part of section 6 and 7 are in Lafayette county.

# Suwannee County – Written Description of the Territorial Boundary Lines

## EXHIBIT D

35	T3S, R11E	16, 17	The entire section is served by SVEC. No areas are served by DEF. Part of section 17 is in Lafayette county.
35	T3S, R11E	18	This section is Not Part of This Agreement.
36	T3S, R11E	1, 2, 3	The entire section is served by SVEC. No areas are served by DEF.
36	T3S, R11E	10, 11, 12, 13, 14, 15	The entire section is served by SVEC. No areas are served by DEF.
37	T3S, R12E	4, 5, 6, 7, 8, 9	The entire section is served by SVEC. No areas are served by DEF.
37	T3S, R12E	16, 17, 18	The entire section is served by SVEC. No areas are served by DEF.
38	T3S, R12E	1, 2, 3	The entire section is served by SVEC. No areas are served by DEF.
38	T3S, R12E	10, 11, 12, 13, 14, 15	The entire section is served by SVEC. No areas are served by DEF.
39	T3S, R13E	4, 5, 6, 7, 8, 9	The entire section is served by SVEC. No areas are served by DEF.
39	T3S, R13E	16, 17, 18	The entire section is served by SVEC. No areas are served by DEF.
40	T3S, R13E	1, 2, 3	The entire section is served by SVEC. No areas are served by DEF.
40	T3S, R13E	10, 11, 12, 13, 14, 15	The entire section is served by SVEC. No areas are served by DEF.
41	T3S, R14E	4	This section is Not Part of This Agreement.
41	T3S, R14E	5, 6, 7, 8, 9	The entire section is served by SVEC. No areas are served by DEF.
41	T3S, R14E	16, 17, 18	The entire section is served by SVEC. No areas are served by DEF.



# Suwannee County – Written Description of the Territorial Boundary Lines

## EXHIBIT D

42	T3S, R14E	1, 2, 3	This section is Not Part of This Agreement.
42	T3S, R14E	10, 11, 12, 13, 14, 15	This section is Not Part of This Agreement.
43	T3S, R15E	4, 5, 6, 7, 8, 9	This section is Not Part of This Agreement.
43	T3S, R15E	16, 17, 18	This section is Not Part of This Agreement.
44	T3S, R15E	2	This is Columbia county.
44	T3S, R15E	3, 4	This section is Not Part of This Agreement.
44	T3S, R15E	9, 10	This section is Not Part of This Agreement.
44	T3S, R15E	11, 12, 13, 14	This is Columbia county.
44	T3S, R15E	15, 16	This section is Not Part of This Agreement.
45	T3S, R11E	19	This is Lafayette county.
45	T3S, R11E	20, 21	The entire section is served by SVEC. No areas are served by DEF. Part of section 20 is in Lafayette county.
45	T3S, R11E	28, 29	The entire section is served by SVEC. No areas are served by DEF.
45	T3S, R11E	30, 31	This is Lafayette county.
45	T3S, R11E	32, 33	The entire section is served by SVEC. No areas are served by DEF. Part of section 32 is in Lafayette county.
46	T3S, R11E	22, 23, 24, 25, 26, 27	The entire section is served by SVEC. No areas are served by DEF.

# Suwannee County – Written Description of the Territorial Boundary Lines

## EXHIBIT D

46	T3S, R11E	34, 35, 36	The entire section is served by SVEC. No areas are served by DEF.
47	T3S, R12E	19, 20, 21	The entire section is served by SVEC. No areas are served by DEF.
47	T3S, R12E	28, 29, 30, 31, 32, 33	The entire section is served by SVEC. No areas are served by DEF.
48	T3S, R12E	22, 23, 24, 25, 26, 27	The entire section is served by SVEC. No areas are served by DEF.
48	T3S, R12E	34, 35, 36	The entire section is served by SVEC. No areas are served by DEF.
49	T3S, R13E	19, 20, 21, 22	The entire section is served by SVEC. No areas are served by DEF.
49	T3S, R13E	27, 28, 29, 30, 31, 32, 33, 34	The entire section is served by SVEC. No areas are served by DEF.
50	T3S, R13E	22, 23, 24, 25, 26, 27	The entire section is served by SVEC. No areas are served by DEF.
50	T3S, R13E	34, 35, 36	The entire section is served by SVEC. No areas are served by DEF.
51	T3S, R14E	19, 20, 21	The entire section is served by SVEC. No areas are served by DEF.
51	T3S, R14E	28, 29, 30, 31, 32, 33	The entire section is served by SVEC. No areas are served by DEF.
52	T3S, R14E	22, 23, 24, 25, 26, 27	The entire section is served by SVEC. No areas are served by DEF.
52	T3S, R14E	34, 35, 36	The entire section is served by SVEC. No areas are served by DEF.
53	T3S, R15E	19, 20	The entire section is served by SVEC. No areas are served by DEF.
53	T3S, R15E	21	This section is Not Part of This Agreement.

# Suwannee County – Written Description of the Territorial Boundary Lines

## EXHIBIT D

53	T3S, R15E	28	This section is Not Part of This Agreement.
53	T3S, R15E	29, 30, 31, 32	The entire section is served by SVEC. No areas are served by DEF.
53	T3S, R15E	33	This section is Not Part of This Agreement.
54	T3S, R15E	21, 22	This section is Not Part of This Agreement.
54	T3S, R15E	23	This is Columbia county.
54	T3S, R15E	26	This is Columbia county.
54	T3S, R15E	27, 28	This section is Not Part of This Agreement.
54	T3S, R15E	33, 34	This section is Not Part of This Agreement.
54	T3S, R15E	35	This is Columbia county.
55	T4S, R11E	3, 4	The entire section that is part of this agreement is served by SVEC. No areas are served by DEF.
55	T4S, R11E	5	The entire section that is part of this agreement is served by SVEC. No areas are served by DEF. Part of section 5 is in Lafayette county.
55	T4S, R11E	6, 7	This is Lafayette county.
55	T4S, R11E	8	The entire section that is part of this agreement is served by SVEC. No areas are served by DEF. Part of section 8 is in Lafayette county.
55	T4S, R11E	9, 10	The entire section is served by SVEC. No areas are served by DEF.
55	T4S, R11E	15, 16	The entire section is served by SVEC. No areas are served by DEF.



# Suwannee County – Written Description of the Territorial Boundary Lines

## EXHIBIT D

55	T4S, R11E	17, 18	This is Lafayette county.
56	T4S, R11E	1, 2, 3	The entire section is served by SVEC. No areas are served by DEF.
56	T4S, R11E	9, 10, 11, 12, 13, 14, 15, 16	The entire section is served by SVEC. No areas are served by DEF.
57	T4S, R12E	4, 5, 6, 7, 8, 9, 10	The entire section is served by SVEC. No areas are served by DEF.
57	T4S, R12E	15, 16, 17, 18	The entire section is served by SVEC. No areas are served by DEF.
58	T4S, R12E	1, 2, 3, 4	The entire section is served by SVEC. No areas are served by DEF.
58	T4S, R12E	9, 10, 11, 12, 13, 14, 15, 16	The entire section is served by SVEC. No areas are served by DEF.
59	T4S, R13E	4, 5, 6, 7, 8, 9	The entire section is served by SVEC. No areas are served by DEF.
59	T4S, R13E	16, 17, 18	The entire section is served by SVEC. No areas are served by DEF.
60	T4S, R13E	1, 2, 3	The entire section is served by SVEC. No areas are served by DEF.
60	T4S, R13E	10, 11, 12, 13, 14, 15	The entire section is served by SVEC. No areas are served by DEF.
61	T4S, R14E	4, 5, 6, 7, 8, 9	The entire section is served by SVEC. No areas are served by DEF.
61	T4S, R14E	16, 17, 18	The entire section is served by SVEC. No areas are served by DEF.
62	T4S, R14E	1, 2, 3	The entire section is served by SVEC. No areas are served by DEF.
62	T4S, R14E	10, 11, 12, 13, 14, 15	The entire section is served by SVEC. No areas are served by DEF.

# Suwannee County – Written Description of the Territorial Boundary Lines

## EXHIBIT D

63	T4S, R15E	4	This section is Not Part of This Agreement.
63	T4S, R15E	5, 6, 7, 8	The entire section is served by SVEC. No areas are served by DEF.
63	T4S, R15E	9	This section is Not Part of This Agreement.
63	T4S, R15E	16, 17, 18	The entire section is served by SVEC. No areas are served by DEF.
64	T4S, R15E	1, 2	This is Columbia county.
64	T4S, R15E	3, 4	This section is Not Part of This Agreement.
64	T4S, R15E	9, 10	This section is Not Part of This Agreement.
64	T4S, R15E	11, 12, 13, 14	This is Columbia county.
64	T4S, R15E	15	This section is Not Part of This Agreement.
64	T4S, R15E	16	The entire section is served by SVEC. No areas are served by DEF.
65	T4S, R11E	20	This is Lafayette county.
65	T4S, R11E	21, 22	The entire section is served by SVEC. No areas are served by DEF.
65	T4S, R11E	27, 28	The entire section is served by SVEC. No areas are served by DEF. Part of section 28 is in Lafayette county.
65	T4S, R11E	29	This is Lafayette county.
66	T4S, R11E	22, 23	The entire section is served by SVEC. No areas are served by DEF.

## Suwannee County – Written Description of the Territorial Boundary Lines

## EXHIBIT D

66	T4S, R11E	24	The entire section is served by SVEC except for the southeast quarter that is served by DEF.
66	T4S, R11E	25	The section is divided by SR 51. SVEC serves the area west of SR 51. DEF serves the area east of SR 51. Part of section 25 is in Lafayette county.
66	T4S, R11E	26, 27, 28	The entire section is served by SVEC. No areas are served by DEF. Part of section 26 and 27 are in Lafayette county.
66	T4S, R11E	34	This is Lafayette county.
66	T4S, R11E	35	The entire section is served by SVEC. No areas are served by DEF. Part of section 35 is in Lafayette county.
66	T4S, R11E	36	SVEC serves west of SR-51 along the northwestern section line. DEF serves east of SR-51 along the northern section line. Part of section 36 is in Lafayette county.
67	T4S, R12E	19, 20, 21, 22	The entire section is served by SVEC. No areas are served by DEF.
67	T4S, R12E	27, 28, 29, 30	The entire section is served by SVEC. No areas are served by DEF. Part of section 28, 29 and 30 are in Lafayette county.
67	T4S, R12E	31	This is Lafayette county.
67	T4S, R12E	32, 33	The entire section is served by SVEC. No areas are served by DEF. Part of section 32 and 33 are in Lafayette county.
68	T4S, R12E	22, 23, 24, 25, 26, 27	The entire section is served by SVEC. No areas are served by DEF.
68	T4S, R12E	34, 35, 36	The entire section is served by SVEC. No areas are served by DEF. Part of section 34 and 35 are in Lafayette county.
69	T4S, R13E	19, 20, 21	The entire section is served by SVEC. No areas are served by DEF.
69	T4S, R13E	28, 29, 30, 31, 32, 33	The entire section is served by SVEC. No areas are served by DEF.
70	T4S, R13E	22, 23, 24, 25, 26, 27	The entire section is served by SVEC. No areas are served by DEF.



# Suwannee County – Written Description of the Territorial Boundary Lines

## EXHIBIT D

70	T4S, R13E	34, 35, 36	The entire section is served by SVEC. No areas are served by DEF.
71	T4S, R14E	19, 20, 21	The entire section is served by SVEC. No areas are served by DEF.
71	T4S, R14E	28, 29, 30, 31, 32, 33	The entire section is served by SVEC. No areas are served by DEF.
72	T4S, R14E	22, 23, 24, 25, 26 27	The entire section is served by SVEC. No areas are served by DEF.
72	T4S, R14E	34, 35, 36	The entire section is served by SVEC. No areas are served by DEF.
73	T4S, R15E	19, 20, 21	The entire section is served by SVEC. No areas are served by DEF.
73	T4S, R15E	28, 29, 30, 31, 32, 33	The entire section is served by SVEC. No areas are served by DEF.
74	T4S, R15E	21, 22	The entire section is served by SVEC. No areas are served by DEF.
74	T4S, R15E	23, 24, 25, 26	This is Columbia county.
74	T4S, R15E	27, 28	The entire section is served by SVEC. No areas are served by DEF.
74	T4S, R15E	32, 33, 34	The entire section is served by SVEC. No areas are served by DEF.
74	T4S, R15E	35, 36	This is Columbia county.
75	T5S, R12E	1, 2	The entire section is served by SVEC. No areas are served by DEF. Part of section 1 and 2 are in Lafayette county.
75	T5S, R12E	11	This is Lafayette county.
75	T5S, R12E	12	The entire section is served by SVEC. No areas are served by DEF. Part of section 12 is in Lafayette county.

# Suwannee County – Written Description of the Territorial Boundary Lines

## EXHIBIT D

76	T5S, R13E	4, 5, 6, 7, 8, 9	The entire section is served by SVEC. No areas are served by DEF. Part of section 7 is in Lafayette county.
76	T5S, R13E	15, 16, 17, 18	The entire section is served by SVEC. No areas are served by DEF. Part of section 16, 17, and 18 are in Lafayette county.
77	T5S, R13E	1, 2, 3	The entire section is served by SVEC. No areas are served by DEF.
77	T5S, R13E	10, 11, 12, 13, 14, 15	The entire section is served by SVEC. No areas are served by DEF.
78	T5S, R14E	4, 5, 6, 7, 8, 9	The entire section is served by SVEC. No areas are served by DEF.
78	T5S, R14E	16, 17, 18	The entire section is served by SVEC. No areas are served by DEF.
79	T5S, R14E	1, 2, 3	The entire section is served by SVEC. No areas are served by DEF.
79	T5S, R14E	10, 11, 12, 13, 14, 15	The entire section is served by SVEC. No areas are served by DEF.
80	T5S, R15E	4, 5, 6, 7, 8, 9	The entire section is served by SVEC. No areas are served by DEF.
80	T5S, R15E	16, 17, 18	The entire section is served by SVEC. No areas are served by DEF.
81	T5S, R15E	2	This is Columbia county.
81	T5S, R15E	3, 4	The entire section is served by SVEC. No areas are served by DEF.
81	T5S, R15E	9, 10	The entire section is served by SVEC. No areas are served by DEF.
81	T5S, R15E	11, 12, 13, 14	This is Columbia county.
81	T5S, R15E	15, 16	The entire section is served by SVEC. No areas are served by DEF.

# Suwannee County – Written Description of the Territorial Boundary Lines

## EXHIBIT D

82	T5S, R13E	21	The entire section is served by SVEC. No areas are served by DEF. Part of section 21 is in Lafayette county.
83	T5S, R13E	22, 23, 24, 25, 26, 27	The entire section is served by SVEC. No areas are served by DEF. Part of section 22 and 27 are in Lafayette county.
83	T5S, R13E	34, 35, 36	The entire section is served by SVEC. No areas are served by DEF. Part of section 34, 35, and 36 are in Lafayette county.
84	T5S, R14E	19, 20, 21	The entire section is served by SVEC. No areas are served by DEF.
84	T5S, R14E	28, 29, 30, 31, 32, 33	The entire section is served by SVEC. No areas are served by DEF.
85	T5S, R14E	22, 23, 24, 25, 26, 27	The entire section is served by SVEC. No areas are served by DEF.
85	T5S, R14E	34, 35, 36	The entire section is served by SVEC. No areas are served by DEF.
86	T5S, R15E	19, 20, 21	The entire section is served by SVEC. No areas are served by DEF.
86	T5S, R15E	28, 29, 30, 31, 32, 33	The entire section is served by SVEC. No areas are served by DEF.
87	T5S, R15E	21, 22	The entire section is served by SVEC. No areas are served by DEF.
87	T5S, R15E	23, 24, 25, 26	This is Columbia county.
87	T5S, R15E	27, 28	The entire section is served by SVEC. No areas are served by DEF.
87	T5S, R15E	33, 34	The entire section is served by SVEC. No areas are served by DEF.
87	T5S, R15E	35	This is Columbia county.
88	T6S, R13E	1	The entire section is served by SVEC. No areas are served by DEF. Part of section 1 is in Lafayette county.



# Suwannee County – Written Description of the Territorial Boundary Lines

## EXHIBIT D

89	T6S, R13E	4, 5, 6, 7	The entire section is served by SVEC. No areas are served by DEF.
89	T6S, R13E	8	The entire section is served by SVEC except for the five parcels east of US 129 in the southeastern half of the section that are served by DEF.
89	T6S, R13E	9	SVEC serves the parcels adjacent to the western section line and the parcels adjacent to 258 <sup>th</sup> Place in the northern half of the northern half of the section. SVEC also serves the parcels adjacent to the east side 85 <sup>th</sup> Path. DEF serves the parcels in the northeast quarter of the section, as well as the parcels west, east and adjacent to 83 <sup>rd</sup> Road. DEF also serves the parcels along the southern section line and the parcels adjacent to 262 <sup>nd</sup> Terrace.
89	T6S, R13E	16	DEF serves the entire section except for the four parcels adjacent to the south side of SR 247 that are served by SVEC.
89	T6S, R13E	17	SVEC serves the western half of the section, west of the parcels adjacent to US-129 that are served by DEF. DEF serves the parcels on the west side of US 129 that are adjacent to 1 <sup>st</sup> Street NW, 2 <sup>nd</sup> Street NW, 3 <sup>rd</sup> Street NW, 2 <sup>nd</sup> Avenue NW, and 3 <sup>rd</sup> Avenue NW. DEF also serves all of the section that is east of US 129. Part of section 17 is in Lafayette county.
89	T6S, R13E	18	The entire section is served by SVEC. No areas are served by DEF. Part of section 18 is in Lafayette county.
90	T6S, R14E	1, 2, 3	The entire section is served by SVEC. No areas are served by DEF.
90	T6S, R14E	10	SVEC serves the northern half of the northern half of the section. SVEC also serves the eastern half of the section. DEF serves the western half of the section except for the northern half of the northern half that is served by SVEC. DEF also serves the parcels adjacent to the southern section line except for the one parcel in the southeastern corner that is served by SVEC.
90	T6S, R14E	11, 12	The entire section is served by SVEC. No areas are served by DEF.
90	T6S, R14E	13	SVEC serves the northern half of the section, as well as the southwestern half of the section, except for the two parcels served by DEF in the eastern quarter of the southern half of the section that is served by DEF. DEF also serves the southeastern half of the section.
90	T6S, R14E	14	SVEC serves the entire section except for the parcels adjacent to the southern section line and one parcel in the western half of the southern half of the section that is served by DEF.

# Suwannee County – Written Description of the Territorial Boundary Lines

## EXHIBIT D

90	T6S, R14E	15	DEF serves the parcels north of SR-247 except for one parcel in the northeastern corner adjacent to 264 <sup>th</sup> Street and SR-247 that is served by SVEC. DEF also serves six parcels in the southwestern corner adjacent to the western section line. DEF also serves one parcel adjacent to the west side of 77 <sup>th</sup> Road. DEF also serves the four parcels adjacent to the southern section line in the southeastern corner of the section. SVEC serves all of the parcels adjacent to the south side of south side of SR-247. SVEC also serves the parcels adjacent to the east side of 77 <sup>th</sup> Road and adjacent to the western section line.
91	T6S, R15E	4, 5, 6, 7, 8, 9	The entire section is served by SVEC. No areas are served by DEF.
91	T6S, R15E	16, 17, 18	The entire section is served by SVEC. No areas are served by DEF.
92	T6S, R15E	1, 2	This is Columbia county.
92	T6S, R15E	3	The entire section is served by SVEC. No areas are served by DEF.
92	T6S, R15E	10, 11, 12, 13	The entire section is served by SVEC. No areas are served by DEF. Part of section 13 is in Columbia county.
92	T6S, R15E	14	SVEC serves the entire section except for the two parcels in the southwestern half that are served by DEF.
92	T6S, R15E	15	The entire section is served by SVEC. No areas are served by DEF.
93	T6S, R14E	19, 20	This is Lafayette county.
93	T6S, R14E	21	DEF serves the parcels north of 274 <sup>th</sup> Street/railroad tracks in the northern quarter of the section and including the city limits for the city of Branford on the southwest side of 274 <sup>th</sup> Street/railroad tracks. SVEC serves the parcels south of the railroad tracks in the southern portion of the section. (See section 22, 27 and 34 descriptions on map page 94).
93	T6S, R14E	28	The entire section is served by SVEC. No areas are served by DEF. Part of section 28 is in Lafayette county.
93	T6S, R14E	29, 30, 31, 32	This is Lafayette county.

# Suwannee County – Written Description of the Territorial Boundary Lines

## EXHIBIT D

93	T6S, R14E	33	The entire section is served by SVEC. No areas are served by DEF. Part of section 33 is in Lafayette county.
94	T6S, R14E	22	DEF serves the parcels north of US-27. DEF also serves the parcels adjacent to the south side of the railroad tracks adjacent to the western section line. DEF also serves the parcel adjacent to the south side of the railroad tracks adjacent to the eastern section line. SVEC serves the remainder of the section, south of US-27.
94	T6S, R14E	23	DEF serves the parcels north of US-27. DEF also serves the parcel adjacent to the south side of the railroad tracks adjacent to the western section line. SVEC serves the remainder of the section, south of US-27.
94	T6S, R14E	24	DEF serves the parcels north of US-27. DEF also serves the eastern half of the western half of the section, as well as the western half of the eastern half of the section, adjacent to 61 <sup>st</sup> Road. DEF also serves the parcel adjacent to the south side of the railroad tracks adjacent to the western section line. SVEC serves the parcels adjacent to the western section line, as well as four parcels adjacent to the southeastern section line, south of US-27.
94	T6S, R14E	25, 26, 27	The entire section is served by SVEC. No areas are served by DEF.
94	T6S, R14E	34, 35, 36	The entire section is served by SVEC. No areas are served by DEF.
95	T6S, R15E	19	DEF serves the parcels north of US-27. DEF also serves the parcels adjacent to the south side of US-27 except for the three parcels adjacent to the western section line and the one large parcel adjacent to the southern section line which are served by SVEC.
95	T6S, R15E	20	DEF serves the parcels north of US-27. DEF also serves one parcel adjacent to the western section line and adjacent to the south side of US-27. DEF serves the remainder of the section except for one parcel in the southeastern quarter, adjacent to the southern section line that is served by SVEC, as well as the parcels in the western half of the section, south of US-27 that are served by SVEC.
95	T6S, R15E	21	DEF serves the parcels north of US-27. DEF also serves the western half of the section except for two parcels adjacent to the southern section line that are served by SVEC. SVEC also serves the eastern half of the section, south of US-27.
95	T6S, R15E	28, 29, 30, 31, 32, 33	The entire section is served by SVEC. No areas are served by DEF. Part of section 28, 31, 32 and 33 are in Gilchrist county.



# Suwannee County – Written Description of the Territorial Boundary Lines

## EXHIBIT D

96	T6S, R15E	22	DEF serves the parcels north of US-27, except for one partial parcel that is part of section 15 that is served by SVEC. DEF also serves all of the parcels adjacent to the southern side of US-27. SVEC serves the southern half of the section, including the parcel adjacent to 29 <sup>th</sup> Place. This is an irregular section.
96	T6S, R15E	23	DEF serves the parcel north of US-27. DEF also serves the large parcel adjacent to the southern side of US-27. SVEC serves the southern half of the section. Part of section 23 is in Columbia county.
96	T6S, R15E	26, 27	The entire section is served by SVEC. No areas are served by DEF. Part of section 26 is in Columbia county and in Gilchrist county. Part of section 27 is in Columbia county and in Gilchrist county.
97	T7S, R14E	3, 4	The entire section is served by SVEC. No areas are served by DEF. Part of section 3 and 4 are in Lafayette county.
97	T7S, R14E	5	This is Lafayette county.
97	T7S, R14E	8	This is Lafayette county.
97	T7S, R14E	9, 10	The entire section is served by SVEC. No areas are served by DEF. Part of section 9 and 10 are in Lafayette county.
98	T7S, R14E	1, 2, 3	The entire section is served by SVEC. No areas are served by DEF. Part of section 1 is in Gilchrist county. Part of section 3 is in Lafayette county.
98	T7S, R14E	10	The entire section is served by SVEC. No areas are served by DEF. Part of section 10 is in Lafayette county.
98	T7S, R14E	11	The entire section is served by SVEC. No areas are served by DEF. This is an irregular section.
98	T7S, R14E	12	The entire section is served by SVEC. No areas are served by DEF.
98	T7S, R14E	13	This is Gilchrist county.
98	T7S, R14E	14, 15	This is Lafayette county.

## Hamilton County – Written Description of the Territorial Boundary Lines

## EXHIBIT D

Map Page	Township/Range	Section(s)	Description/Notes
1	T01N, R12E	194	The entire section is served by DEF. No areas are served by SVEC. This is an irregular section.
1	T01N, R12E	195	SVEC serves adjacent to the western section line. DEF serves the remainder of the section. This is an irregular section.
1	T01N, R12E	196	The entire section is served by SVEC. No areas are served by DEF. This is an irregular section.
2	T01N, R12E	191, 192, 193	The entire section is served by DEF. No areas are served by SVEC. These are irregular sections.
3	T01N, R13E	190	The entire section is served by DEF. No areas are served by SVEC. This is an irregular section.
4	T01N, R13E	189	SVEC serves the majority of the section. DEF serves the western portion of the section. This is an irregular section.
5	T02N, R12E	219	The entire section is served by SVEC. No areas are served by DEF. This is an irregular section.
5	T02N, R12E	220, 221	The entire section is served by DEF. No areas are served by SVEC. These are irregular sections.
6	T02N, R12E	222, 223, 224	The entire section is served by DEF. No areas are served by SVEC. These are irregular sections.
7	T02N, R13E	225	The entire section is served by DEF. No areas are served by SVEC. This is an irregular section.
8	T03N, R12E	31	The entire section is served by SVEC except for the area on the eastern section line that is served by DEF. This is an irregular section.
9	T02N, R12E	4, 5	The entire section is served by DEF. No areas are served by SVEC.
9	T02N, R12E	6	SVEC serves the entire section except for one parcel south of NW 20 <sup>th</sup> Drive and a partial parcel east of NW 4 <sup>th</sup> Drive that is served by DEF.
9	T02N, R12E	7, 8	The entire section is served by SVEC. No areas are served by DEF.
9	T02N, R12E	9	DEF serves the northern half of the section, as well as the parcels adjacent to SR 143/Hamilton Avenue in the southwest corner of the section. SVEC serves two parcels in the southeastern half of the section.

# Hamilton County – Written Description of the Territorial Boundary Lines

## EXHIBIT D

9	T02N, R12E	16, 17, 18	The entire section is served by SVEC. No areas are served by DEF.
10	T02N, R12E	1, 2, 3	The entire section is served by DEF. No areas are served by SVEC. This is an irregular section.
10	T02N, R12E	10	DEF serves the northern half of the section. SVEC serves the southern half of the section.
10	T02N, R12E	11	DEF serves the entire section with the exception of the partial parcel in the southeastern corner, east of US-41 that is served by SVEC.
10	T02N, R12E	12	SVEC serves the entire section except for the one partial parcel in the north eastern quarter of the section that is served by DEF.
10	T02N, R12E	13	SVEC serves the entire section except for the parcels adjacent to the north side of NW 22 <sup>nd</sup> Drive which are served by DEF.
10	T02N, R12E	14	SVEC serves the entire section except for one parcels adjacent to the west side of US-41 in the northern half of the section and one parcel adjacent to the east side of US-41 in the northern half of the section that is served by DEF.
10	T02N, R12E	15	The entire section is served by SVEC. No areas are served by DEF.
11	T02N, R13E	226	SVEC serves the entire section except for the area west of the Alapaha River that is served by DEF. This is an irregular section.
11	T02N, R13E	227	The entire section is served by SVEC. No areas are served by DEF. This is an irregular section.
11	T02N, R13E	234	The entire section is served by SVEC. No areas are served by DEF. This is an irregular section.
11	T02N, R13E	4	The entire section is served by SVEC. No areas are served by DEF. This is an irregular section.
11	T02N, R13E	5	The entire section is served by SVEC. No areas are served by DEF. This is an irregular section.
11	T02N, R13E	6	DEF serves the entire section except for the two parcels north of Cherry Street/CR-150 that are served by SVEC. This is an irregular section.



## Hamilton County – Written Description of the Territorial Boundary Lines

## EXHIBIT D

11	T02N, R13E	7	DEF serves the northwestern half and the northwestern quarter of the northeastern section, north of the Alapaha River. SVEC serves southern half of the section, south of the Alapaha River, as well as one parcel adjacent to the northeastern section line. This is an irregular section.
11	T02N, R13E	8, 9	The entire section is served by SVEC. No areas are served by DEF.
11	T02N, R13E	16, 17, 18	The entire section is served by SVEC. No areas are served by DEF.
12	T05N, R14E	519	SVEC serves the western quarter of the western half of the section. DEF serves the eastern quarter of the western half of the section and the western half of the section. This is an irregular section.
12	T05N, R14E	520, 521, 522	The entire section is served by DEF. No areas are served by SVEC. These are irregular sections.
12	T05N, R14E	589, 590, 591	The entire section is served by DEF. No areas are served by SVEC. These are irregular sections.
12	T05N, R14E	592	The entire section is served by DEF with the exception of the western corner that is served by SVEC. These are irregular sections.
13	T05N, R14E	523, 524, 525	The entire section is served by DEF. No areas are served by SVEC. These are irregular sections.
13	T05N, R14E	586, 587, 588	The entire section is served by DEF. No areas are served by SVEC. These are irregular sections.
14	T05N, R15E	526	The entire section is served by SVEC except for the partial parcel adjacent to the western section line that is served by DEF. This is an irregular section.
14	T05N, R15E	527	The entire section is served by SVEC. No areas are served by DEF. This is an irregular section.
14	T05N, R15E	584	The entire section is served by SVEC. No areas are served by DEF. These are irregular sections.
14	T05N, R15E	585	The entire section is served by SVEC except for the partial parcel adjacent to the western section line that is served by DEF. This is an irregular section.
15	T05N, R15E	528, 529	The entire section is served by SVEC. No areas are served by DEF. These are irregular sections.

# Hamilton County – Written Description of the Territorial Boundary Lines

## EXHIBIT D

15	T05N, R15E	582, 583	The entire section is served by SVEC. No areas are served by DEF. These are irregular sections.
16	T02N, R14E	4, 5, 6	The entire section is served by DEF. No areas are served by SVEC. These are irregular sections.
16	T02N, R14E	7, 8, 9	The entire section is served by DEF. No areas are served by SVEC.
16	T02N, R14E	16, 17, 18	The entire section is served by DEF. No areas are served by SVEC.
17	T02N, R14E	10, 11, 12, 13, 14, 15	The entire section is served by DEF. No areas are served by SVEC.
18	T02N, R15E	7	The entire section is served by SVEC with the exception of the two partial parcels along the western section line that are served by DEF. This is an irregular section.
18	T02N, R15E	8, 9	The entire section is served by SVEC. No areas are served by DEF. These are irregular sections.
18	T02N, R15E	16, 17	The entire section is served by SVEC. No areas are served by DEF.
18	T02N, R15E	18	The entire section is served by SVEC with the exception of the one partial parcel along the western section line that is served by DEF. This is an irregular section.
19	T02N, R15E	10	The entire section is served by SVEC. No areas are served by DEF. This is an irregular section.
19	T02N, R15E	15	The entire section is served by SVEC. No areas are served by DEF.
20	T02N, R13E	22, 23, 24, 25, 26, 27	The entire section is served by SVEC. No areas are served by DEF.
20	T02N, R13E	34, 35	The entire section is served by SVEC. No areas are served by DEF.
20	T02N, R13E	36	SVEC serves the northwestern quarter of the section, west of US-129, except for the four parcels west of US-129 that are served by DEF. SVEC also serves one parcel east of US-129. SVEC also serves all parcels adjacent to the western section line and three parcels adjacent to the southern section line. DEF serves the remainder of the section, including all of the parcels east of US-129, except for the twelve parcels that are served by SVEC as noted.

## Hamilton County – Written Description of the Territorial Boundary Lines

## EXHIBIT D

21	T02N, R14E	19, 20, 21	The entire section is served by DEF. No areas are served by SVEC.
21	T02N, R14E	28, 29, 30, 31, 32, 33	The entire section is served by DEF. No areas are served by SVEC.
22	T02N, R14E	22, 23, 24, 25, 26, 27	The entire section is served by DEF. No areas are served by SVEC.
22	T02N, R14E	34, 35, 36	The entire section is served by DEF. No areas are served by SVEC.
23	T02N, R15E	19	The entire section is served by DEF. No areas are served by SVEC.
23	T02N, R15E	20, 21	The entire section is served by SVEC. No areas are served by DEF.
23	T02N, R15E	28, 29, 30, 31, 32, 33	The entire section is served by DEF. No areas are served by SVEC.
24	T02N, R15E	22	The entire section is served by SVEC. No areas are served by DEF. This is an irregular section.
24	T02N, R15E	27	The entire section is served by DEF. No areas are served by SVEC.
24	T02N, R15E	34	The entire section is served by DEF. No areas are served by SVEC.
25	T01N, R13E	1	DEF serves the northwestern quarter of the northern half of the section south of US-41. DEF also serves the northeastern quarter of the section. DEF also serves east of CR 249 and south to the southern section line. SVEC serves along the western section line, including SW 41 <sup>st</sup> Terrace, SW 41 <sup>st</sup> Way, SW 42 <sup>nd</sup> Drive, SW 101 <sup>st</sup> Place, SW 102 <sup>nd</sup> Lane, and the parcels west of CR 249, south to the southern section line. SVEC serves the southern quarter of the northwestern half of the section. SVEC also serves the southern half of the section, west of CR-249.
25	T01N, R13E	2	SVEC serves the entire section except for the north eastern quarter of the northern section which is served by DEF.
25	T01N, R13E	3	The entire section is served by SVEC. No areas are served by DEF.



## Hamilton County – Written Description of the Territorial Boundary Lines

## EXHIBIT D

25	T01N, R13E	10, 11	The entire section is served by SVEC. No areas are served by DEF.
25	T01N, R13E	12	SVEC serves along the western section line and along the northern section line west of CR 249. DEF serves along the eastern section line, east of CR 249 and along the southern section line, south of CR 249.
25	T01N, R13E	13	SVEC serves the entire section except for the partial parcel in the northwest corner of the section which is served by DEF.
25	T01N, R13E	14, 15	The entire section is served by SVEC. No areas are served by DEF.
26	T01N, R14E	4, 5, 6, 7, 8	The entire section is served by DEF. No areas are served by SVEC.
26	T01N, R14E	9	The entire section is served by SVEC. No areas are served by DEF.
26	T01N, R14E	16	SVEC serves all areas north of the railroad tracks, which is the north and eastern portions of the section. DEF serves south of the railroad tracks, which is the southwestern corner of the section.
26	T01N, R14E	17	SVEC serves all parcels adjacent to the western section line as well as the southwestern corner of the section. DEF serves the remainder of the section, including the area adjacent to US 129.
26	T01N, R14E	18	The entire section is served by SVEC. No areas are served by DEF.
27	T01N, R14E	1, 2, 3	The entire section is served by DEF. No areas are served by SVEC.
27	T01N, R14E	10, 11, 12, 13, 14, 15	The entire section is served by SVEC. No areas are served by DEF.
28	T01N, R15E	4, 5, 6	The entire section is served by DEF. No areas are served by SVEC.
28	T01N, R15E	7	DEF serves the entire section except for a partial parcel on the western section line that is served by SVEC.
28	T01N, R15E	8, 9	The entire section is served by DEF. No areas are served by SVEC.
28	T01N, R15E	16	DEF serves the two parcels in the northern half of the section. SVEC serves the two parcels in the southern half of the section.

# Hamilton County – Written Description of the Territorial Boundary Lines

## EXHIBIT D

28	T01N, R15E	17	DEF serves the entire section except for the southwest corner of the section that is served by SVEC.
28	T01N, R15E	18	The entire section is served by SVEC. No areas are served by DEF.
29	T01N, R15E	1	The entire section is served by SVEC. No areas are served by DEF.
29	T01N, R15E	2	DEF serves the entire section except for the southeast corner of the section that is served by SVEC.
29	T01N, R15E	3	The entire section is served by DEF. No areas are served by SVEC.
29	T01N, R15E	10, 11, 12, 13, 14, 15	The entire section is served by DEF. No areas are served by SVEC.
30	T01N, R16E	4, 5, 6, 7, 8, 9	The entire section is served by SVEC. No areas are served by DEF. Part of section 4 is also shown on page 31, which is in Columbia county.
30	T01N, R16E	16, 17, 18	The entire section is served by SVEC. No areas are served by DEF. Part of section 4 is also shown on page 31, which is in Columbia county.
31	T01N, R16E	15	The entire section is served by SVEC. No areas are served by DEF.
31	T01N, R16E	15	The entire section is served by SVEC. No areas are served by DEF.
32	T01N, R14E	19	The entire section is served by SVEC. No areas are served by DEF.
32	T01N, R14E	20	SVEC serves the western quarter of the western half of the section. DEF the remainder of the section from the eastern quarter of the western half to the eastern section line.
32	T01N, R14E	21	DEF serves two parcels in the northwestern corner on SE 54 <sup>th</sup> Drive, as well as well as one large parcel adjacent to the western and southern section lines. SVEC serves the northern quarter with the exception of the one parcel in the northwestern corner on SE 54 <sup>th</sup> Drive that is served by DEF. SVEC also serves the eastern quarter of the northwestern half and the parcels adjacent to US 41 and the parcels on the eastern section line.
32	T01N, R14E	28	The entire section is served by DEF. No areas are served by SVEC.

# Hamilton County – Written Description of the Territorial Boundary Lines

## EXHIBIT D

32	T01N, R14E	29	DEF serves the entire section except for the two parcels south of Interstate 75 in the southwestern corner.
32	T01N, R14E	30, 31	The entire section is served by SVEC. No areas are served by DEF.
32	T01N, R14E	32	DEF serves all areas north of CR-158 except for one parcel adjacent to CR-158 in the southwestern quarter that is served by SVEC. SVEC serves all areas south of CR-158 and one parcel east of Interstate 75 in the southeastern corner.
32	T01N, R14E	33	The entire section is served by DEF. No areas are served by SVEC.
33	T01N, R14E	22, 23, 24, 25	The entire section is served by SVEC. No areas are served by DEF.
33	T01N, R14E	26	SVEC serves the entire section with the exception of the southwestern corner, south of US 41, that is served by DEF.
33	T01N, R14E	27	DEF serves the entire section with the exception of the northeastern corner, north of US 41, that is served by SVEC.
33	T01N, R14E	34, 35, 36	The entire section is served by DEF. No areas are served by SVEC.
34	T01N, R15E	19, 20, 21	The entire section is served by SVEC. No areas are served by DEF.
34	T01N, R15E	28, 29, 30	The entire section is served by SVEC. No areas are served by DEF.
34	T01N, R15E	31, 32, 33	The entire section is served by DEF. No areas are served by SVEC.
35	T01N, R15E	22, 23, 24, 25, 26, 27	The entire section is served by SVEC. No areas are served by DEF.
35	T01N, R15E	34, 35, 36	The entire section is served by DEF. No areas are served by SVEC.
36	T01N, R16E	19, 20, 21	The entire section is served by SVEC. No areas are served by DEF.



# Hamilton County – Written Description of the Territorial Boundary Lines

## EXHIBIT D

36	T01N, R16E	28, 29, 30	The entire section is served by SVEC. No areas are served by DEF.
36	T01N, R16E	31	The entire section is served by DEF. No areas are served by SVEC.
36	T01N, R16E	32, 33	The entire section is served by SVEC. No areas are served by DEF.
37	T01N, R16E	22, 23	The entire section is served by SVEC. No areas are served by DEF.
37	T01N, R16E	27	The entire section is served by SVEC. No areas are served by DEF.
37	T01N, R16E	34	The entire section is served by SVEC. No areas are served by DEF.
38	T01S, R14E	4, 5, 6, 7, 8, 9	The entire section is served by SVEC. No areas are served by DEF.
38	T01S, R14E	16	The entire section is served by SVEC. No areas are served by DEF.
38	T01S, R14E	17, 18	The entire section is served by SVEC. No areas are served by DEF. Part of this section is in Suwannee County.
39	T01S, R14E	1, 2	The entire section is served by DEF. No areas are served by SVEC.
39	T01S, R14E	3	SVEC serves the southwestern portion of the section, south of I-75. DEF serves the northeastern portion of the section, north of I-75.
39	T01S, R14E	10	SVEC serves the majority of the section, including all areas south of I-75. DEF serves the northeastern corner of the section, north of I-75.
39	T01S, R14E	11, 12, 13, 14, 15	The entire section is served by DEF. No areas are served by SVEC.
40	T01S, R15E	4, 5, 6, 7, 8, 9	The entire section is served by DEF. No areas are served by SVEC.
40	T01S, R15E	16	The entire section is served by SVEC. No areas are served by DEF.

## Hamilton County – Written Description of the Territorial Boundary Lines

## EXHIBIT D

40	T01S, R15E	17	DEF serves the northern half of the section, north of the railroad line. DEF also serves select parcels adjacent to the south side of US 41, and one parcel south of CR-132 that is adjacent to the south side of US-41. SVEC serves two parcels north of CR-132, and all of the parcels adjacent to the south side of CR-132, south of the railroad line, with the exception of the one parcel south of CR-132 that is adjacent to the south side of US-41 that is served by DEF.
40	T01S, R15E	18	The entire section is served by SVEC. No areas are served by DEF.
41	T01S, R15E	1, 2, 3	The entire section is served by DEF. No areas are served by SVEC.
41	T01S, R15E	10, 11, 12, 13, 14	The entire section is served by DEF. No areas are served by SVEC.
41	T01S, R15E	15	The entire section is served by SVEC. No areas are served by DEF.
42	T01S, R16E	4, 5	The entire section is served by SVEC. No areas are served by DEF.
42	T01S, R16E	6, 7	The entire section is served by DEF. No areas are served by SVEC.
42	T01S, R16E	8, 9	The entire section is served by SVEC. No areas are served by DEF.
42	T01S, R16E	16, 17	The entire section is served by SVEC. No areas are served by DEF.
42	T01S, R16E	18	The entire section is served by DEF. No areas are served by SVEC.
43	T01S, R16E	3	The entire section is served by SVEC. No areas are served by DEF.
43	T01S, R16E	10	The entire section is served by SVEC. No areas are served by DEF.
43	T01S, R16E	15	The entire section is served by SVEC. No areas are served by DEF.
44	T01S, R14E	20, 21	The entire section is served by SVEC. No areas are served by DEF. Part of section 20 is in Suwannee county.

## Hamilton County – Written Description of the Territorial Boundary Lines

## EXHIBIT D

45	T01S, R14E	22, 23, 24, 25, 26	The entire section is served by SVEC. No areas are served by DEF. Parts of these sections are in Suwannee county.
45	T01S, R14E	36	The entire section is served by SVEC. No areas are served by DEF. Part of this section is in Suwannee county.
46	T01S, R15E	19, 20, 21	The entire section is served by SVEC. No areas are served by DEF.
46	T01S, R15E	28, 29, 30, 31, 32, 33	The entire section is served by SVEC. No areas are served by DEF.
47	T01S, R15E	22	The entire section is served by SVEC. No areas are served by DEF.
47	T01S, R15E	23, 24	SVEC serves the western half of the section. SVEC also serves the southeastern quarter of the section. DEF serves the northwestern quarter of the section and the northern quarter of the southeastern quarter of the section.
47	T01S, R15E	25	The entire section is served by SVEC. No areas are served by DEF.
47	T01S, R15E	26	SVEC serves the entire section except for the parcels west of SE CR-137 and north of US-41 in the southwestern quarter of the section that are served by DEF.
47	T01S, R15E	27	SVEC serves the entire section except for the parcels adjacent to the south side of US-41 and two parcels adjacent to the north side of US-41 that are served by DEF.
47	T01S, R15E	34	The entire section is served by SVEC. No areas are served by DEF.
47	T01S, R15E	35	SVEC serves the entire section except for the parcels adjacent to the south side of US-41 that are served by DEF.
47	T01S, R15E	36	The entire section is served by SVEC. No areas are served by DEF.
48	T01S, R16E	19	The entire section is served by DEF. No areas are served by SVEC.
48	T01S, R16E	20, 21, 22	The entire section is served by SVEC. No areas are served by DEF.



## Hamilton County – Written Description of the Territorial Boundary Lines

## EXHIBIT D

48	T01S, R16E	28, 29, 30, 31, 32, 33	The entire section is served by SVEC. No areas are served by DEF.
49	T01S, R16E	22	The entire section is served by SVEC. No areas are served by DEF.
49	T01S, R16E	27	The entire section is served by SVEC. No areas are served by DEF.
49	T01S, R16E	34	The entire section is served by SVEC. No areas are served by DEF.
50	T02S, R15E	1	SVEC serves all of the parcels west of SE 161 <sup>st</sup> Avenue in the western quarter of the section, except for the one parcel south of CR 225 in the southwestern corner that is served by DEF. DEF also serves all parcels east of SE 161 <sup>st</sup> Avenue.
50	T02S, R15E	2	SVEC serves the entire section except for three parcels adjacent to the southern section line and south of CR 225 in the southeastern corner that are served by DEF.
50	T02S, R15E	3	The entire section is served by SVEC. No areas are served by DEF. Part of this section is in Suwannee county.
50	T02S, R15E	11, 12	The entire section is served by DEF. No areas are served by SVEC. Parts of these sections are in Suwannee county.
51	T02S, R16E	4, 5	The entire section is served by SVEC. No areas are served by DEF.
51	T02S, R16E	6, 7	The entire section is served by DEF. No areas are served by SVEC.
51	T02S, R16E	8	SVEC serves the entire section except for the parcels north of US 41 and north and south of Sunrise Drive along the western section line that are served by DEF.
51	T02S, R16E	9	The entire section is served by SVEC. No areas are served by DEF.
51	T02S, R16E	18	The entire section is served by DEF. No areas are served by SVEC.

---

---

**SAMPLE COPY OF LETTERS PROVIDING  
NOTIFICATION OF THE  
TERRITORIAL AGREEMENT TO  
CUSTOMERS SUBJECT TO TRANSFER**

---

---



September 2, 2016

JESSICA BAIN  
12105 SE 50TH DRIVE,  
JASPER FL 32052

RE: Duke Energy Account No. [REDACTED]

Dear Customer:

To ensure that electric utilities in Florida, such as Duke Energy Florida (DEF), are able to provide reliable and economical electric service to their customers, utilities enter into agreements with one another establishing the geographical areas in which each utility is the exclusive provider of electric service. Utilities enter into these territorial agreements in an effort to avoid the unnecessary and uneconomic construction of duplicate electrical distribution lines and other facilities to serve their customers.

In an effort to efficiently serve the customers in your area, we will soon enter into a territorial agreement with Suwannee Valley Electric Cooperative that will revise some of the service area boundaries between the utilities and enable each utility to serve its customers more reliably and economically. The new agreement must be approved by the Florida Public Service Commission (FPSC) before it can become effective and you will have the opportunity prior to that approval to provide your comments to the Commission. If you wish, we will provide the pertinent contact information for the FPSC when the territorial agreement has been filed and docketed.

If approved by the FPSC, the terms of the amended territorial agreement call on the Suwannee Valley Electric Cooperative to provide electric service in your area and your account would be transferred to Suwannee Valley Electric Cooperative. You will not need to do anything to initiate this transfer as DEF and Suwannee Valley Electric Cooperative will handle all of the arrangements on your behalf. If you have a deposit with DEF, your deposit will be applied to your last electric bill and any surplus will be refunded directly to you. You should not experience any disruption of service during the transfer and you will be notified in the unlikely event that a minimal interruption of service is required.

To provide you a rate comparison, in June 2016, the residential rate of Duke for 1,000 Kilowatt Hours (KWH) was \$111.95. For the same month, the residential rate of Suwannee Valley Electric Cooperative for 1,000 KWH was \$122.00. The rates of both utilities are subject to periodic change and may be raised or lowered in the future.

While we regret losing the opportunity to serve you in the future, the Suwannee Valley Electric Cooperative is an excellent utility and I am confident you will find their service to be satisfactory.

Please contact me if you have any questions or concerns about the proposed transfer of your service to the Suwannee Valley Electric Cooperative, or if you would like information about contacting the FPSC. You can reach me by phone at 727-820-5846.

Sincerely,

Luisa Walsh  
Territorial Program Manager  
Duke Energy





September 2, 2016

DEAN BOSTON  
12093 SE 57TH WAY  
JASPER FL 32052

RE: Duke Energy Account No. [REDACTED]

Dear Customer:

To ensure that electric utilities in Florida, such as Duke Energy Florida (DEF), are able to provide reliable and economical electric service to their customers, utilities enter into agreements with one another establishing the geographical areas in which each utility is the exclusive provider of electric service. Utilities enter into these territorial agreements in an effort to avoid the unnecessary and uneconomic construction of duplicate electrical distribution lines and other facilities to serve their customers.

In an effort to efficiently serve the customers in your area, we will soon enter into a territorial agreement with Suwannee Valley Electric Cooperative that will revise some of the service area boundaries between the utilities and enable each utility to serve its customers more reliably and economically. The new agreement must be approved by the Florida Public Service Commission (FPSC) before it can become effective and you will have the opportunity prior to that approval to provide your comments to the Commission. If you wish, we will provide the pertinent contact information for the FPSC when the territorial agreement has been filed and docketed.

If approved by the FPSC, the terms of the amended territorial agreement call on the Suwannee Valley Electric Cooperative to provide electric service in your area and your account would be transferred to Suwannee Valley Electric Cooperative. You will not need to do anything to initiate this transfer as DEF and Suwannee Valley Electric Cooperative will handle all of the arrangements on your behalf. If you have a deposit with DEF, your deposit will be applied to your last electric bill and any surplus will be refunded directly to you. You should not experience any disruption of service during the transfer and you will be notified in the unlikely event that a minimal interruption of service is required.

To provide you a rate comparison, in June 2016, the commercial non-demand rate of Duke for 1,500 Kilowatt Hours (KWH) was \$171.22. For the same month, the commercial non-demand rate of Suwannee Valley Electric Cooperative for 1,500 KWH was \$180.00. The rates of both utilities are subject to periodic change and may be raised or lowered in the future.

While we regret losing the opportunity to serve you in the future, Suwannee Valley Electric Cooperative is an excellent utility and I am confident you will find their service to be satisfactory.

Please contact me if you have any questions or concerns about the proposed transfer of your service to the Suwannee Valley Electric Cooperative, or if you would like information about contacting the FPSC. You can reach me by phone at 727-820-5846.

Sincerely,

Luisa Walsh  
Territorial Program Manager  
Duke Energy



September 2, 2016

Name

Address

City, FL Zip

Dear Member:

To better serve the residents of your area, Suwannee Valley Electric Cooperative (SVEC) and Duke Energy Florida (DEF) will soon enter into an agreement to revise some of the service area boundaries between the utilities. The agreement must be approved by the Florida Public Service Commission (FPSC) before it can take effect. If the new agreement is approved, DEF will become the electric service provider in your area at some time in the next three years. You will be notified in the unlikely event that a minimal interruption of service is required.

Your SVEC account will be transferred to DEF along with your electric service. You will not need to do anything to initiate this transfer as SVEC and DEF will handle all of the arrangements on your behalf. If you have a deposit with SVEC, it will be applied to your last electric bill and any surplus will be refunded directly to you.

To provide you a rate comparison, in August 2016, the residential rate of SVEC for 1,000 Kilowatt-hours (kWh) was \$121.00. For the same month, DEF's rate for 1,000 kWh was \$108.48. The rates of both utilities are subject to change periodically.

Please contact us if you have any questions about the proposed transfer of your service. Also, you may provide comments to the FPSC during its consideration of the new agreement, so let us know if you'd like to receive contact information for the FPSC when the new agreement has been filed and placed on the commission's docket. You can call us at (800) 447-4509 or (386) 362-2226.

While we regret losing the opportunity to serve you in the future, Duke Energy Florida is an excellent utility and I am confident you will find their service to be satisfactory.

Sincerely,

Michael S. McWaters

Executive Vice President & CEO



September 2, 2016

Name

Address

City, FL Zip

Dear Member:

To better serve commercial customers in your area, Suwannee Valley Electric Cooperative (SVEC) and Duke Energy Florida (DEF) will soon enter into an agreement to revise some of the service area boundaries between the utilities. The agreement must be approved by the Florida Public Service Commission (FPSC) before it can take effect. If the new agreement is approved, DEF will become the electric service provider in your area at some time in the next three years.

Your SVEC account will be transferred to DEF along with your electric service. You will not need to do anything to initiate this transfer as SVEC and DEF will handle all of the arrangements on your behalf. If you have a deposit with SVEC, it will be applied to your last electric bill and any surplus will be refunded directly to you.

To provide you a rate comparison, in August 2016, the commercial non-demand rate of SVEC for 1,500 Kilowatt-hours (kWh) was \$180.00. For the same month, DEF's rate for 1,500 kWh was \$171.22. The rates of both utilities are subject to change periodically.

Please contact us if you have any questions about the proposed transfer of your service. Also, you may provide comments to the FPSC during its consideration of the new agreement, so let us know if you'd like to receive contact information for the FPSC when the new agreement has been filed and placed on the commission's docket. You can call us at (800) 447-4509 or (386) 362-2226.

While we regret losing the opportunity to serve you in the future, Duke Energy Florida is an excellent utility and I am confident you will find their service to be satisfactory.

Sincerely,

Michael S. McWaters

Executive Vice President & CEO