

Before the  
Federal Communications Commission  
Washington, DC 20554

BELLSOUTH  
TELECOMMUNICATIONS, LLC  
d/b/a AT&T FLORIDA,

Complainant,

v.

FLORIDA POWER AND LIGHT  
COMPANY,

Defendant.

Proceeding No. 20-\_\_\_\_  
Bureau ID No. EB-20-MD-\_\_\_\_

**REDACTED**

**POLE ATTACHMENT COMPLAINT**

**BELLSOUTH TELECOMMUNICATIONS,  
LLC d/b/a AT&T FLORIDA**

**By Counsel:**

Robert Vitanza  
Gary Phillips  
David Lawson  
AT&T SERVICES, INC.  
1120 20th Street NW, Suite 1000  
Washington, DC 20036  
(214) 757-3357

Christopher S. Huther  
Claire J. Evans  
Frank Scaduto  
WILEY REIN LLP  
1776 K Street NW  
Washington, DC 20006  
(202) 719-7000  
chuther@wiley.law  
cevans@wiley.law  
fscaduto@wiley.law

Date: July 6, 2020

RECEIVED-FPSC  
2020 JUL -7 PM 4:45  
COMMISSION  
CLERK



PUBLIC VERSION

TABLE OF CONTENTS

I.	SUMMARY .....	1
II.	PARTIES AND JURISDICTION.....	2
III.	FPL HAS DENIED AT&T JUST AND REASONABLE TERMS AND CONDITIONS FOR ITS ATTACHMENTS TO OVER 425,000 POLES. ....	4
A.	FPL's Use of the JUA's Default Provision to Demand Removal of AT&T's Facilities Is Unjust and Unreasonable.....	4
1.	Background .....	5
2.	Argument .....	9
B.	FPL's Use of the JUA's Pole Abandonment Provision to Try to Shift FPL's Replacement Pole Costs to AT&T is Unjust and Unreasonable.....	15
1.	Background .....	16
2.	Argument .....	22
C.	The Commission Should Ensure Just and Reasonable Terms and Conditions for AT&T's Use of FPL's Poles. ....	28
IV.	COUNT I – UNJUST AND UNREASONABLE TERMS, CONDITIONS, AND PRACTICES: FORCED REMOVAL OF AT&T'S FACILITIES .....	30
V.	COUNT II – UNJUST AND UNREASONABLE TERMS, CONDITIONS, AND PRACTICES: ABANDONMENT OF THOUSANDS OF REPLACED POLES .....	31
VI.	REQUEST FOR RELIEF .....	32
	INFORMATION DESIGNATION .....	35
	RULE 1.721(M) VERIFICATION .....	36
	DECLARATION OF PAYMENT.....	37
	CERTIFICATE OF SERVICE .....	38

\* Certain information in this Pole Attachment Complaint and its supporting Exhibits has been designated confidential pursuant to 47 C.F.R. § 1.731. The designated information is marked with a text box in the confidential version of these pleadings and is redacted in the public version.



## I. SUMMARY

This Complaint asks the Commission to declare unjust and unreasonable two pole attachment terms and conditions that Florida Power and Light Company (“FPL”) has imposed in response to, and as retaliation for, Complainant BellSouth Telecommunications, LLC d/b/a AT&T Florida’s (“AT&T”) challenge of FPL’s unlawful rental rates. This Complaint also asks the Commission to order FPL to cease and desist from applying those pole attachment terms and conditions in an unjust and unreasonable manner because it directly contravenes the Commission’s policy objectives to reduce infrastructure costs, promote competition, and foster broadband deployment.<sup>1</sup>

This Complaint involves some of the same facts as in the parties’ pending pole attachment rate complaint proceeding.<sup>2</sup> AT&T and FPL are parties to a 1975 Joint Use Agreement (“JUA”) that was amended in 2007 and FPL terminated under Article XVI on September 26, 2019 as to “the further granting of joint use of poles.”<sup>3</sup> Notwithstanding such termination, the JUA “shall remain in full force and effect with respect to all poles jointly used by the parties at the time of such termination.”<sup>4</sup> FPL and AT&T share an estimated 638,914 poles, with FPL owning about 425,704 of the joint use poles (67%) and AT&T owning about 213,210 of the joint use poles (33%).<sup>5</sup>

---

<sup>1</sup> *BellSouth Telecommunications, LLC d/b/a AT&T Fla. v. Fla. Power and Light Co.*, Proceeding No. 19-187, 2020 WL 2568977, at \*1 (¶ 1) (May 20, 2020) (“*AT&T v. FPL Order*”).

<sup>2</sup> See *AT&T v. FPL*, Proceeding No. 19-187, Bureau ID No. EB-19-MD-006.

<sup>3</sup> See Ex. 1 at ATT00028-63 (JUA, as amended); Ex. 23 at ATT00465-466 (Notice of Termination (Mar. 25, 2019)).

<sup>4</sup> Ex. 1 at ATT00048 (JUA, Art. XVI).

<sup>5</sup> Ex. A at ATT00004 (Aff. of D. Miller, July 3, 2020 (“Miller Aff.”) ¶ 7).



Since AT&T challenged FPL's pole attachment rates, FPL has misused two JUA provisions in a transparent effort to increase its leverage in the rate dispute and to offset its inevitable pole revenue reductions by substantially raising AT&T's non-rental costs. First, FPL seeks to use the JUA's default provision to try to force AT&T to remove its facilities from nearly a half-million FPL poles. Second, FPL misconstrues and misapplies the JUA's pole abandonment provision to try to shift to AT&T all liability and costs associated with the required removal and disposal of thousands of FPL poles that FPL has replaced in Florida.

The Enforcement Bureau expected the parties would be able to resolve "the many disputes arising from" AT&T's rate challenge after it declared FPL's pole rental rates unjust and unreasonable.<sup>6</sup> Instead, FPL has doubled-down and refused to discuss a settlement of any issue not covered by the Enforcement Bureau's decision.<sup>7</sup> AT&T thus must request the Commission to step in again—this time to end FPL's unjust and unreasonable interpretation and application of pole attachment terms and conditions, which—like FPL's rental rates—violate federal law and undermine the Commission's deployment goals.

## **II. PARTIES AND JURISDICTION**

1. Complainant AT&T is an ILEC that provides telecommunications and other services in Florida. It is a Georgia limited liability company with a principal place of business at One CNN Center, 1424C, Atlanta, GA 30303. AT&T may be reached through undersigned counsel at (214) 757-3357.

2. Defendant FPL owns and controls poles in Florida that are used, in whole or in part, for wire communications. FPL is not owned by a railroad, a person who is cooperatively

---

<sup>6</sup> See *AT&T v. FPL Order*, 2020 WL 2568977, at \*4 (¶ 10).

<sup>7</sup> See Ex. 33 at ATT00526-527 (Joint Status Report, *AT&T v. FPL* (June 19, 2020)); Ex. A at ATT00011-12 (Miller Aff. ¶ 25).



organized, or a person owned by the Federal Government or a State. It is a Florida company with a principal place of business at 700 Universe Boulevard, Juno Beach, FL 33408.

3. The Commission has jurisdiction over this pole attachment complaint pursuant to 47 U.S.C. § 224(b), which states that it “shall regulate the rates, terms, and conditions for pole attachments to provide that such rates, terms, and conditions are just and reasonable, and shall ... hear and resolve complaints concerning such rates, terms, and conditions.”<sup>8</sup> This jurisdiction extends to review of an electric utility’s pole attachment practices.<sup>9</sup>

4. The State of Florida has not certified to the Commission that it regulates the rates, terms, and conditions for pole attachments and so has not reverse-preempted the Commission’s jurisdiction pursuant to 47 U.S.C. § 224(c).

5. This Complaint involves the same set of facts, in whole or in part, as the parties’ pending pole attachment complaint proceeding<sup>10</sup> and litigation in the U.S. District Court for the Southern District of Florida, which was stayed under the doctrine of primary jurisdiction.<sup>11</sup> A separate action has not otherwise been filed with the Commission, any court, or other government agency based on the same claim or the same set of facts, in whole or in part, and AT&T does not seek prospective relief that is identical to the relief proposed or at issue in a notice-and-comment rulemaking proceeding that is currently before the Commission.

---

<sup>8</sup> 47 U.S.C. § 224(b)(1).

<sup>9</sup> *Fla. Cable Telecomms. Ass’n v. Gulf Power Co.*, 18 FCC Rcd 9599, 9603 (¶ 8) (2003) (“The terms and conditions of pole attachments ... include not only the reasonableness of the contract provisions themselves, but also the reasonableness of pole owner practices in implementing contract provisions.”).

<sup>10</sup> See *AT&T v. FPL*, Proceeding No. 19-187, Bureau ID No. EB-19-MD-006.

<sup>11</sup> See *FPL v. AT&T*, Case No. 9:19-cv-81043-RLR (S.D. Fla.) (“*FPL v. AT&T*”); Ex. 31 at ATT00510-520 (Opinion, *FPL v. AT&T* (Mar. 12, 2020)).



6. Prior to the filing of this complaint, AT&T notified FPL in writing of the allegations that form the basis of this complaint and invited a response within a reasonable time. AT&T also, in good faith, sought to settle this dispute through face-to-face executive-level meetings, non-binding mediations, and a comprehensive settlement offer.<sup>12</sup>

**III. FPL HAS DENIED AT&T JUST AND REASONABLE TERMS AND CONDITIONS FOR ITS ATTACHMENTS TO OVER 425,000 POLES.**

7. For nearly a decade, FPL has charged AT&T unjust and unreasonable pole attachment rates in violation of federal law.<sup>13</sup> Once challenged, FPL engaged in unjust and unreasonable practices applying pole attachment terms and conditions on AT&T in a vastly unjust and unreasonable manner. The Commission should order FPL to cease and desist—and to provide AT&T the just and reasonable pole attachment terms and conditions required by law.<sup>14</sup>

**A. FPL's Use of the JUA's Default Provision to Demand Removal of AT&T's Facilities Is Unjust and Unreasonable.**

8. FPL demands that AT&T remove its facilities from *all* of FPL's poles because AT&T refused to pay FPL money AT&T did not owe at a time when AT&T was disputing FPL's exceptionally high rental rates and trying to negotiate lawful rates using the JUA's mandatory pre-complaint dispute resolution process. Although AT&T eventually paid FPL's invoices *in full*—invoices the Enforcement Bureau has now held *were* based on unjust and

---

<sup>12</sup> See Ex. A at ATT00011-12 (Miller Aff. ¶ 25); Ex. 33 at ATT00526 (Joint Status Report, *AT&T v. FPL* (June 19, 2020)); see also *AT&T v. FPL Order*, 2020 WL 2568977, at \*4 (¶ 8).

<sup>13</sup> See *AT&T v. FPL Order*, 2020 WL 2568977, at \*1 (¶ 1).

<sup>14</sup> See 47 U.S.C. § 224(b); see also *In the Matter of Implementation of Section 224 of the Act, A Nat'l Broadband Plan for Our Future*, 25 FCC Rcd 11864, 11900 (¶ 83) (2010) (“2010 NPRM”) (“The Commission has broad authority to ‘enforc[e] any determinations resulting from complaint procedures’ and to ‘take such action as it deems appropriate and necessary, including issuing cease and desist orders ...’”) (citations omitted).



unreasonable rates<sup>15</sup>—FPL still seeks to eject AT&T from its poles because AT&T did not overpay FPL sooner.<sup>16</sup> This is unjust and unreasonable. If there is a remedy for the timing of AT&T's payment in full of disputed—and now found unlawful—rental invoices, it cannot lawfully be the forced removal of AT&T's facilities from over 425,000 poles.

**1. Background**

9. FPL's threats to dismantle AT&T's network of cables on FPL poles date back to 2018, when AT&T received FPL's invoice for 2017 pole attachment rent and challenged it within one month of receipt.<sup>17</sup> After about four months of informal discussions,<sup>18</sup> FPL sent AT&T a letter declaring (incorrectly) the invoiced rates consistent with the JUA and federal law and stating AT&T was in default for failing to pay in full.<sup>19</sup> FPL also invoked the JUA's mandatory pre-complaint dispute resolution process, which is a condition precedent to litigation.<sup>20</sup>

---

<sup>15</sup> See *AT&T v. FPL Order*, 2020 WL 2568977, at \*6 (¶ 13) (“AT&T is entitled to a lower rate.”).

<sup>16</sup> See Ex. 33 at ATT00526-527 (Joint Status Report, *AT&T v. FPL* (June 19, 2020)); Ex. 30 at ATT00504 (Report and Recommendation at 8, *FPL v. AT&T* (Jan. 31, 2020)) (“FPL maintains that it was AT&T's failure to make *timely* payment that ... authorized FPL to terminate AT&T's right to attach”) (emphasis added); Ex. A at ATT00011-12 (Miller Aff. ¶ 25). FPL challenges only the timeliness of AT&T's overpayment of FPL's 2017 and 2018 rental invoices. AT&T also overpaid FPL by millions all other rental years since the July 12, 2011 effective date of the Commission's *Pole Attachment Order*. See Am. Compl., Ex. A at ATT00046-47, *AT&T v. FPL*, FCC Proceeding No. 19-187 (July 12, 2019)).

<sup>17</sup> See Ex. 2 at ATT00065 (Invoice dated Mar. 5, 2018) (“2017 Invoice”); Ex. 4 at ATT00076 (Email from P. Simmons, AT&T to T. Kennedy, FPL (Apr. 20, 2018)).

<sup>18</sup> See, e.g., Ex. 4 at ATT00076 (Email from P. Simmons, AT&T to T. Kennedy, FPL (Apr. 20, 2018)); *id.* at ATT00073-75 (Email from T. Kennedy, FPL to P. Simmons, AT&T (May 8, 2018)); Ex. 5 at ATT00081 (Email from K. Hitchcock, AT&T to T. Kennedy, FPL (Aug. 21, 2018)).

<sup>19</sup> Ex. 6 at ATT00089-91 (Notice of Default (Aug. 31, 2018)).

<sup>20</sup> *Id.*; see also Ex. 1 at ATT00056-57 (JUA, Art. XIII A).



10. The JUA's mandatory pre-complaint dispute resolution process is a staged process that requires about seven months to complete absent delays or extensions.<sup>21</sup> The parties required ten months to discuss their rate dispute and FPL's default allegations because FPL requested, and AT&T agreed to, several extensions of time.<sup>22</sup> In February 2019, about halfway through the pre-complaint dispute resolution process, FPL issued an invoice for 2018 pole attachment rent and added it to the parties' discussions.<sup>23</sup>

11. Throughout the mandatory pre-complaint dispute resolution process, FPL unilaterally declared AT&T subject to increasingly onerous default remedies for failure to pay the rental amounts being discussed. The JUA's default provision has two relevant sections. *First*, Section 12.1 states that, if a party "shall default" in an obligation under the JUA and the "default shall continue" for 60 days after written notice, the non-defaulting party may suspend the defaulting party's "rights [as] may relate to the further granting of joint use of poles."<sup>24</sup> *Second*, Section 12.3 states that, "[i]f the default giving rise to a suspension of rights [under Section 12.1] involves the failure to meet a money payment obligation" and the suspension continues for 60 days, the non-defaulting party may "terminate the rights of the other party to

---

<sup>21</sup> During the first 30 days, the parties exchange position statements and hold an upper management meeting. If the dispute is not resolved within those first 60 days, either party may request non-binding mediation in Miami, Florida to be held within the following 100 days. If the dispute is not resolved 60 days after the first day of non-binding mediation, either party may file suit. Ex. 1 at ATT00057 (JUA § 13A.2).

<sup>22</sup> See, e.g., Ex. A at ATT00006-07 (Miller Aff. ¶¶ 12, 14); Ex. 6 at ATT00091 (Notice of Default (Aug. 31, 2018)) (proposing dates for upper management meeting beyond deadline in JUA).

<sup>23</sup> See Ex. 2 at ATT00066-67 (Invoice dated Feb. 1, 2019) ("2018 Invoice"); Ex. 23 at ATT00465-466 (Notice of Termination (Mar. 25, 2019)).

<sup>24</sup> Ex. 1 at ATT00044 (JUA, § 12.1).



attach to the poles involved in the default.”<sup>25</sup> A termination of the right of one party to attach to poles involved in a default does not terminate the JUA, as the default provision does not terminate the non-defaulting party’s access to and use of the defaulting party’s poles.<sup>26</sup> This provision gives FPL significant leverage because FPL is the only party that issues an annual rental invoice under the JUA.<sup>27</sup> The default provision for failure to meet a money payment obligation thus poses no risk to FPL during a rate dispute. It can invoice any rental amount—whether it complies with law or not—and its right to attach to AT&T’s poles will remain intact under the default provision.

12. FPL insisted it could trigger the default remedies *during* the mandatory pre-complaint dispute resolution process because the JUA states that each party “shall continue to perform its obligations under the JUA pending final resolution of any Dispute, unless to do so would be impossible or impracticable under the circumstances.”<sup>28</sup> FPL interpreted this requirement to apply *only* to AT&T—requiring AT&T to pay the unjust and unreasonable rental amounts invoiced, but not requiring FPL to perform its obligation as the majority pole owner to invoice AT&T rental rates that comply with the JUA and “all applicable provisions of law.”<sup>29</sup>

13. FPL strategically timed and sequentially stepped up its operational pressure on AT&T to coincide with the various steps in the pre-complaint dispute resolution process.<sup>30</sup> *First,*

---

<sup>25</sup> *Id.* at ATT00045 (JUA, § 12.3).

<sup>26</sup> *See id.*

<sup>27</sup> FPL issues AT&T an annual invoice for a net annual rental amount, calculated by subtracting FPL’s rent for use of AT&T’s poles from AT&T’s rent for use of FPL’s poles. *See, e.g.,* Ex. 2 at ATT00066-67 (2018 Invoice); *see also* Ex. 1 at ATT00043 (JUA, § 10.9).

<sup>28</sup> Ex. 1 at ATT (JUA, § 13A.4).

<sup>29</sup> *See id.* at ATT00039 (JUA, Art. VI).

<sup>30</sup> Ex. A at ATT00005-09 (Miller Aff. ¶¶ 10-17).



shortly before the required upper management meeting, FPL announced it was suspending AT&T's right to attach to new FPL pole lines (the first default remedy), but would await the upcoming meeting to enforce the suspension.<sup>31</sup> When the meeting did not resolve the rate dispute and AT&T did not drop its rate challenge shortly thereafter, FPL then increased the pressure and announced it was "actively enforcing the suspension" and "no further attachments will be permitted."<sup>32</sup>

14. *Then*, about a month before the parties' non-binding mediation, FPL announced it was terminating "AT&T's rights to attach to FPL-owned poles" (the second default remedy) and would require AT&T to "remove its facilities from all FPL poles."<sup>33</sup> Importantly, FPL promised it would "*not* take any immediate adverse action or require AT&T to begin removing its facilities" from FPL's poles so long as AT&T paid the disputed 2017 and 2018 invoices in full by "the close of the mediation process."<sup>34</sup>

15. AT&T continued to reject FPL's unreasonable use of the default provision during negotiations and without a proven default.<sup>35</sup> But AT&T decided to reduce areas of disagreement

---

<sup>31</sup> Ex. 8 at ATT00096 (Letter from M. Jarro, FPL, to AT&T (Nov. 9, 2018)).

<sup>32</sup> Ex. 12 at ATT00248 (Letter from M. Jarro, FPL, to AT&T (Jan. 11, 2019)).

<sup>33</sup> Ex. 23 at ATT00466 (Notice of Termination (Mar. 25, 2019)).

<sup>34</sup> *Id.* (emphasis added). FPL claimed AT&T's failure to immediately pay the 2017 *and* 2018 invoices justified this default remedy, but FPL did not issue the 2018 invoice until about five months after FPL provided notice of default. Ex. 2 at ATT00066-67 (2018 Invoice); Ex. 6 at ATT00089 (Notice of Default (Aug. 31, 2018)).

<sup>35</sup> *See, e.g.*, Ex. 7 at ATT00093-94 (Letter from K. Hitchcock, AT&T, to M. Jarro, FPL (Sept. 13, 2018)); Ex. 24 at ATT00468 (Letter from D. Miller, AT&T, to M. Jarro, FPL (Apr. 3, 2019)); Ex. 27 at ATT00476 (Letter from D. Miller, AT&T, to M. Jarro, FPL (May 30, 2019)).



before filing its pole attachment complaint.<sup>36</sup> So, by “the close of the mediation process,” AT&T paid FPL’s disputed invoices *in full*.<sup>37</sup>

16. FPL reneged on its promise that it would not require AT&T to remove its facilities. The day after FPL received payment in full of the disputed invoices, FPL served a state court complaint demanding AT&T “remove immediately its equipment from FPL poles.”<sup>38</sup> FPL’s complaint was removed to federal court and, although the case was stayed in deference to this Commission, FPL has asked the court to lift the stay so it can continue to seek removal of AT&T’s facilities due to the timing of AT&T’s full payment of invoices the Enforcement Bureau has now found unlawful.<sup>39</sup>

## 2. Argument

17. The Commission should “take action when a utility has engaged in unjust or unreasonable practices.”<sup>40</sup> FPL’s effort to disrupt AT&T’s ability to provide service in Florida in response to AT&T’s justified request for just and reasonable rates—and despite AT&T’s payment *in full* of all disputed amounts—is a quintessential unjust and unreasonable pole

<sup>36</sup> Ex. A at ATT00009 (Miller Aff. ¶ 18).

<sup>37</sup> FPL received AT&T’s payment on July 1, 2019, five months after it issued the 2018 Invoice on February 1, 2019 and about sixteen months after FPL issued the 2017 Invoice on March 5, 2018. Ex. A at ATT00009 (Miller Aff. ¶ 20). AT&T paid the full \$9,244,141.74 and \$10,532,283.79 amounts FPL invoiced for 2017 and 2018 rent. *Id.* Once money was in hand, FPL argued AT&T should not be awarded refunds of amounts it overpaid. See Answer Br. at 37-39, *AT&T v. FPL*, FCC Proceeding No. 19-187 (Sept. 16, 2019)).

<sup>38</sup> See Ex. 28 at ATT00484-490 (Complaint, Counts III-IV, *FPL v. AT&T*). FPL filed its complaint shortly after midnight on July 1, 2019, but served the complaint at about 5 p.m. on July 2, 2019. Ex. 29 at ATT00495 (Service of Process, *FPL v. AT&T*).

<sup>39</sup> See Ex. 33 at ATT00526-527 (Joint Status Report, *AT&T v. FPL* (June 19, 2020)).

<sup>40</sup> *Mile Hi Cable Partners v. Pub. Serv. Co. of Colo.*, 14 FCC Rcd 3244, 3246 (¶ 7) (1999); see also *Gulf Power Co.*, 18 FCC Rcd at 9603 (¶ 8) (“The terms and conditions of pole attachments ... include not only the reasonableness of the contract provisions themselves, but also the reasonableness of pole owner practices in implementing contract provisions.”).



attachment practice foreclosed by law.<sup>41</sup> It is directly at odds with the Commission's deployment and competition objectives and would impact the provision of telecommunications services in Florida in ways FPL admits could cause "irreparable harm" to consumers.<sup>42</sup>

18. The Commission has worked for over a decade to *reduce* infrastructure costs to further its longstanding deployment and competition goals. Poles "play an important role in the economics of broadband networks,"<sup>43</sup> telecommunications and video networks,<sup>44</sup> and are "essential to the race for 5G,"<sup>45</sup> to say nothing of E-911 and other emergency services. And use of existing poles is indispensable.<sup>46</sup> "[A]s Congress has found, owing to a variety of factors, including environmental and zoning restrictions, there is 'often no practical alternative except to utilize available space on existing poles.'"<sup>47</sup> Congress thus made clear that, should an electric utility try to *remove* facilities from its poles "in order to avoid FCC regulation," the Commission could "determine that such conduct ... constitute[s] an unjust or unreasonable practice and take

---

<sup>41</sup> The Commission has authority to declare JUA provisions unjust and unreasonable as applied. *See, e.g., Cable Texas, Inc. v. Entergy Servs., Inc.*, 14 FCC Rcd 6647, 6652 (¶ 14) (1999) ("The practices of Entergy in implementing the terms and conditions of the agreement ... must be just and reasonable."); *2010 NPRM*, 25 FCC Rcd at 11906 (¶ 101) (recognizing "a given term in a pole attachment agreement may not be unreasonable on its face, but may only become so through a utility's later interpretation or application").

<sup>42</sup> *See* Ex. 28 at ATT00485-486 (Complaint ¶ 51(d), *FPL v. AT&T* (July 1, 2019)).

<sup>43</sup> National Broadband Plan at XII.

<sup>44</sup> *Implementation of Section 224 of the Act; A National Broadband Plan for Our Future*, Report and Order and Order on Reconsideration, 26 FCC Rcd 5240, 5331, 5241 (¶ 6) (2011) ("*Pole Attachment Order*").

<sup>45</sup> *In the Matter of Accelerating Wireline Broadband Deployment*, Third Report and Order and Declaratory Ruling, 33 FCC Rcd 7705, 7706 (¶ 1) (2018) ("*Third Report and Order*").

<sup>46</sup> *See Pole Attachment Order*, 26 FCC Rcd at 5243 (¶ 6) ("Obtaining access to poles and other infrastructure is critical to deployment of telecommunications and broadband services.").

<sup>47</sup> *AT&T v. FPL Order*, 2020 WL 2568977, at \*15 (quoting S. Rep. No. 580, 95th Congress, 1st Sess. at 13 ("1977 Senate Report"), *reprinted in* 1978 U.S.C.C.A.N. 109)); *see also Pole Attachment Order*, 26 FCC Rcd at 5242 (¶ 4).



appropriate action.”<sup>48</sup> AT&T may not be ejected from FPL’s poles—and forced to try to deploy a duplicative pole network—based on unjust and unreasonable terms and conditions.<sup>49</sup>

19. FPL’s disparate pole ownership advantage has allowed it to wield the default provision in the parties’ rate negotiations with impunity—demanding that AT&T, without question, immediately pay all rental amounts FPL invoiced irrespective of whether they comply with the JUA or the law. FPL had no worry about reciprocal treatment of its facilities on AT&T’s poles because FPL is and always has been the majority pole owner—meaning that *only* AT&T makes a rental payment (*i.e.*, a net rental payment) each year under the JUA.<sup>50</sup> Thus, FPL never risks being declared in default due to non-payment of a disputed rental invoice because FPL does not receive or pay a rental invoice.

20. This “‘heads-I-win, tails-you-lose’ default clause [is] ... contrary to the concept of fair dealing in the marketplace”<sup>51</sup> and the general rule that contract remedies must be “mutual, unequivocal and reasonable.”<sup>52</sup> It is particularly unjust and unreasonable here, where the JUA includes a mandatory process for discussing disputes, including rate disputes.<sup>53</sup> Yet FPL insists

---

<sup>48</sup> 1977 Senate Report at 16 (“While S. 1547, as reported, does not legislate a guarantee of access by CATV systems to utility poles, the committee recognizes that it is conceivable that a nontelephone utility which currently provides CATV pole attachment space might discontinue such provision simply in order to avoid FCC regulation. The committee believes that under S. 1547, as reported, the Commission could determine that such conduct would constitute an unjust or unreasonable practice and take appropriate action ....”).

<sup>49</sup> *Id.*; 47 U.S.C. § 224(b).

<sup>50</sup> See Ex. 1 at ATT00043 (JUA § 10.9); see also Ex. 2 at ATT00065-67 (2017 & 2018 Invoices).

<sup>51</sup> *Pizza U.S.A. of Pompano Inc. v. R/S Assocs. of Fla.*, 665 So. 2d 237, 240 (Fla. Dist. Ct. App. 1995), as clarified on reh’g (Nov. 29, 1995) (emphasis added) (citation omitted).

<sup>52</sup> See *Seaside Cmty. Dev. Corp. v. Edwards*, 573 So. 2d 142, 147 (Fla. Dist. Ct. App. 1991) (quotation omitted) (“Although the parties can stipulate to different kinds of remedies, ‘both parties must have genuine, not illusory, obligations.’”).

<sup>53</sup> See Ex. 1 at ATT00056-57 (JUA Art. XIII A).



it may impose permanent operational restrictions on AT&T while those discussions are ongoing.<sup>54</sup>

21. But last year, the Enforcement Bureau confirmed that it is reasonable to discuss disputed invoices before paying them.<sup>55</sup> The Enforcement Bureau rejected PPL Electric Utility Corp.'s effort to deny an attaché, MAW Communications, Inc., access to additional poles based on non-payment of disputed invoices—a far less egregious tactic than FPL has taken here, demanding AT&T's *removal* of all facilities from existing joint use poles.<sup>56</sup> While MAW had a statutory right of access to the poles (whereas, as an ILEC, AT&T's access right is contractual),<sup>57</sup> the principle is identical: non-payment of disputed invoices is not an appropriate ground to deny pole access.<sup>58</sup> Yet, FPL seeks to dismantle AT&T's network where AT&T, using the mandatory process in the JUA,<sup>59</sup> promptly disputed FPL's invoices, "requested further detail substantiating the charges, and sought executive-level discussions ... about its dispute of these charges."<sup>60</sup> In

---

<sup>54</sup> *But see In Re Cavalier Tel. LLC*, 18 FCC Rcd 25887, 25984 (¶ 177) (2003) ("*bona fide* disputes are not subject to termination notifications until resolved through the dispute resolution process also provided in the Agreement"); *Pizza U.S.A.*, 665 So. 2d at 240 (enforcing default provision because "the tenant may not be evicted until the litigation is resolved and the tenant has been given a reasonable opportunity to cure the deficiency or, in effect, pay any rent found due").

<sup>55</sup> *MAW Commc'ns, Inc. v. PPL Elec. Util. Corp.*, 34 FCC Rcd 7145, 7152-53 (¶ 18) (2019).

<sup>56</sup> *See id.* at 7151-53 (¶¶ 15-18).

<sup>57</sup> Although AT&T does not have a statutorily protected right of access to FPL's poles, because it has "such access, [it is] entitled to rates, *terms and conditions* that are 'just and reasonable.'" *Pole Attachment Order*, 26 FCC Rcd at 5328 (¶ 202) (emphasis added).

<sup>58</sup> *MAW Commc'ns*, 34 FCC Rcd at 7152-53 (¶ 18).

<sup>59</sup> Ex. 1 at ATT00056-57 (JUA, Art. XIII).

<sup>60</sup> *MAW Commc'ns*, 34 FCC Rcd at 7152-53 (¶ 18); *see also* Ex. 4 at ATT00076 (Email from P. Simmons, AT&T, to T. Kennedy, FPL (Apr. 20, 2018)); Ex. 5 at ATT00081 (Email from K. Hitchcock, AT&T, to T. Kennedy, FPL (Aug. 21, 2018)); Ex. 7 at ATT00093-94 (Letter from K. Hitchcock, AT&T, to M. Jarro, FPL (Sept. 13, 2018)); Ex. 9 at ATT00099-100 (Email from D. Miller, AT&T, to M. Jarro, FPL (Dec. 6, 2018)); Ex. 13 at ATT00252 (Letter from D. Miller, AT&T, to M. Jarro, FPL (Jan. 16, 2019)); Ex. 24 at ATT00468 (Letter from D. Miller, AT&T, to



*PPL v. MAW*, the Enforcement Bureau found that PPL could not deny access for MAW's nonpayment of disputed invoices totaling \$56,624.<sup>61</sup> It is certainly unjust and unreasonable for FPL to deny AT&T access otherwise allowed under the JUA while AT&T justifiably disputed invoices totaling nearly \$19.8 million—invoices that AT&T ultimately paid and were based on rates that the Enforcement Bureau ruled were unjust and unreasonable.<sup>62</sup>

22. AT&T could have withheld full payment of the invoices longer—and waited for the Enforcement Bureau to rule as other attaching entities have done.<sup>63</sup> But AT&T did not.<sup>64</sup> Instead, AT&T relied on FPL's commitment that it would *not* seek to remove AT&T's facilities from its poles if payment was made at the end of the JUA's mandatory pre-complaint dispute resolution process.<sup>65</sup> As a result, for over a year, FPL has held *more* rent than it was lawfully entitled to invoice for the 2017 and 2018 rental years, along with additional [REDACTED] millions it unlawfully over-collected from AT&T since July 2011.<sup>66</sup>

23. Yet FPL still demands that AT&T remove its facilities from nearly a half-million poles, arguing that "AT&T's failure to make *timely* payment ... authorized FPL to terminate AT&T's right to attach" to FPL's poles under the default provision *irrespective* of whether the

---

M. Jarro, FPL (Apr. 3, 2019)); Ex. 27 at ATT00476 (Letter from D. Miller, AT&T, to M. Jarro, FPL (May 30, 2019)).

<sup>61</sup> *MAW Commc 'ns*, 34 FCC Rcd at 7152-53 (¶ 18).

<sup>62</sup> See Ex. 2 at ATT00065-67 (2017 & 2018 Invoices); Ex. A at ATT00009 (Miller Aff. ¶¶ 18-20); *AT&T v. FPL Order*, 2020 WL 2568977, at \*1 (¶ 1).

<sup>63</sup> See, e.g., *MAW Commc 'ns*, 34 FCC Rcd at 7147 (¶ 7); *Verizon Va., LLC and Verizon S., Inc. v. Va. Electric and Power Co.*, 32 FCC Rcd 3750, 3754 (¶ 8) (2017); *Verizon Fla. v. FPL*, 30 FCC Rcd 1140, 1144 (¶ 14) (2015).

<sup>64</sup> *AT&T v. FPL Order*, 2020 WL 2568977, at \*1 (¶ 1).

<sup>65</sup> Ex. A at ATT00009 (Miller Aff. ¶ 18).

<sup>66</sup> See, e.g., *AT&T v. FPL Order*, 2020 WL 2568977, at \*6 (¶ 13) ("[B]ecause we find that the JUA rate is unjust and unreasonable, AT&T is entitled to a lower rate.").



invoiced amounts were due and owing.<sup>67</sup> FPL's use of this default provision is the exemplar of unjust and unreasonable.

24. Moreover, FPL's demanded default remedy is an unlawful penalty because it exceeds, and has no relationship to, FPL's actual losses.<sup>68</sup> In fact, FPL has *not* suffered any loss. To the contrary, FPL over-collected [REDACTED] millions of dollars in pole attachment rent from AT&T in violation of federal law for nearly a decade.<sup>69</sup> And for the last year, FPL has held all amounts it invoiced for 2017 and 2018 rent even though AT&T was "entitled to a lower rate."<sup>70</sup> The only party that suffered loss in the rental rate dispute is AT&T, and it should be remedied in the related proceeding with a refund of overpayments and interest beginning on the date of AT&T's rental payments,<sup>71</sup> not suffer further damage by losing the right under the JUA to attach to FPL's poles for having the audacity to dispute unlawful attachment rates.<sup>72</sup>

<sup>67</sup> Ex. 30 at ATT00504 (Report and Recommendation at 8, *FPL v. AT&T*) (emphasis added).

<sup>68</sup> See, e.g., Restatement (Second) of Contracts § 356 (1981) ("[T]he parties to a contract are not free to provide a penalty for its breach ... and a term providing such a penalty is unenforceable on grounds of public policy."); see also *R.L.R. Invests., LLC v. Wilmington Horsemen's Grp.*, 22 N.E.3d 233, 243 (Ohio Ct. App. 2014) (denying request to enforce late fee because it did not "estimate actual damages flowing from the breach of contract but rather is an unenforceable penalty"); *In re Timberline Prop. Dev., Inc.*, 136 B.R. 382, 387 (Bankr. D.N.J. 1992) ("[W]here a late charge does not reflect actual compensation to the creditor for the extra administrative expenses in handling the late payment, it will be deemed an unenforceable penalty."); *Sybron Corp. v. Clark Hosp. Supply Corp.*, 76 Cal. App. 3d 896, 900 (Cal. Ct. App. 1978) ("[I]t is now clear that when such 'late charges' bear no relation to actual damages for delay, they are void.").

<sup>69</sup> See *AT&T v. FPL Order*, 2020 WL 2568977, at \*1 (¶ 1); see also Am. Compl., Ex. A at ATT00046-47, *AT&T v. FPL*, FCC Proceeding No. 19-187 (July 12, 2019)).

<sup>70</sup> *AT&T v. FPL Order*, 2020 WL 2568977, at \*6 (¶ 13); Ex. A at ATT00009 (Miller Aff. ¶¶ 19-20). FPL also received unreasonably high rentals for all other rental periods since the July 12, 2011 effective date of the Commission's 2011 *Pole Attachment Order*. See Am. Compl., Ex. B ¶ 8 at ATT00051-52, *AT&T v. FPL*, FCC Proceeding No. 19-187 (July 12, 2019)).

<sup>71</sup> See 47 C.F.R. § 1.1407(a)(3).

<sup>72</sup> *Mile Hi Cable Partners*, 17 FCC Rcd at 6272 (¶ 10) ("general contract principles ... prohibit the enforcement of unreasonable penalties for breach of contract"); *Barnes v. Gorman*, 536 U.S. 181, 187 (2002) ("punitive damages ... are generally not available for breach of contract"); see



25. Despite its lack of any damages from AT&T's decision to dispute FPL's invoices before paying them, FPL presses ahead with its demand to eject AT&T from its poles.<sup>73</sup> This is a transparent effort to dissuade AT&T from its rate challenge, to retaliate for AT&T's continued pursuit of it, and to create leverage to try to negotiate a better deal once the Commission sets just and reasonable rates. The Commission should reject FPL's unjust and unreasonable misuse of the JUA's default provision.<sup>74</sup> Just and reasonable pole attachment terms and conditions "minimize 'unnecessary and costly duplication of plant for all pole users.'"<sup>75</sup> FPL seeks to do the exact opposite.

**B. FPL's Use of the JUA's Pole Abandonment Provision to Try to Shift FPL's Replacement Pole Costs to AT&T is Unjust and Unreasonable.**

26. FPL also attempts to unilaterally designate thousands of poles it has replaced as "abandoned poles," thereby invoking the JUA's pole *abandonment* provision.<sup>76</sup> But a pole abandonment provision allows a pole owner to transfer ownership of a single pole when it no longer needs a pole in that location—and the attacher wants to continue to use that pole to support its facilities.<sup>77</sup> Conversely, when a pole is replaced (rather than abandoned), attachers

---

also Restatement (Second) of Contracts § 355 (1981) ("The purposes of awarding contract damages is to compensate the injured party.... For this reason, courts in contract cases do not award damages to punish the party in breach.").

<sup>73</sup> See Ex. 33 at ATT00526-527 (Joint Status Report, *AT&T v. FPL* (June 19, 2020)).

<sup>74</sup> See, e.g., *Cable Texas, Inc.*, 14 FCC Rcd at 6652 (¶ 14) ("The practices of Entergy in implementing the terms and conditions of the agreement ... must be just and reasonable").

<sup>75</sup> See *Pole Attachment Order*, 26 FCC Rcd at 5242 (¶ 4) (citation omitted).

<sup>76</sup> Ex. 1 at ATT00041 (JUA, Art. IX).

<sup>77</sup> Ex. B at ATT00016-17 (Aff. of M. Peters, July 5, 2020 ("Peters Aff.") ¶ 6); see also, e.g., Pole Attachment Complaint Reply at 51, *Verizon v. Dominion*, FCC Docket No. 15-190 (Feb. 9, 2016) ("Poles are often abandoned when no further services (electricity, cable, or telephone) are required at a location or where a developer, subscriber, or municipality requests that all utilities move underground."); *Universal Serv. Generic Contested Case*, No. 97-00888, 1997 WL



cannot continue to use the replaced pole in lieu of transferring their facilities to the replacement pole.<sup>78</sup> Rather, all attachers must transfer their facilities to the replacement pole and the pole owner must then remove the replaced pole.<sup>79</sup> That is the situation in this case, where neither AT&T nor other attachers can continue to use the thousands of replaced FPL poles. Thus, the abandoned pole provision in the JUA does not apply. FPL's attempt to "abandon" these thousands of replaced poles midway through the transfer process is unjust and unreasonable because it would allow FPL to charge AT&T for poles with no useful future *and* stealthily transfer millions of dollars of its own pole removal and disposal costs to AT&T—and thereby offset the required reductions to the unlawful rental rates FPL has long collected from AT&T.

### 1. Background

27. FPL is only able to try to force a mass transfer of pole removal and disposal costs onto AT&T because FPL is more than a decade into an aggressive and high-paced pole replacement program required by State law to strengthen the electric grid.<sup>80</sup> After particularly damaging 2004 and 2005 hurricane seasons, the Florida Public Service Commission ("PSC") required FPL and other investor-owned electric utilities to seek and obtain PSC approval for "Storm Hardening Plans" in order to strengthen critical electric infrastructure, including utility

---

35103467 (Tenn. PSC 1997) ("Abandoning an existing pole line in favor of buried plant is not usually done unless such buried plant provides a much less costly alternative.").

<sup>78</sup> Ex. B at ATT00017 (Peters Aff. ¶ 7); *see also* 47 C.F.R. § 1.1402(o) (the "replacement of a utility pole ... [may] accommodate additional facilities on the utility pole"); *Webster's New Collegiate Dictionary* at 973 (1980) (defining "replace" as "to take the place of esp. as a substitute or successor"); *Webster's New World Dictionary* (4th ed) at 547 (defining "replace" as "to take the place of"); *Oxford English Dictionary* (3d ed) (defining "replace" as "designed to replace something that is worn out or is being discarded").

<sup>79</sup> Ex. B at ATT00017 (Peters Aff. ¶ 7).

<sup>80</sup> *See* Fla. Admin. Code Ann. r. 25-6.0342(1)-(2) (2007); *see also* Fl. Stat. § 366.96(1)(c); Fla. Admin. Code Ann. r. 25-6.030.



poles, in a manner that would increase their ability to withstand extreme weather conditions.<sup>81</sup>

FPL sought and the PSC approved—and funded—FPL’s Storm Hardening Plans.<sup>82</sup>

28. A critical feature of FPL’s Storm Hardening Plans is the replacement of existing wood utility poles with taller, stronger wood or concrete poles. [REDACTED]

[REDACTED]

[REDACTED]<sup>83</sup> [REDACTED]

[REDACTED]

[REDACTED]

[REDACTED]<sup>84</sup> [REDACTED]

[REDACTED]

[REDACTED]<sup>85</sup>

29. The volume of FPL’s pole replacements—and consequent transfers required of AT&T—has increased exponentially under FPL’s Storm Hardening Plans.<sup>86</sup> The pole

<sup>81</sup> Fla. Admin. Code Ann. r. 25-6.0342 (2007).

<sup>82</sup> FPL’s cost to replace poles under its Storm Hardening Plans were previously recovered through its base electric rates. *See, e.g., Review of 2019-2021 Storm Hardening Plan, FPL*, No. 20180144-EI, 2019 WL 3431140, at \*3 (Fla. PSC July 29, 2019) (“FPL filed its 2016-2018 storm hardening plan updates on March 15, 2016, which was consolidated with its petition for rate increase.”). In future years, the costs will be recovered “through a charge separate and apart from its base rates, to be referred to as the storm protection plan cost recovery clause.” Fla. Stat. § 366.96(7); *see also* Fla. Admin. Code Ann. r. 25-6.031.

<sup>83</sup> Ex. 1 at ATT00060-63 (JUA, [REDACTED]).

<sup>84</sup> *Id.* at ATT00060-61 (JUA, [REDACTED]).

<sup>85</sup> *Id.* at ATT00061-62 (JUA, [REDACTED]).

<sup>86</sup> Ex. B at ATT00020 (Peters Aff. ¶ 14).



replacement and transfer work is managed using the National Joint Utilities Notification System (“NJUNS”).<sup>87</sup> And according to AT&T’s review of NJUNS data, AT&T completed 989 NJUNS work tickets in 2008 that required AT&T to transfer its facilities to an FPL replacement pole.<sup>88</sup> By 2015, that pace had increased to 8,734 NJUNS work tickets. And, just four years later in 2019, AT&T completed 19,876 NJUNS work tickets requiring similar transfers to FPL replacement poles—more than double the 2015 number and over *twenty-fold* more than in 2008.<sup>89</sup> By comparison, from 2008 through 2019 AT&T performed fewer than 2,000 similar transfers annually to replacement poles owned by each of the other electric utilities in Florida.<sup>90</sup>

30. The JUA requires that AT&T perform transfers to replacement poles “promptly”<sup>91</sup> and AT&T has devoted significant resources to meeting the exceptional and ever-increasing pace of FPL’s pole replacement program.<sup>92</sup> Yet predictably, after AT&T requested just and reasonable pole attachment rental rates, FPL challenged the pace of AT&T’s transfers to replacement poles, arguing that “AT&T is not promptly transferring its facilities as FPL replaces its poles as required under Section 3.3 of the [JUA].”<sup>93</sup> Then on December 19, 2018—about two weeks after the parties’ upper management meeting about rental rates and FPL’s default allegations—FPL again ratcheted up the pressure by announcing that it would be “abandoning” over 11,000 poles (*i.e.*, the poles it replaced) to AT&T if AT&T did not transfer its facilities to

---

<sup>87</sup> Ex. B at ATT00018-19 (Peters Aff. ¶ 11).

<sup>88</sup> *Id.* at ATT00020 (Peters Aff. ¶ 15).

<sup>89</sup> *Id.*

<sup>90</sup> *Id.* at ATT00020-21 (Peters Aff. ¶ 16).

<sup>91</sup> Ex. 1 at ATT00034 (JUA § 3.3).

<sup>92</sup> Ex. B at ATT00019 (Peters Aff. ¶ 13).

<sup>93</sup> Ex. 6 at ATT00090 (Notice of Default (Aug. 31, 2018)).



the replacement poles within 60 days.<sup>94</sup> This, despite the fact that many of those poles still had existing facilities of other companies attached, which precludes AT&T from initiating its transfer work.<sup>95</sup>

31. FPL based its announcement on the JUA's pole abandonment provision, which states: "[i]f the Owner desires at any time to abandon any jointly used pole, it shall give the Licensee notice in writing to that effect at least sixty (60) days prior to that date on which it intends to abandon such pole."<sup>96</sup> According to FPL, the "right 'at any time' to abandon the joint use of a pole upon notice of 60 days ... is not limited and would include any poles subject to relocation" or replacement.<sup>97</sup> By its notice of "abandonment," FPL unilaterally sought to convert AT&T's obligation to "promptly" transfer facilities to over 11,000 replacement poles under Section 3.3 of the JUA into a hard-and-fast 60-day timeline, with costly consequences if AT&T failed to meet FPL's deadline.<sup>98</sup>

---

<sup>94</sup> Ex. 10 at ATT00104-243 (Notice of Abandonment (Dec. 19, 2018)).

<sup>95</sup> Ex. 15 at ATT00259 (Letter from J. Thomas, AT&T, to FPL (Jan. 25, 2019)); Ex. B at ATT00019 (Peters Aff. ¶ 12).

<sup>96</sup> Ex. 1 at ATT00041 (JUA § 9.1). The pole abandonment provision continues: "This notice of abandonment will be in the form of a 'NOTICE OF ABANDONMENT', (Exhibit 'C' attached hereto and made a part hereof). If, at the expiration of said period, the owner shall have no attachments on such pole but the Licensee shall not have removed all of its attachments therefrom, such pole thereupon becomes the property of the Licensee, and the Licensee (a) shall indemnify and save harmless the former Owner of such pole from all obligation, liability, damages, cost, expenses or charges incurred thereafter and arising out of the presence or condition of such pole or any attachments thereon, whether or not such liability is due to or caused by, in whole or in part, the negligence of the former Owner; and (b) shall pay said former Owner a sum equal to the then value in place of such abandoned pole, less credit on a depreciated basis for any payments which the Licensee furnishes proof he has made under provisions of Article IV when the pole was originally set, or shall pay such other equitable sum as may be agreed upon between the parties." *Id.*

<sup>97</sup> Ex. 17 at ATT00265 (Letter from C. Bennett, FPL, to J. Thomas, AT&T (Feb. 4, 2019)).

<sup>98</sup> Ex. 1 at ATT00034 (JUA, § 3.3).



32. FPL's notice of abandonment was an abrupt, dramatic change in position. Fewer than four months earlier, FPL's notice of default referenced only AT&T's need to promptly transfer its facilities to the replacement poles under Section 3.3 of the JUA, without signaling any expectation that those transfers should occur within 60 days.<sup>99</sup> Further, the parties had previously cooperated under the pole abandonment provision on a pole-by-pole basis, discussing the other party's needs at a particular location when they would no longer be sharing a pole at that location.<sup>100</sup>

33. AT&T opposed FPL's unjust and unreasonable attempt to "abandon" more than 11,000 replaced poles to AT&T mid-transfer, which would shift FPL's pole removal and disposal costs to AT&T and, according to FPL, also require AT&T to pay for the useless assets.<sup>101</sup> Nevertheless, FPL did not wait—in an attempt to further increase pressure on AT&T, FPL posted bright yellow signs on the replaced poles stating they were the property of AT&T and to contact AT&T for removal.<sup>102</sup>

---

<sup>99</sup> Ex. 6 at ATT00090 (Notice of Default (Aug. 31, 2018)).

<sup>100</sup> See, e.g., Ex. 3 at ATT00071 (sample FPL pole abandonment notice); Ex. B at ATT00022 (Peters Aff. ¶ 18).

<sup>101</sup> See Ex. 20 at ATT00274 (Letter from M. Jarro, FPL, to AT&T (Feb. 22, 2019)) ("FPL will provide AT&T with notice of the amount due FPL for the ownership transfer of the identified poles"); Ex. 21 at ATT00360 (Letter from M. Jarro, FPL, to AT&T (Mar. 20, 2019)).

<sup>102</sup> See, e.g., Ex. 17 at ATT00265 (Letter from C. Bennett, FPL, to J. Thomas, AT&T (Feb. 4, 2019)) ("[I]f AT&T removes its attachment from any of the identified pole[s] by the sixtieth day, then FPL will pull the pole together with the sign.").





34. AT&T invoked the mandatory pre-complaint dispute resolution process and sought to discuss a reasonable schedule for the thousands of required transfers.<sup>103</sup> FPL would not extend the unilaterally imposed 60-day deadline.<sup>104</sup>

35. AT&T also continued to “promptly” transfer its facilities to the replacement poles as required by Section 3.3 of the JUA, thereby reducing the pending transfers by over 50% (from 11,142 to 5,230 poles) at FPL’s self-serving 60-day deadline.<sup>105</sup> AT&T continues to transfer its facilities from the poles that FPL replaced, many where AT&T could not make the transfer until recently because the facilities of other attachers were still attached to the pole.<sup>106</sup> By the end of June 2020, AT&T completed transfers for 99 percent of the poles on FPL’s list that were ready for AT&T to complete its transfer.<sup>107</sup>

---

<sup>103</sup> Ex. B at ATT00024-26 (Peters Aff. ¶¶ 23, 26); *see also, e.g.*, Ex. 18 at ATT00269 (Letter from M. Sullivan, Counsel for AT&T, to FPL (Feb. 12, 2019)).

<sup>104</sup> Ex. B at ATT00026 (Peters Aff. ¶ 26).

<sup>105</sup> Ex. 21 at ATT00360-461 (Letter from M. Jarro, FPL, to AT&T (Mar. 20, 2019)); Ex. 28 at ATT00492 (Complaint ¶ 83, *FPL v. AT&T*).

<sup>106</sup> Ex. B at ATT00025 (Peters Aff. ¶ 24).

<sup>107</sup> *Id.* at ATT00026 (Peters Aff. ¶ 27).



## 2. Argument

36. FPL's effort to shift its pole removal and disposal costs to AT&T through the JUA's pole abandonment provision is unjust and unreasonable because a replaced pole is not by definition an "abandoned" pole. As referenced above, an abandoned pole is no longer used by the pole owner but may need to remain in place for use by other existing attachers, whereas a replaced pole is destined for removal after all attachers have transferred their facilities to the replacement pole.<sup>108</sup> FPL has even represented to the Commission in another matter that a pole is only "abandoned by FPL if FPL is leaving the pole line."<sup>109</sup> In this instance, FPL is not leaving the pole line (it is replacing it) and the replaced poles cannot remain in place for other attachers once the replacement pole is installed and all transfers are completed.<sup>110</sup> FPL continues to serve customers from the replacement poles in those pole lines.<sup>111</sup> The following photos from locations on FPL's list show FPL's concrete replacement pole directly next to the wood pole FPL replaced:

---

<sup>108</sup> Ex. B at ATT00016-17 (Peters Aff. ¶¶ 6-7); *see also, e.g.*, 47 C.F.R. § 1.1402(o) (the "replacement of a utility pole [may] accommodate additional facilities on the utility pole").

<sup>109</sup> *See* Response Ex. A at Ex. 1 ¶ 31, *Verizon Fla. v. FPL*, FCC Docket No. 15-73, related to FCC Docket No. 14-216 (June 29, 2015) (public version).

<sup>110</sup> *See, e.g.*, Ex. B at ATT00017, ATT00024-25 (Peters Aff. ¶¶ 8, 23).

<sup>111</sup> *See, e.g.*, Ex. 17 at ATT00265 (Letter from C. Bennett, FPL, to J. Thomas, AT&T (Feb. 4, 2019)) (arguing that the "right of abandonment is not limited and would include any poles subject to relocation").





37. FPL contends it may “abandon” these replaced poles because the JUA’s pole abandonment provision has no limits.<sup>112</sup> But a pole abandonment provision without limits would be an unjust and unreasonable provision. And, in this case, FPL’s attempt to classify over 11,000 replaced poles at one time as abandoned is an unreasonable practice.

38. *First*, no company can complete over 11,000 transfers in 60 days, least of all the lowest attacher on the pole, as it cannot even begin transferring its facilities until all other transfers to the replacement pole are complete.<sup>113</sup> And each transfer may require multiple trips to the pole, special engineering, and a permit from local authorities, which itself could require more than 60 days to obtain.<sup>114</sup> For that reason, the Commission’s rules provide existing attachers 75 days to perform make-ready work on “large” pole attachment orders, defined as orders involving

<sup>112</sup> Ex. 17 at ATT00265 (Letter from C. Bennett, FPL, to J. Thomas, AT&T (Feb. 4, 2019)).

<sup>113</sup> See Ex. B at ATT00022 (Peters Aff. ¶ 19).

<sup>114</sup> See *id.* at ATT00018-19 (Peters Aff. ¶¶ 11-12).



more than 300 but no more than 3,000 poles,<sup>115</sup> and require longer negotiated timelines for orders involving over 3,000 poles.<sup>116</sup>

39. FPL's demand (and presumed expectation) that AT&T and all other attachers on the replaced poles could transfer their facilities within 60 days is disingenuous. FPL itself could not meet the deadline—recent data show it required more than *two years* to complete over half of AT&T's comparatively fewer requests that FPL transfer its facilities to AT&T replacement poles.<sup>117</sup> FPL's prior representations in another Commission docket also reveal the truth. In that proceeding, FPL explained to the Commission that “[f]ederal, environmental, state, county and city permitting issues may delay the process; private permitting, *e.g.*, work within a railroad right of way; governmental mandated limited work time-frames; maintenance of traffic issues; labor strikes; the need to schedule electric outages; the need to schedule electric switching; and weather may delay the process.”<sup>118</sup>

40. For that reason, FPL and other electric utilities asked the Commission, when considering make-ready deadlines, to “limit the number of poles/applications allowed in a particular time period”—and to exclude pole replacements and their associated transfers from the

---

<sup>115</sup> See 47 C.F.R. § 1.1411(g)(1), (3) (“A utility shall apply the [30-day] timeline described [for make-ready in the communications space] to all requests for attachment up to the lesser of 300 poles or 0.5 percent of the utility’s poles in a state.... A utility may add 45 days to the make-ready periods described in paragraph (e) of this section to larger orders up to the lesser of 3000 poles or 5 percent of the utility’s poles in a state.”).

<sup>116</sup> See *id.* § 1.1411(g)(4) (“A utility shall negotiate in good faith the timing of all requests for attachment larger than the lesser of 3000 poles or 5 percent of the utility’s poles in a state.”).

<sup>117</sup> Ex. B at ATT00023 (Peters Aff. ¶ 20).

<sup>118</sup> Comments of Florida IOUs at 25-26, FCC Docket No. 07-245 (Aug. 16, 2010); *see also* Reply Comments of Florida IOUs, Ex. A ¶ 4, FCC Docket No. 07-245 (Apr. 22, 2008) (“The time required for each make-ready job varies depending on the job’s size and complexity ...”).



deadlines.<sup>119</sup> Even after the Commission limited the number of monthly pole attachment requests that would be subject to make-ready timelines (up to 3,000 poles)<sup>120</sup> and provided additional time to complete transfers and other make-ready work for “large” orders (*i.e.*, more than 300 but no more than 3,000 poles),<sup>121</sup> FPL argued that the Commission’s “definition of ‘large’ orders ... far exceeds the number of individual attachment requests that most pole owners can process within the Commission-ordered time frames.”<sup>122</sup> When FPL made that argument, the Commission’s rules provided 105 days for attachers to complete make-ready for orders of up to 3,000 poles, with the right to an additional 15 days (120 days in total).<sup>123</sup> Yet FPL demanded that AT&T complete its transfers on nearly four times the number of poles (11,142) in half the time (60 days).<sup>124</sup>

41. *Second*, FPL’s abrupt demand that AT&T complete over 11,000 transfers within 60 days was *instantly* unreasonable, especially as compared to FPL’s description of industry practice.<sup>125</sup> According to FPL, “[e]lectric utilities ... often encourage or require attachers to

---

<sup>119</sup> Comments of Florida IOUs at 14, FCC Docket No. 07-245 (Aug. 16, 2010) (pointing to limits imposed by then-Progress Energy Florida (500 poles per 45-day period) and Tampa Electric Company (120 poles per 30-day period)); *id.* at 18-19 (arguing the make-ready deadlines should not apply “to make-ready jobs involving pole replacement”).

<sup>120</sup> 47 C.F.R. § 1.1411(g) (“up to the lesser of 3,000 poles or 5 percent of the utility’s poles in a State”); *see also Pole Attachment Order*, 26 FCC Rcd at 5270 (¶ 63).

<sup>121</sup> 47 C.F.R. § 1.1411(g)(3) (“A utility may add 45 days to the make-ready periods described in paragraph (e) of this section to larger orders up to the lesser of 3000 poles or 5 percent of the utility’s poles in a state.”); *see also Third Report and Order*, 33 FCC Rcd at 7747 (¶ 84).

<sup>122</sup> Comments of FPL, et al. at 9, FCC Docket No. 17-84 (June 15, 2017).

<sup>123</sup> 47 C.F.R. § 1.1420(e)(1)(ii), (iv), (g)(3) (2017).

<sup>124</sup> *See* Ex. 10 at ATT00104-243 (Notice of Abandonment (Dec. 19, 2018)).

<sup>125</sup> *See Mile Hi Cable Partners*, 17 FCC Rcd at 6271 (¶ 8) (“In setting reasonable terms and conditions in pole attachment cases, we consider the prevailing industry practices.”); *see also* Comments of Florida IOUs at 14, FCC Docket No. 07-245 (Aug. 16, 2010).



provide advance notice of large applications to allow both parties an opportunity to plan.”<sup>126</sup>

When FPL receives “notice of a large project, FPL will give the applicant instruction on segmenting its project into manageable sections and prioritizing its submittal based on planned construction for purposes of efficient permit application processing.”<sup>127</sup> But, when dealing with AT&T after it challenged FPL’s rental rates, FPL imposed a hard-and-fast 60-day deadline, failing which AT&T would have to pay for FPL’s replaced assets, assume liability, and become responsible for FPL’s pole replacement and removal costs.<sup>128</sup>

42. *Third*, FPL’s interpretation and implementation of the pole abandonment provision is unjust and unreasonable as compared to the parties’ prior practice and AT&T’s experience operating in 21 states under similar pole abandonment provisions.<sup>129</sup> The pole abandonment provision is drafted in the singular: “If the Owner desires at any time to abandon any *jointly used pole*, it shall give the Licensee notice in writing to that effect at least sixty (60) days prior to that date on which it intends to abandon *such pole*.”<sup>130</sup> The parties operated cooperatively under this provision for years on a pole-by-pole basis, discussing the other party’s needs at a particular location when they would no longer be sharing a pole at that location.<sup>131</sup> In 2017, FPL even warned AT&T that it might not want to accept ownership of a certain abandoned

---

<sup>126</sup> Comments of Florida IOUs at 14, FCC Docket No. 07-245 (Aug. 16, 2010).

<sup>127</sup> *Id.*

<sup>128</sup> Ex. B at ATT00023-24 (Peters Aff. ¶ 21); Ex. 20 at ATT00274 (Letter from M. Jarro, FPL, to AT&T (Feb. 22, 2019)).

<sup>129</sup> Ex. B at ATT00016-17, ATT00027 (Peters Aff. ¶¶ 6, 29); *see also Mile Hi Cable Partners*, 17 FCC Rcd at 6271 (¶ 8) (“In setting reasonable terms and conditions in pole attachment cases, we consider the prevailing industry practices.”).

<sup>130</sup> Ex. 1 at ATT00041 (JUA, § 9.1) (emphases added).

<sup>131</sup> Ex. B at ATT00022 (Peters Aff. ¶ 18).



pole because the customer had expressed a preference that all utilities be undergrounded.<sup>132</sup> FPL's attempt to mass abandon thousands of poles—let alone thousands of *replaced* poles—on 60 days' notice is unprecedented.<sup>133</sup>

43. *Fourth*, FPL's attempt to “abandon” poles mid-way through the process of replacement is an unreasonable cost-shifting scheme. “The public interest is best served, and a competitive marketplace is best encouraged, by policies that promote the recovery of costs *from the cost-causer*.”<sup>134</sup> The pole removal and disposal costs FPL seeks to shift to AT&T are FPL's costs—incurred to improve FPL's storm resiliency under State regulations that already provide FPL full compensation.<sup>135</sup> They are costs [REDACTED]

[REDACTED].<sup>136</sup> And they are costs that have already been accounted for in properly calculated FCC rental rates.<sup>137</sup> FPL thus seeks only to profit at AT&T's expense by using the pole abandonment provision to try to impose its removal and disposal costs on AT&T.

44. *Fifth*, FPL's use of the pole abandonment provision is an unjust and unreasonable practice for the same reasons its rental rates and its effort to remove AT&T from its poles are

---

<sup>132</sup> See Ex. 3 at ATT00071 (sample FPL pole abandonment notice).

<sup>133</sup> Ex. B at ATT00027 (Peters Aff. ¶ 29).

<sup>134</sup> See *In the Matter of Accelerating Wireless Broadband Deployment by Removing Barriers to Infrastructure Inv.*, 33 FCC Rcd 9088, (¶ 56 n.155) (2018) (emphasis added).

<sup>135</sup> See Fla. Admin. Code Ann. r. 25-6.030; Fla. Admin. Code Ann. r. 25-6.0342 (2007).

<sup>136</sup> Ex. 1 at ATT00060 (JUA, [REDACTED]) ([REDACTED]  
[REDACTED]).

<sup>137</sup> See *In Re Amendment of Commission's Rules & Policies Governing Pole Attachments*, 16 FCC Rcd 12103, 12125 (¶ 39) (2001) (“[T]he utilities' recovery through depreciation of the future costs of removing poles should be reflected in the rate.”).



unjust and unreasonable: it places an unreasonable and costly burden on AT&T and conflicts with the Commission's deployment and competition objectives. When FPL was faced with a request for just and reasonable rates, FPL refused to discuss rate reductions, tried to get AT&T to drop its claim and then looked for a way to offset any potential rate reductions with increases to AT&T's non-rental costs. The Commission should reject FPL's attempted end-run around the Commission's rate reforms. The Commission sought to reduce rental rates *and* "eliminate unnecessary costs or burdens associated with pole attachments" to "promote competition and increase the availability of robust, affordable telecommunications and advanced services to consumers throughout the nation."<sup>138</sup> FPL's cost-shifting games would have the opposite effect and should be rejected.

**C. The Commission Should Ensure Just and Reasonable Terms and Conditions for AT&T's Use of FPL's Poles.**

45. Relief from FPL's unjust and unreasonable pole attachment practices is warranted here for the same reasons relief from FPL's unjust and unreasonable rates was warranted.<sup>139</sup> The Commission stated that it would consider the rates, terms, and conditions in "existing" joint use agreements—like the parties' JUA—where the ILEC is at a pole ownership disadvantage and "genuinely lacks the ability to terminate an existing agreement and obtain a new arrangement."<sup>140</sup> This May, the Commission's Enforcement Bureau found the JUA satisfies this standard.<sup>141</sup> "AT&T's lower pole ownership ratio places it in an inferior bargaining position"

---

<sup>138</sup> *Pole Attachment Order*, 26 FCC Rcd at 5241, 5243 (¶¶ 1, 6).

<sup>139</sup> *See AT&T v. FPL Order*, 2020 WL 2568977, at \*4 (¶ 10).

<sup>140</sup> *See Pole Attachment Order*, 26 FCC Rcd at 5334 (¶ 216).

<sup>141</sup> *AT&T v. FPL Order*, 2020 WL 2568977, at \*4 (¶ 11).



when negotiating with FPL,<sup>142</sup> and AT&T genuinely lacks the ability to terminate the JUA's terms and conditions due to an evergreen provision in the JUA.<sup>143</sup>

46. AT&T's efforts to resolve these disputes through negotiations have also failed.<sup>144</sup> AT&T sought a negotiated resolution during the rate and operational negotiations, during the pendency of the related pole attachment complaint proceeding, and after the Enforcement Bureau declared FPL's rates unjust and unreasonable.<sup>145</sup> FPL responded that it would press ahead with its operational demands.<sup>146</sup> FPL's intransigence confirms that AT&T "genuinely lacks the ability to terminate" FPL's unjust and unreasonable terms and conditions of attachment and obtain new "just and reasonable" terms and conditions of attachment through negotiations.<sup>147</sup>

47. AT&T thus requests the Commission ensure just and reasonable terms and conditions for use of FPL's poles. The just and reasonable terms and conditions should take effect consistent with the applicable statute of limitations—although a cease and desist order would prevent FPL's ongoing unjust and unreasonable practices.<sup>148</sup> The applicable statute of

---

<sup>142</sup> *Id.* at \*5 (¶ 12)

<sup>143</sup> *Id.* at \*4 (¶ 11).

<sup>144</sup> See Ex. A at ATT00005-12 (Miller Aff. ¶¶ 9-25); Ex. B at ATT00026-27 (Peters Aff. ¶ 28).

<sup>145</sup> See, e.g., Ex. A at ATT00005-12 (Miller Aff. ¶¶ 9-25); Ex. B at ATT00024-27 (Peters Aff. ¶¶ 23-28); Ex. 33 at ATT00526 (Joint Status Report, *AT&T v. FPL* (June 19, 2020)) ("On December 12, 2019, AT&T presented FPL with a comprehensive settlement proposal that would resolve all aspects of the parties' dispute."); Ex. 32 at ATT00522 (Email from H. Gurland, Counsel for AT&T, to M. Moncada, Counsel for FPL (Apr. 20, 2020)) ("AT&T would like to take the opportunity at the mediation [about the abandonment dispute] to try again to resolve our dispute over FPL's claims that it may require AT&T to remove its existing facilities from FPL's poles.").

<sup>146</sup> Ex. 33 at ATT00526-527 (Joint Status Report, *AT&T v. FPL* (June 19, 2020)); Ex. A at ATT00011-12 (Miller Aff. ¶ 25).

<sup>147</sup> See *AT&T v. FPL Order*, 2020 WL 2568977, at \*2 (¶ 4) (quoting *Pole Attachment Order*, 26 FCC Rcd at 5334 (¶ 216)).

<sup>148</sup> See 2010 NPRM, 25 FCC Rcd at 11900 (¶ 83) ("The Commission has broad authority to 'enforc[e] any determinations resulting from complaint procedures' and to 'take such action as it



limitations is five years because this action involves a Florida contract, and the Commission decided to treat disputes involving the rates, terms, and conditions of pole attachment agreements consistently “with the way that claims for monetary recovery are generally treated under the law.”<sup>149</sup> This follows from a long line of precedent that “[w]hen there is no statute of limitations expressly applicable to a federal statute, .... ‘the general rule is that a state limitations period for an analogous cause of action is borrowed and applied to the federal claim.’”<sup>150</sup> And where, as here, the federal claim involves a contract, “contract law provides the best analogy” and the court should “adopt the general contract law statute of limitations.”<sup>151</sup> The applicable statute of limitations is thus five years,<sup>152</sup> more than covering FPL’s unjust and unreasonable response to AT&T’s justified challenge to FPL’s unlawfully invoiced rates.

#### **IV. COUNT I – UNJUST AND UNREASONABLE TERMS, CONDITIONS, AND PRACTICES: FORCED REMOVAL OF AT&T’S FACILITIES**

48. AT&T incorporates paragraphs 1 through 47 as if fully set forth herein.

---

deems appropriate and necessary, including issuing cease and desist orders...” (citations omitted).

<sup>149</sup> *Pole Attachment Order*, 26 FCC Rcd at 5289-90 (¶¶ 110-12); *see also* 2010 NPRM, 25 FCC Rcd at 11902 (¶ 88) (“Generally speaking, a plaintiff is entitled to recompense going back as far as the applicable statute of limitations allows. There does not appear to be a justification for treating pole attachment disputes differently.”).

<sup>150</sup> *Hoang v. Bank of Am., N.A.*, 910 F.3d 1096, 1101 (9th Cir. 2018) (quoting *Cty. of Oneida v. Oneida Indian Nation*, 470 U.S. 226, 240 (1985)). *See also* *Spiegler v. District of Columbia*, 866 F.2d 461, 463-64 (D.C. Cir. 1989) (“When Congress has not established a statute of limitations for a federal cause of action, it is well-settled that federal courts may ‘borrow’ one from an analogous state cause of action, provided that the state limitations period is not inconsistent with underlying federal policies.”).

<sup>151</sup> *Hoang*, 910 F.3d at 1101. Moreover, the Commission could have, but did not, specify a one-size-fits-all federal statute of limitations, further reinforcing that the “applicable statute of limitations” is drawn from state law.

<sup>152</sup> *See* Fla. Stat. § 95.11(2)(b).



PUBLIC VERSION

49. The Commission is statutorily required to ensure that the pole attachment terms and conditions FPL provides AT&T are just and reasonable.<sup>153</sup>

50. The “terms and conditions of pole attachments ... include not only the reasonableness of the contract provisions themselves, but also the reasonableness of pole owner practices in implementing contract provisions.”<sup>154</sup>

51. The JUA’s default provision, and FPL’s reliance on the JUA’s default provision to demand that AT&T remove its facilities from FPL’s poles, is unjust and unreasonable in violation of 47 U.S.C. § 224.

**V. COUNT II – UNJUST AND UNREASONABLE TERMS, CONDITIONS, AND PRACTICES: ABANDONMENT OF THOUSANDS OF REPLACED POLES**

52. AT&T incorporates paragraphs 1 through 47 as if fully set forth herein.

53. The Commission is statutorily required to ensure that the pole attachment terms and conditions FPL provides AT&T are just and reasonable.<sup>155</sup>

54. The “terms and conditions of pole attachments ... include not only the reasonableness of the contract provisions themselves, but also the reasonableness of pole owner practices in implementing contract provisions.”<sup>156</sup>

55. The JUA’s pole abandonment provision, and FPL’s reliance on the JUA’s pole abandonment provision to charge AT&T for replaced poles and impose FPL’s pole removal and disposal costs on AT&T, is unjust and unreasonable in violation of 47 U.S.C. § 224.

---

<sup>153</sup> 47 U.S.C. § 224(b)(1).

<sup>154</sup> *Gulf Power Co.*, 18 FCC Rcd at 9603 (¶ 8).

<sup>155</sup> 47 U.S.C. § 224(b)(1).

<sup>156</sup> *Gulf Power Co.*, 18 FCC Rcd at 9603 (¶ 8).



## VI. REQUEST FOR RELIEF

56. AT&T respectfully requests that the Commission find that FPL has engaged in unjust and unreasonable pole attachment practices in violation of federal law and has imposed unjust and unreasonable pole attachment terms and conditions on AT&T in violation of federal law.<sup>157</sup>

57. AT&T respectfully requests that the Commission order FPL to cease and desist from its unjust and unreasonable pole attachment practices and from its imposition of unjust and unreasonable pole attachment terms and conditions on AT&T.<sup>158</sup>

58. AT&T respectfully requests that the Commission terminate the unjust and unreasonable default provision in the JUA and substitute a just and reasonable provision in the JUA, effective consistent with the applicable statute of limitations, that includes the following underlined revisions:

### Article XII: Defaults

Section 12.1 If either party shall default in any of its obligations (other than to meet money payment obligations) under this Agreement, and such default shall continue for sixty (60) days after notice thereof in writing from the other party and is not disputed under Article XIII A, all rights of the party in default hereunder, insofar as such rights may relate to the further granting of joint use of poles hereunder shall be suspended and such suspension shall continue until the cause of each default is rectified by the party in default or until the other party shall waive such default in writing.

Section 12.2 If either party shall default in the performance of any work which it is obligated to do under this Agreement at its sole expense and such default is not disputed under Article XIII A, the other party may elect to do such work and the party in default shall reimburse the other party for the total cost thereof. Failure on the part of the defaulting party to make such payment or

---

<sup>157</sup> 47 U.S.C. § 224(b)(1).

<sup>158</sup> See 2010 NPRM, 25 FCC Rcd at 11900 (¶ 83) (“The Commission has broad authority to ‘enforc[e] any determinations resulting from complaint procedures’ and to ‘take such action as it deems appropriate and necessary, including issuing cease and desist orders ....’”) (citations omitted).



## PUBLIC VERSION

dispute such payment under Article XIII A within sixty (60) days after presentation of bills therefore shall constitute a default under Section 12.3.

Section 12.3 If the default giving rise to a suspension of rights is not disputed under Article XIII A and involves the failure to meet an undisputed money payment obligation hereunder, and such suspension shall continue for a period of sixty (60) days, then the party not in default may forthwith terminate the rights of the other party to attach to the poles involved in the default.

Section 12.4 For the avoidance of doubt, a party shall not have defaulted in an obligation under this Agreement if it has disputed the default allegation under Article XIII A.

59. AT&T respectfully requests that the Commission terminate the unjust and unreasonable abandonment provision in the JUA and substitute a just and reasonable provision in the JUA, effective consistent with the applicable statute of limitations, that states:

Section 9.1 If the Owner desires at any time to abandon any jointly used pole, it shall give the Licensee notice in writing to that effect at least sixty (60) days prior to that date on which it intends to abandon such pole. For the avoidance of doubt, Owner shall only abandon a jointly used pole when Owner has elected to remove its attachments from the jointly used pole and will not replace or relocate such attachments on a replaced or relocated pole. This notice of abandonment will be in the form of a "NOTICE OF ABANDONMENT", (Exhibit "C" attached hereto and made a part hereof). An Owner will only provide one notice of abandonment within a 30-day period and a notice of abandonment will be limited to a single pole or pole line. If, at the expiration of said period, the owner shall have no attachments on such pole but the Licensee shall not have removed all of its attachments therefrom, such pole thereupon becomes the property of the Licensee, and the Licensee (a) shall indemnify and save harmless the former Owner of such pole from all obligation, liability, damages, cost, expenses or charges incurred thereafter and arising out of the presence or condition of such pole or any attachments thereon, whether or not such liability is due to or caused by, in whole or in part, the negligence of the former Owner; and (b) shall pay said former Owner a sum equal to the then value in place of such abandoned pole, less credit on a depreciated basis for any payments which the Licensee furnishes proof he has made under provisions of Article IV when the pole was originally set, or shall pay such other equitable sum as may be agreed upon between the parties.


60. AT&T respectfully requests that the Commission provide such other relief as the Commission deems just, reasonable, and proper.



PUBLIC VERSION

Respectfully submitted,

Christopher S. Huther  
Claire J. Evans  
Frank Scaduto  
WILEY REIN LLP  
1776 K Street NW  
Washington, DC 20006  
(202) 719-7000  
chuther@wiley.law  
cevens@wiley.law  
fscaduto@wiley.law

By:   
Robert Vitanza  
Gary Phillips  
David Lawson  
AT&T SERVICES, INC.  
1120 20th Street NW, Suite 1000  
Washington, DC 20036  
(214) 757-3357

*Attorneys for BellSouth Telecommunications,  
LLC d/b/a AT&T Florida*

Dated: July 6, 2020



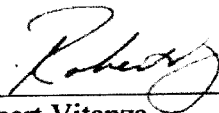
**INFORMATION DESIGNATION**

1. The AT&T employees and former employees with relevant information about these operational disputes are identified in this Pole Attachment Complaint and its supporting Affidavits and Exhibits.
2. The JUA and correspondence exchanged by the parties during negotiations about the rates, terms, and conditions of the JUA are attached as Exhibits to this Pole Attachment Complaint. Additional correspondence exchanged by the parties is already in FPL's possession. Also attached are Affidavits from AT&T employees involved in the negotiations.
3. AT&T reserves the right to rely on information that is not appended to this Pole Attachment Complaint if it is provided by FPL or becomes relevant.



**RULE 1.721(M) VERIFICATION**

I, Robert Vitanza, as signatory to this submission, hereby verify that I have read this Pole Attachment Complaint and, to the best of my knowledge, information, and belief formed after reasonably inquiry, it is well grounded in fact and is warranted by existing law or a good faith argument for the extension, modification, or reversal of existing law; and that it is not interposed for any improper purpose, such as to harass, cause unnecessary delay, or needlessly increase the cost of the proceeding.


  
\_\_\_\_\_  
Robert Vitanza



PUBLIC VERSION

**DECLARATION OF PAYMENT**

I, Frank Scaduto, counsel for Complainant BellSouth Telecommunications, LLC d/b/a AT&T Florida ("AT&T"), hereby declare, under penalty of perjury, that AT&T paid the \$295 filing fee electronically using the Commission's electronic filing and payment system "Fee Filer" ([www.fcc.gov/feefiler](http://www.fcc.gov/feefiler)) on July 5, 2020, as required by Section 1.1106 of the Commission's Rules, 47 C.F.R. § 1.1106. AT&T's 10-digit FCC Registration Number is 0020882668.



---

Frank Scaduto



**CERTIFICATE OF SERVICE**


I hereby certify that on July 6, 2020, I caused a copy of the foregoing Complaint, Affidavits, and Exhibits in support thereof, to be served on the following (service method indicated):

Marlene H. Dortch, Secretary  
Federal Communications Commission  
9050 Junction Drive  
Annapolis Junction, MD 20701  
(confidential version of Complaint,  
Affidavits, and Exhibits by hand delivery;  
public version of Complaint, Affidavits,  
and Exhibits by ECFS)

Florida Power & Light Company  
700 Universe Boulevard  
Juno Beach, FL 33408  
(confidential and public versions of  
Complaint, Affidavits, and Exhibits by hand  
delivery)

Kimberly D. Bose, Secretary  
Nathaniel J. Davis, Sr., Deputy Secretary  
Federal Energy Regulatory Commission  
888 First Street, NE  
Washington, DC 20426  
(public version of Complaint, Affidavits,  
and Exhibits by overnight delivery)

Florida Public Service Commission  
2540 Shumard Oak Boulevard  
Tallahassee, Florida 32399  
(public version of Complaint, Affidavits,  
and Exhibits by overnight delivery)

  
\_\_\_\_\_  
Frank Scaduto



PUBLIC VERSION

Before the  
Federal Communications Commission  
Washington, DC 20554

BELLSOUTH  
TELECOMMUNICATIONS, LLC  
d/b/a AT&T FLORIDA,

Complainant,

v.

FLORIDA POWER AND LIGHT  
COMPANY,

Defendant.

Proceeding No. 20-\_\_\_\_  
Bureau ID No. EB-20-MD-\_\_\_\_

**Affidavits**

- A. Affidavit of Dianne W. Miller (July 3, 2020).
- B. Affidavit of Mark Peters (July 5, 2020).

**Exhibits**

1. Joint Use Agreement Between Florida Power and Light Company ("FPL") and Southern Bell Telephone and Telegraph Company ("AT&T"), dated January 1, 1975, as amended.
2. Invoices from FPL for the 2017 – 2018 Rental Years.
3. FPL's Notice of Abandonment (March 7, 2017).
4. Email from T. Kennedy, FPL, to P. Simmons, AT&T (May 8, 2018).
5. Email from K. Hitchcock, AT&T, to T. Kennedy, FPL (August 21, 2018).
6. FPL's Notice of Default (August 31, 2018).
7. Letter from K. Hitchcock, AT&T, to M. Jarro, FPL (September 13, 2018).
8. Letter from M. Jarro, FPL, to K. Hitchcock, AT&T (November 9, 2018).
9. Email from M. Jarro, FPL, to D. Miller, AT&T (December 6, 2018).
10. FPL's Notice of Abandonment (December 19, 2018).



PUBLIC VERSION

11. FPL's Notice to Initiate Mediation with AT&T (January 8, 2019).
12. FPL's Notice of Enforcement of Suspension of AT&T's Attachments to FPL Poles (January 11, 2019).
13. Email from D. Miller, AT&T, to M. Jarro, FPL (January 16, 2019).
14. Email from D. Miller, AT&T, to M. Jarro, FPL (January 24, 2019) (without attachments).
15. Letter from J. Thomas, AT&T, to FPL (January 25, 2019).
16. Letter from M. Jarro, FPL, to D. Miller, AT&T (January 28, 2019).
17. Letter from C. Bennett, FPL, to J. Thomas, AT&T (February 4, 2019).
18. Letter from M. Sullivan, Counsel for AT&T, to FPL (February 12, 2019).
19. Letter from C. Bennett, FPL, to M. Sullivan, Counsel for AT&T (February 20, 2019).
20. Letter from M. Jarro, FPL, to AT&T (February 22, 2019).
21. Letter from M. Jarro, FPL, to AT&T (Mar. 20, 2019).
22. Letter from B. Ball, AT&T, to M. Jarro, FPL (Mar. 25, 2019).
23. FPL's Notice of Termination (March 25, 2019).
24. Letter from D. Miller, AT&T, to M. Jarro, FPL (April 3, 2019).
25. Letter from M. Jarro, FPL, to AT&T Florida (April 8, 2019) (without enclosure).
26. Letter from M. Jarro, FPL, to D. Miller, AT&T (May 23, 2019).
27. Letter from D. Miller, AT&T, to M. Jarro, FPL (May 30, 2019).
28. Complaint, *FPL v. AT&T* (July 1, 2019) (without attachments).
29. Service of Process, *FPL v. AT&T* (July 2, 2019).
30. Report and Recommendation, *FPL v. AT&T* (Jan. 31, 2020).
31. Opinion, *FPL v. AT&T* (Mar. 12, 2020).
32. Email from M. Moncada, FPL, to H. Gurland, AT&T (Apr. 20, 2020).
33. Joint Status Report, *AT&T v. FPL* (June 19, 2020) (without attachment).



# **Exhibit A**



PUBLIC VERSION

Before the  
Federal Communications Commission  
Washington, DC 20554

BELLSOUTH  
TELECOMMUNICATIONS, LLC  
d/b/a AT&T FLORIDA,

Complainant,

v.

FLORIDA POWER AND LIGHT  
COMPANY,

Defendant.

Proceeding No. 20-\_\_\_\_  
Bureau ID No. EB-20-MD-\_\_\_\_

**AFFIDAVIT OF DIANNE W. MILLER  
IN SUPPORT OF POLE ATTACHMENT COMPLAINT**

STATE OF SOUTH CAROLINA    )  
  ) ss.  
COUNTY OF BEAUFORT        )

I, Dianne W. Miller, being sworn, depose and say:

1. I am employed by AT&T Services, Inc., a services affiliate of Complainant BellSouth Telecommunications, LLC d/b/a AT&T Florida ("AT&T"), which is a Georgia limited liability company d/b/a AT&T Florida with a principal place of business at One CNN Center, 1424C, Atlanta, GA 30303. AT&T Florida ("AT&T") is an incumbent local exchange carrier ("ILEC") that provides telecommunications and other services in Florida.

2. I am executing this Affidavit in support of AT&T's Pole Attachment Complaint against Florida Power and Light Company ("FPL"). I know the following of my own personal knowledge and, if called as a witness in this action, I could and would testify competently to



PUBLIC VERSION

these facts under oath. I reserve the right to supplement or revise this Affidavit as additional information becomes available.

3. My job title is Director – Construction & Engineering, with responsibility for the National Joint Utility Team. In this role, I support various AT&T-affiliated ILECs across 21 states in the negotiation and implementation of joint use agreements with investor-owned, municipal, and cooperative utilities. I also interact with operational and field teams, assist with joint use issues impacting the wireline network, and negotiate the rates, terms, and conditions of joint use.

4. I have 46 years of experience in the telecommunications industry. I was hired by Southern Bell Telephone and Telegraph Company in 1973 in an administrative role supporting plant operations. I remained with the Company through its merger with South Central Bell Telephone Company to become BellSouth Telecommunications, Inc., which later became BellSouth Telecommunications, LLC. I obtained a BA in Business Economics *magna cum laude* from Wofford College while working as a dispatching manager for field technicians. I have since served in a variety of managerial and executive capacities involving network operations, DSL deployment, and joint use. Among other positions, I served as a Supervisor in the Construction Management Center in the late 1980s, where I was responsible for pole transfers and coordinating repairs of broken poles and lines. In the 1990s, I was a Construction Manager and participated in joint utility meetings on issues related to permitting, rights-of-way, road relocations, and deployment to new areas. In the early 2000s, I was a Director with responsibility for all joint use agreements across a 9-state southeastern region. Over the years, I have had a variety of other jobs involving wireline deployment and coordination with utilities on issues related to shared infrastructure.



## PUBLIC VERSION

5. AT&T became party to a Joint Use Agreement (“JUA”) entered into by FPL and Southern Bell Telephone and Telegraph Company in 1975 and amended by FPL and BellSouth Telecommunications, Inc. in 2007. I am familiar with the JUA and I participated in AT&T’s executive-level negotiations and mediations with FPL to obtain a just and reasonable pole attachment rate and to resolve the related operational disputes that are the subject of AT&T’s current complaint.<sup>1</sup> I will refer to these operational disputes as the “access” dispute and the “abandonment” dispute.

6. The access dispute began shortly after AT&T challenged FPL’s invoice for 2017 pole attachment rent. The JUA requires FPL to issue AT&T a pole attachment invoice each year that reflects a *net* pole attachment rent amount, meaning the amount that results when FPL’s rent for use of AT&T’s poles is subtracted from AT&T’s rent for use of FPL’s poles. FPL must invoice AT&T rates that comply with the JUA, including Article VI, which states that the “[j]oint use of poles covered by this Agreement shall at all times be in conformity with all applicable provisions of law.”<sup>2</sup>

7. FPL has the obligation to issue the annual pole attachment rental invoice to AT&T because it owns the majority of the joint use poles. FPL and AT&T currently are both attached to an estimated 638,914 poles, with FPL owning about 425,704 of the joint use poles (67%) and AT&T owning about 213,210 of the joint use poles (33%).<sup>3</sup>

8. Under the JUA, FPL sends an invoice for pole attachment rent during the calendar year that follows the rental year being invoiced, meaning that FPL sent an invoice for 2017 pole

---

<sup>1</sup> Relevant documents are attached to AT&T’s Complaint as Exhibits 1 through 33.

<sup>2</sup> Compl. Ex. 1 at ATT00039 (JUA, Art. VI).

<sup>3</sup> Compl. Ex. 2 at ATT00066-67 (2018 Invoice).



attachment rent in 2018 (the “2017 Invoice”). When AT&T received the 2017 Invoice, which was dated March 5, 2018, AT&T promptly disputed the invoice and sought verification that it complied with the JUA and the “just and reasonable” rate requirement of federal law recognized by the Commission in 2011. AT&T’s challenge was justified. Earlier this year, the Commission’s Enforcement Bureau found the rates FPL invoiced were *not* just and reasonable and that “AT&T is entitled to a lower rate.”<sup>4</sup>

9. When I became Director – Construction & Engineering with responsibility for the National Joint Utility Team in November 2018, I assumed responsibility for the rate negotiations that had been initiated by my predecessor, Kyle Hitchcock. By that time, FPL had insisted that the rates it invoiced complied with the JUA and federal law and had declared AT&T in default of the JUA for failure to timely pay the 2017 Invoice in full.<sup>5</sup> The parties also had already begun the mandatory pre-complaint dispute resolution process required by the JUA to discuss the rate dispute and FPL’s claim that it had invoked the default provision in response to AT&T’s challenge of the 2017 Invoice.<sup>6</sup>

10. I expected that disputing the default and submitting these issues to the JUA’s mandatory pre-complaint dispute resolution process would preserve the status quo operationally because AT&T was actively trying to resolve the rate issue and determine the correct amount that FPL should have invoiced. Instead, FPL took the position that an alleged default is a proven default and then proceeded to serially increase operational pressures on AT&T that threatened to deny AT&T access to an ever-growing set of FPL poles.

---

<sup>4</sup> *AT&T Fla. v. Fla. Power and Light Co.*, 2020 WL 2568977, at \*4 (¶ 13) (2020).

<sup>5</sup> Compl. Ex. 6 at ATT00089-91 (Notice of Default (Aug. 31, 2018)).

<sup>6</sup> Compl. Ex. 1 at ATT00056-57 (JUA, Art. XIII A).



11. The constancy and timing of FPL's unjustified operational notices led me to conclude that FPL was trying to leverage its two-to-one pole ownership advantage to force AT&T to abandon its request for just and reasonable rates or agree to a settlement that was unjustifiably favorable to FPL. At the time, I thought FPL's threats to limit AT&T's pole access were posturing—pure negotiation tactics designed to increase pressure on AT&T. I also thought FPL would try to negotiate a resolution of the rate issues using the JUA's mandatory pre-complaint dispute resolution process and that its pole access threats would be resolved at the same time. I knew FPL had litigated two FCC pole attachment complaints with Verizon/Frontier and that it had responded aggressively to those complaints, but had ultimately agreed to settle the disputes at, presumably, lower rates. I expected FPL's prior experience would give FPL incentive to try to settle AT&T's request for just and reasonable rates to avoid the need for another FCC pole attachment complaint. As it turned out, FPL refused to discuss different rates for AT&T and was stalwart in its insistence that it could deny AT&T access to poles under the JUA's default provision for failure to pay the rental amounts being discussed.

12. The mandatory dispute resolution process to discuss rates and FPL's related pole access threats began in August 2018 and required about 10 months to complete. The parties' first executive-level meeting was scheduled for October 10, 2018, but FPL postponed the meeting in anticipation of Hurricane Michael. The meeting was rescheduled for December 7, 2018 at FPL's headquarters in Juno Beach, Florida. FPL's first operational threat occurred before we were able to meet: FPL declared that it was suspending AT&T's right to attach to new FPL pole lines,<sup>7</sup> but would refrain from enforcing the suspension until the meeting. The notice

---

<sup>7</sup> Compl. Ex. 8 at ATT00096 (Notice of Suspension (Nov. 9, 2018)).



included a further threat, however—FPL would “actively enforc[e]” the suspension and deny AT&T access to new pole lines if the rate dispute was not resolved at the meeting.<sup>8</sup>

13. I attended the December 7, 2018 executive-level meeting for AT&T, along with Mark Peters, Area Manager – Regulatory Relations, and Dan Rhinehart, Director – Regulatory. Executives from FPL included Michael Jarro, Vice President – Transmission and Substation, David Bromley, Manager – Regulatory Services, and Thomas Allain, General Manager – Central Maintenance Programs. Before and during the meeting, FPL took the position that its invoiced rates complied with the JUA and federal law, that AT&T had to pay the 2017 Invoice in full, and that FPL had the right to impose access restrictions under the JUA’s default provision because the 2017 Invoice had not been paid in full. We continued to challenge the unreasonableness of FPL’s attempt to unilaterally impose default remedies when the parties were actively negotiating the disputed amounts using the JUA’s mandatory pre-complaint dispute resolution process.

14. Because FPL refused to negotiate any reduction to the invoiced rates, the rate dispute and related access issues were not resolved at the December 7, 2018 executive-level meeting. The parties agreed to submit the dispute to the next step in the JUA’s pre-complaint dispute resolution process, which is non-binding mediation. After some back-and-forth, we scheduled the mediation for May 1, 2019, which was the first available date for one of FPL’s proposed mediators. In February 2019, FPL issued an invoice for 2018 pole attachment rent (the “2018 Invoice”) and it became part of the discussions.

15. Then, FPL again escalated its operational threats while we prepared for mediation. FPL notified AT&T that it would actively enforce its prior suspension notice,

---

<sup>8</sup> *Id.*



declaring AT&T could no longer “attach to any new FPL pole lines.”<sup>9</sup> FPL then informed AT&T that, if the dispute was not resolved at the mediation, AT&T could not “transfer its existing attachments from old FPL-owned poles to replacement FPL-owned poles.”<sup>10</sup> Then, ultimately, FPL notified AT&T that it was “terminat[ing] AT&T’s rights to attach to FPL-owned poles” and would require AT&T to remove its facilities from all FPL poles if AT&T did not pay the 2017 and 2018 Invoices by the end of the mediation process.<sup>11</sup>

16. I attended the May 1, 2019 non-binding mediation for AT&T, along with Mr. Peters, Mr. Rhinehart, Dorian Denburg, Assistant Vice President – Senior Legal Counsel, and Christopher Huther, outside counsel. FPL executives included Mr. Jarro, Mr. Bromley, and Mr. Allain, FPL in-house counsel Charles Bennett and Maria Moncada, and FPL outside counsel Alvin Davis. The mediation was covered by a confidentiality agreement, so I will not disclose any specific statements made during the half-day mediation in this Affidavit. I can say that the parties did not resolve their rate dispute or disagreement about FPL’s unreasonable use of the JUA default provision to increase operational pressure on AT&T.

17. I expected that our discussions would continue after the mediation, but FPL unilaterally declared the mediation at impasse and asserted that FPL considered AT&T to be “a trespasser on FPL poles.”<sup>12</sup> I was disappointed to receive these missives, which seemed designed to be an additional attempt by FPL to coerce AT&T into abandoning its request for just

---

<sup>9</sup> Compl. Ex. 12 at ATT00248 (Notice of Enforcement of Suspension (Jan. 11, 2019)).

<sup>10</sup> Compl. Ex. 25 at ATT00471 (Notice of Termination (Apr. 8, 2019)).

<sup>11</sup> Compl. Ex. 23 at ATT00465-466 (Notice of Termination (Mar. 25, 2019)).

<sup>12</sup> Compl. Ex. 26 at ATT00474 (Letter from M. Jarro, FPL, to D. Miller, AT&T (May 23, 2019)); Compl. Ex. 27 at ATT00476 (Letter from D. Miller, AT&T, to M. Jarro, FPL (May 30, 2019))



and reasonable rates. The notices also made clear that FPL would not compromise during the pre-complaint dispute resolution process or agree to accept any amount other than the full amount of the 2017 and 2018 Invoices.

18. I resisted FPL's effort to use unreasonable operational threats to dissuade AT&T from continuing to pursue rate reductions to which it was entitled and was aware that other companies had withheld disputed payments while pursuing relief at the FCC. But AT&T decided to limit the issues in dispute before filing its pole attachment complaint based on FPL's express representation that it would not continue to threaten the forced removal of AT&T's facilities if the 2017 and 2018 Invoices were paid by the conclusion of the mediation process.<sup>13</sup> The mediation process concluded 60 days after we mediated on May 1, 2019, so AT&T processed payment of the 2017 and 2018 Invoice to ensure FPL received payment by July 1, 2019.

19. To be certain of that, on Wednesday, June 26, 2019, AT&T issued two checks for payment of the 2017 and 2018 Invoices: AT&T's check for the 2017 Invoice was in the full amount invoiced (\$9,244,141.74) and AT&T's check for the 2018 Invoice was in the full amount invoiced (\$10,532,283.79). On Friday, June 28, 2019, AT&T sent the two checks by FedEx priority overnight mail, tracking number 7881 7379 4270, to the address included on the 2017 and 2018 Invoices (FPL's general mail facility in Miami, Florida).

20. According to the tracking information, FPL received the checks at 9:22 am on Monday, July 1, 2019. This was about five months after FPL issued the 2018 Invoice on February 1, 2019 and about sixteen months after FPL issued the 2017 Invoice on March 5, 2018.

---

<sup>13</sup> Compl. Ex. 23 at ATT00466 (Notice of Termination (Mar. 25, 2019)).



21. After AT&T confirmed FPL's receipt of the payments, AT&T filed its pole attachment complaint at the FCC on July 1, 2019. Later that morning, outside counsel for AT&T alerted outside counsel for FPL that the checks had been delivered to FPL and the pole attachment complaint had been served on FPL. The following day, FPL obtained a Summons and served a state court complaint on AT&T at 5:06 p.m. demanding, among other things, that AT&T remove its facilities from FPL's poles.

22. FPL's complaint also included the parties' abandonment dispute, another operational tactic FPL had used to try to increase pressure on AT&T in response to its request for just and reasonable rates. In August 2018, FPL had alleged that AT&T was in default of the JUA for not "promptly transferring its facilities as FPL replaces poles as required under Section 3.3."<sup>14</sup> FPL then switched course in December 2018, refashioned its grievance, and declared 11,142 poles it had replaced were "abandoned" to AT&T.<sup>15</sup> AT&T pushed back on this unreasonable announcement because FPL's tactic was transparent—it was trying to use a JUA provision that transfers ownership of abandoned poles if AT&T's facilities are not vacated within 60-days—a deadline impossible to meet on 11,142 poles—to shift FPL's pole removal and disposal costs to AT&T. AT&T initiated the mandatory dispute resolution process with respect to this abandonment dispute, but the parties had not yet conducted the required non-binding mediation when FPL filed its complaint.

23. FPL's complaint was removed to federal court, where a U.S. Magistrate Judge recommended dismissal of the abandonment claim because it had not yet been mediated. The parties then scheduled the mediation for April 15, 2020 in Miami, Florida. The mediation was

---

<sup>14</sup> Compl. Ex. 6 at ATT00090 (Notice of Default (Aug. 31, 2018)).

<sup>15</sup> Compl. Ex. 10 at ATT00104-243 (Notice of Abandonment (Dec. 19, 2018)).



postponed until May 5, 2020 at AT&T's request with the understanding that Florida's stay-at-home order related to the COVID-19 pandemic would expire by then. AT&T asked FPL to discuss the abandonment *and* access disputes at the mediation, but FPL replied that it would limit the mediation to "issues related to pole abandonment."<sup>16</sup>

24. We held the mediation on May 5, 2020, although we were not able to meet with FPL in person due to the ongoing pandemic. Some from AT&T's team were together in Florida. All other participants participated remotely using Zoom video conferencing. The mediation was covered by the terms of a confidentiality agreement, so I will not disclose any specific statements made during the full-day mediation in this Affidavit. We did not resolve our access or abandonment disputes at the mediation.

25. Since 2018, AT&T has in good faith discussed and sought to settle its access and abandonment disputes with FPL through extensive correspondence, face-to-face executive-level meetings and non-binding mediations. AT&T has on several occasions notified FPL in writing of the basis for this Complaint, has discussed the unreasonableness of FPL's operational threats and demands, and has tried to eliminate the need for this proceeding by paying FPL's 2017 and 2018 Invoices in full and by seeking to settle the access and abandonment disputes throughout the parties' related rate dispute. Despite all the effort, FPL has now refused to discuss a settlement of the access and abandonment disputes and filed a motion seeking to lift the stay of the district court litigation so it can press its unjust and unreasonable positions in district court. In other words, FPL reacted to AT&T's justified request for just and reasonable rates by taking actions that seek to increase AT&T's costs and undermine AT&T's ability to provide and deploy

---

<sup>16</sup> Compl. Ex. 32 at ATT00522 (Email from M. Moncada, FPL, to H. Gurland, Counsel for AT&T (Apr. 20, 2020)).



PUBLIC VERSION

broadband and other advanced services to customers in Florida, and has continued to pursue them despite the Commission's decision that FPL charged AT&T unjust and unreasonably high pole attachment rates.


*Dianne W. Miller*

Dianne W. Miller

Sworn to before me on  
this 3rd day of July, 2020

Notary Public

*Jennifer A. Dean*  
My Commission Expires  
June 9, 2030





# **Exhibit B**



PUBLIC VERSION

Before the  
Federal Communications Commission  
Washington, DC 20554

BELLSOUTH  
TELECOMMUNICATIONS, LLC  
d/b/a AT&T FLORIDA,

Complainant,

v.

FLORIDA POWER AND LIGHT  
COMPANY,

Defendant.

Proceeding No. 20-\_\_\_\_  
Bureau ID No. EB-20-MD-\_\_\_\_

**AFFIDAVIT OF MARK PETERS  
IN SUPPORT OF POLE ATTACHMENT COMPLAINT**

STATE OF TEXAS            )  
                                  ) ss.  
COUNTY OF TARRANT    )

I, Mark Peters, being sworn, depose and say:

1. I am employed by AT&T Services, Inc., a services affiliate of Complainant BellSouth Telecommunications, LLC d/b/a AT&T Florida ("AT&T"). I am executing this Affidavit in support of AT&T's Pole Attachment Complaint against Florida Power and Light Company ("FPL"). I know the following of my own personal knowledge and, if called as a witness in this action, I could and would testify competently to these facts under oath. I reserve the right to supplement or revise this Affidavit as additional information becomes available.

2. My job title is Area Manager – Regulatory Relations. My current responsibilities include supporting various AT&T-affiliated entities with respect to regulatory, legislative, or contractual matters involving joint use, utility poles, conduit, and ducts. I am familiar with



PUBLIC VERSION

AT&T's Joint Use Agreement with FPL ("JUA"), support AT&T's administration of the JUA, and attended two executive-level meetings and two non-binding mediations with FPL to assist in AT&T's effort to settle the operational issues that are the subject of this Pole Attachment Complaint. The mediations were subject to confidentiality agreements, so I will not disclose any specific statements made during the mediations in this Affidavit.

3. I have over 21 years of experience with AT&T-affiliated entities, which I will refer to collectively as the "Company." My employment with the Company began in 1998, when I was hired by Southwestern Bell Telephone Company as a Systems Technician. From 2000 to 2002, I filled engineering roles to support digital loop carrier and fiber multiplexer installations. I subsequently joined the national staff for the Construction and Engineering department, working initially on application development as a business client representative and, in 2009, I became the first national subject matter expert on issues relating to the Company's joint use relationships with electric companies. In this capacity, I supported the negotiation and revision of new and replacement joint use agreements and amendments, assisted in the implementation and administration of joint use agreements, provided input on proposed legislation concerning pole attachments, and helped establish joint use operational standards for the Company's incumbent local exchange carriers ("ILECs"). I continue to provide this joint use support in my current position, which I assumed in 2013. I also provide support on matters relating to third-party access to Company-owned utility poles and conduit, including the negotiation and implementation of license agreements with third parties attached to those poles and conduit.

4. I am also a Senior Master Sergeant in the U.S. Air Force Reserves. My military career began after high school, when I served on active duty in the U.S. Air Force for 10 years. I



## PUBLIC VERSION

was honorably discharged at the rank of Staff Sergeant. I have Associates degrees in Applied Science, Information Technology and Networking from Tarrant County College, and in Applied Science, Transportation Logistics from the Community College of the Air Force.

5. FPL is attempting to shift to AT&T the ownership of (and consequently, the obligation to remove) thousands of FPL's replaced poles under the guise that they are "abandoned." Over the course of my career, I have been part of countless discussions related to pole replacements and pole abandonments throughout AT&T's 21-state wireline footprint. FPL's attempt to conflate these two fundamentally different scenarios of pole replacement and pole abandonment is unprecedented, incompatible with industry practice, and transparently designed to try to shift FPL's substantial and fully-funded pole removal and disposal costs to AT&T.

6. Pole replacements and pole abandonments are fundamentally different. Pole replacements are far more common than pole abandonments. A pole abandonment occurs in the relatively rare situation when a pole owner removes its facilities from a single pole (or pole line) because it no longer needs a pole in that location—the pole owner either will no longer serve customers from that pole or is going to serve customers by underground means instead. In that situation, this JUA (like many joint use agreements) requires the pole owner to notify the other joint user of the pole of its intent to abandon the pole and allows that other joint user to decide whether it would like to continue to use the pole to support its facilities to serve customers. If it does, the joint user can take ownership of the pole and continue using it, along with any other attaching entities that choose to remain. If the joint user does not want to take ownership of the pole because, for example, all utilities are undergrounding in that area, the JUA provides 60 days



for that user to remove its facilities from the pole, so the original pole owner can remove and dispose of the pole, which is no longer needed at that location.

7. Pole replacements, in contrast, happen regularly when an existing pole is being replaced for one of several reasons, after which all companies with facilities attached to the pole (including the pole owner) transfer their facilities to the replacement pole, and then the pole owner removes and discards the pole that was replaced.

8. A pole may be replaced for many reasons, such as because it has reached the end of its useful life; a larger, taller or stronger replacement pole is needed to meet the needs of the pole owner or other attachers; a relocation is required to accommodate a road project (such as a road widening ); or the original pole was damaged in a car accident or natural disaster. In each case, the replacement pole is engineered to hold the facilities of all attachers, including the pole owner. There is no option to remain indefinitely on the pole that is being replaced. Among other things, local communities do not like double poles in the right-of-way.

9. The transfer work required to accommodate a pole replacement can be time-consuming and labor-intensive. In recognition of this, the FCC defined pole replacements as “complex make-ready,” stating that “pole replacements are usually not simple or routine.”<sup>1</sup> And because of this complexity, each pole replacement requires coordination among all companies attached to the pole, each of which must successively transfer its facilities to the replacement pole, with the companies completing the transfers sequentially from the pole top down to the lowest attacher. Transfers require varying amounts of work depending on the situation. If, for example, a replacement pole is set directly next to the pole it is replacing, a company may be

---

<sup>1</sup> *In the Matter of Accelerating Wireline Broadband Deployment*, Third Report and Order and Declaratory Ruling, 33 FCC Rcd 7705, 7715 (¶ 18) (2018).



able to transfer its facilities without special engineering. Sometimes, however, the transfer requires multiple trips to the pole as well as survey, engineering and other complex work (such as work that requires a service interruption) depending on the nature of the facilities each attacher has affixed to the pole, the distance of the replacement pole from the pole it replaced, and other site-specific considerations. A transfer may also require an attacher to apply for and obtain a permit from the local jurisdiction if, for example, the replacement pole is set across a sidewalk that must be excavated and additional cable must be laid so facilities from the pole being replaced can reach the replacement pole.

10. With so many site-specific considerations, the time required to complete a transfer varies greatly. And the time when AT&T can even begin the process of completing a transfer is in many cases out of AT&T's control. For example, a municipality may take months to issue a permit. Additionally, because AT&T is typically the lowest attacher on the pole, it typically is the last party able to transfer its facilities to the replacement pole because it has to wait for the other attachers to complete their transfers first.

11. In FPL's service area, the sequential transfer process is managed using National Joint Utilities Notification System ("NJUNS"). If the process runs as it should when FPL's pole requires replacement, FPL will set the replacement pole and contemporaneously transfer its facilities to that pole. FPL would then open an "NJUNS ticket" to inform existing attachers that it installed a replacement pole and those existing attachers will eventually need to transfer their facilities to the new pole. As the pole owner, when FPL creates the NJUNS ticket, it identifies all existing attachers and determines the order in which they will proceed with the transfers. The company with facilities at the next-highest location (below FPL's facilities) on the pole (typically a CLEC, but not AT&T) would receive an NJUNS email notification that it is "next to



go.” Each attacher, once it is next to go, would travel to the pole, survey what is required to move and potentially augment its facilities, and engineer the work, if necessary. That company would then apply for and acquire any required permits from governmental entities, secure necessary materials, transfer its facilities from the original pole to the replacement pole, and, finally, update the NJUNS ticket to indicate it has completed its transfer. NJUNS then notifies the next company (typically a cable company, but not AT&T) via email that it is next to go, and that attacher must follow the same steps to complete the transfer of its facilities. This process continues until AT&T, typically the lowest attacher on the pole, is notified that it is next to go, completes the requisite steps, and notifies FPL that it has completed its transfer to the replacement pole, and the replaced pole is ready for FPL’s removal and disposal.

12. But the process is rarely smooth. For example, it is not uncommon for AT&T to travel to a pole to transfer its facilities after receiving notice that it is next to go only to find that the company above it had not in fact transferred its facilities as reported in NJUNS. AT&T then needs to dispute the NJUNS ticket, which sends the ticket back to FPL so it can return the NJUNS ticket to, and notify, the prior attacher that it still needs to transfer its facilities before the ticket can return to AT&T to re-visit the location to see whether it can commence the transfer process, including requesting any permits required to complete the transfer work.

13. With so many variables impacting the timing of the transfer process, the JUA does not include a deadline for transfers to replacement poles for either FPL or AT&T. Like many joint use agreements, the JUA states that transfers to replacement poles must be completed “promptly.”<sup>2</sup> AT&T has devoted significant resources to meeting that standard—and likely nowhere more than in FPL’s service territory.

---

<sup>2</sup> Compl. Ex. 1 at ATT00034 (JUA, § 3.3).



14. Beginning with a 2007 Storm Hardening Plan, FPL has been aggressively replacing its poles before their end-of-life in Florida. The extraordinary pace and volume of FPL's pole replacement program is unique in AT&T's 21-State footprint and continues to grow.

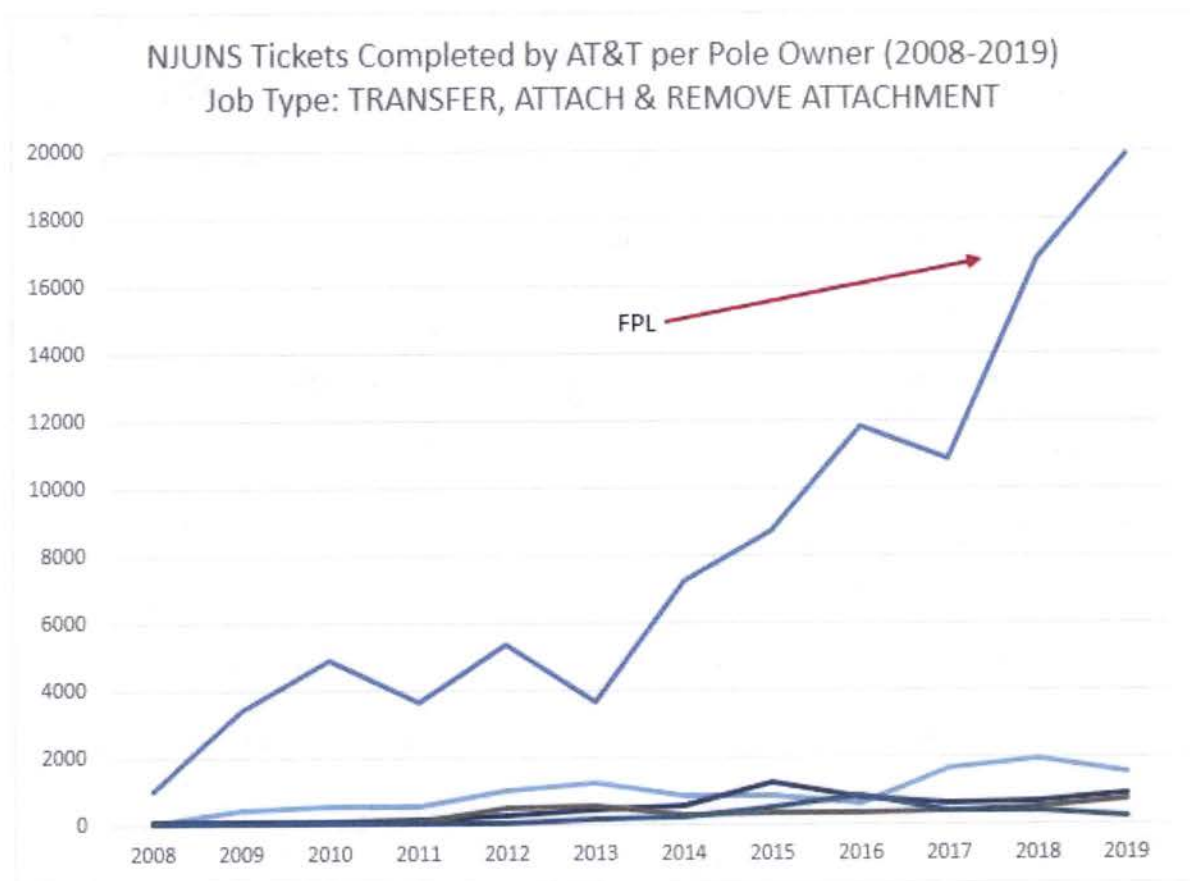
15. The trend is evident in NJUNS data showing the number of NJUNS tickets AT&T completed each year since 2008 that required AT&T to transfer its facilities to an FPL pole.<sup>3</sup> According to this NJUNS data, AT&T completed 989 tickets in 2008 requiring a transfer of AT&T's facilities to an FPL replacement pole. In 2015, that number had grown almost ten-fold to 8,734 transfer tickets. By 2019, with more than a twenty-fold increase in 11 years, AT&T completed 19,876 tickets requiring a transfer of its facilities to FPL's replacement pole.

16. This volume far outpaced the transfer requirements of all other electric utilities in Florida. From 2008 to 2019, no other electric utility in Florida required AT&T to complete more than 2,000 transfers of its facilities to a replacement pole in a given year. The following chart compares the volume of NJUNS tickets AT&T completed from 2008 to 2019 requiring a transfer of its facilities to a replacement pole set by the five Florida electric utilities with the most transfer tickets during that period. That AT&T has been transferring facilities to FPL's replacement poles at an exceptional pace is an understatement:

---

<sup>3</sup> NJUNS data can be filtered to identify the number of NJUNS tickets AT&T completed each year by pole owner with the job type that identifies NJUNS tickets requiring a transfer, which is "TRANSFER, ATTACH, and REM ATT," with REM ATT short for remove attachment.





17. Despite AT&T's diligence, FPL responded to AT&T's request for just and reasonable rates with an allegation that AT&T was "not promptly transferring its facilities as FPL replaces its poles as required under Section 3.3 of the Agreement."<sup>4</sup> As a result, when we met on December 7, 2018 to discuss the rate dispute, FPL's operational demands, and FPL's related default allegations, we discussed AT&T's efforts to accommodate FPL's unparalleled pole replacement program. We emphasized AT&T's commitment to complete the transfers to FPL's replacement poles promptly, as required by Section 3.3 of the JUA, and consistent with the accelerated pace AT&T had taken to date.

<sup>4</sup> Compl. Ex. 6 at ATT00090 (Notice of Default (Aug. 31, 2018)).



18. Twelve days later, on December 19, 2018, FPL without warning sent a “Notice of Abandonment” stating it would be “abandoning” 11,142 of its replaced poles to AT&T if AT&T did not complete all its transfers to their replacement poles within 60 days. This was an abrupt change in position. Until AT&T’s request for just and reasonable rates, AT&T and FPL had acted cooperatively when dealing with pole replacements and pole abandonments and had used the abandonment provision in the JUA as intended—in the one-off situation where a single pole or pole line was being abandoned (*not* replaced). In 2017, for example, FPL emailed AT&T about a single pole in Delray Beach that FPL was no longer using.<sup>5</sup> FPL asked whether AT&T would like to own the pole FPL was abandoning and noted that “the customer wants UG,” thus warning AT&T that it should investigate the viability of providing service by underground means instead of simply accepting ownership of the abandoned pole.<sup>6</sup> FPL was not similarly cooperative when it came to the 11,142 replaced poles on its December 19, 2018 list.

19. FPL’s Notice of Abandonment for those 11,142 replaced poles was a transparent effort to try to increase the pressure on AT&T during the rate negotiations by converting the “prompt” standard that applies to transfers from replaced poles into a strict 60-day deadline that applies to abandoned poles (including running over the Winter holidays) with exorbitant cost consequences if it was not met. It was an impossible deadline to meet for over 11,000 poles, even in ideal circumstances. But it was not even possible to meet the deadline in this case because AT&T was not in fact the next to go for many of the poles on FPL’s list, so it could not even begin the process of completing its transfer.

---

<sup>5</sup> Compl. Ex. 3 at ATT00071 (Sample FPL Pole Abandonment Notice).

<sup>6</sup> *Id.*



20. FPL's 60-day transfer deadline was unreasonable as compared to the Commission's make-ready deadlines.<sup>7</sup> It was also unreasonable as compared to the speed at which FPL transfers its facilities to poles AT&T replaces. Between 2015 and July 2, 2020, FPL required *more than two years* to complete over half (and more than 60 days to complete over 97 percent) of the far fewer NJUNS tickets created by AT&T to request that FPL transfer its facilities to an AT&T replacement pole:<sup>8</sup>

NJUNS Tickets Completed by FPL January 1, 2015 - July 2, 2020	
Time from FPL's Next-to-Go Start Date to FPL's Completion Date	Total
0 - 60 Days	307
61 - 90 Days	237
91 - 180 Days	539
181 - 240 Days	554
241 - 365 Days	1,431
> 1 Year - 2 Years	3,388
> 2 Years	8,390
<b>Grand Total</b>	<b>14,846</b>
Tickets Created by AT&T Job Type: TRANSFER, ATTACH & REM ATT	

21. FPL's reliance on the 60-day deadline was thus a transparent ploy to foist its pole removal and disposal costs on AT&T. And in February 2019, FPL notified AT&T that it also

<sup>7</sup> 47 C.F.R. § 1.1411.

<sup>8</sup> This analysis does not include 691 additional transfer tickets that FPL completed between January 1, 2015 and July 2, 2020 because there is no next-to-go date recorded for FPL in NJUNS, making it impossible to determine how long FPL took to complete the 691 tickets.



intended to *charge* AT&T for the poles that have no useful future.<sup>9</sup> With required rental rate reductions on the horizon should AT&T continue to seek just and reasonable rental rates, FPL was trying to find a way to offset its losses.

22. FPL did not even wait 60 days to declare AT&T as the owner of FPL's replaced poles. Almost immediately, it posted bright yellow signs declaring AT&T the owner (with "Effective 02/20/19 in small print) and directing the general public and municipalities to "Contact AT&T for Pole Removal":



23. AT&T submitted the abandonment dispute to the JUA's mandatory pre-complaint dispute resolution process and challenged the unreasonableness of FPL's 60-day deadline, its mass abandonment of poles, and its attempt to abandon useless poles that were replaced and need to be removed and discarded. FPL did not dispute that it was trying to abandon replaced poles or that the replaced poles must be removed, nor could it. These photos show poles on FPL's list, with FPL's replacement pole directly next to the FPL pole that FPL replaced:

---

<sup>9</sup> Compl. Ex. 20 at ATT00274 (Letter from M. Jarro, FPL, to AT&T (Feb. 22, 2019)) ("FPL will provide AT&T with notice of the amount due FPL for the ownership transfer of the identified poles.").





24. FPL's 60-day deadline ended on February 20, 2019—before the parties were able to hold their upper management meeting. By FPL's unreasonable deadline, AT&T had reduced the pending transfers by over 50 percent—from 11,142 poles to 5,230 poles. AT&T had also learned FPL's list was rife with error. Many poles should not have been included, because AT&T had already completed the transfer or AT&T was not next to go. This diverted resources AT&T could have devoted to transfers, as AT&T dedicated substantial resources to investigating the poles on FPL's list and making trips to review poles that it turned out were not ready for AT&T to complete a transfer.

25. The parties had an executive-level meeting about the abandonment dispute on March 8, 2019. I attended the meeting for AT&T, along with Barbara Ball, Director – Construction & Engineering, Wireline Access, Jonathan Ellzey, Area Manager – OSP Planning and Engineering Design, Wireline Access, and Phil Simmons, Senior Sourcing Manager – National Joint Utility Team. FPL's executives included Michael Jarro, Vice President –



Transmission and Substation, David Bromley, Manager – Regulatory Services, and Thomas Allain, General Manager – Central Maintenance Programs.

26. At the meeting, we challenged the unreasonableness of FPL's notice of abandonment and sought a compromise that accounted for AT&T's exceptional efforts to meet the challenge of FPL's pole replacement program. We assured FPL that AT&T was committed to completing the work as promptly as possible, noted that AT&T had already reduced the list by more than half, and informed FPL of the resources being wasted because it was demanding that AT&T transfer facilities from poles that were not ready for AT&T's transfer. FPL's executives seemed pleased by AT&T's herculean efforts, but were unconcerned that its list was wrong and insisted that ownership of 5,230 of FPL's replaced poles had already transferred to AT&T. They would not extend the deadline for AT&T to transfer its facilities from all replaced poles. I believe that FPL would not extend the deadline because the whole exercise was a ruse to try to provide leverage in the parties' ongoing rate dispute and create a way to offset the required rental rate reductions.

27. Nevertheless, AT&T continued to promptly complete the transfer work. At the end of June 2020, despite its diligence, AT&T still could not complete its transfer for 138 poles on the list FPL provided on December 19, 2018 because AT&T still was not next to go. Of the remaining 5,092 poles, AT&T has completed transfers to 5,020 replacement poles (99 percent). The remaining 72 locations—about 40 percent of which AT&T just became next to go in May or June 2020—are in process, being designed, or awaiting permits.

28. In May 2020, AT&T again tried to settle FPL's abandonment claims, this time at a full-day Zoom mediation. I attended the mediation for AT&T, with Mr. Ellzey, Jorge DeApodaca, Director, Wireline Access – Southeast, Florida Engineering, Zach Frady, Director,



PUBLIC VERSION


Access – Construction & Engineering, Dianne Miller, Director – Construction & Engineering, and in-house and outside counsel. FPL's representatives included Mr. Allain and two in-house counsel. The mediation was covered by a confidentiality agreement, so I will not disclose our discussions. We did not resolve the abandonment dispute at the mediation or during negotiations later in May after the Commission declared FPL's rates unjust and unreasonable.

29. FPL's attempted wholesale abandonment of thousands of useless poles to AT&T is unprecedented. In my more than 21 years' experience with AT&T-affiliated companies across a 21-State wireline footprint, no other electric utility has imposed a 60-day deadline for thousands of transfers or attempted to abandon thousands of poles to AT&T in a given year or even a given decade—let alone attempted to forcibly abandon thousands of *replaced* poles that must be removed and discarded.

  
Mark Peters

Sworn to before me on  
this 5th day of July, 2020

  
Notary Public





# **Exhibit 1**



PUBLIC VERSION

JOINT USE AGREEMENT  
BETWEEN  
FLORIDA POWER & LIGHT COMPANY  
AND  
SOUTHERN BELL TELEPHONE AND TELEGRAPH COMPANY

TABLE OF CONTENTS

<u>ARTICLE</u>	<u>SUBJECT</u>	<u>PAGE</u>
I	Definitions	1
II	Scope of Agreement	4
III	Placing, Transferring or Rearranging Attachments and Bonding Attachments	5
IV	Erecting, Replacing or Relocating Poles	7
V	Permission of Joint Use	10
VI	Specifications	10
VII	Right-of-Way for Licensee's Attachments	11
VIII	Maintenance of Poles and Attachments	11
IX	Abandonment of Jointly Used Poles	12
X	Rental and Procedures for Payments	12
XI	Periodic Revision of Adjustment Payment Rate	15
XII	Defaults	15
XIII	Liability and Damages	16
XIV	Assignment of Rights and Existing Rights of Other Parties	17
XV	Service of Notices	19
XVI	Term of Agreement	19
XVII	Waiver of Terms and Conditions	19
XVIII	Existing Contracts	19
XIX	Supplemental Routines and Practices	20



PUBLIC VERSION

-1-

Section 0.1 THIS AGREEMENT, made and entered into this 1st day of January, 1975, by and between FLORIDA POWER & LIGHT COMPANY, a corporation organized and existing under the laws of the State of Florida, herein referred to as the "Electric Company," and Southern Bell Telephone and Telegraph Company, a corporation organized and existing under the laws of the State of New York herein referred to as the "Telephone Company."

WITNESSETH

Section 0.2 WHEREAS, the parties hereto desired to cooperate in accordance with terms and provisions set forth in the National Electrical Safety Code in its present form or as subsequently revised, amended or superseded; and

Section 0.3 WHEREAS, the conditions determining the necessity or desirability of joint use depend upon the service requirements to be met by both parties, including consideration of safety and economy, and each of them should be the judge of what the character of its circuits should be to meet its service requirements and as to whether or not these service requirements can be properly met by the joint use of poles;

Section 0.4 NOW, THEREFORE, in consideration of the foregoing premises and of mutual benefits to be obtained from the covenants herein set forth, the parties hereto, for themselves and for their successors and assigns, do hereby agree as follows:

ARTICLE I

DEFINITIONS

Section 1.1 For the purpose of this Agreement the following terms, when used herein, shall have the following meanings:

1.1.1. CODE means the "National Electrical Safety Code" in its present form or as subsequently revised, amended or superseded.

1.1.2. ATTACHMENTS mean materials or apparatus now or hereafter used by either party in the construction, operation or maintenance of its plant carried on poles.

1.1.3. JOINT USE is maintaining or specifically reserving space for the attachments of both parties on the same pole at the same time.

1.1.4. JOINT USE POLE is a pole upon which space is provided under this Agreement for the attachments of both parties, whether such space is actually occupied by attachments or reserved therefor upon specific request.

ATT00030



1.1.5. NORMAL JOINT USE POLE under this Agreement shall be a pole which meets the requirements set forth in the Code for support and clearance of supply and communication conductors under conditions existing at the time joint use is established or is to be created under known plans of either party. It is not intended to preclude the use of joint poles shorter or of less strength in locations where such structures will meet the requirements of both parties and the specifications in Article VI. A normal joint pole for billing purposes shall be:

- (A) In and along public streets, alleys, or roads, a 40-foot class 5 wood pole, complete with pole ground of #6 copper or equivalent copperweld conductor.
- (B) In all other areas, a 35-foot class 5 wood pole, complete with pole ground of #6 copper or equivalent copperweld conductor.
- (C) Strength requirements of Code Grade B construction will be used as minimum design criteria for overhead lines. As a consequence, minimum pole strength shall be calculated using a 9 pound per square foot wind load on the projected area of cylindrical surfaces, with a 1.6 multiplier used for the wind load on the area of flat surfaces. For new construction, pole strength shall have a safety factor of four based on their ultimate strength.

1.1.6. SPECIAL POLES are poles of special materials, such as steel, laminated wood or prestressed concrete. At locations where Electric Company, at its option, sets special poles, Telephone Company may attach its facilities after having obtained specific written permission. This will be in the form of a "PERMIT FOR ATTACHMENT TO F.P.&L. CO. POLES OF SPECIAL MATERIALS", (Exhibit "A" attached hereto and made a part hereof).

For the purposes of this Agreement, Telephone Company will not be required to, but may at its option, set special poles.

A "PERMIT FOR ATTACHMENT TO F.P.&L. CO. POLES OF SPECIAL MATERIALS" will be required for Telephone Company attachments to special poles installed subsequent to the date of this Agreement.

1.1.7. STANDARD SPACE on a joint use pole for the use of each party shall be not less than that required by the Code and shall be for the exclusive use of the parties except as set forth in the Code whereby certain attachments of one party may be made in the space reserved for the other party. This standard space is specifically described as follows:



PUBLIC VERSION

-3-

- (A) For Electric Company, the uppermost 6 feet.
- (B) For Telephone Company a space of 4 feet at sufficient distance below the space of Electric Company to provide at all times the minimum clearance required by the specifications referred to in Article VI, and at sufficient height above the ground to provide proper vertical clearance for the lowest horizontally run wires or cables attached in such space.
- (C) It is the intention of the parties that any pole space in excess of the aforementioned reservations and clearance requirements shall be between the standard space allocations of the parties. This excess space, if any, is thereby available for the use of either party without creating a necessity for rearranging the attachments of the other party.

1.1.8. OWNER means the party hereto owning the pole to which attachments are made.

1.1.9. LICENSEE means the party hereto, other than the Owner, who is making joint use of a pole hereunder.

1.1.10. INSTALLED COST is the cost incurred in setting a new pole (either as a new installation or replacement) and includes the cost of materials, direct labor, construction and equipment charges, engineering and supervision, and standard overhead charges of the Owner as commonly and reasonably incurred in the joint usage of poles. The installed cost does not include the cost of attaching or transfer costs but does include the cost of ground wires.

1.1.11. THEN VALUE IN PLACE is the current in-plant pole cost less observed depreciation.

1.1.12. COST OF ATTACHING is the cost of making attachments to a new pole and includes the charges listed in Paragraph 1.1.10.

1.1.13. TRANSFER COST is the cost of transferring attachments from the replaced pole to the replacement pole. It does not include the material cost of replacing hardware but otherwise includes the charges listed in Paragraph 1.1.10.

1.1.14. VERTICAL GROUND WIRE means a #6 copper or equivalent copperweld conductor, conforming to the requirements of the Code, attached vertically to the pole and extending through Telephone Company space to the base of the pole where at least 7 feet will be spirally wound and stapled to the flat butt face.

ATT00032



PUBLIC VERSION

1.1.15. MULTI-GROUNDED NEUTRAL means an Electric Company conductor, located in Electric Company space, which is bonded to all Electric Company vertical ground wires.

1.1.16. BONDING WIRE shall mean a suitable conductor, conforming to the requirements of the Code, connecting equipment of Telephone Company and Electric Company to the vertical ground wire or to the multi-grounded neutral.

1.1.17. SALVAGE VALUE is the Owner's price on used equipment. Under this Agreement, a wood pole that has been set will have no salvage value.

1.1.18. PERMIT shall mean a "REPORT OF F.P.&L. CO. ATTACHMENTS TO TELEPHONE CO. POLES" (Exhibit "B" attached hereto and made a part hereof), or similar report of Telephone Company attachments to Electric Company poles, or a "PERMIT FOR ATTACHMENT TO F.P.&L. CO. POLES OF SPECIAL MATERIALS." All attachments to, or removal of attachments from, joint use poles by a Licensee shall be recorded by use of an appropriate permit.

1.1.19. OBJECTIVE PERCENTAGE shall be based on space utilized by each Company on the average height pole used for joint use in the common operating area and shall mean 47.4% of the total joint use pole for Telephone Company and 52.6% of the total joint use poles for Electric Company.

ARTICLE II

SCOPE OF AGREEMENT

Section 2.1 This Agreement shall be in effect in those parts of the State of Florida now or hereafter served by both Telephone Company and Electric Company, and shall cover all poles of each of the parties now existing in such service areas, or hereafter erected or acquired therein, when said poles are brought hereunder as joint use poles in accordance with the procedure hereinafter provided.

Section 2.2 Each party reserves the right to exclude from joint use those poles which have been installed for purposes other than, or in addition to, normal distribution of electric or telephone service. Among those included in this category are poles which, in the judgement of the Owner, (a) are required for the sole use of the Owner, (b) would not readily lend themselves to joint use because of interference, hazards or similar impediments, present or future, or (c) have been installed primarily for the use of a third party. In the event one of the parties deems it desirable to attach to any such excluded poles, the party wishing to attach will proceed in the manner provided in Article III. Where a third party use is involved, approval must be obtained from such third party as a prerequisite to processing under Article III.



PUBLIC VERSION

-5-

Section 2.3 With the exception of Telephone Company service drops, Telephone Company may not make initial or additional attachments to Electric Company transmission line poles (above 35,000 volts phase-to-phase nominal rating) without the written approval of Electric Company as provided in Article III of this Agreement.

ARTICLE III

PLACING, TRANSFERRING OR REARRANGING ATTACHMENTS  
AND  
BONDING ATTACHMENTS

Section 3.1 Whenever, either party desires to reserve space on any pole of the other, for any attachments requiring space thereon not then specifically reserved by application hereunder for its use, it shall make written application to the other party specifying in such application the location of the pole in question. Within ten (10) days after the receipt of such application, the Owner shall notify the applicant in writing, advising whether or not said pole is one of those excluded from joint use under the provisions of Article II. Upon receipt of notice from the Owner that said pole is not one of those excluded, and after the Owner completes any transferring or rearranging which may be required in respect to attachments on said poles, including any necessary pole replacements as provided in Article IV, Section 4.4, the applicant shall have the right as Licensee hereunder to use said space in accordance with the terms of this Agreement.

Section 3.2 The provisions of Section 3.1 do not apply to the poles of either party being used jointly by the other party as of the effective date of this Agreement; therefore, the Licensee shall have the right to use space on these poles for attachments in accordance with the terms of this Agreement.

Section 3.3 Except as herein otherwise expressly provided, each party shall place, maintain, rearrange, transfer and remove its own attachments at its own expense, and shall at all times perform such work promptly and in such a manner as not to interfere with the service of the other party.

Section 3.4 Each party, regardless of pole ownership, shall be responsible for determining the proper pole strength and arranging for any necessary guying of a joint pole where a requirement therefore is created by the addition or alteration of attachments thereon by such party. See Section 1.1.5 (C) for design criteria.

Strength of special poles will be determined considering wind loading to be 50 pounds per square foot on projected areas of Telephone and Electric Company facilities. A safety factor of 1.0 will be used in this determination.

ATT00034



Section 3.5 Electric Company shall give sixty (60) days written notice to Telephone Company, advising Telephone Company of any initial attachments or conversion of any existing attachments that will result in joint use with any of the following conditions:

(A) The absence of a multiple grounded Electric Company neutral line conductor.

(B) Voltage in excess of 15,000 volts phase to ground.

If Telephone Company agrees to joint use with any such change, the joint use of such poles shall be continued with such changes in construction as may be required to meet the requirements of the Code. If, however, Telephone Company fails within thirty (30) days from receipt of such written notice to agree in writing to such change then both parties shall cooperate and determine the most practical and economical method of effectively providing for separate lines in accordance with the following plan:

- (A) The parties hereto shall determine what circuits shall be removed from the joint poles involved, and the net cost of establishing in a new location such circuits or lines as may be necessary to furnish the same business facilities existing at the time such change was decided upon.
- (B) The costs of moving such circuits to the new location shall be equitably apportioned between the parties hereto.
- (C) In the event of disagreement as to which party's circuits shall be removed from such joint poles, the circuits whose moving shall involve the least total cost shall be moved to the new location.
- (D) The net cost of establishing service in the new location shall be exclusive of any increased cost due to substituting for the existing facilities other facilities of a substantially new or improved type or increased capacity, but shall include the cost of the new pole line including rights of way, the cost of relocating attachments from the old poles to the new location and the cost of placing the attachments on the poles in the new location.
- (E) In the event of disagreement as to what constitutes an equitable apportionment of such costs, the said costs shall be borne by the Licensee.



Section 3.6 The Ownership of any new line constructed in a new location under the foregoing provision shall be vested in the party for whose use it is constructed, unless otherwise agreed by the parties.

Section 3.7 On joint use poles Telephone Company may, at its own expense, bond its attachments in Telephone Company space together and to the vertical ground wire where the same exists.

Section 3.8 Under no condition will Electric Company's vertical ground wire be broken, cut, severed or otherwise damaged by Telephone Company.

Section 3.9 On joint use poles Electric Company shall, at its own expense, bond its street light brackets, conduit and other attachments in Telephone Company space together and to the vertical ground wire where the same exists.

Section 3.10 Telephone Company shall not install steps of any type on new joint use poles with the exception of poles with high activity terminals attached. Telephone Company will endeavor to remove pole steps that are not necessary when doing other work on existing joint use poles.

#### ARTICLE IV

##### ERECTING, REPLACING OR RELOCATING POLES

Section 4.1 Whenever, for whatever reason, the Owner shall deem it necessary to change the location of a jointly used pole, the Owner shall, before making such change in location, give timely notice thereof to the Licensee in writing (except in cases of emergency when verbal notice will be given, and subsequently confirmed in writing), specifying in such notice the time of such proposed relocation, and the Licensee shall, at a time mutually agreed upon, transfer its attachments to the pole at the new location.

Section 4.2 Whenever either party hereto is about to erect new poles within the territory covered by this Agreement, either as a new pole line, an extension of an existing pole line, or as the reconstruction of an existing pole line being jointly used hereunder, such party shall immediately notify the other party hereto prior to completion of engineering plans for such erection in order that any necessary joint planning may be coordinated and so that compliance may be had with the provisions of Section 4.3 and 4.4 of this Article IV.



Section 4.3 Where the parties conclude arrangements for joint use and unless it is mutually agreed otherwise, the party owning less than its objective percentage of joint use poles under this Agreement shall erect or replace within a reasonable time any joint use pole, or any pole about to be so used, that is required by either of the parties and be the Owner thereof. This obligation shall include wood poles only.

The costs associated with such new and replacement poles, and such other changes in the existing pole line as the new conditions may require, are to be as outlined in Section 4.4.

Section 4.4 The costs of erecting joint use poles coming under this agreement shall be borne as provided in one or more of the following Subsections.

4.4.1. For any new pole that is taller and/or stronger than a normal joint use pole, the cost of the extra height and/or strength shall be apportioned as follows:

- (A) If the extra height and/or strength is due wholly to the Owner's requirements, the entire cost of the pole shall be borne by the Owner.
- (B) If the extra height and/or strength is due wholly to the Licensee's requirements, the Licensee shall pay the Owner a sum equal to the difference between the installed cost of the required pole and the installed cost of a normal joint use pole. Notwithstanding the foregoing, where pole line economy resulting from the use of fewer poles can be effected by the Owner increasing the strength of poles, billing will be based only on the extra height.
- (C) Where the extra height and/or strength is due to the requirements of both parties herein to provide Code clearances or meet the requirements of public authority or property owners, the Licensee shall pay the Owner a sum equal to one-half ( $\frac{1}{2}$ ) the difference between the installed cost of the required pole and the installed cost of a normal joint use pole.

4.4.2. For a new pole to which no existing facilities of either party are to be attached (e.g., new pole lines), a normal or shorter joint use pole shall be the obligation of the Owner. If a pole taller and/or stronger than a normal joint use pole is required, the obligation of the parties for such extra cost shall be in accordance with Section 4.4.1.



4.4.3. For a new pole to which existing facilities of either party must be attached (e.g., adding pole in existing line) and:

- (A) The pole is of benefit to both parties, a normal or shorter joint use pole shall be the obligation of the Owner. If a pole taller and/or stronger than a normal joint use pole is required, the obligation of the parties for such extra cost shall be in accordance with Section 4.4.1. Each party shall bear its own cost of attaching.
- (B) The pole is of benefit only to the Licensee, the Licensee shall pay the Owner a sum equal to the installed cost of the required pole plus the cost of attaching the Owner's facilities to said pole.
- (C) The pole is of benefit only to the Owner, the Owner shall pay the Licensee a sum equal to the cost of attaching the Licensee's facilities to said pole.

4.4.4. Where an existing joint use pole is inadequate and said pole is replaced, the party requiring such replacement shall be obligated for the cost as follows:

- (A) If such party is the Owner of both the existing and replacement pole, that party shall bear the cost of the pole and the cost of transferring the Licensee's attachments.
- (B) If such party is the Licensee of both the existing and replacement pole, that party shall pay the Owner a sum equal to (a) the difference between the installed cost of the required pole and the installed cost of the removed pole, plus (b) the then value in place of the removed pole, plus (c) the removal cost of the pole removed, plus (d) the Owner's transfer cost, less (e) the salvage value of the removed pole.
- (C) If such party is the Owner of the existing pole and the Licensee of the replacement pole, such party shall pay the new Owner's transfer cost plus any cost for a pole taller and/or stronger than a normal joint use pole in accordance with Section 4.4.1, and shall remove the existing pole.
- (D) If such party is the Licensee of the existing pole and the Owner of the replacement pole, such party shall bear the cost of the pole and pay the former Owner a sum equal to (a) the then value in place of the removed pole, plus (b) the removal cost of the pole removed, plus (c) the former Owner's transfer cost, less (d) the salvage value of the removed pole.



4.4.5. Where an existing joint use pole is replaced due to deterioration or damage, each party shall pay its own transfer costs. If the required pole is taller and/or stronger than a normal joint use pole, or taller and/or stronger than the existing pole, the provisions of 4.4.1 apply.

Section 4.5 Any payments made by the Licensee under the foregoing provisions of this Article shall not in any way affect the ownership of said poles.

Section 4.6 When replacing a joint use pole carrying terminals of aerial cable, underground connections or transformer equipment, the replacement pole shall be set in such a location that existing facilities may be transferred at a minimum of cost and inconvenience.

Section 4.7 Whenever, in any emergency, the Licensee replaces a pole of the Owner, the Owner shall reimburse the Licensee all reasonable costs and expenses that would otherwise not have been incurred by the Licensee if the Owner had made the replacement.

Section 4.8 Telephone Company will be permitted to drill its own holes in special poles if this is done in a manner acceptable to Electric Company's local Division Transmission & Distribution Manager. Holes for Telephone Company's attachments on special poles will be provided by Electric Company for the following costs:

- (A) \$.50 when the location is specified to Electric Company before Electric Company orders the pole.
- (B) Electric Company's cost for drilling when the pole is drilled after delivery.

## ARTICLE V

### PERMISSION OF JOINT USE

Each party hereto hereby permits joint use by the other party of any of its poles when brought under this Agreement, as herein provided, subject to the terms and conditions herein set forth.

## ARTICLE VI

### SPECIFICATIONS

Joint use of poles covered by this Agreement shall at all times be in conformity with all applicable provisions of law and the terms and provisions of the Code in its present form or as subsequently revised, amended or superseded. Said Code, by this reference, is hereby incorporated herein and made a part of this Agreement.



ARTICLE VII

RIGHT OF WAY FOR LICENSEE'S ATTACHMENTS

Section 7.1 From and after the date of this Agreement, the Owner will, insofar as practicable, obtain suitable right-of-way easements or permits for both parties on joint use poles brought hereunder.

Section 7.2 While the Owner and the Licensee will cooperate as far as may be practicable in obtaining rights-of-way for both parties of joint use poles, no guarantee is given by the Owner of permission from property owners, municipalities or others for use of poles and right-of-way easement by the Licensee, and if objection is made thereto and the Licensee is unable to satisfactorily adjust the matter within a reasonable time, the Owner may, at any time upon thirty (30) days' notice in writing to the Licensee, require the Licensee to remove its attachments from the poles involved and its appurtenances from the right-of-way easement involved and the Licensee shall, within thirty (30) days after receipt of said notice, remove its attachments from said poles and its appurtenances from said right-of-way easement at its sole expense. Should the Licensee fail to remove its attachments and appurtenances, as herein provided, the Owner may remove them and the Licensee shall reimburse the Owner for the expense incurred.

Section 7.3 Each party shall be responsible for its own circuits where tree trimming or cutting (e.g., shade trees, side clearances, etc.) is required. Where benefits are mutual and the need for the work is agreed upon beforehand, costs shall be apportioned on an equitable basis.

ARTICLE VIII

MAINTENANCE OF POLES AND ATTACHMENTS

Section 8.1 The Owner shall, at its own expense, maintain its joint poles in a safe and serviceable condition, and in accordance with Article VI of this Agreement, and shall replace, subject to the provisions of Article IV, such of said poles as become defective. Each party shall, at its own expense and at all times, maintain all of its attachments in accordance with the specifications contained in the Code and keep said attachments in safe condition and in thorough repair.

Section 8.2 Both parties shall, in writing, report to each other all hazardous conditions found to exist in any joint use construction hereunder, immediately upon discovery, and the responsible party shall proceed forthwith to alter such construction so as to remove the hazard. Any existing joint use construction hereunder which does not conform to the specifications set forth in Article VI shall be brought into conformity with said specifications at the earliest possible date.



Section 8.3 The cost of removing hazards and of bringing existing joint use construction into conformity with said specifications, as provided in Section 8.2, shall be borne by the parties hereto in the manner provided in Section 3.3 and Article IV.

#### ARTICLE IX

##### ABANDONMENT OF JOINTLY USED POLES

Section 9.1 If the Owner desires at any time to abandon any jointly used pole, it shall give the Licensee notice in writing to that effect at least sixty (60) days prior to that date on which it intends to abandon such pole. This notice of abandonment will be in the form of a "NOTICE OF ABANDONMENT", (Exhibit "C" attached hereto and made a part hereof). If, at the expiration of said period, the Owner shall have no attachments on such pole but the Licensee shall not have removed all of its attachments therefrom, such pole thereupon becomes the property of the Licensee, and the Licensee (a) shall indemnify and save harmless the former Owner of such pole from all obligation, liability, damages, cost, expenses or charges incurred thereafter and arising out of the presence or condition of such pole or any attachments thereon, whether or not such liability is due to or caused by, in whole or in part, the negligence of the former Owner; and (b) shall pay said former Owner a sum equal to the then value in place of such abandoned pole, less credit on a depreciated basis for any payments which the Licensee furnishes proof he has made under provisions of Article IV when the pole was originally set, or shall pay such other equitable sum as may be agreed upon between the parties.

Section 9.2 The Licensee may at any time abandon the joint use of a pole by giving due notice thereof in writing to the Owner and by removing from said pole any and all attachments the Licensee may have thereon.

#### ARTICLE X

##### RENTAL AND PROCEDURE FOR PAYMENTS

Section 10.1 The parties contemplate that the use or reservation of space on poles by each party, as Licensee of the other under this Agreement, shall be based on the equitable sharing and the costs and economics of joint use.

Section 10.2 On or about January 1 of each year, each party, acting in cooperation with the other and subject to the provisions of Section 10.3 of this Article, shall ascertain and tabulate the total number of poles in use by each party as Licensee, which tabulation shall indicate the number of poles in use by each party as Licensee for which an adjustment payment by one of the parties to the other is to be determined as hereinafter provided.



Section 10.3 Special poles will be inventoried and listed separately from normal joint use poles. The list of special poles will be separated into those poles with the adjustment rate specified in Section 10.4 and those with the rate specified in Section 10.5.

Section 10.4 Special poles to be billed at the adjustment rate specified in Section 10.6 are in the categories listed below:

- (A) Intermediate poles set in an existing joint use wood pole line.
- (B) Junction poles where Telephone Company aerial facilities cross an Electric Company line of special poles.
- (C) Poles supporting any of the following:
  - (1) Telephone Company terminal with riser cable of 100 pairs or less in size.
  - (2) Telephone Company aerial drops only on field side.
  - (3) Only one Telephone Company cable of 100 pairs or less from pole to pole. A 2-wire service drop between two poles will be considered a cable.
  - (4) An emergency telephone.
- (D) Poles set to replace Telephone Company poles in a Telephone Company route.
- (E) Poles set before the date of this Agreement. A special pole with a manufacturer's brand date of 1974 or earlier will be considered set before the date of this Agreement unless a "PERMIT FOR ATTACHMENT TO F.P.&L. CO. POLES OF SPECIAL MATERIALS" has been made for this pole subsequent to the date of this Agreement.

Section 10.5 Special poles to be billed at 1.5 times the adjustment rate specified in Section 10.6 are all those not conforming to Section 10.4.

Section 10.6 Adjustment rate to be used for normal joint use poles for the 1975 calendar year is \$14.49.

For subsequent calendar years the adjustment rate for normal joint use poles will be the average annual cost of joint use poles for the next preceding year as determined by the party having more than its objective percentage ownership of jointly used poles.



In order to determine the average annual cost of providing and maintaining the joint use poles of either party, the average historical in-place cost of joint use poles excluding special poles shall be multiplied by an annual charge rate comprised of amortization factors, taxes and other elements of cost as determined in accordance with acceptable accounting practices.

Section 10.7 The parties hereto agree that an attachment count also includes any pole on which it is mutually agreed that space was reserved for the Licensee at the Licensee's request and on which the Licensee has not attached. The Licensee is only liable for billing under this section until the Licensee makes an initial attachment or an interval of five (5) unattached years elapses from the date of the space reservation, whichever condition occurs first.

Section 10.8 Special poles will be included when determining the percentage of ownership.

Section 10.9 At the end of each calendar year each party, acting in cooperation with the other, shall have ascertained and tabulated the total number of poles in use, or specifically reserved for use, by each party as Licensee. The party having less than its objective percentage ownership of jointly used poles shall pay an equity settlement to the other party for the calendar year a sum equal to the appropriate adjustment rate times the number of poles it is deficient from its objective percentage of ownership. For this computation, the deficient number of poles will include all special poles used by the deficient party as Licensee. The adjustment rate of Section 10.5 will be applied to all special poles not excluded by the provisions of Section 10.4. The remainder of the deficient number of poles will be billed at the rate specified in Section 10.6. This sum shall be due and payable upon the first day of February following each year end determination of the number of jointly used poles owned by each party.

Section 10.10 Upon the execution of this Agreement and every five (5) years thereafter, or as may be mutually agreed upon, the parties hereto shall make a joint field check to verify the accuracy of the joint use records hereunder. If the parties mutually agreed to postpone the first joint field check hereunder, the parties shall use their existing records as changed from time-to-time to determine the number of jointly used poles owned by each party until the first joint field check is made hereunder. The said joint inventory shall be a one hundred (100) percent field inventory unless the parties voluntarily and mutually agreed to some other method. Upon completion of such inventories the office records will be adjusted accordingly and subsequent billing will be based on the adjusted number of attachments. The adjustment and the number of attachments shall be deemed to have been made equally over the years elapsed since the preceeding inventory. Unless otherwise agreed upon, retroactive billing for the prorated adjustment will be added to the normal billing for the year following completion of the field inventory.



Section 10.11 Rental or other charges paid to the Owner by a third party will in no way affect the rental or charges paid between the parties of this Agreement.

Section 10.12 Payment of all other amounts, provision for which is made in this Agreement, shall be made currently or as mutually agreed thereto.

## ARTICLE XI

### PERIODIC REVISION OF ADJUSTMENT PAYMENT RATE

Section 11.1 Article X of this Agreement covering Rental and Procedures for Payment shall remain in effect for a minimum term of five (5) years. The adjustment rate shall then become subject to renegotiation at the request of either party annually thereafter upon not less than six (6) months' prior notice.

Section 11.2 In the event the parties cannot, within six (6) months after a request under Section 11.1 is made, agree upon rental payments, this Agreement shall terminate and be of no further force and effect insofar as the making of attachments to additional poles. All other terms and provisions of this Agreement shall remain in full force and effect solely and only for the purpose of governing and controlling the rights and obligations of the parties herein with respect to existing joint use poles; except that upon termination under this Article the party owning less than its objective percentage of joint use poles shall pay an adjustment rental rate equal to the adjustment rate in effect at the time notice is given.

## ARTICLE XII

### DEFAULTS

Section 12.1 If either party shall default in any of its obligations (other than to meet money payment obligations) under this Agreement, and such default shall continue for sixty (60) days after notice thereof in writing from the other party, all rights of the party in default hereunder, insofar as such rights may relate to the further granting of joint use of poles hereunder shall be suspended; and such suspension shall continue until the cause of each default is rectified by the party in default or until the other party shall waive such default in writing.



Section 12.2 If either party shall default in the performance of any work which it is obligated to do under this Agreement at its sole expense, the other party may elect to do such work and the party in default shall reimburse the other party for the total cost thereof. Failure on the part of the defaulting party to make such payment within sixty (60) days after presentation of bills therefore shall constitute a default under Section 12.3.

Section 12.3 If the default giving rise to a suspension of rights involves the failure to meet a money payment obligation hereunder, and such suspension shall continue for a period of sixty (60) days, then the party not in default may forthwith terminate the rights of the other party to attach to the poles involved in the default.

### ARTICLE XIII

#### LIABILITY AND DAMAGES

Section 13.1 Whenever any liability is incurred by either or both of the parties hereto for damages for injuries to the employees or for injury to the property of either party, or for injuries to other persons or their property, arising out of the joint use of poles under this Agreement, including the erection, maintenance, presence, use or removal of attachments, or due to the proximity of the wires and fixtures of the parties hereto attached to the jointly used poles covered by this Agreement, the liability for such damages, as between the parties hereto, shall be as follows:

13.1.1. Each party shall be liable for all damages for such injuries, to all persons (including employees of either party) or property, caused solely by its negligency or solely by its failure to comply at any time with the specifications as provided for in Article VIII hereof.

13.1.2. Each party shall be liable for all damages for such injuries, to its own employees or its own property, that are caused by the concurrent negligence of both parties hereto or that are due to causes which cannot be traced to the sole negligence of the other party.

13.1.3. Each party shall be liable for one half ( $\frac{1}{2}$ ) of all damages for such injuries to persons other than employees of either party, and for one-half ( $\frac{1}{2}$ ) of all damages for such injuries to property not belonging to either party, that are caused by the concurrent negligence of both parties or that are due to causes which cannot be traced to the sole negligence of the other party.



13.1.4. Where, on account of injuries of the character heretofore described in this Article, either party hereto shall make payments to injured employees or to their relatives or representatives in conformity with (a) the provision of any workmen's compensation act or any act creating a liability in the employer to pay compensation for personal injury to an employee by accident arising out of and in the course of the employment, whether based on negligence on the part of the employer or not, or (b) any plan for employee's disability benefits or death benefits now established or hereafter adopted by the parties hereto or either of them, such payments shall be construed to be damages within the terms of the preceeding Subsections 13.1.1 and 13.1.2 and shall be paid by the parties hereto accordingly.

13.1.5. All claims for damages arising hereunder that are asserted against or affect both parties hereto shall be dealt with by the parties hereto jointly; provided, however, that in any case where the claimant desires to settle any such claim upon terms acceptable to one of the parties hereto but not to the other, the party to which said terms are acceptable may, at its election, pay to the other party one-half ( $\frac{1}{2}$ ) of the expense which such settlement would involve, and thereupon said other party shall be bound to protect the party making such payment from all further liability and expense on account of such claim, whether or not such liability and expense is due to or caused by, in whole or in part, the negligence of the party to be protected.

13.1.6. In the adjustment between the parties hereto of any claim for damages arising hereunder, the liability assumed hereunder by the parties shall include, in addition to the amounts paid to the claimant, all expenses, including court costs, attorneys' fees, valid disbursements and other proper charges and expenditures, incurred by the parties in connection therewith.

#### ARTICLE XIV

##### ASSIGNMENT OF RIGHTS

##### AND

##### EXISTING RIGHTS OF OTHER PARTIES

Section 14.1 Except as otherwise provided in this Agreement, neither party hereto shall assign or otherwise dispose of this Agreement or any of its rights or interests hereunder, or in any of the jointly used poles, or the attachments or rights-of-way covered by this Agreement, to any firm, corporation, or individual, without written notification to the other party; provided, however, that nothing herein contained shall prevent or limit the right of either party to mortgage any or all of its property, rights, privileges and franchises, or lease or transfer any of them to another corporation organized for the purpose of conducting a business of the same general character as that of such party, or



to enter into any merger or consolidation; and, in the case of the foreclosure of such mortgage, or in case of such lease, transfer, merger, or consolidation, its rights and obligations hereunder shall pass to, and be acquired and assumed by, the purchaser on foreclosure, the leasee, transferee, merging or consolidating company; as the case may be.

Section 14.2 If either of the parties hereto has, as Owner, conferred upon others, not parties to this Agreement, by contract or otherwise, rights or privileges to use any poles covered by this Agreement, nothing herein contained shall be construed as affecting said rights or privileges, and either party hereto shall have the right, by contract or otherwise, to continue and extend such existing rights or privileges; it being expressly understood, however, that for the purposes of this Agreement all attachments of any such third party shall be treated as attachments belonging to the Owner, and except as modified by Section 14.3, the rights, obligations and liabilities hereunder of said Owner in respect to such attachments shall be the same as if it were the actual owner thereof.

Section 14.3 In the event that attachments to be made by a third party require rearrangements or transfer of the Licensee's attachments to maintain standard space (as defined in Section 1.1.7), and standard clearance (as outlined by the Code), the Licensee shall have the right to collect from said third party all costs to be incurred by the Licensee to make such required rearrangements or transfers prior to doing the work.

Section 14.4 Each Owner reserves the right to use, or permit to be used by other third parties, such attachments on poles owned by it which would not interfere with the rights of the Licensee with respect to use of such poles.

Section 14.5 Third party space requirements must be accommodated without permanent encroachment into the standard space allocation of the Licensee; therefore, neither party hereto shall, as Owner, lease to any third party, space on a joint use pole within the allotted standard space of the Licensee without adequate provision for subsequent use of such standard space by Licensee without cost to the Licensee.

Section 14.6 Where either party allows the use of its poles for fire alarm, police or other like signal system, or where such systems are presently or hereafter permitted by the Owner to occupy its poles, such use shall be permitted under and in accordance with the terms of this Article.



ARTICLE XV

SERVICE OF NOTICES

Whenever in this Agreement notice is provided to be given by either party hereto to the other, such notice shall be in writing and given by letter mailed, or by personal delivery, to the Electric Company at its principal office in Miami, Florida or to the Telephone Company at its principal office in Miami, Florida, as the case may be, or to such other address as either party may, from time to time, designate in writing for that purpose.

ARTICLE XVI

TERM OF AGREEMENT

Subject to the provisions of Articles XI and XII herein, the provisions of this Agreement, insofar as the same may relate to the further granting of joint use of poles hereunder, may be terminated by either party, after the first day of January, 1980, upon six (6) months notice in writing to the other party; provided, however, that, if such provisions shall not be so terminated, said Agreement in its entirety shall continue in force thereafter until partially terminated as above provided in this Article by either party at any time upon six (6) months notice in writing to the other party as aforesaid; and provided, further, that notwithstanding any such termination, other applicable provisions of this Agreement shall remain in full force and effect with respect to all poles jointly used by the parties at the time of such termination.

ARTICLE XVII

WAIVER OF TERMS OR CONDITIONS

The failure of either party to enforce, or insist upon compliance with, any of the terms or conditions of this Agreement shall not constitute a general waiver or relinquishment of any such terms or conditions, but the same shall be and remain at all times in full force and effect.

ARTICLE XVIII

EXISTING CONTRACTS

All existing Agreements between the parties hereto for the joint use of poles upon a rental basis within the territory covered by this Agreement are, by mutual consent, hereby abrogated and annulled.



ARTICLE XIX

SUPPLEMENTAL ROUTINES AND PRACTICES

Nothing herein shall preclude the parties of this Agreement from preparing such supplemental operating routines or working practices as they mutually agree to be necessary or desirable to effectively administer the provisions of this Agreement.

IN WITNESS WHEREOF, the parties hereto have caused these presents to be executed in duplicate, and their corporate seals to be affixed thereto, by their respective officers thereunto duly authorized, on the day and year first above written.

FLORIDA POWER & LIGHT COMPANY

Witnesses:

D. R. Eymann

Gene Dancer

By:

Samuel J. Johnson  
Senior Vice president

Attest:

Asa D. Pfeffer  
Secretary

Seal

SOUTHERN BELL TELEPHONE AND TELEGRAPH COMPANY

Witnesses:

Miller M. Minkler

Joe Dillon

By:

J. Brown  
Vice President - Florida

Attest:

\_\_\_\_\_  
Secretary



Seal



PUBLIC VERSION  
"EXHIBIT "A"

PERMIT FOR ATTACHMENT TO  
F.P.&L. CO. POLES OF SPECIAL MATERIALS

Date \_\_\_\_\_

\_\_\_\_\_ Company desires to attach its facilities to certain Florida Power & Light Company special poles in accordance with the terms of their Agreement dated \_\_\_\_\_. Location of the poles and initial billing are given below:

F.P.&L. Co. agrees to the proposed attachments. Attachment locations and extra costs are given below:

Current wood pole rental rate for \_\_\_\_\_ poles located at:

1.5 times current wood pole rental rate for \_\_\_\_\_ poles located at:

Total costs for extra height and/or strength for locations:

\$ \_\_\_\_\_

Total cost for holes in poles at locations:

\$ \_\_\_\_\_

Total Billing

\$ \_\_\_\_\_

\_\_\_\_\_  
BY \_\_\_\_\_  
TITLE \_\_\_\_\_

Company

FLORIDA POWER & LIGHT COMPANY  
BY \_\_\_\_\_  
TITLE \_\_\_\_\_

ATT00050



"Exhibit "A"

1. Special Poles Billed at Current Wood Pole Rental Cost

- a. Intermediate poles set in an existing joint use wood pole line.
- b. Junction poles where aerial facilities cross an F.P.&L. Co. pole line of special materials.
- c. Poles supporting any or all of the following: Licensee's terminal with riser cable 100 pairs or less in size; aerial drops only to buildings on field side of pole; only one cable of 100 pairs or less from pole to pole. (Between poles a service drop will be considered one cable), an emergency telephone.
- d. Special poles set to replace Licensee's poles in Licensee's pole route.
- e. Poles set before 1975, and specifically excluded by Agreement Section 10.4

2. Special Poles Billed at 1.5 Times Current Wood Pole Rental Cost

All those not conforming to 1. above.

3. Costs for Extra Height and Strength

- a. Strength of poles will be determined considering wind loading to be 50 pounds per square foot on projected areas of all facilities. A safety factor of 1.0 will be used in this determination.
- b. The Licensee will pay F.P.&L. Co. the difference between the installed costs of the taller or stronger poles and the poles originally proposed by F.P.&L. Co.
- c. Should Licensee wish an existing special pole to be replaced, whether or not Licensee's attachments exist on the pole, or the setting of a special pole not required by F.P.&L. Co., Licensee will pay the entire cost required including attachments and transfer costs for F.P.&L. Co. facilities.

4. Costs for Holes in Concrete Poles

Holes for Licensee's attachments may be provided by F.P.&L. Co. at the height specified by Licensee for the following compensation:

- a. Where the location is specified to F.P.&L. Co. before F.P.&L. Co. orders the poles - - - \$.50 per hole.
- b. Where the hole must be drilled after delivery of the pole - - - F.P.&L. Co. current cost per hole.

Licensee will be permitted to drill its own holes if this is done in a manner acceptable to the F.P.&L. Co. local Division Transmission & Distribution Manager.



PUBLIC VERSION

EXHIBIT "B"

FP&L Co.  
Permit No. \_\_\_\_\_

Florida Power & Light Company  
REPORT OF FP&L Co. ATTACHMENTS TO TELEPHONE Co. POLES

FP&L Co. Auth. No. \_\_\_\_\_ Billing Area \_\_\_\_\_

Location of poles: \_\_\_\_\_

\_\_\_\_\_

\_\_\_\_\_

\_\_\_\_\_

\_\_\_\_\_

\_\_\_\_\_

\_\_\_\_\_

\_\_\_\_\_

\_\_\_\_\_

\_\_\_\_\_

\_\_\_\_\_

\_\_\_\_\_

\_\_\_\_\_

\_\_\_\_\_

\_\_\_\_\_

\_\_\_\_\_

\_\_\_\_\_

\_\_\_\_\_

\_\_\_\_\_

\_\_\_\_\_

\_\_\_\_\_

\_\_\_\_\_

\_\_\_\_\_

\_\_\_\_\_

\_\_\_\_\_

\_\_\_\_\_

\_\_\_\_\_

\_\_\_\_\_

\_\_\_\_\_

\_\_\_\_\_

\_\_\_\_\_

\_\_\_\_\_

\_\_\_\_\_

\_\_\_\_\_

\_\_\_\_\_

\_\_\_\_\_

\_\_\_\_\_

\_\_\_\_\_

Completed by \_\_\_\_\_ Date \_\_\_\_\_

SUMMARY  
(To be completed by Engr. Dept)

Previous Total

Added this report

Removed this report

New Total

Approved for FP&L Co.

Name \_\_\_\_\_ Title \_\_\_\_\_

Date \_\_\_\_\_

Rental  
Attachments

\_\_\_\_\_

\_\_\_\_\_

\_\_\_\_\_

\_\_\_\_\_

Approved for Telephone Co.

Name \_\_\_\_\_ Title \_\_\_\_\_

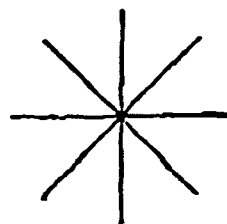
Date \_\_\_\_\_

ATT00052



or the last attached PUBLIC VERSION removed from, any one pole.

EXHIBIT "B"  
page 2



Indicate North

ATT00053



PUBLIC VERSION

EXHIBIT "C"

NOTICE OF ABANDONMENT

, 19\_\_

TO:

Attention:

Title\_\_\_\_\_

The poles listed below are being abandoned by us but they are still used to support your attachments. Please examine the poles involved and advise if you wish to remove, transfer or inherit under terms of Article IX of the Agreement.

TELEPHONE COMPANY SERVICE AREA\_\_\_\_\_

POWER COMPANY DISTRICT\_\_\_\_\_

MAP REF.

POLE NO.

LOCATION

TYPE ATTACH.

INVOLVES  
DEPRECIATED VALUE

Yes\_\_\_\_\_ No\_\_\_\_\_

SIGNED\_\_\_\_\_

TITLE\_\_\_\_\_

ATT00054



PUBLIC VERSION

**AMENDMENT TO JOINT USE AGREEMENT BETWEEN FLORIDA POWER &  
LIGHT COMPANY AND BELL SOUTH TELECOMMUNICATIONS, INC. (f/k/a  
SOUTHERN BELL TELEPHONE AND TELEGRAPH COMPANY) d/b/a AT&T Florida**

This Amendment to the Joint Use Agreement ("Amendment") dated and effective this 1st day of June 2007, is entered into by and between Florida Power & Light Company ("Electric Company") and BellSouth Telecommunications, Inc. (f/k/a Southern Bell Telephone and Telegraph Company), d/b/a AT&T Florida, ("Telephone Company") (collectively "the Parties").

**RECITALS:**

WHEREAS, Electric Company and Telephone Company are parties to that certain Joint Use Agreement dated January 1, 1975 (the "JUA");

WHEREAS, the Parties agree to amend the JUA as set forth in this Amendment, effective as of the date first set forth above; and

NOW THEREFORE, in consideration of the good and valuable mutual promises described herein, receipt and sufficiency of which is hereby acknowledged by the Parties, the Parties do hereby agree and the JUA is amended as follows:

**TERMS OF THIS AMENDMENT:**

**General**

1. This Amendment is being executed by the Parties in connection with, and is deemed to be an integral part of the JUA, with the same binding force and effect as if the terms of this Amendment had been set forth in the body of the JUA.
  2. The terms and conditions of the JUA shall survive, provided that, whenever the terms of this Amendment and the terms of the JUA are in conflict, the terms of this Amendment shall govern and control.
- A. **By Adding Article IVA. NAMED STORM OR MAJOR DISASTERS as follows:**

Section 4A.1 Prior to hurricane season each year, the Electric Company and the Telephone Company shall meet to discuss their respective preparations, response efforts and ability to replace poles in the event of a named storm or other major disaster (other major disaster defined as any situation which may result in the federal or state government designating any portion of the parties' common service territory as a disaster area)(hereinafter "Named Storm or Major Disaster"). In the event of a Named Storm or Major Disaster, to the extent reasonably possible under the circumstances, the Parties will use their best efforts to keep one another informed as to their respective response efforts to facilitate coordination of work.



## PUBLIC VERSION

**Section 4A.2** Pole replacements shall be billed using the Named Storm or Major Disaster pole replacement labor and material charges, as set forth in accordance with Exhibit "A" to the Confidential Settlement Agreement and Mutual Specific Release, effective June 1, 2007. If imported crews are not utilized in response to a specific Named Storm or Major Disaster, the Named Storm or Major Disaster pole replacement rate shall not apply and Section 4.7 of the JUA shall control in any other emergency.

**Section 4A.3 Post Storm Survey:** Following any Named Storm or Major Disaster, the Parties shall promptly attempt to reach an agreement on the net number of AT&T Florida Poles replaced by FPL giving AT&T Florida credit for any FPL Poles replaced by AT&T Florida. If the Parties cannot promptly reach an agreement on the net number of AT&T Florida Poles replaced by FPL, the Parties agree to promptly (and the Parties should endeavor to begin this process no later than the first January 31 following the storm(s) at issue) undertake a Post Storm Survey through the use of a mutually agreeable third party to identify the net number of AT&T Florida Poles replaced by FPL. The Parties shall equally split the cost of the Post Storm Survey; however, a 15% administrative fee shall be paid to the Party administering the survey. The Post Storm Survey shall be performed in a mutually agreeable manner and shall identify all poles each Party replaced for the other Party. In the event the Parties cannot promptly mutually agree on the procedures and guidelines for performing the Post Storm Survey, the Parties agree to use the procedures and guidelines adopted in the performance of the pole surveys administered by FPL for 2004 and 2005.

**Section 4A.4 Proper Identification of Poles Replaced in Emergency Situations, Named Storms or Major Disasters:** Whenever a Licensee replaces an Owner's pole during an emergency situation, Named Storm or Major Disaster, the Owner and Licensee shall take whatever steps are necessary to ensure that their records accurately reflect the proper ownership of the joint use poles for purposes of any inventories and/or joint use payments. To avoid any misidentification, the Owner shall undertake to tag, brand and/or otherwise clearly identify the joint use poles replaced by the Licensee for Owner as soon as possible, using its best efforts to complete this step within 12 months from the identification of the replaced poles.

**Section 4A.5** Upon the occurrence of a named storm or major disaster, the deadlines for completing work and providing notices under this Agreement except for those set forth in subsection Section 4A.1 above shall be suspended for a reasonable time period during the pendency of restoration efforts resulting from the event.

### **B. By adding Article XIII A, DISPUTE RESOLUTION, as follows:**

#### **Section 13A.1. Good Faith Participation**

In the event of a Dispute arising out of or relating to the JUA that is not resolved in the normal course of business, the Parties shall in good faith attempt to resolve the Dispute promptly through the upper management escalation and non-binding mediation processes set forth herein. Good faith participation in these processes shall be a condition precedent to any litigation. All negotiations / mediations pursuant to this Section are confidential, may not be disclosed by either Party without the express written consent of



## PUBLIC VERSION

the other Party, and shall be treated as compromise and settlement negotiations for purposes of applicable rules of evidence.

### Section 13A.2. Upper Management Negotiations and Mediation

To initiate the dispute resolution process, either Party may give the other Party written notice, via overnight mail to the operational and legal addresses referenced in Section XV of the existence of any such Dispute that is not resolved in the normal course of business. Within fifteen (15) business days after receipt of the notice, the Party receiving the notice shall submit to the disputing party a written response. The notice and the response each shall include: (a) a statement of each Party's position and a summary of arguments supporting that position; and (b) the name and title of the representative who will represent the Party in the negotiations and, if known, of any other person who will accompany the representative. Within thirty (30) calendar days after receipt of the disputing Party's notice, the representatives shall meet at a mutually acceptable time and place, and thereafter as often as they reasonably deem necessary, to exchange relevant information and attempt to resolve the dispute. If the Dispute has not been resolved by negotiation within sixty (60) calendar days of receipt of the disputing Party's notice, or if the Parties fail to meet within thirty (30) calendar days after receipt of the disputing Party's notice or upon mutual agreement of the Parties, either Party may initiate mediation. The Parties shall agree upon a mediator within fifteen (15) calendar days after referral of the Dispute to non-binding mediation and such mediation shall take place in Miami, Florida within One-Hundred (100) calendar days of receipt of the disputing Party's notice. In the event the Parties cannot agree on a mediator, within such fifteen (15) calendar day period, a mediator shall be selected by the American Arbitration Association. In the event that such dispute is not resolved within sixty (60) calendar days following the first day of mediation, either party may initiate litigation.

Compensation of the mediator and other mediation fees, costs, and expenses assessed shall be borne equally by the Parties. Each Party shall otherwise pay for its own costs incurred to participate in the mediation.

### Section 13A.3 Enforcement

The Parties regard the aforesaid obligation to escalate to upper management and mediate as an essential and material provision of this JUA Amendment and one that is legally binding upon them. In case of a violation of such obligation by either Party, the other may seek specific enforcement of such obligation in the courts having jurisdiction hereunder.

### Section 13A.4. No Delay

Each Party shall continue to perform its obligations under the JUA pending final resolution of any Dispute, unless to do so would be impossible or impracticable under the circumstances.

- C. By replacing ARTICLE XV, SERVICE OF NOTICES, with the following:



PUBLIC VERSION

All notices required to be given under the JUA shall be delivered via overnight delivery and email, except where another form of notice is specially required under the JUA or Amendment, to the following addresses:

For Operational Notices:

The Electric Company:  
Florida Power & Light Company  
Attention: Registered Agent  
9250 West Flagler Street  
Miami, FL 33174

For Official/Legal Notices:  
Florida Power & Light Company  
Attn: General Counsel  
700 Universe Blvd.  
Juno Beach, FL 33408

For Operational Notices:

The Telephone Company:  
AT&T Florida  
Attention: Specialist Contract Administration Support  
Network Operations & Industrial Engineering Support  
Suite/Floor 15HH1  
301 W. Bay Street  
Jacksonville, FL 32202-5184

For Official/Legal Notices:  
AT&T Florida  
Attention: General Counsel-Florida  
150 W. Flagler Street Suite 1910  
Miami, FL 33130

AT&T South Legal Department  
Attn: Chief Rights-of-Way Counsel  
675 W. Peachtree St. Suite 4300  
Atlanta, Ga 30375-0001

Either Party can modify the designated representatives for receiving notices by serving written notice on the other Party identifying the new contact, address and email.

**D. Authorization of the Amendment by the Parties**

Each Party hereby represents and warrants that (i) its execution and delivery of, and agreement to the obligations created herein, has been duly authorized by all requisite corporation action; and (ii) this Amendment as so executed and delivered constitutes



PUBLIC VERSION

its legal, valid and binding obligation, enforceable against such Party in accordance with its terms.

**E. Execution by Counterparts**

The Parties acknowledge and agree that this Amendment may be executed in multiple counterparts, and transmitted via telecopy, and each such counterpart (whether transmitted via telecopy or otherwise) shall, when so executed, constitute an integral part of one and the same agreement between the Parties.

**F. Status of the Joint Use Agreement**

Except as expressly modified by this Amendment [REDACTED], all of the terms, conditions, covenants, agreements and understandings contained in the Joint Use Agreement shall remain unchanged and in full force and effect, and the same are hereby expressly ratified and confirmed by the Parties.

**G. Preparation of the Amendment**

The Parties acknowledge and agree that the terms and conditions of this Amendment have been freely and fairly negotiated. No provision of this Amendment is to be interpreted for or against any Party because that Party or its counsel drafted such provisions.

IN WITNESS WHEREOF, the Parties hereto have executed this Amendment effective as of the date first written above.

Florida Power & Light Company

By: Cesareo Cuyano  
Name: Adalberto Alcaraz  
Title: VP DISTRIBUTION

BellSouth Telecommunications, Inc.  
(f/k/a Southern Bell Telephone and  
Telegraph Company), d/b/a AT&T Florida

By: Scott A. Mulcahy  
Name: Scott A. Mulcahy  
Title: Vice President, Network Ops.,  
Florida




PUBLIC VERSION

ATT00060



PUBLIC VERSION



**ATT00061**




PUBLIC VERSION

ATT00062



PUBLIC VERSION



ATT00063



## **Exhibit 2**



PAYMENT COUPON  
PUBLIC VERSION

/4115006401147100000042180015501350924414174

4,1,1500,640114,7100000042,1800155013,5,0924414174

Please mail this portion with your check

1800155013 1 of 1

Cust. No.: <b>7100000042</b>	Inv. No.: <b>1800155013</b>
This Month's Charges	Amount Due
Past Due After	This Invoice
04/04/2018	\$ 9,244,141.74

AT&T FLORIDA  
PHIL SIMMONS  
11760 US HIGHWAY 1, ROOM N/A  
NORTH PALM BEACH FL 33408

Make check payable to FPL in USD and mail payments to address below

FPL  
General Mail Facility  
Miami FL 33188-0001

Florida Power & Light Company

**Invoice**

Customer Name and Address

AT&T FLORIDA  
PHIL SIMMONS  
11760 US HIGHWAY 1, ROOM N/A  
NORTH PALM BEACH FL 33408

Federal Tax Id.#: 59-0247775

**Customer Number:** 7100000042

**Invoice Number:** 1800155013

**Invoice Date:** 03/05/2018

4,1,1500,640114,7100000042,1800155013,5,0924414174

Please retain this portion for your records

**CURRENT CHARGES AND CREDITS**

Customer No: 7100000042 Invoice No: 1800155013

Description	Amount
FPL on AT&T poles 216,850 @ [REDACTED]	[REDACTED]
AT&T on FPL wood pls 418,558 @ [REDACTED]	
AT&T on FPL spc pls 47,421 @ [REDACTED]	
AT&T on FPL Trans pls 4,703 @ [REDACTED]	
<b>For Inquiries Contact:</b> Tom Kennedy 954-321-2241	<b>Total Amount Due</b> \$9,244,141.74 This Month's Charges Past Due After 04/04/2018



**PUBLIC VERSION  
PAYMENT COUPON**

/4115006401147100000042180017977181053228379

4,1,1500,640114,7100000042,1800179771,8,1053228379

Please mail this portion with your check

1800179771 1 of 2

Cust. No.: <b>7100000042</b>	Inv. No.: <b>1800179771</b>
This Month's Charges	Amount Due
Past Due After	This Invoice
03/03/2019	\$ 10,532,283.79

AT&T FLORIDA  
PHILLIP SIMMONS  
11760 US HIGHWAY 1, ROOM N/A  
NORTH PALM BEACH FL 33408

Make check payable to FPL in USD and mail payments to address below

FPL  
General Mail Facility  
Miami FL 33188-0001

Florida Power & Light Company

Federal Tax Id.#: 59-0247775

**Invoice**

Customer Name and Address

AT&T FLORIDA  
PHILLIP SIMMONS  
11760 US HIGHWAY 1, ROOM N/A  
NORTH PALM BEACH FL 33408

**Customer Number:** 7100000042

**Invoice Number:** 1800179771

**Invoice Date:** 02/01/2019

4,1,1500,640114,7100000042,1800179771,8,1053228379

Please retain this portion for your records

**CURRENT CHARGES AND CREDITS**

Customer No: 7100000042 Invoice No: 1800179771

Description	Amount
FPL on AT&T poles 213,210 @ [REDACTED]	[REDACTED]
AT&T on FPL poles 425,704 @ [REDACTED]	
AT&T on FPL SPC poles 53,990 @ [REDACTED]	
AT&T on FPL Trans poles 4,790 @ [REDACTED]	
2018 Brevard survey, fewer FPL atts on AT&T poles	
2018 Brev. survey, more AT&T atts on FPL SPC pls	
2018 North FL survey, fewer FPL atts on AT&T pls	
2018 North FL survey, more AT&T atts on FPL pls	

1800179771 1 of 2

**ATT00066**



PUBLIC VERSION

CURRENT CHARGES AND CREDITS

Customer No: 7100000042 Invoice No: 1800179771

Description	Amount
-------------	--------

**For Inquiries Contact:**  
Tom Kennedy 954-321-2241

**Total Amount Due**      **\$10,532,283.79**  
This Month's Charges Past Due After    03/03/2019



## **Exhibit 3**



---

**Attachments:** FPL Notice of Abandonment FPL ID 346660645.doc

**From:** Corder, Jeffrey <[Jeffrey.Corder@fpl.com](mailto:Jeffrey.Corder@fpl.com)>  
**Sent:** Tuesday, March 7, 2017 10:38 AM  
**To:** DAISSON, JORGE D <[jd4049@att.com](mailto:jd4049@att.com)>; Mercado, Jorge <[Jorge.Mercado@fpl.com](mailto:Jorge.Mercado@fpl.com)>  
**Subject:** FPL WR 7313148 - 920 Roberts Rd - Pole Abandon to ATT - only ATT service drop and Guy wire attached.

Jorge, we have a pole that has no FPL on it, since at least 2001.  
FPL wishes to abandon the pole to you.  
Please be aware that it is an Osmose reject pole (2016 cycle) and we were attempting to replace it.  
The customer wants UG, evidently, though I have no way of knowing if they have contacted your local service center for a price.

Thanks

Jeffrey Corder  
Engineering Leader  
Distribution Engineering  
Power Delivery  
Office: (386) 586-6428  
Cell: (386) 801-7119

---

**From:** Corder, Jeffrey  
**Sent:** Tuesday, March 07, 2017 10:24 AM  
**To:** Leder, Paul; Fernandez, Alina M  
**Subject:** RE: wr 7313148

Looks like the pole has no FPL.  
It appears to be all ATT, including the anchor.  
They would need to talk with ATT about paying for UG – I'll forward what I have to ATT.  
This can be removed from the WR.

Alina, mark Remediation that this pole has no FPL on it now.  
We'll abandon the pole to ATT.

Thanks

Jeffrey Corder  
Engineering Leader  
Distribution Engineering  
Power Delivery  
Office: (386) 586-6428  
Cell: (386) 801-7119

---

**From:** Leder, Paul  
**Sent:** Tuesday, March 07, 2017 10:20 AM  
**To:** Corder, Jeffrey  
**Cc:** Nick Nelson  
**Subject:** FW: wr 7313148

FYI

---

**From:** Chris Rogers [<mailto:CRogers@myrgroup.com>]  
**Sent:** Tuesday, March 07, 2017 10:16 AM



PUBLIC VERSION

**To:** Leder, Paul  
**Subject:** RE: wr 7313148

This will be location 1

---

**From:** Leder, Paul [<mailto:Paul.Leder@fpl.com>]  
**Sent:** Tuesday, March 07, 2017 10:11 AM  
**To:** Chris Rogers <[CRogers@myrgroup.com](mailto:CRogers@myrgroup.com)>  
**Cc:** Nick Nelson <[NNelson@myrgroup.com](mailto:NNelson@myrgroup.com)>; Corder, Jeffrey <[Jeffrey.Corder@fpl.com](mailto:Jeffrey.Corder@fpl.com)>  
**Subject:** RE: wr 7313148

Chris,  
Which location? Jeff will need to provide some direction on this one.  
Thanks  
--Paul--

---

**From:** Chris Rogers [<mailto:CRogers@myrgroup.com>]  
**Sent:** Monday, March 06, 2017 9:18 PM  
**To:** Leder, Paul  
**Cc:** Nick Nelson  
**Subject:** wr 7313148

CAUTION - EXTERNAL EMAIL

Upon arrival to check on this job the home owner would like to have the existing pole removed. His power is under ground and is fed from a pole in his front yard. On the existing pole there are no active FPL facilities on the pole. The guywire is against his stairwell on his building. He would like the pole gone but it has a messenger cable deadended on it and is not active.



PUBLIC VERSION

EXHIBIT "C"

NOTICE OF ABANDONMENT

March 7, 2017

To: Jorge Daisson

Attention: Jorge

Title: MGR OSP PLNG & ENGRG DESIGN

The poles listed below are being abandoned by us but they are still used to support your attachments. Please examine the poles involved and advise if you wish to remove, transfer or inherit under terms of Article IX of the Agreement.

TELEPHONE COMPANY SERVICE AREA Wire Center \_Boynton\_\_\_\_\_

POWER COMPANY DISTRICT \_\_\_\_\_Delray Beach Service Center \_\_\_\_\_

<u>MAP REF</u>	<u>POLE NO</u>	<u>LOCATION</u>	<u>TYPE ATTACHMENT</u>
	346660645	R/O 920 Roberts Rd	Phone service drop



Location: R/O 920 ROBERTS RD		Subs
Inspection Date:		
Management Area: BOCA RATON		
County: PALM BEACH		
Franchise Name: Palm Beach		
BST Wire Center: BY - BOYNTON		
Pole ID: 269572919		
Manufacturer: KOP		
Existing Pole Height: 30		
Existing Pole Class: 4		
X: -80,05959000	Y: 26,49282500	
Unique ID: 2148043954		

INVOLVES  
DEPRECIATED VALUE

Yes\_\_\_\_\_ No \_X\_\_\_\_\_

SIGNED: *Jeffrey Corder*

TITLE: FPL Engineering Leader

**ATT00071**



# **Exhibit 4**



PUBLIC VERSION

**From:** Kennedy, T J <T.J.Kennedy@fpl.com>  
**Sent:** Tuesday, May 08, 2018 11:44 AM  
**To:** SIMMONS, PHILLIP R <PS2831@att.com>  
**Cc:** RICHARDS JR., JOHNNY <jr0068@att.com>; HITCHCOCK, KYLE F <kh1392@att.com>  
**Subject:** RE: FPL 2017 Joint Use Billing

Phil,

The following information addresses all your requests for information and should allow you to proceed with the processing of the payment for invoice number 1800155013:

In the early 1980's the FPSC ordered FPL to capture and record its joint use financials on a "gross" basis rather than "net" basis, i.e., revenues and expenses needed to be recorded separately; as a result, for the past 35 plus years, FPL has been billing AT&T in the exact manner of the 2017 invoice.

CURRENT CHARGES AND CREDITS	
Customer No: 710000042 Invoice No: 1800155013	
Description	Amount
FPL on AT&T poles 216,850 @ [REDACTED]	[REDACTED]
AT&T on FPL wood pls 418,558 @ [REDACTED]	
AT&T on FPL spc pls 47,421 @ [REDACTED]	
AT&T on FPL Trans pls 4,703 @ [REDACTED]	
For Inquiries Contact: Tom Kennedy 954-321-2241	<b>Total Amount Due \$9,244,141.74</b> This Month's Charges Past Due After 04/04/2018

Using the commutative property of multiplication, lines one and two of the invoice represent the same calculation as a single line item net amount based on deficiency (give or take a small deviation due to significant digits and "calculation(s) as displayed").

2017 per pole method used by FPL since the 1980's:

Lines 1 & 2 = [REDACTED] due to FPL

Compared to the deficiency method (which is the same calculation using the commutative property of multiplication):



## PUBLIC VERSION

### Deficiency Calculation

FPL Poles	418,558
AT&T Poles	<u>216,850</u>

Total Poles	635,408
-------------	---------

AT&T Goal 47.4%	301183.392
Actual	216,850

Poles Deficient	84,333
X	<u>\$ [REDACTED]</u>

Adjustment Rate

Due to FPL

- Any documentation and or amendments that supersede Article X Section 10.9 of the JUA signed in 1975

I am aware of no amendments, but I can produce numerous years of paid invoices calculated in this manner.

- All financial information used to calculate the rate of [REDACTED] per pole.

With the information provided below on the carrying charge, you now have all the financial information used to calculate the [REDACTED] per pole rate.

- Clarify what the WMS estimate represents.

WMS is the acronym for FPL's Work Management System. A WMS estimate is the estimated cost to install a pole under normal condition for the year the rate is calculated.

- Clarification for what is Clearing and Grubbing and any [SIC]

Clearing and Grubbing is the first time preparation of land and vegetation to install a pole. It is a capital expense associated with installing poles.

- Any contractual language that includes it as a factor in the rate calculation.

See section 10.6 of the joint use agreement. In particular,

*In order to determine the average annual cost of providing and maintaining the joint use poles of either party, the average historical in-place cost of joint use poles excluding special poles shall be multiplied by an annual charge rate comprised of amortization factors, taxes and other elements of cost as determined in accordance with acceptable accounting practices.*

- The financial information used to calculate the "Carrying Charge".

The carrying charges used in the calculation of the joint use rate are based on current financial indicators and include the following :

- Composite income tax rate
- FPL's after tax cost of capital
- Current book depreciation rate for the type of assets included in calculation (wood poles)



## PUBLIC VERSION

- Current tax depreciation rate for the assets included in the calculation
- Inflation forecast (CPI) as of the current year of the calculation

- *The financial information used to calculate the "% Left".*

There is no financial information used to calculate the "% left"

- *Iowa Curve formula used to calculate the "% Left."*

Iowa-type curves are a widely used group of generalized survivor curves that contain the range of survivor characteristics usually experienced by utilities and other industrial companies. The Iowa curves were developed at Iowa State University in the 1950's through an extensive process of observing and classifying the ages at which various types of property used by utilities have been retired. FPL uses this methodology based on a [REDACTED] life for the poles. Each year, the calculation is updated to reflect the most recent year pole installations, however the assumed percentage of surviving poles remains consistent. Poles installed prior to the [REDACTED] period drop out of the calculation as new years are added.

- *The financial information used to calculate the "Costs (Composite) for Rate Schedule."*

"Costs (Composite) for Rate Schedule" is not a financial calculation. It is a mathematical calculation using the financial calculations from the WMS estimate described above, to determine the weighted average of the bare cost of a pole, excluding clearing and grubbing.

As a reminder, FPL has not been paid by AT&T for the joint use of our poles beyond 2016. Your payment for 2017 joint use is now **34 DAYS PAST DUE**. Please expedite your payment.

Sincerely,

Tom

**THOMAS J. KENNEDY, P.E.**

PRINCIPAL REGULATORY ANALYST  
7200 NW 4<sup>TH</sup> STREET DRS/AOB  
PLANTATION, FLORIDA 33317-2211  
TEL 954.321.2241  
[T.J.KENNEDY@FPL.COM](mailto:T.J.KENNEDY@FPL.COM)



---

Notice: This e-mail message and all attachments transmitted with it may contain privileged and confidential information that is intended solely for the use of the named addressee. If you are not the intended recipient, you are hereby notified that any review, dissemination, distribution, copying or other use of this message or its attachments is strictly prohibited. If you are not the intended recipient, please notify the sender and please delete the message from your system immediately.



PUBLIC VERSION

**From:** SIMMONS, PHILLIP R [<mailto:PS2831@att.com>]  
**Sent:** Friday, April 20, 2018 6:13 PM  
**To:** Kennedy, T J  
**Cc:** RICHARDS JR., JOHNNY; HITCHCOCK, KYLE F  
**Subject:** RE: FPL 2017 Joint Use Billing

CAUTION - EXTERNAL EMAIL


Mr. Kennedy,

This is a follow up to our phone conversation that occurred 4/3/18 and our subsequent discussion which occurred today 04/20/18, regarding the processing of invoice #1800155013, submitted 3/4/2018. During both calls several concerns related to the calculations and the financial information used to develop the "Joint Use Pole Attachment Rate Calculation" summary were identified. Also following our last conversation we determined that further clarification was needed, regarding the per pole Rental rate used in the invoice calculations, in instead of the deficiency percentage calculation called for in the our contract. Please note AT&T requires that the vetting of all submitted invoices and associated documentation prior to the processing of any payment.

**Please provide the following:**

- Any documentation and or amendments that supersede Article X Section 10.9 of the JUA signed in 1975
- All financial information used to calculate the rate of [REDACTED] per pole.
- Clarify what the WMS estimate represents.
- Clarification for what is Clearing and Grubbing and any
- Any contractual language that includes it as a factor in the rate calculation.
- The financial information used to calculate the "Carrying Charge".
- The financial information used to calculate the "% Left".
- Iowa Curve formula used to calculate the "% Left."
- The financial information used to calculate the "Costs (Composite) for Rate Schedule."





Thanks in advance for your assistance with this matter,

**Phillip R. Simmons**  
Senior Sourcing Manager.  
**AT&T Technology Operations**  
Program Office/M&P



11760 US HWY 1 North Palm Beach  
m 516-606-2076 | [ps2831@att.com](mailto:ps2831@att.com)

MOBILIZING YOUR WORLD

**AT&T Proprietary (Internal Use Only)**

Not for use or disclosure outside the AT&T companies except under written agreement.

This message and any attachments to it contain confidential business information intended solely for the recipients. If you have received this email in error please do not forward or distribute it to anyone else, but email the sender to report the error, and then delete this message from your system.

---

**From:** Kennedy, T J [<mailto:T.J.Kennedy@fpl.com>]

**Sent:** Tuesday, March 06, 2018 10:04 AM

**To:** SIMMONS, PHILLIP R <[PS2831@att.com](mailto:PS2831@att.com)>; RICHARDS JR., JOHNNY <[jr0068@att.com](mailto:jr0068@att.com)>; ELLZEY, JONATHAN <[je3403@att.com](mailto:je3403@att.com)>

**Subject:** 2017 Joint Use Billing

Good morning gentlemen,

Attached is a copy of the 2017 joint use invoice that was sent to Phil via US Mail this week.

I am also attaching a file (2017 Joint Use Rate.pdf) that documents the calculation for the 2017 joint use rate. For 2017 we will be using [REDACTED] as the joint use adjustment rate for the average annual cost of providing and maintaining the joint use poles.

Also attached is the current joint use forecast spreadsheet for our companies which includes a revision to the file a sent to Johnny two months ago with a revision to include the 2017 rate calculation. I expect to revise the forecast again following the Brevard county survey, currently in progress.

Please call me if you have any questions.

Thank you,  
Tom

**THOMAS J. KENNEDY, P.E.**

PRINCIPAL REGULATORY ANALYST  
7200 NW 4<sup>TH</sup> STREET DRS/AOB  
PLANTATION, FLORIDA 33317-2211  
TEL 954.321.2241  
[T.J.KENNEDY@FPL.COM](mailto:T.J.KENNEDY@FPL.COM)





---

Notice: This e-mail message and all attachments transmitted with it may contain privileged and confidential information that is intended solely for the use of the named addressee. If you are not the intended recipient, you are hereby notified that any review, dissemination, distribution, copying or other use of this message or its attachments is strictly prohibited. If you are not the intended recipient, please notify the sender and please delete the message from your system immediately.

---

**From:** Kennedy, T J  
**Sent:** Thursday, January 18, 2018 11:32 AM  
**To:** RICHARDS JR., JOHNNY  
**Subject:** AT&T / FPL Joint Use Forecast

Hi Johnny,

Thank you for your time this morning. This first email I am sending you comes with the current joint use forecast for our companies. The forecast remains the same as last year, if you'd like to compare. As I mentioned there is currently a survey going on in Brevard county that will adjust the forecast in 2018/2019. In the meantime the 2017 billing will be based on the 2017 forecast with no survey true-up. The attached spreadsheet should open up to the 2017 billing calculation page. At this time I am waiting on the rate calculation to be completed by FPL's accounting department. I intend to send the invoice as soon as the rate is calculated. I will forward the rate calculation with the invoice.

Storm restoration information to follow in a separate email.

Best regards,  
Tom

**THOMAS J. KENNEDY, P.E.**  
PRINCIPAL REGULATORY ANALYST  
7200 NW 4<sup>TH</sup> STREET DRS/AOB  
PLANTATION, FLORIDA 33317-2211  
TEL 954.321.2241  
[T.J.KENNEDY@FPL.COM](mailto:T.J.KENNEDY@FPL.COM)



---

Notice: This e-mail message and all attachments transmitted with it may contain privileged and confidential information that is intended solely for the use of the named addressee. If you are not the intended recipient, you are hereby notified that any review, dissemination, distribution, copying or other use of this message or its attachments is strictly prohibited. If you are not the intended recipient, please notify the sender and please delete the message from your system immediately.



## **Exhibit 5**



PUBLIC VERSION

---

**From:** HITCHCOCK, KYLE F

**Sent:** Tuesday, August 21, 2018 7:46 AM

**To:** 'Kennedy, T J' <[T.J.Kennedy@fpl.com](mailto:T.J.Kennedy@fpl.com)>; SIMMONS, PHILLIP R <[PS2831@att.com](mailto:PS2831@att.com)>

**Cc:** Bromley, Dave <[Dave.Bromley@fpl.com](mailto:Dave.Bromley@fpl.com)>

**Subject:** RE: AT&T Invoice #1800155013 now more than 120 Days Past Due

Tom,

Thank you for responding to Phillip's requests for information about FPL's 2017 invoice. As he explained, AT&T now requires that all submitted invoices be reviewed for contractual and legal compliance prior to payment. As part of that process, I have had a chance to review the information that you provided. Unfortunately, I have significant concerns about FPL's insistence that AT&T pay these invoiced amounts. You have not substantiated FPL's rate calculations, the inputs to those calculations or the way those inputs were calculated. Instead, you claim that the parties "apparently" agreed (but not in writing) to deviate from the contract and rely on AT&T's prior payment of rental invoices that you now say were calculated the same way. Even if this were true, the Joint Use Agreement includes a non-waiver provision that means that any past failure to insist on enforcement of the contractual language cannot preclude us from now requiring FPL to demonstrate it has a right to these invoiced amounts under the terms of the Joint Use Agreement.

I am also concerned with the magnitude of the invoiced rates given FPL's obligation under the contract and the law of which I am aware to charge AT&T "just and reasonable" pole attachment rates. Article VI of the contract requires that the joint use of poles "at all times be in conformity with all applicable provisions of law" and federal law has long required that AT&T be charged a competitively neutral, just and reasonable rate. The FCC made that clear in its 2011 Pole Attachment Order and again earlier this month in its Third Report and Order. I trust you are aware that the FCC adopted a presumption that the just and reasonable rate for an ILEC like AT&T should be the new telecom rate, unless the power company can prove that the ILEC has some net material advantage over its competitors. We are aware of no such advantage, particularly since AT&T bears so many unique costs that disadvantage it relative to its competitors. But even if FPL were able to prove some net material advantage, the FCC set the pre-existing telecom rate as a "hard cap" on the rate that may be charged. The invoiced rates far exceed the rates produced by both FCC rate formulas.

I appreciate your patience as we work through this vetting process. To the extent that you have any additional information that supports FPL's invoice and its compliance with all legal and contractual obligations, I would appreciate receiving it.

Always,

**Kyle Hitchcock**

Associate Director National Joint Utility Team  
AT&T Technology Operations, National C&E

**AT&T**

W63N548 Hanover Ave, Cedarburg, WI 53012  
o 262.376.5217 | [kh1392@att.com](mailto:kh1392@att.com)

MOBILIZING YOUR WORLD

---

**From:** Kennedy, T J <[T.J.Kennedy@fpl.com](mailto:T.J.Kennedy@fpl.com)>

**Sent:** Friday, August 10, 2018 7:56 AM

**To:** SIMMONS, PHILLIP R <[PS2831@att.com](mailto:PS2831@att.com)>

**Cc:** HITCHCOCK, KYLE F <[kh1392@att.com](mailto:kh1392@att.com)>; FRASER, OMAR T <[of2172@att.com](mailto:of2172@att.com)>; Bromley, Dave <[Dave.Bromley@fpl.com](mailto:Dave.Bromley@fpl.com)>

**Subject:** FW: AT&T Invoice #1800155013 now more than 120 Days Past Due



## PUBLIC VERSION

Phillip, on July 23 we provided AT&T with the information it requested regarding the methodology employed to calculate the joint use rate. It has now been over 120 days since FPL forwarded the invoice to AT&T for payment. FPL requests that AT&T remit payment as required under the terms of our contract. Your prompt attention to this important matter will be greatly appreciated.

Sincerely,  
Tom

**THOMAS J. KENNEDY, P.E.**

PRINCIPAL REGULATORY ANALYST  
7200 NW 4<sup>TH</sup> STREET DRS/AOB  
PLANTATION, FLORIDA 33317-2211  
TEL 954.321.2241  
[T.J.KENNEDY@FPL.COM](mailto:T.J.KENNEDY@FPL.COM)



Notice: This e-mail message and all attachments transmitted with it may contain privileged and confidential information that is intended solely for the use of the named addressee. If you are not the intended recipient, you are hereby notified that any review, dissemination, distribution, copying or other use of this message or its attachments is strictly prohibited. If you are not the intended recipient, please notify the sender and please delete the message from your system immediately.

**From:** SIMMONS, PHILLIP R <[PS2831@att.com](mailto:PS2831@att.com)>  
**Sent:** Wednesday, July 25, 2018 2:44 PM  
**To:** Kennedy, T J <[T.J.Kennedy@fpl.com](mailto:T.J.Kennedy@fpl.com)>  
**Cc:** SIMMONS, PHILLIP R <[PS2831@att.com](mailto:PS2831@att.com)>  
**Subject:** RE: AT&T Invoice #1800155013 now more than 90 Days Past Due

TJ,

- AT&T is required to review the submitted documents, in order to fully understand the carrying charge rate methodology used by FPL.
- In regards to FPL'S invoice concerns, it is important to note that AT&T invoice vetting process requires a thorough review and subsequent approval, by several management levels. That said, invoice 1800155013, is being pushed through this process as expeditiously as possible. If you have any additional questions and or concerns regarding this message, please feel free to contact me or Mr. Kyle Hitchcock directly.

**PHILLIP R SIMMONS WIRELIN...**

AT&T Services, Inc.  
SR SOURCING MANAGER  
51330466 (WIRELINE ACCESS - C&E)  
+1 5166062076 Work  
+1 5166062076 Mobile  
[ps2831@att.com](mailto:ps2831@att.com)

**KYLE F HITCHCOCK WIRELINE ...**

AT&T Services, Inc.  
ASSOC DIRECTOR SOURCING OPERAT...  
51330466 (WIRELINE ACCESS - C&E)  
+1 2623765217 Work  
+1 4144699590 Mobile  
[kh1392@att.com](mailto:kh1392@att.com)



PUBLIC VERSION

Best Regards,  
**Phillip R. Simmons**  
Senior Sourcing Manager.  
**AT&T Technology Operations**  
Program Office/M&P  
11760 US HWY 1 North Palm Beach  
m 516-606-2076 | [ps2831@att.com](mailto:ps2831@att.com)

MOBILIZING YOUR WORLD

**AT&T Proprietary (Internal Use Only)**

Not for use or disclosure outside the AT&T companies except under written agreement.

This message and any attachments to it contain confidential business information intended solely for the recipients. If you have received this email in error please do not forward or distribute it to anyone else, but email the sender to report the error, and then delete this message from your system.

---

**From:** Kennedy, T J <[T.J.Kennedy@fpl.com](mailto:T.J.Kennedy@fpl.com)>  
**Sent:** Monday, July 23, 2018 3:41 PM  
**To:** SIMMONS, PHILLIP R <[PS2831@att.com](mailto:PS2831@att.com)>  
**Cc:** FRASER, OMAR T <[of2172@att.com](mailto:of2172@att.com)>; Bromley, Dave <[Dave.Bromley@fpl.com](mailto:Dave.Bromley@fpl.com)>  
**Subject:** RE: AT&T Invoice #1800155013 now more than 90 Days Past Due

Phillip,

While FPL has responded to your specific questions below (in red), FPL notes that its 2017 joint use adjustment rate has been calculated consistent with the methodology that has been in place and used for decades, without issue or dispute from AT&T.

FPL's invoice concerns a significant amount of money and is well past due. If this invoice is not paid within the next 7 days, FPL will have to consider charging AT&T interest. Please do not hesitate to call me if you have any questions or wish to discuss.

Tom

**THOMAS J. KENNEDY, P.E.**  
PRINCIPAL REGULATORY ANALYST  
7200 NW 4<sup>TH</sup> STREET DRS/AOB  
PLANTATION, FLORIDA 33317-2211  
TEL 954.321.2241  
[T.J.KENNEDY@FPL.COM](mailto:T.J.KENNEDY@FPL.COM)





Notice: This e-mail message and all attachments transmitted with it may contain privileged and confidential information that is intended solely for the use of the named addressee. If you are not the intended recipient, you are hereby notified that any review, dissemination, distribution, copying or other use of this message or its attachments is strictly prohibited. If you are not the intended recipient, please notify the sender and please delete the message from your system immediately.

**From:** SIMMONS, PHILLIP R <[PS2831@att.com](mailto:PS2831@att.com)>  
**Sent:** Tuesday, July 17, 2018 1:17 PM  
**To:** Kennedy, T J <[T.J.Kennedy@fpl.com](mailto:T.J.Kennedy@fpl.com)>  
**Subject:** RE: AT&T Invoice #1800155013 now 90 Days Past Due

Hi TJ,

Regarding invoice # 1800155013 being 90 days past due. As you are aware on May 9, 2018, FPL provided responses to our concerns regarding the calculations, formulas and financial information used to develop the FPL Joint use attachment rates. As a result of the ongoing review, the following information is required so that we can fully validate this invoice for processing.

Please provide the following information:

- Written contractual agreement language and or addenda as it relates to the **"Transmission Pole Rates"**.  
As defined in our agreement, transmission poles are not "normal joint use poles" nor "special poles" and there is no specific agreement language related to calculating "Transmission Pole Rates". Additionally, per the agreement, attachments to transmission poles can only occur with written approval from FPL. FPL's transmission pole rate calculation methodology ( [REDACTED] ) has been in place for decades and apparently was discussed and agreed upon years ago.
- Work papers for **"Carrying Charge Rate"** (for each Year)
  - Like to see at least 2 years minimum.  
See attached detailed calculations.
  - Data used to support the development of the "Carrying Charge Rate."  
See attached detailed calculations.
  - Explanation, Why in any given vintage year of data (e.g. 2004) we continued to pay [REDACTED] ?  
The methodology for applying the annual carrying charge, which has been in place for decades without dispute or issue, apparently was discussed and agreed upon years ago. Additionally, in reviewing the annual historical carrying charges for the vintage years 1943-2017, it is evident that this methodology has cut both ways, as the annual carrying charge rate has increased as well as decreased during this time frame.

Best Regards,

Phillip R. Simmons  
Senior Sourcing Manager.  
AT&T Technology Operations  
Program Office/M&P  
11760 US HWY 1 North Palm Beach  
m 516-606-2076 | [ps2831@att.com](mailto:ps2831@att.com)

MOBILIZING YOUR WORLD



PUBLIC VERSION

**AT&T Proprietary (Internal Use Only)**

Not for use or disclosure outside the AT&T companies except under written agreement.

This message and any attachments to it contain confidential business information intended solely for the recipients. If you have received this email in error please do not forward or distribute it to anyone else, but email the sender to report the error, and then delete this message from your system.

---

**From:** SIMMONS, PHILLIP R  
**Sent:** Friday, July 13, 2018 3:52 PM  
**To:** 'Kennedy, T J' <[T.J.Kennedy@fpl.com](mailto:T.J.Kennedy@fpl.com)>  
**Subject:** RE: AT&T Invoice #1800155013 now 90 Days Past Due  
**Importance:** High

Hi TJ,

Apologies for the delayed response I have been out of town attending to family affairs. I will follow up to see were we are as it relates to the invoice review and get back to you my findings.

Best Regards,

**Phillip R. Simmons**  
Senior Sourcing Manager.  
AT&T Technology Operations  
Program Office/M&P  
11760 US HWY 1 North Palm Beach  
m 516-606-2076 | [ps2831@att.com](mailto:ps2831@att.com)

MOBILIZING **YOUR** WORLD

**AT&T Proprietary (Internal Use Only)**

Not for use or disclosure outside the AT&T companies except under written agreement.

This message and any attachments to it contain confidential business information intended solely for the recipients. If you have received this email in error please do not forward or distribute it to anyone else, but email the sender to report the error, and then delete this message from your system.

---

**From:** Kennedy, T J <[T.J.Kennedy@fpl.com](mailto:T.J.Kennedy@fpl.com)>  
**Sent:** Tuesday, July 10, 2018 1:51 PM  
**To:** SIMMONS, PHILLIP R <[PS2831@att.com](mailto:PS2831@att.com)>



PUBLIC VERSION

**Cc:** FRASER, OMAR T <[of2172@att.com](mailto:of2172@att.com)>; Bromley, Dave <[Dave.Bromley@fpl.com](mailto:Dave.Bromley@fpl.com)>  
**Subject:** RE: AT&T Invoice #1800155013 now 90 Days Past Due

Hi Phil,

FPL records indicate that FPL invoice # 1800155013 sent to AT&T on March 5th, 2018, copy attached, is now 90 days past due. Just a reminder AT&T has not paid FPL for use of FPL's poles beyond 2016.

Would you please run a check on this invoice and advise me if AT&T has mailed the payment to FPL yet? If so and if it has been more than a couple weeks, what is the check number and when was it sent? Also, please send a copy of the remittance.

If not, would you please report on when FPL will receive payment?

Thank you,  
Tom

---

**From:** SIMMONS, PHILLIP R <[PS2831@att.com](mailto:PS2831@att.com)>  
**Sent:** Monday, June 4, 2018 2:55 PM  
**To:** Kennedy, T J <[T.J.Kennedy@fpl.com](mailto:T.J.Kennedy@fpl.com)>  
**Cc:** FRASER, OMAR T <[of2172@att.com](mailto:of2172@att.com)>  
**Subject:** RE: AT&T Invoice #1800155013 now 60 Days Past Due

CAUTION - EXTERNAL EMAIL

Hi Tom,

Regarding invoice # 1800155013 being 60 days past due. As you are aware on April 20, 2018, AT&T sent you a communication outlining several concerns as it relates to the calculations and the financial information used to develop the "Joint Use Pole Attachment Rates." In response to these concerns, on May 9, 2018, FPL provided their responses to our inquiries, currently those response are being reviewed by the National Joint Utility Team (NJUT) team to ensure accuracy and contractual compliance. That said, the review process is ongoing, and we anticipate that it should be completed in the near future.

Best Regards,

**Phillip R. Simmons**  
Senior Sourcing Manager.  
AT&T Technology Operations  
Program Office/M&P  
11760 US HWY 1 North Palm Beach  
m 516-606-2076 | [ps2831@att.com](mailto:ps2831@att.com)

MOBILIZING YOUR WORLD

AT&T Proprietary (Internal Use Only)

Not for use or disclosure outside the AT&T companies except under written agreement.



## PUBLIC VERSION

This message and any attachments to it contain confidential business information intended solely for the recipients. If you have received this email in error please do not forward or distribute it to anyone else, but email the sender to report the error, and then delete this message from your system.

---

**From:** Kennedy, T J <[T.J.Kennedy@fpl.com](mailto:T.J.Kennedy@fpl.com)>  
**Sent:** Monday, June 04, 2018 9:28 AM  
**To:** SIMMONS, PHILLIP R <[PS2831@att.com](mailto:PS2831@att.com)>  
**Cc:** FRASER, OMAR T <[of2172@att.com](mailto:of2172@att.com)>  
**Subject:** AT&T Invoice #1800155013 now 60 Days Past Due

Good morning Phil,

FPL records indicate that FPL invoice # 1800155013 sent to AT&T on March 5<sup>th</sup>, 2018, copy attached, is now 60 days past due. Just a reminder that this payment due represents what AT&T owes FPL for the joint use of FPL poles in the year 2017.

Would you please run a check on this invoice and advise me if AT&T has mailed the payment to FPL yet? If so and if it has been more than a couple weeks, what is the check number and when was it sent? Also, please send a copy of the remittance.

If not, would you please report on when FPL will receive payment?

Thank you,  
Tom

**THOMAS J. KENNEDY, P.E.**  
PRINCIPAL REGULATORY ANALYST  
7200 NW 4<sup>TH</sup> STREET DRS/AOB  
PLANTATION, FLORIDA 33317-2211  
TEL 954.321.2241  
[T.J.KENNEDY@FPL.COM](mailto:T.J.KENNEDY@FPL.COM)



---

Notice: This e-mail message and all attachments transmitted with it may contain privileged and confidential information that is intended solely for the use of the named addressee. If you are not the intended recipient, you are hereby notified that any review, dissemination, distribution, copying or other use of this message or its attachments is strictly prohibited. If you are not the intended recipient, please notify the sender and please delete the message from your system immediately.



PUBLIC VERSION

# **Exhibit 6**

**ATT00088**





August 31, 2018

**Via Overnight Delivery**

AT&T Florida Attention: General Counsel – Florida 150 W. Flagler Street, Suite 1910 Miami, FL 33130	AT&T South Legal Department Attention: Chief Rights-of-Way Counsel 675 W. Peachtree St., Suite 4300 Atlanta, GA 30375-0001
--	---

**Subject:** Notice of Default for Non-Payment; Notice of Default in Maintenance of Joint Use Poles; and Notice to Initiate the Dispute Resolution Process

**Re:** Joint Use Agreement dated January 1, 1975, between Florida Power & Light Company (“FPL”) and BellSouth Telecommunications, LLC dba AT&T Florida (“AT&T”); Amendment to Joint Use Agreement effective June 1, 2007 (hereinafter collectively referred to as the “Agreement”)

Dear Ms. Karno and Ms. Denburg:

This letter is being delivered to you in accordance with Article XV of the Agreement, as amended, in your respective capacities as General Counsel – Florida and Chief Rights-of-Way Counsel.

**Notice of Default for Non-Payment**

The parties have been sharing utility poles under the terms of the Agreement since 1975. The Agreement sets forth a formula for calculating the amount due for the previous calendar year between the parties. Based upon this formula as interpreted by the parties, FPL has been issuing invoices for payment to AT&T for more than 40 years without issue.

Under the terms of the Agreement, AT&T’s payment for the 2017 calendar year was due from AT&T on February 1, 2018. FPL started sharing information with AT&T regarding billing in January of 2018. On March 5, 2018, FPL issued an invoice to AT&T for payment in the principal amount of \$9,244,141.74. A copy of the invoice is enclosed. Although almost 6 months have elapsed since FPL’s invoice was delivered, AT&T has not remitted any payment for services rendered for the 2017 calendar year. FPL has responded to AT&T’s questions and provided requested documentation to support the charges for this invoice.

AT&T initially indicated that payment was being withheld while FPL’s invoice went through AT&T’s vetting process which required approval of several management levels. Nothing

**ATT00089**





in the Agreement allows either joint user to withhold payment for 120 days past the due date to undertake a prolonged management vetting process. Most recently, AT&T claimed for the first time that the contractual rate agreed to between the parties is contrary the FCC Pole Attachment orders. We believe that AT&T is misinterpreting the FCC Pole Attachment orders and their application to our Agreement. Moreover, under the Agreement, a party is required to provide at least six months prior notice if it wants to renegotiate the rental rate. *See* Article XI. No such notice was ever provided to FPL and still has not been provided as of this date.

AT&T's continued refusal to pay FPL's invoice for the 2017 calendar year constitutes a default under the Agreement. Pursuant to Article XII, FPL hereby notifies AT&T of its default for failure to pay the amounts due for 2017 and reserves all rights in the event AT&T fails to timely cure this default.

#### **Notice of Default in Maintenance of Joint Use Poles**

Under the Agreement, the parties are required to maintain their poles in a safe and serviceable condition and replace the poles when they become defective. *See* Article VIII. AT&T has not been timely replacing poles that have failed its own inspection process. More importantly, AT&T is not promptly replacing poles that are reported as being in a dangerous and unsafe condition. This not only presents an issue with the reliability of our service, but also presents an unnecessary dangerous condition for the general public. These important obligations need to be promptly carried out by AT&T.

Moreover, as addressed in the past, AT&T is not promptly transferring its facilities as FPL replaces its poles as required under Section 3.3 of the Agreement. This has resulted in permits being withheld to FPL by various counties and constant complaints from public officials and the community in general.

AT&T's failure to maintain its poles and to promptly transfer its facilities as FPL replaces its poles constitutes additional defaults under the Agreement. Pursuant to Article XII, FPL hereby notifies AT&T of these defaults and reserves all rights in the event AT&T fails to timely cure them.

#### **Notice to Initiate the Dispute Resolution Process**

Without waiving its rights due to AT&T's defaults, FPL also invokes the dispute resolution process set forth in Section XIII A of the June 1, 2007 amendment to the Agreement. That process requires AT&T to respond in writing within fifteen (15) calendar days to FPL's claims, setting forth a statement of AT&T's position, a summary of its arguments and the name and title of the representative(s) who will represent AT&T at a meeting with FPL. The parties are required to meet within thirty (30) calendar days after receipt of this notice. FPL proposes to



PUBLIC VERSION



have the meeting at its Juno Beach, Florida office at a convenient date and time for both parties within that thirty-day period. As of this date, the persons that will be appearing on behalf of FPL are as follows:

Michael Jarro, Senior Director Central Maintenance  
Tom Allain, General Manager Central Maintenance Programs  
Dave Bromley, Manager Regulatory Service

The following dates and times are currently available for a meeting:

September 18, 2018: 8:00 am – 11:00 am  
October 4, 2018: 1:00 pm – 5:00 pm  
October 5, 2018: 9:00 am – 12:00 pm

Please let me know if any one of these dates and times works for you and if not, propose some alternative dates and times for consideration. If you want to discuss the matters addressed in this letter and/or the proposed dates for the initial meeting, you may contact me at (561) 904-3751. Your prompt attention to this very important issue is appreciated.

Sincerely,

A handwritten signature in black ink, appearing to read 'Michael Jarro', is positioned above the typed name.

Michael Jarro  
Sr. Director Central Maintenance

Enclosure

cc via overnight:

AT&T Florida  
Attention: Joe York, President of AT&T Florida  
150 W. Flagler Street, Suite 1910  
Miami, FL 33130

cc via email:

Phil Simmons, AT&T Area Manager ([pa2831@us.att.com](mailto:pa2831@us.att.com))  
Kyle Hitchcok, Assoc. Director National Joint Utilities ([kh1392@att.com](mailto:kh1392@att.com))  
Omar T. Fraser, Sr. Contract Manager ([of2172@att.com](mailto:of2172@att.com))

**ATT00091**



## **Exhibit 7**





**PUBLIC VERSION**

Kyle F. Hitchcock  
Associate Director  
National Joint Utility Team

AT&T Technology Operations T: (262) 376-5217  
W63N548 Hanover Avenue kh1392@att.com  
National C&E  
FLR 1  
Cedarburg, WI 53012

September 13, 2018

Michael Jarro, Senior Director Central Maintenance  
Florida Power & Light Company  
15430 Endeavor Drive  
Jupiter, FL 33478

**BY OVERNIGHT DELIVERY**

Re: Response to August 31, 2018 Notice of Default and FPL's Initiation of the  
Alternate Dispute Resolution Process

Dear Mr. Jarro:

This letter responds to your August 31, 2018 letter alleging that AT&T is in default of the Joint Use Agreement and initiating its alternate dispute resolution procedures. We disagree with the substance and sufficiency of FPL's allegations, but would like to meet with FPL as soon as possible to address the issues that you raised in your letter.

First, we disagree with FPL's claim that AT&T is in default of the Joint Use Agreement as a result of our asking FPL to substantiate its 2017 rental invoice. AT&T cannot be in default of the Joint Use Agreement where it has instead insisted on compliance with the Joint Use Agreement. We had hoped that FPL could quickly resolve our initial concerns with FPL's invoice. Instead, FPL's communications only heightened those concerns. For example, on May 8, Mr. Kennedy was unable to identify a contractual basis for several aspects of FPL's rate calculations, including the inputs to the calculations and the way the inputs were calculated. Similarly, on July 23, Mr. Kennedy responded to AT&T's question about the contractual basis for the invoiced transmission pole rates by acknowledging that "there is no specific agreement language related to calculating 'Transmission Pole Rates.'" And the only response that we received to my August 21 request for information showing that the invoiced rates comply "with all applicable provisions of law" as required by Article VI was your letter stating that FPL "believe[s] that AT&T is misinterpreting the FCC Pole Attachment orders and their application to our Agreement." That simply-stated belief does not substantiate the invoiced rental rates, which far exceed the rates that are charged our competitors.

FPL has argued that it need not establish that the invoiced rates comply with the Joint Use Agreement because the 2017 rates were "calculated consistent with the methodology that has been in place and used for decades, without issue or dispute from AT&T." But Article XVII of the Joint Use Agreement contemplates this scenario and gives AT&T the right – irrespective of any past conduct – to now ask FPL to establish that it has the right to collect from AT&T the amounts that it has invoiced. FPL has also argued that AT&T would need to ask to renegotiate the rental rates under Article XI in order to obtain rates different from those invoiced. But the Joint Use Agreement already requires FPL to charge AT&T rates that comply with the contract and all applicable provisions of law.



PUBLIC VERSION

*Second*, we disagree with FPL's claim that AT&T is in default of the Joint Use Agreement because of the speed with which AT&T is completing pole replacements and transfers. Because FPL did not identify any specific poles or facilities that should have been more quickly replaced or transferred, we conducted a preliminary review which confirmed that AT&T has been systematically completing needed replacement and transfer work. AT&T, of course, always endeavors to complete this work promptly and will continue to do so. But we found that FPL's allegations about the current plant are unfounded. Any exceptions have been caused by the delays of other attachers or are de minimus.

We would nonetheless welcome a meeting with FPL to discuss the concerns that you have raised. I will plan to attend with Dan Rhinehart, Director-Regulatory and Mark Peters, Area Manager-Regulatory Relations. We agree with FPL to a date for the meeting beyond the 30-day default period set by the alternate dispute resolution procedure but are unable to meet on the dates that FPL proposed. We are available and willing to meet at your Juno Beach office preferably on October 10 or 11 or, alternatively, October 16 - 18. Please let me know if any of those dates would work for you.

Sincerely,



Kyle Hitchcock  
Associate Director, National Joint Utility Team  
AT&T Technology Operations, National C&E

cc by overnight delivery:

Florida Power & Light Company  
Attn: Registered Agent  
9250 West Flagler Street  
Miami, FL 33174

Florida Power & Light Company  
Attn: General Counsel  
700 Universe Blvd.  
Juno Beach, FL 33408

Thomas J. Kennedy, P.E., Principal Regulatory Analyst  
Florida Power & Light Company  
7200 NW 4th Street, DRS/AOB  
Plantation, FL 33317

**ATT00094**



## **Exhibit 8**





November 9, 2018

**Via Overnight Delivery and Email where designated**

AT&T Florida Attention: General Counsel – Florida 150 W. Flagler Street, Suite 1910 Miami, FL 33130	AT&T South Legal Department Attention: Chief Rights-of-Way Counsel 675 W. Peachtree St., Suite 4300 Atlanta, GA 30375-0001
AT&T Technology Operations Attn: Kyle Hitchcock, Associate Director W63N548 Hanover Avenue National C&E, FLR 1 Cedarburg, WI 53012 <a href="mailto:Kh1392@att.com">Kh1392@att.com</a>	AT&T Attn: Isaac Rodriguez, AT&T Technology Operations – Construction & Engineering 208 S. Akard St. Dallas, TX 75202 <a href="mailto:Ir8307@att.com">Ir8307@att.com</a>

**Subject:** Notice of Suspension for Failure to Correct Pending Defaults

**Re:** Joint Use Agreement dated January 1, 1975, between Florida Power & Light Company (“FPL”) and BellSouth Telecommunications, LLC dba AT&T Florida (“AT&T”); Amendment to Joint Use Agreement effective June 1, 2007 (hereinafter collectively referred to as the “Agreement”)

Dear Mr. Hitchcock and Mr. Rodriguez:

On August 31, 2018, FPL provided AT&T with written notice outlining several ongoing defaults under the Agreement (hereinafter “**Notice**”). A copy of the Notice is attached for your convenience. The defaults outlined in the Notice have not been corrected and have continued to exist for more than 60 days after FPL served its Notice. Accordingly, as set forth in Section 12.1 of the Agreement, all rights of AT&T that relate to the further granting of joint use poles were automatically suspended at the expiration of the 60 day period. At this time, in light of the upcoming meeting scheduled for December 7, 2018, FPL will forbear from actively enforcing the suspension against AT&T.

We look forward to working with AT&T to resolve the defaults identified by FPL at the upcoming meeting that hopefully will avoid the need for FPL’s active enforcement of the suspension that is currently in place.

Sincerely,

A handwritten signature in black ink, appearing to read 'Michael Jarro'.

Michael Jarro  
Sr. Director Central Maintenance  
(561) 904-3751

**ATT00096**





Enclosure:

FPL's Notice of Default

cc via email:

Phil Simmons, AT&T Area Manager ([ps2831@us.att.com](mailto:ps2831@us.att.com))

Omar T. Fraser, Sr. Contract Manager ([of2172@att.com](mailto:of2172@att.com))



## **Exhibit 9**



PUBLIC VERSION

---

**From:** Jarro, Michael [<mailto:Michael.Jarro@fpl.com>]

**Sent:** Thursday, December 06, 2018 5:11 PM

**To:** MILLER, DIANNE W <[dm6516@att.com](mailto:dm6516@att.com)>

**Subject:** RE: Response: FPL Notice of Suspension

Ms. Miller:

As I understand the information exchange that has occurred throughout this year, FPL has responded to all of AT&T's requests for information regarding how the joint use rate was calculated by FPL. Over that same period, AT&T has never once responded that FPL provided the wrong information, that our calculation was wrong or that we were missing information in the calculation.

Section 10.6 of the joint use agreement provides: "In order to determine the average annual cost of providing and maintaining the joint use poles of either party, the average historical in-place cost of joint use poles excluding special poles shall be multiplied by an annual charge rate comprised of amortization factors, taxes and other elements of cost as determined in accordance with acceptable accounting practices." FPL abided by this agreed upon framework as the parties have for an extended period of time.

As previously mentioned, FPL believes the 2017 calculated billing rates comply with our contract and applicable law. What information does AT&T have to support its allegation that FPL is not following that formula or what information has AT&T specifically requested – and FPL not provided – that goes to a miscalculation pursuant to that formula set forth in the Joint Use Agreement?

I see that you are referencing the 2011 FCC Order. Can you help me understand which provision of the 2011 order dictates that an existing joint use agreement doesn't need to be followed simply by virtue of the Order having been issued? While this admittedly is a matter probably best left to the law department, we don't see anything in the Order that changes the rate or formula set forth in the Agreement, or that allows either party to disregard the procedures set forth in the Agreement, such as the provision that requires notice of a desire or intent to renegotiate the rate.

Sincerely,

michaeljarro

senior director,

central maintenance and construction

(561) 904-3751 tel

(305) 345-7160 mobile

---

**From:** MILLER, DIANNE W <[dm6516@att.com](mailto:dm6516@att.com)>

**Sent:** Thursday, December 6, 2018 10:13 AM

**To:** Jarro, Michael <[Michael.Jarro@fpl.com](mailto:Michael.Jarro@fpl.com)>

**Subject:** Response: FPL Notice of Suspension

Mr. Jarro,

We also seek a quick resolution of this matter but are concerned that your email suggests that FPL intends to continue to impede AT&T's ability to process the 2017 pole attachment rental invoice. Since FPL issued the invoice in March,



## PUBLIC VERSION

AT&T sought one thing: confirmation that the invoice complies with the parties' Joint Use Agreement. For months, FPL has refused to show that it has a right to the amounts invoiced, instead insisting that past practice negates any requirement to comply with the contract, admitting that there is no contractual basis for certain aspects of the invoiced rates, and now refusing to provide information that is pertinent to the analysis. We urge FPL to reconsider these positions and to attend Friday's meeting prepared to discuss the inputs and calculations for each rate invoiced for 2017 pole attachment rent, the contractual basis for each input and step of each calculation, and the steps that FPL has taken to ensure that the invoiced amounts comply with "all applicable provisions of laws" as required by Article VI.

We disagree with several claims in your email but, in the interest of reaching common ground on Friday, will not respond to every point here. I must emphasize, however, that it is not at all conducive to our discussions for FPL to claim that AT&T has somehow misrepresented its "true objective" and "true intent" this year. AT&T's objective is unchanged – it seeks to pay only those amounts that are due under the Joint Use Agreement. Because our contract requires compliance with law, AT&T need not ask for a renegotiated rate to ask FPL to explain what it has done to ensure that the rental rates comply with the contract and applicable law, including the 2011 Pole Attachment Order. The contract explicitly requires that compliance, and so FPL must have compared our Joint Use Agreement with the rates, terms, and conditions that apply to our competitors in order to assess whether the invoiced rates are "just and reasonable." We are simply asking to see the new telecom rates and license agreements that were relevant to FPL's analysis. We are certainly willing to receive them under circumstances that preserve confidentiality, either through redaction of the other entity's name or pursuant to a confidentiality agreement.

Dianne

Dianne Miller  
Director - Construction & Engineering  
[Dianne.miller@att.com](mailto:Dianne.miller@att.com)

---

. **From:** Jarro, Michael [<mailto:Michael.Jarro@fpl.com>]  
**Sent:** Tuesday, December 04, 2018 1:27 PM  
**To:** MILLER, DIANNE W <[dm6516@att.com](mailto:dm6516@att.com)>  
**Subject:** RE: FPL Notice of Suspension

Ms. Miller,

Following the delivery of FPL's invoice in the first week of March of 2018 for services rendered to AT&T for the prior year, AT&T had a contractual obligation to promptly pay FPL for the use of its poles. FPL calculated the rate consistent with the terms of the Joint Use Agreement ("JUA") and consistent with the past history of this long standing JUA between the parties without issue. Over the summer of 2018, FPL promptly responded to AT&T's requests for information and provided all information to AT&T that supports FPL's calculation under the Agreement.

For several months, FPL patiently waited for payment. AT&T kept advising FPL that its invoice was in the "vetting process" and "being pushed through the process as expeditiously as possible". To date, AT&T has not identified a single term of the JUA that FPL failed to follow. Instead, AT&T waited until August 21 to advise FPL that its true objective was to seek a different calculation that was not provided for under the JUA but instead pursuant to a new FCC order inapplicable to the invoice. This led FPL to promptly initiate the dispute resolution process on August 31, 2018. The dispute process would have been initiated much sooner if FPL knew this was AT&T's true intent.



## PUBLIC VERSION

Ms. Miller, we are not aware of any federal law that requires FPL to take affirmative action to change an agreed upon contract rate. The parties specifically agreed in the JUA that if a party wants to renegotiate the contract rate it requires a timely written request. We have previously notified AT&T of this contractual requirement, but as of this date we have not received such a request from AT&T.

FPL cannot provide copies of its executed license agreements with other attachers. As AT&T must be aware, such information is confidential and FPL does not release this information to third parties. Again, there is nothing within the Agreement that makes the requested telecom rates calculations relevant to the rate to be charged AT&T under the JUA.

We look forward to addressing these issues with you on Friday and hopefully moving towards a resolution of this important matter to FPL.

Sincerely,

michaeljarro  
senior director,  
central maintenance and construction  
(561) 904-3751 tel  
(305) 345-7160 mobile

---

**From:** MILLER, DIANNE W <[dm6516@att.com](mailto:dm6516@att.com)>

**Sent:** Monday, December 3, 2018 4:10 PM

**To:** Jarro, Michael <[Michael.Jarro@fpl.com](mailto:Michael.Jarro@fpl.com)>

**Subject:** FPL Notice of Suspension

### CAUTION - EXTERNAL EMAIL

Mr. Jarro,

As you'll recall, FPL rescheduled our October 10 meeting for this coming Friday, December 7. In the interim, Mr. Hitchcock retired, and so I will be attending the meeting in his place along with Mark Peters, Area Manager-Regulatory Relations, and Dan Rhinehart, Director-Regulatory.

In preparing for the meeting, I learned that we have not yet received the information that we requested from FPL on October 4. In particular, AT&T asked for copies of FPL's executed license agreements with other attachers, including any rates and fees schedules, and FPL's 2012 through 2018 new telecom rate calculations, including all inputs and any supporting documents relied on by FPL in the development of those rates.

Please forward the requested materials. FPL has now sent two notices alleging that AT&T is in default of our companies' Joint Use Agreement for failure to pay a 2017 invoice that, in spite of repeated requests, FPL has been unable to show complies with the Joint Use Agreement. As we explained on September 13 and October 4, AT&T cannot be in default of contract when it has insisted on compliance with the contract. We nonetheless tried to facilitate a fast resolution of this matter by agreeing to meet and requesting information in advance of that meeting that would show whether FPL complied with the Joint Use Agreement's rate formula and its requirement that the invoiced rates comply with "all applicable provisions of law." We are disappointed that, instead of sending the requested information at any time during the last two months, FPL instead chose to send another notice alleging default.

We continue to dispute FPL's claim of default, but hope that we will be able to resolve our differences on Friday. To better ensure that result, please send the information we requested in October without further delay.



PUBLIC VERSION

We look forward to seeing you then,

Dianne

Dianne Miller  
Director - Construction & Engineering  
[Dianne.miller@att.com](mailto:Dianne.miller@att.com)



# **Exhibit 10**



PUBLIC VERSION



NOTICE OF ABANDONMENT

December 19, 2018

TO:

**Via Overnight Delivery**

AT&T Florida  
Attention: General Counsel – Florida  
150 W. Flagler Street, Suite 1910  
Miami, FL 33130

**Via Overnight Delivery**

AT&T South Legal Department  
Attention: Chief Rights-of-Way Counsel  
675 W. Peachtree St., Suite 4300  
Atlanta, GA 30375-0001

The poles listed below are being abandoned by Florida Power & Light Company but they are still used to support your attachments. Please examine the poles involved and advise if you wish to remove, transfer or inherit under terms of Article IX of the Agreement.

TELEPHONE COMPANY SERVICE AREA FPL and AT&T Joint Use Area

POWER COMPANY DISTRICT FPL and AT&T Joint Use District

<u>MAP REF.</u>	<u>POLE NO.</u>	<u>LOCATION</u>	<u>TYPE ATTACH.</u>
-----------------	-----------------	-----------------	---------------------

See attached Schedule.

INVOLVES

DEPRECIATED VALUE

Yes XX No           

SIGNED

A handwritten signature in black ink, appearing to read 'Michael Jarro', is written over a horizontal line.

Michael Jarro

TITLE: Senior Director, Central Maintenance  
Florida Power & Light Company

**ATT00104**



# **FPL NOTICE OF ABANDONMENT 12/2018**

## **SCHEDULE OF POLES**

The enclosed disc contains a detailed NJUNS report (MS Excel format) associated with this schedule of poles



## PUBLIC VERSION

Created Year	Owner Company	NTG Company	Updated Year	TicketNu mber	CreatedOn	UpdatedOn	e	TicketTyp	County	Place	HouseNu mber	StreetName	Latitude	Longitude
2006	FP&L	AT&T	2018	443518	6/16/2006	10/16/2018	Transfer	Palm Beach	Palm Beach	West Palm Beach	2848	OHIO STREET	26.67055	-80.08539
2006	FP&L	AT&T	2018	457624	9/7/2006	1/22/2018	Transfer	Martin		Stuart			27.18295	-80.24375
2006	FP&L	AT&T	2018	475110	12/16/2006	6/14/2018	Transfer	Broward					26.19875	-80.10954
2006	FP&L	AT&T	2018	477018	12/28/2006	8/29/2018	Transfer	Broward		Dania			26.06103	-80.14986
2007	FP&L	AT&T	2018	478071	1/3/2007	10/8/2018	Transfer	Broward		Fort Lauderdale	2761	NE 20TH ST	26.15174	-80.10911
2007	FP&L	AT&T	2018	478353	1/4/2007	9/5/2018	Transfer	Miami-Dade		Miami			25.74494	-80.21414
2007	FP&L	AT&T	2018	478443	1/4/2007	3/8/2018	Transfer	Miami-Dade		Miami Lakes	14560	FITZPATRICK RD	25.90616	-80.30451
2007	FP&L	AT&T	2018	478865	1/6/2007	9/21/2018	Transfer	Miami-Dade		Miami	9231-9201	SW 150 St.	25.63115	-80.34229
2007	FP&L	AT&T	2018	479601	1/9/2007	9/19/2018	Transfer	Palm Beach		West Palm Beach	4604	SQUARE LAKE DR	26.80416	-80.10783
2007	FP&L	AT&T	2018	481021	1/16/2007	8/17/2018	Transfer	Palm Beach		Riviera Beach	1332	W 32 ST	26.78909	-80.07521
2007	FP&L	AT&T	2018	481111	1/16/2007	7/30/2018	Transfer	Palm Beach		West Palm Beach	821	29TH ST	26.74059	-80.06034
2007	FP&L	AT&T	2018	481898	1/20/2007	9/21/2018	Transfer	Miami-Dade		Miami Beach	5215	Pine Tree Dr		
2007	FP&L	AT&T	2018	483158	1/26/2007	8/30/2018	Transfer	Palm Beach		West Palm Beach		S Lake Ave and Briggs St.	26.6723	-80.06107
2007	FP&L	AT&T	2018	483159	1/26/2007	12/21/2017	Transfer	Palm Beach					26.66971	-80.06072
2007	FP&L	AT&T	2018	486165	2/12/2007	7/19/2018	Transfer	Broward					26.28261	-80.11495
2007	FP&L	AT&T	2018	489818	2/27/2007	7/30/2018	Transfer	Palm Beach		West Palm Beach			26.72993	-80.05518
2007	FP&L	AT&T	2018	491380	3/2/2007	8/6/2018	Transfer	Broward					26.08956	-80.34344
2007	FP&L	AT&T	2018	491557	3/5/2007	12/21/2017	Transfer	Palm Beach		West Palm Beach				
2007	FP&L	AT&T	2018	493044	3/8/2007	7/30/2018	Transfer	Palm Beach		West Palm Beach			26.73408	-80.0549
2007	FP&L	AT&T	2018	493045	3/8/2007	7/30/2018	Transfer	Palm Beach		West Palm Beach			26.73358	-80.05492
2007	FP&L	AT&T	2016	495489	3/19/2007	9/13/2018	Transfer	Brevard		Indianalantic	250	S PALM AVE	28.07911	-80.56836
2007	FP&L	AT&T	2018	495876	3/20/2007	3/14/2018	Transfer	Miami-Dade		South Miami	8601	Ponce De Leon Rd	25.69109	-80.27262
2007	FP&L	AT&T	2018	496178	3/21/2007	10/5/2018	Transfer	Palm Beach		West Palm Beach	5704	DRIFTWOOD ST.	26.76247	-80.07373
2007	FP&L	AT&T	2018	497599	3/27/2007	9/19/2017	Transfer	Volusia		Daytona Beach	2016	SOUTH HALIFAX DRIVE	29.19885	-80.99994
2007	FP&L	AT&T	2018	498696	3/30/2007	10/8/2018	Transfer	Broward		Fort Lauderdale	1405	NW 7TH ST	26.14393	-80.15169
2007	FP&L	AT&T	2018	498698	3/30/2007	10/11/2018	Transfer	Broward		Fort Lauderdale	515	NE 11TH ST	26.13881	-80.139
2007	FP&L	AT&T	2016	498700	3/30/2007	9/20/2018	Transfer	Broward		Fort Lauderdale	1524	NW 1ST AVE	26.14672	-80.14509
2007	FP&L	AT&T	2018	498706	3/30/2007	3/27/2018	Transfer	Broward		Fort Lauderdale		NW 7TH ST	26.13448	-80.14451
2007	FP&L	AT&T	2018	498717	3/30/2007	10/8/2018	Transfer	Broward		Fort Lauderdale			26.14541	-80.15173
2007	FP&L	AT&T	2018	498735	3/30/2007	9/6/2018	Transfer	Broward		Fort Lauderdale			26.13601	-80.15232
2007	FP&L	AT&T	2018	500124	4/5/2007	9/5/2018	Transfer	Broward		Fort Lauderdale	639	NE 5 AVE	26.13136	-80.1394
2007	FP&L	AT&T	2018	500325	4/6/2007	6/12/2018	Transfer	Broward		Fort Lauderdale	2935	NW 39th Street	26.16358	-80.15864
2007	FP&L	AT&T	2018	501357	4/10/2007	9/6/2018	Transfer	Broward		Fort Lauderdale			26.12835	-80.1631
2007	FP&L	AT&T	2018	501361	4/10/2007	7/17/2018	Transfer	Broward		Fort Lauderdale			26.12802	-80.16472
2007	FP&L	AT&T	2018	501379	4/10/2007	5/14/2018	Transfer	Broward		Fort Lauderdale	UNK	UNK		
2007	FP&L	AT&T	2018	501388	4/10/2007	7/17/2018	Transfer	Broward		Fort Lauderdale			26.12601	-80.15962
2007	FP&L	AT&T	2018	503854	4/19/2007	10/13/2018	Transfer	Broward		Fort Lauderdale	323	NW 32ND ST	26.16705	-80.14989
2007	FP&L	AT&T	2018	504767	4/23/2007	10/26/2018	Transfer	Broward		Fort Lauderdale	426	NW 14TH AVE	26.1272	-80.1594
2007	FP&L	AT&T	2018	505475	4/24/2007	5/14/2018	Transfer	Broward		Fort Lauderdale			26.11887	-80.15272
2007	FP&L	AT&T	2018	506955	4/27/2007	10/11/2018	Transfer	Broward		Hollywood	40	Ave & Arthur	26.02187	-80.18381
2007	FP&L	AT&T	2018	509747	5/8/2007	10/8/2018	Transfer	Broward		Fort Lauderdale			26.13305	-80.14646
2007	FP&L	AT&T	2018	516715	6/4/2007	10/23/2018	Transfer	St Johns		St Augustine		King St	29.89121	-81.3231
2007	FP&L	AT&T	2018	521046	6/21/2007	7/30/2018	Transfer	Palm Beach		Palm Beach	226	Australian Ave	26.70308	-80.0378
2007	FP&L	AT&T	2018	521737	6/25/2007	9/19/2018	Transfer	Palm Beach		Palm Beach Gardens	8342	SUNSET DR		
2007	FP&L	AT&T	2018	523380	7/3/2007	10/23/2018	Transfer	Brevard		Titusville	UNK	UNK		
2007	FP&L	AT&T	2018	525495	7/12/2007	5/31/2018	Transfer	Miami-Dade		Miami Beach	UNK	UNK		
2007	FP&L	AT&T	2018	534692	8/22/2007	4/25/2018	Transfer	Brevard		Melbourne			28.06418	-80.62116
2007	FP&L	AT&T	2017	536193	8/27/2007	2/1/2018	Transfer	Broward		Hallandale	UNK	UNK		
2007	FP&L	AT&T	2018	545355	10/11/2007	9/21/2018	Transfer	Broward			6239	Polk St	26.01257	-80.21359
2007	FP&L	AT&T	2018	551179	11/7/2007	3/29/2018	Transfer	Palm Beach			UNK	MERRILL AVE		
2007	FP&L	AT&T	2018	551721	11/9/2007	8/17/2018	Transfer	Palm Beach		Riviera Beach	UNK	W 19 ST & AVE E		
2007	FP&L	AT&T	2018	552641	11/14/2007	10/5/2018	Transfer	Broward		Miramar	2430	SR 7	25.98805	-80.20722
2007	FP&L	AT&T	2018	552647	11/14/2007	8/11/2018	Transfer	Broward		Miramar	5	5 BARRY RD	25.98406	-80.20552
2007	FP&L	AT&T	2018	554771	11/28/2007	2/2/2018	Transfer	Palm Beach		Palm Beach		BOCA WOODS LN	26.36003	-80.20376
2007	FP&L	AT&T	2018	554780	11/28/2007	9/6/2018	Transfer	Palm Beach		Palm Beach		BOCA WOODS LN	26.357	-80.20374
2007	FP&L	AT&T	2018	554781	11/28/2007	9/6/2018	Transfer	Palm Beach		Palm Beach		BOCA WOODS LN	26.35656	-80.20375
2007	FP&L	AT&T	2018	557513	12/12/2007	3/9/2018	Transfer	Palm Beach		Jupiter	314	3RD ST	26.93083	-80.09891
2007	FP&L	AT&T	2018	559556	12/20/2007	7/30/2018	Transfer	Palm Beach		Jupiter		162ND PL N	26.91652	-80.20807
2008	FP&L	AT&T	2018	564126	1/15/2008	9/11/2018	Transfer	Miami-Dade		Miami	A/F 1603	COLUMBUS BLVD	25.75659	-80.27944
2008	FP&L	AT&T	2018	564175	1/15/2008	12/4/2017	Transfer	Volusia		Ormond Beach			29.2586	-81.07657
2008	FP&L	AT&T	2018	564272	1/16/2008	8/30/2018	Transfer	Palm Beach		Loxahatchee		MANDARIN BLVD	26.76502	-80.31946
2008	FP&L	AT&T	2018	564562	1/16/2008	8/30/2018	Transfer	Palm Beach		West Palm Beach	121	W 23RD ST	26.78138	-80.0723
2008	FP&L	AT&T	2018	564564	1/16/2008	10/3/2018	Transfer	Palm Beach		West Palm Beach	1329	W 23RD ST	26.78153	-80.07696
2008	FP&L	AT&T	2018	564610	1/16/2008	8/30/2018	Transfer	Palm Beach		West Palm Beach	1137	OKEECHOBEE RD	26.7004	-80.06441
2008	FP&L	AT&T	2018	565114	1/17/2008	11/12/2018	Transfer	Palm Beach		Boynton Beach	2315	Hypoluxo Rd	26.57237	-80.07949
2008	FP&L	AT&T	2018	565457	1/17/2008	7/30/2018	Transfer	Palm Beach		West Palm Beach	F/O 545	21TH ST	26.73336	-80.05668
2008	FP&L	AT&T	2018	565463	1/17/2008	1/24/2018	Transfer	Broward		Hollywood		SW 5TH AV & SW 8TH ST	25.97652	-80.15318
2008	FP&L	AT&T	2018	565851	1/18/2008	8/24/2018	Transfer	Miami-Dade			7197	SW 21ST ST	25.75137	-80.31152
2008	FP&L	AT&T	2018	565859	1/18/2008	8/30/2018	Transfer	Palm Beach		Boca Raton	955	DOTTEREL ROAD	26.43231	-80.08171
2008	FP&L	AT&T	2018	565915	1/18/2008	8/14/2018	Transfer	Miami-Dade		Miami	1521	ALEGRIANO AVE	25.72761	-80.2849
2008	FP&L	AT&T	2017	565923	1/18/2008	9/18/2018	Transfer	Miami-Dade		Miami	1435	SIENA AVE	25.72468	-80.28224
2008	FP&L	AT&T	2018	565970	1/18/2008	7/30/2018	Transfer	Palm Beach		West Palm Beach	284	BRADLEY PL	26.72507	-80.04083
2008	FP&L	AT&T	2018	567255	1/22/2008	9/20/2018	Transfer	Palm Beach		Delray Beach	110	SOUTHWEST 6TH STREET	26.45161	-80.07424
2008	FP&L	AT&T	2018	567263	1/22/2008	8/30/2018	Transfer	Palm Beach		Delray Beach		N R/O 1302 WALLACE DR	26.44265	-80.08593
2008	FP&L	AT&T	2018	567325	1/22/2008	11/11/2018	Transfer	Palm Beach		Delray Beach	910	SOUTHEAST 10TH STREET	26.44672	-80.08268
2008	FP&L	AT&T	2018	567342	1/22/2008	9/20/2018	Transfer	Palm Beach		Delray Beach	R/O 318	SW 9TH CT	26.44749	



# PUBLIC VERSION

Created Year	Owner Company	NTG Company	Updated Year	TicketNumber	CreatedOn	UpdatedOn	TicketType	County	Place	HouseNumber	StreetName	Latitude	Longitude
2008	FP&L	AT&T	2016	567969	1/23/2008	4/25/2017	Transfer	Miami-Dade	Miami Beach	1526	PENNSYLVANIA AVE	25.788	-80.1348
2008	FP&L	AT&T	2016	567973	1/23/2008	5/23/2018	Transfer	Miami-Dade	Miami Beach	1601	MERIDIAN AVE	25.78916	-80.13593
2008	FP&L	AT&T	2018	568268	1/24/2008	7/16/2018	Transfer	Miami-Dade	Miami	R/O 1525	CANTORIA AVE	25.7328	-80.28565
2008	FP&L	AT&T	2018	568441	1/24/2008	11/2/2018	Transfer	Miami-Dade	Miami	1701	SW 22ND ST	25.75124	-80.2221
2008	FP&L	AT&T	2018	568779	1/25/2008	9/28/2018	Transfer	Miami-Dade	Miami Beach	R/O 609	EUCLID AVE	25.7761	-80.13441
2008	FP&L	AT&T	2018	569026	1/28/2008	9/6/2018	Transfer	Palm Beach	West Palm Beach	1107	EAST AVE	26.75629	-80.06819
2008	FP&L	AT&T	2018	569029	1/28/2008	8/30/2018	Transfer	Palm Beach	West Palm Beach	5401	EAST AVE	26.76025	-80.06786
2008	FP&L	AT&T	2017	569173	1/28/2008	3/14/2018	Transfer	Miami-Dade	South Miami	R/O SW 73	57TH AVE	25.70324	-80.28483
2008	FP&L	AT&T	2018	569739	1/29/2008	10/19/2018	Transfer	Miami-Dade	South Miami	19711	FRANJO RD	25.58419	-80.33988
2008	FP&L	AT&T	2018	569992	1/29/2008	7/30/2018	Transfer	Palm Beach	Palm Beach Gardens	2ND POLE	PROSPERITY BAY CIR	26.85041	-80.07184
2008	FP&L	AT&T	2018	570032	1/29/2008	11/3/2018	Transfer	Palm Beach	Palm Beach Gardens	2225	CARIB CIR	26.85645	-80.07172
2008	FP&L	AT&T	2018	570035	1/29/2008	7/30/2018	Transfer	Palm Beach	Palm Beach Gardens	12830	PROSPERITY FARMS RD	26.86504	-80.07137
2008	FP&L	AT&T	2018	570053	1/29/2008	7/30/2018	Transfer	Palm Beach	Palm Beach Gardens	11885	PROSPERITY FARMS RD	26.851	-80.07183
2008	FP&L	AT&T	2018	570374	1/30/2008	5/14/2018	Transfer	Broward	Fort Lauderdale	1700	SW 5TH CT	26.11634	-80.16358
2008	FP&L	AT&T	2018	570380	1/30/2008	5/14/2018	Transfer	Broward	Fort Lauderdale	1724	SW 5TH ST	26.11631	-80.16513
2008	FP&L	AT&T	2018	570452	1/30/2008	9/28/2018	Transfer	Miami-Dade	Miami Beach	R/O 625	MERIDIAN AVE	25.77643	-80.13556
2008	FP&L	AT&T	2018	570540	1/30/2008	7/30/2018	Transfer	Broward	Fort Lauderdale	1137	SW 5TH PL	26.11466	-80.15723
2008	FP&L	AT&T	2018	570882	1/31/2008	10/13/2017	Transfer	Palm Beach	Jupiter	N R/O994	MOHICAN BLVD IN PARK	26.92628	-80.11205
2008	FP&L	AT&T	2018	570919	1/31/2008	7/19/2018	Transfer	Broward	Parkland	F/O 6650	NW 83RD TERR	26.31178	-80.23743
2008	FP&L	AT&T	2018	571119	1/31/2008	11/2/2018	Transfer	Palm Beach	West Palm Beach	N R/O 407	COMMERCE WAY	26.93148	-80.11908
2008	FP&L	AT&T	2018	571317	2/1/2008	2/26/2018	Transfer	Miami-Dade	Hialeah	1001	E 10TH AVE	25.84861	-80.26219
2008	FP&L	AT&T	2018	571566	2/1/2008	9/18/2018	Transfer	Palm Beach	Loxahatchee	15544	86TH RD N	26.80512	-80.28624
2008	FP&L	AT&T	2018	571577	2/1/2008	7/25/2018	Transfer	Miami-Dade	Miami	1350	NW 99 St		
2008	FP&L	AT&T	2018	571605	2/1/2008	10/23/2018	Transfer	Miami-Dade	Miami	2174	NW 99 St		
2008	FP&L	AT&T	2018	571841	2/4/2008	7/26/2018	Transfer	Broward	Plantation	7500	NW 7TH CT	26.13192	-80.24909
2008	FP&L	AT&T	2018	571855	2/4/2008	3/16/2018	Transfer	Miami-Dade	Miami	R/O 800	W 34TH ST	25.85304	-80.29868
2008	FP&L	AT&T	2018	572718	2/6/2008	6/27/2018	Transfer	Miami-Dade	Hialeah	R/O 750	E 30TH ST	25.84939	-80.26758
2008	FP&L	AT&T	2018	573123	2/7/2008	9/6/2018	Transfer	Palm Beach	West Palm Beach	5015	N FLAGLER DR	26.75627	-80.05259
2008	FP&L	AT&T	2018	574434	2/11/2008	2/12/2018	Transfer	Miami-Dade	Hialeah	UNK	E 7TH AVE		
2008	FP&L	AT&T	2018	574549	2/11/2008	2/12/2018	Transfer	Miami-Dade	Hialeah	UNK	E 6TH AVE		
2008	FP&L	AT&T	2018	574599	2/11/2008	6/27/2018	Transfer	Miami-Dade	Hialeah	UNK	E 5TH AVE EAST	25.84249	-80.272
2008	FP&L	AT&T	2018	575899	2/15/2008	7/25/2018	Transfer	Miami-Dade	Miami	UNK	NW 7 AVE		
2008	FP&L	AT&T	2018	575901	2/15/2008	7/25/2018	Transfer	Miami-Dade	Miami	UNK	NW 7 AVE		
2008	FP&L	AT&T	2018	575946	2/15/2008	7/25/2018	Transfer	Miami-Dade	Miami	UNK	NW 7 AVE		
2008	FP&L	AT&T	2018	575948	2/15/2008	7/25/2018	Transfer	Miami-Dade	Miami	UNK	NW 7 AVE		
2008	FP&L	AT&T	2018	576973	2/20/2008	10/8/2018	Transfer	Brevard	Merritt Island	714	CATALINA RD	28.32756	-80.61219
2008	FP&L	AT&T	2017	576990	2/20/2008	10/8/2018	Transfer	Brevard	Merritt Island	R/O 330	ORLANDO BLVD	28.08253	-80.56996
2008	FP&L	AT&T	2018	577475	2/21/2008	9/18/2018	Transfer	Miami-Dade	Miami	R/O 7351	SW 42ND ST	25.73191	-80.31422
2008	FP&L	AT&T	2018	578455	2/26/2008	7/30/2018	Transfer	Palm Beach	West Palm Beach	106	N MILITARY TRL		
2008	FP&L	AT&T	2018	579720	2/28/2008	9/18/2018	Transfer	Palm Beach	West Palm Beach	13087	40TH ST N	26.73572	-80.24994
2008	FP&L	AT&T	2017	580221	2/29/2008	7/30/2018	Transfer	Miami-Dade	Miami	5841	SW 22 ST		
2008	FP&L	AT&T	2017	580235	2/29/2008	7/30/2018	Transfer	Miami-Dade	Miami	6101	SW 22 ST		
2008	FP&L	AT&T	2018	580617	3/3/2008	8/6/2018	Transfer	Broward	Miramar	8536	Beekman Dr		
2008	FP&L	AT&T	2018	583349	3/10/2008	8/30/2018	Transfer	Palm Beach	West Palm Beach	4315	PINEWOOD AVE	27.14106	-80.24699
2008	FP&L	AT&T	2018	583370	3/10/2008	10/10/2017	Transfer	Martin	Stuart	400	SE PARROT CIR	26.77562	-80.06734
2008	FP&L	AT&T	2018	584048	3/11/2008	8/30/2018	Transfer	Palm Beach	West Palm Beach	A/F 971			
2008	FP&L	AT&T	2018	584194	3/12/2008	6/12/2018	Transfer	Broward	Hollywood	7740	NW 41ST ST	26.04378	-80.24387
2008	FP&L	AT&T	2018	584197	3/12/2008	6/12/2018	Transfer	Broward	Hollywood	7781	NW 39TH ST	26.04301	-80.24461
2008	FP&L	AT&T	2018	584969	3/13/2008	7/30/2018	Transfer	Palm Beach	Loxahatchee	R/O 832	W 5TH ST	26.7675	-80.06615
2008	FP&L	AT&T	2018	585310	3/14/2008	2/23/2018	Transfer	Miami-Dade	Hialeah		W 14TH AVE AND W 37TH ST	25.85517	-80.30867
2008	FP&L	AT&T	2018	586362	3/18/2008	10/28/2018	Transfer	Broward	Hollywood	7680	HOOD ST	26.0316	-80.2422
2008	FP&L	AT&T	2018	586365	3/18/2008	1/18/2018	Transfer	Broward	Hollywood	7491	74TH AVE	26.03166	-80.23835
2008	FP&L	AT&T	2018	586372	3/18/2008	10/28/2018	Transfer	Broward	Hollywood	7200	CHARLESTON ST	26.03845	-80.2332
2008	FP&L	AT&T	2018	586382	3/18/2008	9/18/2018	Transfer	Palm Beach	Jupiter	3125	JUPITOR PARK CIR	26.92358	-80.14453
2008	FP&L	AT&T	2018	586834	3/19/2008	11/1/2017	Transfer	Broward	Hollywood	906	SW 8 Ave	25.9754	-80.15848
2008	FP&L	AT&T	2018	587087	3/20/2008	7/30/2018	Transfer	Palm Beach	Palm Beach Gardens	N/O HOOD ALT A1A		26.87665	-80.09521
2008	FP&L	AT&T	2018	587565	3/21/2008	10/17/2018	Transfer	Palm Beach	Jupiter	10645	157TH ST N	26.90815	-80.20234
2008	FP&L	AT&T	2018	587573	3/21/2008	7/30/2018	Transfer	Palm Beach	Palm Beach Gardens	8TH PL N/C	14370 CALOOSA BLVD	26.8979	-80.25524
2008	FP&L	AT&T	2018	587641	3/21/2008	1/5/2018	Transfer	Broward	Fort Lauderdale	1511	NE POINSETTIA DR	26.1522	-80.12873
2008	FP&L	AT&T	2018	587650	3/21/2008	10/1/2018	Transfer	Broward	Fort Lauderdale	2133	CORAL GARDENS DR	26.15992	-80.11901
2008	FP&L	AT&T	2018	587655	3/21/2008	10/11/2018	Transfer	Broward	Fort Lauderdale	1901	CORAL GARDENS DR	26.16391	-80.12195
2008	FP&L	AT&T	2018	587952	3/24/2008	10/19/2018	Transfer	Miami-Dade	South Miami	R/O 9025	SW 189TH TER	25.58317	-80.33844
2008	FP&L	AT&T	2018	588416	3/25/2008	7/25/2018	Transfer	Miami-Dade	Miami	4906	NW 5TH ST		
2008	FP&L	AT&T	2018	589094	3/26/2008	3/29/2018	Transfer	Palm Beach		7130	Interpace Rd		
2008	FP&L	AT&T	2018	589610	3/27/2008	8/14/2018	Transfer	Miami-Dade	Miami	F/O 3315	SW 127TH AVE	25.73714	-80.39951
2008	FP&L	AT&T	2018	590171	3/28/2008	9/18/2018	Transfer	Palm Beach	West Palm Beach	F/O 11578	62ND LN N	26.76936	-80.22297
2008	FP&L	AT&T	2017	590180	3/28/2008	5/10/2018	Transfer	Miami-Dade	Miami	F/O 2720	SW 130TH AVE	25.74218	-80.40617
2008	FP&L	AT&T	2018	590273	3/29/2008	9/6/2018	Transfer	Broward		UNK	SEMINOLE DR		
2008	FP&L	AT&T	2015	591067	4/1/2008	4/30/2009	Transfer	Palm Beach	West Palm Beach	UNK	Fla. Turnpike on Belveder		
2008	FP&L	AT&T	2018	592754	4/4/2008	10/4/2018	Transfer	Palm Beach	West Palm Beach	R/O 2170	MILITARY TRAIL	26.70835	-80.10887
2008	FP&L	AT&T	2018	594503	4/8/2008	11/5/2018	Transfer	Volusia	Daytona Beach	3500	HWY 92 W	29.14355	-81.12026
2008	FP&L	AT&T	2018	595223	4/9/2008	10/22/2018	Transfer	Miami-Dade	Miami	947	SW 58 AVE		
2008	FP&L	AT&T	2018	598042	4/16/2008	9/11/2018	Transfer	Miami-Dade	Miami	6350	NE 4TH AVE	25.85204	-80.1895
2008	FP&L	AT&T	2018	598046	4/16/2008	9/11/2018	Transfer	Miami-Dade	Miami	8230	NE 3RD CT	25.85072	-80.19117
2008	FP&L	AT&T	2018	598701	4/17/2008	8/29/2018	Transfer	Palm Beach	Jupiter	861	Toney Penna Dr	26.92635	-80.10895
2008	FP&L	AT&T	2018	598720	4/17/2008	10/3/2018	Transfer	Palm Beach	Jupiter		Pennock Ln	26.92613	-80.11018
2008	FP&L	AT&T	2018	598721	4/17/2008	8/29/2018	Transfer	Palm Beach	Jupiter		Pennock Ln	26.92526	-80.11018
2008	FP&L	AT&T	2018	598723	4/17/2008	8/29/2018	Transfer	Palm Beach	Jupiter	990	MOHICAN BLVD	26.92633	-80.11098
2008	FP&L	AT&T	2018	598726	4/17/2008	3/9/2018	Transfer	Palm Beach	Jupiter	994	MOHICAN BLVD	26.92633	-80.112
2008	FP&L	AT&T	2017	601901	4/23/2008	11/20/2017	Transfer	Columbia	Lake City	R/O 222	SE DUSTIN TER	30.1799	-82.61153
2008	FP&L	AT&T	2016	602177	4/23/2008	3/9/2018	Transfer	Palm Beach	Jupiter	UNK	Military Trail		



## PUBLIC VERSION

Created Year	Owner Company	NTG	Updated Year	TicketNum	CreatedOn	UpdatedOn	TicketType	County	Place	HouseNum	StreetName	Latitude	Longitude
2008	FP&L	AT&T	2017	603085	4/24/2008	9/6/2018	Transfer	Broward	Fort Lauderdale	836	NE 19 Ter	26.13506	-80.12063
2008	FP&L	AT&T	2018	604171	4/25/2008	9/27/2018	Transfer	Volusia	Port Orange	738	Flamingo Dr	29.27279	-81.03439
2008	FP&L	AT&T	2018	604173	4/25/2008	9/17/2018	Transfer	Volusia	Ormond Beach	R/O 74	CARDINAL DR	29.27233	-81.03677
2008	FP&L	AT&T	2017	604207	4/25/2008	9/18/2018	Transfer	Miami-Dade	Miami	SW 44TH S	& SW 68TH CT	25.72956	-80.30575
2008	FP&L	AT&T	2014	606076	4/29/2008	11/15/2017	Transfer	Columbia	Lake City	824	SW POPLAR LN	30.18546	-82.649
2008	FP&L	AT&T	2018	606085	4/29/2008	11/15/2017	Transfer	Columbia	Lake City	R/O 1089	FAIRFAX CT	30.17325	-82.65377
2008	FP&L	AT&T	2018	607414	5/1/2008	11/15/2017	Transfer	Columbia	Lake City	INT LEON 5	HERNANDO ST	30.19415	-82.63638
2008	FP&L	AT&T	2018	607975	5/2/2008	8/10/2018	Transfer	Palm Beach	Belle Glade	551	SE 1 ST		
2008	FP&L	AT&T	2018	608048	5/2/2008	8/10/2018	Transfer	Palm Beach	Belle Glade	525	DR MARTIN LUTHER KING BLV		
2008	FP&L	AT&T	2018	608068	5/2/2008	8/10/2018	Transfer	Palm Beach	Belle Glade	UNK	E CANAL ST & SE 12 ST		
2008	FP&L	AT&T	2017	609418	5/7/2008	5/17/2017	Transfer	Miami-Dade	Miami	6495	SW 25 St	25.7477	-80.30174
2008	FP&L	AT&T	2018	609656	5/7/2008	8/30/2018	Transfer	Palm Beach	Boynton Beach	803	Chukker Rd	26.49715	-80.06025
2008	FP&L	AT&T	2018	611871	5/14/2008	11/1/2018	Transfer	Palm Beach	Belle Glade	225	NE 1ST ST		
2008	FP&L	AT&T	2018	611875	5/14/2008	11/1/2018	Transfer	Palm Beach	Belle Glade	401	NE 1ST ST		
2008	FP&L	AT&T	2018	611958	5/14/2008	11/3/2018	Transfer	Palm Beach	Haverhill	UNK	SHAUNEE AVE & SEMINOLE BL		
2008	FP&L	AT&T	2018	611993	5/14/2008	11/8/2017	Transfer	Palm Beach	Haverhill	2028	EAGLE DR	26.69767	-80.10305
2008	FP&L	AT&T	2018	612003	5/14/2008	10/15/2018	Transfer	Palm Beach	Haverhill	825	ELM RD		
2008	FP&L	AT&T	2018	612828	5/16/2008	10/11/2018	Transfer	St Lucie	Port St Lucie	UNK	SE OCEAN BLV & SW AKRON		
2008	FP&L	AT&T	2018	612833	5/16/2008	10/11/2018	Transfer	St Lucie	Port St Lucie	UNK	SE OCEAN BLV & SW CAMDEN		
2008	FP&L	AT&T	2018	616669	5/28/2008	6/12/2018	Transfer	Broward	Tamarac		SR-817 & COMMERCIAL BLVD	26.1934	-80.25228
2008	FP&L	AT&T	2018	618251	5/30/2008	4/29/2011	Transfer	Palm Beach	West Palm Beach	R/O 5704	DRIFTWOOD ST	26.76247	-80.07373
2008	FP&L	AT&T	2018	618253	5/30/2008	10/5/2018	Transfer	Palm Beach	West Palm Beach	R/O 5704	DRIFTWOOD ST	26.76247	-80.07373
2008	FP&L	AT&T	2018	618794	6/2/2008	8/29/2018	Transfer	Palm Beach	West Palm Beach		FOREST HL BLVD & FOREST L	26.65171	-80.10836
2008	FP&L	AT&T	2018	629515	6/24/2008	10/17/2018	Transfer	Brevard	Melbourne	124	River Park Blvd	28.49961	-80.77774
2008	FP&L	AT&T	2018	632402	6/30/2008	8/9/2018	Transfer	Volusia	Daytona Beach	feeder#24:	Fleming Substation	29.25684	-81.06337
2008	FP&L	AT&T	2018	639960	7/18/2008	10/8/2018	Transfer	Broward	Fort Lauderdale	1104	NW 8TH AVE		
2008	FP&L	AT&T	2018	641286	7/21/2008	9/19/2018	Transfer	Palm Beach	West Palm Beach	2900	TUXEDO AVE	26.68762	-80.07178
2008	FP&L	AT&T	2018	646384	7/30/2008	7/26/2018	Transfer	Broward	Plantation	1001	5 State Rd 7 (US Hwy 441)	26.10833	-80.20202
2008	FP&L	AT&T	2018	646793	7/31/2008	7/30/2018	Transfer	Palm Beach	Palm Beach	R/O 1688	MAGNOLIA	26.70277	-80.12964
2008	FP&L	AT&T	2017	648938	8/5/2008	5/16/2018	Transfer	Broward	Fort Lauderdale	3137	SW 14 ST	26.10341	-80.18743
2008	FP&L	AT&T	2018	648959	8/5/2008	10/15/2018	Transfer	Broward	Fort Lauderdale	2801	W DAVIE BLVD.	26.10671	-80.17954
2008	FP&L	AT&T	2018	648967	8/5/2008	5/16/2018	Transfer	Broward	Fort Lauderdale	2801	W DAVIE BLVD.	26.10703	-80.17955
2008	FP&L	AT&T	2018	652459	8/13/2008	10/23/2018	Transfer	Brevard	Titusville	215	N HILL TOP RD	28.61791	-80.83694
2008	FP&L	AT&T	2018	655141	8/19/2008	6/26/2018	Transfer	Broward	Lauderdale Lakes	3469	NW 34TH TER	26.1564	-80.19429
2008	FP&L	AT&T	2018	655460	8/20/2008	1/22/2018	Transfer	Martin	Jupiter	270	Country Club Dr	26.97038	-80.11246
2008	FP&L	AT&T	2018	658960	8/27/2008	3/22/2018	Transfer	Miami-Dade	Miami	C/O 68TH	SW 13TH ST	25.75872	-80.3058
2008	FP&L	AT&T	2018	664523	9/9/2008	3/14/2018	Transfer	Miami-Dade	South Miami		SW 74 ST & SW 64 CT	25.70211	-80.29637
2008	FP&L	AT&T	2018	666296	9/11/2008	11/10/2018	Transfer	Miami-Dade	Miami		27 AVE	25.7755	-80.23974
2008	FP&L	AT&T	2018	666297	9/11/2008	9/24/2018	Transfer	Miami-Dade	Miami	2728	NW 3 ST	25.77547	-80.2399
2008	FP&L	AT&T	2018	671324	9/19/2008	5/21/2018	Transfer	Martin	Jupiter	4412	COUNTY LINE RD	26.9708	-80.09998
2008	FP&L	AT&T	2017	671356	9/19/2008	9/20/2018	Transfer	Broward	Fort Lauderdale	1554	NE 5TH TERR	26.14723	-80.13882
2008	FP&L	AT&T	2018	671357	9/19/2008	7/26/2018	Transfer	Broward	Plantation	2201	NW 49TH AVE	26.15406	-80.21742
2008	FP&L	AT&T	2018	672448	9/23/2008	8/24/2018	Transfer	Miami-Dade		141	NW SHARAZAD BLVD	25.9046	-80.25203
2008	FP&L	AT&T	2018	672713	9/23/2008	9/20/2018	Transfer	Palm Beach	West Palm Beach	268	ALLEDALE RD	26.68683	-80.06634
2008	FP&L	AT&T	2018	673185	9/24/2008	10/23/2018	Transfer	Brevard	Titusville	511	MAIN ST	28.61264	-80.8108
2008	FP&L	AT&T	2018	673195	9/24/2008	10/17/2018	Transfer	Broward	Pembroke Park	3721	SW 48TH AVE	25.97692	-80.19178
2008	FP&L	AT&T	2018	673781	9/25/2008	12/5/2017	Transfer	Miami-Dade	Miami	UNK	NE 1ST AVE		
2008	FP&L	AT&T	2018	674001	9/26/2008	9/5/2018	Transfer	Miami-Dade	Miami	3505	SW 91 AVE		
2008	FP&L	AT&T	2018	674004	9/26/2008	10/22/2018	Transfer	Miami-Dade	Miami	3427	SW 91 AVE		
2008	FP&L	AT&T	2018	674014	9/26/2008	9/5/2018	Transfer	Miami-Dade	Miami	3340	SW 97 AVE		
2008	FP&L	AT&T	2018	674105	9/26/2008	11/2/2018	Transfer	Miami-Dade	Miami	3340	SW 93 PL		
2008	FP&L	AT&T	2018	674109	9/26/2008	11/2/2018	Transfer	Miami-Dade	Miami	3340	SW 94 CT		
2008	FP&L	AT&T	2018	674114	9/26/2008	11/2/2018	Transfer	Miami-Dade	Miami	3340	SW 95 CT		
2008	FP&L	AT&T	2018	675450	9/30/2008	9/20/2018	Transfer	Palm Beach	West Palm Beach	1416	OKEECHOBEE RD	26.69915	-80.0683
2008	FP&L	AT&T	2018	675501	9/30/2008	10/8/2018	Transfer	Broward	Fort Lauderdale	5745	NW 14TH CT	26.14258	-80.22594
2008	FP&L	AT&T	2018	675559	9/30/2008	9/19/2018	Transfer	Palm Beach	West Palm Beach		GEORGIA AVE & FAIRFAX RD	26.68603	-80.05853
2008	FP&L	AT&T	2017	675623	9/30/2008	2/15/2018	Transfer	Miami-Dade	Opa-locka	820	WEST DR	25.89907	-80.25113
2008	FP&L	AT&T	2018	676297	10/2/2008	10/17/2018	Transfer	Miami-Dade		11300	SW 80TH TER	25.69254	-80.37874
2008	FP&L	AT&T	2018	676539	10/2/2008	1/18/2018	Transfer	Broward	Hollywood		31ST AVE & SW 23RD ST	25.99173	-80.16899
2008	FP&L	AT&T	2018	676894	10/3/2008	9/6/2018	Transfer	Broward	Fort Lauderdale	421	NE 11TH ST	26.13884	-80.13996
2008	FP&L	AT&T	2018	678185	10/8/2008	6/26/2018	Transfer	Broward	Lauderdale Lakes	3700	NW 28TH ST	26.1599	-80.19904
2008	FP&L	AT&T	2018	678818	10/9/2008	9/27/2018	Transfer	Indian River	Vero Beach	8596	61ST DR	27.75005	-80.45361
2008	FP&L	AT&T	2018	678820	10/9/2008	10/3/2018	Transfer	Indian River	Vero Beach	8565	61ST DR	27.7495	-80.45255
2008	FP&L	AT&T	2018	680859	10/15/2008	9/21/2018	Transfer	Miami-Dade	Miami	1190	BAY DR	25.85265	-80.13132
2008	FP&L	AT&T	2018	681104	10/15/2008	9/6/2018	Transfer	Palm Beach	West Palm Beach	219	MARLBOROUGH RD	26.68383	-80.05136
2008	FP&L	AT&T	2018	681106	10/15/2008	10/4/2018	Transfer	Palm Beach	West Palm Beach	230	ARGYLE RD	26.68493	-80.05226
2008	FP&L	AT&T	2018	681107	10/15/2008	8/17/2018	Transfer	Palm Beach	West Palm Beach	230	ARGYLE RD	26.68493	-80.05226
2008	FP&L	AT&T	2018	681490	10/17/2008	11/9/2017	Transfer	Columbia	Lake City	520	S E EVERGREEN DR	30.17709	-82.63025
2008	FP&L	AT&T	2018	681709	10/17/2008	7/6/2018	Transfer	Miami-Dade	Hialeah		W 20TH AVE & W 41ST ST	25.85899	-80.32223
2008	FP&L	AT&T	2018	681711	10/17/2008	7/6/2018	Transfer	Miami-Dade	Hialeah	4175	w 20th ave	25.85967	-80.32224
2008	FP&L	AT&T	2018	681724	10/17/2008	7/6/2018	Transfer	Miami-Dade	Hialeah		W 18TH AVE & W 44TH PL	25.86241	-80.31874
2008	FP&L	AT&T	2018	681731	10/17/2008	7/6/2018	Transfer	Miami-Dade	Hialeah		W 16TH AVE ON W 44TH PL	25.86244	-80.31636
2008	FP&L	AT&T	2017	683322	10/22/2008	8/24/2018	Transfer	Miami-Dade			92ND St & 10th Ct	25.86059	-80.17548
2008	FP&L	AT&T	2018	683663	10/23/2008	10/23/2018	Transfer	Brevard	Titusville	637	SHORT ST	28.60078	-80.81104
2008	FP&L	AT&T	2018	683804	10/23/2008	9/18/2018	Transfer	Miami-Dade	Miami	8761	SW 88TH AVE	25.72946	-80.33755
2008	FP&L	AT&T	2018	685715	10/29/2008	9/10/2018	Transfer	Palm Beach	Palm Springs	1920	PALM ACRES DR	26.64885	-80.09689
2008	FP&L	AT&T	2016	685808	10/29/2008	7/27/2018	Transfer	Volusia	Edgewater	906	E Riverside Dr	29.2653	-81.03577
2008	FP&L	AT&T	2016	686101	10/30/2008	10/23/2018	Transfer	Brevard	Titusville		DUMMITT AVE & PINE ST.	28.61023	-80.81103
2008	FP&L	AT&T	2018	688532	11/6/2008	6/14/2018	Transfer	Broward		4361	SW 26TH ST	25.98757	-80.18676
2008	FP&L	AT&T	2018	688533	11/6/2008	6/14/2018	Transfer	Broward		4010	SW 25TH ST	25.9877	-80.18361
2008	FP&L	AT&T	2018	691888	11/14/2008	10/23/2018	Transfer	Brevard	Titusville	1960	GARDEN ST	28.61471	-80.82653



# PUBLIC VERSION

Created Year	Owner Company	NTG Company	Updated Year	TicketNumber	CreatedOn	UpdatedOn	TicketType	County	Place	HouseNumber	StreetName	Latitude	Longitude
2008	FP&L	AT&T	2018	693398	11/18/2008	8/9/2018	Transfer	Volusia	Daytona Beach	720	A1A	29.27342	-81.03151
2008	FP&L	AT&T	2018	693422	11/18/2008	10/15/2018	Transfer	Miami-Dade		9104	NE 10TH AVE	25.8591	-80.17703
2008	FP&L	AT&T	2018	693436	11/18/2008	7/16/2018	Transfer	Miami-Dade			NE 12TH AVE&97TH ST	25.86546	-80.17446
2008	FP&L	AT&T	2018	693477	11/18/2008	9/11/2018	Transfer	Miami-Dade		987	NE 10TH AVE	25.86449	-80.17727
2008	FP&L	AT&T	2018	693490	11/18/2008	7/16/2018	Transfer	Miami-Dade			NE 10TH AVE& 96TH ST	25.86388	-80.17724
2008	FP&L	AT&T	2018	693835	11/19/2008	7/6/2018	Transfer	Miami-Dade	Hialeah	246	57TH ST	25.87386	-80.27797
2008	FP&L	AT&T	2018	694293	11/19/2008	8/6/2018	Transfer	Miami-Dade	Miami	12240	WEST GOLF DR	25.8862	-80.24089
2008	FP&L	AT&T	2018	696932	11/25/2008	10/28/2018	Transfer	Broward	Miramar		PEMBROKE RD ON S UNIVERSI	25.99436	-80.24796
2008	FP&L	AT&T	2018	700863	12/11/2008	7/3/2018	Transfer	Miami-Dade	Miami		SW 29TH AVE & SW 6TH ST	25.76685	-80.24107
2008	FP&L	AT&T	2018	702994	12/17/2008	10/20/2018	Transfer	Flagler	Bunnell	115	Eastwood Dr.		
2008	FP&L	AT&T	2018	702995	12/17/2008	10/26/2018	Transfer	Flagler	Bunnell	29	Eagle Harbor Trl		
2008	FP&L	AT&T	2018	705770	12/26/2008	10/15/2018	Transfer	St Lucie	Port St Lucie	1415	VILLAGE GREEN DR	27.30668	-80.30715
2008	FP&L	AT&T	2018	705969	12/29/2008	9/28/2018	Transfer	Brevard	Rockledge	24	LIME AVE	28.32475	-80.71388
2008	FP&L	AT&T	2018	706041	12/29/2008	5/15/2018	Transfer	Broward			SW 66TH ST & 142ND AVE	26.03703	-80.33743
2008	FP&L	AT&T	2018	706043	12/29/2008	10/17/2014	Transfer	Broward		13811	SW 66TH ST	26.04044	-80.33231
2009	FP&L	AT&T	2018	707980	1/7/2009	7/25/2018	Transfer	Miami-Dade	Miami	UNK	NE 11TH PL & NE 121ST ST		
2009	FP&L	AT&T	2018	709196	1/12/2009	10/11/2018	Transfer	Alachua	Hawthorne		SE 65TH LN	29.59403	-82.05556
2009	FP&L	AT&T	2018	710507	1/14/2009	4/26/2018	Transfer	Indian River	Sebastian		A1A & ORCHID ISLAND DR	27.76933	-80.40167
2009	FP&L	AT&T	2018	710840	1/15/2009	10/15/2018	Transfer	Palm Beach	Loxahatchee		Southern Blvd	26.68226	-80.27261
2009	FP&L	AT&T	2018	714900	1/26/2009	11/10/2017	Transfer	Indian River	Wabasso	1	EARRING PT	27.76041	-80.41156
2009	FP&L	AT&T	2018	720298	2/5/2009	6/5/2018	Transfer	Columbia	Lake City	555	PENNSYLVANIA ST	30.18214	-82.62961
2009	FP&L	AT&T	2018	721878	2/10/2009	9/28/2018	Transfer	Miami-Dade	Cutler Ridge	UNK	SW 208 ST		
2009	FP&L	AT&T	2018	723724	2/12/2009	7/17/2018	Transfer	Miami-Dade		11201	SW 108TH AVE	25.66479	-80.36909
2009	FP&L	AT&T	2018	723726	2/12/2009	2/28/2018	Transfer	Miami-Dade		10481	SW 111TH ST	25.66644	-80.3652
2009	FP&L	AT&T	2018	724620	2/16/2009	7/30/2018	Transfer	Palm Beach	West Palm Beach	10435	IRONWOOD RD	26.82985	-80.09221
2009	FP&L	AT&T	2018	725279	2/17/2009	10/4/2018	Transfer	Brevard	Melbourne		NOBLE ST & SARNO RD	28.12165	-80.63357
2009	FP&L	AT&T	2018	725399	2/18/2009	3/23/2018	Transfer	Miami-Dade	Miami	7998	SW 107TH AVE	25.69397	-80.36708
2009	FP&L	AT&T	2018	729881	2/25/2009	10/20/2018	Transfer	Flagler	Bunnell	809	STH AVE	29.46782	-81.27095
2009	FP&L	AT&T	2018	730392	2/26/2009	10/19/2018	Transfer	Miami-Dade		R/O 7650	SW 132 ST	25.64761	-80.31724
2009	FP&L	AT&T	2018	732432	3/3/2009	9/19/2018	Transfer	Palm Beach	West Palm Beach	11024	MONET TERR	26.83804	-80.08892
2009	FP&L	AT&T	2018	735210	3/10/2009	1/18/2018	Transfer	Broward	Hollywood	2401	VAN BUREN ST	26.01025	-80.15483
2009	FP&L	AT&T	2018	735217	3/10/2009	1/18/2018	Transfer	Broward	Hollywood	2320	HOLLYWOOD BLVD	26.01126	-80.15362
2009	FP&L	AT&T	2018	742754	3/26/2009	7/16/2018	Transfer	Broward	Oakland Park	509	NE 28 ST	26.16253	-80.13981
2009	FP&L	AT&T	2018	742758	3/26/2009	7/16/2018	Transfer	Broward	Oakland Park	2424	NE 6 ST	26.15803	-80.1377
2009	FP&L	AT&T	2018	743756	3/31/2009	9/7/2018	Transfer	Palm Beach	Tequesta		COVE RD	26.95649	-80.08409
2009	FP&L	AT&T	2018	743757	3/31/2009	10/3/2018	Transfer	Palm Beach	Tequesta		COCONUT RD	26.9565	-80.08379
2009	FP&L	AT&T	2018	743758	3/31/2009	10/3/2018	Transfer	Palm Beach	Tequesta		COCONUT RD	26.95651	-80.08321
2009	FP&L	AT&T	2018	743763	3/31/2009	10/3/2018	Transfer	Palm Beach	Tequesta		SEAVIEW ROAD	26.95888	-80.08357
2009	FP&L	AT&T	2018	743800	3/31/2009	10/3/2018	Transfer	Palm Beach	Tequesta		COVE RD	26.95653	-80.08464
2009	FP&L	AT&T	2018	743810	3/31/2009	10/3/2018	Transfer	Palm Beach	Tequesta		BRIDGE RD	26.95801	-80.08626
2009	FP&L	AT&T	2018	743812	3/31/2009	10/3/2018	Transfer	Palm Beach	Tequesta		BRIDGE RD	26.95805	-80.08681
2009	FP&L	AT&T	2018	744390	4/1/2009	10/22/2018	Transfer	Miami-Dade	Miami	UNK	ALLEY BETWEEN SW 40TH ST		
2009	FP&L	AT&T	2018	744403	4/1/2009	9/5/2018	Transfer	Miami-Dade	Miami	UNK	SW 87TH AVE & SW 48TH ST		
2009	FP&L	AT&T	2018	744409	4/1/2009	11/2/2018	Transfer	Miami-Dade	Miami	UNK	SW 48TH ST & SW 88TH CT.		
2009	FP&L	AT&T	2018	744502	4/1/2009	9/5/2018	Transfer	Miami-Dade	Miami	UNK	SW 64TH ST & SW 87TH AVE		
2009	FP&L	AT&T	2018	744513	4/1/2009	9/5/2018	Transfer	Miami-Dade	Miami	UNK	SW 87TH AVE & SW 40TH ST.		
2009	FP&L	AT&T	2018	744514	4/1/2009	9/5/2018	Transfer	Miami-Dade	Miami	UNK	SW 87TH AVE & SW 40TH ST.		
2009	FP&L	AT&T	2016	745811	4/6/2009	9/20/2018	Transfer	Miami-Dade	Opal-locka	2951	NW 152 TER	25.91341	-80.2492
2009	FP&L	AT&T	2018	745929	4/6/2009	8/24/2018	Transfer	Miami-Dade		35	W 39TH PL	25.85805	-80.28323
2009	FP&L	AT&T	2018	746391	4/7/2009	7/26/2018	Transfer	Miami-Dade	Miami	3107	NW 95TH ST	25.8605	-80.2486
2009	FP&L	AT&T	2018	746399	4/7/2009	7/26/2018	Transfer	Miami-Dade	Miami	3120	NW 93RD ST	25.8578	-80.24869
2009	FP&L	AT&T	2018	746400	4/7/2009	7/26/2018	Transfer	Miami-Dade	Miami	3171	NW 91ST ST	25.85679	-80.24967
2009	FP&L	AT&T	2018	746402	4/7/2009	7/26/2018	Transfer	Miami-Dade	Miami	3011	NW 90TH ST	25.85604	-80.24653
2009	FP&L	AT&T	2018	746403	4/7/2009	10/16/2018	Transfer	Miami-Dade	Miami	9155	NW 30TH AVE	25.85691	-80.24599
2009	FP&L	AT&T	2018	746406	4/7/2009	9/25/2018	Transfer	Miami-Dade	Miami	3530	NW 84TH TER	25.85037	-80.255
2009	FP&L	AT&T	2018	746407	4/7/2009	9/25/2018	Transfer	Miami-Dade	Miami	3540	NW 84TH TER	25.85036	-80.25544
2009	FP&L	AT&T	2018	746414	4/7/2009	7/26/2018	Transfer	Miami-Dade	Miami	3555	NW 98TH ST	25.8639	-80.25587
2009	FP&L	AT&T	2018	746417	4/7/2009	7/26/2018	Transfer	Miami-Dade	Miami	3345	NW 98TH ST	25.86402	-80.25356
2009	FP&L	AT&T	2018	746424	4/7/2009	7/26/2018	Transfer	Miami-Dade	Miami	3290	NW 98TH ST	25.86313	-80.25234
2009	FP&L	AT&T	2018	746431	4/7/2009	11/30/2017	Transfer	Miami-Dade	Miami	2850	NW 95TH ST	25.85973	-80.24411
2009	FP&L	AT&T	2018	746437	4/7/2009	7/26/2018	Transfer	Miami-Dade	Miami	3294	NW 93RD ST	25.8586	-80.25225
2009	FP&L	AT&T	2018	746438	4/7/2009	7/26/2018	Transfer	Miami-Dade	Miami	3275	NW 92ND ST	25.8577	-80.25206
2009	FP&L	AT&T	2018	746441	4/7/2009	7/26/2018	Transfer	Miami-Dade	Miami	9200	NW 32ND CT	25.85766	-80.25174
2009	FP&L	AT&T	2018	747449	4/9/2009	9/25/2018	Transfer	Miami-Dade		3433	NW 96 ST	25.86215	-80.25413
2009	FP&L	AT&T	2018	747466	4/9/2009	3/16/2018	Transfer	Miami-Dade	Miami	923	E 21 ST	25.84167	-80.26326
2009	FP&L	AT&T	2018	747467	4/9/2009	3/16/2018	Transfer	Miami-Dade	Miami	1032	E 21 ST	25.8417	-80.26134
2009	FP&L	AT&T	2018	747485	4/9/2009	3/16/2018	Transfer	Miami-Dade	Miami	2270	E 6 AVE	25.84255	-80.27027
2009	FP&L	AT&T	2018	747496	4/9/2009	3/16/2018	Transfer	Miami-Dade	Miami	459	E 20 ST	25.84064	-80.27254
2009	FP&L	AT&T	2018	747498	4/9/2009	3/22/2018	Transfer	Miami-Dade	Miami		E 6TH AVE E 21 ST	25.84108	-80.26987
2009	FP&L	AT&T	2018	747535	4/9/2009	8/24/2018	Transfer	Miami-Dade		2341	NW 93 TER	25.859	-80.23684
2009	FP&L	AT&T	2018	747539	4/9/2009	9/25/2018	Transfer	Miami-Dade		3031	87 TER	25.85435	-80.24694
2009	FP&L	AT&T	2018	748473	4/14/2009	10/11/2018	Transfer	Broward	Hollywood	4020	SW 20TH ST		
2009	FP&L	AT&T	2018	748488	4/14/2009	10/11/2018	Transfer	Broward	Hollywood	4350	SW 20TH ST	25.99261	-80.18743
2009	FP&L	AT&T	2018	748583	4/14/2009	7/14/2018	Transfer	Broward	Hollywood	UNK	SW 52ND AVE & SW 33RD ST		
2009	FP&L	AT&T	2018	748596	4/14/2009	10/11/2018	Transfer	Broward	Hollywood	2100	SW 44TH AVE		
2009	FP&L	AT&T	2018	749877	4/16/2009	9/21/2018	Transfer	Palm Beach	West Palm Beach	2559	NEW YORK ST	26.66559	-80.0808
2009	FP&L	AT&T	2018	749879	4/16/2009	9/21/2018	Transfer	Palm Beach	West Palm Beach	2723	NEW YORK ST	26.66568	-80.08371
2009	FP&L	AT&T	2018	750017	4/16/2009	7/27/2018	Transfer	Volusia	Edgewater	2717	India Palm.		
2009	FP&L	AT&T	2018	752568	4/22/2009	9/18/2018	Transfer	Palm Beach	West Palm Beach	3700	S OLIVE	26.67813	-80.05222
2009	FP&L	AT&T	2018	753323	4/24/2009	8/13/2018	Transfer	Volusia	Ormond Beach	UNK	N. OLEANDER AVE.		
2009	FP&L	AT&T	2018	753352	4/24/2009	7/26/2017	Transfer	Volusia	Daytona Beach	UNK	ZELDA BLVD.		



## PUBLIC VERSION

Created Year	Owner Company	NTG Company	Updated Year	TicketNumber	CreatedOn	UpdatedOn	TicketType	County	Place	HouseNumber	StreetName	Latitude	Longitude
2009	FP&L	AT&T	2018	753559	4/27/2009	10/12/2018	Transfer	Brevard	Cocoa	724	STONE ST	28.35526	-80.73961
2009	FP&L	AT&T	2018	753562	4/27/2009	9/24/2018	Transfer	Brevard	Cocoa	607	KING ST	28.35522	-80.73701
2009	FP&L	AT&T	2018	753566	4/27/2009	9/24/2018	Transfer	Brevard	Cocoa	401	US1	28.35431	-80.73277
2009	FP&L	AT&T	2018	754489	4/28/2009	2/28/2018	Transfer	Miami-Dade		7875	SW 67 TER	25.7074	-80.32178
2009	FP&L	AT&T	2018	754626	4/29/2009	10/17/2018	Transfer	Miami-Dade		7410	SW 83 CT	25.70073	-80.32925
2009	FP&L	AT&T	2018	754634	4/29/2009	2/28/2018	Transfer	Miami-Dade		7050	SW 86 AVE	25.7039	-80.33366
2009	FP&L	AT&T	2018	754783	4/29/2009	10/9/2018	Transfer	Brevard	Melbourne	578	ORANGE GROVE RD	28.08835	-80.67648
2009	FP&L	AT&T	2017	756267	5/4/2009	11/2/2018	Transfer	Broward	Dania	2021	GRIFFIN RD		
2009	FP&L	AT&T	2018	757231	5/6/2009	7/6/2018	Transfer	Miami-Dade	Hialeah	668	E 51ST ST	25.86862	-80.26933
2009	FP&L	AT&T	2017	761657	5/18/2009	1/24/2018	Transfer	Miami-Dade	Doral	7270	SW 23rd ST	25.74912	-80.31308
2009	FP&L	AT&T	2018	761814	5/18/2009	1/24/2018	Transfer	Miami-Dade	Doral	6935	sw 21 st	25.75134	-80.3073
2009	FP&L	AT&T	2018	761821	5/18/2009	9/11/2018	Transfer	Miami-Dade	Doral	6841	sw 21 st	25.75132	-80.3064
2009	FP&L	AT&T	2018	761849	5/18/2009	1/24/2018	Transfer	Miami-Dade	Doral	6735	sw 21 st	25.75131	-80.30394
2009	FP&L	AT&T	2018	761885	5/18/2009	1/24/2018	Transfer	Miami-Dade	Doral		SW 65 AV 5/O SW 16 ST	25.75552	-80.30171
2009	FP&L	AT&T	2018	764665	5/27/2009	7/31/2018	Transfer	Broward	Margate	6012	NW 9 CT	26.2398	-80.20571
2009	FP&L	AT&T	2018	765151	5/28/2009	6/22/2018	Transfer	Flagler	Palm Coast		PALM HARBOR PKWY/CIMMARC	29.5843	-81.20775
2009	FP&L	AT&T	2018	765180	5/28/2009	7/26/2018	Transfer	Palm Beach	West Palm Beach		AVENIDA ALEGRA & GA AVE	26.68047	-80.05861
2009	FP&L	AT&T	2018	770849	6/11/2009	2/22/2018	Transfer	Miami-Dade	Hialeah	3241	E 11TH AVE	25.8522	-80.26052
2009	FP&L	AT&T	2018	770868	6/11/2009	7/6/2018	Transfer	Miami-Dade	Hialeah	952	E 31ST ST	25.85043	-80.2632
2009	FP&L	AT&T	2018	772342	6/16/2009	3/16/2018	Transfer	Miami-Dade	Miami	1455	W 28TH ST	25.84754	-80.31134
2009	FP&L	AT&T	2018	774721	6/24/2009	7/26/2018	Transfer	Palm Beach	West Palm Beach	415	FOREST HILL BLVD	26.65547	-80.05677
2009	FP&L	AT&T	2016	775320	6/25/2009	3/5/2018	Transfer	Miami-Dade	Miami	13000	NE 12 AVE	25.89577	-80.17462
2009	FP&L	AT&T	2018	775331	6/25/2009	3/5/2018	Transfer	Miami-Dade	Miami	730	NE 131 ST	25.89582	-80.1841
2009	FP&L	AT&T	2018	775339	6/25/2009	9/11/2018	Transfer	Miami-Dade	Miami	13030	NE 6 AVE	25.89564	-80.18713
2009	FP&L	AT&T	2018	775359	6/25/2009	11/13/2018	Transfer	Miami-Dade	Miami	621	NE 139TH ST	25.90353	-80.18646
2009	FP&L	AT&T	2018	775361	6/25/2009	3/5/2018	Transfer	Miami-Dade	Miami	1005	NE 130TH ST	25.89541	-80.17817
2009	FP&L	AT&T	2018	775708	6/26/2009	10/8/2018	Transfer	Broward	Oakland Park	240	NW 33 ST	26.16922	-80.14852
2009	FP&L	AT&T	2018	775790	6/26/2009	10/3/2018	Transfer	Broward	Oakland Park	331	NE 51ST	26.18906	-80.14243
2009	FP&L	AT&T	2018	775798	6/26/2009	8/31/2018	Transfer	Broward	Oakland Park	4721	NE 5TH TER	26.1854	-80.14002
2009	FP&L	AT&T	2018	776563	6/30/2009	8/30/2018	Transfer	Palm Beach	West Palm Beach	3100	DIXIE HWY	26.68527	-80.0559
2009	FP&L	AT&T	2018	777569	7/1/2009	9/11/2018	Transfer	Miami-Dade	Miami	114	NE 132ND ST	25.8967	-80.17558
2009	FP&L	AT&T	2018	777590	7/1/2009	11/13/2018	Transfer	Miami-Dade	Miami	930	NE 140TH ST	25.90387	-80.18001
2009	FP&L	AT&T	2016	777601	7/1/2009	3/5/2018	Transfer	Miami-Dade	Miami	1310	139 ST	25.90325	-80.17238
2009	FP&L	AT&T	2018	777613	7/1/2009	9/11/2018	Transfer	Miami-Dade	Miami	910	NE 131 ST	25.89558	-80.18025
2009	FP&L	AT&T	2018	777649	7/1/2009	10/3/2018	Transfer	Broward		220	43 ST	26.17944	-80.14383
2009	FP&L	AT&T	2017	778537	7/7/2009	5/25/2018	Transfer	Indian River	Vero Beach	2534	2nd ST SW	27.60078	-80.41235
2009	FP&L	AT&T	2018	778887	7/8/2009	8/31/2018	Transfer	Broward	Oakland Park	231	NE 57TH ST	26.19787	-80.14456
2009	FP&L	AT&T	2018	779348	7/9/2009	10/19/2018	Transfer	Volusia	Daytona Beach	917	GLENWOOD AVE	29.21768	-81.06074
2009	FP&L	AT&T	2018	780563	7/14/2009	10/17/2018	Transfer	Miami-Dade	Miami	6675 / 6701	SW 90TH CT		
2009	FP&L	AT&T	2018	780582	7/14/2009	7/30/2018	Transfer	Miami-Dade	Miami	UNK	SW 87TH AVE AND SW 58TH S		
2009	FP&L	AT&T	2018	780592	7/14/2009	7/30/2018	Transfer	Miami-Dade	Miami	UNK	SW 87TH AVE AND SW 58TH S		
2009	FP&L	AT&T	2018	780599	7/14/2009	7/30/2018	Transfer	Miami-Dade	Miami	UNK	SW 87TH AVE AND SW 58TH S		
2009	FP&L	AT&T	2018	780604	7/14/2009	7/30/2018	Transfer	Miami-Dade	Miami	UNK	SW 87TH AVE AND SW 58TH S		
2009	FP&L	AT&T	2018	780617	7/14/2009	7/30/2018	Transfer	Miami-Dade	Miami	UNK	SW 82ND AVE & SW 48TH ST.		
2009	FP&L	AT&T	2018	780631	7/14/2009	7/30/2018	Transfer	Miami-Dade	Miami	UNK	SW 82ND AVE & SW 56TH ST		
2009	FP&L	AT&T	2018	780642	7/14/2009	7/30/2018	Transfer	Miami-Dade	Miami	8234 / 8241	SW 41 ST		
2009	FP&L	AT&T	2018	780656	7/14/2009	7/30/2018	Transfer	Miami-Dade	Miami	9000	SW 64TH ST		
2009	FP&L	AT&T	2018	780665	7/14/2009	7/30/2018	Transfer	Miami-Dade	Miami	6325 / 6311	SW 89TH CT		
2009	FP&L	AT&T	2018	780715	7/14/2009	7/30/2018	Transfer	Miami-Dade	Miami	UNK	SW 82ND AVE & SW 41ST ST		
2009	FP&L	AT&T	2018	780716	7/14/2009	7/30/2018	Transfer	Miami-Dade	Miami	UNK	SW 82ND AVE & SW 48TH ST		
2009	FP&L	AT&T	2018	780737	7/14/2009	7/30/2018	Transfer	Miami-Dade	Miami	UNK	SW 40TH ST & SW 82ND AVE		
2009	FP&L	AT&T	2018	780937	7/14/2009	5/9/2018	Transfer	Miami-Dade	Miami		SW 74 ST & SW 56 AVE	25.70259	-80.28482
2009	FP&L	AT&T	2018	780976	7/14/2009	3/23/2018	Transfer	Miami-Dade	Miami		SW 59 AVE & SW 78 ST	25.69857	-80.28924
2009	FP&L	AT&T	2018	781270	7/15/2009	10/29/2018	Transfer	Palm Beach	Delray Beach		SW 2ND ST & S SWINTON AVE	26.45789	-80.07309
2009	FP&L	AT&T	2018	781813	7/15/2009	2/12/2018	Transfer	Miami-Dade	North Miami Beach		NE 157 ST & US1	25.92129	-80.15544
2009	FP&L	AT&T	2018	781814	7/15/2009	2/12/2018	Transfer	Miami-Dade	North Miami Beach		NE 157 ST & US1	25.92097	-80.15554
2009	FP&L	AT&T	2018	781854	7/15/2009	2/12/2018	Transfer	Miami-Dade	North Miami Beach		NE 151 ST & US1	25.91546	-80.15672
2009	FP&L	AT&T	2018	784452	7/22/2009	6/13/2018	Transfer	Miami-Dade		100	W 33RD ST	25.85154	-80.2846
2009	FP&L	AT&T	2018	786783	7/28/2009	6/12/2018	Transfer	Broward	Hollywood	3521	N 63RD AVE	26.04185	-80.21504
2009	FP&L	AT&T	2018	786901	7/28/2009	6/12/2018	Transfer	Broward	Hollywood	5637	BRANCH ST	26.02298	-80.20164
2009	FP&L	AT&T	2018	786909	7/28/2009	2/22/2018	Transfer	Broward	Hollywood	5701	ARTHUR ST	26.02177	-80.20194
2009	FP&L	AT&T	2018	786917	7/28/2009	2/10/2017	Transfer	Broward	Hollywood	5604	GARFIELD ST	26.02009	-80.20011
2009	FP&L	AT&T	2018	786937	7/28/2009	7/14/2018	Transfer	Broward	Hollywood	5816	ARTHUR ST	26.02091	-80.20458
2009	FP&L	AT&T	2018	789278	8/4/2009	8/6/2018	Transfer	Miami-Dade	Miami		sw 104 ave & sw 181 st	25.60116	-80.36017
2009	FP&L	AT&T	2018	789285	8/4/2009	8/6/2018	Transfer	Miami-Dade	Miami		sw 104 ave & sw 180 st	25.60216	-80.36096
2009	FP&L	AT&T	2018	789534	8/5/2009	8/6/2018	Transfer	Miami-Dade	Miami		sw 95th ave and sw 174th	25.60829	-80.34654
2009	FP&L	AT&T	2018	789535	8/5/2009	10/11/2018	Transfer	Miami-Dade	Miami		sw 95th ave and sw 174th	25.60833	-80.34678
2009	FP&L	AT&T	2018	790059	8/5/2009	11/13/2017	Transfer	Columbia	Lake City		F/O NW QUINTEEN ST	30.21827	-82.64262
2009	FP&L	AT&T	2018	790307	8/6/2009	12/19/2017	Transfer	Putnam	Palatka		BROWNING AVE	29.66298	-81.65837
2009	FP&L	AT&T	2018	790421	8/6/2009	9/7/2018	Transfer	Palm Beach	Jupiter	19038	POINT DR	26.95666	-80.10567
2009	FP&L	AT&T	2018	790633	8/6/2009	12/19/2017	Transfer	Putnam	Palatka	2600	PETERS ST	29.65374	-81.65604
2009	FP&L	AT&T	2016	790640	8/6/2009	12/19/2017	Transfer	Putnam	Palatka	2805	ST JOHNS AVE	29.6489	-81.65847
2009	FP&L	AT&T	2015	790641	8/6/2009	12/19/2017	Transfer	Putnam	Palatka	2800	ST JOHNS AVE	29.64895	-81.65815
2009	FP&L	AT&T	2016	790642	8/6/2009	12/19/2017	Transfer	Putnam	Palatka	2720	ST JOHNS AVE	29.64891	-81.65766
2009	FP&L	AT&T	2018	790644	8/6/2009	6/29/2018	Transfer	Putnam	Palatka	2517	ST JOHNS AVE	29.64894	-81.65668
2009	FP&L	AT&T	2015	790645	8/6/2009	12/19/2017	Transfer	Putnam	Palatka	2502	ST JOHNS AVE	29.64894	-81.65596
2009	FP&L	AT&T	2018	790647	8/6/2009	6/29/2018	Transfer	Putnam	Palatka	2405	ST JOHNS AVE	29.64898	-81.65553
2009	FP&L	AT&T	2018	790654	8/6/2009	6/29/2018	Transfer	Putnam	Palatka	2217	ST JOHNS AVE	29.64902	-81.65368
2009	FP&L	AT&T	2015	790655	8/6/2009	12/19/2017	Transfer	Putnam	Palatka	2211	ST JOHNS AVE	29.64903	-81.6532
2009	FP&L	AT&T	2018	790656	8/6/2009	12/19/2017	Transfer	Putnam	Palatka		W FORREST PARK DR	29.64919	-81.65309
2009	FP&L	AT&T	2015	790657	8/6/2009	12/19/2017	Transfer	Putnam	Palatka	2209	ST JOHNS AVE	29.64907	-81.65263



# PUBLIC VERSION

Created Year	Owner Company	NTG Company	Updated Year	TicketNu mber	CreatedOn	UpdatedOn	e	TicketTyp	County	Place	HouseNu mber	StreetName	Latitude	Longitude
2009	FP&L	AT&T	2015	790659	8/6/2009	12/19/2017	Transfer	Putnam	Putnam	Palatka	2201	ST JOHNS AVE	29.64905	-81.65203
2009	FP&L	AT&T	2015	790662	8/6/2009	12/19/2017	Transfer	Putnam	Putnam	Palatka	2015	ST JOHNS AVE	29.64905	-81.65088
2009	FP&L	AT&T	2015	790668	8/6/2009	12/19/2017	Transfer	Putnam	Putnam	Palatka	2121	GILLIS ST	29.6472	-81.65149
2009	FP&L	AT&T	2015	790677	8/6/2009	12/19/2017	Transfer	Putnam	Putnam	Palatka	715	MOSELEY AVE	29.64288	-81.64973
2009	FP&L	AT&T	2015	790682	8/6/2009	12/19/2017	Transfer	Putnam	Putnam	Palatka	917	MOSELEY AVE	29.64128	-81.64971
2009	FP&L	AT&T	2018	791153	8/7/2009	5/30/2018	Transfer	Miami-Dade	Miami	Miami		103RD & NW 26TH AVE	25.86775	-80.24093
2009	FP&L	AT&T	2018	791930	8/11/2009	8/23/2018	Transfer	Volusia	Holly Hill	Holly Hill	141	2ND ST	29.23009	-81.03004
2009	FP&L	AT&T	2018	793167	8/13/2009	2/21/2018	Transfer	Miami-Dade	Miami	Miami		SW 127 AVE & SW 268 ST	25.5187	-80.39634
2009	FP&L	AT&T	2018	793476	8/13/2009	10/11/2018	Transfer	Miami-Dade	Miami	Miami		SW 127 AVE & SW 272 ST	25.51782	-80.39638
2009	FP&L	AT&T	2018	797959	8/26/2009	2/7/2018	Transfer	Miami-Dade	Hialeah	Hialeah	580	E 56 ST		
2009	FP&L	AT&T	2018	798007	8/26/2009	7/6/2018	Transfer	Miami-Dade	Hialeah	Hialeah	610	E 48 ST	25.86587	-80.27062
2009	FP&L	AT&T	2018	798023	8/26/2009	7/6/2018	Transfer	Miami-Dade	Hialeah	Hialeah	600		25.86311	-80.27061
2009	FP&L	AT&T	2018	798036	8/26/2009	7/6/2018	Transfer	Miami-Dade	Hialeah	Hialeah	613	E 49 ST	25.8676	-80.27022
2009	FP&L	AT&T	2018	799222	8/31/2009	7/30/2018	Transfer	Miami-Dade	Miami	Miami	8641	SW 84 AVE		
2009	FP&L	AT&T	2018	800358	9/2/2009	8/24/2018	Transfer	Miami-Dade			R/O 7461	SW 23rd ST		
2009	FP&L	AT&T	2018	801293	9/8/2009	10/5/2018	Transfer	Broward	Dania	Dania	4088	SW 51 ST	26.05803	-80.20192
2009	FP&L	AT&T	2018	801294	9/8/2009	3/23/2018	Transfer	Broward	Dania	Dania	4091	SW 51 ST	26.05915	-80.20201
2009	FP&L	AT&T	2018	801318	9/8/2009	8/29/2018	Transfer	Broward	Dania	Dania	4485	SW 52 ST	26.05753	-80.20643
2009	FP&L	AT&T	2018	801669	9/8/2009	12/19/2017	Transfer	Putnam	Palatka	Palatka	1900	TWIGG ST	29.63748	-81.64806
2009	FP&L	AT&T	2018	801696	9/8/2009	1/6/2017	Transfer	Putnam	Palatka	Palatka	208	HUSSON AVE	29.64673	-81.65382
2009	FP&L	AT&T	2018	801700	9/8/2009	12/19/2017	Transfer	Putnam	Palatka	Palatka	124	NELLIE ST	29.64827	-81.65504
2009	FP&L	AT&T	2018	801806	9/9/2009	6/27/2018	Transfer	Putnam	Palatka	Palatka	113	NELLIE ST	29.64853	-81.65505
2009	FP&L	AT&T	2017	801813	9/9/2009	12/19/2017	Transfer	Putnam	Palatka	Palatka	409	FERN ST	29.64586	-81.65464
2009	FP&L	AT&T	2017	801815	9/9/2009	12/19/2017	Transfer	Putnam	Palatka	Palatka	2608	GILLIS ST	29.64723	-81.65666
2009	FP&L	AT&T	2017	801819	9/9/2009	12/19/2017	Transfer	Putnam	Palatka	Palatka	305	IVY ST	29.64669	-81.65703
2009	FP&L	AT&T	2016	801829	9/9/2009	12/19/2017	Transfer	Putnam	Palatka	Palatka	111	FERNWOOD ST	29.64642	-81.65786
2009	FP&L	AT&T	2018	802381	9/9/2009	12/19/2017	Transfer	Putnam	Palatka	Palatka		BROWNING AVE	29.65967	-81.65913
2009	FP&L	AT&T	2018	802526	9/10/2009	9/28/2018	Transfer	Seminole			730	HARNEY HEIGHTS RD	28.75555	-81.09763
2009	FP&L	AT&T	2017	802533	9/10/2009	9/28/2018	Transfer	Seminole			975	MEADE RD	28.75645	-81.10066
2009	FP&L	AT&T	2018	802538	9/10/2009	10/9/2018	Transfer	Seminole			275	TRIPP RD	28.73894	-81.09799
2009	FP&L	AT&T	2018	802564	9/10/2009	10/9/2018	Transfer	Seminole				LK HARNEY RD & LK GENEVA	28.74367	-81.10568
2009	FP&L	AT&T	2018	802567	9/10/2009	10/10/2018	Transfer	Seminole				LK HARNEY RD	28.74217	-81.10283
2009	FP&L	AT&T	2018	802568	9/10/2009	10/10/2018	Transfer	Seminole				LK HARNEY RD	28.74226	-81.10206
2009	FP&L	AT&T	2018	802589	9/10/2009	10/9/2018	Transfer	Seminole				CEMETERY RD	28.73638	-81.1084
2009	FP&L	AT&T	2017	802595	9/10/2009	5/24/2017	Transfer	Seminole				E OSCEOLA RD & FLINT	28.77198	-81.10004
2009	FP&L	AT&T	2017	802630	9/10/2009	5/23/2017	Transfer	Seminole			3875	E OSCEOLA RD	28.82046	-81.09158
2009	FP&L	AT&T	2017	802633	9/10/2009	5/23/2017	Transfer	Seminole			3875	E OSCEOLA RD	28.82167	-81.0916
2009	FP&L	AT&T	2016	802746	9/10/2009	12/19/2017	Transfer	Putnam	Palatka	Palatka	3013	AUGUSTA RD	29.65028	-81.66086
2009	FP&L	AT&T	2016	802747	9/10/2009	12/19/2017	Transfer	Putnam	Palatka	Palatka		JACKSON ST & AUGUSTA RD	29.65022	-81.66118
2009	FP&L	AT&T	2016	802751	9/10/2009	12/19/2017	Transfer	Putnam	Palatka	Palatka	310	OLIVER ST	29.65143	-81.65589
2009	FP&L	AT&T	2018	802753	9/10/2009	12/19/2017	Transfer	Putnam	Palatka	Palatka		LANE ST & HALSEY ST	29.64982	-81.65912
2009	FP&L	AT&T	2016	802758	9/10/2009	12/19/2017	Transfer	Putnam	Palatka	Palatka	2805	ST JOHNS AVE	29.64891	-81.65876
2009	FP&L	AT&T	2016	802760	9/10/2009	12/19/2017	Transfer	Putnam	Palatka	Palatka	2201	GILLIS ST	29.64719	-81.65191
2009	FP&L	AT&T	2017	802764	9/10/2009	12/19/2017	Transfer	Putnam	Palatka	Palatka	1703	LAUREL ST	29.64641	-81.64735
2009	FP&L	AT&T	2016	802806	9/10/2009	12/19/2017	Transfer	Putnam	Palatka	Palatka		CLEVELAND AVE & PROSPER S	29.64081	-81.65174
2009	FP&L	AT&T	2018	805183	9/16/2009	7/26/2018	Transfer	Palm Beach	West Palm Beach	West Palm Beach	300	S MILITARY TRL		
2009	FP&L	AT&T	2018	805185	9/16/2009	11/3/2018	Transfer	Palm Beach	West Palm Beach	West Palm Beach	UNK	MILITARY & SOUTHERN		
2009	FP&L	AT&T	2016	806164	9/17/2009	12/11/2017	Transfer	Putnam	Palatka	Palatka	1308	PRESIDENT ST	29.64185	-81.64419
2009	FP&L	AT&T	2017	806176	9/17/2009	12/11/2017	Transfer	Putnam	Palatka	Palatka	1319	CARR ST	29.64537	-81.64387
2009	FP&L	AT&T	2016	806179	9/17/2009	12/11/2017	Transfer	Putnam	Palatka	Palatka		CRILL AVE	29.64391	-81.6433
2009	FP&L	AT&T	2017	806452	9/18/2009	12/19/2017	Transfer	Putnam	Palatka	Palatka		HUSSON AVE	29.63622	-81.65354
2009	FP&L	AT&T	2016	806461	9/18/2009	12/19/2017	Transfer	Putnam	Palatka	Palatka	1410	CLEVELAND AVE	29.63547	-81.6517
2009	FP&L	AT&T	2016	806476	9/18/2009	12/19/2017	Transfer	Putnam	Palatka	Palatka	2512	SILVER LAKE DR	29.63353	-81.65478
2009	FP&L	AT&T	2016	806478	9/18/2009	12/19/2017	Transfer	Putnam	Palatka	Palatka	2632	SILVER LAKE DR	29.63228	-81.65609
2009	FP&L	AT&T	2018	806483	9/18/2009	12/19/2017	Transfer	Putnam	Palatka	Palatka	2110	WESTOVER DR	29.63212	-81.65778
2009	FP&L	AT&T	2016	806494	9/18/2009	12/19/2017	Transfer	Putnam	Palatka	Palatka	1621	HUSSON AVE	29.63213	-81.65351
2009	FP&L	AT&T	2016	806700	9/18/2009	12/11/2017	Transfer	Putnam	Palatka	Palatka	616	N 16TH ST	29.6542	-81.64438
2009	FP&L	AT&T	2018	806761	9/18/2009	6/27/2018	Transfer	Putnam	Palatka	Palatka	605	N 19TH ST	29.65446	-81.64788
2009	FP&L	AT&T	2018	807192	9/21/2009	7/30/2018	Transfer	Miami-Dade	Miami	Miami	UNK	SW 22 St & SW 64 Ave		
2009	FP&L	AT&T	2018	808398	9/23/2009	6/29/2018	Transfer	Brevard	Titusville	Titusville		GRISSOM P & COLUMBIA BLVD	28.52221	-80.81448
2009	FP&L	AT&T	2018	808400	9/23/2009	6/29/2018	Transfer	Brevard	Titusville	Titusville		GRISSOM P & COLUMBIA BLVD	28.52096	-80.8146
2009	FP&L	AT&T	2018	808401	9/23/2009	6/29/2018	Transfer	Brevard	Titusville	Titusville		GRISSOM P & COLUMBIA BLVD	28.52043	-80.8146
2009	FP&L	AT&T	2018	842386	12/17/2009	10/4/2017	Transfer	Broward	Fort Lauderdale	Fort Lauderdale	321	KANSAS AVE	26.11671	-80.19637
2009	FP&L	AT&T	2018	841896	12/16/2009	5/29/2018	Transfer	Indian River			18458	LIMESTONE CRK DR	26.94826	-80.14213
2009	FP&L	AT&T	2018	841888	12/16/2009	10/3/2018	Transfer	Indian River				182 RD N & LIMESTONE CRK	26.94558	-80.14219
2009	FP&L	AT&T	2018	841813	12/16/2009	10/3/2018	Transfer	Indian River			6829	1ST	26.93818	-80.13951
2009	FP&L	AT&T	2018	841804	12/16/2009	5/29/2018	Transfer	Indian River				3 st & limestone creek rd	26.93999	-80.14215
2009	FP&L	AT&T	2018	841801	12/16/2009	5/29/2018	Transfer	Indian River			6839	4TH ST	26.94088	-80.13946
2009	FP&L	AT&T	2018	841791	12/16/2009	5/29/2018	Transfer	Indian River			676	4TH ST	26.94084	-80.13834
2009	FP&L	AT&T	2018	841785	12/16/2009	10/3/2018	Transfer	Indian River			6947	CHURCH ST	26.94181	-80.14143
2009	FP&L	AT&T	2018	841783	12/16/2009	10/3/2018	Transfer	Indian River			6891	CHURCH ST	26.94179	-80.14077
2009	FP&L	AT&T	2018	841780	12/16/2009	11/2/2018	Transfer	Indian River			6880	CHURCH ST	26.94182	-80.14004
2009	FP&L	AT&T	2018	841777	12/16/2009	11/2/2018	Transfer	Indian River			6823	CHURCH ST	26.94182	-80.13929
2009	FP&L	AT&T	2017	837863	12/8/2009	5/11/2018	Transfer	Miami-Dade	Miami	Miami	707	SW ANASTASIA AVE	25.74217	-80.26852
2009	FP&L	AT&T	2018	837475	12/7/2009	5/11/2018	Transfer	Miami-Dade	Miami	Miami	419	SW CATALONIA AVE	25.74458	-80.26303
2009	FP&L	AT&T	2018	808638	9/24/2009	8/24/2018	Transfer	Miami-Dade			5090	E 8 COURT		
2009	FP&L	AT&T	2018	836060	12/3/2009	1/22/2018	Transfer	Broward	Hollywood	Hollywood	1310	N 28TH AVE		
2009	FP&L	AT&T	2018	808649	9/24/2009	8/24/2018	Transfer	Miami-Dade			5150	E 8 COURT		
2009	FP&L	AT&T	2018	835557	12/2/2009	5/15/2018	Transfer	Broward	Davie	Davie	4240	SW 57 TER	26.06978	-80.22303
2009	FP&L	AT&T	2018	834085	11/30/2009	10/24/2018	Transfer	Broward	Deerfield Beach	Deerfield Beach	206	N FEDERAL HWY		
2009	FP&L	AT&T	2018	830834	11/19/2009	7/6/2018	Transfer	Miami-Dade	Hialeah	Hialeah	672	W 25TH ST	25.84432	-80.29608



# PUBLIC VERSION

Created Year	Owner Company	NTG Company	Updated Year	TicketNu mber	CreatedOn	UpdatedOn	e	TicketTyp	County	Place	HouseNu mber	StreetName	Latitude	Longitude
2009	FP&L	AT&T	2018	827736	11/12/2009	9/19/2018		Transfer	Miami-Dade	Miami	3820	NW 166 ST	25.92499	-80.26302
2009	FP&L	AT&T	2018	826315	11/10/2009	8/30/2018		Transfer	Palm Beach	West Palm Beach	730	5ATURN AVE	26.6663	-80.10972
2009	FP&L	AT&T	2018	826311	11/10/2009	8/30/2018		Transfer	Palm Beach	West Palm Beach	888	SUMMITT BLVD	26.66275	-80.10907
2009	FP&L	AT&T	2018	820024	10/26/2009	7/6/2018		Transfer	Miami-Dade	Hialeah	R 640	E 37 ST	25.85574	-80.26989
2009	FP&L	AT&T	2018	818580	10/22/2009	9/24/2018		Transfer	Brevard	Merritt Island	1195	N COURTENAY PKWY	28.3777	-80.70226
2009	FP&L	AT&T	2018	815511	10/14/2009	6/12/2018		Transfer	Broward	Hollywood		HARD ROCK CASINO ENTRANCE	26.0471	-80.21048
2009	FP&L	AT&T	2018	815509	10/14/2009	2/22/2018		Transfer	Broward	Hollywood		HARD ROCK CASINO ENTRANCE	26.04829	-80.21054
2009	FP&L	AT&T	2016	814528	10/12/2009	12/19/2017		Transfer	Putnam	Palatka	609	OLEANDER DR	29.62002	-81.65785
2009	FP&L	AT&T	2018	814526	10/12/2009	12/20/2017		Transfer	Putnam	Palatka	403	OLEANDER DR	29.62009	-81.65547
2009	FP&L	AT&T	2018	814494	10/12/2009	12/11/2017		Transfer	Putnam	Palatka	182	LUNDY DIRT RD	29.61808	-81.6423
2009	FP&L	AT&T	2016	814491	10/12/2009	12/19/2017		Transfer	Putnam	Palatka	109	SHEFFIELD LN	29.61686	-81.64648
2009	FP&L	AT&T	2018	814488	10/12/2009	12/11/2017		Transfer	Putnam	Palatka		RIVERSIDE LN	29.6075	-81.64234
2009	FP&L	AT&T	2016	814478	10/12/2009	12/19/2017		Transfer	Putnam	Palatka	3108	CARTER LN	29.63945	-81.66107
2009	FP&L	AT&T	2016	814466	10/12/2009	12/19/2017		Transfer	Putnam	Palatka	1614	HIGH ST	29.63287	-81.65052
2009	FP&L	AT&T	2018	814226	10/12/2009	7/13/2018		Transfer	Indian River	Vero Beach		NORTH BLVD & WOODSMERE W	27.55716	-80.40326
2009	FP&L	AT&T	2018	814224	10/12/2009	5/25/2018		Transfer	Indian River	Vero Beach	8405	NORTH BLVD	27.55722	-80.41
2009	FP&L	AT&T	2018	812739	10/6/2009	8/24/2018		Transfer	Miami-Dade		13750	NE BISCAYNE BLVD	25.90314	-80.16013
2009	FP&L	AT&T	2018	812738	10/6/2009	9/19/2018		Transfer	Miami-Dade		13750	NE BISCAYNE BLVD	25.90354	-80.1598
2009	FP&L	AT&T	2018	811029	9/30/2009	10/3/2018		Transfer	Palm Beach	Lake Worth		S DIXIE HWY & GREGORY RD	26.4641	-80.05627
2009	FP&L	AT&T	2018	810653	9/30/2009	9/6/2018		Transfer	Palm Beach	Jupiter	230	JUNO ST	26.93804	-80.09695
2009	FP&L	AT&T	2018	810412	9/29/2009	12/19/2017		Transfer	Putnam	Palatka	220	WESTOVER DR	29.62535	-81.65764
2009	FP&L	AT&T	2016	810401	9/29/2009	12/19/2017		Transfer	Putnam	Palatka	190	MANGO DR	29.62425	-81.65854
2009	FP&L	AT&T	2016	810400	9/29/2009	12/19/2017		Transfer	Putnam	Palatka	194	MANGO DR	29.62373	-81.65864
2009	FP&L	AT&T	2016	810396	9/29/2009	12/19/2017		Transfer	Putnam	Palatka	2887	BROWNS LANDING RD	29.61759	-81.64786
2009	FP&L	AT&T	2016	810362	9/29/2009	12/19/2017		Transfer	Putnam	Palatka	3219	S PALM AVE	29.62433	-81.66183
2009	FP&L	AT&T	2016	810360	9/29/2009	12/19/2017		Transfer	Putnam	Palatka	2806	S PALM AVE	29.62657	-81.6691
2009	FP&L	AT&T	2016	810350	9/29/2009	12/19/2017		Transfer	Putnam	Palatka	2409	EDGEMOORE ST	29.6272	-81.65447
2009	FP&L	AT&T	2016	810335	9/29/2009	12/19/2017		Transfer	Putnam	Palatka	2718	EDGEMOOR ST	29.62715	-81.65707
2009	FP&L	AT&T	2017	810263	9/29/2009	7/6/2018		Transfer	Palm Beach	Palm Beach	5160	CANAL DR	26.67705	-80.12212
2009	FP&L	AT&T	2018	810261	9/29/2009	7/6/2018		Transfer	Palm Beach	Palm Beach	4616	CANAL DR	26.67684	-80.11396
2009	FP&L	AT&T	2018	810253	9/29/2009	7/6/2018		Transfer	Palm Beach	Palm Beach		SPRINGFIELD DR & GUN CLUB	26.67364	-80.11694
2009	FP&L	AT&T	2018	810063	9/29/2009	9/7/2018		Transfer	Palm Beach	Jupiter	1508	CYPRESS DR	26.95273	-80.08723
2009	FP&L	AT&T	2018	810018	9/29/2009	9/7/2018		Transfer	Palm Beach	Jupiter	304	RIVERSIDE DR	26.95521	-80.0998
2010	FP&L	AT&T	2018	994188	12/16/2010	5/4/2018		Transfer	Miami-Dade	Richmond Heights	8575	SW 127 ST	25.65236	-80.33272
2010	FP&L	AT&T	2018	992677	12/13/2010	10/10/2018		Transfer	Seminole	Oviedo	335	4 CT	28.64353	-81.12635
2010	FP&L	AT&T	2018	992623	12/13/2010	10/1/2018		Transfer	Seminole	Geneva		E OSCEOLA RD & SHAWNEE	28.76749	-81.11558
2010	FP&L	AT&T	2018	991603	12/9/2010	7/30/2018		Transfer	St Lucie	Port St Lucie	225	SW CHAPMAN AVE	27.27504	-80.35055
2010	FP&L	AT&T	2018	991054	12/8/2010	8/8/2018		Transfer	St Johns	St Augustine	960	KINGS ESTATE RD	29.84549	-81.34168
2010	FP&L	AT&T	2018	988921	12/2/2010	6/27/2018		Transfer	Putnam	Palatka	122182	HWY 207	29.65676	-81.59388
2010	FP&L	AT&T	2018	981729	11/15/2010	10/26/2018		Transfer	Brevard	Melbourne		Edgewood Dr & Lee Ave	28.07142	-80.6348
2010	FP&L	AT&T	2018	981535	11/15/2010	7/13/2018		Transfer	Miami-Dade	Miami	1152	NW 3 ST	25.7764	-80.21419
2010	FP&L	AT&T	2018	981534	11/15/2010	7/25/2018		Transfer	Miami-Dade	Miami	237	NW 12 AVE		
2010	FP&L	AT&T	2018	981402	11/15/2010	7/21/2018		Transfer	Miami-Dade	Cutler Ridge		CORAL SEA RD	25.57751	-80.35206
2010	FP&L	AT&T	2018	978718	11/9/2010	8/7/2018		Transfer	Broward	Fort Lauderdale	F/O 4731	SW 33RD AVE	26.06307	-80.18752
2010	FP&L	AT&T	2018	976876	11/4/2010	10/23/2018		Transfer	Brevard	Titusville	1435	OLD DIXIE HWY	28.63612	-80.83532
2010	FP&L	AT&T	2018	973809	10/29/2010	8/7/2017		Transfer	Miami-Dade		R/O 260	E 57TH ST	25.87385	-80.27773
2010	FP&L	AT&T	2018	973265	10/28/2010	12/11/2017		Transfer	Putnam	Palatka	185	PUTNAM COUNTY BLVD	29.65891	-81.6017
2010	FP&L	AT&T	2018	972889	10/28/2010	10/22/2018		Transfer	Miami-Dade	Miami	3030	SW 96th Ave	25.74104	-80.35113
2010	FP&L	AT&T	2018	970762	10/25/2010	7/13/2018		Transfer	Miami-Dade		R 3922	SW 92ND AV		
2010	FP&L	AT&T	2018	969853	10/21/2010	4/12/2018		Transfer	Martin	Palm City	1457	SW PENINSULA LN	27.18716	-80.2926
2010	FP&L	AT&T	2018	968467	10/19/2010	10/26/2018		Transfer	Broward	Fort Lauderdale	440	SE 23RD ST	26.09333	-80.13754
2010	FP&L	AT&T	2018	965502	10/11/2010	10/15/2018		Transfer	Palm Beach	Palm Beach Gardens	8791	ELIZABETH AVE	26.80544	-80.11299
2010	FP&L	AT&T	2018	964556	10/7/2010	10/23/2018		Transfer	Brevard	Titusville	2640	MYRTLE AV	28.67091	-80.84256
2010	FP&L	AT&T	2018	964484	10/7/2010	10/23/2018		Transfer	Brevard	Titusville		SR 46 AND US 1	28.66536	-80.84527
2010	FP&L	AT&T	2018	963375	10/5/2010	9/13/2018		Transfer	Miami-Dade	Florida City		NW 3 AVE & NW 3 ST	25.45084	-80.48087
2010	FP&L	AT&T	2018	963368	10/5/2010	10/23/2018		Transfer	Miami-Dade	Florida City	UNK	NW 3 AVE & Davis Parkway		
2010	FP&L	AT&T	2018	963343	10/5/2010	7/20/2018		Transfer	Miami-Dade	Florida City		Krome Ave & Davis Parkeay	25.45525	-80.47944
2010	FP&L	AT&T	2018	963341	10/5/2010	7/20/2018		Transfer	Miami-Dade	Florida City		Krome Ave & Davis Parkeay	25.45526	-80.47908
2010	FP&L	AT&T	2018	963340	10/5/2010	7/20/2018		Transfer	Miami-Dade	Florida City		Krome Ave & Davis Parkeay	25.45525	-80.4786
2010	FP&L	AT&T	2018	959789	9/28/2010	9/19/2018		Transfer	Palm Beach	Delray Beach		NW 8 AVE & NW 3 ST	26.46719	-80.08178
2010	FP&L	AT&T	2018	959081	9/27/2010	11/12/2018		Transfer	Palm Beach	Lantana		HYPOLUXO RD	26.57218	-80.0553
2010	FP&L	AT&T	2018	958776	9/27/2010	7/6/2018		Transfer	Miami-Dade	Hialeah	2691	W 9 LN	25.84598	-80.30103
2010	FP&L	AT&T	2016	952968	9/14/2010	12/11/2017		Transfer	Putnam	Palatka	419	S 10 ST	29.64434	-81.63978
2010	FP&L	AT&T	2018	941500	8/16/2010	9/12/2018		Transfer	Miami-Dade	Miami Beach	1209	Lincoln Rd	25.79058	-80.14181
2010	FP&L	AT&T	2018	940032	8/11/2010	10/19/2018		Transfer	Miami-Dade	Miami	UNK	SW 145 ST		
2010	FP&L	AT&T	2017	933663	7/23/2010	10/9/2018		Transfer	Seminole	Oviedo	UNK	CR419		
2010	FP&L	AT&T	2018	933658	7/23/2010	10/10/2018		Transfer	Seminole	Oviedo	UNK	CR419		
2010	FP&L	AT&T	2017	932758	7/21/2010	5/11/2018		Transfer	Miami-Dade	Miami	1409	SW 23 ST	25.7494	-80.21859
2010	FP&L	AT&T	2018	932192	7/20/2010	1/22/2018		Transfer	Martin	Stuart	SEE	BELOW	27.15255	-80.24462
2010	FP&L	AT&T	2018	932015	7/20/2010	1/18/2018		Transfer	Broward	Hollywood	2021	PLUNKETT ST	26.00076	-80.14758
2010	FP&L	AT&T	2018	920531	6/29/2010	11/16/2017		Transfer	Miami-Dade	Miami	7520	NW 8 ST	25.77831	-80.31836
2010	FP&L	AT&T	2018	920323	6/29/2010	10/12/2018		Transfer	Brevard	Cocoa	815	PEACHTREE ST		
2010	FP&L	AT&T	2018	920260	6/29/2010	10/16/2018		Transfer	Brevard	Cocoa	501	MAGNOLIA ST		
2010	FP&L	AT&T	2018	920253	6/29/2010	9/24/2018		Transfer	Brevard	Cocoa	410	BREVARD CT		
2010	FP&L	AT&T	2014	920251	6/29/2010	10/12/2018		Transfer	Brevard	Cocoa	440	BREVARD CT		
2010	FP&L	AT&T	2018	917747	6/21/2010	8/16/2018		Transfer	Palm Beach	Belle Glade	801	13TH ST NW	26.6933	-80.68023
2010	FP&L	AT&T	2018	917742	6/21/2010	1/8/2018		Transfer	Palm Beach	Belle Glade	215	MARINA DR	26.70572	-80.71353
2010	FP&L	AT&T	2018	917730	6/21/2010	4/2/2018		Transfer	Martin	Palm City		SW MAPP RD/ SW WOODSIDE	27.1958	-80.27742
2010	FP&L	AT&T	2018	917525	6/21/2010	1/22/2018		Transfer	Martin		7100	GULLOTTI PLACE	27.33526	-80.29822
2010	FP&L	AT&T	2017	916877	6/18/2010	11/3/2017		Transfer	St Lucie	Port St Lucie		RIVER PARK MARINA/PRIMA	27.32378	-80.33325
2010	FP&L	AT&T	2018	916435	6/17/2010	8/24/2018		Transfer	Miami-Dade		4851	NW 6TH ST	25.77816	-80.27482



# PUBLIC VERSION

Created Year	Owner Company	NTG Company	Updated Year	TicketNu mber	CreatedOn	UpdatedOn	e	TicketTyp	County	Place	HouseNu mber	StreetName	Latitude	Longitude
2010	FP&L	AT&T	2018	914668	6/14/2010	6/14/2010		Transfer	Broward	Lauderhill	R/O 3420	NW 4th St		
2010	FP&L	AT&T	2018	914379	6/11/2010	7/17/2018		Transfer	Broward	Wilton Manors	2940	NW 6th Av	26.16388	-80.15021
2010	FP&L	AT&T	2017	914269	6/10/2010	5/3/2018		Transfer	St Lucie	Port St Lucie	172	MEDITERRANEAN BLVD	27.32297	-80.30402
2010	FP&L	AT&T	2017	914268	6/10/2010	5/3/2018		Transfer	St Lucie	Port St Lucie	162	MEDITERRANEAN BLVD	27.32297	-80.3048
2010	FP&L	AT&T	2017	914266	6/10/2010	5/3/2018		Transfer	St Lucie	Port St Lucie	152	MEDITERRANEAN BLVD	27.32298	-80.30555
2010	FP&L	AT&T	2018	914137	6/10/2010	10/31/2018		Transfer	Flagler	Palm Coast		PALM HARBOR PKWY	29.5843	-81.20775
2010	FP&L	AT&T	2018	911222	6/3/2010	9/21/2018		Transfer	Miami-Dade		122	W 42 ST	25.86004	-80.28515
2010	FP&L	AT&T	2018	911203	6/3/2010	9/21/2018		Transfer	Miami-Dade		4265	W 5CT	25.86128	-80.29255
2010	FP&L	AT&T	2018	911195	6/3/2010	4/12/2017		Transfer	Miami-Dade		3741	W 5 AVE	25.85572	-80.29208
2010	FP&L	AT&T	2018	911188	6/3/2010	9/19/2018		Transfer	Miami-Dade		774	W 31 ST	25.8494	-80.29778
2010	FP&L	AT&T	2018	911167	6/3/2010	9/21/2018		Transfer	Miami-Dade		3665	W 9 AVE	25.85484	-80.30025
2010	FP&L	AT&T	2018	903149	5/21/2010	7/16/2018		Transfer	Broward	Oakland Park	NW C/O	NE 11TH & NE 38TH ST		
2010	FP&L	AT&T	2018	902360	5/19/2010	11/12/2018		Transfer	Putnam	Satsuma	128	SMITH LN	29.57087	-81.59155
2010	FP&L	AT&T	2018	902351	5/19/2010	11/12/2018		Transfer	Putnam	Satsuma	127	GANEY LN	29.57312	-81.59861
2010	FP&L	AT&T	2016	893132	5/3/2010	11/28/2017		Transfer	Putnam	Palatka		S 3RD ST & OAK ST	29.64565	-81.63125
2010	FP&L	AT&T	2018	892685	5/3/2010	4/4/2018		Transfer	Broward			11 AVE / NW 7 CT	25.99433	-80.16509
2010	FP&L	AT&T	2018	892534	4/30/2010	6/11/2018		Transfer	Broward		2551	WILEY ST	25.99895	-80.15868
2010	FP&L	AT&T	2018	892295	4/30/2010	5/3/2018		Transfer	Palm Beach	Belle Glade	201	N ROYAL PALM DR	26.68715	-80.68591
2010	FP&L	AT&T	2018	892141	4/29/2010	6/12/2018		Transfer	Broward	Hollywood	2640	WASHINGTON ST	26.00314	-80.16055
2010	FP&L	AT&T	2018	892140	4/29/2010	1/18/2018		Transfer	Broward	Hollywood		RODMAN ST	26.00032	-80.16299
2010	FP&L	AT&T	2018	887370	4/19/2010	10/9/2018		Transfer	Seminole		UNK	CR419 & OLD CHULUOTA RD		
2010	FP&L	AT&T	2018	886377	4/16/2010	9/29/2017		Transfer	Miami-Dade		UNK	NW 22ND AVE & NW 154TH ST		
2010	FP&L	AT&T	2018	886170	4/16/2010	11/20/2017		Transfer	Miami-Dade			SW 30TH AVE	25.76234	-80.24282
2010	FP&L	AT&T	2018	885031	4/13/2010	1/18/2018		Transfer	Broward	Hollywood		S 17 AVE	26.0001	-80.1408
2010	FP&L	AT&T	2018	884556	4/12/2010	7/20/2018		Transfer	Miami-Dade		383	SW 2 ST	25.44556	-80.48251
2010	FP&L	AT&T	2018	883276	4/8/2010	8/8/2018		Transfer	Miami-Dade			COASTGUARD PRTY	25.61747	-80.39946
2010	FP&L	AT&T	2018	883275	4/8/2010	8/8/2018		Transfer	Miami-Dade	Miami		METROZOO PRTY	25.61693	-80.39967
2010	FP&L	AT&T	2018	883270	4/8/2010	8/8/2018		Transfer	Miami-Dade	Miami		METROZOO PRTY	25.61563	-80.39979
2010	FP&L	AT&T	2018	881908	4/5/2010	4/19/2018		Transfer	Palm Beach	Belle Glade	1232	VAUGHN CIR		
2010	FP&L	AT&T	2018	880125	3/31/2010	10/12/2018		Transfer	Brevard	Cocoa	UNK	S VARR AVE & JACKSON ST		
2010	FP&L	AT&T	2018	878388	3/25/2010	8/14/2018		Transfer	Miami-Dade	Miami	421	SW FLUVIA AVE	25.7375	-80.26323
2010	FP&L	AT&T	2018	876946	3/22/2010	11/13/2018		Transfer	Palm Beach	Ocean Ridge	1420	S OCEAN BLVD		
2010	FP&L	AT&T	2018	876012	3/19/2010	9/6/2018		Transfer	Palm Beach	Delray Beach	1801	N CONGRESS AVE	26.48277	-80.08903
2010	FP&L	AT&T	2018	873948	3/16/2010	12/11/2017		Transfer	Putnam	Palatka	616	N 7TH ST	29.65314	-81.63425
2010	FP&L	AT&T	2016	873823	3/16/2010	12/19/2017		Transfer	Putnam	Palatka	1600	TWIGGS ST	29.63598	-81.64677
2010	FP&L	AT&T	2016	873808	3/16/2010	12/11/2017		Transfer	Putnam	Palatka	303	BRONSON ST	29.65179	-81.63048
2010	FP&L	AT&T	2018	869327	3/2/2010	8/7/2018		Transfer	Broward	Fort Lauderdale	3421	SW 24TH ST	26.07914	-80.173
2010	FP&L	AT&T	2018	868813	3/1/2010	12/19/2017		Transfer	Putnam	Palatka	470	N MOODY RD	29.65637	-81.67636
2010	FP&L	AT&T	2018	868653	3/1/2010	10/11/2018		Transfer	Seminole	Sanford	2584	AIRPORT BLVD	28.80137	-81.2979
2010	FP&L	AT&T	2018	864271	2/17/2010	9/21/2018		Transfer	Palm Beach	Wellington	13659	S2 PL S	26.60418	-80.26458
2010	FP&L	AT&T	2018	864270	2/17/2010	9/21/2018		Transfer	Palm Beach	Wellington	13659	S2 PL S	26.60418	-80.26458
2010	FP&L	AT&T	2018	864269	2/17/2010	2/2/2018		Transfer	Palm Beach	Wellington		40TH ST S & 140 AVE S	26.61629	-80.27009
2010	FP&L	AT&T	2018	864268	2/17/2010	2/2/2018		Transfer	Palm Beach	Wellington		40TH ST S & 140 AVE S	26.61731	-80.27008
2010	FP&L	AT&T	2018	864267	2/17/2010	2/2/2018		Transfer	Palm Beach	Wellington		40TH ST S & 140 AVE S	26.61917	-80.26998
2010	FP&L	AT&T	2018	864266	2/17/2010	2/2/2018		Transfer	Palm Beach	Wellington		40TH ST S & 140 AVE S	26.62009	-80.26993
2010	FP&L	AT&T	2018	864265	2/17/2010	2/2/2018		Transfer	Palm Beach	Wellington		40TH ST S & 140 AVE S	26.6219	-80.26986
2010	FP&L	AT&T	2018	862811	2/15/2010	2/21/2018		Transfer	Palm Beach	West Palm Beach	109	SHANNONDALE RD	26.67582	-80.07275
2010	FP&L	AT&T	2018	861733	2/10/2010	7/6/2018		Transfer	Miami-Dade	Hialeah	319	W 15TH ST		
2010	FP&L	AT&T	2018	860188	2/5/2010	7/26/2018		Transfer	Broward	Plantation		SLOCUS ST	26.08929	-80.17264
2010	FP&L	AT&T	2018	860187	2/5/2010	7/26/2018		Transfer	Broward	Plantation		COOK ST	26.09068	-80.17272
2010	FP&L	AT&T	2018	856410	1/26/2010	10/23/2018		Transfer	Brevard	Mims	3210	N US HWY 1	28.68703	-80.85573
2010	FP&L	AT&T	2018	854699	1/22/2010	4/3/2018		Transfer	Broward			DYKES RD/SW 56 ST	26.04951	-80.36188
2010	FP&L	AT&T	2018	847545	1/7/2010	7/18/2018		Transfer	Broward	Lighthouse Point	2320	41ST ST	26.2802	-80.0916
2011	FP&L	AT&T	2018	1193652	12/29/2011	7/27/2018		Transfer	St Lucie	Stuart			27.26388	-80.39212
2011	FP&L	AT&T	2018	1192883	12/27/2011	11/2/2018		Transfer	Flagler	Palm Coast	UNK	UNK		
2011	FP&L	AT&T	2018	1192843	12/27/2011	11/2/2018		Transfer	Flagler	Palm Coast	UNK	UNK		
2011	FP&L	AT&T	2018	1189520	12/21/2011	9/10/2018		Transfer	Palm Beach	Boca Raton			26.3436	-80.19994
2011	FP&L	AT&T	2014	1186753	12/20/2011	8/1/2017		Transfer	Brevard	Cocoa			28.3882	-80.79309
2011	FP&L	AT&T	2018	1186744	12/20/2011	6/28/2018		Transfer	Brevard	Cocoa			28.38823	-80.7883
2011	FP&L	AT&T	2014	1186730	12/20/2011	6/28/2018		Transfer	Brevard	Cocoa			28.40255	-80.8113
2011	FP&L	AT&T	2018	1185681	12/19/2011	10/26/2018		Transfer	Brevard	Cocoa			28.42904	-80.82449
2011	FP&L	AT&T	2018	1182486	12/14/2011	10/15/2018		Transfer	Palm Beach	Riviera Beach	1144	W 10th St	26.77111	-80.07053
2011	FP&L	AT&T	2018	1182484	12/14/2011	10/15/2018		Transfer	Palm Beach	Riviera Beach			26.77108	-80.06973
2011	FP&L	AT&T	2018	1182481	12/14/2011	10/15/2018		Transfer	Palm Beach	Riviera Beach	1100	Illinois Ave (9th St)	26.77046	-80.06984
2011	FP&L	AT&T	2018	1182163	12/14/2011	9/28/2018		Transfer	Brevard	Rockledge			28.25959	-80.68697
2011	FP&L	AT&T	2018	1182157	12/14/2011	9/28/2018		Transfer	Brevard	Rockledge			28.25878	-80.6867
2011	FP&L	AT&T	2018	1182148	12/14/2011	9/28/2018		Transfer	Brevard	Rockledge			28.23336	-80.67444
2011	FP&L	AT&T	2018	1181550	12/13/2011	7/2/2018		Transfer	Volusia	Osteen			28.87139	-81.17843
2011	FP&L	AT&T	2018	1181539	12/13/2011	11/15/2017		Transfer	Volusia	Osteen			28.85054	-81.19721
2011	FP&L	AT&T	2018	1181535	12/13/2011	10/4/2018		Transfer	Volusia	Osteen			28.8479	-81.19734
2011	FP&L	AT&T	2018	1179072	12/7/2011	9/28/2018		Transfer	Palm Beach	Lake Worth			26.60284	-80.21931
2011	FP&L	AT&T	2018	1179059	12/7/2011	10/1/2018		Transfer	Palm Beach	Lake Worth			26.59927	-80.22384
2011	FP&L	AT&T	2018	1179054	12/7/2011	10/1/2018		Transfer	Palm Beach	Lake Worth			26.60462	-80.22464
2011	FP&L	AT&T	2016	1178604	12/6/2011	11/1/2018		Transfer	St Johns	St Augustine			29.88999	-81.32462
2011	FP&L	AT&T	2018	1178590	12/6/2011	11/1/2018		Transfer	St Johns	St Augustine			29.88999	-81.33235
2011	FP&L	AT&T	2018	1178515	12/6/2011	9/6/2018		Transfer	Broward	Fort Lauderdale	610	NW 38TH AVE	26.12847	-80.19845
2011	FP&L	AT&T	2017	1178483	12/6/2011	10/26/2018		Transfer	St Johns	St Augustine			29.88622	-81.32739
2011	FP&L	AT&T	2016	1178475	12/6/2011	10/26/2018		Transfer	St Johns	St Augustine			29.88613	-81.32743
2011	FP&L	AT&T	2016	1178474	12/6/2011	10/26/2018		Transfer	St Johns	St Augustine			29.88581	-81.32737
2011	FP&L	AT&T	2016	1178451	12/6/2011	10/26/2018		Transfer	St Johns	St Augustine			29.88489	-81.32725
2011	FP&L	AT&T	2017	1178428	12/6/2011	10/26/2018		Transfer	St Johns	St Augustine			29.88352	-81.32706



## PUBLIC VERSION

Created Year	Owner Company	NTG Company	Updated Year	TicketNu mber	CreatedOn	UpdatedOn	TicketTyp e	County	Place	HouseNu mber	StreetName	Latitude	Longitude
2011	FP&L	AT&T	2018	1176743	12/2/2011	2/12/2018	Transfer	Miami-Dade	North Miami Beach			25.90573	-80.16658
2011	FP&L	AT&T	2018	1176730	12/2/2011	11/28/2016	Transfer	Miami-Dade	North Miami Beach			25.91304	-80.17425
2011	FP&L	AT&T	2016	1176727	12/2/2011	2/12/2018	Transfer	Miami-Dade	North Miami Beach			25.91312	-80.17303
2011	FP&L	AT&T	2018	1176670	12/2/2011	2/12/2018	Transfer	Miami-Dade	North Miami Beach			25.91862	-80.17312
2011	FP&L	AT&T	2018	1176142	12/1/2011	5/29/2018	Transfer	Volusia	New Smyrna Beach			29.0094	-81.06929
2011	FP&L	AT&T	2018	1173097	11/22/2011	9/28/2018	Transfer	St Lucie	Fort Pierce			27.32571	-80.35069
2011	FP&L	AT&T	2018	1171445	11/21/2011	10/1/2018	Transfer	Brevard	Rockledge			28.26591	-80.6894
2011	FP&L	AT&T	2018	1171355	11/18/2011	10/11/2018	Transfer	Volusia	Deltona			28.85804	-81.19158
2011	FP&L	AT&T	2018	1170866	11/18/2011	9/12/2018	Transfer	Miami-Dade	Miami			25.79074	-80.24635
2011	FP&L	AT&T	2018	1170859	11/18/2011	9/12/2018	Transfer	Miami-Dade	Miami			25.78892	-80.24223
2011	FP&L	AT&T	2018	1170826	11/18/2011	10/2/2018	Transfer	Broward	Davie			26.09168	-80.21026
2011	FP&L	AT&T	2015	1170729	11/18/2011	10/12/2018	Transfer	Brevard	Cocoa			28.37643	-80.78783
2011	FP&L	AT&T	2017	1170724	11/18/2011	10/12/2018	Transfer	Brevard	Cocoa	UNK	UNK		
2011	FP&L	AT&T	2018	1170485	11/17/2011	8/11/2018	Transfer	Broward	Sunrise			26.16444	-80.31385
2011	FP&L	AT&T	2018	1170421	11/17/2011	11/1/2018	Transfer	Broward	Sunrise			26.16694	-80.30933
2011	FP&L	AT&T	2018	1170401	11/17/2011	8/21/2018	Transfer	Broward	Sunrise			26.16894	-80.30936
2011	FP&L	AT&T	2018	1170400	11/17/2011	11/1/2018	Transfer	Broward	Sunrise			26.16954	-80.30931
2011	FP&L	AT&T	2018	1170336	11/17/2011	11/1/2018	Transfer	Broward	Sunrise			26.16884	-80.3018
2011	FP&L	AT&T	2018	1170303	11/17/2011	11/1/2018	Transfer	Broward	Sunrise			26.17064	-80.3018
2011	FP&L	AT&T	2018	1170292	11/17/2011	11/1/2018	Transfer	Broward	Sunrise			26.17477	-80.30176
2011	FP&L	AT&T	2018	1170270	11/17/2011	11/1/2018	Transfer	Broward	Sunrise			26.1701	-80.30933
2011	FP&L	AT&T	2018	1170260	11/17/2011	11/1/2018	Transfer	Broward	Sunrise			26.17188	-80.30923
2011	FP&L	AT&T	2018	1170172	11/17/2011	10/24/2018	Transfer	Brevard	Mims			28.73244	-80.87648
2011	FP&L	AT&T	2018	1170164	11/17/2011	10/24/2018	Transfer	Brevard	Mims			28.75778	-80.87467
2011	FP&L	AT&T	2018	1170162	11/17/2011	10/24/2018	Transfer	Brevard	Mims			28.76161	-80.87307
2011	FP&L	AT&T	2018	1169987	11/17/2011	9/10/2018	Transfer	Palm Beach	West Palm Beach			26.85341	-80.0954
2011	FP&L	AT&T	2018	1169943	11/17/2011	9/10/2018	Transfer	Palm Beach	West Palm Beach			26.85762	-80.09624
2011	FP&L	AT&T	2018	1169827	11/17/2011	5/11/2018	Transfer	Miami-Dade	Miami			25.75651	-80.27122
2011	FP&L	AT&T	2018	1169632	11/16/2011	1/24/2018	Transfer	Broward	Hollywood			26.02987	-80.16945
2011	FP&L	AT&T	2018	1169629	11/16/2011	6/12/2018	Transfer	Broward	Hollywood			26.03023	-80.16947
2011	FP&L	AT&T	2018	1169413	11/16/2011	6/22/2018	Transfer	Broward	Coral Springs			26.28691	-80.23353
2011	FP&L	AT&T	2018	1169118	11/16/2011	10/26/2018	Transfer	Broward	Sunrise		SPRINGTREE LAKES DR	26.18417	-80.27311
2011	FP&L	AT&T	2018	1169087	11/16/2011	10/24/2018	Transfer	Broward	Deerfield Beach			26.31692	-80.07711
2011	FP&L	AT&T	2018	1169077	11/16/2011	2/22/2018	Transfer	Miami-Dade	Hialeah	6450	W. 21 CT.	25.8816	-80.32703
2011	FP&L	AT&T	2018	1169039	11/16/2011	7/6/2018	Transfer	Miami-Dade	Hialeah	6150	W. 20 AVE.	25.87793	-80.32394
2011	FP&L	AT&T	2018	1168278	11/15/2011	5/16/2018	Transfer	Broward	Fort Lauderdale			26.09923	-80.16959
2011	FP&L	AT&T	2018	1167197	11/11/2011	7/20/2018	Transfer	Palm Beach	Royal Palm Beach			26.69138	-80.19925
2011	FP&L	AT&T	2018	1167110	11/11/2011	6/28/2018	Transfer	Broward	Deerfield Beach			26.30869	-80.07878
2011	FP&L	AT&T	2018	1166968	11/11/2011	5/17/2017	Transfer	Miami-Dade	North Miami			25.91791	-80.18297
2011	FP&L	AT&T	2018	1166849	11/10/2011	10/17/2018	Transfer	Broward	Deerfield Beach			26.2951	-80.08239
2011	FP&L	AT&T	2018	1166847	11/10/2011	10/17/2018	Transfer	Broward	Deerfield Beach			26.29791	-80.08669
2011	FP&L	AT&T	2018	1166810	11/10/2011	2/21/2018	Transfer	Miami-Dade	Miami			25.84486	-80.23847
2011	FP&L	AT&T	2018	1166385	11/10/2011	10/22/2018	Transfer	Volusia	Port Orange			29.06205	-81.05216
2011	FP&L	AT&T	2018	1166383	11/10/2011	10/22/2018	Transfer	Volusia	Port Orange			29.06125	-81.05438
2011	FP&L	AT&T	2018	1166001	11/9/2011	10/26/2016	Transfer	Miami-Dade	North Miami			25.91803	-80.18037
2011	FP&L	AT&T	2018	1165982	11/9/2011	2/14/2018	Transfer	Miami-Dade	North Miami			25.92111	-80.18086
2011	FP&L	AT&T	2018	1165634	11/9/2011	3/13/2018	Transfer	Miami-Dade	Tamiami	UNK	UNK		
2011	FP&L	AT&T	2018	1165631	11/9/2011	3/13/2018	Transfer	Miami-Dade	Tamiami	UNK	UNK		
2011	FP&L	AT&T	2018	1165630	11/9/2011	3/13/2018	Transfer	Miami-Dade	Tamiami	UNK	UNK		
2011	FP&L	AT&T	2018	1165612	11/9/2011	3/13/2018	Transfer	Miami-Dade	Tamiami	UNK	UNK		
2011	FP&L	AT&T	2018	1165608	11/9/2011	3/13/2018	Transfer	Miami-Dade	Tamiami	UNK	UNK		
2011	FP&L	AT&T	2018	1165606	11/9/2011	3/13/2018	Transfer	Miami-Dade	Tamiami	UNK	UNK		
2011	FP&L	AT&T	2018	1165604	11/9/2011	3/13/2018	Transfer	Miami-Dade	Tamiami	UNK	UNK		
2011	FP&L	AT&T	2018	1165134	11/8/2011	2/14/2018	Transfer	Miami-Dade	North Miami			25.90745	-80.1812
2011	FP&L	AT&T	2018	1165130	11/8/2011	2/14/2018	Transfer	Miami-Dade	North Miami			25.90664	-80.17744
2011	FP&L	AT&T	2018	1165122	11/8/2011	4/17/2017	Transfer	Miami-Dade	North Miami			25.90655	-80.18191
2011	FP&L	AT&T	2018	1165043	11/8/2011	5/17/2017	Transfer	Miami-Dade	North Miami			25.9186	-80.18448
2011	FP&L	AT&T	2018	1165035	11/8/2011	9/26/2017	Transfer	Miami-Dade	North Miami			25.90926	-80.17936
2011	FP&L	AT&T	2018	1164884	11/8/2011	11/1/2018	Transfer	Broward	Sunrise			26.18069	-80.30176
2011	FP&L	AT&T	2018	1164854	11/8/2011	11/1/2018	Transfer	Broward	Sunrise			26.19193	-80.29245
2011	FP&L	AT&T	2018	1164566	11/7/2011	10/24/2018	Transfer	Brevard	Mims			28.74653	-80.8701
2011	FP&L	AT&T	2018	1164480	11/7/2011	3/29/2018	Transfer	Palm Beach		40	MUTT THOMAS RD	26.69088	-80.80501
2011	FP&L	AT&T	2018	1164476	11/7/2011	10/24/2018	Transfer	Brevard	Mims			28.71428	-80.89613
2011	FP&L	AT&T	2018	1164426	11/7/2011	10/24/2018	Transfer	Brevard	Mims			28.7582	-80.87723
2011	FP&L	AT&T	2018	1164411	11/7/2011	10/24/2018	Transfer	Brevard	Mims			28.76441	-80.87816
2011	FP&L	AT&T	2018	1163915	11/4/2011	4/3/2018	Transfer	Broward	Pembroke Pines			26.01359	-80.43219
2011	FP&L	AT&T	2018	1163913	11/4/2011	4/3/2018	Transfer	Broward	Pembroke Pines			26.01289	-80.43216
2011	FP&L	AT&T	2018	1163912	11/4/2011	8/31/2018	Transfer	Broward	Pembroke Pines			26.01021	-80.43202
2011	FP&L	AT&T	2018	1163911	11/4/2011	8/31/2018	Transfer	Broward	Pembroke Pines			26.00951	-80.43196
2011	FP&L	AT&T	2015	1163907	11/4/2011	11/9/2017	Transfer	Broward	Pembroke Pines			26.03584	-80.39648
2011	FP&L	AT&T	2018	1163894	11/4/2011	9/18/2018	Transfer	Miami-Dade	Miami			25.7367	-80.33932
2011	FP&L	AT&T	2018	1161513	11/1/2011	9/27/2018	Transfer	St Lucie	Port St Lucie			27.26365	-80.39141
2011	FP&L	AT&T	2018	1161511	11/1/2011	9/27/2018	Transfer	St Lucie	Port St Lucie			27.26342	-80.39072
2011	FP&L	AT&T	2018	1161506	11/1/2011	9/27/2018	Transfer	St Lucie	Port St Lucie			27.26321	-80.38999
2011	FP&L	AT&T	2018	1161184	10/31/2011	10/24/2018	Transfer	Brevard	Mims			28.69845	-80.83554
2011	FP&L	AT&T	2017	1160488	10/28/2011	2/15/2018	Transfer	Miami-Dade	Opa-locka			25.89435	-80.27544
2011	FP&L	AT&T	2017	1160213	10/28/2011	8/16/2018	Transfer	St Johns	Elkton			29.84179	-81.55863
2011	FP&L	AT&T	2018	1160132	10/28/2011	10/24/2018	Transfer	Brevard	Mims			28.72077	-80.86307
2011	FP&L	AT&T	2018	1160130	10/28/2011	10/24/2018	Transfer	Brevard	Mims			28.72387	-80.86141
2011	FP&L	AT&T	2018	1160076	10/28/2011	7/25/2018	Transfer	Miami-Dade	Miami	UNK	UNK		
2011	FP&L	AT&T	2018	1160052	10/28/2011	9/27/2018	Transfer	Miami-Dade	Miami	UNK	UNK		



# PUBLIC VERSION

Created Year	Owner Company	NTG Company	Updated Year	TicketNu mber	CreatedOn	UpdatedOn	TicketType	County	Place	HouseNu mber	StreetName	Latitude	Longitude
2011	FP&L	AT&T	2018	1159840	10/27/2011	11/29/2017	Transfer	Indian River	Vero Beach			27.72044	-80.46643
2011	FP&L	AT&T	2018	1159839	10/27/2011	9/18/2017	Transfer	Indian River	Vero Beach			27.73244	-80.4623
2011	FP&L	AT&T	2018	1159819	10/27/2011	11/21/2017	Transfer	Indian River	Sebastian			27.77784	-80.46312
2011	FP&L	AT&T	2018	1159753	10/27/2011	3/6/2018	Transfer	Miami-Dade	Hialeah			25.85214	-80.30716
2011	FP&L	AT&T	2018	1159747	10/27/2011	7/6/2018	Transfer	Miami-Dade	Hialeah			25.85643	-80.27762
2011	FP&L	AT&T	2018	1158783	10/27/2011	8/10/2018	Transfer	Palm Beach	Belle Glade			26.68359	-80.67111
2011	FP&L	AT&T	2018	1158772	10/27/2011	5/10/2018	Transfer	Palm Beach	Boynton Beach			26.53581	-80.12299
2011	FP&L	AT&T	2018	1158497	10/26/2011	10/23/2018	Transfer	Brevard	Mims			28.71379	-80.88251
2011	FP&L	AT&T	2018	1158492	10/26/2011	10/24/2018	Transfer	Brevard	Mims			28.71434	-80.88263
2011	FP&L	AT&T	2018	1158397	10/26/2011	10/24/2018	Transfer	Brevard	Mims	3965	HAMMOCK RD	28.70732	-80.84508
2011	FP&L	AT&T	2018	1158376	10/26/2011	10/24/2018	Transfer	Brevard	Mims			28.69666	-80.83659
2011	FP&L	AT&T	2018	1158361	10/26/2011	6/6/2018	Transfer	Palm Beach	Wellington			26.70381	-80.32256
2011	FP&L	AT&T	2018	1158218	10/26/2011	8/8/2018	Transfer	Miami-Dade	Miami			25.62947	-80.37415
2011	FP&L	AT&T	2018	1157654	10/26/2011	9/19/2018	Transfer	Palm Beach	Pahokee			26.82139	-80.66207
2011	FP&L	AT&T	2018	1155599	10/21/2011	3/5/2018	Transfer	Miami-Dade	Miami			25.91365	-80.19447
2011	FP&L	AT&T	2018	1155587	10/21/2011	3/5/2018	Transfer	Miami-Dade	Miami			25.92597	-80.18709
2011	FP&L	AT&T	2018	1155270	10/21/2011	1/19/2018	Transfer	Broward	Hollywood			26.02954	-80.17856
2011	FP&L	AT&T	2018	1154427	10/20/2011	1/22/2018	Transfer	Broward	Hollywood			26.02573	-80.14692
2011	FP&L	AT&T	2018	1154407	10/20/2011	10/22/2018	Transfer	Miami-Dade	Miami			25.73576	-80.35649
2011	FP&L	AT&T	2018	1150913	10/14/2011	10/28/2018	Transfer	Broward	Hollywood			26.0122	-80.1834
2011	FP&L	AT&T	2018	1150905	10/14/2011	1/24/2018	Transfer	Broward	Hollywood			26.01387	-80.17877
2011	FP&L	AT&T	2018	1150529	10/14/2011	10/31/2018	Transfer	Broward	Lauderhill			26.1678	-80.24511
2011	FP&L	AT&T	2018	1150528	10/14/2011	10/31/2018	Transfer	Broward	Lauderhill			26.16831	-80.2453
2011	FP&L	AT&T	2018	1150522	10/14/2011	10/31/2018	Transfer	Broward	Lauderhill			26.17665	-80.24843
2011	FP&L	AT&T	2018	1150497	10/14/2011	11/9/2017	Transfer	Columbia	Lake City			30.18277	-82.60809
2011	FP&L	AT&T	2018	1150465	10/14/2011	1/11/2018	Transfer	Palm Beach	Boynton Beach			26.55162	-80.11504
2011	FP&L	AT&T	2018	1150324	10/13/2011	10/24/2018	Transfer	Brevard	Mims			28.64192	-80.88974
2011	FP&L	AT&T	2018	1149586	10/12/2011	10/26/2017	Transfer	Miami-Dade	Miami			25.73183	-80.3533
2011	FP&L	AT&T	2018	1149579	10/12/2011	10/22/2018	Transfer	Miami-Dade	Miami			25.7303	-80.36114
2011	FP&L	AT&T	2018	1147078	10/7/2011	3/14/2018	Transfer	Miami-Dade	Homestead			25.5413	-80.54232
2011	FP&L	AT&T	2018	1147077	10/7/2011	3/14/2018	Transfer	Miami-Dade	Homestead			25.52152	-80.54982
2011	FP&L	AT&T	2018	1147042	10/7/2011	5/4/2018	Transfer	Miami-Dade	Homestead			25.53994	-80.53599
2011	FP&L	AT&T	2018	1146641	10/7/2011	10/24/2018	Transfer	Brevard	Mims			28.70304	-80.83331
2011	FP&L	AT&T	2018	1146639	10/7/2011	10/24/2018	Transfer	Brevard	Mims			28.70518	-80.86071
2011	FP&L	AT&T	2018	1146638	10/7/2011	10/24/2018	Transfer	Brevard	Mims			28.71791	-80.86309
2011	FP&L	AT&T	2018	1146633	10/7/2011	10/24/2018	Transfer	Brevard	Mims			28.74712	-80.87042
2011	FP&L	AT&T	2018	1146632	10/7/2011	10/24/2018	Transfer	Brevard	Mims			28.74316	-80.86899
2011	FP&L	AT&T	2018	1146630	10/7/2011	10/24/2018	Transfer	Brevard	Mims			28.74082	-80.86201
2011	FP&L	AT&T	2018	1146628	10/7/2011	10/24/2018	Transfer	Brevard	Mims			28.7452	-80.84964
2011	FP&L	AT&T	2018	1146626	10/7/2011	10/24/2018	Transfer	Brevard	Mims			28.75945	-80.87521
2011	FP&L	AT&T	2018	1146624	10/7/2011	10/24/2018	Transfer	Brevard	Mims			28.76362	-80.87174
2011	FP&L	AT&T	2018	1146609	10/7/2011	10/24/2018	Transfer	Brevard	Mims			28.77747	-80.86979
2011	FP&L	AT&T	2018	1145861	10/6/2011	9/28/2018	Transfer	Miami-Dade	Miami			25.82302	-80.23966
2011	FP&L	AT&T	2018	1145774	10/6/2011	10/24/2018	Transfer	Brevard	Mims			28.7093	-80.8697
2011	FP&L	AT&T	2018	1145768	10/6/2011	7/3/2017	Transfer	Brevard	Mims			28.71358	-80.87331
2011	FP&L	AT&T	2018	1145759	10/6/2011	10/24/2018	Transfer	Brevard	Mims			28.71284	-80.86669
2011	FP&L	AT&T	2018	1145750	10/6/2011	10/24/2018	Transfer	Brevard	Mims			28.71374	-80.87241
2011	FP&L	AT&T	2018	1145748	10/6/2011	10/24/2018	Transfer	Brevard	Mims			28.71391	-80.87132
2011	FP&L	AT&T	2018	1145738	10/6/2011	10/24/2018	Transfer	Brevard	Mims			28.71528	-80.874
2011	FP&L	AT&T	2018	1145737	10/6/2011	10/24/2018	Transfer	Brevard	Mims			28.7151	-80.87497
2011	FP&L	AT&T	2018	1145734	10/6/2011	10/24/2018	Transfer	Brevard	Mims			28.70207	-80.8503
2011	FP&L	AT&T	2018	1142108	10/3/2011	7/25/2018	Transfer	Miami-Dade	Miami	UNK	UNK		
2011	FP&L	AT&T	2018	1142063	10/3/2011	7/25/2018	Transfer	Miami-Dade	Miami	UNK	UNK		
2011	FP&L	AT&T	2018	1142055	10/3/2011	7/25/2018	Transfer	Miami-Dade	Miami	UNK	UNK		
2011	FP&L	AT&T	2018	1142039	10/3/2011	9/24/2018	Transfer	Miami-Dade	Miami	UNK	UNK		
2011	FP&L	AT&T	2018	1139313	9/28/2011	10/24/2018	Transfer	Brevard	Mims			28.74248	-80.8689
2011	FP&L	AT&T	2018	1139308	9/28/2011	10/23/2018	Transfer	Brevard	Mims			28.7596	-80.87353
2011	FP&L	AT&T	2018	1139306	9/28/2011	10/25/2018	Transfer	Brevard	Mims			28.76483	-80.87687
2011	FP&L	AT&T	2018	1139126	9/28/2011	7/6/2018	Transfer	Miami-Dade	Hialeah			25.83446	-80.29436
2011	FP&L	AT&T	2018	1139122	9/28/2011	7/6/2018	Transfer	Miami-Dade	Hialeah			25.83414	-80.2911
2011	FP&L	AT&T	2018	1138973	9/28/2011	4/19/2018	Transfer	Palm Beach	Belle Glade			26.69081	-80.67107
2011	FP&L	AT&T	2018	1138910	9/28/2011	10/23/2018	Transfer	Miami-Dade	Homestead	UNK	UNK		
2011	FP&L	AT&T	2018	1138892	9/28/2011	10/23/2018	Transfer	Miami-Dade	Homestead	UNK	UNK		
2011	FP&L	AT&T	2018	1138878	9/28/2011	10/30/2018	Transfer	Miami-Dade	Homestead	UNK	UNK		
2011	FP&L	AT&T	2018	1138126	9/27/2011	7/31/2018	Transfer	Broward	Margate			26.22424	-80.20363
2011	FP&L	AT&T	2018	1137858	9/27/2011	1/11/2018	Transfer	Palm Beach	Boynton Beach			26.52331	-80.15265
2011	FP&L	AT&T	2018	1137505	9/26/2011	9/15/2017	Transfer	Palm Beach	Boynton Beach			26.54141	-80.10488
2011	FP&L	AT&T	2018	1137504	9/26/2011	5/10/2018	Transfer	Palm Beach	Boynton Beach			26.54311	-80.12259
2011	FP&L	AT&T	2018	1137502	9/26/2011	7/19/2018	Transfer	Palm Beach	Boynton Beach			26.53812	-80.12261
2011	FP&L	AT&T	2018	1137496	9/26/2011	10/3/2018	Transfer	Palm Beach	Boynton Beach			26.5414	-80.10631
2011	FP&L	AT&T	2018	1137495	9/26/2011	7/19/2018	Transfer	Palm Beach	Boynton Beach			26.54317	-80.10484
2011	FP&L	AT&T	2018	1137493	9/26/2011	10/9/2018	Transfer	Palm Beach	Boynton Beach			26.54137	-80.10614
2011	FP&L	AT&T	2018	1137490	9/26/2011	10/3/2018	Transfer	Palm Beach	Boynton Beach			26.54068	-80.11129
2011	FP&L	AT&T	2018	1137181	9/26/2011	7/27/2018	Transfer	Broward	North Lauderdale	6883	SW 16 CT	26.20701	-80.21622
2011	FP&L	AT&T	2018	1136200	9/22/2011	2/20/2018	Transfer	Miami-Dade	Opa-locka			25.93567	-80.29342
2011	FP&L	AT&T	2018	1136199	9/22/2011	2/20/2018	Transfer	Miami-Dade	Opa-locka			25.93503	-80.29339
2011	FP&L	AT&T	2018	1136158	9/22/2011	2/20/2018	Transfer	Miami-Dade	Opa-locka			25.93453	-80.29405
2011	FP&L	AT&T	2018	1136153	9/22/2011	2/15/2018	Transfer	Miami-Dade	Opa-locka			25.93563	-80.29409
2011	FP&L	AT&T	2018	1136151	9/22/2011	2/15/2018	Transfer	Miami-Dade	Opa-locka			25.93604	-80.2941
2011	FP&L	AT&T	2018	1136150	9/22/2011	2/15/2018	Transfer	Miami-Dade	Opa-locka			25.93656	-80.29412
2011	FP&L	AT&T	2018	1136145	9/22/2011	2/15/2018	Transfer	Miami-Dade	Opa-locka			25.93653	-80.29478



# PUBLIC VERSION

Created Year	Owner Company	NTG Company	Updated Year	TicketNu mber	CreatedOn	UpdatedOn	e TicketTyp	County	Place	HouseNu mber	StreetName	Latitude	Longitude
2011	FP&L	AT&T	2018	1136141	9/22/2011	1/5/2017	Transfer	Miami-Dade	Opa-locka	UNK	UNK		
2011	FP&L	AT&T	2018	1136137	9/22/2011	2/15/2018	Transfer	Miami-Dade	Opa-locka			25.93656	-80.29689
2011	FP&L	AT&T	2018	1135486	9/21/2011	5/25/2018	Transfer	Volusia	Oak Hill			28.8957	-80.85738
2011	FP&L	AT&T	2018	1134507	9/20/2011	10/24/2018	Transfer	Brevard	Mims			28.76629	-80.87444
2011	FP&L	AT&T	2018	1134466	9/20/2011	11/9/2017	Transfer	Columbia	Lake City			30.1953	-82.50219
2011	FP&L	AT&T	2018	1134170	9/19/2011	10/24/2018	Transfer	Brevard	Mims			28.7364	-80.87984
2011	FP&L	AT&T	2018	1134169	9/19/2011	10/24/2018	Transfer	Brevard	Mims			28.73806	-80.88037
2011	FP&L	AT&T	2018	1134161	9/19/2011	10/24/2018	Transfer	Brevard	Mims			28.74596	-80.86987
2011	FP&L	AT&T	2018	1134148	9/19/2011	10/23/2018	Transfer	Brevard	Mims			28.76437	-80.87498
2011	FP&L	AT&T	2018	1134135	9/19/2011	10/16/2018	Transfer	Palm Beach	West Palm Beach			26.67318	-80.07939
2011	FP&L	AT&T	2018	1134011	9/19/2011	8/15/2018	Transfer	Palm Beach	Lake Worth			26.68346	-80.12972
2011	FP&L	AT&T	2018	1133949	9/19/2011	8/15/2018	Transfer	Palm Beach	Lake Worth			26.67706	-80.16364
2011	FP&L	AT&T	2018	1133947	9/19/2011	8/15/2018	Transfer	Palm Beach	Lake Worth			26.67711	-80.16209
2011	FP&L	AT&T	2018	1133940	9/19/2011	8/15/2018	Transfer	Palm Beach	Lake Worth			26.67711	-80.16063
2011	FP&L	AT&T	2018	1133624	9/19/2011	10/23/2018	Transfer	Brevard	Mims			28.71989	-80.84831
2011	FP&L	AT&T	2018	1133618	9/19/2011	10/23/2018	Transfer	Brevard	Mims			28.73239	-80.8673
2011	FP&L	AT&T	2018	1133606	9/19/2011	10/23/2018	Transfer	Brevard	Mims			28.76458	-80.87595
2011	FP&L	AT&T	2018	1133589	9/19/2011	10/23/2018	Transfer	Brevard	Mims			28.76572	-80.87859
2011	FP&L	AT&T	2018	1133584	9/19/2011	10/23/2018	Transfer	Brevard	Mims			28.78851	-80.8671
2011	FP&L	AT&T	2018	1132265	9/16/2011	8/8/2018	Transfer	Miami-Dade	Miami			25.62371	-80.35986
2011	FP&L	AT&T	2018	1132213	9/16/2011	10/22/2018	Transfer	Miami-Dade	Miami			25.73416	-80.34875
2011	FP&L	AT&T	2018	1132196	9/16/2011	10/22/2018	Transfer	Miami-Dade	Miami			25.73209	-80.34672
2011	FP&L	AT&T	2018	1132068	9/16/2011	3/29/2018	Transfer	Palm Beach				26.81287	-80.66202
2011	FP&L	AT&T	2018	1132036	9/16/2011	3/29/2018	Transfer	Palm Beach				26.82381	-80.66288
2011	FP&L	AT&T	2018	1132026	9/16/2011	3/29/2018	Transfer	Palm Beach				26.82382	-80.66236
2011	FP&L	AT&T	2018	1132012	9/16/2011	3/29/2018	Transfer	Palm Beach				26.82101	-80.66987
2011	FP&L	AT&T	2018	1132006	9/16/2011	3/29/2018	Transfer	Palm Beach				26.82107	-80.66948
2011	FP&L	AT&T	2018	1132005	9/16/2011	3/29/2018	Transfer	Palm Beach				26.82055	-80.66947
2011	FP&L	AT&T	2018	1131979	9/16/2011	5/3/2018	Transfer	Palm Beach				26.80477	-80.69359
2011	FP&L	AT&T	2016	1131961	9/16/2011	3/29/2018	Transfer	Palm Beach				26.79515	-80.69445
2011	FP&L	AT&T	2018	1131948	9/16/2011	3/29/2018	Transfer	Palm Beach				26.79515	-80.69445
2011	FP&L	AT&T	2018	1131515	9/15/2011	10/23/2018	Transfer	Brevard	Mims			28.71122	-80.86678
2011	FP&L	AT&T	2018	1131501	9/15/2011	10/23/2018	Transfer	Brevard	Mims			28.73266	-80.86629
2011	FP&L	AT&T	2018	1131496	9/15/2011	10/24/2018	Transfer	Brevard	Mims			28.72728	-80.8631
2011	FP&L	AT&T	2018	1131493	9/15/2011	10/23/2018	Transfer	Brevard	Mims			28.73978	-80.86705
2011	FP&L	AT&T	2018	1131461	9/15/2011	10/23/2018	Transfer	Brevard	Mims			28.76643	-80.87984
2011	FP&L	AT&T	2018	1130726	9/14/2011	10/9/2018	Transfer	Palm Beach	Boca Raton			26.52081	-80.12635
2011	FP&L	AT&T	2018	1129838	9/13/2011	1/24/2018	Transfer	Broward	Hollywood			26.02801	-80.16152
2011	FP&L	AT&T	2018	1129656	9/13/2011	2/21/2018	Transfer	Miami-Dade	Miami			25.83931	-80.2232
2011	FP&L	AT&T	2018	1129258	9/12/2011	9/13/2018	Transfer	Miami-Dade	Florida City			25.43937	-80.4769
2011	FP&L	AT&T	2018	1129257	9/12/2011	9/13/2018	Transfer	Miami-Dade	Florida City			25.45334	-80.47898
2011	FP&L	AT&T	2018	1128366	9/9/2011	6/28/2018	Transfer	Broward	Deerfield Beach			26.31136	-80.09321
2011	FP&L	AT&T	2018	1128297	9/9/2011	1/19/2018	Transfer	Broward	Hollywood			26.02307	-80.16307
2011	FP&L	AT&T	2018	1128190	9/9/2011	9/12/2018	Transfer	Miami-Dade	Miami			25.78665	-80.23545
2011	FP&L	AT&T	2018	1128173	9/9/2011	9/19/2018	Transfer	Miami-Dade	Miami			25.78936	-80.24107
2011	FP&L	AT&T	2018	1128124	9/9/2011	5/3/2018	Transfer	Miami-Dade	Miami			25.83572	-80.21883
2011	FP&L	AT&T	2018	1128018	9/9/2011	10/16/2018	Transfer	Palm Beach	West Palm Beach			26.69199	-80.13887
2011	FP&L	AT&T	2018	1127988	9/9/2011	11/3/2018	Transfer	Palm Beach	West Palm Beach			26.67894	-80.13064
2011	FP&L	AT&T	2018	1127987	9/9/2011	10/16/2018	Transfer	Palm Beach	West Palm Beach			26.68026	-80.13061
2011	FP&L	AT&T	2018	1127985	9/9/2011	7/26/2018	Transfer	Palm Beach	West Palm Beach			26.67911	-80.12909
2011	FP&L	AT&T	2018	1127861	9/8/2011	10/1/2018	Transfer	Palm Beach	Lake Worth			26.62318	-80.20507
2011	FP&L	AT&T	2018	1127857	9/8/2011	10/1/2018	Transfer	Palm Beach	Lake Worth			26.62898	-80.20483
2011	FP&L	AT&T	2018	1127856	9/8/2011	10/1/2018	Transfer	Palm Beach	Lake Worth			26.63023	-80.20463
2011	FP&L	AT&T	2018	1127855	9/8/2011	10/1/2018	Transfer	Palm Beach	Lake Worth			26.63154	-80.20472
2011	FP&L	AT&T	2018	1127853	9/8/2011	10/1/2018	Transfer	Palm Beach	Lake Worth			26.63271	-80.20467
2011	FP&L	AT&T	2018	1127849	9/8/2011	10/1/2018	Transfer	Palm Beach	Lake Worth			26.63439	-80.20459
2011	FP&L	AT&T	2018	1127845	9/8/2011	10/1/2018	Transfer	Palm Beach	Lake Worth			26.63496	-80.20456
2011	FP&L	AT&T	2018	1127593	9/8/2011	4/9/2018	Transfer	Miami-Dade	Miami			25.8373	-80.22412
2011	FP&L	AT&T	2018	1127587	9/8/2011	3/16/2018	Transfer	Miami-Dade	Miami			25.84059	-80.22107
2011	FP&L	AT&T	2018	1127417	9/8/2011	9/12/2018	Transfer	St Johns	Fruit Cove			30.06819	-81.6188
2011	FP&L	AT&T	2018	1126732	9/7/2011	1/24/2018	Transfer	Broward	Hollywood			26.04596	-80.17064
2011	FP&L	AT&T	2018	1126095	9/6/2011	11/12/2018	Transfer	Palm Beach	Boca Raton			26.5765	-80.10838
2011	FP&L	AT&T	2018	1126028	9/6/2011	7/19/2018	Transfer	Palm Beach	Boynton Beach			26.53066	-80.07803
2011	FP&L	AT&T	2018	1125981	9/6/2011	9/7/2018	Transfer	Palm Beach	Boynton Beach			26.53398	-80.07848
2011	FP&L	AT&T	2015	1123816	8/31/2011	7/26/2018	Transfer	Broward	Plantation			26.11249	-80.21928
2011	FP&L	AT&T	2018	1123198	8/29/2011	10/17/2018	Transfer	Broward	Deerfield Beach			26.29499	-80.11355
2011	FP&L	AT&T	2018	1123196	8/29/2011	7/5/2017	Transfer	Broward	Deerfield Beach			26.2946	-80.11344
2011	FP&L	AT&T	2018	1122689	8/29/2011	9/20/2018	Transfer	Palm Beach	Pahokee			26.81221	-80.64995
2011	FP&L	AT&T	2018	1121918	8/26/2011	10/8/2018	Transfer	Palm Beach	Delray Beach			26.48178	-80.12242
2011	FP&L	AT&T	2018	1121360	8/25/2011	5/11/2018	Transfer	Miami-Dade	Miami			25.73943	-80.33724
2011	FP&L	AT&T	2018	1121349	8/25/2011	5/10/2018	Transfer	Miami-Dade	Miami			25.73941	-80.33154
2011	FP&L	AT&T	2018	1120558	8/24/2011	2/13/2018	Transfer	Miami-Dade	Miami Shores			25.87764	-80.22587
2011	FP&L	AT&T	2018	1120430	8/24/2011	2/22/2018	Transfer	Miami-Dade	Hialeah			25.83498	-80.29817
2011	FP&L	AT&T	2018	1120422	8/24/2011	7/6/2018	Transfer	Miami-Dade	Hialeah			25.83493	-80.29113
2011	FP&L	AT&T	2018	1120421	8/24/2011	7/6/2018	Transfer	Miami-Dade	Hialeah			25.83578	-80.29148
2011	FP&L	AT&T	2018	1120417	8/24/2011	7/6/2018	Transfer	Miami-Dade	Hialeah			25.83577	-80.2928
2011	FP&L	AT&T	2018	1120156	8/24/2011	4/30/2015	Transfer	Miami-Dade	Miami			25.93865	-80.27484
2011	FP&L	AT&T	2018	1120133	8/24/2011	10/15/2018	Transfer	Miami-Dade	Miami			25.93742	-80.27128
2011	FP&L	AT&T	2018	1120072	8/24/2011	4/25/2018	Transfer	Brevard	Melbourne			28.0679	-80.64076
2011	FP&L	AT&T	2018	1120067	8/24/2011	10/25/2018	Transfer	Brevard	Melbourne			28.06856	-80.63706
2011	FP&L	AT&T	2018	1119888	8/24/2011	9/21/2018	Transfer	Broward	Hollywood			25.98346	-80.14529



# PUBLIC VERSION

Created Year	Owner Company	NTG Company	Updated Year	Ticket Number	Created On	Updated On	Ticket Type	County	Place	House Number	Street Name	Latitude	Longitude
2011	FP&L	AT&T	2018	1119538	8/23/2011	11/13/2018	Transfer	Miami-Dade	Miami			25.81344	-80.3149
2011	FP&L	AT&T	2018	1119537	8/23/2011	11/13/2018	Transfer	Miami-Dade	Miami			25.81345	-80.31448
2011	FP&L	AT&T	2018	1119485	8/23/2011	4/25/2018	Transfer	Brevard	Melbourne			28.05798	-80.65458
2011	FP&L	AT&T	2018	1119189	8/23/2011	9/26/2018	Transfer	Miami-Dade	Miami			25.78271	-80.23401
2011	FP&L	AT&T	2018	1118404	8/19/2011	9/20/2018	Transfer	Palm Beach	Palm Beach			26.77852	-80.51863
2011	FP&L	AT&T	2018	1118402	8/19/2011	9/20/2018	Transfer	Palm Beach	Palm Beach			26.77995	-80.52054
2011	FP&L	AT&T	2018	1118400	8/19/2011	9/20/2018	Transfer	Palm Beach	Palm Beach			26.78065	-80.52149
2011	FP&L	AT&T	2018	1118131	8/19/2011	12/4/2017	Transfer	Miami-Dade	Miami			25.76584	-80.25926
2011	FP&L	AT&T	2018	1117988	8/19/2011	10/24/2018	Transfer	Palm Beach	North Palm Beach			26.81195	-80.06027
2011	FP&L	AT&T	2018	1117839	8/19/2011	5/11/2018	Transfer	Miami-Dade	Miami			25.75519	-80.26398
2011	FP&L	AT&T	2018	1117830	8/19/2011	5/11/2018	Transfer	Miami-Dade	Miami			25.75316	-80.26191
2011	FP&L	AT&T	2018	1117483	8/18/2011	10/22/2018	Transfer	Miami-Dade	Miami			25.75601	-80.26368
2011	FP&L	AT&T	2018	1116892	8/17/2011	9/22/2018	Transfer	Miami-Dade	Miami			25.78566	-80.2463
2011	FP&L	AT&T	2018	1116675	8/17/2011	3/21/2018	Transfer	Miami-Dade	Coral Gables			25.76171	-80.25953
2011	FP&L	AT&T	2018	1116673	8/17/2011	3/21/2018	Transfer	Miami-Dade	Coral Gables			25.762	-80.25957
2011	FP&L	AT&T	2018	1116257	8/17/2011	7/7/2018	Transfer	Miami-Dade	Doral			25.79679	-80.343
2011	FP&L	AT&T	2018	1116252	8/17/2011	6/28/2017	Transfer	Miami-Dade	Doral			25.79676	-80.34429
2011	FP&L	AT&T	2018	1116032	8/16/2011	10/5/2018	Transfer	Broward	Dania	UNK	UNK		
2011	FP&L	AT&T	2018	1115864	8/16/2011	7/30/2018	Transfer	Miami-Dade	Miami	UNK	UNK		
2011	FP&L	AT&T	2018	1114446	8/12/2011	10/6/2018	Transfer	Broward	Pompano Beach	2500	E ATLANTIC BLVD	26.23128	-80.09889
2011	FP&L	AT&T	2018	1114318	8/12/2011	8/30/2018	Transfer	Palm Beach	West Palm Beach		Northlake Blvd	26.81186	-80.29355
2011	FP&L	AT&T	2017	1112226	8/9/2011	2/14/2018	Transfer	Miami-Dade	Miami Shores			25.87229	-80.21313
2011	FP&L	AT&T	2018	1112213	8/9/2011	10/15/2018	Transfer	Miami-Dade	Miami Shores			25.87234	-80.21217
2011	FP&L	AT&T	2018	1110841	8/5/2011	1/22/2018	Transfer	Martin	Indiantown			26.98622	-80.60721
2011	FP&L	AT&T	2018	1110569	8/5/2011	8/17/2018	Transfer	Palm Beach	Riviera Beach	UNK	UNK		
2011	FP&L	AT&T	2018	1110448	8/4/2011	8/17/2018	Transfer	Palm Beach	Riviera Beach	UNK	UNK		
2011	FP&L	AT&T	2018	1110445	8/4/2011	8/17/2018	Transfer	Palm Beach	Riviera Beach	UNK	UNK		
2011	FP&L	AT&T	2018	1110444	8/4/2011	8/17/2018	Transfer	Palm Beach	Riviera Beach	UNK	UNK		
2011	FP&L	AT&T	2018	1110429	8/4/2011	8/17/2018	Transfer	Palm Beach	Riviera Beach	UNK	UNK		
2011	FP&L	AT&T	2018	1110428	8/4/2011	8/17/2018	Transfer	Palm Beach	Riviera Beach	UNK	UNK		
2011	FP&L	AT&T	2018	1109235	8/2/2011	5/21/2018	Transfer	Miami-Dade	Miami			25.82087	-80.32391
2011	FP&L	AT&T	2018	1108869	8/2/2011	10/24/2018	Transfer	Brevard	Malabar	2680	COREY RD.	27.97991	-80.59042
2011	FP&L	AT&T	2017	1108842	8/2/2011	2/14/2018	Transfer	Miami-Dade	Miami Shores			25.87201	-80.20923
2011	FP&L	AT&T	2018	1108813	8/2/2011	2/14/2018	Transfer	Miami-Dade	Miami Shores			25.87707	-80.20743
2011	FP&L	AT&T	2018	1108593	8/2/2011	2/15/2017	Transfer	Putnam	Hawthorne			29.59051	-82.01364
2011	FP&L	AT&T	2018	1108584	8/2/2011	9/28/2017	Transfer	Putnam	Hawthorne		W/O SUNNY SIDE DR. ON C.R. 20	29.58878	-81.99653
2011	FP&L	AT&T	2018	1108400	8/1/2011	9/28/2017	Transfer	Putnam	Hawthorne	206	sunny side	29.59286	-81.99632
2011	FP&L	AT&T	2018	1108189	8/1/2011	7/26/2018	Transfer	Broward	Plantation			26.13906	-80.24685
2011	FP&L	AT&T	2018	1108127	8/1/2011	8/10/2018	Transfer	Palm Beach	Boca Raton			26.51346	-80.08778
2011	FP&L	AT&T	2018	1106106	7/27/2011	10/13/2018	Transfer	Broward	Sunrise			26.14815	-80.22694
2011	FP&L	AT&T	2018	1106103	7/27/2011	10/13/2018	Transfer	Broward	Sunrise			26.14773	-80.22691
2011	FP&L	AT&T	2018	1106100	7/27/2011	10/13/2018	Transfer	Broward	Sunrise			26.14738	-80.22696
2011	FP&L	AT&T	2018	1106095	7/27/2011	10/13/2018	Transfer	Broward	Sunrise	UNK	UNK		
2011	FP&L	AT&T	2018	1106066	7/27/2011	10/29/2018	Transfer	Broward	Sunrise			26.13782	-80.22171
2011	FP&L	AT&T	2018	1106060	7/27/2011	10/29/2018	Transfer	Broward	Sunrise	UNK	UNK		
2011	FP&L	AT&T	2018	1105408	7/26/2011	7/26/2018	Transfer	Palm Beach	West Palm Beach	UNK	UNK		
2011	FP&L	AT&T	2018	1105405	7/26/2011	7/26/2018	Transfer	Palm Beach	West Palm Beach	UNK	UNK		
2011	FP&L	AT&T	2018	1105391	7/26/2011	7/26/2018	Transfer	Palm Beach	West Palm Beach	UNK	UNK		
2011	FP&L	AT&T	2018	1105387	7/26/2011	7/26/2018	Transfer	Palm Beach	West Palm Beach	UNK	UNK		
2011	FP&L	AT&T	2018	1105373	7/26/2011	7/26/2018	Transfer	Palm Beach	West Palm Beach	UNK	UNK		
2011	FP&L	AT&T	2018	1105199	7/26/2011	3/6/2018	Transfer	Miami-Dade	Hialeah			25.853	-80.30882
2011	FP&L	AT&T	2018	1105143	7/26/2011	10/16/2018	Transfer	Palm Beach	West Palm Beach			26.66966	-80.08372
2011	FP&L	AT&T	2018	1105142	7/26/2011	7/26/2018	Transfer	Palm Beach	West Palm Beach	UNK	UNK		
2011	FP&L	AT&T	2018	1105113	7/26/2011	3/16/2018	Transfer	Palm Beach	West Palm Beach	UNK	UNK		
2011	FP&L	AT&T	2018	1105112	7/26/2011	2/21/2018	Transfer	Palm Beach	West Palm Beach	UNK	UNK		
2011	FP&L	AT&T	2018	1105111	7/26/2011	2/21/2018	Transfer	Palm Beach	West Palm Beach	UNK	UNK		
2011	FP&L	AT&T	2018	1105030	7/26/2011	2/21/2018	Transfer	Palm Beach	West Palm Beach	UNK	UNK		
2011	FP&L	AT&T	2018	1105021	7/26/2011	9/27/2018	Transfer	Volusia	Port Orange			29.11001	-80.97533
2011	FP&L	AT&T	2018	1104559	7/25/2011	7/31/2018	Transfer	Miami-Dade	Miami			25.76588	-80.26538
2011	FP&L	AT&T	2018	1104492	7/25/2011	10/24/2018	Transfer	Palm Beach	Jupiter			26.89236	-80.13086
2011	FP&L	AT&T	2017	1104295	7/25/2011	2/14/2018	Transfer	Miami-Dade	Miami Shores			25.87358	-80.22334
2011	FP&L	AT&T	2018	1104202	7/25/2011	4/9/2018	Transfer	Miami-Dade	Miami			25.83523	-80.20319
2011	FP&L	AT&T	2018	1103846	7/22/2011	9/20/2018	Transfer	Broward				25.97372	-80.24638
2011	FP&L	AT&T	2018	1103700	7/22/2011	5/3/2018	Transfer	St Lucie	Port St Lucie			27.34259	-80.35231
2011	FP&L	AT&T	2018	1103617	7/22/2011	7/28/2018	Transfer	Broward	Plantation			26.12258	-80.23451
2011	FP&L	AT&T	2018	1103526	7/22/2011	5/3/2018	Transfer	St Lucie	Port St Lucie			27.33721	-80.35043
2011	FP&L	AT&T	2017	1103246	7/21/2011	5/3/2018	Transfer	St Lucie	Port St Lucie	711	NW Airoso Blvd	27.33441	-80.35462
2011	FP&L	AT&T	2016	1103196	7/21/2011	5/3/2018	Transfer	St Lucie	Port St Lucie			27.33423	-80.35411
2011	FP&L	AT&T	2018	1103189	7/21/2011	9/27/2018	Transfer	Miami-Dade	Miami	UNK	UNK		
2011	FP&L	AT&T	2018	1101817	7/19/2011	5/15/2018	Transfer	Indian River	Sebastian			27.76208	-80.47448
2011	FP&L	AT&T	2018	1100536	7/15/2011	7/30/2018	Transfer	Palm Beach	Palm Beach Gardens	10385	Riverside Dr	26.82869	-80.09295
2011	FP&L	AT&T	2018	1100527	7/15/2011	7/30/2018	Transfer	Palm Beach	Palm Beach Gardens	10350	Riverside Dr		
2011	FP&L	AT&T	2018	1100294	7/14/2011	8/17/2018	Transfer	Palm Beach	Riviera Beach	UNK	UNK		
2011	FP&L	AT&T	2018	1100287	7/14/2011	10/9/2018	Transfer	Palm Beach	Riviera Beach	UNK	UNK		
2011	FP&L	AT&T	2018	1100280	7/14/2011	8/17/2018	Transfer	Palm Beach	Riviera Beach	UNK	UNK		
2011	FP&L	AT&T	2018	1100272	7/14/2011	10/19/2018	Transfer	Palm Beach	Riviera Beach	UNK	UNK		
2011	FP&L	AT&T	2018	1099949	7/14/2011	9/21/2018	Transfer	Miami-Dade	Miami	UNK	UNK		
2011	FP&L	AT&T	2018	1099855	7/14/2011	10/29/2018	Transfer	Indian River	Wabasso			27.75368	-80.53742
2011	FP&L	AT&T	2018	1099853	7/14/2011	10/29/2018	Transfer	Indian River	Wabasso			27.74614	-80.53435
2011	FP&L	AT&T	2018	1099708	7/14/2011	2/12/2018	Transfer	Miami-Dade	North Miami Beach			25.92026	-80.15848
2011	FP&L	AT&T	2018	1099385	7/13/2011	11/12/2018	Transfer	Putnam	Hawthorne			29.5887	-81.99491



# PUBLIC VERSION

Created Year	Owner Company	NTG Company	Updated Year	TicketNu mber	CreatedOn	UpdatedOn	TicketTyp e	County	Place	HouseNu mber	StreetName	Latitude	Longitude
2011	FP&L	AT&T	2018	1098782	7/12/2011	2/12/2018	Transfer	Miami-Dade	North Miami Beach			25.91452	-80.15949
2011	FP&L	AT&T	2018	1098778	7/12/2011	2/12/2018	Transfer	Miami-Dade	North Miami Beach			25.91559	-80.16326
2011	FP&L	AT&T	2018	1098706	7/12/2011	10/30/2018	Transfer	Volusia	Port Orange			29.16405	-81.05605
2011	FP&L	AT&T	2018	1098566	7/12/2011	8/17/2018	Transfer	Miami-Dade	Miami	UNK	UNK		
2011	FP&L	AT&T	2018	1098199	7/12/2011	4/21/2017	Transfer	Miami-Dade	Miami			25.86471	-80.3111
2011	FP&L	AT&T	2018	1098179	7/12/2011	8/17/2018	Transfer	Miami-Dade	Miami	UNK	UNK		
2011	FP&L	AT&T	2018	1098174	7/12/2011	8/17/2018	Transfer	Miami-Dade	Miami	UNK	UNK		
2011	FP&L	AT&T	2018	1098151	7/12/2011	7/30/2018	Transfer	Miami-Dade	Miami	UNK	UNK		
2011	FP&L	AT&T	2018	1098131	7/12/2011	10/24/2018	Transfer	Broward	Deerfield Beach	UNK	UNK		
2011	FP&L	AT&T	2018	1097737	7/11/2011	10/29/2018	Transfer	Broward	Sunrise			26.15125	-80.25259
2011	FP&L	AT&T	2018	1097611	7/11/2011	9/27/2018	Transfer	Miami-Dade	Miami	UNK	UNK		
2011	FP&L	AT&T	2018	1097606	7/11/2011	9/27/2018	Transfer	Miami-Dade	Miami	UNK	UNK		
2011	FP&L	AT&T	2018	1097602	7/11/2011	9/27/2018	Transfer	Miami-Dade	Miami	UNK	UNK		
2011	FP&L	AT&T	2018	1097598	7/11/2011	9/27/2018	Transfer	Miami-Dade	Miami	UNK	UNK		
2011	FP&L	AT&T	2018	1096551	7/8/2011	10/5/2018	Transfer	Broward	Fort Lauderdale			26.09754	-80.15812
2011	FP&L	AT&T	2018	1091291	6/24/2011	10/10/2018	Transfer	Seminole	Sanford	UNK	UNK		
2011	FP&L	AT&T	2017	1090884	6/23/2011	9/12/2018	Transfer	Miami-Dade	Miami Beach		LINCOLN LANE SOUTH	25.78995	-80.13687
2011	FP&L	AT&T	2017	1090865	6/23/2011	9/12/2018	Transfer	Miami-Dade	Miami Beach		LINCOLN LANE SOUTH	25.79	-80.13436
2011	FP&L	AT&T	2018	1090859	6/23/2011	10/12/2018	Transfer	Miami-Dade	Miami Beach		LINCOLN LANE SOUTH	25.79002	-80.13406
2011	FP&L	AT&T	2018	1090844	6/23/2011	9/28/2018	Transfer	Miami-Dade	Miami Beach		LINCOLN LANE SOUTH	25.79006	-80.13357
2011	FP&L	AT&T	2018	1085643	6/14/2011	11/12/2018	Transfer	Broward	Plantation			26.12097	-80.23252
2011	FP&L	AT&T	2018	1084868	6/13/2011	3/6/2018	Transfer	Miami-Dade	North Miami			25.88369	-80.17172
2011	FP&L	AT&T	2018	1084816	6/13/2011	3/6/2018	Transfer	Miami-Dade	North Miami			25.88209	-80.17164
2011	FP&L	AT&T	2018	1083531	6/9/2011	10/12/2018	Transfer	Miami-Dade	Miami			25.93569	-80.1824
2011	FP&L	AT&T	2018	1080809	6/3/2011	2/13/2018	Transfer	Miami-Dade	Miami Shores			25.85743	-80.18887
2011	FP&L	AT&T	2017	1080805	6/3/2011	2/14/2018	Transfer	Miami-Dade	Miami Shores			25.85828	-80.19073
2011	FP&L	AT&T	2018	1080513	6/2/2011	5/19/2017	Transfer	Miami-Dade	Miami Shores			25.86466	-80.22071
2011	FP&L	AT&T	2017	1080417	6/2/2011	7/31/2018	Transfer	Miami-Dade	Miami			25.77332	-80.27048
2011	FP&L	AT&T	2018	1080122	6/2/2011	6/13/2018	Transfer	Miami-Dade	Miami			25.85502	-80.28609
2011	FP&L	AT&T	2018	1079952	6/2/2011	3/5/2018	Transfer	Miami-Dade	Miami			25.80815	-80.18996
2011	FP&L	AT&T	2018	1079949	6/2/2011	9/19/2018	Transfer	Miami-Dade	Miami	3333	NE 2ND AVE	25.80812	-80.19126
2011	FP&L	AT&T	2018	1079645	6/1/2011	2/22/2018	Transfer	Miami-Dade	Hialeah			25.8495	-80.3044
2011	FP&L	AT&T	2018	1078254	5/27/2011	9/12/2018	Transfer	Miami-Dade	Doral			25.79514	-80.37312
2011	FP&L	AT&T	2018	1078196	5/27/2011	7/24/2018	Transfer	Palm Beach	Tequesta	UNK	UNK		
2011	FP&L	AT&T	2018	1078195	5/27/2011	7/24/2018	Transfer	Palm Beach	Tequesta	UNK	UNK		
2011	FP&L	AT&T	2018	1078194	5/27/2011	7/24/2018	Transfer	Palm Beach	Tequesta	UNK	UNK		
2011	FP&L	AT&T	2018	1078193	5/27/2011	7/24/2018	Transfer	Palm Beach	Tequesta	UNK	UNK		
2011	FP&L	AT&T	2018	1078192	5/27/2011	7/24/2018	Transfer	Palm Beach	Tequesta	UNK	UNK		
2011	FP&L	AT&T	2018	1078191	5/27/2011	7/24/2018	Transfer	Palm Beach	Tequesta	UNK	UNK		
2011	FP&L	AT&T	2016	1078189	5/27/2011	7/24/2018	Transfer	Palm Beach	Tequesta	UNK	UNK		
2011	FP&L	AT&T	2018	1078187	5/27/2011	7/24/2018	Transfer	Palm Beach	Tequesta	UNK	UNK		
2011	FP&L	AT&T	2016	1078186	5/27/2011	7/24/2018	Transfer	Palm Beach	Tequesta	UNK	UNK		
2011	FP&L	AT&T	2016	1078185	5/27/2011	7/24/2018	Transfer	Palm Beach	Tequesta	UNK	UNK		
2011	FP&L	AT&T	2016	1078184	5/27/2011	7/24/2018	Transfer	Palm Beach	Tequesta	UNK	UNK		
2011	FP&L	AT&T	2016	1078179	5/27/2011	7/24/2018	Transfer	Palm Beach	Tequesta	UNK	UNK		
2011	FP&L	AT&T	2016	1078178	5/27/2011	7/24/2018	Transfer	Palm Beach	Tequesta	UNK	UNK		
2011	FP&L	AT&T	2018	1078173	5/27/2011	9/19/2018	Transfer	Palm Beach	Tequesta	UNK	UNK		
2011	FP&L	AT&T	2018	1078172	5/27/2011	7/24/2018	Transfer	Palm Beach	Tequesta	UNK	UNK		
2011	FP&L	AT&T	2018	1078150	5/27/2011	7/24/2018	Transfer	Palm Beach	Tequesta	UNK	UNK		
2011	FP&L	AT&T	2018	1078145	5/27/2011	7/24/2018	Transfer	Palm Beach	Tequesta	UNK	UNK		
2011	FP&L	AT&T	2016	1078142	5/27/2011	7/24/2018	Transfer	Palm Beach	Tequesta	UNK	UNK		
2011	FP&L	AT&T	2016	1078139	5/27/2011	7/24/2018	Transfer	Palm Beach	Tequesta	UNK	UNK		
2011	FP&L	AT&T	2016	1078104	5/27/2011	7/24/2018	Transfer	Palm Beach	Tequesta	UNK	UNK		
2011	FP&L	AT&T	2016	1078102	5/27/2011	7/24/2018	Transfer	Palm Beach	Tequesta	UNK	UNK		
2011	FP&L	AT&T	2016	1078098	5/27/2011	7/24/2018	Transfer	Palm Beach	Tequesta	UNK	UNK		
2011	FP&L	AT&T	2018	1078094	5/27/2011	7/24/2018	Transfer	Palm Beach	Tequesta	UNK	UNK		
2011	FP&L	AT&T	2018	1078092	5/27/2011	7/24/2018	Transfer	Palm Beach	Tequesta	UNK	UNK		
2011	FP&L	AT&T	2016	1078091	5/27/2011	7/24/2018	Transfer	Palm Beach	Tequesta	UNK	UNK		
2011	FP&L	AT&T	2016	1078088	5/27/2011	7/24/2018	Transfer	Palm Beach	Tequesta	UNK	UNK		
2011	FP&L	AT&T	2018	1078086	5/27/2011	7/24/2018	Transfer	Palm Beach	Tequesta	UNK	UNK		
2011	FP&L	AT&T	2016	1078083	5/27/2011	7/24/2018	Transfer	Palm Beach	Tequesta	UNK	UNK		
2011	FP&L	AT&T	2016	1078082	5/27/2011	7/24/2018	Transfer	Palm Beach	Tequesta	UNK	UNK		
2011	FP&L	AT&T	2018	1078081	5/27/2011	9/27/2018	Transfer	Palm Beach	Tequesta	UNK	UNK		
2011	FP&L	AT&T	2018	1078080	5/27/2011	7/24/2018	Transfer	Palm Beach	Tequesta	UNK	UNK		
2011	FP&L	AT&T	2016	1078079	5/27/2011	7/24/2018	Transfer	Palm Beach	Tequesta	UNK	UNK		
2011	FP&L	AT&T	2018	1078072	5/27/2011	7/24/2018	Transfer	Palm Beach	Tequesta	UNK	UNK		
2011	FP&L	AT&T	2018	1078064	5/27/2011	9/21/2018	Transfer	Palm Beach	Tequesta		Old Dixie Hwy	26.95902	-80.08833
2011	FP&L	AT&T	2018	1077939	5/27/2011	10/11/2018	Transfer	Miami-Dade	North Miami Beach			25.93569	-80.1824
2011	FP&L	AT&T	2018	1077535	5/26/2011	6/11/2018	Transfer	Broward	Fort Lauderdale			26.09005	-80.15845
2011	FP&L	AT&T	2018	1077411	5/26/2011	9/21/2018	Transfer	Palm Beach	Tequesta		Old Dixie Hwy and Countyl	26.985	-80.10096
2011	FP&L	AT&T	2018	1077332	5/26/2011	7/24/2018	Transfer	Palm Beach	Tequesta	UNK	UNK		
2011	FP&L	AT&T	2018	1076745	5/25/2011	7/31/2018	Transfer	Miami-Dade	Miami			25.77084	-80.27617
2011	FP&L	AT&T	2018	1076408	5/25/2011	9/21/2018	Transfer	Miami-Dade	Miami			25.63569	-80.38166
2011	FP&L	AT&T	2018	1076336	5/25/2011	9/21/2018	Transfer	Miami-Dade	Miami			25.63569	-80.3811
2011	FP&L	AT&T	2018	1075671	5/24/2011	10/11/2018	Transfer	Miami-Dade	North Miami	460	NE 168 TER.	25.93248	-80.18193
2011	FP&L	AT&T	2018	1075405	5/23/2011	10/11/2018	Transfer	Miami-Dade	North Miami Beach			25.93565	-80.18181
2011	FP&L	AT&T	2018	1075401	5/23/2011	10/11/2018	Transfer	Miami-Dade	North Miami Beach			25.93484	-80.1822
2011	FP&L	AT&T	2018	1075397	5/23/2011	10/11/2018	Transfer	Miami-Dade	North Miami Beach			25.93141	-80.18354
2011	FP&L	AT&T	2018	1074446	5/21/2011	1/18/2018	Transfer	Broward	Hollywood			26.00731	-80.14563
2011	FP&L	AT&T	2018	1074328	5/21/2011	2/28/2018	Transfer	Miami-Dade				25.71111	-80.27272
2011	FP&L	AT&T	2018	1074304	5/21/2011	10/23/2018	Transfer	Miami-Dade	Miami	UNK	UNK		



## PUBLIC VERSION

Created Year	Owner Company	NTG Company	Updated Year	TicketNu mber	CreatedOn	UpdatedOn	TicketTyp e	County	Place	HouseNu mber	StreetName	Latitude	Longitude
2011	FP&L	AT&T	2018	1074240	5/21/2011	2/21/2018	Transfer	Miami-Dade	Miami			25.8439	-80.31013
2011	FP&L	AT&T	2018	1074238	5/21/2011	2/21/2018	Transfer	Miami-Dade	Miami			25.8428	-80.31014
2011	FP&L	AT&T	2018	1073996	5/20/2011	9/5/2018	Transfer	Broward	Hollywood			26.00811	-80.27512
2011	FP&L	AT&T	2018	1073937	5/20/2011	10/23/2018	Transfer	Miami-Dade	Homestead			25.41432	-80.51336
2011	FP&L	AT&T	2018	1073918	5/20/2011	9/19/2018	Transfer	Brevard	Melbourne			28.38916	-80.70619
2011	FP&L	AT&T	2018	1073818	5/20/2011	1/18/2018	Transfer	Broward	Hollywood			26.01041	-80.13185
2011	FP&L	AT&T	2018	1073518	5/19/2011	8/8/2018	Transfer	Miami-Dade	Miami			25.62219	-80.35723
2011	FP&L	AT&T	2018	1073076	5/19/2011	4/2/2018	Transfer	Martin	Palm City			27.16155	-80.35372
2011	FP&L	AT&T	2018	1073069	5/19/2011	4/2/2018	Transfer	Martin	Palm City			27.16914	-80.36744
2011	FP&L	AT&T	2017	1073020	5/19/2011	9/25/2017	Transfer	Miami-Dade	Miami			25.89092	-80.27442
2011	FP&L	AT&T	2018	1073001	5/19/2011	9/13/2017	Transfer	Miami-Dade	Miami			25.87086	-80.24218
2011	FP&L	AT&T	2017	1072623	5/18/2011	2/13/2018	Transfer	Miami-Dade	Miami Shores			25.87779	-80.22237
2011	FP&L	AT&T	2018	1072578	5/18/2011	4/19/2018	Transfer	Palm Beach	Belle Glade			26.68904	-80.6668
2011	FP&L	AT&T	2018	1072564	5/18/2011	2/12/2018	Transfer	Miami-Dade	North Miami Beach			25.92504	-80.16182
2011	FP&L	AT&T	2018	1072538	5/18/2011	10/23/2018	Transfer	Brevard	Mims			28.68826	-80.85407
2011	FP&L	AT&T	2018	1071934	5/17/2011	10/23/2018	Transfer	Broward	Fort Lauderdale			26.09379	-80.19248
2011	FP&L	AT&T	2018	1071788	5/17/2011	4/19/2018	Transfer	Palm Beach	Belle Glade			26.724	-80.66615
2011	FP&L	AT&T	2018	1071787	5/17/2011	4/19/2018	Transfer	Palm Beach	Belle Glade			26.724	-80.6665
2011	FP&L	AT&T	2018	1071785	5/17/2011	4/19/2018	Transfer	Palm Beach	Belle Glade			26.72398	-80.66728
2011	FP&L	AT&T	2018	1069694	5/12/2011	10/23/2018	Transfer	Palm Beach	Greenacres City			26.63175	-80.14694
2011	FP&L	AT&T	2018	1063599	5/3/2011	4/2/2018	Transfer	Martin	Palm City			27.14633	-80.38348
2011	FP&L	AT&T	2018	1063342	5/2/2011	1/22/2018	Transfer	Martin	Palm City			27.11476	-80.31913
2011	FP&L	AT&T	2018	1063341	5/2/2011	1/22/2018	Transfer	Martin	Palm City			27.11531	-80.31917
2011	FP&L	AT&T	2018	1063340	5/2/2011	1/22/2018	Transfer	Martin	Palm City			27.1196	-80.31915
2011	FP&L	AT&T	2018	1063338	5/2/2011	1/22/2018	Transfer	Martin	Palm City			27.12085	-80.31913
2011	FP&L	AT&T	2018	1063307	5/2/2011	4/2/2018	Transfer	Martin	Palm City			27.15431	-80.31908
2011	FP&L	AT&T	2018	1063079	5/2/2011	9/27/2018	Transfer	Miami-Dade	Miami	2970	BISCAYNE BLVD	25.80491	-80.18956
2011	FP&L	AT&T	2018	1061707	4/27/2011	1/22/2018	Transfer	Martin	Palm City			27.16416	-80.27281
2011	FP&L	AT&T	2017	1061582	4/27/2011	5/3/2018	Transfer	St Lucie	Port St Lucie			27.323	-80.30862
2011	FP&L	AT&T	2017	1061127	4/26/2011	2/14/2018	Transfer	Miami-Dade	Miami Shores			25.86186	-80.19675
2011	FP&L	AT&T	2018	1060211	4/25/2011	1/22/2018	Transfer	Martin	Indiantown			26.98686	-80.60331
2011	FP&L	AT&T	2017	1059984	4/25/2011	9/20/2017	Transfer	Miami-Dade	Miami Shores			25.86313	-80.20151
2011	FP&L	AT&T	2018	1059981	4/25/2011	3/7/2018	Transfer	Miami-Dade	Miami Shores			25.86292	-80.20065
2011	FP&L	AT&T	2018	1059944	4/25/2011	7/30/2018	Transfer	Palm Beach	Riviera Beach		AVENUE G	26.7677	-80.06231
2011	FP&L	AT&T	2018	1059943	4/25/2011	10/24/2018	Transfer	Palm Beach	Riviera Beach	600	5TH ST	26.76732	-80.06234
2011	FP&L	AT&T	2018	1059936	4/25/2011	10/24/2018	Transfer	Palm Beach	Riviera Beach	600	3RD ST	26.76603	-80.06238
2011	FP&L	AT&T	2018	1059931	4/25/2011	8/29/2018	Transfer	Palm Beach	Riviera Beach			26.76536	-80.06239
2011	FP&L	AT&T	2018	1059929	4/25/2011	8/29/2018	Transfer	Palm Beach	Riviera Beach			26.76469	-80.06248
2011	FP&L	AT&T	2018	1059362	4/22/2011	2/15/2017	Transfer	Putnam	Hawthorne			29.5992	-81.97836
2011	FP&L	AT&T	2018	1059359	4/22/2011	2/15/2017	Transfer	Putnam	Hawthorne			29.61556	-81.96937
2011	FP&L	AT&T	2018	1059097	4/22/2011	11/1/2018	Transfer	Palm Beach	Pahokee			26.82729	-80.64594
2011	FP&L	AT&T	2018	1059053	4/22/2011	2/14/2018	Transfer	Miami-Dade	Miami Shores			25.87698	-80.22596
2011	FP&L	AT&T	2018	1058532	4/21/2011	9/20/2018	Transfer	Palm Beach	Pahokee			26.84704	-80.64217
2011	FP&L	AT&T	2018	1058530	4/21/2011	9/20/2018	Transfer	Palm Beach	Canal Point			26.84729	-80.64201
2011	FP&L	AT&T	2018	1058529	4/21/2011	9/20/2018	Transfer	Palm Beach	Canal Point			26.84797	-80.64152
2011	FP&L	AT&T	2018	1058527	4/21/2011	9/20/2018	Transfer	Palm Beach	Canal Point			26.84843	-80.64121
2011	FP&L	AT&T	2018	1058526	4/21/2011	9/20/2018	Transfer	Palm Beach	Canal Point			26.84892	-80.64083
2011	FP&L	AT&T	2018	1058522	4/21/2011	9/20/2018	Transfer	Palm Beach	Canal Point			26.84981	-80.64024
2011	FP&L	AT&T	2018	1058521	4/21/2011	9/20/2018	Transfer	Palm Beach	Canal Point			26.85053	-80.63973
2011	FP&L	AT&T	2018	1058519	4/21/2011	11/1/2018	Transfer	Palm Beach	Canal Point			26.8509	-80.63947
2011	FP&L	AT&T	2018	1058517	4/21/2011	9/20/2018	Transfer	Palm Beach	Canal Point			26.85129	-80.63922
2011	FP&L	AT&T	2018	1058513	4/21/2011	9/20/2018	Transfer	Palm Beach	Canal Point			26.85179	-80.63887
2011	FP&L	AT&T	2018	1058511	4/21/2011	9/20/2018	Transfer	Palm Beach	Canal Point			26.852	-80.6387
2011	FP&L	AT&T	2018	1058506	4/21/2011	9/20/2018	Transfer	Palm Beach	Canal Point			26.85323	-80.63787
2011	FP&L	AT&T	2018	1058498	4/21/2011	9/20/2018	Transfer	Palm Beach	Canal Point			26.85679	-80.6362
2011	FP&L	AT&T	2018	1058497	4/21/2011	9/20/2018	Transfer	Palm Beach	Canal Point			26.85732	-80.63578
2011	FP&L	AT&T	2018	1058496	4/21/2011	9/20/2018	Transfer	Palm Beach	Canal Point			26.85793	-80.63534
2011	FP&L	AT&T	2018	1058495	4/21/2011	9/20/2018	Transfer	Palm Beach	Canal Point		LAKESHORE DR	26.85962	-80.63418
2011	FP&L	AT&T	2018	1058494	4/21/2011	9/20/2018	Transfer	Palm Beach	Canal Point			26.86043	-80.6336
2011	FP&L	AT&T	2018	1058493	4/21/2011	9/20/2018	Transfer	Palm Beach	Canal Point			26.86114	-80.63305
2011	FP&L	AT&T	2018	1058490	4/21/2011	9/20/2018	Transfer	Palm Beach	Canal Point			26.86225	-80.63221
2011	FP&L	AT&T	2016	1058483	4/21/2011	2/19/2018	Transfer	Palm Beach	Pahokee	UNK	UNK		
2011	FP&L	AT&T	2018	1058481	4/21/2011	9/20/2018	Transfer	Palm Beach	Canal Point			26.86183	-80.63106
2011	FP&L	AT&T	2018	1058234	4/20/2011	3/5/2018	Transfer	Miami-Dade	Miami			25.92011	-80.19576
2011	FP&L	AT&T	2018	1058131	4/20/2011	7/13/2018	Transfer	Indian River	Vero Beach			27.58032	-80.36975
2011	FP&L	AT&T	2018	1058130	4/20/2011	7/13/2018	Transfer	Indian River	Vero Beach			27.58033	-80.371
2011	FP&L	AT&T	2018	1057866	4/20/2011	9/5/2018	Transfer	Palm Beach	West Palm Beach	1001	15TH ST	26.77498	-80.06759
2011	FP&L	AT&T	2018	1057865	4/20/2011	9/5/2018	Transfer	Palm Beach	West Palm Beach	1001	15TH ST	26.77496	-80.06778
2011	FP&L	AT&T	2018	1057861	4/20/2011	9/5/2018	Transfer	Palm Beach	West Palm Beach			26.77556	-80.06752
2011	FP&L	AT&T	2018	1057856	4/20/2011	8/29/2018	Transfer	Palm Beach	West Palm Beach			26.77861	-80.06777
2011	FP&L	AT&T	2018	1057852	4/20/2011	9/5/2018	Transfer	Palm Beach	West Palm Beach		AUSTRALIAN AVE	26.77767	-80.07073
2011	FP&L	AT&T	2018	1057646	4/20/2011	10/26/2018	Transfer	Broward	Fort Lauderdale			26.11314	-80.17452
2011	FP&L	AT&T	2018	1057518	4/20/2011	9/6/2018	Transfer	Broward	Fort Lauderdale			26.13941	-80.13303
2011	FP&L	AT&T	2018	1057276	4/19/2011	10/23/2018	Transfer	Brevard	Titusville	1535	OLD DIXIE HWY	28.63797	-80.83593
2011	FP&L	AT&T	2018	1057272	4/19/2011	10/23/2018	Transfer	Brevard	Titusville	1525	OLD DIXIE HWY	28.63779	-80.83586
2011	FP&L	AT&T	2018	1057198	4/19/2011	10/23/2018	Transfer	Brevard	Mims	2905	HOBBS PL	28.63367	-80.84033
2011	FP&L	AT&T	2018	1057078	4/19/2011	7/5/2018	Transfer	Palm Beach	West Palm Beach	951	ALAMADA RD	26.67463	-80.06494
2011	FP&L	AT&T	2018	1057045	4/19/2011	10/3/2018	Transfer	Broward	Deerfield Beach			26.30246	-80.09858
2011	FP&L	AT&T	2018	1056881	4/19/2011	6/14/2018	Transfer	Palm Beach	South Bay			26.66389	-80.71427
2011	FP&L	AT&T	2018	1056541	4/18/2011	8/16/2018	Transfer	Palm Beach	South Bay			26.66364	-80.72038
2011	FP&L	AT&T	2018	1056130	4/18/2011	2/13/2018	Transfer	Miami-Dade	Miami Shores			25.866	-80.20895



## PUBLIC VERSION

Created Year	Owner Company	NTG Company	Updated Year	TicketNumber	CreatedOn	UpdatedOn	TicketType	County	Place	HouseNumber	StreetName	Latitude	Longitude
2011	FP&L	AT&T	2018	1056127	4/18/2011	9/20/2017	Transfer	Miami-Dade	Miami Shores			25.86793	-80.215
2011	FP&L	AT&T	2018	1056121	4/18/2011	2/14/2018	Transfer	Miami-Dade	Miami Shores			25.86773	-80.21946
2011	FP&L	AT&T	2018	1056039	4/18/2011	10/15/2018	Transfer	Miami-Dade	Miami			25.9352	-80.1942
2011	FP&L	AT&T	2018	1056036	4/18/2011	10/15/2018	Transfer	Miami-Dade	Miami			25.93506	-80.1942
2011	FP&L	AT&T	2018	1056034	4/18/2011	10/12/2018	Transfer	Miami-Dade	Miami			25.93436	-80.19473
2011	FP&L	AT&T	2018	1056030	4/18/2011	10/11/2018	Transfer	Miami-Dade	Miami			25.93163	-80.19466
2011	FP&L	AT&T	2018	1055988	4/18/2011	10/30/2018	Transfer	Volusia	Daytona Beach			29.17783	-81.0714
2011	FP&L	AT&T	2018	1055985	4/18/2011	3/7/2018	Transfer	Miami-Dade	Miami Shores			25.85791	-80.20091
2011	FP&L	AT&T	2018	1055984	4/18/2011	10/30/2018	Transfer	Volusia	Daytona Beach			29.17751	-81.07204
2011	FP&L	AT&T	2018	1055899	4/18/2011	10/13/2018	Transfer	Broward	Miramar			25.9779	-80.2535
2011	FP&L	AT&T	2018	1055890	4/18/2011	10/29/2018	Transfer	Indian River	Wabasso			27.7454	-80.52206
2011	FP&L	AT&T	2018	1055802	4/18/2011	7/31/2018	Transfer	Broward	Margate			26.24869	-80.19767
2011	FP&L	AT&T	2018	1055509	4/16/2011	7/31/2018	Transfer	Broward	Margate		BANKS RD	26.23715	-80.19449
2011	FP&L	AT&T	2018	1055508	4/16/2011	7/31/2018	Transfer	Broward	Margate		COCONUT CREEK PKWY	26.2418	-80.19451
2011	FP&L	AT&T	2018	1055507	4/16/2011	7/31/2018	Transfer	Broward	Margate		COCONUT CREEK PKWY	26.24331	-80.19474
2011	FP&L	AT&T	2018	1055492	4/16/2011	10/8/2018	Transfer	Broward	Fort Lauderdale			26.13505	-80.16621
2011	FP&L	AT&T	2018	1055476	4/16/2011	12/28/2017	Transfer	Martin	Palm City	1051	30 ST	27.16839	-80.26755
2011	FP&L	AT&T	2018	1055442	4/16/2011	8/24/2018	Transfer	Miami-Dade		16910	NW 54 CT	25.92684	-80.29019
2011	FP&L	AT&T	2018	1055439	4/16/2011	9/6/2018	Transfer	Broward	Fort Lauderdale			26.1358	-80.16427
2011	FP&L	AT&T	2018	1055434	4/16/2011	6/13/2018	Transfer	Miami-Dade		5895	NW 167 ST	25.92771	-80.29626
2011	FP&L	AT&T	2018	1055431	4/16/2011	9/21/2018	Transfer	Miami-Dade		5895	NW 167 ST	25.92772	-80.29577
2011	FP&L	AT&T	2018	1055426	4/16/2011	6/13/2018	Transfer	Miami-Dade		16800	NW 57 AVE	25.92768	-80.29529
2011	FP&L	AT&T	2018	1055420	4/16/2011	11/8/2018	Transfer	Palm Beach	Lantana			26.5727	-80.05341
2011	FP&L	AT&T	2018	1055359	4/16/2011	9/6/2018	Transfer	Broward	Fort Lauderdale			26.13009	-80.17179
2011	FP&L	AT&T	2018	1055339	4/16/2011	9/27/2018	Transfer	Miami-Dade	Miami	UNK	UNK		
2011	FP&L	AT&T	2018	1055331	4/16/2011	9/27/2018	Transfer	Miami-Dade	Miami	UNK	UNK		
2011	FP&L	AT&T	2018	1055280	4/16/2011	9/27/2018	Transfer	Miami-Dade	Miami	UNK	UNK		
2011	FP&L	AT&T	2018	1055279	4/16/2011	9/27/2018	Transfer	Miami-Dade	Miami	UNK	UNK		
2011	FP&L	AT&T	2018	1055269	4/16/2011	9/27/2018	Transfer	Miami-Dade	Miami	UNK	UNK		
2011	FP&L	AT&T	2018	1055267	4/16/2011	9/27/2018	Transfer	Miami-Dade	Miami	UNK	UNK		
2011	FP&L	AT&T	2018	1055082	4/15/2011	5/21/2018	Transfer	Indian River		6099	SHINN Rd	27.35075	-80.47323
2011	FP&L	AT&T	2018	1055043	4/15/2011	10/11/2018	Transfer	Miami-Dade	Miami			25.93215	-80.18799
2011	FP&L	AT&T	2018	1055042	4/15/2011	10/11/2018	Transfer	Miami-Dade	Miami			25.93209	-80.18516
2011	FP&L	AT&T	2018	1055039	4/15/2011	10/12/2018	Transfer	Miami-Dade	Miami			25.94108	-80.18557
2011	FP&L	AT&T	2018	1055023	4/15/2011	10/12/2018	Transfer	Miami-Dade	Miami			25.93434	-80.1842
2011	FP&L	AT&T	2017	1055001	4/15/2011	4/25/2017	Transfer	Miami-Dade	Miami Shores			25.85696	-80.20458
2011	FP&L	AT&T	2017	1054979	4/15/2011	2/14/2018	Transfer	Miami-Dade	Miami Shores			25.85925	-80.20458
2011	FP&L	AT&T	2018	1054946	4/15/2011	10/15/2018	Transfer	Miami-Dade	Miami			25.94185	-80.18454
2011	FP&L	AT&T	2018	1054920	4/15/2011	10/11/2018	Transfer	Miami-Dade	North Miami Beach			25.93052	-80.18786
2011	FP&L	AT&T	2018	1054918	4/15/2011	10/11/2018	Transfer	Miami-Dade	North Miami Beach			25.93124	-80.18612
2011	FP&L	AT&T	2018	1054917	4/15/2011	10/11/2018	Transfer	Miami-Dade	North Miami Beach			25.93845	-80.18338
2011	FP&L	AT&T	2018	1054914	4/15/2011	10/11/2018	Transfer	Miami-Dade	North Miami Beach			25.93578	-80.18425
2011	FP&L	AT&T	2018	1054912	4/15/2011	10/11/2018	Transfer	Miami-Dade	North Miami Beach			25.94117	-80.18295
2011	FP&L	AT&T	2018	1054908	4/15/2011	10/11/2018	Transfer	Miami-Dade	North Miami Beach			25.94108	-80.18346
2011	FP&L	AT&T	2018	1054907	4/15/2011	10/11/2018	Transfer	Miami-Dade	North Miami Beach			25.94108	-80.18388
2011	FP&L	AT&T	2018	1054906	4/15/2011	10/11/2018	Transfer	Miami-Dade	North Miami Beach			25.9389	-80.18667
2011	FP&L	AT&T	2018	1054903	4/15/2011	10/11/2018	Transfer	Miami-Dade	North Miami Beach			25.94102	-80.18746
2011	FP&L	AT&T	2018	1054898	4/15/2011	10/11/2018	Transfer	Miami-Dade	North Miami Beach			25.932	-80.19004
2011	FP&L	AT&T	2018	1054843	4/15/2011	11/13/2018	Transfer	Miami-Dade	Miami			25.93349	-80.19663
2011	FP&L	AT&T	2018	1054811	4/15/2011	3/16/2018	Transfer	Miami-Dade	Miami			25.84995	-80.198
2011	FP&L	AT&T	2018	1054762	4/15/2011	5/23/2018	Transfer	Miami-Dade	Aventura			25.93169	-80.16376
2011	FP&L	AT&T	2018	1054629	4/15/2011	9/5/2018	Transfer	Palm Beach	West Palm Beach		BLUE HERON BLVD	26.78236	-80.06702
2011	FP&L	AT&T	2018	1054624	4/15/2011	9/5/2018	Transfer	Palm Beach	West Palm Beach		26TH ST	26.78349	-80.06748
2011	FP&L	AT&T	2018	1054622	4/15/2011	9/5/2018	Transfer	Palm Beach	West Palm Beach	2617	OLD DIXIE HWY	26.7838	-80.0676
2011	FP&L	AT&T	2018	1054562	4/15/2011	2/14/2018	Transfer	Miami-Dade	North Miami			25.92758	-80.1615
2011	FP&L	AT&T	2018	1054541	4/15/2011	2/14/2018	Transfer	Miami-Dade	North Miami			25.92654	-80.16108
2011	FP&L	AT&T	2018	1054532	4/15/2011	2/14/2018	Transfer	Miami-Dade	North Miami			25.92664	-80.15932
2011	FP&L	AT&T	2017	1054492	4/15/2011	2/14/2018	Transfer	Miami-Dade	North Miami			25.92714	-80.1553
2011	FP&L	AT&T	2018	1054385	4/15/2011	10/21/2018	Transfer	Miami-Dade	Miami	UNK	UNK		
2011	FP&L	AT&T	2018	1054303	4/15/2011	5/26/2017	Transfer	Nassau	Yulee			30.64273	-81.57555
2011	FP&L	AT&T	2018	1053900	4/14/2011	3/21/2018	Transfer	Broward	Coconut Creek			26.25964	-80.17273
2011	FP&L	AT&T	2018	1053628	4/14/2011	5/16/2018	Transfer	Broward	Fort Lauderdale			26.10158	-80.16727
2011	FP&L	AT&T	2018	1053601	4/14/2011	5/16/2018	Transfer	Broward	Fort Lauderdale			26.1014	-80.16585
2011	FP&L	AT&T	2018	1052866	4/13/2011	10/24/2018	Transfer	Palm Beach	Palm Beach Gardens			26.82829	-80.09176
2011	FP&L	AT&T	2018	1052292	4/13/2011	4/9/2018	Transfer	Miami-Dade	Miami			25.8346	-80.23868
2011	FP&L	AT&T	2018	1052290	4/13/2011	4/9/2018	Transfer	Miami-Dade	Miami			25.83687	-80.23934
2011	FP&L	AT&T	2018	1052193	4/13/2011	6/13/2017	Transfer	Miami-Dade	Miami			25.87053	-80.23199
2011	FP&L	AT&T	2018	1051974	4/12/2011	7/14/2018	Transfer	Broward	Hollywood			26.03034	-80.11509
2011	FP&L	AT&T	2018	1051946	4/12/2011	10/23/2018	Transfer	Miami-Dade	Florida City			25.43148	-80.47175
2011	FP&L	AT&T	2018	1051696	4/12/2011	4/13/2017	Transfer	Miami-Dade	Miami			25.86344	-80.26418
2011	FP&L	AT&T	2018	1051538	4/12/2011	4/26/2018	Transfer	Indian River	Sebastian			27.75178	-80.47112
2011	FP&L	AT&T	2018	1051361	4/12/2011	10/4/2018	Transfer	Palm Beach	West Palm Beach			26.74418	-80.06528
2011	FP&L	AT&T	2018	1051353	4/12/2011	10/16/2018	Transfer	Palm Beach	West Palm Beach			26.73863	-80.06884
2011	FP&L	AT&T	2018	1051352	4/12/2011	10/16/2018	Transfer	Palm Beach	West Palm Beach			26.73902	-80.0691
2011	FP&L	AT&T	2018	1051351	4/12/2011	8/18/2018	Transfer	Palm Beach	West Palm Beach			26.73946	-80.06935
2011	FP&L	AT&T	2018	1051350	4/12/2011	4/18/2018	Transfer	St Lucie	Palm City			27.20714	-80.38707
2011	FP&L	AT&T	2018	1051349	4/12/2011	10/16/2018	Transfer	Palm Beach	West Palm Beach			26.7401	-80.0696
2011	FP&L	AT&T	2018	1051347	4/12/2011	10/16/2018	Transfer	Palm Beach	West Palm Beach			26.74075	-80.06982
2011	FP&L	AT&T	2018	1051345	4/12/2011	10/16/2018	Transfer	Palm Beach	West Palm Beach			26.74217	-80.07
2011	FP&L	AT&T	2018	1051343	4/12/2011	10/16/2018	Transfer	Palm Beach	West Palm Beach			26.74363	-80.06995
2011	FP&L	AT&T	2018	1051338	4/12/2011	10/17/2018	Transfer	Palm Beach	West Palm Beach			26.74624	-80.07004



# PUBLIC VERSION

Created Year	Owner Company	NTG Company	Updated Year	TicketNu mber	CreatedOn	UpdatedOn	TicketTyp e	County	Place	HouseNu mber	StreetName	Latitude	Longitude
2011	FP&L	AT&T	2018	1051330	4/12/2011	10/16/2018	Transfer	Palm Beach	West Palm Beach			26.74959	-80.07077
2011	FP&L	AT&T	2018	1050698	4/11/2011	4/19/2018	Transfer	Palm Beach	Belle Glade			26.68012	-80.68277
2011	FP&L	AT&T	2018	1050692	4/11/2011	4/19/2018	Transfer	Palm Beach	Belle Glade			26.67916	-80.67841
2011	FP&L	AT&T	2018	1050690	4/11/2011	10/23/2018	Transfer	Palm Beach	Belle Glade			26.67901	-80.67537
2011	FP&L	AT&T	2018	1050549	4/11/2011	4/19/2018	Transfer	Palm Beach	Belle Glade			26.68331	-80.67113
2011	FP&L	AT&T	2018	1050547	4/11/2011	4/19/2018	Transfer	Palm Beach	Belle Glade			26.68234	-80.67308
2011	FP&L	AT&T	2018	1050349	4/11/2011	3/6/2018	Transfer	Miami-Dade	Hialeah			25.82425	-80.27531
2011	FP&L	AT&T	2018	1050340	4/11/2011	7/6/2018	Transfer	Miami-Dade	Hialeah			25.82564	-80.27324
2011	FP&L	AT&T	2018	1050335	4/11/2011	2/22/2018	Transfer	Miami-Dade	Hialeah			25.82368	-80.2764
2011	FP&L	AT&T	2018	1050279	4/11/2011	7/6/2018	Transfer	Miami-Dade	Hialeah			25.8261	-80.27413
2011	FP&L	AT&T	2018	1050264	4/11/2011	2/22/2018	Transfer	Miami-Dade	Hialeah			25.82603	-80.27631
2011	FP&L	AT&T	2018	1050255	4/11/2011	2/14/2018	Transfer	Miami-Dade	Hialeah			25.82409	-80.27745
2011	FP&L	AT&T	2018	1050241	4/11/2011	7/6/2018	Transfer	Miami-Dade	Hialeah			25.82472	-80.27748
2011	FP&L	AT&T	2018	1050238	4/11/2011	7/6/2018	Transfer	Miami-Dade	Hialeah			25.82508	-80.27754
2011	FP&L	AT&T	2018	1050225	4/11/2011	7/6/2018	Transfer	Miami-Dade	Hialeah			25.82585	-80.2798
2011	FP&L	AT&T	2018	1050173	4/11/2011	2/22/2018	Transfer	Miami-Dade	Hialeah			25.82667	-80.28345
2011	FP&L	AT&T	2018	1050120	4/11/2011	2/7/2018	Transfer	Miami-Dade	Hialeah			25.82849	-80.28322
2011	FP&L	AT&T	2018	1050042	4/11/2011	12/20/2017	Transfer	Putnam	Palatka			29.59396	-82.01938
2011	FP&L	AT&T	2018	1050037	4/11/2011	12/20/2017	Transfer	Putnam	Palatka		GREER LN	29.59311	-82.02176
2011	FP&L	AT&T	2018	1050034	4/11/2011	12/20/2017	Transfer	Putnam	Palatka			29.59409	-82.02232
2011	FP&L	AT&T	2018	1050030	4/11/2011	2/15/2017	Transfer	Putnam	Palatka			29.59442	-82.02424
2011	FP&L	AT&T	2018	1050028	4/11/2011	12/19/2017	Transfer	Putnam	Palatka			29.59537	-82.02636
2011	FP&L	AT&T	2018	1050027	4/11/2011	12/19/2017	Transfer	Putnam	Palatka			29.59566	-82.0272
2011	FP&L	AT&T	2018	1050026	4/11/2011	12/19/2017	Transfer	Putnam	Palatka			29.59595	-82.02803
2011	FP&L	AT&T	2018	1050025	4/11/2011	12/19/2017	Transfer	Putnam	Palatka			29.59627	-82.02883
2011	FP&L	AT&T	2018	1050024	4/11/2011	12/19/2017	Transfer	Putnam	Palatka			29.59657	-82.02952
2011	FP&L	AT&T	2018	1050022	4/11/2011	12/19/2017	Transfer	Putnam	Palatka			29.59711	-82.03098
2011	FP&L	AT&T	2018	1050020	4/11/2011	12/19/2017	Transfer	Putnam	Palatka			29.59733	-82.03248
2011	FP&L	AT&T	2018	1050019	4/11/2011	12/19/2017	Transfer	Putnam	Palatka		GORDON CHAPEL RD.	29.59725	-82.03349
2011	FP&L	AT&T	2017	1049662	4/9/2011	5/26/2017	Transfer	Nassau	Yulee			30.68293	-81.54005
2011	FP&L	AT&T	2018	1049514	4/9/2011	4/19/2018	Transfer	Palm Beach	South Bay			26.66361	-80.67947
2011	FP&L	AT&T	2017	1049419	4/9/2011	9/12/2018	Transfer	Miami-Dade	Doral			25.78626	-80.3698
2011	FP&L	AT&T	2018	1049409	4/9/2011	11/13/2018	Transfer	Miami-Dade	Doral			25.78641	-80.371
2011	FP&L	AT&T	2018	1049398	4/9/2011	9/12/2018	Transfer	Miami-Dade	Doral			25.78833	-80.37093
2011	FP&L	AT&T	2018	1049397	4/9/2011	7/31/2018	Transfer	Miami-Dade	Miami			25.77005	-80.28853
2011	FP&L	AT&T	2018	1049329	4/9/2011	10/24/2018	Transfer	Palm Beach	Juno Beach			26.88103	-80.05443
2011	FP&L	AT&T	2018	1049313	4/9/2011	10/24/2018	Transfer	Palm Beach	Juno Beach			26.87058	-80.05025
2011	FP&L	AT&T	2018	1049300	4/9/2011	10/24/2018	Transfer	Palm Beach	Juno Beach			26.87096	-80.05488
2011	FP&L	AT&T	2018	1049259	4/9/2011	10/24/2018	Transfer	Palm Beach	Juno Beach			26.94239	-80.07988
2011	FP&L	AT&T	2018	1049244	4/9/2011	10/24/2018	Transfer	Palm Beach	Juno Beach			26.93824	-80.07535
2011	FP&L	AT&T	2018	1049239	4/9/2011	10/25/2018	Transfer	Palm Beach	Juno Beach			26.87991	-80.05816
2011	FP&L	AT&T	2018	1049211	4/9/2011	10/24/2018	Transfer	Palm Beach	Haverhill			26.68293	-80.12423
2011	FP&L	AT&T	2018	1049139	4/9/2011	10/24/2018	Transfer	Palm Beach	Haverhill			26.68533	-80.12256
2011	FP&L	AT&T	2018	1049119	4/9/2011	10/24/2018	Transfer	Palm Beach	Haverhill			26.68145	-80.114
2011	FP&L	AT&T	2018	1049117	4/9/2011	10/24/2018	Transfer	Palm Beach	Haverhill	190	F POST RD	26.68032	-80.1156
2011	FP&L	AT&T	2018	1048799	4/8/2011	9/28/2018	Transfer	St Lucie	Fort Pierce			27.35739	-80.33797
2011	FP&L	AT&T	2018	1048614	4/8/2011	9/28/2018	Transfer	Miami-Dade		4358	N 8AY RD		
2011	FP&L	AT&T	2018	1048280	4/8/2011	11/7/2018	Transfer	Volusia	Daytona Beach			29.22799	-80.08477
2011	FP&L	AT&T	2018	1048205	4/8/2011	5/21/2018	Transfer	Volusia	Daytona Beach	UNK	UNK		
2011	FP&L	AT&T	2018	1047940	4/7/2011	2/13/2018	Transfer	Miami-Dade	Miami Shores	425	NW 100 ST	25.86677	-80.20528
2011	FP&L	AT&T	2017	1047924	4/7/2011	2/14/2018	Transfer	Miami-Dade	Miami Shores	9909	NE 4 AVE RD	28.66603	-80.18783
2011	FP&L	AT&T	2017	1047796	4/7/2011	10/15/2018	Transfer	St Lucie	Port St Lucie			27.31231	-80.31212
2011	FP&L	AT&T	2018	1047753	4/7/2011	10/29/2018	Transfer	Volusia	Port Orange			29.09336	-81.07072
2011	FP&L	AT&T	2018	1046949	4/6/2011	12/1/2017	Transfer	Miami-Dade		UNK	NW 74 ST		
2011	FP&L	AT&T	2018	1046810	4/6/2011	12/1/2017	Transfer	Miami-Dade		UNK	NW 75 ST		
2011	FP&L	AT&T	2018	1046538	4/6/2011	9/27/2018	Transfer	Volusia	Port Orange			29.11294	-80.97276
2011	FP&L	AT&T	2016	1044765	4/2/2011	7/31/2018	Transfer	Broward	Margate	380	NW 45 AVE	26.2354	-80.18342
2011	FP&L	AT&T	2016	1044764	4/2/2011	1/4/2018	Transfer	Broward	Margate	4480	NW 3 ST	26.23391	-80.18335
2011	FP&L	AT&T	2018	1042234	3/29/2011	5/26/2017	Transfer	Nassau	Yulee			30.61817	-81.61051
2011	FP&L	AT&T	2016	1041459	3/29/2011	5/4/2018	Transfer	Miami-Dade	Homestead	UNK	UNK		
2011	FP&L	AT&T	2018	1040307	3/28/2011	10/24/2018	Transfer	Palm Beach	Wellington			26.66065	-80.1821
2011	FP&L	AT&T	2018	1040223	3/28/2011	9/21/2018	Transfer	Broward	Hollywood			26.01288	-80.14732
2011	FP&L	AT&T	2018	1040185	3/28/2011	1/22/2018	Transfer	Broward	Hollywood			26.02072	-80.1482
2011	FP&L	AT&T	2018	1039764	3/25/2011	10/12/2018	Transfer	Miami-Dade	Miami	18740	NE NORTH BAY RD	25.94948	-80.12501
2011	FP&L	AT&T	2017	1039681	3/25/2011	2/14/2018	Transfer	Miami-Dade	Miami Shores			25.85044	-80.20628
2011	FP&L	AT&T	2018	1039420	3/25/2011	7/31/2018	Transfer	St Johns	Hastings			29.65596	-81.32746
2011	FP&L	AT&T	2018	1039342	3/25/2011	3/9/2018	Transfer	Miami-Dade	North Miami Beach			25.92082	-80.19608
2011	FP&L	AT&T	2018	1039040	3/25/2011	10/15/2018	Transfer	Broward	Tamarac			26.21764	-80.28593
2011	FP&L	AT&T	2018	1039036	3/25/2011	10/15/2018	Transfer	Broward	Tamarac			26.2216	-80.27328
2011	FP&L	AT&T	2018	1036188	3/22/2011	5/3/2018	Transfer	Palm Beach	Belle Glade			26.68499	-80.67383
2011	FP&L	AT&T	2018	1036172	3/22/2011	5/3/2018	Transfer	Palm Beach	Belle Glade			26.68266	-80.6814
2011	FP&L	AT&T	2018	1036169	3/22/2011	4/19/2018	Transfer	Palm Beach	Belle Glade			26.68381	-80.6805
2011	FP&L	AT&T	2018	1036167	3/22/2011	4/19/2018	Transfer	Palm Beach	Belle Glade			26.68386	-80.68083
2011	FP&L	AT&T	2018	1036165	3/22/2011	5/3/2018	Transfer	Palm Beach	Belle Glade			26.68261	-80.67696
2011	FP&L	AT&T	2018	1036163	3/22/2011	5/3/2018	Transfer	Palm Beach	Belle Glade			26.68263	-80.67751
2011	FP&L	AT&T	2018	1036153	3/22/2011	4/19/2018	Transfer	Palm Beach	Belle Glade			26.68625	-80.67856
2011	FP&L	AT&T	2018	1036052	3/22/2011	9/25/2018	Transfer	Palm Beach	Lake Worth			26.61318	-80.15665
2011	FP&L	AT&T	2018	1035963	3/22/2011	9/6/2018	Transfer	Broward	Fort Lauderdale			26.12979	-80.15886
2011	FP&L	AT&T	2018	1035901	3/22/2011	9/6/2018	Transfer	Broward	Fort Lauderdale			26.13266	-80.16337
2011	FP&L	AT&T	2018	1035883	3/22/2011	9/6/2018	Transfer	Broward	Fort Lauderdale			26.13148	-80.16515
2011	FP&L	AT&T	2018	1035832	3/22/2011	7/13/2018	Transfer	Miami-Dade	Miami	1104	NW 5 ST	25.77817	-80.21326



# PUBLIC VERSION

Created Year	Owner Company	NTG Company	Updated Year	TicketNu mber	CreatedOn	UpdatedOn	TicketType	County	Place	HouseNu mber	StreetName	Latitude	Longitude
2011	FP&L	AT&T	2018	1035825	3/22/2011	10/16/2018	Transfer	Miami-Dade	Miami	528	NW 11 AVE	25.77901	-80.2132
2011	FP&L	AT&T	2018	1035781	3/22/2011	9/6/2018	Transfer	Broward	Fort Lauderdale			26.12879	-80.16716
2011	FP&L	AT&T	2018	1035744	3/22/2011	9/6/2018	Transfer	Broward	Fort Lauderdale	2416	NW 22 RD	26.13338	-80.17489
2011	FP&L	AT&T	2018	1035733	3/22/2011	7/13/2018	Transfer	Miami-Dade	Miami	615	NW 11 AVE	25.77957	-80.21324
2011	FP&L	AT&T	2017	1035721	3/22/2011	7/13/2018	Transfer	Miami-Dade	Miami		NW 11 AVE	25.77991	-80.21322
2011	FP&L	AT&T	2018	1035117	3/22/2011	9/25/2018	Transfer	Palm Beach	Lake Worth	7475	LAKE WORTH RD	26.61761	-80.16447
2011	FP&L	AT&T	2018	1035110	3/22/2011	9/25/2018	Transfer	Palm Beach	Lake Worth	7375	LAKE WORTH RD	26.61764	-80.16306
2011	FP&L	AT&T	2018	1034800	3/21/2011	4/19/2018	Transfer	Palm Beach	Belle Glade	530	SE 1 ST	26.68151	-80.66756
2011	FP&L	AT&T	2018	1034799	3/21/2011	4/19/2018	Transfer	Palm Beach	Belle Glade	524	SE 1 ST	26.68162	-80.66749
2011	FP&L	AT&T	2016	1034505	3/21/2011	3/22/2018	Transfer	Miami-Dade	Miami			25.70883	-80.26094
2011	FP&L	AT&T	2018	1034323	3/21/2011	10/18/2018	Transfer	Miami-Dade		272	NE 164TH TER	25.92609	-80.19472
2011	FP&L	AT&T	2018	1034322	3/21/2011	10/15/2018	Transfer	Brevard	Melbourne	2020	Commerce Dr	28.09269	-80.65891
2011	FP&L	AT&T	2018	1034319	3/21/2011	10/18/2018	Transfer	Miami-Dade	Miami	255	NE 164TH TER	25.92617	-80.19521
2011	FP&L	AT&T	2017	1034154	3/18/2011	5/4/2017	Transfer	Brevard	Melbourne			28.16342	-80.59491
2011	FP&L	AT&T	2018	1033663	3/17/2011	1/18/2018	Transfer	Broward	Hollywood		PLUNKETT ST	26.00118	-80.13487
2011	FP&L	AT&T	2018	1033612	3/17/2011	1/18/2018	Transfer	Broward	Hollywood		JACKSON ST	26.00857	-80.13293
2011	FP&L	AT&T	2018	1033226	3/17/2011	4/26/2017	Transfer	Miami-Dade	North Miami	10831	NE 10 AVE	25.87538	-80.17795
2011	FP&L	AT&T	2018	1030694	3/14/2011	10/23/2018	Transfer	Miami-Dade	Florida City	UNK	NW 5 AVE		
2011	FP&L	AT&T	2018	1030640	3/14/2011	10/30/2018	Transfer	Miami-Dade	Florida City	UNK	NW 5 AVE		
2011	FP&L	AT&T	2018	1030618	3/14/2011	10/23/2018	Transfer	Miami-Dade	Florida City	UNK	NW 5 AVE		
2011	FP&L	AT&T	2018	1030549	3/14/2011	8/17/2018	Transfer	Miami-Dade	Florida City	UNK	NW 5 AVE		
2011	FP&L	AT&T	2018	1030546	3/14/2011	10/23/2018	Transfer	Miami-Dade	Florida City	UNK	NW 5 AVE		
2011	FP&L	AT&T	2018	1030545	3/14/2011	10/23/2018	Transfer	Miami-Dade	Florida City	UNK	NW 1 ST		
2011	FP&L	AT&T	2018	1030526	3/14/2011	8/17/2018	Transfer	Miami-Dade	Florida City	UNK	NW 5 AVE		
2011	FP&L	AT&T	2018	1030209	3/11/2011	7/20/2018	Transfer	Miami-Dade	Florida City	UNK	NW 5 AVE		
2011	FP&L	AT&T	2018	1030198	3/11/2011	11/2/2018	Transfer	Miami-Dade	Florida City	UNK	NW 5 AVE		
2011	FP&L	AT&T	2018	1030184	3/11/2011	10/30/2018	Transfer	Miami-Dade	Florida City	UNK	NW 5 AVE		
2011	FP&L	AT&T	2018	1030177	3/11/2011	10/30/2018	Transfer	Miami-Dade	Florida City	UNK	NW 5 AVE		
2011	FP&L	AT&T	2018	1030167	3/11/2011	8/17/2018	Transfer	Miami-Dade	Florida City	UNK	NW 5 AVE		
2011	FP&L	AT&T	2018	1030156	3/11/2011	10/23/2018	Transfer	Miami-Dade	Florida City	UNK	NW 5 AVE		
2011	FP&L	AT&T	2018	1030149	3/11/2011	8/17/2018	Transfer	Miami-Dade	Florida City	UNK	NW 5 AVE		
2011	FP&L	AT&T	2018	1030131	3/11/2011	10/23/2018	Transfer	Miami-Dade	Florida City	UNK	NW 5 AVE		
2011	FP&L	AT&T	2018	1029191	3/10/2011	10/11/2018	Transfer	Miami-Dade	Florida City	UNK	NW 3 TER		
2011	FP&L	AT&T	2018	1025033	2/28/2011	10/11/2018	Transfer	Miami-Dade		7600	SW 97TH AV	25.69775	-80.35006
2011	FP&L	AT&T	2018	1022101	2/22/2011	10/15/2018	Transfer	St Lucie	Port St Lucie	45	MEDITERRANEAN BLVD	27.32072	-80.31617
2011	FP&L	AT&T	2018	1018233	2/14/2011	7/13/2018	Transfer	Miami-Dade	Miami	220	NW 13 AVE	25.77573	-80.21643
2011	FP&L	AT&T	2018	1015387	2/8/2011	1/22/2018	Transfer	Martin	Jensen Beach	2750	NE INDIAN RIVER DR	27.23828	-80.2215
2011	FP&L	AT&T	2018	1015201	2/8/2011	4/26/2017	Transfer	Miami-Dade	Miami	R/O 11270	NE 9 AVE	25.87909	-80.18039
2011	FP&L	AT&T	2018	1015199	2/8/2011	9/16/2017	Transfer	Miami-Dade	Miami	R/O 821	NE 120 ST	25.88647	-80.18093
2011	FP&L	AT&T	2018	1014772	2/7/2011	9/13/2018	Transfer	St Lucie	Port St Lucie	393	GALLEON LN	27.31898	-80.33149
2011	FP&L	AT&T	2018	1014146	2/4/2011	10/5/2018	Transfer	Broward	Dania	F/O 4408	SW 34 TER	26.06717	-80.19122
2011	FP&L	AT&T	2018	1010907	1/28/2011	5/9/2017	Transfer	Palm Beach	Riviera Beach	UNK	UNK		
2011	FP&L	AT&T	2018	1008644	1/24/2011	9/11/2018	Transfer	Miami-Dade	Miami	16480	NE SOUTH GLADES DR	25.92763	-80.16037
2011	FP&L	AT&T	2017	1008572	1/24/2011	5/4/2018	Transfer	Miami-Dade	Richmond Heights	9090	SW 125 TER	25.65301	-80.34143
2011	FP&L	AT&T	2018	1007625	1/21/2011	10/18/2018	Transfer	St Lucie	Port St Lucie		SW MURPHY RD	27.18725	-80.29498
2011	FP&L	AT&T	2017	1007598	1/21/2011	10/15/2018	Transfer	St Lucie	Port St Lucie	768	FALLON DR	27.30855	-80.32917
2011	FP&L	AT&T	2018	1007306	1/20/2011	6/21/2018	Transfer	Miami-Dade	Miami	7730	SW 89 CT	25.69677	-80.33945
2011	FP&L	AT&T	2018	1007304	1/20/2011	10/29/2018	Transfer	Miami-Dade	Miami	F/O 5621	ORDUNA DR		
2011	FP&L	AT&T	2018	1007297	1/20/2011	10/21/2018	Transfer	Miami-Dade	Miami	F/O 5414	RIVIERA DR	25.72043	-80.26641
2011	FP&L	AT&T	2016	1007230	1/20/2011	10/21/2016	Transfer	Miami-Dade	Miami	5726	SW 42 AVE	25.71603	-80.26163
2011	FP&L	AT&T	2018	1006898	1/20/2011	9/13/2018	Transfer	Miami-Dade	Homestead	15302	SW 297 TER	25.49029	-80.43861
2011	FP&L	AT&T	2018	1006575	1/19/2011	10/18/2018	Transfer	Miami-Dade	Miami	UNK	SW 84 ST		
2011	FP&L	AT&T	2018	1003714	1/12/2011	5/17/2017	Transfer	Miami-Dade	Miami	1345	NE 116 ST	25.88285	-80.17059
2011	FP&L	AT&T	2018	1003697	1/12/2011	3/5/2018	Transfer	Miami-Dade	Miami	16220	NW 44 AVE	25.92123	-80.27318
2011	FP&L	AT&T	2018	1003679	1/12/2011	3/5/2018	Transfer	Miami-Dade	Miami	16130	NW 44 AVE	25.92076	-80.27302
2011	FP&L	AT&T	2018	1003341	1/12/2011	12/11/2017	Transfer	Putnam	Palatka	117	SUNSET POINT RD	29.6454	-81.61165
2011	FP&L	AT&T	2018	1003329	1/12/2011	12/11/2017	Transfer	Putnam	Palatka	136	WALTON RD	29.64193	-81.60661
2011	FP&L	AT&T	2018	1003157	1/11/2011	12/11/2017	Transfer	Putnam	Palatka	171	PINE TREE RD	29.68643	-81.61121
2011	FP&L	AT&T	2018	1002499	1/10/2011	6/11/2018	Transfer	Broward	Fort Lauderdale		SW 12th AVE & SW 34th PL	26.08054	-80.1669
2011	FP&L	AT&T	2018	1002495	1/10/2011	3/22/2018	Transfer	Broward	Fort Lauderdale		SW 12th AVE & SW 34th PL	26.08076	-80.16658
2011	FP&L	AT&T	2018	1002490	1/10/2011	3/22/2018	Transfer	Broward	Fort Lauderdale		SW 12th AVE & SW 34th PL	26.08091	-80.16535
2011	FP&L	AT&T	2018	1002397	1/10/2011	10/13/2018	Transfer	Broward	Fort Lauderdale	2106	SW 10 AVE	26.09511	-80.15493
2011	FP&L	AT&T	2018	1001673	1/7/2011	10/6/2018	Transfer	Broward	Pompano Beach	910	NE 11TH AVE	26.24053	-80.11241
2011	FP&L	AT&T	2017	1001318	1/6/2011	5/22/2017	Transfer	Miami-Dade	Kendall	8870	SW 83 ST	25.69178	-80.33707
2011	FP&L	AT&T	2018	998842	1/3/2011	10/23/2018	Transfer	Brevard	Mims	3535	KELLY RD	28.67309	-80.853
2012	FP&L	AT&T	2018	1378118	12/31/2012	11/12/2018	New	Palm Beach	Atlantis	3624	LANTANA RD	26.58817	-80.09901
2012	FP&L	AT&T	2018	1378113	12/31/2012	11/12/2018	New	Palm Beach	Lake Worth		LANTANA RD	26.58827	-80.10194
2012	FP&L	AT&T	2018	1378112	12/31/2012	11/12/2018	New	Palm Beach	Lake Worth		LANTANA RD	26.58827	-80.1025
2012	FP&L	AT&T	2018	1378110	12/31/2012	11/12/2018	New	Palm Beach	Lake Worth		LANTANA RD	26.58827	-80.10298
2012	FP&L	AT&T	2018	1377845	12/28/2012	8/24/2018	New	Miami-Dade		5835	SW 100 TER	25.67835	-80.28725
2012	FP&L	AT&T	2018	1377249	12/27/2012	4/14/2017	New	Nassau	Fernandina Beach	85397	CREWS RD	30.56853	-81.53713
2012	FP&L	AT&T	2018	1377149	12/27/2012	7/17/2018	New	Miami-Dade		7250	SW 68 CT	25.70276	-80.3048
2012	FP&L	AT&T	2018	1376860	12/26/2012	4/25/2018	New	Brevard	Melbourne	2931	CAVEL ST	28.06032	-80.69143
2012	FP&L	AT&T	2018	1376717	12/26/2012	5/25/2018	New	Indian River	Vero Beach		OSLO RD	27.5878	-80.47183
2012	FP&L	AT&T	2018	1375355	12/20/2012	7/16/2018	New	Miami-Dade		1695	NE 175TH AVE	25.93692	-80.16658
2012	FP&L	AT&T	2018	1375350	12/20/2012	6/13/2018	New	Miami-Dade		1690	NE 161 ST	25.9239	-80.16603
2012	FP&L	AT&T	2018	1375304	12/20/2012	7/13/2018	New	Indian River	Vero Beach		16TH ST & 90TH AV	27.63161	-80.51228
2012	FP&L	AT&T	2016	1375185	12/20/2012	7/17/2018	New	Miami-Dade		17401	SW 256 ST	25.52854	-80.47435
2012	FP&L	AT&T	2018	1374572	12/19/2012	12/20/2017	New	Putnam	Palatka		SR 19	29.65382	-81.67074
2012	FP&L	AT&T	2018	1374485	12/19/2012	7/19/2018	New	Putnam	Palatka		ST JOHNS AVE	29.64842	-81.66854
2012	FP&L	AT&T	2016	1374477	12/19/2012	12/20/2017	New	Putnam	Palatka		ST JOHNS AVE	29.6483	-81.67064



# PUBLIC VERSION

Created Year	Owner Company	NTG Company	Updated Year	Ticket Number	Created On	Updated On	Ticket Type	County	Place	House Number	Street Name	Latitude	Longitude
2012	FP&L	AT&T	2016	1374427	12/19/2012	12/20/2017	New	Putnam	Palatka		N PALM AVE & WEAVER RD	29.65258	-81.6627
2012	FP&L	AT&T	2016	1374417	12/19/2012	12/20/2017	New	Putnam	Palatka		N PALM AVE	29.65259	-81.66239
2012	FP&L	AT&T	2018	1374413	12/19/2012	9/18/2018	New	Putnam	Palatka		N PALM AVE	29.65373	-81.66262
2012	FP&L	AT&T	2018	1373578	12/18/2012	6/13/2018	New	Miami-Dade		1691	NE 144 ST	25.90843	-80.16556
2012	FP&L	AT&T	2018	1373571	12/18/2012	6/13/2018	New	Miami-Dade		1740	NE 148TH ST	25.912	-80.16452
2012	FP&L	AT&T	2018	1373546	12/18/2012	6/13/2018	New	Miami-Dade		1675	NE 150 ST	25.91381	-80.16589
2012	FP&L	AT&T	2018	1373323	12/18/2012	10/15/2018	New	Palm Beach	Boynton Beach	406	NE 3RD ST	26.52987	-80.06004
2012	FP&L	AT&T	2018	1373321	12/18/2012	10/15/2018	New	Palm Beach	Boynton Beach	408	NE 3RD ST	26.53009	-80.06
2012	FP&L	AT&T	2018	1373320	12/18/2012	10/15/2018	New	Palm Beach	Boynton Beach	409	RAILROAD AVE	26.53027	-80.05997
2012	FP&L	AT&T	2018	1373317	12/18/2012	10/15/2018	New	Palm Beach	Boynton Beach	417	RAILROAD AVE	26.53053	-80.05994
2012	FP&L	AT&T	2018	1373313	12/18/2012	10/15/2018	New	Palm Beach	Boynton Beach	502	NE 3RD ST	26.5308	-80.05989
2012	FP&L	AT&T	2018	1373311	12/18/2012	10/15/2018	New	Palm Beach	Boynton Beach	506	NE 3RD ST	26.53094	-80.05986
2012	FP&L	AT&T	2018	1373296	12/18/2012	10/15/2018	New	Palm Beach	Boynton Beach	611	RAILROAD AVE	26.53189	-80.05971
2012	FP&L	AT&T	2018	1373293	12/18/2012	10/15/2018	New	Palm Beach	Boynton Beach	609	RAILROAD AVE	26.53215	-80.05968
2012	FP&L	AT&T	2018	1373291	12/18/2012	10/15/2018	New	Palm Beach	Boynton Beach	623	RAILROAD AVE	26.53257	-80.0596
2012	FP&L	AT&T	2018	1373260	12/18/2012	10/15/2018	New	Palm Beach	Boynton Beach	817	RAILROAD AVE	26.53435	-80.05932
2012	FP&L	AT&T	2018	1373255	12/18/2012	10/15/2018	New	Palm Beach	Boynton Beach	905	RAILROAD AVE	26.53476	-80.05925
2012	FP&L	AT&T	2018	1372007	12/17/2012	2/13/2018	New	Miami-Dade	Miami Shores	9020	BISCAYNE BLVD	25.8583	-80.18451
2012	FP&L	AT&T	2018	1371955	12/17/2012	9/24/2018	New	Miami-Dade	Miami Shores		CLUB DR	25.86298	-80.18303
2012	FP&L	AT&T	2018	1370806	12/13/2012	8/23/2018	New	Broward	Miramar		SW 149TH AVE & 3RD ST	26.00607	-80.3464
2012	FP&L	AT&T	2018	1370803	12/13/2012	8/23/2018	New	Broward	Miramar		SW 149TH AVE & 3RD ST	26.00601	-80.34692
2012	FP&L	AT&T	2018	1369322	12/12/2012	10/20/2018	New	Flagler	Bunnell	2795	CR 13	29.50292	-81.30613
2012	FP&L	AT&T	2018	1369301	12/12/2012	11/3/2018	New	Palm Beach	Juno Beach	1912	ARDLEY RD	26.8614	-80.06239
2012	FP&L	AT&T	2018	1369286	12/12/2012	12/5/2017	New	Volusia	Ormond Beach		N TYMBER CREEK RD	29.25429	-81.12897
2012	FP&L	AT&T	2018	1368991	12/11/2012	8/24/2018	New	Miami-Dade		8310	SW 38 ST	25.73457	-80.33079
2012	FP&L	AT&T	2018	1367439	12/7/2012	10/20/2018	New	Flagler	Bunnell	315	CR 330	29.41939	-81.19043
2012	FP&L	AT&T	2018	1366878	12/6/2012	2/28/2018	New	Miami-Dade		29175	SW 152 AVE	25.4958	-80.43589
2012	FP&L	AT&T	2018	1366875	12/6/2012	10/23/2018	New	Miami-Dade		29440	SW IDAHO RD	25.49341	-80.43579
2012	FP&L	AT&T	2018	1366771	12/6/2012	7/31/2018	New	St Johns	St Augustine	10010	US 1	29.66504	-81.28727
2012	FP&L	AT&T	2018	1366673	12/6/2012	7/17/2018	New	Miami-Dade			SW 69 AVE / SW 80 ST	25.69599	-80.30528
2012	FP&L	AT&T	2018	1365537	12/4/2012	10/25/2018	New	St Lucie	Fort Pierce	3313	BENT PINE DR	27.49154	-80.42603
2012	FP&L	AT&T	2018	1365536	12/4/2012	10/25/2018	New	St Lucie	Fort Pierce	3305	BENT PINE DR	27.49157	-80.42678
2012	FP&L	AT&T	2018	1365533	12/4/2012	10/25/2018	New	St Lucie	Fort Pierce	3217	BENT PINE DR	27.49162	-80.42751
2012	FP&L	AT&T	2018	1365057	12/4/2012	10/12/2018	New	Indian River	Vero Beach	1965	79TH AV	27.63806	-80.48964
2012	FP&L	AT&T	2018	1364071	11/30/2012	10/19/2018	New	Brevard		4301	PINE WOOD DR	28.12884	-80.69533
2012	FP&L	AT&T	2018	1363670	11/30/2012	7/13/2018	New	Indian River	Vero Beach		82ND AV	27.60884	-80.49611
2012	FP&L	AT&T	2018	1363648	11/30/2012	7/13/2018	New	Indian River	Vero Beach		82ND AV & OSLO RD	27.5878	-80.49625
2012	FP&L	AT&T	2018	1361620	11/27/2012	10/11/2018	New	Palm Beach	Lake Worth	7928	OLD MILITARY TRL	26.55824	-80.11523
2012	FP&L	AT&T	2018	1361004	11/26/2012	5/25/2018	New	Indian River	Vero Beach	1026	22ND AV	27.62083	-80.40783
2012	FP&L	AT&T	2016	1360994	11/26/2012	5/25/2018	New	Indian River	Vero Beach	2036	12TH ST	27.62364	-80.40696
2012	FP&L	AT&T	2018	1360993	11/26/2012	5/25/2018	New	Indian River	Vero Beach		20TH AV & 11TH ST	27.62211	-80.40583
2012	FP&L	AT&T	2018	1360987	11/26/2012	10/12/2018	New	Indian River	Vero Beach	1651	11TH PL	27.62254	-80.4031
2012	FP&L	AT&T	2018	1360986	11/26/2012	10/12/2018	New	Indian River	Vero Beach	1671	11TH PL	27.62257	-80.40367
2012	FP&L	AT&T	2018	1360985	11/26/2012	10/12/2018	New	Indian River	Vero Beach	1691	11TH PL	27.62255	-80.40415
2012	FP&L	AT&T	2018	1360983	11/26/2012	7/13/2018	New	Indian River	Vero Beach	866	18TH AV	27.6177	-80.40279
2012	FP&L	AT&T	2018	1360982	11/26/2012	7/13/2018	New	Indian River	Vero Beach	916	18TH AV	27.61814	-80.40283
2012	FP&L	AT&T	2018	1360947	11/26/2012	12/13/2017	New	Palm Beach	Loxahatchee	13085	PERKINS DR	26.69428	-80.25116
2012	FP&L	AT&T	2018	1360942	11/26/2012	10/11/2018	New	Palm Beach	Loxahatchee	12813	13 ST	26.69666	-80.24803
2012	FP&L	AT&T	2018	1360272	11/21/2012	10/11/2018	New	Miami-Dade	North Miami	17325	NE 10TH AVE	25.93493	-80.18049
2012	FP&L	AT&T	2018	1359710	11/20/2012	7/27/2018	New	St Lucie	Port St Lucie	473	SW MILLARD DR	27.22243	-80.36294
2012	FP&L	AT&T	2018	1359695	11/20/2012	7/27/2018	New	St Lucie	Port St Lucie	385	SW SAGINAW AV	27.21896	-80.34304
2012	FP&L	AT&T	2018	1359683	11/20/2012	7/27/2018	New	St Lucie	Port St Lucie	4450	SW ATTLEE ST	27.21444	-80.37122
2012	FP&L	AT&T	2018	1359491	11/20/2012	8/29/2017	New	Miami-Dade		9300	SW 60 CT	25.68451	-80.29287
2012	FP&L	AT&T	2018	1359189	11/19/2012	11/13/2018	New	Miami-Dade	Doral		NW 79 AVE & SW 32 ST	25.80328	-80.32504
2012	FP&L	AT&T	2018	1359070	11/19/2012	10/12/2018	New	Indian River	Vero Beach	425	28TH AV	27.60944	-80.41624
2012	FP&L	AT&T	2018	1359061	11/19/2012	7/13/2018	New	Indian River	Vero Beach	955	24TH AV	27.61946	-80.41076
2012	FP&L	AT&T	2018	1359057	11/19/2012	10/12/2018	New	Indian River	Vero Beach	825	37TH AV	27.61727	-80.42422
2012	FP&L	AT&T	2018	1358457	11/19/2012	10/9/2017	New	Columbia	Lake City	9892	HWY 90	30.20258	-82.79023
2012	FP&L	AT&T	2016	1358437	11/19/2012	11/6/2017	New	Putnam	East Palatka	170	N 80UNDY RD	29.60793	-81.5765
2012	FP&L	AT&T	2018	1357818	11/16/2012	6/27/2018	New	Putnam	Palatka	114	KYTE RD	29.59975	-81.58164
2012	FP&L	AT&T	2018	1357668	11/15/2012	5/17/2017	New	Miami-Dade	Miami	1214	NE 150 ST	25.91314	-80.17507
2012	FP&L	AT&T	2018	1357094	11/14/2012	11/12/2018	New	Palm Beach	Lake Worth	6218	RANCHES RD	26.57048	-80.14198
2012	FP&L	AT&T	2018	1357076	11/14/2012	11/13/2018	New	Palm Beach	Lake Worth	5080	CLOCK RD	26.56712	-80.12286
2012	FP&L	AT&T	2018	1356933	11/14/2012	11/5/2018	Transfer	Volusia	Edgewater	103	LOUISA DR		
2012	FP&L	AT&T	2018	1356798	11/14/2012	10/9/2018	New	Brevard	Melbourne	8055	US HWY 192	28.07934	-80.81032
2012	FP&L	AT&T	2018	1356780	11/14/2012	10/15/2018	New	Brevard	Melbourne		US HWY 192	28.09189	-80.81228
2012	FP&L	AT&T	2018	1356749	11/14/2012	10/15/2018	New	Brevard	Melbourne		US HWY 192	28.09032	-80.75962
2012	FP&L	AT&T	2018	1356691	11/14/2012	5/11/2018	New	Miami-Dade	Miami	2905	SW 103 PL	25.74223	-80.36252
2012	FP&L	AT&T	2018	1356172	11/13/2012	9/13/2018	New	Miami-Dade	Homestead		SW 202 AVE	25.45247	-80.51759
2012	FP&L	AT&T	2015	1355515	11/12/2012	10/11/2018	New	Volusia	Ormond Beach	48	OCEAN CREST DR	29.34329	-81.06968
2012	FP&L	AT&T	2015	1355513	11/12/2012	10/11/2018	New	Volusia	Ormond Beach	37	SUNSET BLVD	29.3433	-81.06877
2012	FP&L	AT&T	2017	1355506	11/12/2012	10/11/2018	New	Volusia	Ormond Beach	43	LONGFELLOW CIR	29.34468	-81.07007
2012	FP&L	AT&T	2015	1355474	11/12/2012	10/11/2018	New	Volusia	Ormond Beach	54	BERKLEY RD	29.35276	-81.07316
2012	FP&L	AT&T	2018	1354954	11/9/2012	9/4/2018	New	Broward	Davie	15416	SW 31 ST	26.08218	-80.35645
2012	FP&L	AT&T	2018	1354632	11/8/2012	4/25/2018	New	Brevard	Melbourne	3091	MICHIGAN ST	28.05751	-80.69747
2012	FP&L	AT&T	2018	1354227	11/7/2012	9/13/2018	New	Miami-Dade	Miami		SW HARDING DR	25.49469	-80.43487
2012	FP&L	AT&T	2018	1354208	11/7/2012	9/13/2018	New	Miami-Dade	Miami	27440	SW 166 AVE	25.51153	-80.46082
2012	FP&L	AT&T	2018	1354203	11/7/2012	9/13/2018	New	Miami-Dade	Miami	27440	SW 166 AVE	25.51153	-80.46082
2012	FP&L	AT&T	2018	1354202	11/7/2012	6/15/2017	New	Miami-Dade	Miami	27220	SW 165 AVE	25.51344	-80.45983
2012	FP&L	AT&T	2018	1353832	11/7/2012	6/13/2018	New	Miami-Dade		5455	HAMMOCK DR	25.68621	-80.28139
2012	FP&L	AT&T	2018	1353825	11/7/2012	8/24/2018	New	Miami-Dade		5101	N KENDALL DR	25.68986	-80.27929



# PUBLIC VERSION

Created Year	Owner Company	NTG Company	Updated Year	Ticket Number	Created On	Updated On	Ticket Type	County	Place	House Number	Street Name	Latitude	Longitude
2012	FP&L	AT&T	2018	1353818	11/7/2012	2/28/2018	New	Miami-Dade		751	CORONADO AV	25.69501	-80.26868
2012	FP&L	AT&T	2018	1353807	11/7/2012	12/11/2017	New	Putnam	Palatka	367	EAST END RD	29.59207	-81.55609
2012	FP&L	AT&T	2016	1353796	11/7/2012	12/11/2017	New	Putnam	Palatka	206	FERN ST	29.60083	-81.57303
2012	FP&L	AT&T	2018	1353430	11/6/2012	10/20/2018	New	Flagler	Ormond Beach	206	PINTO LN	29.26382	-81.21662
2012	FP&L	AT&T	2018	1352503	11/5/2012	10/9/2018	New	Brevard	Melbourne	8055	SR 192	28.08043	-80.80944
2012	FP&L	AT&T	2018	1351886	11/2/2012	3/21/2018	New	Miami-Dade	Coral Gables	710	SW DAVIS RD	25.6973	-80.26672
2012	FP&L	AT&T	2018	1350982	11/1/2012	10/29/2018	New	Volusia	Ormond Beach	1685	AIRPORT RD	29.27082	-81.12384
2012	FP&L	AT&T	2016	1350686	10/31/2012	5/25/2018	New	Indian River	Vero Beach		5TH ST & 20TH AVE	27.59461	-80.40605
2012	FP&L	AT&T	2016	1350681	10/31/2012	5/25/2018	New	Indian River	Vero Beach		SW 20TH AVE	27.59414	-80.40605
2012	FP&L	AT&T	2018	1350630	10/31/2012	5/25/2018	New	Indian River	Vero Beach			27.58737	-80.40838
2012	FP&L	AT&T	2018	1350627	10/31/2012	10/9/2018	New	Indian River	Vero Beach			27.58736	-80.40792
2012	FP&L	AT&T	2018	1350625	10/31/2012	10/3/2018	New	Indian River	Vero Beach			27.58736	-80.40736
2012	FP&L	AT&T	2018	1350560	10/31/2012	10/15/2018	New	Palm Beach	Loxahatchee			26.80115	-80.42023
2012	FP&L	AT&T	2018	1348427	10/25/2012	9/25/2018	New	Brevard	Cocoa Beach	3435	N ATLANTIC AVE	28.35062	-80.60881
2012	FP&L	AT&T	2018	1347718	10/24/2012	5/29/2018	New	Nassau	Fernandina Beach	95539	TYSON RD	30.58042	-81.5107
2012	FP&L	AT&T	2018	1346688	10/23/2012	10/17/2018	New	Palm Beach	Jupiter		PARK ST & LANDS END WAY	26.94401	-80.09359
2012	FP&L	AT&T	2018	1346686	10/23/2012	9/6/2018	New	Palm Beach	Jupiter		KILLANE DR & LOXAHATCHEE	26.9447	-80.09456
2012	FP&L	AT&T	2018	1346676	10/23/2012	9/6/2018	New	Palm Beach	Jupiter		TOWN HALL AVE	26.94235	-80.09464
2012	FP&L	AT&T	2018	1346386	10/22/2012	10/17/2018	New	Palm Beach	Jupiter	402	PHILADELPHIA DR	26.93784	-80.10399
2012	FP&L	AT&T	2018	1346379	10/22/2012	9/6/2018	New	Palm Beach	Jupiter	403	DALY DR	26.93797	-80.10755
2012	FP&L	AT&T	2018	1346369	10/22/2012	9/6/2018	New	Palm Beach	Jupiter	4719	NORTHVIEW DR	26.94065	-80.10514
2012	FP&L	AT&T	2018	1346368	10/22/2012	9/6/2018	New	Palm Beach	Jupiter	701	NORTHVIEW DR	26.94072	-80.10569
2012	FP&L	AT&T	2018	1346366	10/22/2012	9/19/2018	New	Palm Beach	Jupiter	709	NORTHVIEW DR	26.94072	-80.10614
2012	FP&L	AT&T	2018	1346365	10/22/2012	9/6/2018	New	Palm Beach	Jupiter	717	NORTHVIEW DR	26.94075	-80.10664
2012	FP&L	AT&T	2018	1346363	10/22/2012	9/6/2018	New	Palm Beach	Jupiter	721	NORTHVIEW DR	26.94075	-80.1069
2012	FP&L	AT&T	2018	1345462	10/19/2012	10/17/2018	New	Palm Beach	Jupiter		KINGSLEY RD	26.95413	-80.09324
2012	FP&L	AT&T	2018	1345451	10/19/2012	10/17/2018	New	Palm Beach	Jupiter		KINGSLEY RD	26.95292	-80.09331
2012	FP&L	AT&T	2018	1345373	10/19/2012	9/6/2018	New	Palm Beach	Jupiter			26.94096	-80.10106
2012	FP&L	AT&T	2018	1345362	10/19/2012	10/17/2018	New	Palm Beach	Jupiter			26.93554	-80.09458
2012	FP&L	AT&T	2018	1345359	10/19/2012	9/6/2018	New	Palm Beach	Jupiter			26.93629	-80.09454
2012	FP&L	AT&T	2018	1345358	10/19/2012	9/6/2018	New	Palm Beach	Jupiter			26.93635	-80.09455
2012	FP&L	AT&T	2018	1345357	10/19/2012	9/6/2018	New	Palm Beach	Jupiter			26.93693	-80.09454
2012	FP&L	AT&T	2018	1345354	10/19/2012	10/17/2018	New	Palm Beach	Jupiter			26.93721	-80.09455
2012	FP&L	AT&T	2018	1345352	10/19/2012	10/17/2018	New	Palm Beach	Jupiter			26.93766	-80.09451
2012	FP&L	AT&T	2018	1345347	10/19/2012	10/17/2018	New	Palm Beach	Jupiter			26.93885	-80.09445
2012	FP&L	AT&T	2018	1345346	10/19/2012	10/17/2018	New	Palm Beach	Jupiter			26.93924	-80.09449
2012	FP&L	AT&T	2018	1345340	10/19/2012	10/17/2018	New	Palm Beach	Jupiter			26.93964	-80.09447
2012	FP&L	AT&T	2018	1345330	10/19/2012	10/17/2018	New	Palm Beach	Jupiter			26.94074	-80.09445
2012	FP&L	AT&T	2018	1345324	10/19/2012	10/17/2018	New	Palm Beach	Jupiter			26.94092	-80.09443
2012	FP&L	AT&T	2018	1344750	10/18/2012	8/31/2018	New	Broward	Pembroke Pines		NW 184 AVE	26.00986	-80.39291
2012	FP&L	AT&T	2018	1344683	10/18/2012	9/20/2018	New	Palm Beach	Pahokee	13166	US 441	26.87241	-80.62476
2012	FP&L	AT&T	2018	1344681	10/18/2012	9/20/2018	New	Palm Beach	Pahokee	13094	US 441	26.87067	-80.62599
2012	FP&L	AT&T	2018	1344679	10/18/2012	9/20/2018	New	Palm Beach	Pahokee	13034	US 441	26.86694	-80.62692
2012	FP&L	AT&T	2018	1344242	10/17/2012	10/11/2018	New	Volusia	Ormond Beach	43	BRIGGS DR	29.3527	-81.0743
2012	FP&L	AT&T	2018	1343696	10/16/2012	9/26/2018	New	St Johns	St Augustine	6429	JACK WRIGHT ISLAND RD	29.97619	-81.57765
2012	FP&L	AT&T	2018	1343608	10/16/2012	10/31/2018	New	Broward	Lauderhill	4500	UNIVERSITY DR	26.18115	-80.2508
2012	FP&L	AT&T	2016	1343103	10/15/2012	12/20/2017	New	Putnam	Palatka			29.6562	-81.67005
2012	FP&L	AT&T	2018	1341923	10/11/2012	10/12/2018	New	Palm Beach	Loxahatchee	14405	TANGERINE DR	26.68431	-80.27612
2012	FP&L	AT&T	2018	1341845	10/11/2012	9/6/2018	New	Palm Beach	Loxahatchee	13606	24 CT N	26.71244	-80.25902
2012	FP&L	AT&T	2018	1341668	10/11/2012	10/22/2018	New	Miami-Dade	Miami	4231	SW 117 AVE	25.72817	-80.38256
2012	FP&L	AT&T	2018	1341645	10/11/2012	10/22/2018	New	Miami-Dade	Miami	4131	SW 112 CT	25.73009	-80.37601
2012	FP&L	AT&T	2018	1341644	10/11/2012	10/22/2018	New	Miami-Dade	Miami	4121	SW 112 CT	25.73036	-80.37602
2012	FP&L	AT&T	2018	1341634	10/11/2012	10/22/2018	New	Miami-Dade	Miami	4041	SW 112 CT	25.73104	-80.37604
2012	FP&L	AT&T	2018	1341632	10/11/2012	10/22/2018	New	Miami-Dade	Miami	4030	SW 112 CT	25.73134	-80.37606
2012	FP&L	AT&T	2018	1341622	10/11/2012	10/22/2018	New	Miami-Dade	Miami	11240	SW 40 ST	25.73162	-80.37692
2012	FP&L	AT&T	2018	1341620	10/11/2012	10/22/2018	New	Miami-Dade	Miami	11260	SW 40 ST	25.73164	-80.37721
2012	FP&L	AT&T	2018	1341619	10/11/2012	10/22/2018	New	Miami-Dade	Miami	11270	SW 40 ST	25.73165	-80.37748
2012	FP&L	AT&T	2018	1341618	10/11/2012	10/22/2018	New	Miami-Dade	Miami	11280	SW 40 ST	25.73164	-80.37767
2012	FP&L	AT&T	2018	1341615	10/11/2012	10/22/2018	New	Miami-Dade	Miami	11310	SW 40 ST	25.73166	-80.3784
2012	FP&L	AT&T	2018	1341488	10/10/2012	10/22/2018	New	Miami-Dade	Miami	11350	SW 40 ST	25.73169	-80.37922
2012	FP&L	AT&T	2018	1341486	10/10/2012	10/22/2018	New	Miami-Dade	Miami	11410	SW 40 ST	25.73171	-80.37972
2012	FP&L	AT&T	2018	1341479	10/10/2012	10/22/2018	New	Miami-Dade	Miami	11470	SW 40 ST	25.73174	-80.38121
2012	FP&L	AT&T	2018	1341476	10/10/2012	10/22/2018	New	Miami-Dade	Miami	11500	SW 40 ST	25.73173	-80.38155
2012	FP&L	AT&T	2018	1341473	10/10/2012	10/22/2018	New	Miami-Dade	Miami	11510	SW 40 ST	25.73175	-80.38181
2012	FP&L	AT&T	2018	1341447	10/10/2012	10/22/2018	New	Miami-Dade	Miami	4201	SW 117 AVE	25.72889	-80.38245
2012	FP&L	AT&T	2018	1341443	10/10/2012	10/22/2018	New	Miami-Dade	Miami	4211	SW 117 AVE	25.72874	-80.38242
2012	FP&L	AT&T	2017	1341409	10/10/2012	9/18/2018	New	Miami-Dade	Miami		SW 112 AVE & SW 36 ST	25.73573	-80.37566
2012	FP&L	AT&T	2018	1337933	10/4/2012	11/1/2018	Transfer	Palm Beach	Loxahatchee		13TH PL	26.69666	-80.24693
2012	FP&L	AT&T	2018	1337273	10/4/2012	10/22/2018	Transfer	Miami-Dade		4000	CRONCON BLVD		
2012	FP&L	AT&T	2018	1333991	10/1/2012	10/25/2018	Transfer	St Lucie	Fort Pierce	3904	KINGS HWY	27.5118	-80.39808
2012	FP&L	AT&T	2018	1333987	10/1/2012	10/25/2018	Transfer	St Lucie	Fort Pierce	3904	KINGS HWY	27.50454	-80.39815
2012	FP&L	AT&T	2018	1333901	10/1/2012	7/17/2018	Transfer	Broward	Fort Lauderdale		BROWARD BLVD	26.12142	-80.30648
2012	FP&L	AT&T	2018	1333730	10/1/2012	3/15/2018	Transfer	Miami-Dade	Miami		NW 71ST ST	25.83991	-80.20225
2012	FP&L	AT&T	2018	1333722	10/1/2012	9/24/2018	Transfer	Miami-Dade	Miami		NW 71ST ST	25.83989	-80.2037
2012	FP&L	AT&T	2018	1333718	10/1/2012	3/15/2018	Transfer	Miami-Dade	Miami		NW 71ST ST	25.83987	-80.20467
2012	FP&L	AT&T	2018	1331910	9/26/2012	10/24/2018	Transfer	Brevard	Mims	1825	N CARPENTER RD	28.64717	-80.865
2012	FP&L	AT&T	2018	1331872	9/26/2012	10/24/2018	Transfer	Brevard	Mims	825	N CARPENTER RD	28.62613	-80.86034
2012	FP&L	AT&T	2017	1331869	9/26/2012	10/24/2018	Transfer	Brevard	Mims	885	N CARPENTER RD	28.62672	-80.86031
2012	FP&L	AT&T	2018	1331859	9/26/2012	10/24/2018	Transfer	Brevard	Mims	1065	N CARPENTER RD	28.62975	-80.86038
2012	FP&L	AT&T	2018	1330831	9/24/2012	10/25/2018	Transfer	St Lucie	Fort Pierce	9457	MEADOWOOD DR	27.49156	-80.42227
2012	FP&L	AT&T	2018	1330823	9/24/2012	7/25/2018	Transfer	St Lucie	Fort Pierce	6436	INDRIO RD	27.52149	-80.3894



## PUBLIC VERSION

Created Year	Owner Company	NTG Company	Updated Year	TicketNum	CreatedOn	UpdatedOn	TicketType	County	Place	HouseNumber	StreetName	Latitude	Longitude
2012	FP&L	AT&T	2018	1328816	9/19/2012	3/7/2018	Transfer	Miami-Dade	Miami Shores	360	NW 95TH ST	25.86184	-80.20433
2012	FP&L	AT&T	2018	1328656	9/19/2012	9/24/2018	Transfer	Miami-Dade	Miami Shores	9430	NW 2ND PL	25.86184	-80.20322
2012	FP&L	AT&T	2018	1328592	9/19/2012	4/9/2018	Transfer	Miami-Dade	Miami	327	NW 54TH ST	25.8255	-80.20239
2012	FP&L	AT&T	2018	1328589	9/19/2012	4/9/2018	Transfer	Miami-Dade	Miami	279	NW 3RD AVE	25.82558	-80.20201
2012	FP&L	AT&T	2018	1328585	9/19/2012	6/19/2017	Transfer	Miami-Dade	Miami	280	NW 55TH ST	25.82559	-80.20153
2012	FP&L	AT&T	2018	1328571	9/19/2012	4/9/2018	Transfer	Miami-Dade	Miami		NE 1ST CT & NE 59TH ST	25.82935	-80.1933
2012	FP&L	AT&T	2018	1328567	9/19/2012	9/11/2018	Transfer	Miami-Dade	Miami	310	NE 55TH ST	25.82577	-80.18944
2012	FP&L	AT&T	2018	1328565	9/19/2012	4/9/2018	Transfer	Miami-Dade	Miami		NE 55TH ST & NE 3RD AVE	25.82609	-80.19
2012	FP&L	AT&T	2017	1328557	9/19/2012	7/12/2018	Transfer	Miami-Dade	Miami	5301	NE 2ND AVE	25.82334	-80.19103
2012	FP&L	AT&T	2018	1328555	9/19/2012	7/12/2018	Transfer	Miami-Dade	Miami	5301	NE 2ND AVE	25.82384	-80.19106
2012	FP&L	AT&T	2018	1328553	9/19/2012	7/12/2018	Transfer	Miami-Dade	Miami	5301	NE 2ND AVE	25.82406	-80.19109
2012	FP&L	AT&T	2018	1328552	9/19/2012	7/12/2018	Transfer	Miami-Dade	Miami	5301	NE 2ND AVE	25.82429	-80.19112
2012	FP&L	AT&T	2017	1328544	9/19/2012	7/12/2018	Transfer	Miami-Dade	Miami		NE 54TH ST	25.82495	-80.19055
2012	FP&L	AT&T	2017	1328543	9/19/2012	7/12/2018	Transfer	Miami-Dade	Miami		NE 54TH ST	25.82497	-80.19015
2012	FP&L	AT&T	2017	1328539	9/19/2012	7/12/2018	Transfer	Miami-Dade	Miami	300	NE 54TH ST	25.82498	-80.18884
2012	FP&L	AT&T	2018	1328537	9/19/2012	4/9/2018	Transfer	Miami-Dade	Miami	300	NE 54TH ST	25.825	-80.18852
2012	FP&L	AT&T	2018	1328535	9/19/2012	9/24/2018	Transfer	Miami-Dade	Miami		NE 3RD CT	25.82474	-80.18797
2012	FP&L	AT&T	2018	1328524	9/19/2012	4/9/2018	Transfer	Miami-Dade	Miami		NE 55TH ST & NE 3RD AVE	25.82592	-80.18993
2012	FP&L	AT&T	2018	1328519	9/19/2012	11/7/2018	Transfer	Miami-Dade	Miami		NE 56TH ST & NE 3RD AVE	25.82724	-80.18999
2012	FP&L	AT&T	2018	1328504	9/19/2012	9/11/2018	Transfer	Miami-Dade	Miami	280	NE 3RD AVE	25.82904	-80.19004
2012	FP&L	AT&T	2018	1328498	9/19/2012	4/9/2018	Transfer	Miami-Dade	Miami	20	NW 59TH ST	25.8295	-80.19669
2012	FP&L	AT&T	2018	1328494	9/19/2012	10/22/2018	Transfer	Miami-Dade	Miami	40	NW 59TH ST	25.8295	-80.19729
2012	FP&L	AT&T	2018	1328493	9/19/2012	4/9/2018	Transfer	Miami-Dade	Miami	50	NW 59TH ST	25.82952	-80.19745
2012	FP&L	AT&T	2018	1328490	9/19/2012	7/12/2018	Transfer	Miami-Dade	Miami	400	NW 54TH ST	25.82466	-80.20289
2012	FP&L	AT&T	2018	1328486	9/19/2012	7/12/2018	Transfer	Miami-Dade	Miami		N. MIAMI AVE & NW 53RD ST	25.82428	-80.1963
2012	FP&L	AT&T	2018	1328475	9/19/2012	7/12/2018	Transfer	Miami-Dade	Miami		NW 53RD ST	25.82415	-80.20097
2012	FP&L	AT&T	2018	1328472	9/19/2012	7/12/2018	Transfer	Miami-Dade	Miami		NW 53RD ST	25.82414	-80.20173
2012	FP&L	AT&T	2018	1327797	9/18/2012	4/19/2018	Transfer	Palm Beach	Belle Glade		NW AVENUE L	26.69672	-80.67749
2012	FP&L	AT&T	2018	1327793	9/18/2012	4/19/2018	Transfer	Palm Beach	Belle Glade		NW 12TH ST & NW AVENUE L	26.69671	-80.67816
2012	FP&L	AT&T	2018	1327780	9/18/2012	4/19/2018	Transfer	Palm Beach	Belle Glade	1500	NW AVENUE L		
2012	FP&L	AT&T	2018	1327533	9/18/2012	10/22/2018	Transfer	Miami-Dade	Homestead		SW 344TH ST	25.45078	-80.44051
2012	FP&L	AT&T	2018	1327518	9/18/2012	10/22/2018	Transfer	Miami-Dade	Homestead		SW 344TH ST	25.45053	-80.43436
2012	FP&L	AT&T	2018	1327107	9/17/2012	2/12/2018	Transfer	Miami-Dade	North Miami Beach	1920	NE 168TH ST	25.93029	-80.16161
2012	FP&L	AT&T	2018	1326958	9/17/2012	8/16/2018	Transfer	Palm Beach	Belle Glade		NW 16TH ST	26.70398	-80.68327
2012	FP&L	AT&T	2018	1326957	9/17/2012	6/7/2018	Transfer	Palm Beach	Belle Glade		NW 16TH ST	26.70394	-80.68345
2012	FP&L	AT&T	2018	1326951	9/17/2012	4/19/2018	Transfer	Palm Beach	Belle Glade		NW 16TH ST	26.69596	-80.68392
2012	FP&L	AT&T	2018	1326950	9/17/2012	4/19/2018	Transfer	Palm Beach	Belle Glade		NW 16TH ST	26.69633	-80.68392
2012	FP&L	AT&T	2018	1326914	9/17/2012	4/19/2018	Transfer	Palm Beach	Belle Glade		NW 16TH ST	26.71525	-80.68425
2012	FP&L	AT&T	2018	1326913	9/17/2012	4/19/2018	Transfer	Palm Beach	Belle Glade		NW 16TH ST	26.71484	-80.68425
2012	FP&L	AT&T	2018	1326903	9/17/2012	4/19/2018	Transfer	Palm Beach	Belle Glade	2024	SR 715	26.71212	-80.68425
2012	FP&L	AT&T	2018	1326902	9/17/2012	5/3/2018	Transfer	Palm Beach	Belle Glade		SR 715	26.71154	-80.68425
2012	FP&L	AT&T	2018	1326859	9/17/2012	4/19/2018	Transfer	Palm Beach	Belle Glade		NW 16TH ST	26.69731	-80.68414
2012	FP&L	AT&T	2018	1326140	9/14/2012	10/22/2018	Transfer	Miami-Dade	Miami	4231	SW 112TH CT	25.7286	-80.37608
2012	FP&L	AT&T	2018	1326135	9/14/2012	10/22/2018	Transfer	Miami-Dade	Miami	4211	SW 112TH CT	25.72901	-80.37626
2012	FP&L	AT&T	2018	1324805	9/12/2012	2/15/2018	Transfer	Miami-Dade	Miami	1616	NE 158TH ST	25.92124	-80.16719
2012	FP&L	AT&T	2018	1324804	9/12/2012	2/15/2018	Transfer	Miami-Dade	Miami	1651	NE 157TH TER	25.92119	-80.16656
2012	FP&L	AT&T	2018	1323890	9/11/2012	6/26/2018	Transfer	Brevard	Cape Canaveral	R/O 121	Monroe AVE.	28.38754	-80.60455
2012	FP&L	AT&T	2018	1323222	9/10/2012	11/6/2017	Transfer	Putnam	East Palatka		RAY LN & TURNER RD	29.64127	-81.57371
2012	FP&L	AT&T	2018	1323196	9/10/2012	11/6/2017	Transfer	Putnam	East Palatka	104	MEDLOCK LN	29.66705	-81.60102
2012	FP&L	AT&T	2016	1323194	9/10/2012	11/6/2017	Transfer	Putnam	East Palatka	131	W CRACKER SWAMP RD	29.66581	-81.60003
2012	FP&L	AT&T	2018	1322440	9/7/2012	9/13/2018	Transfer	Miami-Dade	Florida City	625	SW 5TH ST	25.44249	-80.48571
2012	FP&L	AT&T	2018	1322439	9/7/2012	10/23/2018	Transfer	Miami-Dade	Florida City		SW 5TH ST & SW 6TH AVE	25.44249	-80.48547
2012	FP&L	AT&T	2017	1322435	9/7/2012	9/13/2018	Transfer	Miami-Dade	Florida City		SW 5TH AVE & SW 5TH ST	25.44253	-80.48339
2012	FP&L	AT&T	2018	1322417	9/7/2012	9/13/2018	Transfer	Miami-Dade	Florida City		SW 5TH ST & SW 3RD AVE	25.44261	-80.48112
2012	FP&L	AT&T	2017	1322409	9/7/2012	9/13/2018	Transfer	Miami-Dade	Florida City		SW 5TH ST & SW 5TH AVE	25.44259	-80.4833
2012	FP&L	AT&T	2018	1322327	9/7/2012	10/11/2018	Transfer	Miami-Dade	Homestead		SW 192ND AVE & SW 352ND	25.44042	-80.50148
2012	FP&L	AT&T	2018	1321873	9/6/2012	9/21/2018	Transfer	Palm Beach	Lake Park	1375	Old Dixie Hwy	26.80539	-80.07679
2012	FP&L	AT&T	2018	1321767	9/6/2012	9/21/2018	Transfer	Palm Beach	Lake Park	2861	Croton Ln	26.8112	-80.07951
2012	FP&L	AT&T	2018	1321764	9/6/2012	9/21/2018	Transfer	Palm Beach	Lake Park	9281	Old Dixie Hwy	26.81237	-80.07983
2012	FP&L	AT&T	2018	1320475	9/4/2012	9/11/2018	Transfer	Brevard	Melbourne		HARLOCK RD & THOMAS PL	28.16849	-80.70387
2012	FP&L	AT&T	2018	1320468	9/4/2012	9/11/2018	Transfer	Brevard	Melbourne	3635	HARLOCK RD	28.1659	-80.70387
2012	FP&L	AT&T	2015	1320373	9/4/2012	10/26/2018	Transfer	Brevard	Melbourne	1960	HARLOCK RD	28.13872	-80.70467
2012	FP&L	AT&T	2018	1320360	9/4/2012	10/26/2018	Transfer	Brevard	Melbourne	1725	HARLOCK RD	28.13462	-80.70448
2012	FP&L	AT&T	2016	1320359	9/4/2012	10/26/2018	Transfer	Brevard	Melbourne	1670	HARLOCK RD	28.13404	-80.70446
2012	FP&L	AT&T	2018	1320357	9/4/2012	10/26/2018	Transfer	Brevard	Melbourne	1640	HARLOCK RD	28.13318	-80.70457
2012	FP&L	AT&T	2018	1320307	9/4/2012	10/26/2018	Transfer	Brevard	Melbourne		AURORA RD	28.13487	-80.68961
2012	FP&L	AT&T	2018	1320249	9/4/2012	10/26/2018	Transfer	Brevard	Melbourne	1405	JOHN RODES BLVD	28.12966	-80.69906
2012	FP&L	AT&T	2018	1320125	9/4/2012	10/20/2018	Transfer	Flagler	Bunnell	5940	US 1	29.4004	-81.19384
2012	FP&L	AT&T	2018	1319479	8/31/2012	10/11/2018	Transfer	Miami-Dade	North Miami Beach	981	NE 169 ST	25.93128	-80.18083
2012	FP&L	AT&T	2018	1319476	8/31/2012	10/11/2018	Transfer	Miami-Dade	North Miami Beach	981	NE 169 ST	25.9313	-80.1805
2012	FP&L	AT&T	2018	1319467	8/31/2012	2/12/2018	Transfer	Miami-Dade	North Miami Beach	905	NE 163 ST	25.92544	-80.18212
2012	FP&L	AT&T	2018	1319457	8/31/2012	2/12/2018	Transfer	Miami-Dade	North Miami Beach	1071	NE 160 TER	25.92337	-80.1785
2012	FP&L	AT&T	2018	1319441	8/31/2012	1/24/2018	Transfer	Broward	Hollywood	3113	STIRLING RD	26.04748	-80.18543
2012	FP&L	AT&T	2018	1319422	8/31/2012	10/23/2018	Transfer	Miami-Dade	Homestead		KROME AVE & SW 177 CT	25.43907	-80.4765
2012	FP&L	AT&T	2018	1318912	8/30/2012	11/6/2017	Transfer	Putnam	East Palatka	145	E MCCORMICK RD	29.65117	-81.58906
2012	FP&L	AT&T	2018	1318533	8/29/2012	9/22/2018	Transfer	Miami-Dade	Miami	4240	NW 27 AVE		
2012	FP&L	AT&T	2018	1317688	8/28/2012	10/24/2018	Transfer	Brevard	Mims			28.66491	-80.85302
2012	FP&L	AT&T	2018	1317687	8/28/2012	10/24/2018	Transfer	Brevard	Mims			28.66576	-80.85307
2012	FP&L	AT&T	2018	1316909	8/27/2012	1/9/2018	Transfer	Palm Beach	Boynton Beach	8344	BOYNTON BEACH BLVD	26.52728	-80.17634
2012	FP&L	AT&T	2018	1316294	8/24/2012	5/29/2018	Transfer	Nassau	Fernandina Beach	96338	MARANTHA RD	30.64917	-81.52361
2012	FP&L	AT&T	2018	1315998	8/24/2012	10/11/2018	Transfer	Volusia	Ormond Beach	3666	JOHN ANDERSON DR	29.38371	-81.08777



## PUBLIC VERSION

Created Year	Owner Company	NTG Company	Updated Year	Ticket Number	Created On	Updated On	Ticket Type	County	Place	House Number	Street Name	Latitude	Longitude
2012	FP&L	AT&T	2018	1315983	8/24/2012	10/11/2018	Transfer	Volusia	Ormond Beach		HIGHBRIDGE RD & JOHN ANDERSON	29.38855	-81.08945
2012	FP&L	AT&T	2018	1315827	8/24/2012	2/12/2018	Transfer	Miami-Dade	North Miami Beach		NE 167 ST	25.92971	-80.16423
2012	FP&L	AT&T	2018	1315817	8/24/2012	2/12/2018	Transfer	Miami-Dade	North Miami Beach	1761	NE 170 ST	25.93267	-80.16542
2012	FP&L	AT&T	2018	1314730	8/22/2012	1/23/2018	Transfer	Volusia	Daytona Beach	926	N WILLIAMSON BLVD	29.20492	-81.08833
2012	FP&L	AT&T	2018	1314660	8/22/2012	8/31/2018	Transfer	Volusia	Daytona Beach	2200	BAYLESS BLVD	29.1884	-81.08076
2012	FP&L	AT&T	2018	1313138	8/21/2012	2/15/2018	Transfer	Miami-Dade	Miami	1890	NE 158 ST	25.92124	-80.16167
2012	FP&L	AT&T	2018	1313134	8/21/2012	11/13/2018	Transfer	Miami-Dade	Miami	1750	NE 160 ST	25.92271	-80.16498
2012	FP&L	AT&T	2018	1312583	8/20/2012	5/14/2018	Transfer	Nassau	Fernandina Beach		PATRICIA CT	30.56546	-81.54413
2012	FP&L	AT&T	2018	1311621	8/16/2012	7/25/2018	Transfer	Palm Beach	Boynton Beach		DENOUE RD	26.54859	-80.20709
2012	FP&L	AT&T	2018	1311237	8/16/2012	10/13/2018	Transfer	Broward	Dania	205	N FEDERAL HWY	26.05615	-80.14454
2012	FP&L	AT&T	2018	1310908	8/15/2012	9/27/2018	Transfer	Volusia	Port Orange		MADELINE AVE & BRUNNER RD	29.14295	-81.03102
2012	FP&L	AT&T	2018	1310833	8/15/2012	9/27/2018	Transfer	Volusia	Port Orange		S CLYDE MORRIS BLVD	29.13736	-81.0334
2012	FP&L	AT&T	2015	1310806	8/15/2012	9/27/2018	Transfer	Volusia	Port Orange		S CLYDE MORRIS BLVD	29.13523	-81.03128
2012	FP&L	AT&T	2018	1310798	8/15/2012	10/30/2018	Transfer	Volusia	Port Orange		S CLYDE MORRIS BLVD	29.13485	-81.03088
2012	FP&L	AT&T	2018	1308672	8/10/2012	6/26/2018	Transfer	Broward	Lauderdale Lakes	F/O 3421	NW 40th St	26.1758	-80.19357
2012	FP&L	AT&T	2018	1307971	8/10/2012	10/15/2018	Transfer	St Lucie	Port St Lucie	534	SW VIOLET AV	27.31514	-80.36366
2012	FP&L	AT&T	2018	1307403	8/9/2012	11/12/2018	Transfer	Broward	Plantation	121	JASMINE CT	26.12342	-80.23206
2012	FP&L	AT&T	2018	1307402	8/9/2012	11/12/2018	Transfer	Broward	Plantation	121	JASMINE CT	26.12338	-80.23135
2012	FP&L	AT&T	2018	1301640	7/30/2012	10/20/2018	Transfer	Flagler	Bunnell	5500 FT N/	CR 202 & US HWY 1		
2012	FP&L	AT&T	2018	1301637	7/30/2012	10/20/2018	Transfer	Flagler	Bunnell	5200 FT N/	CR 202 & US HWY 1		
2012	FP&L	AT&T	2018	1301635	7/30/2012	10/20/2018	Transfer	Flagler	Bunnell	5000 FT N/	CR 202 & US HWY 1		
2012	FP&L	AT&T	2018	1300667	7/27/2012	5/3/2018	Transfer	St Lucie	Port St Lucie		SCHUMAN RD & CASALINO RD	27.46262	-80.526
2012	FP&L	AT&T	2018	1300380	7/26/2012	10/8/2018	Transfer	Indian River	Vero Beach	1265	19TH AVE SW	27.58058	-80.40605
2012	FP&L	AT&T	2018	1300376	7/26/2012	5/25/2018	Transfer	Indian River	Vero Beach	1320	20TH CT	27.5792	-80.40607
2012	FP&L	AT&T	2018	1300375	7/26/2012	5/25/2018	Transfer	Indian River	Vero Beach	1350	20TH CT	27.57878	-80.40606
2012	FP&L	AT&T	2018	1300372	7/26/2012	7/13/2018	Transfer	Indian River	Vero Beach	1466	20TH CT	27.57668	-80.40601
2012	FP&L	AT&T	2018	1300370	7/26/2012	7/13/2018	Transfer	Indian River	Vero Beach	1446	20TH CT	27.57721	-80.40602
2012	FP&L	AT&T	2018	1298598	7/24/2012	10/11/2018	Transfer	Volusia	Ormond Beach	2422	JOHN ANDERSON DR	29.35149	-81.07493
2012	FP&L	AT&T	2015	1295953	7/18/2012	7/27/2018	Transfer	Volusia	Edgewater	1824	WILLOW OAK DR	28.96541	-80.91653
2012	FP&L	AT&T	2018	1295899	7/18/2012	7/27/2018	Transfer	Volusia	Edgewater	1803	ORANGE TREE DR	28.96936	-80.90922
2012	FP&L	AT&T	2018	1295255	7/17/2012	7/3/2018	Transfer	Miami-Dade	Miami	7350	NW 8 ST	25.77845	-80.31537
2012	FP&L	AT&T	2018	1294564	7/16/2012	10/8/2018	Transfer	Palm Beach	Boynton Beach	12750	HAGEN RANCH RD	26.48416	-80.15536
2012	FP&L	AT&T	2018	1294384	7/13/2012	7/7/2018	Transfer	Miami-Dade	Doral	8328	NW 56 ST		
2012	FP&L	AT&T	2018	1293666	7/12/2012	11/3/2018	Transfer	Palm Beach	West Palm Beach	5639	GUAVA AVE	26.68106	-80.13058
2012	FP&L	AT&T	2018	1292735	7/10/2012	2/15/2018	Transfer	Miami-Dade	Miami	100	NE 166 ST	25.92719	-80.19721
2012	FP&L	AT&T	2018	1291936	7/10/2012	3/6/2018	Transfer	Broward	Tamarac		NOB HILL RD & NW 67 ST	26.20468	-80.28434
2012	FP&L	AT&T	2018	1291419	7/9/2012	7/20/2018	Transfer	Palm Beach	Belle Glade	UNK	NW 16TH ST		
2012	FP&L	AT&T	2018	1290892	7/6/2012	10/23/2018	Transfer	Brevard	Mims	4055	CUSHMAN DR	28.70795	-80.87014
2012	FP&L	AT&T	2018	1290733	7/6/2012	10/2/2018	Transfer	Volusia	Holly Hill	1552	CULVERHOUSE DR	29.2441	-81.07547
2012	FP&L	AT&T	2018	1290706	7/6/2012	10/4/2018	Transfer	Brevard	Melbourne	3379	SARNO RD	28.12184	-80.6838
2012	FP&L	AT&T	2016	1290642	7/5/2012	10/24/2018	Transfer	Brevard	Mims		INTERNATIONAL AVE	28.73558	-80.87954
2012	FP&L	AT&T	2018	1290401	7/5/2012	10/29/2018	Transfer	Brevard	Melbourne	3050	VENTURE LN	28.14187	-80.67396
2012	FP&L	AT&T	2018	1290223	7/5/2012	10/25/2018	Transfer	Brevard	Melbourne	152	DONNA RD	28.03525	-80.67099
2012	FP&L	AT&T	2017	1289776	7/3/2012	3/6/2018	Transfer	Broward	Deerfield Beach	1851	SE 4TH ST	26.31083	-80.07888
2012	FP&L	AT&T	2018	1288712	6/29/2012	10/17/2018	Transfer	Broward	Deerfield Beach		SW 10 ST	26.30488	-80.11089
2012	FP&L	AT&T	2016	1285969	6/27/2012	10/24/2018	Transfer	Broward	Deerfield Beach	1916	NE 7 ST	26.32044	-80.07895
2012	FP&L	AT&T	2018	1279720	6/20/2012	10/5/2018	Transfer	Broward	Dania	235	NW 6TH AVE	26.05701	-80.14703
2012	FP&L	AT&T	2018	1278493	6/18/2012	7/2/2018	Transfer	Volusia		1219	VAGABOND DR	29.11074	-80.99455
2012	FP&L	AT&T	2018	1278104	6/18/2012	10/26/2018	Transfer	Brevard	Melbourne	1445	LIME DR	28.13053	-80.6523
2012	FP&L	AT&T	2018	1278081	6/18/2012	9/28/2018	Transfer	St Lucie	Fort Pierce	1216	PULITZER RD	27.4384	-80.46451
2012	FP&L	AT&T	2018	1278080	6/18/2012	9/28/2018	Transfer	St Lucie	Fort Pierce	500	PULITZER RD	27.44392	-80.46449
2012	FP&L	AT&T	2018	1277739	6/15/2012	10/24/2018	Transfer	Brevard	Melbourne	6786	BABCOCK ST	27.97813	-80.62265
2012	FP&L	AT&T	2018	1277703	6/15/2012	10/23/2018	Transfer	Brevard	Mims	3915	STERLING AVE	28.71644	-80.86739
2012	FP&L	AT&T	2018	1273970	6/7/2012	11/3/2018	Transfer	Palm Beach	Boynton Beach	4164	MEADOW VIEW DR	26.54117	-80.10902
2012	FP&L	AT&T	2018	1273499	6/7/2012	7/20/2018	Transfer	Palm Beach	West Palm Beach	6864	LAKEVIEW DR	26.70151	-80.15565
2012	FP&L	AT&T	2018	1272894	6/6/2012	5/30/2018	Transfer	Volusia	Ormond Beach	1915	WOODCREST DR	29.25652	-81.07884
2012	FP&L	AT&T	2018	1271488	6/4/2012	9/12/2018	Transfer	Miami-Dade	Miami		NW 15TH CT & NW 14TH ST	25.78815	-80.1969
2012	FP&L	AT&T	2018	1271484	6/4/2012	9/12/2018	Transfer	Miami-Dade	Miami		NW 15TH COURT & NW 14TH ST	25.78813	-80.19748
2012	FP&L	AT&T	2018	1267201	5/24/2012	1/22/2018	Transfer	Martin	Stuart	3415	SW 96TH ST	27.08907	-80.29888
2012	FP&L	AT&T	2015	1262430	5/17/2012	10/11/2018	Transfer	Volusia	Ormond Beach	43	KATHY DR	29.34526	-81.07026
2012	FP&L	AT&T	2015	1262429	5/17/2012	10/11/2018	Transfer	Volusia	Ormond Beach	17	KATHY DR	29.34534	-81.06663
2012	FP&L	AT&T	2018	1261545	5/16/2012	11/12/2018	Transfer	Palm Beach	Ocean Ridge	840	S OCEAN BLVD		
2012	FP&L	AT&T	2018	1261544	5/16/2012	11/12/2018	Transfer	Palm Beach	Ocean Ridge	1040	S OCEAN BLVD		
2012	FP&L	AT&T	2018	1261543	5/16/2012	11/12/2018	Transfer	Palm Beach	Ocean Ridge	1140	S OCEAN BLVD		
2012	FP&L	AT&T	2018	1256322	5/4/2012	3/29/2018	Transfer	Miami-Dade	Miami			25.66458	-80.37457
2012	FP&L	AT&T	2018	1256142	5/4/2012	9/25/2018	Transfer	Miami-Dade	Miami	2995	NW 49TH ST		
2012	FP&L	AT&T	2018	1253613	4/30/2012	9/11/2018	Transfer	Miami-Dade	North Miami	10801	NE 2ND AVE	25.87478	-80.19401
2012	FP&L	AT&T	2018	1234518	3/21/2012	6/11/2018	Transfer	Broward	Fort Lauderdale	5353	S SR 7	26.06165	-80.21396
2012	FP&L	AT&T	2018	1232130	3/14/2012	10/26/2018	Transfer	Brevard		1060	Cox Rd.	28.37428	-80.78784
2012	FP&L	AT&T	2018	1229568	3/9/2012	2/19/2018	Transfer	Palm Beach	Pahokee	12192	US 98	26.77778	-80.51771
2012	FP&L	AT&T	2017	1223187	2/24/2012	12/11/2017	Transfer	Putnam	Palatka		MAIN ST	29.64882	-81.63047
2012	FP&L	AT&T	2018	1223127	2/24/2012	12/11/2017	Transfer	Putnam	Palatka		MADISON ST	29.65142	-81.64217
2012	FP&L	AT&T	2018	1223095	2/24/2012	9/21/2018	Transfer	Palm Beach	Lake Park	1101	NORTHLAKE BLVD	26.80827	-80.07722
2012	FP&L	AT&T	2018	1221705	2/22/2012	10/17/2018	Transfer	Volusia	Edgewater	413	Mango Tree Dr	28.9838	-80.91455
2012	FP&L	AT&T	2018	1221577	2/22/2012	11/5/2018	Transfer	Volusia	Edgewater	520	W Park Ave	28.98847	-80.91623
2012	FP&L	AT&T	2018	1221492	2/22/2012	9/21/2017	Transfer	Volusia	Edgewater	129	W Park Ave	28.98428	-80.9294
2012	FP&L	AT&T	2018	1221292	2/22/2012	10/10/2018	Transfer	Brevard	Melbourne		NASA BLVD	28.09253	-80.63544
2012	FP&L	AT&T	2018	1219261	2/17/2012	9/20/2018	Transfer	Palm Beach	Pahokee		US HWY 441	26.91479	-80.61331
2012	FP&L	AT&T	2018	1219249	2/17/2012	9/20/2018	Transfer	Palm Beach	Pahokee	12790	STATE HWY 441	26.866	-80.62933
2012	FP&L	AT&T	2018	1219248	2/17/2012	9/20/2018	Transfer	Palm Beach	Pahokee	12685	BRYANT AVE	26.86458	-80.62705
2012	FP&L	AT&T	2018	1219244	2/17/2012	9/20/2018	Transfer	Palm Beach	Pahokee	36920	2ND ST	26.86323	-80.62834



## PUBLIC VERSION

Created Year	Owner Company	NTG Company	Updated Year	TicketNumber	CreatedOn	UpdatedOn	TicketType	County	Place	HouseNumber	StreetName	Latitude	Longitude
2012	FP&L	AT&T	2018	1219230	2/17/2012	9/20/2018	Transfer	Palm Beach	Pahokee	1020	E MAIN ST	26.8293	-80.65635
2012	FP&L	AT&T	2018	1219228	2/17/2012	9/20/2018	Transfer	Palm Beach	Pahokee	541	E MAIN ST	26.82697	-80.66163
2012	FP&L	AT&T	2018	1219225	2/17/2012	9/19/2018	Transfer	Palm Beach	Pahokee	156	N FLAME AVE	26.82481	-80.65867
2012	FP&L	AT&T	2018	1218177	2/15/2012	2/12/2018	Transfer	Miami-Dade	North Miami Beach	1360	NE 163 ST.	25.92504	-80.17288
2012	FP&L	AT&T	2018	1217977	2/15/2012	7/6/2018	Transfer	Palm Beach	Boynton Beach	10015	S US HWY 441	26.52692	-80.20584
2012	FP&L	AT&T	2016	1213251	2/8/2012	3/16/2018	Transfer	Miami-Dade	Miami		NW MIAMI CT	25.84991	-80.19801
2012	FP&L	AT&T	2018	1212780	2/8/2012	5/11/2018	Transfer	Miami-Dade	Miami		SW 114 AV	25.76187	-80.38057
2012	FP&L	AT&T	2018	1210336	2/2/2012	1/11/2018	Transfer	Palm Beach	Boynton Beach		WOOLBRIGHT RD	26.51441	-80.06407
2012	FP&L	AT&T	2018	1207439	1/26/2012	11/12/2018	Transfer	Palm Beach	Lake Worth	6266	Lantana Rd	26.58935	-80.14301
2012	FP&L	AT&T	2018	1206812	1/26/2012	7/17/2018	Transfer	Miami-Dade		122	HARBOR DR	25.70027	-80.16405
2012	FP&L	AT&T	2018	1206763	1/26/2012	7/31/2018	Transfer	Miami-Dade	Miami	235	NW 72 AVE.	25.77381	-80.31309
2012	FP&L	AT&T	2018	1206488	1/25/2012	10/12/2018	Transfer	Brevard	Cocoa	6	LEE ST	28.36089	-80.81155
2012	FP&L	AT&T	2018	1206450	1/25/2012	10/12/2018	Transfer	Brevard	Cocoa	802	CARDINAL RD.	28.34899	-80.81761
2012	FP&L	AT&T	2018	1206444	1/25/2012	7/31/2018	Transfer	Miami-Dade	Miami		NW 1 ST	25.77475	-80.20446
2012	FP&L	AT&T	2018	1206290	1/25/2012	11/11/2018	Transfer	Palm Beach	Boynton Beach		SE 4th ST	26.5231	-80.05934
2012	FP&L	AT&T	2018	1206173	1/25/2012	10/9/2018	Transfer	Palm Beach	Boynton Beach		SE 4th ST	26.52042	-80.05915
2012	FP&L	AT&T	2018	1205803	1/25/2012	10/19/2018	Transfer	Broward	Oakland Park	3060	N ANDREWS AVE	26.16599	-80.14637
2012	FP&L	AT&T	2018	1205781	1/25/2012	10/19/2018	Transfer	Broward	Oakland Park	2900	N ANDREWS AVE	26.16332	-80.14631
2012	FP&L	AT&T	2018	1205764	1/25/2012	10/19/2018	Transfer	Broward	Oakland Park	2620	N ANDREWS AVE	26.15951	-80.14628
2012	FP&L	AT&T	2018	1205762	1/25/2012	10/19/2018	Transfer	Broward	Oakland Park	2600	N ANDREWS AVE	26.15928	-80.14628
2012	FP&L	AT&T	2018	1205755	1/25/2012	10/19/2018	Transfer	Broward	Oakland Park	2416	N ANDREWS AVE	26.15821	-80.14627
2012	FP&L	AT&T	2018	1205751	1/25/2012	10/19/2018	Transfer	Broward	Oakland Park	2307	N ANDREWS AVE	26.15745	-80.14614
2012	FP&L	AT&T	2018	1205722	1/25/2012	10/19/2018	Transfer	Broward	Oakland Park	2201	N ANDREWS AVE	26.15622	-80.14625
2012	FP&L	AT&T	2018	1205718	1/25/2012	10/19/2018	Transfer	Broward	Oakland Park		NW 21 CT	26.15496	-80.14662
2012	FP&L	AT&T	2018	1205715	1/25/2012	10/19/2018	Transfer	Broward	Oakland Park		NW 21 CT	26.15502	-80.14572
2012	FP&L	AT&T	2018	1205689	1/25/2012	10/19/2018	Transfer	Broward	Oakland Park	435	E OAKLAND PARK BLVD	26.16674	-80.1414
2012	FP&L	AT&T	2018	1205686	1/25/2012	10/19/2018	Transfer	Broward	Oakland Park	547	E OAKLAND PARK BLVD	26.16675	-80.13934
2012	FP&L	AT&T	2018	1205622	1/25/2012	11/10/2018	Transfer	Miami-Dade	Miami		NW 6 ST	25.7789	-80.22606
2012	FP&L	AT&T	2018	1205459	1/24/2012	10/8/2018	Transfer	Broward	Oakland Park			26.17614	-80.15608
2012	FP&L	AT&T	2018	1205457	1/24/2012	4/3/2018	Transfer	Broward	Oakland Park			26.17561	-80.15631
2012	FP&L	AT&T	2018	1205412	1/24/2012	2/15/2018	Transfer	Miami-Dade	Miami	R/O 1721	NE 138 ST	25.90376	-80.16442
2012	FP&L	AT&T	2018	1205398	1/24/2012	8/3/2018	Transfer	Broward	Oakland Park			26.17216	-80.14718
2012	FP&L	AT&T	2018	1205397	1/24/2012	9/11/2018	Transfer	Miami-Dade	Miami	R/O 1330	NE 148 ST	25.91147	-80.17262
2012	FP&L	AT&T	2018	1205395	1/24/2012	8/3/2018	Transfer	Broward	Oakland Park			26.17278	-80.14719
2012	FP&L	AT&T	2018	1205382	1/24/2012	8/3/2018	Transfer	Broward	Oakland Park			26.17438	-80.14726
2012	FP&L	AT&T	2018	1205363	1/24/2012	2/15/2018	Transfer	Miami-Dade	Miami	R/O 1281	NE 149 ST	25.913	-80.17348
2012	FP&L	AT&T	2018	1205352	1/24/2012	11/13/2018	Transfer	Miami-Dade	Miami	1234	NE 151 ST	25.91427	-80.17456
2012	FP&L	AT&T	2018	1205349	1/24/2012	11/13/2018	Transfer	Miami-Dade	Miami	R/O 1330	NE 152 ST	25.91495	-80.17296
2012	FP&L	AT&T	2018	1205334	1/24/2012	11/13/2018	Transfer	Miami-Dade	Miami	R/O 1330	NE 152 ST	25.91481	-80.17296
2012	FP&L	AT&T	2017	1203944	1/20/2012	10/12/2018	Transfer	Brevard	Cocoa	17	OHIO ST.	28.36242	-80.81151
2012	FP&L	AT&T	2018	1203940	1/20/2012	10/12/2018	Transfer	Brevard	Cocoa	2	OHIO ST.	28.36045	-80.81067
2012	FP&L	AT&T	2018	1203914	1/20/2012	9/24/2018	Transfer	Brevard	Cocoa	5150	LAKE POINSETT RD.	28.35755	-80.80566
2012	FP&L	AT&T	2018	1203194	1/19/2012	4/18/2018	Transfer	St Lucie	Port St Lucie		SW Savona BLVD	27.22292	-80.3845
2012	FP&L	AT&T	2017	1203191	1/19/2012	4/18/2018	Transfer	St Lucie	Port St Lucie		SW Savona BLVD	27.22409	-80.38498
2012	FP&L	AT&T	2018	1203096	1/19/2012	4/18/2018	Transfer	St Lucie	Port St Lucie		SW Savona Ave	27.23937	-80.39025
2012	FP&L	AT&T	2018	1202901	1/19/2012	7/30/2018	Transfer	St Lucie	Port St Lucie	3032	SW Savona BLVD	27.25354	-80.39013
2012	FP&L	AT&T	2018	1202510	1/18/2012	9/13/2017	Transfer	Miami-Dade	Miami	19490	SW 264 ST.	25.51992	-80.50817
2012	FP&L	AT&T	2018	1202494	1/18/2012	10/30/2018	Transfer	Miami-Dade	Miami	24051	COUNTRY CLUB RD	25.54188	-80.51754
2012	FP&L	AT&T	2018	1202431	1/18/2012	5/10/2017	Transfer	Broward	Davie	R/O 4375	SW 53 AV	26.06722	-80.21753
2012	FP&L	AT&T	2018	1202427	1/18/2012	5/15/2018	Transfer	Broward	Davie	R/O 4357	SW 53 AV	26.06765	-80.21757
2012	FP&L	AT&T	2018	1202407	1/18/2012	9/4/2018	Transfer	Broward	Davie	R/O 6110	SW 38 CT	26.07377	-80.22866
2012	FP&L	AT&T	2018	1202302	1/18/2012	9/28/2018	Transfer	St Lucie	Fort Pierce	601	DUSK WAY	27.45541	-80.46238
2012	FP&L	AT&T	2018	1200441	1/13/2012	9/13/2018	Transfer	Miami-Dade	Homestead			25.49173	-80.43679
2012	FP&L	AT&T	2018	1200414	1/13/2012	9/13/2018	Transfer	Miami-Dade	Homestead			25.49218	-80.43689
2012	FP&L	AT&T	2018	1199688	1/12/2012	2/12/2018	Transfer	Miami-Dade	North Miami Beach			25.91956	-80.17317
2012	FP&L	AT&T	2018	1199137	1/11/2012	8/10/2018	Transfer	Palm Beach	Boca Raton			26.80167	-80.5493
2012	FP&L	AT&T	2015	1197000	1/6/2012	5/30/2018	Transfer	Volusia	Ormond Beach			29.25613	-81.07864
2012	FP&L	AT&T	2015	1196985	1/6/2012	12/7/2017	Transfer	Volusia	Ormond Beach			29.25577	-81.07205
2012	FP&L	AT&T	2018	1196970	1/6/2012	5/30/2018	Transfer	Volusia	Ormond Beach			29.25596	-81.07511
2012	FP&L	AT&T	2018	1196949	1/6/2012	8/9/2018	Transfer	Volusia	Daytona Beach			29.24292	-81.06573
2012	FP&L	AT&T	2018	1196943	1/6/2012	8/9/2018	Transfer	Volusia	Daytona Beach			29.25576	-81.07552
2012	FP&L	AT&T	2018	1196779	1/6/2012	10/29/2018	Transfer	Volusia	Daytona Beach			29.24649	-81.07034
2012	FP&L	AT&T	2018	1196756	1/6/2012	10/29/2018	Transfer	Volusia	Daytona Beach			29.24904	-81.06992
2012	FP&L	AT&T	2018	1196596	1/5/2012	8/9/2018	Transfer	Volusia	Daytona Beach			29.24778	-81.07286
2012	FP&L	AT&T	2018	1196530	1/5/2012	8/9/2018	Transfer	Volusia	Daytona Beach			29.25615	-81.077
2012	FP&L	AT&T	2018	1196527	1/5/2012	8/9/2018	Transfer	Volusia	Daytona Beach			29.25557	-81.07605
2012	FP&L	AT&T	2018	1196507	1/5/2012	10/19/2018	Transfer	Volusia	Daytona Beach			29.24105	-81.06916
2012	FP&L	AT&T	2018	1196283	1/5/2012	12/7/2017	Transfer	Volusia	Ormond Beach			29.34406	-81.06869
2012	FP&L	AT&T	2015	1196279	1/5/2012	10/11/2018	Transfer	Volusia	Ormond Beach			29.34332	-81.06695
2012	FP&L	AT&T	2018	1196251	1/5/2012	10/31/2018	Transfer	Volusia	Ormond Beach			29.35286	-81.07148
2012	FP&L	AT&T	2015	1196246	1/5/2012	10/11/2018	Transfer	Volusia	Ormond Beach			29.37575	-81.084
2012	FP&L	AT&T	2018	1196064	1/5/2012	10/11/2018	Transfer	Volusia	Ormond Beach			29.34012	-81.06723
2012	FP&L	AT&T	2015	1196014	1/5/2012	10/11/2018	Transfer	Volusia	Ormond Beach			29.35965	-81.07424
2012	FP&L	AT&T	2018	1195554	1/4/2012	4/19/2018	Transfer	Palm Beach	Belle Glade			26.68914	-80.67014
2013	FP&L	AT&T	2018	1653775	12/31/2013	10/12/2018	New	Indian River	Vero Beach	4285	48TH ST	27.67975	-80.4295
2013	FP&L	AT&T	2018	1653703	12/31/2013	3/29/2018	New	Martin	Hobe Sound	8240	SE SWEET BAY AV	27.10388	-80.17289
2013	FP&L	AT&T	2018	1652498	12/26/2013	7/16/2018	New	Broward	Oakland Park	5601	North Dixie Hwy.	26.19775	-80.13396
2013	FP&L	AT&T	2018	1652496	12/26/2013	8/3/2018	New	Broward	Oakland Park	5601	North Dixie Hwy	26.19746	-80.13394
2013	FP&L	AT&T	2018	1652329	12/26/2013	9/26/2018	New	St Johns	St Augustine		1 POLE SE OF LOC 220	29.98922	-81.53077
2013	FP&L	AT&T	2018	1650758	12/20/2013	11/3/2018	New	Palm Beach	Juno Beach	1400	VILLAS OF JUNO DR 5	26.86122	-80.05653
2013	FP&L	AT&T	2018	1650750	12/20/2013	10/12/2018	New	Palm Beach	Juno Beach	1624	BOWOOD RD	26.86119	-80.05775



## PUBLIC VERSION

Created Year	Owner Company	NTG Company	Updated Year	TicketNu mber	CreatedOn	UpdatedOn	TicketTyp e	County	Place	HouseNu mber	StreetName	Latitude	Longitude
2013	FP&L	AT&T	2018	1650743	12/20/2013	11/3/2018	New	Palm Beach	Juno Beach	1636	BOWOOD RD	26.86121	-80.05827
2013	FP&L	AT&T	2018	1650741	12/20/2013	10/10/2018	New	Palm Beach	Juno Beach	1670	BOWOOD RD	26.86126	-80.05858
2013	FP&L	AT&T	2018	1650730	12/20/2013	10/11/2018	New	Palm Beach	Juno Beach	1768	ARDLEY RD	26.86131	-80.05992
2013	FP&L	AT&T	2018	1650697	12/20/2013	10/11/2018	New	Palm Beach	Juno Beach	2561	OLD DONALD ROSS RD	26.88229	-80.07165
2013	FP&L	AT&T	2018	1650695	12/20/2013	10/11/2018	New	Palm Beach	Juno Beach	14011	PARADISE POINT RD	26.88228	-80.07138
2013	FP&L	AT&T	2018	1650694	12/20/2013	10/11/2018	New	Palm Beach	Juno Beach	14011	PARADISE POINT RD	26.88223	-80.07094
2013	FP&L	AT&T	2018	1647421	12/16/2013	8/31/2018	New	Broward	Oakland Park	5300	North Dixie Hwy.	26.19356	-80.13343
2013	FP&L	AT&T	2018	1647418	12/16/2013	8/3/2018	New	Broward	Oakland Park	5333	North Dixie Hwy.	26.194	-80.13345
2013	FP&L	AT&T	2018	1647413	12/16/2013	8/31/2018	New	Broward	Oakland Park	5599	North Dixie Hwy.	26.19473	-80.1335
2013	FP&L	AT&T	2018	1647384	12/16/2013	10/3/2018	New	Broward	Oakland Park		Commerical Blvd.	26.18878	-80.13524
2013	FP&L	AT&T	2018	1647365	12/16/2013	8/31/2018	New	Broward	Oakland Park	4891	North Dixie Hwy.	26.18755	-80.13436
2013	FP&L	AT&T	2018	1647353	12/16/2013	10/3/2018	New	Broward	Oakland Park	4660	North Dixie Hwy.	26.18475	-80.13462
2013	FP&L	AT&T	2018	1647352	12/16/2013	10/3/2018	New	Broward	Oakland Park	4701	North Dixie Hwy.	26.18474	-80.13491
2013	FP&L	AT&T	2018	1647348	12/16/2013	8/31/2018	New	Broward	Oakland Park	4545	North Dixie Hwy.	26.18408	-80.13485
2013	FP&L	AT&T	2016	1647335	12/16/2013	8/31/2018	New	Broward	Oakland Park	4501	North Dixie Hwy.	26.18358	-80.13485
2013	FP&L	AT&T	2018	1647168	12/16/2013	11/12/2018	New	Palm Beach	Lake Worth	6091	61ST ST S	26.58711	-80.1156
2013	FP&L	AT&T	2018	1647133	12/16/2013	5/17/2017	New	Miami-Dade	Miami	1558	R/O NE 110 ST.	25.87643	-80.16668
2013	FP&L	AT&T	2018	1645824	12/13/2013	10/10/2018	New	Seminole	Oviedo	330	SANDY TOP LANE	28.72609	-81.11978
2013	FP&L	AT&T	2018	1645823	12/13/2013	10/10/2018	New	Seminole	Oviedo	291	HARPER LANE	28.71254	-81.11894
2013	FP&L	AT&T	2018	1645808	12/13/2013	10/10/2018	New	Seminole	Oviedo	135	ZENITH PL	28.70342	-81.11271
2013	FP&L	AT&T	2018	1645769	12/13/2013	10/9/2018	New	Seminole	Oviedo	115	ZENITH PL	28.70346	-81.11358
2013	FP&L	AT&T	2018	1645693	12/13/2013	10/15/2018	New	Palm Beach	Boynton Beach	1040	INDUSTRIAL AV	26.53573	-80.0765
2013	FP&L	AT&T	2018	1645381	12/12/2013	9/18/2017	New	Indian River	Vero Beach	5875	66 AV	27.69946	-80.4628
2013	FP&L	AT&T	2018	1645154	12/12/2013	10/3/2018	New	Broward			GRIFFIN RD & SW 126TH AVE	26.06318	-80.31514
2013	FP&L	AT&T	2018	1645115	12/12/2013	5/15/2018	New	Broward			GRIFFIN RD & SW 133RD AVE	26.06314	-80.32282
2013	FP&L	AT&T	2018	1645087	12/12/2013	5/15/2018	New	Broward			GRIFFIN RD & SW 135TH LN	26.06299	-80.32814
2013	FP&L	AT&T	2018	1645063	12/12/2013	5/15/2018	New	Broward			GRIFFIN RD & SW 142ND AVE	26.06279	-80.33335
2013	FP&L	AT&T	2018	1644935	12/12/2013	10/3/2018	New	Broward	Oakland Park	300	NE 57th Court	26.19785	-80.14288
2013	FP&L	AT&T	2018	1644838	12/12/2013	8/31/2018	New	Broward	Oakland Park	570	NE 59th Court	26.2007	-80.13913
2013	FP&L	AT&T	2018	1644783	12/12/2013	8/31/2018	New	Broward	Oakland Park		NE 6th Avenue	26.19429	-80.13898
2013	FP&L	AT&T	2016	1644752	12/12/2013	8/31/2018	New	Broward	Oakland Park	4501	North Dixie Hwy	26.18332	-80.13484
2013	FP&L	AT&T	2018	1644746	12/12/2013	8/31/2018	New	Broward	Oakland Park	4401	North Dixie Hwy.	26.18199	-80.13481
2013	FP&L	AT&T	2018	1644745	12/12/2013	10/3/2018	New	Broward	Oakland Park	890	NE 44th Street	26.18119	-80.13482
2013	FP&L	AT&T	2016	1644743	12/12/2013	8/31/2018	New	Broward	Oakland Park	4379	North Dixie Hwy.	26.18062	-80.13491
2013	FP&L	AT&T	2018	1644724	12/12/2013	10/3/2018	New	Broward	Oakland Park	4378	North Dixie Hwy.	26.18104	-80.13423
2013	FP&L	AT&T	2018	1644695	12/12/2013	8/31/2018	New	Broward	Oakland Park	1111	NE 45th Street	26.18332	-80.13236
2013	FP&L	AT&T	2018	1644669	12/12/2013	8/31/2018	New	Broward	Oakland Park	798	NE 43rd Street	26.17979	-80.13589
2013	FP&L	AT&T	2018	1644658	12/12/2013	7/16/2018	New	Broward	Oakland Park	1045	NE 39 Drive/ North Dixie	26.17594	-80.1333
2013	FP&L	AT&T	2018	1644642	12/12/2013	3/26/2018	New	Broward	Oakland Park	601	NE 39th Street	26.17494	-80.13856
2013	FP&L	AT&T	2018	1644044	12/11/2013	6/22/2018	New	Flagler	Palm Coast		SR A1A	29.59053	-81.19279
2013	FP&L	AT&T	2018	1644017	12/11/2013	10/12/2018	New	Indian River	Vero Beach	5745	39 ST	27.66249	-80.44555
2013	FP&L	AT&T	2018	1642154	12/9/2013	9/28/2018	New	St Lucie	Fort Pierce	11701	Orange Ave	27.44759	-80.44297
2013	FP&L	AT&T	2018	1642102	12/9/2013	9/28/2018	New	St Lucie	Fort Pierce	201	Campbell Rd	27.44649	-80.43982
2013	FP&L	AT&T	2018	1642096	12/9/2013	9/28/2018	New	St Lucie	Fort Pierce	445	Campbell Rd	27.44504	-80.43992
2013	FP&L	AT&T	2017	1642086	12/9/2013	9/28/2018	New	St Lucie	Fort Pierce	661	Campbell Rd	27.44298	-80.43989
2013	FP&L	AT&T	2017	1642079	12/9/2013	9/28/2018	New	St Lucie	Fort Pierce	851	Campbell Rd	27.44101	-80.43975
2013	FP&L	AT&T	2018	1641954	12/9/2013	7/6/2018	New	Miami-Dade	Hialeah		West 76th Street	25.89145	-80.3275
2013	FP&L	AT&T	2018	1641897	12/9/2013	7/6/2018	New	Miami-Dade	Hialeah		West 84th Street	25.89732	-80.33387
2013	FP&L	AT&T	2018	1641886	12/9/2013	3/6/2018	New	Miami-Dade	Hialeah		West 84th Street	25.89739	-80.33181
2013	FP&L	AT&T	2018	1641876	12/9/2013	2/14/2018	New	Miami-Dade	Hialeah		West 84th Street	25.89703	-80.33031
2013	FP&L	AT&T	2018	1641874	12/9/2013	2/14/2018	New	Miami-Dade	Hialeah		West 84th Street	25.89695	-80.33
2013	FP&L	AT&T	2018	1640873	12/6/2013	10/8/2018	New	Indian River			ST HWY 510	27.76338	-80.40311
2013	FP&L	AT&T	2018	1640865	12/6/2013	10/8/2018	New	Indian River			A1A	27.79534	-80.41531
2013	FP&L	AT&T	2018	1640860	12/6/2013	8/30/2018	New	Indian River			A1A	27.79242	-80.4137
2013	FP&L	AT&T	2018	1640823	12/6/2013	9/17/2018	New	Indian River			A1A	27.77008	-80.40196
2013	FP&L	AT&T	2018	1640821	12/6/2013	5/29/2018	New	Indian River			A1A	27.76933	-80.40156
2013	FP&L	AT&T	2018	1640820	12/6/2013	5/29/2018	New	Indian River			A1A	27.76858	-80.4012
2013	FP&L	AT&T	2018	1640817	12/6/2013	5/29/2018	New	Indian River			A1A	27.76757	-80.4007
2013	FP&L	AT&T	2018	1640814	12/6/2013	5/29/2018	New	Indian River			A1A	27.76581	-80.39979
2013	FP&L	AT&T	2018	1640813	12/6/2013	5/29/2018	New	Indian River			A1A	27.76517	-80.39948
2013	FP&L	AT&T	2018	1640809	12/6/2013	5/29/2018	New	Indian River			A1A	27.7644	-80.39911
2013	FP&L	AT&T	2018	1640769	12/6/2013	8/15/2018	New	Palm Beach	West Palm Beach	406	ELAINE RD	26.67168	-80.14921
2013	FP&L	AT&T	2018	1639603	12/5/2013	9/12/2018	New	Miami-Dade	Homestead	27115	SW 157TH AVE	25.51492	-80.44504
2013	FP&L	AT&T	2018	1639448	12/5/2013	3/14/2018	New	Miami-Dade	Homestead	26581	SW 157TH AVE	25.51959	-80.44502
2013	FP&L	AT&T	2018	1639439	12/5/2013	3/14/2018	New	Miami-Dade	Homestead	26500	SW 157TH AVE	25.51962	-80.44525
2013	FP&L	AT&T	2018	1639431	12/5/2013	3/14/2018	New	Miami-Dade	Homestead	26500	SW 157TH AVE	25.52005	-80.44527
2013	FP&L	AT&T	2018	1639188	12/5/2013	3/14/2018	New	Miami-Dade	Homestead	15200	SW 264TH ST	25.52145	-80.43745
2013	FP&L	AT&T	2017	1635528	12/4/2013	9/14/2017	New	Miami-Dade	Miami	2656	N.E. 189 TER.	25.95089	-80.14769
2013	FP&L	AT&T	2018	1633838	12/4/2013	3/29/2018	New	Miami-Dade	Miami		SW 120th Street.	25.6567	-80.40663
2013	FP&L	AT&T	2018	1632397	12/3/2013	8/24/2018	Transfer	Miami-Dade	Miami	144	NW 47 St	25.81814	-80.19868
2013	FP&L	AT&T	2014	1629779	12/2/2013	11/29/2017	New	Indian River	Vero Beach	7275	45 ST	27.67356	-80.47755
2013	FP&L	AT&T	2018	1629561	12/2/2013	10/25/2018	New	Palm Beach	Palm Springs	3001	ALICE DR	26.634	-80.08472
2013	FP&L	AT&T	2018	1629541	12/2/2013	10/24/2018	New	Palm Beach	Palm Springs	3219	ALICE DR	26.63408	-80.08832
2013	FP&L	AT&T	2018	1628657	11/27/2013	10/30/2018	New	Volusia	Port Orange		TOMOKA FARMS RD.	29.08819	-81.06837
2013	FP&L	AT&T	2018	1628654	11/27/2013	9/27/2018	New	Volusia	Port Orange		TOMOKA FARMS RD.	29.08858	-81.06837
2013	FP&L	AT&T	2015	1628601	11/27/2013	9/27/2018	New	Volusia	Port Orange		TOMOKA FARMS RD.	29.09716	-81.06879
2013	FP&L	AT&T	2018	1628597	11/27/2013	9/28/2018	New	Volusia	Port Orange		TOMOKA FARMS RD.	29.09862	-81.06874
2013	FP&L	AT&T	2018	1628213	11/27/2013	2/14/2018	New	Miami-Dade	North Miami		NE 118 TERR	25.8841	-80.19284
2013	FP&L	AT&T	2018	1628198	11/27/2013	9/25/2018	New	Miami-Dade	North Miami		NE 119 ST	25.88451	-80.19631
2013	FP&L	AT&T	2018	1628157	11/27/2013	2/14/2018	New	Miami-Dade	North Miami		NE 1st AVE	25.89017	-80.19628
2013	FP&L	AT&T	2018	1628154	11/27/2013	2/14/2018	New	Miami-Dade	North Miami		NE MIAMI PL	25.89015	-80.19709



# PUBLIC VERSION

Created Year	Owner Company	NTG Company	Updated Year	Ticket Number	Created On	Updated On	Ticket Type	County	Place	House Number	Street Name	Latitude	Longitude
2013	FP&L	AT&T	2018	1628145	11/27/2013	3/24/2018	New	Miami-Dade	North Miami	12510	NE MIAMI CT	25.89009	-80.19831
2013	FP&L	AT&T	2018	1628138	11/27/2013	3/24/2018	New	Miami-Dade	North Miami	12615	N. MIAMI AVE	25.89106	-80.19828
2013	FP&L	AT&T	2018	1628129	11/27/2013	3/24/2018	New	Miami-Dade	North Miami	12780	NE MIAMI CT	25.89243	-80.19832
2013	FP&L	AT&T	2018	1628125	11/27/2013	3/24/2018	New	Miami-Dade	North Miami		BISCAYNE SU8	25.89076	-80.20606
2013	FP&L	AT&T	2018	1626908	11/26/2013	10/30/2018	New	Broward	Sunrise		W Oakland Park Blvd	26.16619	-80.24682
2013	FP&L	AT&T	2018	1626903	11/26/2013	10/3/2018	New	Broward	Sunrise		W Oakland Park Blvd	26.16652	-80.24864
2013	FP&L	AT&T	2018	1626901	11/26/2013	10/3/2018	New	Broward	Sunrise		W Oakland Park Blvd	26.16657	-80.24905
2013	FP&L	AT&T	2018	1626900	11/26/2013	10/3/2018	New	Broward	Sunrise		W Oakland Park Blvd	26.16665	-80.24939
2013	FP&L	AT&T	2018	1626257	11/25/2013	5/7/2018	New	Miami-Dade	Hialeah		West 32nd Ave	25.88884	-80.34826
2013	FP&L	AT&T	2018	1626252	11/25/2013	5/7/2018	New	Miami-Dade	Hialeah		West 32nd Ave	25.88817	-80.34827
2013	FP&L	AT&T	2018	1626244	11/25/2013	5/7/2018	New	Miami-Dade	Hialeah		West 32nd Ave	25.88741	-80.34831
2013	FP&L	AT&T	2018	1626240	11/25/2013	5/7/2018	New	Miami-Dade	Hialeah		West 36th Ave	25.88664	-80.34836
2013	FP&L	AT&T	2018	1626233	11/25/2013	5/7/2018	New	Miami-Dade	Hialeah		West 32nd Ave	25.88632	-80.34835
2013	FP&L	AT&T	2018	1626227	11/25/2013	5/7/2018	New	Miami-Dade	Hialeah		West 32nd Ave	25.88555	-80.34832
2013	FP&L	AT&T	2018	1626225	11/25/2013	5/7/2018	New	Miami-Dade	Hialeah		West 32nd Ave	25.88532	-80.3483
2013	FP&L	AT&T	2018	1626222	11/25/2013	5/7/2018	New	Miami-Dade	Hialeah		West 32nd Ave	25.88498	-80.34829
2013	FP&L	AT&T	2018	1626200	11/25/2013	5/7/2018	New	Miami-Dade	Hialeah		West 36th Ave	25.89687	-80.35612
2013	FP&L	AT&T	2018	1626179	11/25/2013	9/27/2018	New	Miami-Dade	Hialeah		West 36th Ave	25.8931	-80.35598
2013	FP&L	AT&T	2018	1626171	11/25/2013	5/7/2018	New	Miami-Dade	Hialeah		West 36th Ave and NW 130t	25.89164	-80.3559
2013	FP&L	AT&T	2018	1626157	11/25/2013	5/7/2018	New	Miami-Dade	Hialeah		West 76th St	25.89133	-80.35589
2013	FP&L	AT&T	2018	1626153	11/25/2013	2/14/2018	New	Miami-Dade	Hialeah		West 36th Ave	25.89035	-80.35583
2013	FP&L	AT&T	2018	1626125	11/25/2013	5/18/2018	New	Miami-Dade	Hialeah		West 36th Ave	25.888	-80.35566
2013	FP&L	AT&T	2018	1626120	11/25/2013	5/18/2018	New	Miami-Dade	Hialeah		West 36th Ave	25.88724	-80.3556
2013	FP&L	AT&T	2018	1626118	11/25/2013	5/18/2018	New	Miami-Dade	Hialeah		West 36th Ave	25.88688	-80.35558
2013	FP&L	AT&T	2018	1626065	11/25/2013	10/17/2018	New	Palm Beach	Palm Springs	3062	FLOWEVA RD	26.64825	-80.08945
2013	FP&L	AT&T	2018	1626058	11/25/2013	10/24/2018	New	Palm Beach	Palm Springs	1880	S CONGRESS AV	26.64946	-80.08728
2013	FP&L	AT&T	2018	1626052	11/25/2013	10/24/2018	New	Palm Beach	Palm Springs		PRAIRIE RD / CHEROKEE CT	26.6539	-80.08405
2013	FP&L	AT&T	2018	1625943	11/25/2013	7/28/2018	New	Broward	Dania		Southwest 30th Avenue	26.06526	-80.18239
2013	FP&L	AT&T	2018	1625937	11/25/2013	7/18/2018	New	Broward	Dania		Southwest 30th Avenue	26.06365	-80.18238
2013	FP&L	AT&T	2018	1625914	11/25/2013	7/13/2018	New	Palm Beach	Boca Raton	22860	Windsor Wood CT	26.35194	-80.17131
2013	FP&L	AT&T	2018	1625829	11/25/2013	9/21/2018	New	Miami-Dade	Hialeah Gardens		NW 119TH ST NW 89TH AVE	25.88145	-80.34387
2013	FP&L	AT&T	2018	1625814	11/25/2013	8/29/2018	New	Miami-Dade	Hialeah Gardens	9190	NW 119TH ST	25.88146	-80.34673
2013	FP&L	AT&T	2018	1625262	11/22/2013	7/28/2018	New	Broward	Dania		Southwest 42nd Street	26.06983	-80.17084
2013	FP&L	AT&T	2018	1625261	11/22/2013	7/28/2018	New	Broward	Dania		SW 42ND ST	26.06983	-80.17113
2013	FP&L	AT&T	2018	1625229	11/22/2013	7/28/2018	New	Broward	Dania		Southwest 24th Avenue	26.07915	-80.17297
2013	FP&L	AT&T	2018	1625223	11/22/2013	11/12/2018	New	Broward	Dania		Southwest 24th Avenue	26.07798	-80.17291
2013	FP&L	AT&T	2018	1624862	11/22/2013	9/18/2018	New	Palm Beach	Boca Raton	8207	205th Pl	26.37117	-80.17435
2013	FP&L	AT&T	2018	1624632	11/22/2013	7/6/2018	New	Palm Beach	Boynton Beach	9831	Florida 804	26.528	-80.19622
2013	FP&L	AT&T	2018	1624610	11/22/2013	7/6/2018	New	Palm Beach	Boynton Beach		Caridad Medical Center	26.52802	-80.1825
2013	FP&L	AT&T	2018	1622987	11/20/2013	10/18/2018	New	Miami-Dade	Miami	9957	SW 58 ST	25.71411	-80.35534
2013	FP&L	AT&T	2017	1622121	11/19/2013	9/18/2017	New	Indian River	Vero Beach	5875	66 AV (FRONT YARD)	27.70072	-80.4628
2013	FP&L	AT&T	2018	1622093	11/19/2013	10/12/2018	New	Indian River	Vero Beach	4565	36 AV (S/O HOUSE)	27.67567	-80.42216
2013	FP&L	AT&T	2018	1622092	11/19/2013	11/9/2018	New	Indian River	Vero Beach	4536	R/O 34 AV	27.67623	-80.41985
2013	FP&L	AT&T	2018	1622081	11/19/2013	9/27/2018	New	Indian River	Vero Beach	3305	A/F 47 ST	27.67872	-80.41957
2013	FP&L	AT&T	2018	1622076	11/19/2013	9/27/2018	New	Indian River	Vero Beach	6345	49 ST (1ST POLE E/O	27.68264	-80.4565
2013	FP&L	AT&T	2018	1622063	11/19/2013	10/12/2018	New	Indian River	Vero Beach		45 ST (1ST POLE W/O 43 CT	27.67531	-80.43067
2013	FP&L	AT&T	2018	1620654	11/18/2013	9/25/2018	New	Miami-Dade	Miami		C/O PAYNE DR & LENAPE DR	25.81905	-80.29743
2013	FP&L	AT&T	2018	1617658	11/14/2013	10/20/2018	New	Flagler	Palm Coast		OLD KINGS RD	29.47636	-81.17977
2013	FP&L	AT&T	2018	1617550	11/14/2013	10/12/2018	New	Indian River	Vero Beach		74 AV ON 16 ST	27.63174	-80.48011
2013	FP&L	AT&T	2018	1617333	11/14/2013	5/7/2018	New	Miami-Dade	Hialeah	8210	W 30 CT	25.89702	-80.34538
2013	FP&L	AT&T	2018	1615153	11/12/2013	10/12/2018	New	Indian River	Vero Beach	4366	60 AV	27.67314	-80.44948
2013	FP&L	AT&T	2018	1615148	11/12/2013	10/11/2017	New	Indian River	Vero Beach	4036	58 AV	27.66569	-80.44608
2013	FP&L	AT&T	2018	1615143	11/12/2013	10/12/2018	New	Indian River	Vero Beach	4155	58 CT	27.66934	-80.44839
2013	FP&L	AT&T	2018	1615142	11/12/2013	11/9/2018	New	Indian River	Vero Beach		41ST	27.66848	-80.4479
2013	FP&L	AT&T	2018	1615133	11/12/2013	11/29/2017	New	Indian River	Vero Beach	6970	49 ST	27.68267	-80.47079
2013	FP&L	AT&T	2018	1615121	11/12/2013	10/12/2018	New	Indian River	Vero Beach	4446	61 CT	27.67461	-80.4524
2013	FP&L	AT&T	2018	1615111	11/12/2013	11/8/2018	New	Indian River	Vero Beach	4325	60 AV	27.67256	-80.45
2013	FP&L	AT&T	2018	1613034	11/8/2013	9/6/2018	New	Palm Beach	Jupiter		Jupiter Water Plant	26.93366	-80.13351
2013	FP&L	AT&T	2018	1613031	11/8/2013	9/6/2018	New	Palm Beach	Jupiter		Jupiter Water Plant	26.93358	-80.13284
2013	FP&L	AT&T	2018	1613029	11/8/2013	10/17/2018	New	Palm Beach	Jupiter		Chasewood Plaza	26.93343	-80.13186
2013	FP&L	AT&T	2018	1613027	11/8/2013	9/6/2018	New	Palm Beach	Jupiter		Chasewood Plaza	26.93305	-80.13183
2013	FP&L	AT&T	2018	1613019	11/8/2013	9/6/2018	New	Palm Beach	Jupiter		Chasewood Plaza	26.93262	-80.13181
2013	FP&L	AT&T	2018	1612926	11/8/2013	9/6/2018	New	Palm Beach	Jupiter	6547	N Chasewood T13	26.93219	-80.13119
2013	FP&L	AT&T	2018	1612923	11/8/2013	10/13/2017	New	Palm Beach	Jupiter	6330	Indiantown Rd	26.93204	-80.13116
2013	FP&L	AT&T	2018	1612921	11/8/2013	9/6/2018	New	Palm Beach	Jupiter	17327	West of Bush Rd	26.93207	-80.13035
2013	FP&L	AT&T	2018	1612913	11/8/2013	9/6/2018	New	Palm Beach	Jupiter		Lost Villas Bush Rd	26.93268	-80.13034
2013	FP&L	AT&T	2018	1611254	11/7/2013	10/12/2018	New	Indian River	Vero Beach		A1A	27.75967	-80.39649
2013	FP&L	AT&T	2017	1611231	11/7/2013	12/6/2017	New	Indian River	Vero Beach		A1A	27.75737	-80.39492
2013	FP&L	AT&T	2018	1611224	11/7/2013	10/11/2018	New	Indian River	Vero Beach		A1A	27.75531	-80.3936
2013	FP&L	AT&T	2017	1611215	11/7/2013	12/6/2017	New	Indian River	Vero Beach		A1A	27.75123	-80.39119
2013	FP&L	AT&T	2017	1611213	11/7/2013	12/6/2017	New	Indian River	Vero Beach		A1A	27.75085	-80.39099
2013	FP&L	AT&T	2017	1611212	11/7/2013	12/6/2017	New	Indian River	Vero Beach		A1A	27.75048	-80.39079
2013	FP&L	AT&T	2017	1611211	11/7/2013	12/6/2017	New	Indian River	Vero Beach		A1A	27.75012	-80.39062
2013	FP&L	AT&T	2017	1611209	11/7/2013	12/6/2017	New	Indian River	Vero Beach		A1A	27.74971	-80.39038
2013	FP&L	AT&T	2017	1611203	11/7/2013	12/6/2017	New	Indian River	Vero Beach		A1A	27.74854	-80.38981
2013	FP&L	AT&T	2017	1611191	11/7/2013	12/6/2017	New	Indian River	Vero Beach		A1A	27.74305	-80.38696
2013	FP&L	AT&T	2017	1611186	11/7/2013	12/6/2017	New	Indian River	Vero Beach		A1A	27.74236	-80.38661
2013	FP&L	AT&T	2017	1611183	11/7/2013	12/6/2017	New	Indian River	Vero Beach		A1A	27.74205	-80.38645
2013	FP&L	AT&T	2018	1611182	11/7/2013	10/12/2018	New	Indian River	Vero Beach		A1A	27.74175	-80.38632
2013	FP&L	AT&T	2018	1611133	11/7/2013	10/29/2018	New	Broward	Sunrise	9320	R/O NW 20 PL	26.15084	-80.27363
2013	FP&L	AT&T	2018	1611109	11/7/2013	10/29/2018	New	Broward	Sunrise	8390	R/O NW 21 CT	26.15084	-80.26066



# PUBLIC VERSION

Created Year	Owner Company	NTG Company	Updated Year	TicketNu mber	CreatedOn	UpdatedOn	TicketTyp e	County	Place	HouseNu mber	StreetName	Latitude	Longitude
2013	FP&L	AT&T	2018	1608873	11/6/2013	10/29/2018	New	Broward	Sunrise	8630	R/O NW 24 CT	26.15398	-80.26442
2013	FP&L	AT&T	2018	1608850	11/6/2013	10/29/2018	New	Broward	Sunrise	8930	R/O NW 26 PL	26.15771	-80.26499
2013	FP&L	AT&T	2018	1608208	11/6/2013	9/26/2018	New	Miami-Dade	Homestead		162 AVE. SW 238 ST.	25.54514	-80.45127
2013	FP&L	AT&T	2018	1603745	11/1/2013	9/12/2018	New	Miami-Dade	Miami		4th pole E of Int of NW	25.78626	-80.40568
2013	FP&L	AT&T	2018	1603712	11/1/2013	3/13/2018	New	Miami-Dade	Miami		NW 107th Ave	25.7823	-80.36775
2013	FP&L	AT&T	2018	1602531	10/31/2013	5/18/2018	New	Miami-Dade	Hialeah	903	W. 1 AVE.	25.83034	-80.2836
2013	FP&L	AT&T	2018	1602528	10/31/2013	5/7/2018	New	Miami-Dade	Hialeah		PALM AVE. W. 9 ST.	25.83035	-80.28163
2013	FP&L	AT&T	2018	1602519	10/31/2013	5/7/2018	New	Miami-Dade	Hialeah	1401	E. 4 AVE.	25.83522	-80.2733
2013	FP&L	AT&T	2018	1602517	10/31/2013	5/7/2018	New	Miami-Dade	Hialeah	1645	E. 5 AVE.	25.83706	-80.2718
2013	FP&L	AT&T	2018	1602473	10/31/2013	5/7/2018	New	Miami-Dade	Hialeah		5 AVE. E. 18 ST.	25.83796	-80.27175
2013	FP&L	AT&T	2018	1601679	10/30/2013	11/3/2018	New	Palm Beach	Juno Beach		HOLMAN DR AND ELLISON WIL	26.84938	-80.06435
2013	FP&L	AT&T	2018	1601648	10/30/2013	9/6/2018	New	Palm Beach	Juno Beach		ELLISON WILSON	26.84395	-80.06428
2013	FP&L	AT&T	2018	1601169	10/29/2013	10/2/2018	New	Volusia	Holly Hill	1050	DAYTONA AVE	29.24543	-81.03837
2013	FP&L	AT&T	2018	1601137	10/29/2013	10/2/2018	New	Volusia	Holly Hill	118	LPGA BLVD	29.24758	-81.03764
2013	FP&L	AT&T	2018	1601135	10/29/2013	10/2/2018	New	Volusia	Holly Hill	1100	RIVERSIDE DR	29.24768	-81.0374
2013	FP&L	AT&T	2018	1599797	10/29/2013	10/1/2018	New	Broward	Dania		GRIFFIN RD & SW 148TH AVE	26.06273	-80.34482
2013	FP&L	AT&T	2018	1599793	10/29/2013	9/28/2018	New	Broward	Dania		E WATERFORD DR & SW 148TH	26.04471	-80.34568
2013	FP&L	AT&T	2018	1599792	10/29/2013	9/28/2018	New	Broward	Dania		E WATERFORD DR & SW 148TH	26.04527	-80.34567
2013	FP&L	AT&T	2018	1599785	10/29/2013	7/7/2018	New	Broward	Dania		E WATERFORD DR & SW 148TH	26.04798	-80.34577
2013	FP&L	AT&T	2018	1599772	10/29/2013	9/28/2018	New	Broward	Dania		S SAXON CIR & SW 148TH AV	26.05211	-80.34588
2013	FP&L	AT&T	2018	1599771	10/29/2013	10/15/2018	New	Broward	Dania		N SAXON CIR & SW 148TH AV	26.05273	-80.34594
2013	FP&L	AT&T	2018	1599768	10/29/2013	9/28/2018	New	Broward	Dania		N SAXON CIR & SW 148TH AV	26.05409	-80.34593
2013	FP&L	AT&T	2018	1599758	10/29/2013	7/18/2018	New	Broward	Dania		PALOMINO DR & SW 148TH AV	26.05827	-80.34609
2013	FP&L	AT&T	2018	1599755	10/29/2013	10/1/2018	New	Broward	Dania		PALOMINO DR & SW 148TH AV	26.05877	-80.3475
2013	FP&L	AT&T	2018	1599752	10/29/2013	9/28/2018	New	Broward	Dania		GRIFFIN RD & SW 148TH AVE	26.0588	-80.34611
2013	FP&L	AT&T	2018	1599750	10/29/2013	10/1/2018	New	Broward	Dania		GRIFFIN RD & SW 148TH AVE	26.05987	-80.34615
2013	FP&L	AT&T	2018	1599748	10/29/2013	10/1/2018	New	Broward	Dania		GRIFFIN RD & SW 148TH AVE	26.06084	-80.34616
2013	FP&L	AT&T	2018	1599747	10/29/2013	10/1/2018	New	Broward	Dania		GRIFFIN RD & SW 148TH AVE	26.06134	-80.3462
2013	FP&L	AT&T	2018	1599746	10/29/2013	10/1/2018	New	Broward	Dania		GRIFFIN RD & SW 148TH AVE	26.0619	-80.34623
2013	FP&L	AT&T	2018	1599743	10/29/2013	10/1/2018	New	Broward	Dania		GRIFFIN RD & SW 148TH AVE	26.0625	-80.34622
2013	FP&L	AT&T	2018	1599107	10/28/2013	8/8/2018	New	Brevard	Sebastian	1699	MICCO RD	27.73337	-80.58998
2013	FP&L	AT&T	2018	1598594	10/28/2013	9/17/2018	New	Palm Beach	Lake Worth	212	GREENBRIER DR	26.63748	-80.09314
2013	FP&L	AT&T	2018	1598579	10/28/2013	12/28/2017	New	Palm Beach	Lake Worth	3011	CAROL AVE	26.63353	-80.08914
2013	FP&L	AT&T	2018	1598577	10/28/2013	9/17/2018	New	Palm Beach	Lake Worth	4281	FOREST LN	26.64287	-80.1089
2013	FP&L	AT&T	2018	1598563	10/28/2013	8/30/2018	New	Palm Beach	Lake Worth	4454	ANNA LN	26.64339	-80.11194
2013	FP&L	AT&T	2018	1598562	10/28/2013	8/30/2018	New	Palm Beach	Lake Worth	2270	S MILITARY TRL	26.64379	-80.11189
2013	FP&L	AT&T	2018	1598556	10/28/2013	9/17/2018	New	Palm Beach	Lake Worth	2270	S MILITARY TRL	26.64411	-80.11192
2013	FP&L	AT&T	2018	1597801	10/25/2013	8/11/2018	New	St Lucie	Port St Lucie	126	EVERLY AVE	27.30136	-80.3508
2013	FP&L	AT&T	2018	1597799	10/25/2013	8/11/2018	New	St Lucie	Port St Lucie	152	EVERLY AVE	27.30137	-80.35183
2013	FP&L	AT&T	2018	1597792	10/25/2013	8/11/2018	New	St Lucie	Port St Lucie		HEATHER ST AND EYERLY AVE	27.3014	-80.36594
2013	FP&L	AT&T	2018	1597791	10/25/2013	8/11/2018	New	St Lucie	Port St Lucie	582	EVERLY AVE	27.30141	-80.36542
2013	FP&L	AT&T	2018	1597785	10/25/2013	11/13/2018	New	St Lucie	Port St Lucie	310	EVERLY AVE	27.3014	-80.35687
2013	FP&L	AT&T	2018	1597768	10/25/2013	9/11/2018	New	Brevard	Melbourne	6597	N HIGHWAY 1	28.22482	-80.67079
2013	FP&L	AT&T	2018	1597741	10/25/2013	6/21/2018	New	Brevard	Palm Shores	4915	N HIGHWAY 1	28.18955	-80.6561
2013	FP&L	AT&T	2018	1597738	10/25/2013	6/21/2018	New	Brevard	Palm Shores	4865	N HIGHWAY 1	28.18776	-80.65488
2013	FP&L	AT&T	2018	1597734	10/25/2013	9/19/2018	New	Brevard	Melbourne	4007	N HIGHWAY 1	28.17176	-80.64686
2013	FP&L	AT&T	2018	1597121	10/24/2013	6/22/2018	New	Flagler	Palm Coast	6	JOHNSON BEACH WAY	29.61725	-81.19279
2013	FP&L	AT&T	2018	1597117	10/24/2013	6/22/2018	New	Flagler	Palm Coast	3	SEMINOLE AVE	29.61611	-81.20197
2013	FP&L	AT&T	2018	1595927	10/23/2013	5/7/2018	Make Read	Miami-Dade	Hialeah	9907	NW 79TH AVE		
2013	FP&L	AT&T	2018	1595826	10/23/2013	10/12/2018	New	Indian River	Vero Beach		SR 510 200	27.76649	-80.51139
2013	FP&L	AT&T	2018	1595385	10/23/2013	10/16/2018	New	Broward	Tamarac	8413	NW 59TH ST	26.19884	-80.26332
2013	FP&L	AT&T	2018	1595380	10/23/2013	10/16/2018	New	Broward	Tamarac	8411	NW 59TH PL	26.20001	-80.26341
2013	FP&L	AT&T	2018	1595298	10/23/2013	10/3/2018	New	Broward	Tamarac		LAGOS DE CAMPO BLVD	26.20803	-80.25759
2013	FP&L	AT&T	2018	1595289	10/23/2013	10/3/2018	New	Broward	Tamarac	5806	NW 70TH AVE	26.19756	-80.24456
2013	FP&L	AT&T	2018	1595284	10/23/2013	10/3/2018	New	Broward	Tamarac	5905	NW 70TH AVE	26.19886	-80.2458
2013	FP&L	AT&T	2018	1595275	10/23/2013	10/3/2018	New	Broward	Tamarac	6008	NW 70TH AVE	26.1998	-80.24568
2013	FP&L	AT&T	2018	1595265	10/23/2013	10/16/2018	New	Broward	Tamarac	6009	NW 71ST AVE	26.19969	-80.24703
2013	FP&L	AT&T	2018	1594134	10/22/2013	5/7/2018	New	Miami-Dade	Hialeah	368	R/O E 16 ST	25.83606	-80.27433
2013	FP&L	AT&T	2018	1594127	10/22/2013	5/7/2018	New	Miami-Dade	Hialeah	1820	R/O E 2 AV	25.83865	-80.27816
2013	FP&L	AT&T	2018	1592989	10/21/2013	7/30/2018	New	Miami-Dade	Miami	6520	SW 105 CT.	25.70702	-80.36496
2013	FP&L	AT&T	2018	1592246	10/18/2013	12/5/2017	New	Miami-Dade	Doral		NW 52nd st and NW 79th av	25.82038	-80.32546
2013	FP&L	AT&T	2018	1591514	10/17/2013	9/21/2018	New	Palm Beach	High Point		W ATLANTIC AVE	26.45392	-80.15341
2013	FP&L	AT&T	2018	1591492	10/17/2013	9/21/2018	New	Palm Beach	High Point		W ATLANTIC AVE	26.45398	-80.1467
2013	FP&L	AT&T	2018	1591491	10/17/2013	9/21/2018	New	Palm Beach	High Point		W ATLANTIC AVE	26.45399	-80.14627
2013	FP&L	AT&T	2018	1591489	10/17/2013	9/21/2018	New	Palm Beach	High Point		W ATLANTIC AVE	26.45396	-80.14598
2013	FP&L	AT&T	2018	1591488	10/17/2013	9/21/2018	New	Palm Beach	High Point		W ATLANTIC AVE	26.45395	-80.14586
2013	FP&L	AT&T	2018	1591461	10/17/2013	9/21/2018	New	Palm Beach	High Point		W ATLANTIC AVE	26.45795	-80.13118
2013	FP&L	AT&T	2018	1591458	10/17/2013	9/13/2018	New	Miami-Dade			338 ST. SW 217 AVE.	25.45209	-80.54135
2013	FP&L	AT&T	2018	1589121	10/15/2013	9/13/2017	New	Miami-Dade	Miami	1035	NE 108 ST.	25.87404	-80.1777
2013	FP&L	AT&T	2018	1588932	10/15/2013	10/12/2018	New	Indian River	Vero Beach	8475	58th Ave	27.74773	-80.44541
2013	FP&L	AT&T	2018	1588717	10/15/2013	9/18/2017	New	Indian River	Vero Beach		81st St.	27.74143	-80.45204
2013	FP&L	AT&T	2018	1588707	10/15/2013	10/12/2018	New	Indian River	Vero Beach		81st St.	27.74144	-80.45288
2013	FP&L	AT&T	2018	1588702	10/15/2013	9/18/2017	New	Indian River	Vero Beach		81st St.	27.74147	-80.4537
2013	FP&L	AT&T	2018	1588651	10/15/2013	9/18/2017	New	Indian River	Vero Beach		81st St.	27.74125	-80.45411
2013	FP&L	AT&T	2018	1588624	10/15/2013	9/18/2017	New	Indian River	Vero Beach		81st St.	27.74123	-80.45428
2013	FP&L	AT&T	2018	1588574	10/15/2013	10/12/2018	New	Indian River	Vero Beach		81st St.	27.74122	-80.45699
2013	FP&L	AT&T	2018	1586797	10/11/2013	10/29/2018	New	Broward	Sunrise	2080	R/O NW 83 AV	26.15104	-80.25919
2013	FP&L	AT&T	2018	1586741	10/11/2013	7/20/2018	New	Palm Beach	West Palm Beach		JOG RD, E side of	26.42315	-80.14634
2013	FP&L	AT&T	2018	1586740	10/11/2013	7/20/2018	New	Palm Beach	West Palm Beach		JOG RD, E side of	26.42278	-80.14633
2013	FP&L	AT&T	2018	1586737	10/11/2013	7/20/2018	New	Palm Beach	West Palm Beach		JOG RD, E side of	26.42247	-80.14635
2013	FP&L	AT&T	2018	1586736	10/11/2013	7/20/2018	New	Palm Beach	West Palm Beach		JOG RD & CHAMPION BLVD, NE C	26.42203	-80.14634



## PUBLIC VERSION

Created Year	Owner Company	NTG	Updated Year	Ticket Number	Created On	Updated On	Ticket Type	County	Place	House Number	Street Name	Latitude	Longitude
2013	FP&L	AT&T	2018	1586724	10/11/2013	7/20/2018	New	Palm Beach	West Palm Beach		JOG RD, E side of	26.42026	-80.14629
2013	FP&L	AT&T	2018	1586708	10/11/2013	7/20/2018	New	Palm Beach	West Palm Beach		JOG RD, E side of	26.41681	-80.14626
2013	FP&L	AT&T	2018	1586704	10/11/2013	7/20/2018	New	Palm Beach	West Palm Beach		JOG RD, E side of	26.41599	-80.14626
2013	FP&L	AT&T	2018	1586697	10/11/2013	7/20/2018	New	Palm Beach	West Palm Beach		JOG RD, E side of	26.41524	-80.14627
2013	FP&L	AT&T	2018	1586688	10/11/2013	7/20/2018	New	Palm Beach	West Palm Beach		JOG RD, E side of	26.41401	-80.14622
2013	FP&L	AT&T	2018	1586673	10/11/2013	7/20/2018	New	Palm Beach	West Palm Beach		JOG RD, E side of	26.41163	-80.14618
2013	FP&L	AT&T	2018	1586090	10/11/2013	10/30/2018	New	Miami-Dade	Miami	167	AVE. SW 168 ST.	25.60984	-80.4627
2013	FP&L	AT&T	2018	1586025	10/11/2013	5/1/2018	New	Palm Beach	Delray Beach		JOG RD	26.45352	-80.14724
2013	FP&L	AT&T	2018	1583949	10/9/2013	1/19/2018	New	Martin	Jupiter	13697	SE POWERLINE AVE	27.03776	-80.16349
2013	FP&L	AT&T	2018	1583943	10/9/2013	1/19/2018	New	Martin	Jupiter	7000	SE 138 ST	27.03614	-80.16007
2013	FP&L	AT&T	2018	1583939	10/9/2013	4/9/2018	New	Martin	Jupiter	10205	COUNTY LINE RD	26.98569	-80.11696
2013	FP&L	AT&T	2018	1583934	10/9/2013	1/19/2018	New	Martin	Jupiter	13697	SE POWERLINE AVE	27.03778	-80.16369
2013	FP&L	AT&T	2018	1583929	10/9/2013	4/9/2018	New	Martin	Jupiter	10205	COUNTY LINE RD	26.98689	-80.11675
2013	FP&L	AT&T	2018	1583704	10/9/2013	10/13/2018	New	Palm Beach	Boynton Beach		JOG PALM DR AND JOG RD	26.51635	-80.14755
2013	FP&L	AT&T	2018	1583307	10/9/2013	10/16/2018	New	Palm Beach	Boca Raton		MILITARY TRL	26.36732	-80.1213
2013	FP&L	AT&T	2018	1580466	10/7/2013	9/24/2018	New	Brevard	Cocoa	1222	LAKE DR	28.35793	-80.74785
2013	FP&L	AT&T	2018	1579553	10/4/2013	5/11/2018	New	Miami-Dade	Hialeah	1780	R/O W. 2 AVE.	25.83752	-80.28632
2013	FP&L	AT&T	2018	1579549	10/4/2013	5/11/2018	New	Miami-Dade	Hialeah	331	R/O W. 17 ST.	25.83741	-80.28871
2013	FP&L	AT&T	2018	1579547	10/4/2013	5/11/2018	New	Miami-Dade	Hialeah	170	R/O W. 24 ST.	25.84325	-80.2856
2013	FP&L	AT&T	2018	1579542	10/4/2013	5/11/2018	New	Miami-Dade	Hialeah	247	R/O W. 17 ST.	25.83749	-80.28694
2013	FP&L	AT&T	2018	1579540	10/4/2013	5/11/2018	New	Miami-Dade	Hialeah	265	R/O W. 18 ST.	25.83837	-80.28729
2013	FP&L	AT&T	2018	1579538	10/4/2013	5/11/2018	New	Miami-Dade	Hialeah	317	R/O W. 13 ST.	25.8336	-80.28817
2013	FP&L	AT&T	2018	1579534	10/4/2013	5/11/2018	New	Miami-Dade	Hialeah	373	R/O W. 12 ST.	25.83289	-80.28944
2013	FP&L	AT&T	2018	1579532	10/4/2013	5/11/2018	New	Miami-Dade	Hialeah	345	W. 11 ST.	25.83182	-80.28862
2013	FP&L	AT&T	2018	1579530	10/4/2013	5/11/2018	New	Miami-Dade	Hialeah	265	R/O W. 14 ST.	25.83477	-80.28709
2013	FP&L	AT&T	2018	1579522	10/4/2013	5/11/2018	New	Miami-Dade	Hialeah	218	R/O W. 17 ST.	25.83656	-80.28635
2013	FP&L	AT&T	2018	1579521	10/4/2013	5/7/2018	New	Miami-Dade	Hialeah	255	R/O W. 16 ST.	25.83662	-80.28723
2013	FP&L	AT&T	2018	1579519	10/4/2013	5/7/2018	New	Miami-Dade	Hialeah	275	R/O W. 13 ST.	25.83384	-80.28713
2013	FP&L	AT&T	2018	1577605	10/3/2013	5/7/2018	New	Miami-Dade	Hialeah	511	R/O E. 17 ST.	25.83795	-80.27139
2013	FP&L	AT&T	2018	1577537	10/3/2013	2/12/2018	New	Miami-Dade	Hialeah	370	R/O E. 14 ST.	25.83522	-80.27434
2013	FP&L	AT&T	2018	1577535	10/3/2013	5/7/2018	New	Miami-Dade	Hialeah	1776	R/O E. 6 AVE.	25.83799	-80.27002
2013	FP&L	AT&T	2018	1577530	10/3/2013	2/12/2018	New	Miami-Dade	Hialeah	458	R/O E. 19 ST.	25.83884	-80.27262
2013	FP&L	AT&T	2018	1577527	10/3/2013	5/7/2018	New	Miami-Dade	Hialeah	660	R/O E. 18 ST.	25.83809	-80.26836
2013	FP&L	AT&T	2018	1575721	10/2/2013	10/11/2018	New	St Lucie	Port St Lucie		NW PEACOCK BLVD & NW MERC	27.32918	-80.39888
2013	FP&L	AT&T	2017	1575696	10/2/2013	8/7/2018	New	St Lucie	Port St Lucie		NW MERCANTILE PL	27.33002	-80.40842
2013	FP&L	AT&T	2018	1575652	10/2/2013	8/7/2018	New	St Lucie	Port St Lucie		NW STADIUM DR & NW PEACOC	27.32489	-80.40813
2013	FP&L	AT&T	2018	1575620	10/2/2013	8/7/2018	New	St Lucie	Port St Lucie		NW STADIUM DR & NW ENTERP	27.32525	-80.41002
2013	FP&L	AT&T	2018	1574000	10/2/2013	4/9/2018	New	Martin	Jensen Beach	4484	SKYLINE DR	27.25873	-80.23619
2013	FP&L	AT&T	2018	1569399	9/30/2013	9/28/2017	New	Flagler	Bunnell	160	CR 2006	29.42343	-81.36847
2013	FP&L	AT&T	2018	1569398	9/30/2013	10/22/2018	New	Flagler	Bunnell	977	CR 2006	29.42236	-81.3877
2013	FP&L	AT&T	2018	1569394	9/30/2013	10/20/2018	New	Flagler	Bunnell	755	CR 2006	29.42356	-81.3838
2013	FP&L	AT&T	2018	1569388	9/30/2013	5/16/2018	New	Broward	Fort Lauderdale	2841	SS 8 ST	26.11168	-80.18058
2013	FP&L	AT&T	2018	1569385	9/30/2013	5/14/2018	New	Broward	Fort Lauderdale	2824	SW 7 ST	26.11172	-80.18022
2013	FP&L	AT&T	2018	1569382	9/30/2013	5/16/2018	New	Broward	Fort Lauderdale	2854	SW 9 ST	26.11004	-80.18154
2013	FP&L	AT&T	2018	1568825	9/27/2013	7/30/2018	New	Miami-Dade	Miami	10971	R/O SW 57 ST.	25.7148	-80.37268
2013	FP&L	AT&T	2018	1568820	9/27/2013	10/18/2018	New	Miami-Dade	Miami	11040	R/O SW 57 ST.	25.71411	-80.37321
2013	FP&L	AT&T	2018	1568819	9/27/2013	10/18/2018	New	Miami-Dade	Miami	11060	R/O SW 57 ST.	25.71413	-80.37356
2013	FP&L	AT&T	2018	1568814	9/27/2013	10/18/2018	New	Miami-Dade	Miami	11090	R/O SW 57 ST.	25.71408	-80.37402
2013	FP&L	AT&T	2018	1568813	9/27/2013	10/18/2018	New	Miami-Dade	Miami	10970	R/O SW 57 TER.	25.71343	-80.37247
2013	FP&L	AT&T	2018	1568810	9/27/2013	10/18/2018	New	Miami-Dade	Miami	10991	R/O SW 58 TER.	25.71339	-80.37261
2013	FP&L	AT&T	2018	1568807	9/27/2013	10/18/2018	New	Miami-Dade	Miami	11170	R/O SW 56 ST.	25.71483	-80.3741
2013	FP&L	AT&T	2018	1568787	9/27/2013	10/18/2018	New	Miami-Dade	Miami	11190	R/O SW 57 ST.	25.71404	-80.37446
2013	FP&L	AT&T	2018	1567427	9/26/2013	10/30/2018	New	Miami-Dade	Homestead		240 ST. SW 157 AVE.	25.5435	-80.44609
2013	FP&L	AT&T	2018	1567382	9/26/2013	7/25/2018	Make Read	Volusia		UNK	TOMOKA FARMS RD		
2013	FP&L	AT&T	2018	1566566	9/26/2013	9/26/2018	New	St Johns		3703	W COUNTY ROAD 210	30.04742	-81.55656
2013	FP&L	AT&T	2016	1566532	9/26/2013	9/26/2018	New	St Johns	Fruit Cove	1405	ROBERTS RD	30.06692	-81.61135
2013	FP&L	AT&T	2017	1566530	9/26/2013	9/26/2018	New	St Johns		3865	W COUNTY ROAD 210	30.0469	-81.56283
2013	FP&L	AT&T	2016	1566093	9/25/2013	9/26/2018	New	St Johns			CR 210	30.04754	-81.57439
2013	FP&L	AT&T	2018	1565926	9/25/2013	11/3/2018	New	St Johns	Fruit Cove		CR 210	30.01991	-81.60066
2013	FP&L	AT&T	2018	1565808	9/25/2013	11/3/2018	New	St Johns	Fruit Cove		GREENBRIAR RD	30.04953	-81.58414
2013	FP&L	AT&T	2018	1565803	9/25/2013	11/3/2018	New	St Johns	Fruit Cove		GREENBRIAR RD	30.0498	-81.58569
2013	FP&L	AT&T	2018	1565028	9/25/2013	6/11/2018	New	Broward	Fort Lauderdale		GRIFFIN RD AND SW 27TH AV	26.06553	-80.17668
2013	FP&L	AT&T	2018	1564969	9/25/2013	8/7/2018	New	Broward	Fort Lauderdale		GRIFFIN RD AND SW 27TH A	26.0643	-80.17665
2013	FP&L	AT&T	2018	1564940	9/25/2013	8/7/2018	New	Broward	Fort Lauderdale		GRIFFIN RD AND SW 27TH A	26.06289	-80.17669
2013	FP&L	AT&T	2018	1564935	9/25/2013	8/7/2018	New	Broward	Fort Lauderdale		GRIFFIN RD AND SW 27TH A	26.06273	-80.17665
2013	FP&L	AT&T	2018	1564399	9/24/2013	9/19/2018	New	Palm Beach	Boynton Beach		BOYNTON BEACH BLVD AND JOG	26.5285	-80.14785
2013	FP&L	AT&T	2018	1564353	9/24/2013	10/3/2018	New	Palm Beach	Boynton Beach		AQUA VISTA BLVD AND JOG R	26.53674	-80.14741
2013	FP&L	AT&T	2018	1564224	9/24/2013	10/9/2018	New	Palm Beach	Boynton Beach		NW 22 AV & JOG RD	26.54585	-80.14725
2013	FP&L	AT&T	2018	1564170	9/24/2013	9/18/2018	New	Palm Beach	Boynton Beach	8600	JOG RD	26.54733	-80.14723
2013	FP&L	AT&T	2018	1564151	9/24/2013	9/18/2018	New	Palm Beach	Boynton Beach	8600	JOG RD	26.54795	-80.14723
2013	FP&L	AT&T	2018	1563213	9/23/2013	10/11/2018	New	Seminole	Sanford			28.8042	-81.27153
2013	FP&L	AT&T	2018	1562559	9/23/2013	9/27/2018	New	St Lucie	Port St Lucie		HENNIS AV	27.26488	-80.51584
2013	FP&L	AT&T	2018	1558342	9/18/2013	5/14/2018	New	Broward	Fort Lauderdale	3650	BROWARD BLVD	26.12053	-80.19697
2013	FP&L	AT&T	2016	1557782	9/18/2013	7/25/2018	New	Broward	Fort Lauderdale		BAVVIEW DR	26.18922	-80.10685
2013	FP&L	AT&T	2018	1557779	9/18/2013	7/25/2018	New	Broward	Fort Lauderdale	2902	E COMMERCIAL BLVD	26.18919	-80.108
2013	FP&L	AT&T	2018	1557773	9/18/2013	7/25/2018	New	Broward	Fort Lauderdale	2740	NE COMMERCIAL BLVD	26.18913	-80.10907
2013	FP&L	AT&T	2018	1557769	9/18/2013	7/25/2018	New	Broward	Fort Lauderdale	2710	NE COMMERCIAL BLVD	26.18914	-80.10935
2013	FP&L	AT&T	2016	1557761	9/18/2013	7/25/2018	New	Broward	Fort Lauderdale	2615	NE 49 ST	26.18917	-80.11001
2013	FP&L	AT&T	2018	1557747	9/18/2013	7/25/2018	New	Broward	Fort Lauderdale	2430	NE COMM BLVD	26.18903	-80.11239
2013	FP&L	AT&T	2018	1557742	9/18/2013	7/25/2018	New	Broward	Fort Lauderdale		NE 24 TER	26.18902	-80.11293
2013	FP&L	AT&T	2018	1556767	9/17/2013	9/12/2018	New	Broward	Dania		NOB HILL RD	26.09502	-80.28185



## PUBLIC VERSION

Created Year	Owner Company	NTG Company	Updated Year	TicketNumber	CreatedOn	UpdatedOn	TicketType	County	Place	HouseNumber	StreetName	Latitude	Longitude
2013	FP&L	AT&T	2018	1556748	9/17/2013	10/3/2018	New	Broward	Dania	1501	NOB HILL RD	26.10163	-80.28203
2013	FP&L	AT&T	2018	1556347	9/16/2013	7/20/2018	New	Palm Beach	Delray Beach		TUSCANY	26.44014	-80.15896
2013	FP&L	AT&T	2018	1555894	9/16/2013	9/11/2018	New	Brevard	Melbourne	2017	POST RD	28.17165	-80.65568
2013	FP&L	AT&T	2016	1555856	9/16/2013	9/11/2018	New	Brevard	Melbourne	316	LIVE OAK LN	28.17213	-80.64987
2013	FP&L	AT&T	2016	1555848	9/16/2013	9/11/2018	New	Brevard	Melbourne	300	LIVE OAK LN	28.17215	-80.64843
2013	FP&L	AT&T	2015	1555194	9/13/2013	9/24/2018	New	Brevard	Cocoa	1790	R/O DIXON BV, FIELD	28.37495	-80.75824
2013	FP&L	AT&T	2018	1554863	9/13/2013	8/7/2018	New	St Lucie	Port St Lucie		BLANTON BLVD	27.35859	-80.39991
2013	FP&L	AT&T	2018	1554860	9/13/2013	8/7/2018	New	St Lucie	Port St Lucie		BLANTON BLVD	27.35824	-80.39933
2013	FP&L	AT&T	2017	1554857	9/13/2013	8/7/2018	New	St Lucie	Port St Lucie		BLANTON BLVD	27.35767	-80.3981
2013	FP&L	AT&T	2018	1554809	9/13/2013	8/7/2018	New	St Lucie	Port St Lucie		NW E TORINO PKWY	27.34572	-80.3824
2013	FP&L	AT&T	2018	1554789	9/13/2013	8/7/2018	New	St Lucie	Port St Lucie		EAST TORINO PKWY	27.34089	-80.38439
2013	FP&L	AT&T	2018	1554788	9/13/2013	8/7/2018	New	St Lucie	Port St Lucie		EAST TORINO PKWY	27.34073	-80.38518
2013	FP&L	AT&T	2018	1554786	9/13/2013	8/7/2018	New	St Lucie	Port St Lucie		E TORINO PKWY & CONUS ST	27.3409	-80.38676
2013	FP&L	AT&T	2018	1554785	9/13/2013	8/7/2018	New	St Lucie	Port St Lucie		NW TORINO PKWY	27.34102	-80.38722
2013	FP&L	AT&T	2018	1554784	9/13/2013	8/7/2018	New	St Lucie	Port St Lucie		NW TORINO PKWY	27.34117	-80.3879
2013	FP&L	AT&T	2018	1554779	9/13/2013	8/7/2018	New	St Lucie	Port St Lucie		NW TORINO PKWY	27.34181	-80.3905
2013	FP&L	AT&T	2018	1554776	9/13/2013	8/7/2018	New	St Lucie	Port St Lucie		NW TORINO PKWY	27.34197	-80.39116
2013	FP&L	AT&T	2018	1554774	9/13/2013	8/7/2018	New	St Lucie	Port St Lucie		NW TORINO PKWY	27.34208	-80.39179
2013	FP&L	AT&T	2018	1554771	9/13/2013	8/7/2018	New	St Lucie	Port St Lucie		NW TORINO PKWY	27.34214	-80.39307
2013	FP&L	AT&T	2018	1554769	9/13/2013	8/7/2018	New	St Lucie	Port St Lucie		NW TORINO PKWY	27.34208	-80.39367
2013	FP&L	AT&T	2018	1554767	9/13/2013	8/7/2018	New	St Lucie	Port St Lucie		NW TORINO PKWY	27.34199	-80.39426
2013	FP&L	AT&T	2018	1554765	9/13/2013	8/7/2018	New	St Lucie	Port St Lucie		NW TORINO PKWY	27.34183	-80.39487
2013	FP&L	AT&T	2018	1554764	9/13/2013	8/7/2018	New	St Lucie	Port St Lucie		NW TORINO PKWY	27.34164	-80.39549
2013	FP&L	AT&T	2018	1554761	9/13/2013	8/7/2018	New	St Lucie	Port St Lucie		NW TORINO PKWY	27.34146	-80.39612
2013	FP&L	AT&T	2018	1554759	9/13/2013	8/7/2018	New	St Lucie	Port St Lucie		W TORINO PKWY & NW WINFIE	27.3411	-80.39734
2013	FP&L	AT&T	2017	1554758	9/13/2013	8/7/2018	New	St Lucie	Port St Lucie		NE TORINO PKWY	27.34091	-80.39794
2013	FP&L	AT&T	2017	1554757	9/13/2013	8/7/2018	New	St Lucie	Port St Lucie		NE TORINO PKWY	27.34074	-80.39852
2013	FP&L	AT&T	2018	1552828	9/12/2013	5/7/2018	New	Miami-Dade	Hialeah		W 60TH ST & 87TH AVE	25.87716	-80.33941
2013	FP&L	AT&T	2018	1552825	9/12/2013	5/7/2018	New	Miami-Dade	Hialeah		W 60TH ST & 87TH AVE	25.87954	-80.33929
2013	FP&L	AT&T	2018	1552822	9/12/2013	5/7/2018	New	Miami-Dade	Hialeah		W 60TH ST & 87TH AVE	25.87924	-80.33925
2013	FP&L	AT&T	2018	1552818	9/12/2013	5/7/2018	New	Miami-Dade	Hialeah		W 60TH ST & 87TH AVE	25.87801	-80.33919
2013	FP&L	AT&T	2018	1552813	9/12/2013	2/12/2018	New	Miami-Dade	Hialeah		W 60TH ST & 87TH AVE	25.87747	-80.33919
2013	FP&L	AT&T	2018	1552812	9/12/2013	5/7/2018	New	Miami-Dade	Hialeah		W 60TH ST & 87TH AVE	25.87683	-80.33915
2013	FP&L	AT&T	2018	1552809	9/12/2013	5/7/2018	New	Miami-Dade	Hialeah		W 87TH AVE & NW 112TH ST	25.87627	-80.33913
2013	FP&L	AT&T	2018	1552802	9/12/2013	5/7/2018	New	Miami-Dade	Hialeah		W 87TH AVE & NW 112TH ST	25.87468	-80.33899
2013	FP&L	AT&T	2018	1552795	9/12/2013	5/7/2018	New	Miami-Dade	Hialeah		W 60TH ST & W 27TH CT	25.87709	-80.33871
2013	FP&L	AT&T	2018	1552785	9/12/2013	5/7/2018	New	Miami-Dade	Hialeah		W 60TH ST & W 27TH CT	25.8771	-80.33773
2013	FP&L	AT&T	2018	1552783	9/12/2013	5/7/2018	New	Miami-Dade	Hialeah		W 60TH ST & W 26TH CT	25.87711	-80.33739
2013	FP&L	AT&T	2018	1552767	9/12/2013	5/7/2018	New	Miami-Dade	Hialeah		W 60TH ST & W 24TH PL	25.87713	-80.3355
2013	FP&L	AT&T	2018	1552764	9/12/2013	2/14/2018	New	Miami-Dade	Hialeah		W 60TH ST & W 24TH PL	25.87713	-80.33483
2013	FP&L	AT&T	2018	1552734	9/12/2013	5/7/2018	New	Miami-Dade	Hialeah		W 60TH ST & 82ND ST	25.87792	-80.33147
2013	FP&L	AT&T	2018	1552715	9/12/2013	2/14/2018	New	Miami-Dade	Hialeah		W 56ND ST & 82ND ST	25.87343	-80.33144
2013	FP&L	AT&T	2018	1552710	9/12/2013	5/7/2018	New	Miami-Dade	Hialeah		W 56ND ST & 82ND ST	25.87343	-80.33101
2013	FP&L	AT&T	2018	1552701	9/12/2013	5/7/2018	New	Miami-Dade	Hialeah		W 52ND ST & 82ND ST	25.87006	-80.33092
2013	FP&L	AT&T	2018	1552663	9/12/2013	5/7/2018	New	Miami-Dade	Hialeah		W 60TH ST & W 22ND LN	25.87708	-80.32934
2013	FP&L	AT&T	2018	1552661	9/12/2013	5/7/2018	New	Miami-Dade	Hialeah		W 60TH ST & W 22ND LN	25.87709	-80.32927
2013	FP&L	AT&T	2018	1552659	9/12/2013	5/7/2018	New	Miami-Dade	Hialeah		W 60TH ST & W 22ND LN	25.87708	-80.32916
2013	FP&L	AT&T	2018	1552655	9/12/2013	5/7/2018	New	Miami-Dade	Hialeah		W 60TH ST & W 22ND CT	25.8771	-80.32858
2013	FP&L	AT&T	2018	1552654	9/12/2013	5/7/2018	New	Miami-Dade	Hialeah		W 60TH ST & W 22ND CT	25.8771	-80.32783
2013	FP&L	AT&T	2018	1546374	9/6/2013	7/17/2018	New	Broward	Fort Lauderdale	2831	SUNRISE BLVD	26.13664	-80.18297
2013	FP&L	AT&T	2018	1545469	9/5/2013	10/11/2018	New	Palm Beach	Loxahatchee	15045	COLLECTING CANAL RD	26.68869	-80.2839
2013	FP&L	AT&T	2018	1545109	9/5/2013	11/1/2018	New	Broward	Pompano Beach	2662	NE 18 ST	26.25426	-80.09571
2013	FP&L	AT&T	2018	1545108	9/5/2013	11/12/2018	New	Broward	Pompano Beach	2600	NE 22 ST	26.25673	-80.09742
2013	FP&L	AT&T	2018	1541832	8/30/2013	11/1/2018	New	Broward	Pompano Beach	1802	BAY DR	26.25446	-80.08514
2013	FP&L	AT&T	2018	1541812	8/30/2013	10/3/2018	New	Broward	Davie	3700	S UNIVERSITY DR	26.07756	-80.25212
2013	FP&L	AT&T	2018	1541538	8/30/2013	7/24/2018	New	Volusia	Daytona Beach			29.12787	-81.0931
2013	FP&L	AT&T	2018	1541533	8/30/2013	7/24/2018	New	Volusia	Daytona Beach			29.12789	-81.09213
2013	FP&L	AT&T	2018	1541532	8/30/2013	7/24/2018	New	Volusia	Daytona Beach			29.12779	-81.09211
2013	FP&L	AT&T	2018	1541520	8/30/2013	7/24/2018	New	Volusia	Daytona Beach			29.12792	-81.08965
2013	FP&L	AT&T	2018	1541517	8/30/2013	7/24/2018	New	Volusia	Daytona Beach			29.12802	-81.08966
2013	FP&L	AT&T	2018	1541439	8/30/2013	11/5/2018	New	Volusia	Daytona Beach			29.13012	-81.07449
2013	FP&L	AT&T	2018	1541354	8/30/2013	7/24/2018	New	Volusia	Daytona Beach			29.14265	-81.07868
2013	FP&L	AT&T	2018	1541267	8/30/2013	7/24/2018	New	Volusia	Daytona Beach			29.1501	-81.08225
2013	FP&L	AT&T	2018	1541265	8/30/2013	7/24/2018	New	Volusia	Daytona Beach			29.15042	-81.08251
2013	FP&L	AT&T	2018	1541264	8/30/2013	7/24/2018	New	Volusia	Daytona Beach			29.15067	-81.08274
2013	FP&L	AT&T	2018	1541263	8/30/2013	7/24/2018	New	Volusia	Daytona Beach			29.15107	-81.08284
2013	FP&L	AT&T	2018	1541254	8/30/2013	10/30/2018	New	Broward	Cooper City		W PALOMINO DR & HANCOCK R	26.04482	-80.33769
2013	FP&L	AT&T	2018	1540504	8/29/2013	10/11/2018	New	Seminole	Sanford	802	R/O WEST 20TH STREET	28.79433	-81.27555
2013	FP&L	AT&T	2018	1540279	8/29/2013	9/11/2018	New	Brevard	Melbourne	1710	F/O DIXIE WY	28.16925	-80.64901
2013	FP&L	AT&T	2018	1540271	8/29/2013	10/17/2018	New	Brevard	Melbourne	1325	F/O HIAWATHA ST	28.15353	-80.6418
2013	FP&L	AT&T	2018	1539777	8/28/2013	10/8/2018	New	Broward	Pompano Beach	2540	SE 3 ST	26.22832	-80.09844
2013	FP&L	AT&T	2018	1539740	8/28/2013	10/13/2018	New	Palm Beach	Boynton Beach			26.52441	-80.16411
2013	FP&L	AT&T	2016	1539702	8/28/2013	10/31/2018	New	Broward	Pompano Beach	2501	NE 8 CT	26.24811	-80.09655
2013	FP&L	AT&T	2018	1539698	8/28/2013	10/8/2018	New	Broward	Pompano Beach	2624	NE 9 ST	26.24028	-80.0972
2013	FP&L	AT&T	2015	1539687	8/28/2013	9/28/2018	New	Brevard	Rockledge	2526	COCONUT DR	28.36835	-80.77322
2013	FP&L	AT&T	2015	1539682	8/28/2013	9/28/2018	New	Brevard	Rockledge	2536	COCONUT DR	28.36835	-80.7737
2013	FP&L	AT&T	2015	1539677	8/28/2013	9/28/2018	New	Brevard	Rockledge	902	CANAL DR	28.36833	-80.77467
2013	FP&L	AT&T	2018	1538105	8/27/2013	10/11/2018	New	Palm Beach	Lake Worth	5644	Cadillac Dr	26.59378	-80.13068
2013	FP&L	AT&T	2018	1538066	8/27/2013	10/30/2018	New	Palm Beach	Lake Worth		Lantana and Cadillac	26.59007	-80.13082
2013	FP&L	AT&T	2018	1538064	8/27/2013	10/11/2018	New	Palm Beach	Lake Worth		Lantana and Cadillac	26.58993	-80.1308
2013	FP&L	AT&T	2018	1537638	8/27/2013	9/24/2018	New	Brevard	Cocoa	1402	R/O COLLEGE AV	28.37493	-80.76088



## PUBLIC VERSION

Created Year	Owner Company	NTG Company	Updated Year	TicketNu mber	CreatedOn	UpdatedOn	TicketType	County	Place	HouseNu mber	StreetName	Latitude	Longitude
2013	FP&L	AT&T	2018	1537571	8/27/2013	6/28/2018	New	Brevard	Cocoa	1437	F/O PARADISE LN	28.37827	-80.75254
2013	FP&L	AT&T	2018	1535802	8/23/2013	10/17/2018	New	Broward	Miramar	12400	SOMERSET BLVD	25.9597	-80.31392
2013	FP&L	AT&T	2018	1535790	8/23/2013	10/9/2018	New	Broward	Miramar			25.96548	-80.31137
2013	FP&L	AT&T	2018	1535352	8/23/2013	10/26/2018	New	Brevard	Melbourne		HIGHLAND AV AND ST CLAIR	28.13181	-80.62805
2013	FP&L	AT&T	2018	1535337	8/23/2013	10/4/2018	New	Brevard	Melbourne	684	US HWY 1	28.11805	-80.62917
2013	FP&L	AT&T	2018	1534622	8/22/2013	7/26/2018	New	Broward	Plantation			26.16281	-80.2826
2013	FP&L	AT&T	2018	1534462	8/22/2013	7/26/2018	New	Broward	Plantation	9951	SUNSET STRIP	26.15417	-80.28293
2013	FP&L	AT&T	2018	1534455	8/22/2013	7/26/2018	New	Broward	Plantation	9951	SUNSET STRIP	26.15386	-80.28291
2013	FP&L	AT&T	2018	1534449	8/22/2013	7/26/2018	New	Broward	Plantation	9951	SUNSET STRIP	26.15309	-80.28287
2013	FP&L	AT&T	2018	1534445	8/22/2013	7/26/2018	New	Broward	Plantation		SUNSET STRIP & NOB HILL R	26.15298	-80.28251
2013	FP&L	AT&T	2018	1534440	8/22/2013	7/26/2018	New	Broward	Plantation	10001	SUNSET STRIP	26.15295	-80.28306
2013	FP&L	AT&T	2018	1534424	8/22/2013	7/26/2018	New	Broward	Plantation			26.14559	-80.29352
2013	FP&L	AT&T	2018	1534421	8/22/2013	7/26/2018	New	Broward	Plantation			26.14566	-80.29405
2013	FP&L	AT&T	2018	1534419	8/22/2013	7/26/2018	New	Broward	Plantation			26.14565	-80.29468
2013	FP&L	AT&T	2018	1534356	8/22/2013	9/2/2017	New	Indian River	Vero Beach		65TH ST	27.71187	-80.43493
2013	FP&L	AT&T	2018	1534348	8/22/2013	9/18/2017	New	Indian River	Vero Beach		65TH ST	27.71186	-80.44905
2013	FP&L	AT&T	2018	1534347	8/22/2013	9/18/2017	New	Indian River	Vero Beach		65TH ST	27.71186	-80.44868
2013	FP&L	AT&T	2018	1534292	8/22/2013	10/12/2018	New	Indian River	Vero Beach	5810	65TH ST	27.71184	-80.44673
2013	FP&L	AT&T	2018	1533503	8/21/2013	10/3/2018	New	Brevard	Cocoa	1101	SCHOOL ST	28.35992	-80.74469
2013	FP&L	AT&T	2018	1533497	8/21/2013	10/12/2018	New	Brevard	Cocoa	1039	SCHOOL ST	28.3599	-80.74346
2013	FP&L	AT&T	2018	1533487	8/21/2013	10/12/2018	New	Brevard	Cocoa	1105	SCHOOL ST	28.35992	-80.74508
2013	FP&L	AT&T	2018	1533457	8/21/2013	10/12/2018	New	Brevard	Cocoa		WILSON RD AND PALM AV	28.36576	-80.75089
2013	FP&L	AT&T	2017	1533418	8/21/2013	10/12/2018	New	Brevard	Cocoa	1302	HENDRY AV	28.36499	-80.74894
2013	FP&L	AT&T	2018	1532027	8/20/2013	9/11/2018	New	Miami-Dade	Miami	53	NE 60 ST.	25.8309	-80.19514
2013	FP&L	AT&T	2018	1531981	8/20/2013	4/9/2018	New	Miami-Dade	Miami	5554	NW MIAMI CT.	25.82701	-80.1977
2013	FP&L	AT&T	2018	1531918	8/20/2013	10/25/2018	New	St Lucie	Fort Pierce	1984	OLD FFA RD	27.46915	-80.43125
2013	FP&L	AT&T	2018	1531662	8/20/2013	10/15/2018	New	Palm Beach	Boynton Beach	116	R/O NW 14 AV		
2013	FP&L	AT&T	2018	1531641	8/20/2013	9/28/2018	New	Broward	Pompano Beach	608	R/O NE 23 AV	26.23799	-80.10071
2013	FP&L	AT&T	2018	1531634	8/20/2013	9/25/2017	New	Miami-Dade	Medley		Hialeah-Hia Gardens Blvd	25.88059	-80.35547
2013	FP&L	AT&T	2018	1531632	8/20/2013	3/12/2018	New	Miami-Dade	Medley		Hialeah-Hia Gardens Blvd	25.88059	-80.35547
2013	FP&L	AT&T	2017	1531631	8/20/2013	3/12/2018	New	Miami-Dade	Medley		Hialeah-Hia Gardens Blvd	25.88003	-80.35557
2013	FP&L	AT&T	2018	1530751	8/19/2013	9/13/2018	New	Miami-Dade	Homestead	29353	R/O SW 152 AVE.	25.49384	-80.43585
2013	FP&L	AT&T	2018	1530524	8/19/2013	10/13/2017	New	Miami-Dade	Village of Pinecrest	5825	SW 107 ST.	25.67289	-80.28668
2013	FP&L	AT&T	2018	1530523	8/19/2013	10/13/2017	New	Miami-Dade	Village of Pinecrest	5825	SW 107 ST.	25.67287	-80.28722
2013	FP&L	AT&T	2018	1530522	8/19/2013	10/13/2017	New	Miami-Dade	Village of Pinecrest	5865	SW 107 ST.	25.67292	-80.28854
2013	FP&L	AT&T	2018	1530519	8/19/2013	10/13/2017	New	Miami-Dade	Village of Pinecrest	5901	SW 107 ST.	25.67284	-80.28914
2013	FP&L	AT&T	2018	1530513	8/19/2013	10/13/2017	New	Miami-Dade	Village of Pinecrest	5846	SW 108 ST.	25.67068	-80.28755
2013	FP&L	AT&T	2018	1529985	8/16/2013	9/13/2018	New	Miami-Dade	Homestead	18030	SW 180TH AVE & SW 352ND S	25.44053	-80.48337
2013	FP&L	AT&T	2018	1529967	8/16/2013	10/23/2018	New	Miami-Dade	Homestead		SW 352ND ST	25.44055	-80.48509
2013	FP&L	AT&T	2018	1529898	8/16/2013	9/13/2018	New	Miami-Dade	Homestead		SW 192ND AVE	25.43804	-80.5016
2013	FP&L	AT&T	2018	1529895	8/16/2013	9/13/2018	New	Miami-Dade	Homestead		SW 192ND AVE & SW 354TH S	25.43868	-80.50157
2013	FP&L	AT&T	2018	1529144	8/15/2013	11/12/2018	New	Palm Beach	Lake Worth		SW COR HYPOLUXO FARMS RD	26.56638	-80.12585
2013	FP&L	AT&T	2018	1529098	8/15/2013	8/27/2018	New	Broward	Dania		SE CORNER OF N BRYAN RD-N	26.05376	-80.15575
2013	FP&L	AT&T	2018	1529091	8/15/2013	10/15/2018	New	Broward	Dania		I/O NW 14 WAY & NW 1 ST	26.05383	-80.15435
2013	FP&L	AT&T	2018	1529080	8/15/2013	10/8/2018	New	Broward	Dania		I/O NW 11 AVE & NW 1 ST 5	26.0539	-80.15114
2013	FP&L	AT&T	2018	1529055	8/15/2013	10/28/2018	New	Broward	Dania	609	F/O SW 1 ST	26.05033	-80.14921
2013	FP&L	AT&T	2018	1529048	8/15/2013	10/28/2018	New	Broward	Dania		I/O SW 5 AVE & SW 1 ST	26.05037	-80.14766
2013	FP&L	AT&T	2018	1529040	8/15/2013	8/27/2018	New	Broward	Dania		2 PLS N/O DANIA BEACH ON	26.05257	-80.14642
2013	FP&L	AT&T	2018	1528719	8/14/2013	9/13/2017	New	Miami-Dade	Miami		NW 12 AVE	25.88376	-80.21873
2013	FP&L	AT&T	2018	1528695	8/14/2013	3/15/2018	New	Miami-Dade	Miami		NW 11TH AVE	25.88506	-80.217
2013	FP&L	AT&T	2018	1528694	8/14/2013	3/15/2018	New	Miami-Dade	Miami		NW 11TH AVE	25.8847	-80.21658
2013	FP&L	AT&T	2018	1528283	8/14/2013	9/4/2018	New	Broward	Davie	202	R/O PARKWAY DR	26.10223	-80.29706
2013	FP&L	AT&T	2018	1527723	8/13/2013	7/6/2018	New	Miami-Dade	Hialeah	1420	R/O W 37TH ST	25.85483	-80.31118
2013	FP&L	AT&T	2018	1527722	8/13/2013	7/6/2018	New	Miami-Dade	Hialeah	1410	R/O W 37TH ST	25.85484	-80.31084
2013	FP&L	AT&T	2018	1527712	8/13/2013	2/14/2018	New	Miami-Dade	Hialeah	3505	R/O W 14TH AVE	25.85371	-80.31012
2013	FP&L	AT&T	2018	1527704	8/13/2013	7/6/2018	New	Miami-Dade	Hialeah	1330	R/O W 35TH ST	25.85302	-80.3092
2013	FP&L	AT&T	2018	1527702	8/13/2013	7/6/2018	New	Miami-Dade	Hialeah	1310	R/O W 35TH ST	25.85301	-80.3089
2013	FP&L	AT&T	2018	1527619	8/13/2013	9/17/2018	New	Miami-Dade	Hialeah	1000	W 37TH ST	25.85461	-80.30253
2013	FP&L	AT&T	2018	1527160	8/13/2013	9/12/2018	New	Miami-Dade	Doral	7855	NW 12TH ST	25.78416	-80.32271
2013	FP&L	AT&T	2018	1527159	8/13/2013	11/13/2018	New	Miami-Dade	Doral	1300	NW 78TH AVE	25.78445	-80.32272
2013	FP&L	AT&T	2018	1527158	8/13/2013	11/13/2018	New	Miami-Dade	Doral	1300	NW 78TH AVE	25.78491	-80.32273
2013	FP&L	AT&T	2018	1527137	8/13/2013	11/13/2018	New	Miami-Dade	Doral		NW 15TH ST AND NW 79TH AV	25.78816	-80.32338
2013	FP&L	AT&T	2018	1526028	8/12/2013	9/20/2018	New	Palm Beach	Kings Point		JOG RD AND NORMANDY LN	26.44625	-80.14653
2013	FP&L	AT&T	2017	1525244	8/9/2013	8/8/2018	New	Miami-Dade	Miami		SW 92 AV	25.62913	-80.3418
2013	FP&L	AT&T	2018	1524737	8/8/2013	5/31/2018	New	Miami-Dade	Coral Gables	7051	SW 62ND AVE	25.70513	-80.29282
2013	FP&L	AT&T	2018	1524721	8/8/2013	3/21/2018	New	Miami-Dade	Coral Gables		SW 70TH ST & SW 61ST AVE	25.70622	-80.29205
2013	FP&L	AT&T	2018	1524718	8/8/2013	5/31/2018	New	Miami-Dade	Coral Gables	7000	SW 61ST AVE	25.70576	-80.29207
2013	FP&L	AT&T	2018	1524644	8/8/2013	3/21/2018	New	Miami-Dade	Coral Gables	5955	PONCE DE LEON BLVD	25.70967	-80.28454
2013	FP&L	AT&T	2018	1524639	8/8/2013	3/21/2018	New	Miami-Dade	Coral Gables	5877	PONCE DE LEON BLVD	25.71027	-80.28377
2013	FP&L	AT&T	2018	1524638	8/8/2013	3/21/2018	New	Miami-Dade	Coral Gables	5877	PONCE DE LEON BLVD	25.71033	-80.2837
2013	FP&L	AT&T	2018	1524635	8/8/2013	3/21/2018	New	Miami-Dade	Coral Gables	5855	PONCE DE LEON BLVD	25.71053	-80.28346
2013	FP&L	AT&T	2018	1524607	8/8/2013	10/8/2018	New	Broward	Fort Lauderdale		NW 9 PL	26.13618	-80.17477
2013	FP&L	AT&T	2018	1524567	8/8/2013	9/5/2018	New	Broward	Fort Lauderdale	1229	NW 24 AV	26.14129	-80.17448
2013	FP&L	AT&T	2018	1524563	8/8/2013	10/8/2018	New	Broward	Fort Lauderdale	1241	NW 24 AV	26.1417	-80.17446
2013	FP&L	AT&T	2018	1523669	8/7/2013	10/15/2018	New	Broward	Tamarac	7688	NW 96TH TER	26.2178	-80.27886
2013	FP&L	AT&T	2018	1523645	8/7/2013	10/15/2018	New	Broward	Tamarac	7660	WESTWOOD DR	26.21752	-80.27802
2013	FP&L	AT&T	2018	1523579	8/7/2013	10/11/2018	New	Indian River	Vero Beach		16TH MANOR	27.63331	-80.48344
2013	FP&L	AT&T	2018	1523577	8/7/2013	7/13/2018	New	Indian River	Vero Beach		16TH MANOR	27.63236	-80.48354
2013	FP&L	AT&T	2018	1522858	8/6/2013	7/25/2018	New	Palm Beach	Lake Worth	3770	LANTANA RD	26.58822	-80.10138
2013	FP&L	AT&T	2018	1522417	8/5/2013	11/5/2018	New	Miami-Dade		840	NW 207 STREET		
2013	FP&L	AT&T	2018	1521930	8/5/2013	4/2/2018	New	Broward	Pembroke Pines		US 27	26.01651	-80.43226



## PUBLIC VERSION

Created Year	Owner Company	NTG	Updated Year	TicketNumber	CreatedOn	UpdatedOn	TicketType	County	Place	HouseNumber	StreetName	Latitude	Longitude
2013	FP&L	AT&T	2017	1521921	8/5/2013	4/2/2018	New	Broward	Pembroke Pines		Johnson St	26.01506	-80.43439
2013	FP&L	AT&T	2018	1521909	8/5/2013	4/2/2018	New	Broward	Pembroke Pines		US 27	26.01253	-80.43214
2013	FP&L	AT&T	2018	1521907	8/5/2013	4/2/2018	New	Broward	Pembroke Pines		US 27	26.01179	-80.43212
2013	FP&L	AT&T	2018	1521896	8/5/2013	8/31/2018	New	Broward	Pembroke Pines		US 27	26.009	-80.43188
2013	FP&L	AT&T	2016	1521562	8/5/2013	12/20/2017	New	Putnam	Palatka	1300	Moseley Ave.	29.6377	-81.64963
2013	FP&L	AT&T	2018	1521561	8/5/2013	12/20/2017	New	Putnam	Palatka	1312	Moseley Ave.	29.63739	-81.64961
2013	FP&L	AT&T	2018	1521107	8/2/2013	9/13/2018	New	Miami-Dade	Homestead	15475	SW HARRISON DR.	25.49613	-80.44253
2013	FP&L	AT&T	2018	1521105	8/2/2013	9/13/2018	New	Miami-Dade	Homestead	15251	SW 296 ST.	25.49252	-80.43775
2013	FP&L	AT&T	2018	1521101	8/2/2013	9/13/2018	New	Miami-Dade	Homestead	27531	C/O ALABAMA RD & LEISURE	25.49683	-80.44302
2013	FP&L	AT&T	2018	1521100	8/2/2013	10/23/2018	New	Miami-Dade	Homestead	27531	SW 167 AVE.	25.51086	-80.46083
2013	FP&L	AT&T	2018	1521099	8/2/2013	9/13/2018	New	Miami-Dade	Homestead	16861	SW 277 ST.	25.50966	-80.4638
2013	FP&L	AT&T	2018	1521097	8/2/2013	9/13/2018	New	Miami-Dade	Homestead	16800	SW 276 ST.	25.50975	-80.46303
2013	FP&L	AT&T	2018	1521088	8/2/2013	9/26/2018	New	Miami-Dade	Homestead	17524	SW 245 TER.	25.5377	-80.47641
2013	FP&L	AT&T	2017	1519071	7/31/2013	9/28/2018	New	Miami-Dade	Cutler	21360	SW 102 AVE.	25.5685	-80.35676
2013	FP&L	AT&T	2018	1519067	7/31/2013	9/28/2018	New	Miami-Dade	Cutler	9961	SW 213 ST.	25.56982	-80.3535
2013	FP&L	AT&T	2017	1519063	7/31/2013	9/28/2018	New	Miami-Dade	Cutler	9930	SW 212 ST.	25.56988	-80.35307
2013	FP&L	AT&T	2018	1514704	7/29/2013	3/14/2018	New	Miami-Dade	Miami		SW 75 AVE.	25.69771	-80.31559
2013	FP&L	AT&T	2018	1513084	7/26/2013	11/12/2018	New	Palm Beach	Lake Worth	420	CHEYENNE DR	26.58397	-80.10042
2013	FP&L	AT&T	2018	1513080	7/26/2013	7/13/2018	New	Indian River	Vero Beach	735	26TH AV	27.61512	-80.41289
2013	FP&L	AT&T	2018	1511122	7/24/2013	4/20/2018	New	Brevard	Palm Bay	499	CHAMBERLIN AV	28.01097	-80.67507
2013	FP&L	AT&T	2015	1510845	7/24/2013	9/28/2018	New	Brevard	Rockledge		RANGE RD	28.36663	-80.77137
2013	FP&L	AT&T	2014	1510823	7/24/2013	9/28/2018	New	Brevard	Rockledge		BARTON BLVD W	28.33072	-80.75449
2013	FP&L	AT&T	2015	1510776	7/24/2013	7/23/2018	New	Brevard	Titusville	1230	THOREAU ST	28.56481	-80.8162
2013	FP&L	AT&T	2015	1510774	7/24/2013	7/23/2018	New	Brevard	Titusville	4115	LEJUNE AV	28.56633	-80.81652
2013	FP&L	AT&T	2017	1510541	7/23/2013	8/7/2018	New	St Lucie	Port St Lucie		WEST TORINO AVE	27.35881	-80.40268
2013	FP&L	AT&T	2017	1510539	7/23/2013	8/7/2018	New	St Lucie	Port St Lucie		WEST TORINO AVE	27.35836	-80.40307
2013	FP&L	AT&T	2017	1510538	7/23/2013	8/7/2018	New	St Lucie	Port St Lucie		WEST TORINO AVE	27.35793	-80.40341
2013	FP&L	AT&T	2017	1510537	7/23/2013	8/7/2018	New	St Lucie	Port St Lucie		WEST TORINO AVE	27.35741	-80.40373
2013	FP&L	AT&T	2017	1510534	7/23/2013	8/7/2018	New	St Lucie	Port St Lucie	6311	WEST TORINO AVE	27.35692	-80.40402
2013	FP&L	AT&T	2017	1510532	7/23/2013	8/7/2018	New	St Lucie	Port St Lucie		WEST TORINO AVE	27.35628	-80.4043
2013	FP&L	AT&T	2017	1510530	7/23/2013	8/7/2018	New	St Lucie	Port St Lucie		WEST TORINO AVE	27.35587	-80.40445
2013	FP&L	AT&T	2017	1510524	7/23/2013	8/7/2018	New	St Lucie	Port St Lucie		WEST TORINO AVE	27.35474	-80.40473
2013	FP&L	AT&T	2017	1510521	7/23/2013	8/7/2018	New	St Lucie	Port St Lucie		WEST TORINO AVE	27.35415	-80.40481
2013	FP&L	AT&T	2017	1510520	7/23/2013	8/7/2018	New	St Lucie	Port St Lucie		WEST TORINO AVE	27.35358	-80.40489
2013	FP&L	AT&T	2018	1510519	7/23/2013	8/7/2018	New	St Lucie	Port St Lucie		WEST TORINO AVE	27.35296	-80.40497
2013	FP&L	AT&T	2018	1510517	7/23/2013	8/7/2018	New	St Lucie	Port St Lucie		WEST TORINO AVE	27.35239	-80.40505
2013	FP&L	AT&T	2018	1510516	7/23/2013	8/7/2018	New	St Lucie	Port St Lucie		WEST TORINO AVE	27.35186	-80.40513
2013	FP&L	AT&T	2018	1510506	7/23/2013	8/7/2018	New	St Lucie	Port St Lucie	6447	NW HALIBUT ST	27.34748	-80.40569
2013	FP&L	AT&T	2018	1510504	7/23/2013	8/7/2018	New	St Lucie	Port St Lucie	6148	NW E TORINO PKWY	27.34691	-80.40573
2013	FP&L	AT&T	2018	1510501	7/23/2013	8/7/2018	New	St Lucie	Port St Lucie	6148	NW E TORINO PKWY	27.34633	-80.4057
2013	FP&L	AT&T	2018	1510500	7/23/2013	5/3/2018	New	St Lucie	Port St Lucie		NW E TORINO PKWY	27.34576	-80.40569
2013	FP&L	AT&T	2018	1510497	7/23/2013	5/3/2018	New	St Lucie	Port St Lucie	6148	NW E TORINO PKWY	27.34516	-80.40562
2013	FP&L	AT&T	2018	1510492	7/23/2013	5/3/2018	New	St Lucie	Port St Lucie	6299	NW E TORINO PKWY	27.34392	-80.4052
2013	FP&L	AT&T	2018	1510491	7/23/2013	5/3/2018	New	St Lucie	Port St Lucie		NW E TORINO PKWY	27.3433	-80.40481
2013	FP&L	AT&T	2018	1510490	7/23/2013	5/3/2018	New	St Lucie	Port St Lucie		NW E TORINO PKWY	27.34284	-80.40443
2013	FP&L	AT&T	2018	1510472	7/23/2013	4/5/2018	New	St Lucie	Port St Lucie		NW TOPAZ WAY	27.33907	-80.40911
2013	FP&L	AT&T	2018	1510470	7/23/2013	5/3/2018	New	St Lucie	Port St Lucie		NW TOPAZ WAY	27.33912	-80.40857
2013	FP&L	AT&T	2018	1510468	7/23/2013	5/3/2018	New	St Lucie	Port St Lucie		NW TOPAZ WAY	27.33932	-80.40779
2013	FP&L	AT&T	2018	1510466	7/23/2013	5/3/2018	New	St Lucie	Port St Lucie		NW TOPAZ WAY	27.33966	-80.40716
2013	FP&L	AT&T	2018	1510464	7/23/2013	5/3/2018	New	St Lucie	Port St Lucie		NW TOPAZ WAY	27.34015	-80.40682
2013	FP&L	AT&T	2018	1510461	7/23/2013	5/3/2018	New	St Lucie	Port St Lucie		NW TOPAZ WAY	27.34048	-80.40637
2013	FP&L	AT&T	2018	1510458	7/23/2013	5/3/2018	New	St Lucie	Port St Lucie		NW TOPAZ WAY	27.34082	-80.40587
2013	FP&L	AT&T	2018	1510454	7/23/2013	5/3/2018	New	St Lucie	Port St Lucie		NW TOPAZ WAY	27.34111	-80.40549
2013	FP&L	AT&T	2018	1510451	7/23/2013	5/3/2018	New	St Lucie	Port St Lucie		NW TOPAZ WAY	27.34138	-80.40513
2013	FP&L	AT&T	2018	1510438	7/23/2013	5/3/2018	New	St Lucie	Port St Lucie		NW E TORINO PKWY	27.34188	-80.40354
2013	FP&L	AT&T	2018	1510434	7/23/2013	5/3/2018	New	St Lucie	Port St Lucie		NW E TORINO PKWY	27.34145	-80.40315
2013	FP&L	AT&T	2018	1510432	7/23/2013	7/23/2018	New	Brevard	Titusville	4450	MT VERNON AV	28.56068	-80.79983
2013	FP&L	AT&T	2018	1510431	7/23/2013	5/3/2018	New	St Lucie	Port St Lucie		NW E TORINO PKWY	27.341	-80.4026
2013	FP&L	AT&T	2018	1510429	7/23/2013	5/3/2018	New	St Lucie	Port St Lucie		NW E TORINO PKWY	27.34064	-80.40195
2013	FP&L	AT&T	2018	1510427	7/23/2013	7/23/2018	New	Brevard	Titusville	3203	US1	28.57991	-80.79944
2013	FP&L	AT&T	2018	1510426	7/23/2013	5/3/2018	New	St Lucie	Port St Lucie		NW E TORINO PKWY	27.34043	-80.40123
2013	FP&L	AT&T	2018	1510420	7/23/2013	5/3/2018	New	St Lucie	Port St Lucie		NW E TORINO PKWY	27.34036	-80.40047
2013	FP&L	AT&T	2018	1510071	7/23/2013	10/3/2018	New	Broward	Dania		NW 1 AVE	26.05758	-80.14455
2013	FP&L	AT&T	2018	1510066	7/23/2013	8/27/2018	New	Broward	Dania	218	NW 1ST AVE	26.05684	-80.14453
2013	FP&L	AT&T	2018	1510065	7/23/2013	8/27/2018	New	Broward	Dania	216	NW 1ST AVE	26.05659	-80.14453
2013	FP&L	AT&T	2018	1510056	7/23/2013	5/3/2018	New	St Lucie	Port St Lucie		W MIDWAY RD	27.37492	-80.40758
2013	FP&L	AT&T	2018	1508840	7/22/2013	10/17/2018	New	Palm Beach	Palm Springs	212	GREENBRIER DR	26.63748	-80.09314
2013	FP&L	AT&T	2018	1508837	7/22/2013	10/17/2018	New	Palm Beach	Palm Springs	220	GREENBRIER DR	26.63714	-80.09364
2013	FP&L	AT&T	2018	1508836	7/22/2013	9/10/2018	New	Palm Beach	Palm Springs	228	GREENBRIER DR	26.63694	-80.09402
2013	FP&L	AT&T	2018	1508834	7/22/2013	9/10/2018	New	Palm Beach	Palm Springs	236	GREENBRIER DR	26.63671	-80.0944
2013	FP&L	AT&T	2018	1508830	7/22/2013	9/10/2018	New	Palm Beach	Palm Springs	248	GREENBRIER DR	26.63643	-80.09512
2013	FP&L	AT&T	2018	1508827	7/22/2013	10/17/2018	New	Palm Beach	Palm Springs	252	GREENBRIER DR	26.63636	-80.09565
2013	FP&L	AT&T	2018	1508826	7/22/2013	10/17/2018	New	Palm Beach	Palm Springs	260	GREENBRIER DR	26.6364	-80.09613
2013	FP&L	AT&T	2018	1508824	7/22/2013	10/17/2018	New	Palm Beach	Palm Springs	264	GREENBRIER DR	26.63642	-80.09649
2013	FP&L	AT&T	2018	1508871	7/22/2013	7/7/2018	New	Miami-Dade	Doral	9970	NW 28 TER.	25.79993	-80.35829
2013	FP&L	AT&T	2018	1508780	7/22/2013	7/7/2018	New	Miami-Dade	Doral	10000	NW 28 TER.	25.79995	-80.35948
2013	FP&L	AT&T	2018	1508760	7/22/2013	7/7/2018	New	Miami-Dade	Doral	10730	NW 25 ST.	25.79677	-80.36976
2013	FP&L	AT&T	2018	1508743	7/22/2013	9/10/2018	New	Palm Beach	Palm Springs	4454	ANNA LN	26.64339	-80.11194
2013	FP&L	AT&T	2018	1508739	7/22/2013	10/17/2018	New	Palm Beach	Palm Springs	2270	S MILITARY TRL	26.64379	-80.11189
2013	FP&L	AT&T	2018	1508729	7/22/2013	9/10/2018	New	Palm Beach	Palm Springs	2270	S MILITARY TRL	26.64411	-80.11192
2013	FP&L	AT&T	2018	1508666	7/22/2013	10/23/2018	New	Miami-Dade	Miami	15315	R/O SW 296 ST	25.4925	-80.43904



## PUBLIC VERSION

Created Year	Owner Company	NTG Company	Updated Year	TicketNu mber	CreatedOn	UpdatedOn	TicketType	County	Place	HouseNu mber	StreetName	Latitude	Longitude
2013	FP&L	AT&T	2018	1508444	7/22/2013	8/22/2018	New	Broward	West Broward County		1 Pole E. of loc. 189	26.04396	-80.40645
2013	FP&L	AT&T	2018	1508428	7/22/2013	8/22/2018	New	Broward	West Broward County		1 Pole E. of location 177	26.04396	-80.41261
2013	FP&L	AT&T	2018	1508387	7/22/2013	8/22/2018	New	Broward	West Broward County		1 Pole E. of location 145	26.04402	-80.42276
2013	FP&L	AT&T	2018	1508372	7/22/2013	8/22/2018	New	Broward	West Broward County		1 Pole N of location 130	26.04502	-80.42882
2013	FP&L	AT&T	2018	1508371	7/22/2013	8/22/2018	New	Broward	West Broward County		1 Pole N of location 129	26.04444	-80.42882
2013	FP&L	AT&T	2018	1507925	7/19/2013	10/4/2018	New	Martin	Hobe Sound	8636	MAY TERR	27.04643	-80.13798
2013	FP&L	AT&T	2018	1507084	7/19/2013	2/14/2018	New	Miami-Dade	North Miami	1840	R/O N.E. 154 TER.	25.91779	-80.16262
2013	FP&L	AT&T	2018	1507075	7/19/2013	2/14/2018	New	Miami-Dade	North Miami	829	R/O N.E. 159 ST.	25.92177	-80.18339
2013	FP&L	AT&T	2018	1507074	7/19/2013	2/14/2018	New	Miami-Dade	North Miami	991	R/O N.E. 159 ST.	25.92188	-80.18041
2013	FP&L	AT&T	2018	1507073	7/19/2013	2/14/2018	New	Miami-Dade	North Miami	1149	R/O N.E. 160 TER.	25.92338	-80.17696
2013	FP&L	AT&T	2018	1506054	7/18/2013	5/31/2018	New	Miami-Dade	Coral Gables		S. RED RD	25.71541	-80.28589
2013	FP&L	AT&T	2018	1506033	7/18/2013	3/21/2018	New	Miami-Dade	Coral Gables	5710	MILLER RD	25.71871	-80.286
2013	FP&L	AT&T	2018	1505995	7/18/2013	5/31/2018	New	Miami-Dade	Coral Gables	5510	S. RED RD	25.71939	-80.28604
2013	FP&L	AT&T	2018	1505755	7/18/2013	10/15/2018	New	Brevard	Melbourne		SR 192	28.09197	-80.78441
2013	FP&L	AT&T	2018	1505621	7/18/2013	9/13/2017	New	Miami-Dade	Miami		NW 17 AVE	25.88262	-80.22656
2013	FP&L	AT&T	2018	1505592	7/18/2013	9/7/2018	New	Palm Beach	Riviera Beach	1695	N 25TH CT	26.7825	-80.08274
2013	FP&L	AT&T	2018	1503672	7/16/2013	10/5/2018	New	Broward	Tamarac	8720	NW 79TH ST	26.22391	-80.27011
2013	FP&L	AT&T	2015	1500715	7/11/2013	6/28/2018	New	Brevard	Cocoa		RANGE RD	28.38289	-80.77137
2013	FP&L	AT&T	2018	1498903	7/9/2013	9/1/2017	New	Indian River	Vero Beach		69th ST	27.1917	-80.44543
2013	FP&L	AT&T	2018	1497456	7/5/2013	7/17/2018	New	Broward	Fort Lauderdale	118	NW 31 AV	26.12224	-80.18666
2013	FP&L	AT&T	2015	1495638	7/1/2013	10/12/2018	New	Brevard	Cocoa	1015	CANAL DR	28.36961	-80.77502
2013	FP&L	AT&T	2015	1495618	7/1/2013	10/12/2018	New	Brevard	Cocoa	2504	OAK HAVEN LN	28.36283	-80.77159
2013	FP&L	AT&T	2015	1495597	7/1/2013	10/12/2018	New	Brevard	Cocoa		STRATFORD DR	28.36663	-80.77156
2013	FP&L	AT&T	2015	1495595	7/1/2013	10/12/2018	New	Brevard	Cocoa	1015	DELYS ST	28.37145	-80.77154
2013	FP&L	AT&T	2018	1495556	7/1/2013	10/24/2018	New	St Lucie	Fort Pierce	4180	KINGS HWY	27.51242	-80.3981
2013	FP&L	AT&T	2018	1495553	7/1/2013	10/24/2018	New	St Lucie	Fort Pierce		KINGS HWY	27.50146	-80.39819
2013	FP&L	AT&T	2018	1495550	7/1/2013	10/24/2018	New	St Lucie	Fort Pierce		KINGS HWY	27.49962	-80.39819
2013	FP&L	AT&T	2018	1495542	7/1/2013	10/25/2018	New	St Lucie	Fort Pierce	4900	TREE TOP TRL	27.5231	-80.37596
2013	FP&L	AT&T	2015	1495100	7/1/2013	7/23/2018	New	Brevard	Titusville	3555	HOPKINS AV	28.57499	-80.80371
2013	FP&L	AT&T	2015	1494444	6/28/2013	1/29/2018	New	Putnam	Welaka		CR 309	29.486	-81.67239
2013	FP&L	AT&T	2015	1494417	6/28/2013	1/29/2018	New	Putnam	Welaka		CR 309	29.48226	-81.67198
2013	FP&L	AT&T	2018	1494387	6/28/2013	1/29/2018	New	Putnam	Welaka	209	MCCLURE ST	29.47655	-81.67166
2013	FP&L	AT&T	2018	1494373	6/28/2013	6/14/2018	New	Putnam	Welaka		CR 309	29.47658	-81.67127
2013	FP&L	AT&T	2018	1494351	6/28/2013	1/29/2018	New	Putnam	Welaka		OAK ST	29.47806	-81.66992
2013	FP&L	AT&T	2018	1494292	6/28/2013	1/29/2018	New	Putnam	Welaka		OAK ST	29.47824	-81.66626
2013	FP&L	AT&T	2018	1494252	6/28/2013	6/14/2018	New	Putnam	Welaka	921	SHELL ST	29.4788	-81.66354
2013	FP&L	AT&T	2018	1494226	6/28/2013	6/14/2018	New	Putnam	Welaka		309 11th AVE	29.47815	-81.66152
2013	FP&L	AT&T	2018	1493389	6/27/2013	3/8/2018	New	Miami-Dade	Miami Lakes		W. 81st ST.	25.89614	-80.33791
2013	FP&L	AT&T	2018	1493285	6/27/2013	3/8/2018	New	Miami-Dade	Miami Lakes		W. 26th CT.	25.89527	-80.33724
2013	FP&L	AT&T	2018	1493282	6/27/2013	3/8/2018	New	Miami-Dade	Miami Lakes		W. 26th CT	25.89567	-80.33727
2013	FP&L	AT&T	2018	1493276	6/27/2013	3/8/2018	New	Miami-Dade	Miami Lakes		NW 87th AVE	25.89615	-80.33611
2013	FP&L	AT&T	2018	1493273	6/27/2013	3/8/2018	New	Miami-Dade	Miami Lakes		NW 87th AVE	25.91553	-80.333
2013	FP&L	AT&T	2018	1493162	6/27/2013	3/8/2018	New	Miami-Dade	Miami Lakes		NW 87th AVE	25.90024	-80.34007
2013	FP&L	AT&T	2018	1491847	6/25/2013	7/30/2018	New	St Lucie	Port St Lucie	2196	SW SAVONA BLVD	27.27648	-80.3857
2013	FP&L	AT&T	2018	1489478	6/21/2013	7/13/2018	New	Indian River	Vero Beach		58TH AV	27.61272	-80.44732
2013	FP&L	AT&T	2018	1485914	6/17/2013	9/12/2018	New	Broward	Lauderhill	6399	W Oakland Oak Blvd.	26.16503	-80.23479
2013	FP&L	AT&T	2018	1485913	6/17/2013	9/12/2018	New	Broward	Lauderhill	6279	W Oakland Oak Blvd.	26.16503	-80.23412
2013	FP&L	AT&T	2018	1485911	6/17/2013	9/12/2018	New	Broward	Lauderhill		W Oakland Oak Blvd.	26.165	-80.23341
2013	FP&L	AT&T	2018	1485890	6/17/2013	9/12/2018	New	Broward	Lauderhill		W Oakland Oak Blvd.	26.16503	-80.22535
2013	FP&L	AT&T	2018	1485885	6/17/2013	9/12/2018	New	Broward	Lauderhill		W Oakland Oak Blvd.	26.16506	-80.22471
2013	FP&L	AT&T	2018	1485878	6/17/2013	9/12/2018	New	Broward	Lauderhill	5502	W Oakland Oak Blvd.	26.16504	-80.22338
2013	FP&L	AT&T	2018	1485869	6/17/2013	9/12/2018	New	Broward	Lauderhill		W Oakland Oak Blvd.	26.16507	-80.22295
2013	FP&L	AT&T	2018	1485791	6/17/2013	4/25/2018	New	Brevard	Melbourne	3100	MILWAUKEE AV	28.06841	-80.67356
2013	FP&L	AT&T	2018	1485789	6/17/2013	6/18/2018	New	Brevard	Melbourne	2425	GREEN ST	28.06943	-80.68473
2013	FP&L	AT&T	2018	1485786	6/17/2013	6/18/2018	New	Brevard	Melbourne	2355	BRANDON AV;	28.0702	-80.68542
2013	FP&L	AT&T	2016	1485769	6/17/2013	10/15/2018	New	Brevard	Melbourne	1655	JOHN RODES BLVD	28.08257	-80.70008
2013	FP&L	AT&T	2017	1485411	6/14/2013	4/4/2018	New	Brevard	Palm Bay	282	Emerson Dr	28.03178	-80.68996
2013	FP&L	AT&T	2018	1484375	6/13/2013	9/18/2017	New	Indian River	Vero Beach		61ST ST	27.70465	-80.44928
2013	FP&L	AT&T	2018	1484369	6/13/2013	10/12/2018	New	Indian River	Vero Beach		58TH AVE	27.70466	-80.44621
2013	FP&L	AT&T	2018	1484365	6/13/2013	10/12/2018	New	Indian River	Vero Beach		58TH AVE	27.7102	-80.44613
2013	FP&L	AT&T	2018	1484364	6/13/2013	11/9/2018	New	Indian River	Vero Beach	6545	58TH AVE	27.71273	-80.44611
2013	FP&L	AT&T	2018	1483180	6/11/2013	2/14/2018	New	Miami-Dade	Hialeah	3730	W 7TH CT	25.85574	-80.29731
2013	FP&L	AT&T	2018	1483155	6/11/2013	2/14/2018	New	Miami-Dade	Hialeah	3981	W 8TH AVE	25.85821	-80.29813
2013	FP&L	AT&T	2018	1482686	6/11/2013	7/30/2018	New	St Lucie	Port St Lucie		SW Burlington St	27.28169	-80.35521
2013	FP&L	AT&T	2018	1480961	6/7/2013	7/13/2018	New	Indian River	Vero Beach	1416	82ND AV	27.62634	-80.49585
2013	FP&L	AT&T	2018	1480956	6/7/2013	7/13/2018	New	Indian River	Vero Beach	1416	82ND AV	27.62897	-80.49583
2013	FP&L	AT&T	2018	1480224	6/6/2013	9/21/2018	New	Miami-Dade	Miami Beach	1165	N SHORE DR	25.85557	-80.1445
2013	FP&L	AT&T	2018	1480144	6/6/2013	10/15/2018	New	Miami-Dade	Miami Beach	30	S SHORE DR	25.8583	-80.13017
2013	FP&L	AT&T	2018	1479706	6/5/2013	10/12/2018	New	Miami-Dade	Miami		NW 199TH ST	25.95412	-80.28208
2013	FP&L	AT&T	2018	1478810	6/4/2013	9/13/2018	New	Miami-Dade	Miami		NW REDLAND RD	25.4552	-80.49357
2013	FP&L	AT&T	2018	1478751	6/4/2013	9/13/2018	New	Miami-Dade	Miami		NW REDLAND RD	25.45117	-80.49354
2013	FP&L	AT&T	2018	1478750	6/4/2013	9/13/2018	New	Miami-Dade	Miami		NW REDLAND RD	25.45083	-80.49354
2013	FP&L	AT&T	2018	1477675	6/3/2013	9/28/2018	New	St Johns	St Augustine	130	S.R. 206 W.	29.75642	-81.3185
2013	FP&L	AT&T	2017	1477672	6/3/2013	7/31/2018	New	St Johns	St Augustine		S.R. 206	29.75643	-81.31441
2013	FP&L	AT&T	2018	1477668	6/3/2013	7/31/2018	New	St Johns	St Augustine	237	DEPORTIVO DR.	29.78729	-81.31412
2013	FP&L	AT&T	2018	1477667	6/3/2013	7/31/2018	New	St Johns	St Augustine	221	DEPORTIVO DR.	29.78798	-81.31415
2013	FP&L	AT&T	2018	1477447	5/31/2013	9/28/2018	New	Brevard	Rockledge	115	MCIVER ST	28.28819	-80.69519
2013	FP&L	AT&T	2018	1476359	5/30/2013	10/8/2018	New	Broward	Fort Lauderdale	2900	W CYPRESS CREEK RD	26.20175	-80.18483
2013	FP&L	AT&T	2018	1476357	5/30/2013	10/8/2018	New	Broward	Fort Lauderdale	2900	NW 62 ST	26.20223	-80.18484
2013	FP&L	AT&T	2018	1476354	5/30/2013	9/21/2018	New	Broward	Fort Lauderdale	2901	NW 62 ST	26.20346	-80.18487
2013	FP&L	AT&T	2018	1476332	5/30/2013	10/8/2018	New	Broward	Fort Lauderdale	2727	NW 62 ST	26.20289	-80.18098



## PUBLIC VERSION

Created Year	Owner Company	NTG Company	Updated Year	TicketNu mber	CreatedOn	UpdatedOn	TicketTyp e	County	Place	HouseNu mber	StreetName	Latitude	Longitude
2013	FP&L	AT&T	2018	1476327	5/30/2013	9/21/2018	New	Broward	Fort Lauderdale	2735	NW 63RD CT	26.20466	-80.18107
2013	FP&L	AT&T	2018	1476316	5/30/2013	9/21/2018	New	Broward	Fort Lauderdale	2700	NW 62 ST	26.20239	-80.18107
2013	FP&L	AT&T	2018	1476313	5/30/2013	9/21/2018	New	Broward	Fort Lauderdale	2700	NW 62 ST	26.20237	-80.1818
2013	FP&L	AT&T	2018	1476309	5/30/2013	10/8/2018	New	Broward	Fort Lauderdale	2790	NW 62 ST	26.20235	-80.18273
2013	FP&L	AT&T	2018	1476305	5/30/2013	10/8/2018	New	Broward	Fort Lauderdale		CYPRESS CREEK RD	26.20233	-80.18357
2013	FP&L	AT&T	2018	1476256	5/30/2013	9/21/2018	New	Broward	Fort Lauderdale	3000	W CYPRESS CREEK RD	26.20222	-80.18694
2013	FP&L	AT&T	2018	1475886	5/30/2013	2/21/2018	New	Miami-Dade	Miami	26402	S DIXIE HW	25.52116	-80.42519
2013	FP&L	AT&T	2018	1475591	5/29/2013	3/9/2018	New	Miami-Dade	Miami		NW 21 ST	25.79541	-80.23106
2013	FP&L	AT&T	2017	1475051	5/29/2013	8/11/2018	New	St Lucie	Port St Lucie		BAYSHORE BLVD	27.31651	-80.37171
2013	FP&L	AT&T	2018	1475042	5/29/2013	8/11/2018	New	St Lucie	Port St Lucie	516	SW BAYSHORE BLVD	27.3166	-80.37185
2013	FP&L	AT&T	2017	1475027	5/29/2013	8/11/2018	New	St Lucie	Port St Lucie	849	SW BILTMORE ST	27.31001	-80.37228
2013	FP&L	AT&T	2017	1475006	5/29/2013	8/11/2018	New	St Lucie	Port St Lucie		SW BILTMORE ST	27.31519	-80.37265
2013	FP&L	AT&T	2018	1474940	5/29/2013	8/11/2018	New	St Lucie	Port St Lucie		ST LUCIE BLV	27.31809	-80.37638
2013	FP&L	AT&T	2018	1474935	5/29/2013	8/11/2018	New	St Lucie	Port St Lucie			27.31817	-80.37565
2013	FP&L	AT&T	2018	1474862	5/29/2013	10/20/2018	New	Flagler	Bunnell		CR 13	29.48184	-81.27079
2013	FP&L	AT&T	2018	1474486	5/28/2013	9/28/2018	New	Broward	Lauderhill	8200	NW 45TH ST	26.18071	-80.26017
2013	FP&L	AT&T	2017	1473355	5/24/2013	5/31/2018	New	Brevard	Palm Bay		LAIKA RD	27.92754	-80.68914
2013	FP&L	AT&T	2017	1473346	5/24/2013	5/31/2018	New	Brevard	Palm Bay		FLEMING AVE	27.92855	-80.6879
2013	FP&L	AT&T	2018	1473256	5/24/2013	5/31/2018	New	Brevard	Palm Bay	438	FELTON ST	27.93114	-80.68264
2013	FP&L	AT&T	2018	1472905	5/24/2013	5/31/2018	New	Brevard	Palm Bay	416	OSMOSIS DR	27.94102	-80.68181
2013	FP&L	AT&T	2018	1472452	5/23/2013	1/24/2018	New	Broward	Deerfield Beach		SE 12TH AVE	26.31441	-80.089
2013	FP&L	AT&T	2018	1472415	5/23/2013	6/28/2018	New	Broward	Deerfield Beach		SE 12TH AVE	26.31518	-80.08771
2013	FP&L	AT&T	2018	1472412	5/23/2013	6/28/2018	New	Broward	Deerfield Beach		SE 12TH AVE	26.31496	-80.08773
2013	FP&L	AT&T	2018	1472398	5/23/2013	10/8/2018	New	Broward	Deerfield Beach		SE 12TH AVE	26.31415	-80.08769
2013	FP&L	AT&T	2018	1472368	5/23/2013	10/24/2018	New	Broward	Deerfield Beach		STATE HWY 5	26.31931	-80.09089
2013	FP&L	AT&T	2018	1472354	5/23/2013	10/24/2018	New	Broward	Deerfield Beach		NE 2ND ST	26.32071	-80.091
2013	FP&L	AT&T	2018	1472348	5/23/2013	10/24/2018	New	Broward	Deerfield Beach		NE 2ND ST	26.3207	-80.09174
2013	FP&L	AT&T	2018	1472283	5/23/2013	10/24/2018	New	Broward	Deerfield Beach		NE 2ND ST	26.32052	-80.10168
2013	FP&L	AT&T	2018	1472198	5/23/2013	10/24/2018	New	Broward	Deerfield Beach		N DIXIE HWY	26.3217	-80.09876
2013	FP&L	AT&T	2018	1471674	5/22/2013	11/3/2017	New	Putnam	San Mateo	700	EAST END RD.	29.5961	-81.51909
2013	FP&L	AT&T	2018	1471649	5/22/2013	11/3/2017	New	Putnam	San Mateo		CENTRAL AVE	29.60238	-81.578
2013	FP&L	AT&T	2018	1471552	5/22/2013	11/12/2018	New	Broward	Pompano Beach	3420	NE 28 AVE	26.27303	-80.08519
2013	FP&L	AT&T	2018	1471451	5/22/2013	10/31/2018	New	Broward	Pompano Beach	2091	E. SAMPLE RD.	26.27559	-80.09537
2013	FP&L	AT&T	2017	1470781	5/21/2013	5/3/2018	New	St Lucie	Port St Lucie		NW SELVITZ RD	27.3527	-80.36627
2013	FP&L	AT&T	2017	1470778	5/21/2013	5/3/2018	New	St Lucie	Port St Lucie		NW SELVITZ RD	27.35356	-80.36586
2013	FP&L	AT&T	2017	1470777	5/21/2013	5/3/2018	New	St Lucie	Port St Lucie		NW SELVITZ RD	27.35431	-80.36588
2013	FP&L	AT&T	2017	1470776	5/21/2013	5/3/2018	New	St Lucie	Port St Lucie		NW SELVITZ RD	27.35494	-80.36594
2013	FP&L	AT&T	2018	1470770	5/21/2013	5/3/2018	New	St Lucie	Port St Lucie		NW SELVITZ RD	27.35565	-80.36604
2013	FP&L	AT&T	2018	1470718	5/21/2013	10/12/2018	New	St Lucie	Port St Lucie	5416	NW MILNER DR	27.36801	-80.37356
2013	FP&L	AT&T	2018	1470702	5/21/2013	4/5/2018	New	St Lucie	Port St Lucie	5237	NW MILNER DR	27.36863	-80.37738
2013	FP&L	AT&T	2017	1470701	5/21/2013	9/26/2017	New	St Lucie	Port St Lucie	5255	NW MILNER DR	27.36901	-80.37789
2013	FP&L	AT&T	2018	1470122	5/20/2013	7/15/2017	New	Miami-Dade	Princeton		SW 264TH ST	25.5215	-80.44934
2013	FP&L	AT&T	2018	1469494	5/20/2013	8/25/2017	New	Miami-Dade	Princeton		SW 264TH ST	25.52176	-80.42521
2013	FP&L	AT&T	2018	1468583	5/17/2013	9/12/2018	New	Miami-Dade	Miami		SAINT NAZAIRE BLVD NORTH	25.50247	-80.39082
2013	FP&L	AT&T	2018	1466326	5/14/2013	7/26/2018	New	Broward	Fort Lauderdale		NW 2ND ST	26.12411	-80.14288
2013	FP&L	AT&T	2018	1466172	5/14/2013	9/25/2017	New	Miami-Dade	Princeton	26003	SW 138TH CT	25.52537	-80.41554
2013	FP&L	AT&T	2018	1466036	5/14/2013	2/14/2018	New	Miami-Dade	North Miami		NW 126 ST	25.89014	-80.21143
2013	FP&L	AT&T	2017	1465303	5/13/2013	7/23/2018	New	Brevard	Titusville	1360	THOREAU ST	28.56483	-80.81743
2013	FP&L	AT&T	2018	1464948	5/10/2013	9/12/2018	New	Miami-Dade	Homestead	14740	SW 284TH ST	25.5032	-80.42985
2013	FP&L	AT&T	2018	1464934	5/10/2013	5/4/2018	New	Miami-Dade	Homestead	28401	SW 147TH ST	25.50278	-80.42846
2013	FP&L	AT&T	2018	1464925	5/10/2013	10/23/2018	New	Miami-Dade	Homestead	28511	SW 147TH ST	25.50214	-80.42845
2013	FP&L	AT&T	2018	1464874	5/10/2013	9/12/2018	New	Miami-Dade	Homestead	28601	SW 147TH ST	25.50069	-80.42845
2013	FP&L	AT&T	2018	1464867	5/10/2013	5/4/2018	New	Miami-Dade	Homestead	28721	SW 147TH ST	25.49989	-80.42848
2013	FP&L	AT&T	2018	1464863	5/10/2013	9/26/2018	New	Miami-Dade	Homestead	28741	SW 147TH ST	25.49963	-80.42849
2013	FP&L	AT&T	2018	1464861	5/10/2013	9/13/2018	New	Miami-Dade	Homestead	14730	SW LINCOLN ST	25.49265	-80.42908
2013	FP&L	AT&T	2018	1464859	5/10/2013	3/14/2018	New	Miami-Dade	Homestead	14730	SW LINCOLN ST	25.49278	-80.42909
2013	FP&L	AT&T	2018	1464855	5/10/2013	3/14/2018	New	Miami-Dade	Homestead	29451	SW MAINE RD	25.49322	-80.42911
2013	FP&L	AT&T	2018	1464845	5/10/2013	9/12/2018	New	Miami-Dade	Homestead	29361	SW MAINE RD	25.49405	-80.42913
2013	FP&L	AT&T	2018	1464841	5/10/2013	9/12/2018	New	Miami-Dade	Homestead	14720	SW HARRISON DR	25.49448	-80.42915
2013	FP&L	AT&T	2018	1464840	5/10/2013	9/12/2018	New	Miami-Dade	Homestead	14720	SW 293RD ST	25.4947	-80.42916
2013	FP&L	AT&T	2018	1464837	5/10/2013	10/23/2018	New	Miami-Dade	Homestead	14730	SW 293RD ST	25.4947	-80.42933
2013	FP&L	AT&T	2018	1464834	5/10/2013	9/12/2018	New	Miami-Dade	Homestead	14740	SW 293RD ST	25.4947	-80.42956
2013	FP&L	AT&T	2018	1464825	5/10/2013	9/12/2018	New	Miami-Dade	Homestead	14760	SW 293RD ST	25.49469	-80.43002
2013	FP&L	AT&T	2018	1464808	5/10/2013	9/12/2018	New	Miami-Dade	Homestead	14790	SW LEISURE DR	25.49548	-80.4305
2013	FP&L	AT&T	2018	1464800	5/10/2013	9/12/2018	New	Miami-Dade	Homestead	14740	SW LEISURE DR	25.49547	-80.42958
2013	FP&L	AT&T	2018	1464797	5/10/2013	10/23/2018	New	Miami-Dade	Homestead	14730	SW LEISURE DR	25.49547	-80.42936
2013	FP&L	AT&T	2018	1464795	5/10/2013	5/4/2018	New	Miami-Dade	Homestead	14261	SW 293RD ST	25.49546	-80.42783
2013	FP&L	AT&T	2018	1464781	5/10/2013	9/12/2018	New	Miami-Dade	Homestead	29101	SW 147TH AVE	25.49648	-80.42836
2013	FP&L	AT&T	2018	1464779	5/10/2013	9/12/2018	New	Miami-Dade	Homestead	29031	SW 147TH AVE	25.49659	-80.42836
2013	FP&L	AT&T	2018	1464124	5/9/2013	11/8/2017	New	Putnam	Pomona Park	228	MARLIN RD	29.4698	-81.60742
2013	FP&L	AT&T	2018	1464120	5/9/2013	11/8/2017	New	Putnam	Pomona Park	219	MARLIN RD	29.46986	-81.60618
2013	FP&L	AT&T	2018	1464117	5/9/2013	11/8/2017	New	Putnam	Pomona Park	215	MARLIN RD	29.46988	-81.60535
2013	FP&L	AT&T	2018	1464110	5/9/2013	11/8/2017	New	Putnam	Pomona Park	206	MARLIN RD	29.46992	-81.60376
2013	FP&L	AT&T	2018	1464108	5/9/2013	11/8/2017	New	Putnam	Pomona Park	188	MARLIN RD	29.46992	-81.60293
2013	FP&L	AT&T	2018	1464104	5/9/2013	11/8/2017	New	Putnam	Pomona Park	184	MARLIN RD	29.46994	-81.60211
2013	FP&L	AT&T	2018	1464097	5/9/2013	11/8/2017	New	Putnam	Pomona Park	179	MARLIN RD	29.46996	-81.60134
2013	FP&L	AT&T	2018	1464094	5/9/2013	11/8/2017	New	Putnam	Pomona Park	179	MARLIN RD	29.46997	-81.6011
2013	FP&L	AT&T	2018	1464083	5/9/2013	11/8/2017	New	Putnam	Pomona Park	170	MARLIN RD	29.47	-81.59973
2013	FP&L	AT&T	2018	1464081	5/9/2013	11/8/2017	New	Putnam	Pomona Park		MARLIN RD	29.47001	-81.59886
2013	FP&L	AT&T	2018	1464079	5/9/2013	11/8/2017	New	Putnam	Pomona Park	164	MARLIN RD	29.47051	-81.59834
2013	FP&L	AT&T	2018	1464077	5/9/2013	11/8/2017	New	Putnam	Pomona Park	157	MARLIN RD	29.47092	-81.59791



# PUBLIC VERSION

Created Year	Owner Company	NTG Company	Updated Year	Ticket Number	Created On	Updated On	Ticket Type	County	Place	House Number	Street Name	Latitude	Longitude
2013	FP&L	AT&T	2018	1464067	5/9/2013	11/8/2017	New	Putnam	Pomona Park	147	MARLIN RD	29.47185	-81.5969
2013	FP&L	AT&T	2018	1464055	5/9/2013	11/8/2017	New	Putnam	Pomona Park	121	MARLIN RD	29.47189	-81.59357
2013	FP&L	AT&T	2018	1464052	5/9/2013	11/8/2017	New	Putnam	Pomona Park	117	MARLIN RD	29.47108	-81.59203
2013	FP&L	AT&T	2018	1464049	5/9/2013	11/8/2017	New	Putnam	Pomona Park		MARLIN RD	29.4719	-81.59271
2013	FP&L	AT&T	2018	1464048	5/9/2013	11/8/2017	New	Putnam	Pomona Park		MARLIN RD	29.47189	-81.59206
2013	FP&L	AT&T	2018	1463249	5/8/2013	9/13/2018	New	Miami-Dade	Homestead	29501	SW 152ND AVE	25.49252	-80.4357
2013	FP&L	AT&T	2018	1463246	5/8/2013	9/13/2018	New	Miami-Dade	Homestead	15041	SW 296TH ST	25.49252	-80.4355
2013	FP&L	AT&T	2018	1463242	5/8/2013	9/13/2018	New	Miami-Dade	Homestead	15001	SW 296TH ST	25.49253	-80.435
2013	FP&L	AT&T	2018	1463233	5/8/2013	9/13/2018	New	Miami-Dade	Homestead	14981	SW 296TH ST	25.49253	-80.4343
2013	FP&L	AT&T	2018	1463227	5/8/2013	9/13/2018	New	Miami-Dade	Homestead	14961	SW 296TH ST	25.49253	-80.4338
2013	FP&L	AT&T	2018	1463222	5/8/2013	5/4/2018	New	Miami-Dade	Homestead	14941	SW 296TH ST	25.49254	-80.4334
2013	FP&L	AT&T	2018	1463212	5/8/2013	9/13/2018	New	Miami-Dade	Homestead	14891	SW 296TH ST	25.49255	-80.4325
2013	FP&L	AT&T	2018	1463203	5/8/2013	7/20/2018	New	Miami-Dade	Homestead	14851	SW 296TH ST	25.49255	-80.4315
2013	FP&L	AT&T	2018	1463198	5/8/2013	9/13/2018	New	Miami-Dade	Homestead	14831	SW 296TH ST	25.49256	-80.4311
2013	FP&L	AT&T	2018	1463195	5/8/2013	9/13/2018	New	Miami-Dade	Homestead	14811	SW 296TH ST	25.49256	-80.4307
2013	FP&L	AT&T	2018	1463191	5/8/2013	9/13/2018	New	Miami-Dade	Homestead	14711	SW 296TH ST	25.49257	-80.4302
2013	FP&L	AT&T	2018	1463187	5/8/2013	9/13/2018	New	Miami-Dade	Homestead	14751	SW 296TH ST	25.49257	-80.4299
2013	FP&L	AT&T	2018	1463181	5/8/2013	5/4/2018	New	Miami-Dade	Homestead	14731	SW 296TH ST	25.49257	-80.4295
2013	FP&L	AT&T	2018	1463172	5/8/2013	9/13/2018	New	Miami-Dade	Homestead	14700	SW 302ND ST	25.48648	-80.4289
2013	FP&L	AT&T	2018	1463160	5/8/2013	9/13/2018	New	Miami-Dade	Homestead		SW 147TH AVE	25.48663	-80.4286
2013	FP&L	AT&T	2018	1463156	5/8/2013	9/13/2018	New	Miami-Dade	Homestead	30111	SW 147TH AVE	25.4872	-80.4286
2013	FP&L	AT&T	2016	1463118	5/8/2013	9/13/2018	New	Miami-Dade	Homestead	29710	SW 147TH AVE	25.49105	-80.4287
2013	FP&L	AT&T	2018	1463049	5/8/2013	10/23/2018	New	Miami-Dade	Homestead	14711	SW 296TH ST	25.49257	-80.4291
2013	FP&L	AT&T	2018	1461119	5/6/2013	7/31/2018	New	St Johns	St Augustine	6400	BROWARD ST.	29.77498	-81.25541
2013	FP&L	AT&T	2018	1461088	5/6/2013	10/2/2018	New	St Johns	St Augustine	6231	COSTANERO RD.	29.77931	-81.25826
2013	FP&L	AT&T	2015	1461067	5/6/2013	7/23/2018	New	Brevard	Titusville	208	PINEDO DR	28.57243	-80.80025
2013	FP&L	AT&T	2015	1461062	5/6/2013	7/23/2018	New	Brevard	Titusville	249	CORONADO BLVD	28.57255	-80.80169
2013	FP&L	AT&T	2018	1461025	5/6/2013	5/10/2018	New	Miami-Dade	Miami	12761	SW 20 ST	25.75015	-80.40187
2013	FP&L	AT&T	2018	1460610	5/3/2013	10/3/2018	New	Martin	Hobe Sound	10050	SE O5PREY POINTE DR	27.07996	-80.13654
2013	FP&L	AT&T	2018	1460609	5/3/2013	10/3/2018	New	Martin	Hobe Sound	10050	SE O5PREY POINTE DR	27.07967	-80.13642
2013	FP&L	AT&T	2018	1460593	5/3/2013	10/3/2018	New	Martin	Hobe Sound	10390	SE JUPITER NARROWS DR	27.07638	-80.13499
2013	FP&L	AT&T	2018	1460583	5/3/2013	10/3/2018	New	Martin	Hobe Sound	10350	SE JUPITER NARROWS DR	27.07546	-80.1346
2013	FP&L	AT&T	2018	1460578	5/3/2013	10/3/2018	New	Martin	Hobe Sound	10770	SE JUPITER NARROWS DR	27.07417	-80.13398
2013	FP&L	AT&T	2018	1460576	5/3/2013	10/3/2018	New	Martin	Hobe Sound	10750	SE JUPITER NARROWS DR	27.07355	-80.13373
2013	FP&L	AT&T	2018	1460574	5/3/2013	10/4/2018	New	Martin	Hobe Sound	10750	SE JUPITER NARROWS DR	27.07354	-80.13377
2013	FP&L	AT&T	2018	1460572	5/3/2013	10/3/2018	New	Martin	Hobe Sound	10730	SE JUPITER NARROWS DR	27.073	-80.13351
2013	FP&L	AT&T	2018	1460566	5/3/2013	10/3/2018	New	Martin	Hobe Sound	9020	SE YACHT CLUB CIR	27.07078	-80.13256
2013	FP&L	AT&T	2018	1460565	5/3/2013	10/3/2018	New	Martin	Hobe Sound	9161	SE MYSTIC COVE TER	27.07028	-80.13235
2013	FP&L	AT&T	2018	1460563	5/3/2013	10/3/2018	New	Martin	Hobe Sound	9173	SE MYSTIC COVE TER	27.07015	-80.13229
2013	FP&L	AT&T	2018	1460561	5/3/2013	10/3/2018	New	Martin	Hobe Sound	9185	SE MYSTIC COVE TER	27.06978	-80.13213
2013	FP&L	AT&T	2018	1460558	5/3/2013	10/3/2018	New	Martin	Hobe Sound	9197	SE MYSTIC COVE TER	27.06958	-80.13204
2013	FP&L	AT&T	2018	1460555	5/3/2013	10/3/2018	New	Martin	Hobe Sound	9197	SE MYSTIC COVE TER	27.06949	-80.132
2013	FP&L	AT&T	2018	1460553	5/3/2013	10/3/2018	New	Martin	Hobe Sound	9104	SE KINGSELEY ST	27.06898	-80.13178
2013	FP&L	AT&T	2018	1460549	5/3/2013	3/29/2018	New	Martin	Hobe Sound	11111	SE GOMEZ AVE	27.06874	-80.13168
2013	FP&L	AT&T	2018	1460521	5/3/2013	10/3/2018	New	Martin	Hobe Sound	11305	SE GOMEZ AVE	27.06424	-80.12973
2013	FP&L	AT&T	2018	1460512	5/3/2013	10/5/2018	New	Martin	Hobe Sound	11550	SE GOMEZ AVE	27.06357	-80.12942
2013	FP&L	AT&T	2018	1460510	5/3/2013	10/3/2018	New	Martin	Hobe Sound	11555	SE GOMEZ AVE	27.06374	-80.1295
2013	FP&L	AT&T	2018	1460508	5/3/2013	10/4/2018	New	Martin	Hobe Sound	11305	SE GOMEZ AVE	27.06393	-80.12957
2013	FP&L	AT&T	2018	1460495	5/3/2013	8/31/2017	New	Indian River	Vero Beach		U.S. 1	27.69815	-80.4148
2013	FP&L	AT&T	2018	1460490	5/3/2013	3/4/2016	New	Indian River	Vero Beach		U.S. 1	27.70019	-80.41539
2013	FP&L	AT&T	2018	1460441	5/3/2013	8/31/2017	New	Indian River	Vero Beach		U.S. 1	27.71045	-80.41827
2013	FP&L	AT&T	2018	1460369	5/3/2013	9/28/2018	New	Brevard	Rockledge	5050	KORBIN AVE	28.27067	-80.69394
2013	FP&L	AT&T	2018	1459357	5/1/2013	5/26/2018	New	Miami-Dade	Miami	10580	SW 106 ST	25.6658	-80.4842
2013	FP&L	AT&T	2018	1459196	5/1/2013	2/15/2018	New	Miami-Dade	Miami	1940	N.E. 157 TER.	25.92051	-80.16103
2013	FP&L	AT&T	2018	1458901	5/1/2013	10/15/2018	New	St Lucie	Port St Lucie	592	GREENWAY TERR	27.31226	-80.33549
2013	FP&L	AT&T	2018	1458899	5/1/2013	10/15/2018	New	St Lucie	Port St Lucie	576	GREENWAY TERR	27.31201	-80.3359
2013	FP&L	AT&T	2018	1458897	5/1/2013	10/15/2018	New	St Lucie	Port St Lucie	552	GREENWAY TERR	27.31177	-80.3363
2013	FP&L	AT&T	2018	1458895	5/1/2013	10/15/2018	New	St Lucie	Port St Lucie	544	GREENWAY TERR	27.31154	-80.33673
2013	FP&L	AT&T	2018	1458893	5/1/2013	10/15/2018	New	St Lucie	Port St Lucie	520	GREENWAY TERR	27.31136	-80.33718
2013	FP&L	AT&T	2018	1458891	5/1/2013	10/16/2018	New	St Lucie	Port St Lucie	511	SE GREENWAY TERR	27.31118	-80.33769
2013	FP&L	AT&T	2018	1458890	5/1/2013	10/15/2018	New	St Lucie	Port St Lucie	379	SW GREENWAY TERR	27.31095	-80.33861
2013	FP&L	AT&T	2018	1458484	4/30/2013	10/15/2018	New	St Lucie	Port St Lucie	780	SW AIROSO BLVD	27.31172	-80.35012
2013	FP&L	AT&T	2017	1458441	4/30/2013	10/15/2018	New	St Lucie	Port St Lucie	272	SW LAKEHURST DR	27.30807	-80.3545
2013	FP&L	AT&T	2017	1458420	4/30/2013	10/15/2018	New	St Lucie	Port St Lucie	382	SW LAKEHURST DR	27.30806	-80.35779
2013	FP&L	AT&T	2018	1457880	4/29/2013	5/23/2018	New	Palm Beach	West Palm Beach	621	11TH ST	26.72363	-80.05755
2013	FP&L	AT&T	2018	1457877	4/29/2013	10/4/2018	New	Palm Beach	West Palm Beach	1127	N ROSEMARY AVE	26.7231	-80.0568
2013	FP&L	AT&T	2018	1457875	4/29/2013	5/23/2018	New	Palm Beach	West Palm Beach	1117	N ROSEMARY AVE	26.72313	-80.05682
2013	FP&L	AT&T	2018	1457874	4/29/2013	9/18/2018	New	Palm Beach	West Palm Beach	1117	N ROSEMARY AVE	26.72285	-80.05682
2013	FP&L	AT&T	2018	1457870	4/29/2013	10/4/2018	New	Palm Beach	West Palm Beach	1007	N ROSEMARY AVE	26.72207	-80.05685
2013	FP&L	AT&T	2018	1457869	4/29/2013	10/4/2018	New	Palm Beach	West Palm Beach	1001	N ROSEMARY AVE	26.72165	-80.05686
2013	FP&L	AT&T	2018	1457868	4/29/2013	8/29/2018	New	Palm Beach	West Palm Beach	915	N ROSEMARY AVE	26.72133	-80.05685
2013	FP&L	AT&T	2018	1457866	4/29/2013	10/4/2018	New	Palm Beach	West Palm Beach	915	N ROSEMARY AVE	26.72115	-80.0569
2013	FP&L	AT&T	2018	1457865	4/29/2013	10/4/2018	New	Palm Beach	West Palm Beach	603	8TH ST	26.72098	-80.05688
2013	FP&L	AT&T	2018	1457841	4/29/2013	8/29/2018	New	Palm Beach	West Palm Beach	800	DOUGLASS AVE	26.72028	-80.06066
2013	FP&L	AT&T	2018	1457840	4/29/2013	7/21/2018	New	Palm Beach	West Palm Beach	800	DOUGLASS AVE	26.72043	-80.06066
2013	FP&L	AT&T	2018	1457838	4/29/2013	7/21/2018	New	Palm Beach	West Palm Beach	800	DOUGLASS AVE	26.72053	-80.06066
2013	FP&L	AT&T	2018	1456276	4/26/2013	10/12/2018	New	St Lucie	Port St Lucie		WEST TORINO PKWY	27.35921	-80.40227
2013	FP&L	AT&T	2017	1456184	4/26/2013	5/3/2018	New	St Lucie	Port St Lucie		NW EAST TORINO PKWY	27.36939	-80.38917
2013	FP&L	AT&T	2017	1456175	4/26/2013	5/3/2018	New	St Lucie	Port St Lucie		NW EAST TORINO PKWY	27.37117	-80.38916
2013	FP&L	AT&T	2018	1455354	4/25/2013	11/5/2018	Transfer	Volusia	Daytona Beach	1295	10TH ST	29.23179	-81.06484
2013	FP&L	AT&T	2018	1454948	4/24/2013	9/19/2018	New	Palm Beach	Boynton Beach	1901	NE 1ST LN	26.54691	-80.06695



# PUBLIC VERSION

Created Year	Owner Company	NTG Company	Updated Year	TicketNu mber	CreatedOn	UpdatedOn	e	TicketTyp	County	Place	HouseNu mber	StreetName	Latitude	Longitude
2013	FP&L	AT&T	2018	1454870	4/24/2013	10/15/2018	New		Palm Beach	Boynton Beach		NE 4TH ST	26.54392	-80.05872
2013	FP&L	AT&T	2018	1454868	4/24/2013	10/15/2018	New		Palm Beach	Boynton Beach	515	NE 16TH AVE	26.54319	-80.05853
2013	FP&L	AT&T	2018	1454847	4/24/2013	10/15/2018	New		Palm Beach	Boynton Beach	1601	NE 4TH ST	26.54148	-80.05881
2013	FP&L	AT&T	2018	1454778	4/24/2013	9/6/2018	New		Palm Beach	Boynton Beach	1860	N SEACREST BLVD	26.54612	-80.06689
2013	FP&L	AT&T	2018	1454775	4/24/2013	9/6/2018	New		Palm Beach	Boynton Beach	1800	N SEACREST BLVD	26.54594	-80.06684
2013	FP&L	AT&T	2018	1454772	4/24/2013	9/6/2018	New		Palm Beach	Boynton Beach	1770	N SEACREST BLVD	26.54559	-80.06663
2013	FP&L	AT&T	2016	1454582	4/24/2013	8/10/2018	New		Brevard	Cocoa Beach	139	E SUWANNEE LN	28.35965	-80.60627
2013	FP&L	AT&T	2017	1453159	4/22/2013	10/26/2018	New		St Johns	St Augustine	2	14TH LANE	29.85368	-81.26604
2013	FP&L	AT&T	2015	1453083	4/22/2013	7/23/2018	New		Brevard	Titusville	640	SUNRISE DR	28.58411	-80.8089
2013	FP&L	AT&T	2015	1453076	4/22/2013	7/23/2018	New		Brevard	Titusville	261	CORONADO BLVD	28.57248	-80.80216
2013	FP&L	AT&T	2018	1452687	4/22/2013	11/2/2018	New		Miami-Dade	Florida City		REDLAND RD	25.44821	-80.49346
2013	FP&L	AT&T	2018	1452684	4/22/2013	10/23/2018	New		Miami-Dade	Florida City		REDLAND RD	25.44838	-80.49348
2013	FP&L	AT&T	2018	1452291	4/19/2013	7/21/2017	New		Miami-Dade	Miami	6355	N. MIAMI AVE.	25.83427	-80.19591
2013	FP&L	AT&T	2018	1452173	4/19/2013	10/31/2018	New		Broward	Pompano Beach		NE 23 CT	26.26039	-80.12013
2013	FP&L	AT&T	2016	1451708	4/18/2013	10/26/2018	New		St Johns	St Augustine	611	11th Street	29.85187	-81.27823
2013	FP&L	AT&T	2018	1451539	4/18/2013	5/31/2018	New		Brevard	Palm Bay		MADDEN AVE	27.91943	-80.69347
2013	FP&L	AT&T	2018	1449220	4/15/2013	10/12/2018	New		Miami-Dade	Miami	1031	NE 211 ST.	25.97014	-80.18181
2013	FP&L	AT&T	2018	1445112	4/5/2013	3/7/2018	New		Miami-Dade	Miami		SW 78 ST.	25.69772	-80.31403
2013	FP&L	AT&T	2018	1444945	4/5/2013	11/9/2017	New		Columbia	Lake City	9293	U.S. HWY 90	30.2019	-82.7807
2013	FP&L	AT&T	2018	1444941	4/5/2013	11/9/2017	New		Columbia	Lake City		SPRINGHILL CT.	30.202	-82.78161
2013	FP&L	AT&T	2018	1444929	4/5/2013	9/28/2018	New		Miami-Dade	Miami	9960	SW 216 ST.	25.56639	-80.35306
2013	FP&L	AT&T	2017	1444926	4/5/2013	9/28/2018	New		Miami-Dade	Miami	10098	SW 216 ST.	25.5664	-80.35406
2013	FP&L	AT&T	2018	1444111	4/3/2013	10/3/2018	New		Martin	Hobe Sound	12754	SE HOBE HILLS DR	27.04472	-80.12858
2013	FP&L	AT&T	2018	1443359	4/3/2013	10/9/2018	New		Miami-Dade	Miami		SW 154 ST.	25.62089	-80.49554
2013	FP&L	AT&T	2018	1443131	4/2/2013	7/25/2018	New		St Lucie	Port Pierce	1420	OLD FFA RD	27.46248	-80.43134
2013	FP&L	AT&T	2018	1442684	4/2/2013	8/28/2018	New		Volusia	Ormond Beach	251	North Tymber Creek Road	29.2705	-81.12931
2013	FP&L	AT&T	2018	1442669	4/2/2013	10/29/2018	New		Volusia	Ormond Beach	267	North Tymber Creek Road	29.27129	-81.12934
2013	FP&L	AT&T	2018	1442621	4/2/2013	12/5/2017	New		Volusia	Ormond Beach	1920	Airport Road	29.27397	-81.12768
2013	FP&L	AT&T	2018	1441575	3/29/2013	10/4/2018	New		Martin	Hobe Sound	8682	SE DUNCAN ST	27.04519	-80.13706
2013	FP&L	AT&T	2017	1441549	3/29/2013	1/22/2018	New		Martin	Hobe Sound		SE KINGSLEY ST	27.06897	-80.13193
2013	FP&L	AT&T	2018	1441481	3/29/2013	4/18/2018	New		St Lucie	Port St Lucie		SW PORT ST LUCIE BLVD	27.23203	-80.3766
2013	FP&L	AT&T	2018	1441452	3/29/2013	8/15/2018	New		Palm Beach	Boynton Beach	631	LAKESIDE HARBOUR	26.55034	-80.0543
2013	FP&L	AT&T	2018	1441442	3/29/2013	5/1/2018	New		Palm Beach	Boynton Beach		NE 2ND CT	26.5509	-80.06225
2013	FP&L	AT&T	2018	1441420	3/29/2013	7/23/2018	New		Brevard	Titusville	1568	COURT ST	28.57984	-80.80159
2013	FP&L	AT&T	2018	1441405	3/29/2013	7/23/2018	New		Brevard	Titusville	145	JACKSON ST	28.58764	-80.80398
2013	FP&L	AT&T	2018	1441302	3/29/2013	8/15/2018	New		Palm Beach	West Palm Beach	1191	FERNLEA DR	26.69505	-80.14457
2013	FP&L	AT&T	2018	1441299	3/29/2013	8/15/2018	New		Palm Beach	West Palm Beach	1221	FERNLEA DR	26.69595	-80.14457
2013	FP&L	AT&T	2018	1440458	3/27/2013	10/13/2018	New		Broward	Fort Lauderdale		SW 15T TER	26.08431	-80.14052
2013	FP&L	AT&T	2018	1440348	3/27/2013	10/9/2018	New		Seminole	Chuluota	152	LAKE CRESCENT DR	28.65253	-81.12863
2013	FP&L	AT&T	2018	1440225	3/27/2013	5/15/2018	New		Broward	Davie	5511	VIELE RD	26.05212	-80.23995
2013	FP&L	AT&T	2018	1440138	3/27/2013	7/31/2018	New		Miami-Dade	Miami	1890	NW FLAGLER TER.	25.77386	-80.22662
2013	FP&L	AT&T	2018	1439769	3/27/2013	10/26/2018	New		Brevard	Melbourne	1560	JOHN RODES BLV	28.13199	-80.69399
2013	FP&L	AT&T	2018	1439724	3/27/2013	9/11/2018	New		Brevard	Melbourne	4344	COUNTRY RD	28.16972	-80.70174
2013	FP&L	AT&T	2018	1439722	3/27/2013	9/11/2018	New		Brevard	Melbourne	4344	COUNTRY RD	28.16867	-80.70089
2013	FP&L	AT&T	2018	1439718	3/27/2013	9/11/2018	New		Brevard	Melbourne	4406	TURTLE MOUND RD	28.17912	-80.70069
2013	FP&L	AT&T	2018	1439618	3/26/2013	7/13/2018	New		Indian River	Vero Beach	330	21ST CT SW	27.59764	-80.40602
2013	FP&L	AT&T	2018	1439616	3/26/2013	7/13/2018	New		Indian River	Vero Beach	350	21ST CT SW	27.5971	-80.40603
2013	FP&L	AT&T	2018	1439614	3/26/2013	7/13/2018	New		Indian River	Vero Beach	380	21ST CT SW	27.59655	-80.40603
2013	FP&L	AT&T	2018	1439613	3/26/2013	7/13/2018	New		Indian River	Vero Beach	420	21ST CT SW	27.596	-80.40603
2013	FP&L	AT&T	2018	1439609	3/26/2013	7/13/2018	New		Indian River	Vero Beach	440	21ST CT SW	27.59544	-80.40604
2013	FP&L	AT&T	2018	1439605	3/26/2013	7/13/2018	New		Indian River	Vero Beach	2175	21ST CT SW	27.5949	-80.40604
2013	FP&L	AT&T	2018	1439588	3/26/2013	7/13/2018	New		Indian River	Vero Beach		20TH AVE SW	27.59034	-80.40186
2013	FP&L	AT&T	2018	1439584	3/26/2013	7/13/2018	New		Indian River	Vero Beach		20TH AVE SW	27.59144	-80.40184
2013	FP&L	AT&T	2018	1439577	3/26/2013	7/13/2018	New		Indian River	Vero Beach		20TH AVE SW	27.59265	-80.40184
2013	FP&L	AT&T	2018	1438940	3/26/2013	9/28/2018	New		Broward	Lighthouse Point	1911	NE 28TH CT	26.26646	-80.0977
2013	FP&L	AT&T	2018	1438632	3/25/2013	7/23/2018	New		Brevard	Titusville	2700	US1	28.58417	-80.80186
2013	FP&L	AT&T	2015	1438556	3/25/2013	7/23/2018	New		Brevard	Titusville	765	CLEVELAND ST	28.55947	-80.80948
2013	FP&L	AT&T	2018	1438396	3/25/2013	7/23/2018	New		Brevard	Titusville	123	BERMUDA ST	28.57693	-80.80084
2013	FP&L	AT&T	2016	1438390	3/25/2013	7/23/2018	New		Brevard	Titusville	237	COURT ST	28.57849	-80.80395
2013	FP&L	AT&T	2016	1438388	3/25/2013	7/23/2018	New		Brevard	Titusville	130	SEMINOLE AV	28.57848	-80.80122
2013	FP&L	AT&T	2015	1438377	3/25/2013	7/23/2018	New		Brevard	Titusville	4480	ELLIS CIR	28.55954	-80.8051
2013	FP&L	AT&T	2015	1438376	3/25/2013	7/23/2018	New		Brevard	Titusville	350	WILLOW ST	28.55885	-80.80457
2013	FP&L	AT&T	2015	1438371	3/25/2013	7/23/2018	New		Brevard	Titusville	4395	ABBOT AV	28.56188	-80.80778
2013	FP&L	AT&T	2016	1438370	3/25/2013	7/23/2018	New		Brevard	Titusville	4445	ABBOT AV	28.56107	-80.80784
2013	FP&L	AT&T	2015	1438364	3/25/2013	7/23/2018	New		Brevard	Titusville		N/W CORN COQUINA AV AND ALPINE LN	28.56331	-80.80681
2013	FP&L	AT&T	2018	1437718	3/22/2013	7/23/2018	New		Brevard	Titusville		WALTON	28.55447	-80.83075
2013	FP&L	AT&T	2018	1437708	3/22/2013	7/23/2018	New		Brevard	Titusville	4855	WORTH AV	28.55434	-80.82644
2013	FP&L	AT&T	2018	1437617	3/22/2013	10/11/2018	New		Broward	Davie		PINE ISLAND RD	26.0479	-80.25993
2013	FP&L	AT&T	2018	1437477	3/22/2013	10/9/2018	New		Palm Beach	Boynton Beach		ST HWY 5	26.53478	-80.05734
2013	FP&L	AT&T	2018	1437475	3/22/2013	10/9/2018	New		Palm Beach	Boynton Beach		ST HWY 5	26.53477	-80.05754
2013	FP&L	AT&T	2018	1436799	3/21/2013	10/25/2018	New		St Lucie	Fort Pierce	5055	A1A	27.52792	-80.31346
2013	FP&L	AT&T	2018	1436797	3/21/2013	10/25/2018	New		St Lucie	Fort Pierce	3904	KINGS HWY	27.50608	-80.39817
2013	FP&L	AT&T	2018	1436795	3/21/2013	10/25/2018	New		St Lucie	Fort Pierce	3405	SEMINOLE RD	27.49549	-80.40752
2013	FP&L	AT&T	2015	1435168	3/19/2013	7/23/2018	New		Brevard	Titusville	4840	WALTON AV	28.55407	-80.83073
2013	FP&L	AT&T	2016	1435157	3/19/2013	7/23/2018	New		Brevard	Titusville	4835	WORTH AV	28.55469	-80.8268
2013	FP&L	AT&T	2015	1435145	3/19/2013	7/23/2018	New		Brevard	Titusville	2930	MULBERRY DR	28.5669	-80.83968
2013	FP&L	AT&T	2018	1435078	3/19/2013	10/17/2018	New		Brevard	Titusville	4290	GROVEWOOD LN	28.5636	-80.83876
2013	FP&L	AT&T	2018	1435068	3/19/2013	9/13/2018	New		Brevard	Titusville	2645	DRIFTWOOD DR	28.5634	-80.83576
2013	FP&L	AT&T	2018	1434799	3/19/2013	7/23/2018	New		Brevard	Titusville		CALLE CORTO	28.55721	-80.84564
2013	FP&L	AT&T	2018	1434750	3/19/2013	5/15/2018	New		Broward	Davie		ORANGE DR	26.06538	-80.25151
2013	FP&L	AT&T	2015	1433565	3/18/2013	7/23/2018	New		Brevard	Titusville	4270	OSCEOLA RD	28.56376	-80.80575



## PUBLIC VERSION

Created Year	Owner Company	NTG Company	Updated Year	TicketNumber	CreatedOn	UpdatedOn	TicketType	County	Place	HouseNumber	StreetName	Latitude	Longitude
2013	FP&L	AT&T	2015	1433185	3/15/2013	7/23/2018	New	Brevard	Titusville	705	CLEVELAND ST	28.55946	-80.80892
2013	FP&L	AT&T	2015	1433184	3/15/2013	7/23/2018	New	Brevard	Titusville	785	CLEVELAND ST	28.55952	-80.80999
2013	FP&L	AT&T	2015	1433183	3/15/2013	7/23/2018	New	Brevard	Titusville	815	CLEVELAND ST	28.55947	-80.81048
2013	FP&L	AT&T	2018	1433057	3/15/2013	4/4/2018	New	Broward	Pembroke Pines	3960	SW 61 AV	26.07223	-80.22834
2013	FP&L	AT&T	2018	1432867	3/15/2013	10/12/2018	New	Miami-Dade	Miami	1821	NE 196 TER.	25.95709	-80.16526
2013	FP&L	AT&T	2018	1431529	3/13/2013	4/2/2018	New	Broward	Pembroke Pines		US-27	26.01558	-80.43222
2013	FP&L	AT&T	2018	1430705	3/12/2013	10/17/2018	New	Brevard	Melbourne	2630	CLYDESDALE BLVD	28.14782	-80.71685
2013	FP&L	AT&T	2018	1428110	3/6/2013	8/28/2018	New	Volusia	Ormond Beach		Airport Rd	29.27397	-81.12968
2013	FP&L	AT&T	2018	1426873	3/5/2013	6/13/2018	New	Palm Beach	South Bay		NW 2ND ST	26.66778	-80.71819
2013	FP&L	AT&T	2018	1426872	3/5/2013	6/13/2018	New	Palm Beach	South Bay		NW 2ND ST	26.68027	-80.73223
2013	FP&L	AT&T	2018	1426853	3/5/2013	5/14/2018	New	Palm Beach	South Bay		US HWY 27	26.67898	-80.72776
2013	FP&L	AT&T	2018	1426816	3/5/2013	6/13/2018	New	Palm Beach	South Bay		US HWY 27	26.67646	-80.72302
2013	FP&L	AT&T	2018	1425835	3/1/2013	10/3/2018	New	Martin	Hobe Sound	13608	SE FLORA AV	27.03795	-80.14938
2013	FP&L	AT&T	2018	1425828	3/1/2013	10/4/2018	New	Martin	Hobe Sound	12754	SE HOBE HILLS DR	27.04476	-80.12826
2013	FP&L	AT&T	2018	1425825	3/1/2013	10/4/2018	New	Martin	Hobe Sound	8457	SE SHARON ST	27.044	-80.1404
2013	FP&L	AT&T	2018	1425824	3/1/2013	10/4/2018	New	Martin	Hobe Sound	8538	SE SHARON ST	27.044	-80.13911
2013	FP&L	AT&T	2018	1425822	3/1/2013	10/4/2018	New	Martin	Hobe Sound	8552	SE DUNCAN ST	27.04523	-80.13913
2013	FP&L	AT&T	2018	1425814	3/1/2013	10/4/2018	New	Martin	Hobe Sound	8432	SE DUNCAN ST	27.04522	-80.14042
2013	FP&L	AT&T	2018	1425810	3/1/2013	3/29/2018	New	Martin	Hobe Sound	8416	MAY TERR	27.04644	-80.14098
2013	FP&L	AT&T	2018	1425809	3/1/2013	10/4/2018	New	Martin	Hobe Sound	8516	MAY TERR	27.04644	-80.1397
2013	FP&L	AT&T	2018	1425808	3/1/2013	10/4/2018	New	Martin	Hobe Sound	8536	MAY TERR	27.04643	-80.13911
2013	FP&L	AT&T	2018	1425462	3/1/2013	8/15/2018	New	Palm Beach	Boynton Beach		PALNAS	26.54889	-80.05397
2013	FP&L	AT&T	2018	1425459	3/1/2013	8/15/2018	New	Palm Beach	Boynton Beach	260	NE 16 CT	26.5436	-80.06286
2013	FP&L	AT&T	2018	1424848	2/28/2013	9/6/2018	New	Palm Beach	Jupiter	1311	COMMERCE LN	26.93118	-80.11838
2013	FP&L	AT&T	2018	1424843	2/28/2013	9/18/2018	New	Palm Beach	Jupiter	1311	COMMERCE LN	26.93121	-80.12042
2013	FP&L	AT&T	2018	1424797	2/28/2013	9/6/2018	New	Palm Beach	Jupiter	801	MAPLEWOOD DR	26.92695	-80.12241
2013	FP&L	AT&T	2018	1424048	2/27/2013	9/6/2018	New	Palm Beach	Jupiter	106	COMMERCE WAY	26.9328	-80.12068
2013	FP&L	AT&T	2018	1422461	2/25/2013	11/3/2017	New	Putnam	San Mateo	703	YELVINGTON RD.	29.62494	-81.52413
2013	FP&L	AT&T	2017	1421425	2/22/2013	9/19/2017	Transfer	Volusia	Daytona Beach	740	S Ridgewood Ave	29.1979	-81.01631
2013	FP&L	AT&T	2018	1421174	2/22/2013	8/15/2018	New	Palm Beach	West Palm Beach	6513	WALLIS RD	26.681	-80.14732
2013	FP&L	AT&T	2018	1421172	2/22/2013	8/15/2018	New	Palm Beach	West Palm Beach	6513	WALLIS RD	26.681	-80.14732
2013	FP&L	AT&T	2018	1420860	2/21/2013	4/17/2018	New	Palm Beach	West Palm Beach	1490	N JOG RD	26.6956	-80.14571
2013	FP&L	AT&T	2018	1420850	2/21/2013	9/6/2018	New	Palm Beach	West Palm Beach	6504	BELVEDERE RD	26.69082	-80.14545
2013	FP&L	AT&T	2018	1417736	2/18/2013	5/10/2018	New	Miami-Dade	Miami	2835	SW 107 AV	25.74249	-80.36762
2013	FP&L	AT&T	2018	1417725	2/18/2013	5/11/2018	New	Miami-Dade	Miami	2701	SW 102 AV	25.74392	-80.35965
2013	FP&L	AT&T	2016	1416391	2/14/2013	5/26/2017	New	Nassau	Yulee	474361	S.R. 200	30.61726	-81.51288
2013	FP&L	AT&T	2018	1414447	2/12/2013	11/14/2017	New	Bradford	Starke	427	71 ST	29.82144	-82.05148
2013	FP&L	AT&T	2018	1414446	2/12/2013	11/14/2017	New	Bradford	Starke	273	71 ST	29.8215	-82.04948
2013	FP&L	AT&T	2018	1414443	2/12/2013	11/14/2017	New	Bradford	Starke	595	73RD ST	29.82339	-82.05499
2013	FP&L	AT&T	2018	1411320	2/7/2013	9/10/2018	Transfer	Brevard	Cocoa Beach	R/O 345	WOODLAND AVE	28.32483	-80.61187
2013	FP&L	AT&T	2017	1410773	2/7/2013	8/10/2018	Transfer	Brevard	Cocoa Beach	885	S BREVARD AVE	28.30253	-80.61042
2013	FP&L	AT&T	2018	1409303	2/6/2013	9/23/2018	New	Miami-Dade	Miami	4401	NW 37TH AVE	25.81425	-80.25658
2013	FP&L	AT&T	2018	1409299	2/6/2013	9/23/2018	New	Miami-Dade	Miami	4401	NW 37TH AVE	25.81408	-80.25658
2013	FP&L	AT&T	2018	1409297	2/6/2013	9/23/2018	New	Miami-Dade	Miami	4401	NW 37TH AVE	25.81385	-80.25657
2013	FP&L	AT&T	2016	1406502	2/1/2013	6/13/2017	New	Miami-Dade	Miami		NW 21 AVE & NW 103 ST	25.86821	-80.23234
2013	FP&L	AT&T	2018	1406164	2/1/2013	7/12/2018	New	Miami-Dade	Miami	1389	NW 54 ST	25.82496	-80.22013
2013	FP&L	AT&T	2018	1405954	1/31/2013	5/29/2018	Transfer	Volusia	New Smyrna Beach	730	COUNTY ROAD 415	29.05437	-81.06963
2013	FP&L	AT&T	2018	1403192	1/29/2013	7/7/2018	New	Miami-Dade	Doral	9200	NW 58TH ST	25.82535	-80.34594
2013	FP&L	AT&T	2018	1403191	1/29/2013	7/7/2018	New	Miami-Dade	Doral	9200	NW 58TH ST	25.82561	-80.34593
2013	FP&L	AT&T	2018	1403184	1/29/2013	7/7/2018	New	Miami-Dade	Doral	9200	NW 58TH ST	25.82597	-80.34595
2013	FP&L	AT&T	2017	1403082	1/29/2013	7/31/2018	New	St Johns	St Augustine	6225	OCEAN SHORE BLVD	29.7795	-81.25737
2013	FP&L	AT&T	2018	1402899	1/29/2013	8/1/2018	New	Broward	Pembroke Pines		PEMBROKE RD & 145 AVE	25.99328	-80.33458
2013	FP&L	AT&T	2018	1402890	1/29/2013	8/1/2018	New	Broward	Pembroke Pines		PEMBROKE RD & SW 145 AVE	25.99366	-80.33757
2013	FP&L	AT&T	2018	1402881	1/29/2013	8/1/2018	New	Broward	Pembroke Pines		PEMBROKE RD & SW 145 AVE	25.99366	-80.33867
2013	FP&L	AT&T	2018	1401450	1/28/2013	10/15/2018	New	Brevard	Melbourne		SR 192	28.08284	-80.74774
2013	FP&L	AT&T	2018	1400066	1/24/2013	10/30/2018	New	Broward	Lauderhill	470	NW 30TH TERR	26.12619	-80.18476
2013	FP&L	AT&T	2018	1400061	1/24/2013	10/30/2018	New	Broward	Lauderhill		NW 3RD ST	26.12371	-80.20157
2013	FP&L	AT&T	2018	1400060	1/24/2013	10/31/2018	New	Broward	Lauderhill		NW 3RD ST	26.12364	-80.20118
2013	FP&L	AT&T	2018	1400054	1/24/2013	10/30/2018	New	Broward	Lauderhill		NW 38TH WAY	26.12312	-80.20016
2013	FP&L	AT&T	2018	1400047	1/24/2013	10/31/2018	New	Broward	Lauderhill		NW 38TH WAY	26.12264	-80.19963
2013	FP&L	AT&T	2018	1400045	1/24/2013	10/30/2018	New	Broward	Lauderhill		NW 38TH WAY	26.12246	-80.19943
2013	FP&L	AT&T	2018	1400018	1/24/2013	10/30/2018	New	Broward	Lauderhill	3610	NW 1ST CT	26.12192	-80.19656
2013	FP&L	AT&T	2018	1399947	1/24/2013	1/17/2018	New	Broward	Hollywood	5930	RODMAN ST	25.99932	-80.20655
2013	FP&L	AT&T	2018	1399943	1/24/2013	1/24/2018	New	Broward	Hollywood	1212	S ST RD 7	25.99936	-80.2079
2013	FP&L	AT&T	2018	1398756	1/23/2013	7/7/2018	New	Miami-Dade	Doral	9855	NW 27 ST.	25.79912	-80.35628
2013	FP&L	AT&T	2018	1398751	1/23/2013	7/7/2018	New	Miami-Dade	Doral	10000	NW 25 ST.	25.79676	-80.35854
2013	FP&L	AT&T	2018	1398750	1/23/2013	8/7/2018	New	Miami-Dade	Doral	9900	NW 25 ST.	25.79678	-80.3581
2013	FP&L	AT&T	2018	1398747	1/23/2013	7/7/2018	New	Miami-Dade	Doral	9840	W 25 ST.	25.79672	-80.3563
2013	FP&L	AT&T	2017	1398458	1/23/2013	4/25/2018	New	Brevard	Melbourne	721	LA VETA DR	28.06534	-80.67549
2013	FP&L	AT&T	2018	1398431	1/23/2013	6/18/2018	New	Brevard	Melbourne	2230	WILCOX ST	28.07427	-80.68409
2013	FP&L	AT&T	2018	1397796	1/22/2013	12/11/2017	Transfer	Miami-Dade	Miami	UNK	sw 44th street		
2013	FP&L	AT&T	2018	1397607	1/22/2013	8/28/2018	New	Volusia	Ormond Beach	1905	DIMMERS RD	29.27091	-81.12735
2013	FP&L	AT&T	2018	1397603	1/22/2013	8/28/2018	New	Volusia	Ormond Beach	1906	HENDERSON RD	29.26834	-81.12719
2013	FP&L	AT&T	2018	1397598	1/22/2013	8/28/2018	New	Volusia	Ormond Beach	1929	LINVILLE RD	29.26685	-81.12777
2013	FP&L	AT&T	2018	1397490	1/22/2013	10/6/2018	New	Broward	Pompano Beach	2300	NE 8 ST	26.23909	-80.10069
2013	FP&L	AT&T	2018	1393655	1/17/2013	9/12/2018	New	Miami-Dade	Doral	2315	NW 97 AVE	25.79495	-80.35291
2013	FP&L	AT&T	2018	1393646	1/17/2013	9/12/2018	New	Miami-Dade	Doral	1951	NW 97 AVE	25.79276	-80.35284
2013	FP&L	AT&T	2018	1393642	1/17/2013	9/12/2018	New	Miami-Dade	Doral	1903	NW 97 AV	25.79195	-80.35283
2013	FP&L	AT&T	2018	1393635	1/17/2013	9/12/2018	New	Miami-Dade	Doral	1805	NW 97 AVE	25.79078	-80.35279
2013	FP&L	AT&T	2018	1393633	1/17/2013	7/7/2018	New	Miami-Dade	Doral	1805	NW 97 AVE	25.7904	-80.35273
2013	FP&L	AT&T	2018	1393629	1/17/2013	7/7/2018	New	Miami-Dade	Doral		17 ST & NW 97 AVE	25.79	-80.3528



## PUBLIC VERSION

Created Year	Owner Company	NTG Company	Updated Year	TicketNumber	CreatedOn	UpdatedOn	TicketType	County	Place	HouseNumber	StreetName	Latitude	Longitude
2013	FP&L	AT&T	2014	1393405	1/17/2013	7/23/2018	New	Brevard	Titusville		HOOD & ROSEHILL RD	28.56481	-80.81302
2013	FP&L	AT&T	2018	1393258	1/17/2013	10/12/2018	New	Palm Beach	Loxahatchee		L8 CANAL RD	26.79406	-80.41251
2013	FP&L	AT&T	2018	1393199	1/17/2013	9/17/2018	New	Palm Beach	Loxahatchee	17578	46 PL N	26.74706	-80.32198
2013	FP&L	AT&T	2018	1392979	1/17/2013	11/9/2018	New	Indian River	Vero Beach	2677	12TH ST	27.62356	-80.41311
2013	FP&L	AT&T	2018	1392978	1/17/2013	10/12/2018	New	Indian River	Vero Beach	2795	6TH ST	27.61207	-80.41536
2013	FP&L	AT&T	2018	1392977	1/17/2013	10/12/2018	New	Indian River	Vero Beach	2845	28TH CT	27.61082	-80.41645
2013	FP&L	AT&T	2018	1392975	1/17/2013	10/12/2018	New	Indian River	Vero Beach	456	27TH DR	27.60998	-80.41544
2013	FP&L	AT&T	2018	1392970	1/17/2013	10/12/2018	New	Indian River	Vero Beach	4925	12TH ST	27.62337	-80.43762
2013	FP&L	AT&T	2018	1392968	1/17/2013	10/12/2018	New	Indian River	Vero Beach	1130	50TH AV	27.62291	-80.43845
2013	FP&L	AT&T	2018	1392967	1/17/2013	10/12/2018	New	Indian River	Vero Beach	4950	10TH ST	27.62035	-80.43803
2013	FP&L	AT&T	2018	1392963	1/17/2013	10/11/2018	New	Indian River	Vero Beach	4910	10TH ST	27.62091	-80.43663
2013	FP&L	AT&T	2018	1392959	1/17/2013	10/12/2018	New	Indian River	Vero Beach	2877	6TH ST	27.61271	-80.41656
2013	FP&L	AT&T	2018	1392957	1/17/2013	10/12/2018	New	Indian River	Vero Beach	2795	6TH ST	27.61265	-80.41542
2013	FP&L	AT&T	2018	1392956	1/17/2013	7/13/2018	New	Indian River	Vero Beach	665	27TH AV	27.61408	-80.41406
2013	FP&L	AT&T	2018	1392943	1/17/2013	10/12/2018	New	Indian River	Vero Beach	1236	37TH AV	27.62445	-80.42307
2013	FP&L	AT&T	2018	1392941	1/17/2013	10/12/2018	New	Indian River	Vero Beach	3436	12TH ST	27.62403	-80.42111
2013	FP&L	AT&T	2018	1392939	1/17/2013	7/13/2018	New	Indian River	Vero Beach	1255	27TH AV	27.62477	-80.41429
2013	FP&L	AT&T	2016	1390495	1/15/2013	7/23/2018	New	Brevard	Titusville	1205	THOREAU ST	28.56483	-80.81564
2013	FP&L	AT&T	2018	1390423	1/15/2013	11/12/2018	New	Indian River	Vero Beach		74 AV	27.62586	-80.47982
2013	FP&L	AT&T	2018	1390101	1/15/2013	9/19/2018	New	Palm Beach	Delray Beach	12	SW 6TH ST	26.45174	-80.07349
2013	FP&L	AT&T	2018	1389826	1/15/2013	10/9/2018	New	Palm Beach	Delray Beach	646	SW 7TH ST	26.45074	-80.08059
2013	FP&L	AT&T	2016	1386880	1/10/2013	4/17/2017	New	Miami-Dade	Coral Gables	1331	San Ignacio Ave	25.70577	-80.28067
2013	FP&L	AT&T	2018	1386034	1/10/2013	8/24/2018	New	Miami-Dade		17101	NE 14 AVE	25.93346	-80.17202
2013	FP&L	AT&T	2018	1384462	1/9/2013	10/12/2018	New	Indian River	Vero Beach	655	41ST AV	27.61377	-80.4285
2013	FP&L	AT&T	2018	1383616	1/8/2013	7/25/2018	New	St Lucie	Fort Pierce	8802	COQUINA AV	27.55454	-80.41411
2013	FP&L	AT&T	2015	1382877	1/8/2013	10/18/2018	New	Brevard	Titusville	N/W C/O	KNOX MCRAE DR AND HELENA D	28.57264	-80.83247
2013	FP&L	AT&T	2018	1380501	1/4/2013	7/13/2018	New	Indian River	Vero Beach	435	63RD AV	27.61063	-80.45726
2013	FP&L	AT&T	2018	1380497	1/4/2013	5/25/2018	New	Indian River	Vero Beach	4165	4TH ST	27.60908	-80.42963
2013	FP&L	AT&T	2018	1380485	1/4/2013	10/12/2018	New	Indian River	Vero Beach	4731	9TH PL	27.6185	-80.43521
2014	FP&L	AT&T	2018	1914409	12/29/2014	10/17/2018	New	Volusia	Daytona Beach		C/O PLEASANT ST AND ROY A	29.21638	-81.03425
2014	FP&L	AT&T	2018	1914350	12/29/2014	10/27/2017	New	Volusia	Daytona Beach	1046	SHERIDAN ROAD	29.20876	-81.04489
2014	FP&L	AT&T	2018	1914346	12/29/2014	8/1/2018	New	Broward			V/O 3881 NE 5TH AVE	26.17463	-80.14069
2014	FP&L	AT&T	2018	1914327	12/29/2014	10/27/2017	New	Volusia	Daytona Beach	419	FLETCHER AVE	29.20962	-81.0466
2014	FP&L	AT&T	2017	1912985	12/23/2014	10/2/2018	New	St Johns	St Augustine	8095	Florida A1A; Saint A	29.73475	-81.24119
2014	FP&L	AT&T	2017	1912959	12/23/2014	10/2/2018	New	St Johns	St Augustine		ACROSS FROM 7950 & 7980 FI	29.73791	-81.2424
2014	FP&L	AT&T	2018	1912846	12/23/2014	10/2/2018	New	St Johns	St Augustine		BETWEEN 7636-7642 A1A Sce	29.74839	-81.24574
2014	FP&L	AT&T	2018	1912721	12/23/2014	10/2/2018	New	St Johns	St Augustine		7325 A1A South; Saint Aug	29.7592	-81.24993
2014	FP&L	AT&T	2018	1912524	12/23/2014	10/2/2018	New	St Johns	St Augustine		3RD POLE EAST OF SEACOVE	29.75666	-81.27954
2014	FP&L	AT&T	2018	1912317	12/23/2014	12/11/2017	New	Putnam	Palatka	125	KINGFISH	29.47415	-81.5944
2014	FP&L	AT&T	2018	1911640	12/22/2014	10/11/2018	New	Indian River	Vero Beach		SE/C/O 915 S US HIGHWAY 1	27.60534	-80.41523
2014	FP&L	AT&T	2018	1911620	12/22/2014	10/16/2018	New	Indian River	Vero Beach		NE/C/O 915 S US HIGHWAY 1	27.60622	-80.41919
2014	FP&L	AT&T	2016	1910609	12/19/2014	10/8/2018	New	Brevard	Merritt Island	1408	Earl Drive	28.33258	-80.68782
2014	FP&L	AT&T	2018	1910600	12/19/2014	10/8/2018	New	Brevard	Merritt Island	565	Nora Avenue	28.33214	-80.68841
2014	FP&L	AT&T	2016	1910595	12/19/2014	10/8/2018	New	Brevard	Merritt Island	435	Nora Avenue	28.33213	-80.69075
2014	FP&L	AT&T	2016	1910594	12/19/2014	10/8/2018	New	Brevard	Merritt Island	455	Nora Avenue	28.33214	-80.69013
2014	FP&L	AT&T	2016	1910410	12/19/2014	10/8/2018	New	Brevard	Merritt Island	70	Granada Avenue	28.33948	-80.70027
2014	FP&L	AT&T	2016	1910407	12/19/2014	10/8/2018	New	Brevard	Merritt Island	1000	Granada Avenue	28.33949	-80.69977
2014	FP&L	AT&T	2016	1910395	12/19/2014	10/8/2018	New	Brevard	Merritt Island	1080	Granada Avenue	28.33797	-80.6986
2014	FP&L	AT&T	2016	1910393	12/19/2014	10/8/2018	New	Brevard	Merritt Island	1100	Granada Avenue	28.33759	-80.69828
2014	FP&L	AT&T	2016	1910348	12/19/2014	10/8/2018	New	Brevard	Merritt Island	255	Banana Blvd	28.33578	-80.69499
2014	FP&L	AT&T	2016	1910221	12/19/2014	10/8/2018	New	Brevard	Merritt Island	435	Bella Capri Dr	28.32219	-80.68904
2014	FP&L	AT&T	2018	1909641	12/18/2014	9/28/2018	New	Brevard	Rockledge	7007	North Wickham Road;	28.22569	-80.67777
2014	FP&L	AT&T	2018	1909551	12/18/2014	9/28/2018	New	Brevard	Rockledge		6980-7012 North Wickham R	28.22567	-80.67817
2014	FP&L	AT&T	2018	1909523	12/18/2014	9/28/2018	New	Brevard	Rockledge	6451	3rd Street; Rockledge	28.22917	-80.67443
2014	FP&L	AT&T	2018	1908832	12/18/2014	9/24/2018	New	Miami-Dade	Miami	995	Northwest 21st Terrac	25.79702	-80.21083
2014	FP&L	AT&T	2018	1908188	12/17/2014	11/7/2018	New	Indian River	Fellsmere		Pennsylvania Avenue; Fell	27.76754	-80.60388
2014	FP&L	AT&T	2018	1907070	12/16/2014	10/26/2018	New	Brevard	Melbourne	2743	Aurora Road; Melbour	28.13575	-80.66732
2014	FP&L	AT&T	2018	1907067	12/16/2014	10/26/2018	New	Brevard	Melbourne	2743	Aurora Road; Melbour	28.13575	-80.66786
2014	FP&L	AT&T	2018	1907019	12/16/2014	10/26/2018	New	Brevard	Melbourne	1593	Mulberry Lane; Melbo	28.13458	-80.66755
2014	FP&L	AT&T	2018	1906926	12/16/2014	10/26/2018	New	Brevard	Melbourne	1309	Breeze Lane; Melbour	28.12823	-80.66747
2014	FP&L	AT&T	2018	1906876	12/16/2014	10/4/2018	New	Brevard	Melbourne	1196	Holland Street; Melb	28.12684	-80.66746
2014	FP&L	AT&T	2018	1906762	12/16/2014	10/4/2018	New	Brevard	Melbourne		Mollie Lane; Melbourne; F	28.12422	-80.66745
2014	FP&L	AT&T	2017	1906737	12/16/2014	10/4/2018	New	Brevard	Melbourne	2691	Pepper Avenue; Melbo	28.12269	-80.66655
2014	FP&L	AT&T	2018	1906640	12/16/2014	9/13/2017	New	Miami-Dade	Miami	12620	NW W. RANDALL PARK	25.88993	-80.23034
2014	FP&L	AT&T	2018	1906638	12/16/2014	9/25/2018	New	Miami-Dade	Miami	1775	NW 126 ST.	25.88993	-80.22901
2014	FP&L	AT&T	2018	1906601	12/16/2014	9/25/2017	New	Miami-Dade	Miami	12607	NW 17 AVE.	25.88995	-80.2264
2014	FP&L	AT&T	2018	1906554	12/16/2014	9/25/2018	New	Miami-Dade	Miami	12701	NW E. RANDALL P	25.89066	-80.22751
2014	FP&L	AT&T	2016	1906218	12/15/2014	1/10/2017	New	Nassau	Yulee		86258 Pinewood Drive; Yul	30.62882	-81.59592
2014	FP&L	AT&T	2018	1906091	12/15/2014	1/10/2017	New	Nassau	Yulee		375' C/O CROSBY RD AND U5	30.62858	-81.59994
2014	FP&L	AT&T	2018	1906085	12/15/2014	10/8/2017	New	Nassau	Yulee		C/O CROSBY RD AND US HWY	30.62958	-81.59995
2014	FP&L	AT&T	2018	1906062	12/15/2014	1/10/2017	New	Nassau	Yulee		S/W C/O SOWELL AND US HWY	30.63057	-81.60081
2014	FP&L	AT&T	2018	1905960	12/15/2014	1/10/2017	New	Nassau	Yulee		S/W C/O GREEN RD AND A1A	30.63059	-81.58135
2014	FP&L	AT&T	2018	1905441	12/15/2014	11/12/2018	New	Putnam	Satsuma	101	TALL PINE TRL	29.55882	-81.63892
2014	FP&L	AT&T	2018	1905436	12/15/2014	11/12/2018	New	Putnam	Satsuma		C/O FREEMONT CT. AND IVAN	29.54764	-81.64092
2014	FP&L	AT&T	2018	1905435	12/15/2014	11/12/2018	New	Putnam	Satsuma		C/O RIVERSIDE TR. AND IVA	29.54874	-81.64092
2014	FP&L	AT&T	2018	1904451	12/12/2014	11/7/2018	New	Miami-Dade		4312	NW 3RD AVE	25.81585	-80.20179
2014	FP&L	AT&T	2018	1903214	12/11/2014	1/17/2018	New	Broward	Hollywood	312	N 62 AV	26.01235	-80.2117
2014	FP&L	AT&T	2018	1903212	12/11/2014	7/14/2018	New	Broward	Hollywood	400	S 62 AV	26.00706	-80.21187
2014	FP&L	AT&T	2018	1903183	12/11/2014	7/24/2018	New	Broward	Fort Lauderdale		ANDREWS AV (1ST POLE S/O	26.19713	-80.14698
2014	FP&L	AT&T	2018	1902702	12/10/2014	9/25/2018	New	St Johns	St Augustine		190' W OF W SAN CARLOS AV	29.90895	-81.32081
2014	FP&L	AT&T	2016	1902695	12/10/2014	9/25/2018	New	St Johns	St Augustine		360' S OF NELMAR AVE & SA	29.90953	-81.32045



## PUBLIC VERSION

Created Year	Owner Company	NTG Company	Updated Year	Ticket Number	Created On	Updated On	Ticket Type	County	Place	House Number	Street Name	Latitude	Longitude
2014	FP&L	AT&T	2018	1902686	12/10/2014	9/25/2018	New	St Johns	St Augustine		70' N OF BISMUKE ST. & SA	29.91131	-81.321
2014	FP&L	AT&T	2018	1902650	12/10/2014	8/28/2018	New	Volusia	Ormond Beach	364	U.S. 1; Ormond Beach;	29.27351	-81.05733
2014	FP&L	AT&T	2018	1902647	12/10/2014	9/20/2018	New	St Johns	St Augustine		278' W OF MACARIS ST. & R	29.91482	-81.31704
2014	FP&L	AT&T	2018	1902625	12/10/2014	8/28/2018	New	Volusia	Ormond Beach	72-84	South Yonge Street;	29.2809	-81.06111
2014	FP&L	AT&T	2018	1902620	12/10/2014	8/28/2018	New	Volusia	Ormond Beach	304-310	Rosewood Avenue;	29.28936	-81.06639
2014	FP&L	AT&T	2018	1902618	12/10/2014	8/28/2018	New	Volusia	Ormond Beach	45-99	South Perrott Drive	29.28074	-81.06276
2014	FP&L	AT&T	2018	1902560	12/10/2014	9/25/2018	New	St Johns	St Augustine		S AT CORNER OF CENTER ST.	29.91401	-81.32184
2014	FP&L	AT&T	2018	1902556	12/10/2014	8/28/2018	New	Volusia	Ormond Beach	394	South Yonge Street; O	29.27307	-81.0571
2014	FP&L	AT&T	2018	1902551	12/10/2014	9/25/2018	New	St Johns	St Augustine		45' E AT BAY VIEW DR & SA	29.91558	-81.32209
2014	FP&L	AT&T	2018	1902543	12/10/2014	8/24/2018	New	Volusia	Ormond Beach	241	Tomoka Avenue; Ormond	29.28126	-81.0613
2014	FP&L	AT&T	2018	1902439	12/10/2014	8/28/2018	New	Volusia	Ormond Beach	257	Tomoka Avenue; Ormond	29.28089	-81.06216
2014	FP&L	AT&T	2018	1902354	12/10/2014	8/28/2018	New	Volusia	Ormond Beach	242-272	Tomoka Avenue; Or	29.28067	-81.06269
2014	FP&L	AT&T	2018	1902349	12/10/2014	8/28/2018	New	Volusia	Ormond Beach	86-88	U.S. 1; Ormond Beac	29.2805	-81.06091
2014	FP&L	AT&T	2018	1902344	12/10/2014	8/28/2018	New	Volusia	Ormond Beach	300-362	U.S. 1; Ormond Beach;	29.27416	-81.05769
2014	FP&L	AT&T	2018	1902315	12/10/2014	8/28/2018	New	Volusia	Ormond Beach	140	South Yonge Street; O	29.27924	-81.06027
2014	FP&L	AT&T	2018	1902283	12/10/2014	8/10/2018	New	Brevard	Cocoa	808	WEST VIRGINIA ST, YAR	28.48822	-80.78181
2014	FP&L	AT&T	2018	1902262	12/10/2014	8/28/2018	New	Volusia	Ormond Beach	364	U.S. 1; Ormond Beach;	29.27375	-81.05746
2014	FP&L	AT&T	2018	1902258	12/10/2014	8/10/2018	New	Brevard	Cocoa		ON KINGS HWY 2ND FEEDER P	28.4909	-80.77749
2014	FP&L	AT&T	2018	1900934	12/8/2014	9/21/2018	New	Volusia	Osteen		RUDMAAN ROAD EAST END NO	28.90604	-81.05265
2014	FP&L	AT&T	2018	1900669	12/8/2014	7/16/2018	New	Miami-Dade			R/O 75 NE 128 ST	25.8928	-80.19764
2014	FP&L	AT&T	2017	1900649	12/8/2014	9/21/2018	New	Miami-Dade	Miami		R/O 7500 SW 136 ST ATT PO	25.64392	-80.31617
2014	FP&L	AT&T	2016	1900592	12/8/2014	11/28/2017	New	Putnam	Palatka		C/O SAND LAKE DRIVE AND L	29.46815	-81.59768
2014	FP&L	AT&T	2016	1900588	12/8/2014	12/11/2017	New	Putnam	Palatka	132	SAND LAKE DRIVE 1 PO	29.46827	-81.60093
2014	FP&L	AT&T	2016	1900587	12/8/2014	12/11/2017	New	Putnam	Palatka	167	MARLIN ROAD	29.4698	-81.59987
2014	FP&L	AT&T	2016	1900585	12/8/2014	12/11/2017	New	Putnam	Palatka	156	MARLIN ROAD	29.47111	-81.59785
2014	FP&L	AT&T	2018	1900523	12/8/2014	9/24/2018	New	Brevard	Cocoa		C/O PLUCKBAUM RD & TUCKE	28.34536	-80.78591
2014	FP&L	AT&T	2018	1899073	12/5/2014	1/17/2018	New	Broward	Hollywood	2312	SW 60 TER	25.98935	-80.20764
2014	FP&L	AT&T	2018	1899065	12/5/2014	7/14/2018	New	Broward	Hollywood	6141	FUNSTON ST	26.00085	-80.21104
2014	FP&L	AT&T	2018	1898666	12/4/2014	9/24/2018	New	Broward	Pompano Beach	500	NE 25TH ST	26.26171	-80.11483
2014	FP&L	AT&T	2018	1898480	12/4/2014	11/1/2018	New	Broward	Pompano Beach	2530	NE 8TH TER	26.26242	-80.11101
2014	FP&L	AT&T	2018	1898464	12/4/2014	10/31/2018	New	Broward	Pompano Beach	2530	NE 9TH TER	26.26282	-80.10991
2014	FP&L	AT&T	2018	1897446	12/3/2014	7/17/2018	New	Broward	Fort Lauderdale		SE CORNER OF NE 6 ST & NE	26.13062	-80.12105
2014	FP&L	AT&T	2018	1895979	12/2/2014	7/16/2018	New	Broward	Oakland Park	3411	NW 40 ST	26.17584	-80.19358
2014	FP&L	AT&T	2017	1894422	12/1/2014	8/10/2018	New	Brevard	Cocoa		SNAPPER RD. 925' W. GROUP	28.41662	-80.62286
2014	FP&L	AT&T	2018	1894169	11/28/2014	6/14/2017	Other	Palm Beach	Belle Glade		NW 16TH ST	26.71123	-80.68425
2014	FP&L	AT&T	2018	1893895	11/26/2014	10/19/2018	New	Volusia	Daytona Beach		1ST POLE E/O U.S. 1 ON CONG	29.22621	-81.0308
2014	FP&L	AT&T	2018	1893720	11/26/2014	9/27/2018	New	Volusia	Daytona Beach	345	N SEGRAVE ST	29.21621	-81.02767
2014	FP&L	AT&T	2018	1893693	11/26/2014	10/19/2018	New	Volusia	Daytona Beach	315	N SEGRAVE ST	29.21513	-81.02706
2014	FP&L	AT&T	2018	1893691	11/26/2014	10/19/2018	New	Volusia	Daytona Beach	345	N SEGRAVE ST	29.21621	-81.02767
2014	FP&L	AT&T	2018	1893688	11/26/2014	10/19/2018	New	Volusia	Daytona Beach		2ND POLE S/O MULALLY ST O	29.21688	-81.02804
2014	FP&L	AT&T	2018	1892011	11/25/2014	3/22/2018	New	Miami-Dade	Miami	1701	SW 84 CT.	25.75398	-80.33241
2014	FP&L	AT&T	2018	1891498	11/24/2014	3/30/2017	New	Brevard	Mims			26.66495	-80.85301
2014	FP&L	AT&T	2018	1888931	11/20/2014	7/19/2018	New	Broward	Washington Park	2523	NW 6TH ST	26.12903	-80.17642
2014	FP&L	AT&T	2018	1888839	11/20/2014	7/21/2018	New	Miami-Dade	Miami	11560	Bailes Road; Miami;	25.55239	-80.37869
2014	FP&L	AT&T	2017	1888792	11/20/2014	8/10/2018	New	Brevard	Cocoa	1099	ARON ST	28.47109	-80.77316
2014	FP&L	AT&T	2016	1888790	11/20/2014	8/10/2018	New	Brevard	Cocoa	1061	ARON ST	28.47186	-80.7739
2014	FP&L	AT&T	2017	1888160	11/19/2014	9/21/2018	New	Miami-Dade	Miami		R/O 7505 SW 141 ST.	25.64028	-80.31599
2014	FP&L	AT&T	2018	1887823	11/19/2014	10/26/2018	New	Brevard	Melbourne	1001	NEW HAVEN AVE W	28.07819	-80.63807
2014	FP&L	AT&T	2018	1887805	11/19/2014	10/25/2018	New	Brevard	Melbourne	2350	DAIRY RD	28.07377	-80.63807
2014	FP&L	AT&T	2018	1887803	11/19/2014	10/25/2018	New	Brevard	Melbourne	2400	DAIRY RD	28.07322	-80.63804
2014	FP&L	AT&T	2018	1887793	11/19/2014	10/25/2018	New	Brevard	Melbourne	475	PARK HILL BLVD	28.06985	-80.64386
2014	FP&L	AT&T	2016	1887775	11/19/2014	10/26/2018	New	Brevard	Melbourne	380	DORSET DR	28.07196	-80.64226
2014	FP&L	AT&T	2016	1887774	11/19/2014	10/26/2018	New	Brevard	Melbourne	380	DORSET DR	28.07162	-80.64224
2014	FP&L	AT&T	2018	1887755	11/19/2014	10/25/2018	New	Brevard	Melbourne	3009	ELIZABETH ST	28.06999	-80.63803
2014	FP&L	AT&T	2018	1887753	11/19/2014	10/25/2018	New	Brevard	Melbourne	3008	ELIZABETH ST	28.07052	-80.63807
2014	FP&L	AT&T	2018	1887750	11/19/2014	10/25/2018	New	Brevard	Melbourne	2510	DAIRY RD	28.07088	-80.63806
2014	FP&L	AT&T	2017	1887744	11/19/2014	10/26/2018	New	Brevard	Melbourne	2512	SOUTHERN CT	28.07144	-80.63705
2014	FP&L	AT&T	2018	1887738	11/19/2014	10/26/2018	New	Brevard	Melbourne	2563	SOUTHERN CT	28.07141	-80.63631
2014	FP&L	AT&T	2016	1887732	11/19/2014	10/26/2018	New	Brevard	Melbourne	2501	ARISTOCRAT DR	28.0714	-80.63478
2014	FP&L	AT&T	2016	1887729	11/19/2014	10/26/2018	New	Brevard	Melbourne	707	EDGEWOOD DR	28.0714	-80.63304
2014	FP&L	AT&T	2016	1887727	11/19/2014	10/26/2018	New	Brevard	Melbourne	707	EDGEWOOD DR	28.07141	-80.63275
2014	FP&L	AT&T	2018	1887724	11/19/2014	6/18/2018	New	Brevard	Melbourne	609	EDGEWOOD DR	28.07141	-80.6317
2014	FP&L	AT&T	2018	1887720	11/19/2014	10/25/2018	New	Brevard	Melbourne	601	EDGEWOOD DR	28.07141	-80.63024
2014	FP&L	AT&T	2018	1887719	11/19/2014	6/18/2018	New	Brevard	Melbourne	507	EDGEWOOD DR	28.0714	-80.62958
2014	FP&L	AT&T	2018	1887716	11/19/2014	8/12/2018	New	Brevard	Melbourne	501	EDGEWOOD DR	28.0714	-80.62896
2014	FP&L	AT&T	2018	1887713	11/19/2014	6/18/2018	New	Brevard	Melbourne	2500	2500 MANORWOOD DR	28.07141	-80.62878
2014	FP&L	AT&T	2018	1887712	11/19/2014	6/18/2018	New	Brevard	Melbourne	2500	MANORWOOD DR	28.0714	-80.62835
2014	FP&L	AT&T	2016	1887710	11/19/2014	6/18/2018	New	Brevard	Melbourne	2501	MANORWOOD DR	28.07133	-80.62758
2014	FP&L	AT&T	2018	1887708	11/19/2014	6/18/2018	New	Brevard	Melbourne	305	EDGEWOOD DR	28.07136	-80.62628
2014	FP&L	AT&T	2016	1887707	11/19/2014	6/18/2018	New	Brevard	Melbourne	2415	COUNTRY CLUB RD	28.0716	-80.62491
2014	FP&L	AT&T	2018	1887706	11/19/2014	6/18/2018	New	Brevard	Melbourne	2503	COUNTRY CLUB RD	28.07125	-80.62431
2014	FP&L	AT&T	2018	1887705	11/19/2014	6/18/2018	New	Brevard	Melbourne	2503	COUNTRY CLUB RD	28.07156	-80.62436
2014	FP&L	AT&T	2018	1887703	11/19/2014	6/18/2018	New	Brevard	Melbourne	2401	COUNTRY CLUB RD	28.07162	-80.62406
2014	FP&L	AT&T	2018	1887701	11/19/2014	6/18/2018	New	Brevard	Melbourne	2401	COUNTRY CLUB RD	28.07161	-80.62376
2014	FP&L	AT&T	2018	1887700	11/19/2014	6/18/2018	New	Brevard	Melbourne	2401	COUNTRY CLUB RD	28.07158	-80.62343
2014	FP&L	AT&T	2018	1887699	11/19/2014	6/18/2018	New	Brevard	Melbourne	2415	RUFFNER RD	28.07157	-80.62321
2014	FP&L	AT&T	2018	1887698	11/19/2014	6/18/2018	New	Brevard	Melbourne	18	EDGEWOOD DR	28.07156	-80.62244
2014	FP&L	AT&T	2018	1887696	11/19/2014	6/18/2018	New	Brevard	Melbourne	2420	BABCOCK ST S	28.07162	-80.62141
2014	FP&L	AT&T	2018	1887694	11/19/2014	12/11/2017	New	Brevard	Melbourne	2420	BABCOCK ST S	28.07155	-80.62154
2014	FP&L	AT&T	2018	1886576	11/18/2014	3/14/2018	New	Miami-Dade	Homestead		R/O 30245 SW 198 AVE.	25.48514	-80.51106
2014	FP&L	AT&T	2018	1885820	11/17/2014	9/24/2018	New	Brevard	Cocoa		F/O 934 DIXON BLVD	28.37456	-80.74164



## PUBLIC VERSION

Created Year	Owner Company	NTG Company	Updated Year	TicketNu mber	CreatedOn	UpdatedOn	e	TicketTyp	County	Place	HouseNu mber	StreetName	Latitude	Longitude
2014	FP&L	AT&T	2018	1885790	11/17/2014	10/25/2018	New	Brevard	Cocoa			R/O 216 COQUINA DR	28.39033	-80.74533
2014	FP&L	AT&T	2016	1885767	11/17/2014	7/17/2017	New	Brevard	Cocoa			R/O 3408 INDIAN RIVER DR	28.4023	-80.7468
2014	FP&L	AT&T	2018	1885621	11/17/2014	8/23/2018	New	Broward	Fort Lauderdale			A\F1309 SW 8 AV	26.10509	-80.15064
2014	FP&L	AT&T	2018	1885617	11/17/2014	11/9/2017	New	Putnam	Crescent City	400		HUNTINGTON SHORTCUT R	29.47663	-81.57209
2014	FP&L	AT&T	2018	1885607	11/17/2014	11/9/2017	New	Putnam	Crescent City	121		HIGHLAND AV.	29.4815	-81.5728
2014	FP&L	AT&T	2018	1884903	11/14/2014	9/23/2018	New	Miami-Dade	Miami	4010		NW 36 AVE.	25.81187	-80.25468
2014	FP&L	AT&T	2018	1884841	11/14/2014	9/24/2018	New	Miami-Dade	Miami			W/O C/O 43 TER. NW 32 AVE	25.81448	-80.24881
2014	FP&L	AT&T	2018	1884084	11/13/2014	3/22/2018	New	Miami-Dade	Miami	2701		SW 89 AVE.	25.74516	-80.33964
2014	FP&L	AT&T	2018	1884083	11/13/2014	3/22/2018	New	Miami-Dade	Miami			W/O C/O 89 AVE. SW 24 ST.	25.74781	-80.33977
2014	FP&L	AT&T	2018	1884078	11/13/2014	3/22/2018	New	Miami-Dade	Miami	2780		SW 90 AVE.	25.74419	-80.3417
2014	FP&L	AT&T	2018	1882887	11/12/2014	9/25/2018	New	Miami-Dade	Miami			5116	25.82281	-80.202
2014	FP&L	AT&T	2016	1882069	11/11/2014	11/9/2017	New	Putnam	Crescent City	128		BEECHERS POINT DR	29.46829	-81.68137
2014	FP&L	AT&T	2018	1882066	11/11/2014	11/9/2017	New	Putnam	Crescent City	128		RIVERBEND RD	29.46944	-81.67736
2014	FP&L	AT&T	2018	1882065	11/11/2014	11/9/2017	New	Putnam	Crescent City	120		RIVERBEND RD	29.46992	-81.67697
2014	FP&L	AT&T	2018	1882063	11/11/2014	11/9/2017	New	Putnam	Crescent City			F/O 1029 FRONT ST	29.47258	-81.6735
2014	FP&L	AT&T	2018	1882062	11/11/2014	7/19/2018	New	Putnam	Crescent City			F/O 1005 FRONT ST	29.47458	-81.67368
2014	FP&L	AT&T	2016	1882056	11/11/2014	11/9/2017	New	Putnam	Crescent City			S/W CORNER MCLURE ST AND	29.4764	-81.67381
2014	FP&L	AT&T	2018	1882048	11/11/2014	11/13/2018	New	Miami-Dade	Miami	141		ST ON NE 5	25.90524	-80.18911
2014	FP&L	AT&T	2017	1882047	11/11/2014	11/13/2018	New	Miami-Dade	Miami	14297		NE 5 AV	25.90613	-80.18916
2014	FP&L	AT&T	2018	1881487	11/10/2014	9/27/2018	New	Indian River	Vero Beach			BENT PINE DR (2ND POLE W/	27.6973	-80.43059
2014	FP&L	AT&T	2018	1881449	11/10/2014	10/12/2018	New	Brevard	Cocoa	725		CLEARLAKE DR	28.36557	-80.75513
2014	FP&L	AT&T	2018	1881439	11/10/2014	7/19/2017	New	Brevard	Cocoa	1658		RUTH ST	28.38143	-80.75803
2014	FP&L	AT&T	2018	1879878	11/6/2014	10/12/2018	New	Miami-Dade	Miami	19701		NW 7 AV	25.95542	-80.21334
2014	FP&L	AT&T	2016	1879746	11/6/2014	12/11/2017	New	Putnam	Palatka	105		LAKE TR.	29.47872	-81.5631
2014	FP&L	AT&T	2018	1879737	11/6/2014	12/11/2017	New	Putnam	Palatka			1 POLE E/O 243 OLD HWY 17	29.47999	-81.56638
2014	FP&L	AT&T	2018	1879730	11/6/2014	12/11/2017	New	Putnam	Palatka			2ND POLE A/F 134 EUCLID A	29.48342	-81.57021
2014	FP&L	AT&T	2017	1879729	11/6/2014	12/11/2017	New	Putnam	Palatka	141		EUCLID AVE.	29.48419	-81.57112
2014	FP&L	AT&T	2018	1879727	11/6/2014	12/11/2017	New	Putnam	Palatka	119		EUCLID AVE.	29.48424	-81.56783
2014	FP&L	AT&T	2016	1879721	11/6/2014	12/11/2017	New	Putnam	Palatka	123		EUCLID AVE.	29.48426	-81.56853
2014	FP&L	AT&T	2018	1879710	11/6/2014	6/27/2018	New	Putnam	Palatka	140		EUCLID AVE.	29.48427	-81.57123
2014	FP&L	AT&T	2018	1878355	11/5/2014	3/22/2018	New	Miami-Dade	Miami			12701-12799 SW 24th St Mi	25.74575	-80.40062
2014	FP&L	AT&T	2018	1877206	11/4/2014	3/22/2018	New	Miami-Dade	Miami	2011		SW 127th Ct Miami, F	25.7493	-80.40157
2014	FP&L	AT&T	2018	1877205	11/4/2014	3/22/2018	New	Miami-Dade	Miami	12763		SW 20th Terrace Mia	25.74941	-80.40191
2014	FP&L	AT&T	2018	1877194	11/4/2014	3/22/2018	New	Miami-Dade	Miami	1800		SW 128th Ct Miami, F	25.7508	-80.4038
2014	FP&L	AT&T	2018	1877193	11/4/2014	3/22/2018	New	Miami-Dade	Miami	12835		SW 19th St Miami, F	25.75081	-80.40341
2014	FP&L	AT&T	2016	1877091	11/4/2014	8/31/2018	New	Volusia	Daytona Beach	507		SOUTH LANVALE AVE	29.19442	-81.04083
2014	FP&L	AT&T	2018	1877071	11/4/2014	11/7/2018	New	Brevard	Cocoa			NW CO ADAMSON RD & SORREL	28.39324	-80.82101
2014	FP&L	AT&T	2018	1876561	11/3/2014	4/2/2018	New	Martin	Hobe Sound	7905		U.S. 1; Hobe Sound;	27.10874	-80.16899
2014	FP&L	AT&T	2018	1874710	10/30/2014	5/31/2018	New	Brevard	Palm Bay			1ST POLE S/O BANYAN ST /M	27.95166	-80.69216
2014	FP&L	AT&T	2018	1874461	10/30/2014	9/27/2018	New	St Lucie	Port St Lucie			REAR OF 262 SW AUBUDON AV	27.26915	-80.35157
2014	FP&L	AT&T	2018	1874185	10/29/2014	10/4/2018	New	Brevard	Melbourne			18TH PL N/O SARNO RD A/F	28.12614	-80.68383
2014	FP&L	AT&T	2018	1874161	10/29/2014	10/4/2018	New	Brevard	Melbourne			8TH PL N/O SARNO RD A/F T	28.1234	-80.68384
2014	FP&L	AT&T	2018	1874155	10/29/2014	10/4/2018	New	Brevard	Melbourne			5TH PL N/O SARNO RD A/F T	28.12285	-80.68384
2014	FP&L	AT&T	2018	1874109	10/29/2014	10/29/2018	New	Brevard	Melbourne			B/H 2681 SADLER LN	28.12865	-80.66668
2014	FP&L	AT&T	2016	1874100	10/29/2014	10/26/2018	New	Brevard	Melbourne			B/H 2669 SADLER LN	28.12867	-80.66622
2014	FP&L	AT&T	2018	1874055	10/29/2014	10/29/2018	New	Brevard	Melbourne			S/E/C EAU GALLIE & PINEWO	28.1284	-80.67333
2014	FP&L	AT&T	2018	1874032	10/29/2014	10/29/2018	New	Brevard	Melbourne			S/S EAU GALLE BLV 24 PL E	28.12831	-80.67402
2014	FP&L	AT&T	2018	1874018	10/29/2014	10/30/2018	New	Brevard	Melbourne			S/S EAU GALLE BLV 22 PL E	28.12834	-80.67455
2014	FP&L	AT&T	2018	1873712	10/29/2014	10/4/2018	New	Brevard	Melbourne			A/F 3550 EAU GALLIE BLVD	28.12786	-80.68377
2014	FP&L	AT&T	2018	1873660	10/29/2014	10/11/2017	New	Indian River	Vero Beach			BENT PINE DR (A/F MAGNOLI	27.69729	-80.433
2014	FP&L	AT&T	2018	1873433	10/29/2014	11/2/2018	New	Broward	Miramar	5937		COUNTY LINE RD	25.97301	-80.20439
2014	FP&L	AT&T	2018	1873431	10/29/2014	11/2/2018	New	Broward	Miramar			215 ST	25.97334	-80.20198
2014	FP&L	AT&T	2018	1873419	10/29/2014	8/11/2018	New	Broward	Miramar			SW 59 TER	25.97438	-80.20466
2014	FP&L	AT&T	2018	1873401	10/29/2014	10/12/2018	New	Indian River	Vero Beach			R/O 4236 57TH AV	27.67044	-80.44373
2014	FP&L	AT&T	2018	1873208	10/29/2014	8/11/2018	New	Broward	Miramar			REAR OF 6128 SW 35TH CT T	25.97818	-80.20929
2014	FP&L	AT&T	2018	1873205	10/29/2014	8/11/2018	New	Broward	Miramar			REAR OF 6050 SW 33RD ST	25.98068	-80.20845
2014	FP&L	AT&T	2018	1872629	10/28/2014	10/13/2018	New	Broward	Miramar	3601		GARDEN LN	25.97754	-80.21458
2014	FP&L	AT&T	2018	1872504	10/28/2014	3/1/2017	New	Broward	Hollywood	36		WILLIAM RD	25.98402	-80.20005
2014	FP&L	AT&T	2018	1871594	10/27/2014	7/24/2018	New	Broward	Fort Lauderdale	320		NE 57th Ct	26.19787	-80.14214
2014	FP&L	AT&T	2018	1871581	10/27/2014	10/13/2018	New	Broward	Fort Lauderdale	5711		NE 3rd Ave	26.19785	-80.14288
2014	FP&L	AT&T	2018	1871550	10/27/2014	7/24/2018	New	Broward	Fort Lauderdale	5707		NE 5th Ave,	26.1979	-80.14075
2014	FP&L	AT&T	2018	1871542	10/27/2014	7/31/2018	New	Broward	Fort Lauderdale	574		NE 57th Ct	26.19793	-80.1392
2014	FP&L	AT&T	2018	1869927	10/24/2014	8/6/2018	New	Miami-Dade	Miami	18240		SW U.S.1	25.60009	-80.3542
2014	FP&L	AT&T	2018	1869791	10/24/2014	8/16/2018	New	St Johns	St Augustine			153' E OF INTERSECTION OF	29.82468	-81.27081
2014	FP&L	AT&T	2018	1869781	10/24/2014	7/31/2018	New	St Johns	St Augustine			272' S OF INTERSECTION OF	29.81802	-81.26712
2014	FP&L	AT&T	2018	1869035	10/23/2014	11/12/2018	New	Putnam	Satsuma			2 POLE N/O C/L OF HORSELA	29.58398	-81.60656
2014	FP&L	AT&T	2018	1869029	10/23/2014	11/12/2018	New	Putnam	Satsuma			1 POLE N/O C/L OF HORSELA	29.58351	-81.60644
2014	FP&L	AT&T	2018	1868110	10/22/2014	11/2/2018	New	Volusia	Ormond Beach	618		N RIDGEWOOD AVE	29.30043	-81.06691
2014	FP&L													



## PUBLIC VERSION

Created Year	Owner Company	NTG Company	Updated Year	TicketNumber	CreatedOn	UpdatedOn	TicketType	County	Place	HouseNumber	StreetName	Latitude	Longitude
2014	FP&L	AT&T	2018	1865207	10/17/2014	7/19/2018	New	Palm Beach	Loxahatchee	11418	Orange Grove Blvd	26.74342	-80.22208
2014	FP&L	AT&T	2018	1865005	10/16/2014	7/19/2018	New	Palm Beach	Loxahatchee		r/o 142 Viscaya Ave	26.73643	-80.22544
2014	FP&L	AT&T	2018	1864994	10/16/2014	7/19/2018	New	Palm Beach	Loxahatchee		r/o 118 Santander Ct	26.73641	-80.22235
2014	FP&L	AT&T	2018	1864991	10/16/2014	3/6/2018	New	Palm Beach	Loxahatchee		r/o 407 Las Palmas St	26.73642	-80.22291
2014	FP&L	AT&T	2018	1863311	10/15/2014	10/23/2018	New	Brevard	Titusville	2350	TURPENTINE RD	28.66152	-80.88178
2014	FP&L	AT&T	2018	1863098	10/15/2014	10/23/2018	New	Brevard	Titusville	2105	TURPENTINE RD	28.65604	-80.88164
2014	FP&L	AT&T	2018	1863083	10/15/2014	10/23/2018	New	Brevard	Titusville	2075	TURPENTINE RD	28.65468	-80.88163
2014	FP&L	AT&T	2018	1863036	10/15/2014	10/23/2018	New	Brevard	Titusville	2000	TURPENTINE RD	28.65191	-80.8816
2014	FP&L	AT&T	2018	1862994	10/15/2014	10/23/2018	New	Brevard	Titusville	4770	GUIL DR	28.6478	-80.88178
2014	FP&L	AT&T	2016	1862619	10/14/2014	8/10/2018	New	Brevard	Cocoa	601	ALOHA AV	28.47651	-80.77405
2014	FP&L	AT&T	2016	1862617	10/14/2014	8/10/2018	New	Brevard	Cocoa	601	ALCAZAR AV	28.47655	-80.77497
2014	FP&L	AT&T	2017	1862616	10/14/2014	8/10/2018	New	Brevard	Cocoa	565	ARABELLA LN	28.47708	-80.77787
2014	FP&L	AT&T	2018	1862601	10/14/2014	10/26/2018	New	Brevard	Cocoa		R/O 6691 US 1	28.47595	-80.76896
2014	FP&L	AT&T	2018	1861382	10/13/2014	1/19/2018	New	Broward	Hollywood		R/O 4400 GRANT ST	26.01854	-80.18777
2014	FP&L	AT&T	2018	1861249	10/13/2014	1/19/2018	New	Broward	Hollywood		R/O 4320 GARFIELD ST	26.02032	-80.18772
2014	FP&L	AT&T	2018	1861191	10/13/2014	1/19/2018	New	Broward	Hollywood	4510	TAFT ST	26.02523	-80.18935
2014	FP&L	AT&T	2018	1859965	10/9/2014	2/15/2018	New	Miami-Dade	Miami	1250	NW 147 ST.	25.90846	-80.22099
2014	FP&L	AT&T	2018	1859961	10/9/2014	2/15/2018	New	Miami-Dade	Miami	1090	NW 151 ST.	25.91239	-80.21782
2014	FP&L	AT&T	2015	1859732	10/9/2014	8/10/2018	New	Brevard	Cocoa		R/O AND 2ND LATERAL N/O 3	28.42378	-80.76246
2014	FP&L	AT&T	2015	1859689	10/9/2014	8/10/2018	New	Brevard	Cocoa	515	LOUIS DR	28.41752	-80.75903
2014	FP&L	AT&T	2015	1859687	10/9/2014	8/10/2018	New	Brevard	Cocoa	3633	US HWY 1, WOOD5	28.41163	-80.75657
2014	FP&L	AT&T	2018	1859622	10/9/2014	5/18/2018	New	Miami-Dade	Miami	18450	SW 134 AVE.	25.59587	-80.40937
2014	FP&L	AT&T	2018	1859319	10/8/2014	9/11/2018	New	Miami-Dade	Miami	2929	BISCAYNE BLVD	25.80505	-80.18888
2014	FP&L	AT&T	2018	1859226	10/8/2014	8/22/2017	New	Volusia	Daytona Beach	910	MASON AVE	29.2182	-81.0429
2014	FP&L	AT&T	2018	1859202	10/8/2014	9/27/2018	New	Volusia	Daytona Beach	545	MASON AVE	29.22466	-81.03549
2014	FP&L	AT&T	2018	1859164	10/8/2014	9/27/2018	New	Volusia	Daytona Beach	855	MASON AVE	29.22154	-81.04289
2014	FP&L	AT&T	2018	1859159	10/8/2014	9/27/2018	New	Volusia	Daytona Beach	875	MASON AVE	29.22116	-81.04373
2014	FP&L	AT&T	2018	1859121	10/8/2014	10/19/2018	New	Volusia	Daytona Beach	963	MADISON AVE	29.21725	-81.04506
2014	FP&L	AT&T	2018	1859102	10/8/2014	10/19/2018	New	Volusia	Daytona Beach	623	RANNEY AVE	29.21615	-81.04497
2014	FP&L	AT&T	2018	1857622	10/6/2014	9/27/2018	New	St Lucie	Port St Lucie	901	SW HARVARD ST	27.27315	-80.37585
2014	FP&L	AT&T	2018	1855661	10/2/2014	9/12/2018	New	Broward	Fort Lauderdale	1090	NW 53 ST	26.19207	-80.15837
2014	FP&L	AT&T	2018	1855650	10/2/2014	7/19/2018	New	Putnam	Pomona Park	107	CHEROKEE LN.	29.48347	-81.57403
2014	FP&L	AT&T	2018	1855648	10/2/2014	11/8/2017	New	Putnam	Pomona Park	161	TOMPKINS RD.	29.4847	-81.57879
2014	FP&L	AT&T	2018	1855647	10/2/2014	11/8/2017	New	Putnam	Pomona Park	171	OLD HWY 17	29.4855	-81.57751
2014	FP&L	AT&T	2018	1855643	10/2/2014	11/12/2018	New	Putnam	Pomona Park	1860	HWY 17 S.	29.49082	-81.58238
2014	FP&L	AT&T	2018	1855450	10/1/2014	11/9/2017	New	Putnam	Crescent City		F/O AND 3RD FEEDER POLE E	29.47515	-81.62358
2014	FP&L	AT&T	2018	1855447	10/1/2014	11/9/2017	New	Putnam	Crescent City		F/O AND 3RD FEEDER POLE E	29.47621	-81.62423
2014	FP&L	AT&T	2018	1855378	10/1/2014	10/19/2018	New	Brevard		5125	S US HWY 1 #PL AT DR	28.27148	-80.69153
2014	FP&L	AT&T	2018	1855348	10/1/2014	10/19/2018	New	Brevard		5125	S US HWY 1 #1 PL S/O	28.27079	-80.69127
2014	FP&L	AT&T	2018	1855347	10/1/2014	10/19/2018	New	Brevard		5125	S US HWY 1 #2 PLS S/	28.2704	-80.69111
2014	FP&L	AT&T	2018	1855342	10/1/2014	10/19/2018	New	Brevard			S US HWY 1 & ROCKLEDGE DR	28.26954	-80.69078
2014	FP&L	AT&T	2018	1855340	10/1/2014	10/19/2018	New	Brevard			S US HWY 1 & ROCKLEDGE DR	28.26926	-80.69072
2014	FP&L	AT&T	2018	1855337	10/1/2014	10/19/2018	New	Brevard			S US HWY 1 & ROCKLEDGE DR	28.269	-80.6906
2014	FP&L	AT&T	2018	1855335	10/1/2014	10/26/2018	New	Brevard		5355	S US HWY 1 #RIVERWAL	28.26771	-80.6901
2014	FP&L	AT&T	2018	1855325	10/1/2014	10/26/2018	New	Brevard		6485	S US HWY 1 & LOS ROBLES L	28.2668	-80.68978
2014	FP&L	AT&T	2018	1855324	10/1/2014	10/26/2018	New	Brevard			S US HWY 1 & LOS ROBLES L	28.26654	-80.68967
2014	FP&L	AT&T	2018	1855321	10/1/2014	10/26/2018	New	Brevard		5565	S US HWY 1	28.26592	-80.68942
2014	FP&L	AT&T	2018	1855320	10/1/2014	10/26/2018	New	Brevard			S US HWY 1 & OYSTER PL	28.26499	-80.68911
2014	FP&L	AT&T	2018	1855319	10/1/2014	10/26/2018	New	Brevard			S US HWY 1 & BARNACLE PL	28.26425	-80.68882
2014	FP&L	AT&T	2018	1855318	10/1/2014	10/26/2018	New	Brevard			S US HWY 1 #F/O 129 BARNA	28.26394	-80.6887
2014	FP&L	AT&T	2018	1855317	10/1/2014	10/26/2018	New	Brevard			S US HWY 1 #BARNACLE PL 3	28.26326	-80.68842
2014	FP&L	AT&T	2018	1855315	10/1/2014	10/26/2018	New	Brevard			S US HWY 1 #2 PLS N/	28.26267	-80.68819
2014	FP&L	AT&T	2018	1855312	10/1/2014	11/2/2018	New	Brevard		5695	S US HWY 1 #1 PL N/O	28.26229	-80.68806
2014	FP&L	AT&T	2018	1855310	10/1/2014	10/26/2018	New	Brevard		5695	S US HWY 1 #ENTRANCE	28.26137	-80.68769
2014	FP&L	AT&T	2018	1855309	10/1/2014	10/26/2018	New	Brevard		5695	S US HWY 1 #2ND PL S	28.26124	-80.68766
2014	FP&L	AT&T	2018	1855304	10/1/2014	12/30/2016	New	Brevard		5695	S US HWY 1 #3RD PL S	28.26106	-80.68761
2014	FP&L	AT&T	2018	1855299	10/1/2014	10/26/2018	New	Brevard		5695	S US HWY 1 #5TH PL S	28.26065	-80.68746
2014	FP&L	AT&T	2018	1855295	10/1/2014	10/26/2018	New	Brevard		5695	S US HWY 1 #7TH PL S	28.26019	-80.68726
2014	FP&L	AT&T	2018	1855293	10/1/2014	10/26/2018	New	Brevard		5695	S US HWY 1 #S PROP L	28.25975	-80.6871
2014	FP&L	AT&T	2018	1855290	10/1/2014	10/26/2018	New	Brevard		5725	S US HWY 1 #2 PLS N/	28.25952	-80.68702
2014	FP&L	AT&T	2018	1855288	10/1/2014	10/26/2018	New	Brevard		5725	S US HWY 1 #1 PL N/O	28.25933	-80.68694
2014	FP&L	AT&T	2018	1855285	10/1/2014	10/26/2018	New	Brevard		5775	S US HWY 1 #1 PL N/O	28.25817	-80.68649
2014	FP&L	AT&T	2018	1855284	10/1/2014	10/26/2018	New	Brevard		5775	S US HWY 1 #1 PL S/	28.25724	-80.68605
2014	FP&L	AT&T	2018	1855274	10/1/2014	10/26/2018	New	Brevard		5841	S US HWY 1	28.25497	-80.6847
2014	FP&L	AT&T	2018	1855256	10/1/2014	10/26/2018	New	Brevard			S US HWY1 @110 FRUMENTI P	28.24959	-80.68121
2014	FP&L	AT&T	2018	1855209	10/1/2014	10/26/2018	New	Brevard			S US HWY 1 #R/O 6200 HALY	28.24424	-80.67878
2014	FP&L	AT&T	2018	1855200	10/1/2014	10/26/2018	New	Brevard			S US HWY 1 #2PL N/O	28.2435	-80.67848
2014	FP&L	AT&T	2018	1855181	10/1/2014	10/26/2018	New	Brevard			S US HWY 1 # 2ND PL S/O H	28.24182	-80.67785
2014	FP&L	AT&T	2018	1855175	10/1/2014	10/26/2018	New	Brevard			S US HWY 1 # 3RD PL S/O H	28.24153	-80.67775
2014	FP&L	AT&T	2018	1855166	10/1/2014	10/26/2018	New	Brevard			S US HWY 1 #R/O 6290 BELT	28.24098	-80.67753
2014	FP&L	AT&T	2018	1855156	10/1/2014	11/6/2018	New	Martin	Stuart		KANNER HWY 250' E/O SW LO	27.10286	-80.26728
2014	FP&L	AT&T	2018	1855149	10/1/2014	10/26/2018	New	Brevard			S US HWY 1 #A/F FRIENDSHI	28.23539	-80.67525
2014	FP&L	AT&T	2018	1855133	10/1/2014	10/26/2018	New	Brevard		6395	S US HWY 1	28.23463	-80.67494
2014	FP&L	AT&T	2018	1855108	10/1/2014	10/26/2018	New	Brevard		6485	S US HWY 1 # 6TH PL	28.23341	-80.67445
2014	FP&L	AT&T	2018	1855101	10/1/2014	10/26/2018	New	Brevard		6485	S US HWY 1 #PK LOT N	28.23247	-80.67407
2014	FP&L	AT&T	2018	1855100	10/1/2014	10/26/2018	New	Brevard		6485	S US HWY1 # PARKING	28.23207	-80.67391
2014	FP&L	AT&T	2018	1855096	10/1/2014	10/26/2018	New	Brevard		6485	S US HWY 1 #PARKING	28.2316	-80.6737
2014	FP&L	AT&T	2018	1855094	10/1/2014	10/26/2018	New	Brevard		6485	S US HWY 1	28.23135	-80.6736
2014	FP&L	AT&T	2018	1855092	10/1/2014	11/2/2018	New	Brevard		6451	S US HWY 1	28.23035	-80.67318
2014	FP&L	AT&T	2018	1855091	10/1/2014	11/2/2018	New	Brevard			S US HWY1 #1PL N/O SUNTRE	28.22994	-80.67302
2014	FP&L	AT&T	2018	1855085	10/1/2014	11/2/2018	New	Brevard			S US HWY 1 #1PL S/O SUNTR	28.22923	-80.67271



## PUBLIC VERSION

Created Year	Owner Company	NTG Company	Updated Year	TicketNumber	CreatedOn	UpdatedOn	TicketType	County	Place	HouseNumber	StreetName	Latitude	Longitude
2014	FP&L	AT&T	2018	1853947	9/30/2014	8/7/2018	New	Broward		100	TERMINAL DR	26.08102	-80.13992
2014	FP&L	AT&T	2018	1853943	9/30/2014	10/23/2018	New	Broward		100	TERMINAL DR	26.08084	-80.13992
2014	FP&L	AT&T	2018	1853895	9/30/2014	10/15/2018	New	Broward	Fort Lauderdale	1149	MACINTOSH RD	26.08025	-80.12442
2014	FP&L	AT&T	2018	1853837	9/30/2014	4/2/2018	New	Martin	Palm City		N/W C/O SW MAPP RD & SW S	27.1733	-80.26933
2014	FP&L	AT&T	2018	1853830	9/30/2014	1/29/2018	New	Putnam	Welaka		F/O 605 FRONT ST	29.4791	-81.67407
2014	FP&L	AT&T	2018	1853828	9/30/2014	1/29/2018	New	Putnam	Welaka		N/W CORNER ASHTON CIR AND	29.47945	-81.67418
2014	FP&L	AT&T	2018	1853826	9/30/2014	1/29/2018	New	Putnam	Welaka		A/F 633 PALMETTO ST	29.48004	-81.66725
2014	FP&L	AT&T	2018	1853815	9/30/2014	1/29/2018	New	Putnam	Welaka		F/O 601 9TH AV	29.48141	-81.66361
2014	FP&L	AT&T	2018	1853801	9/30/2014	11/12/2018	New	Putnam	Welaka		F/O 116 PARADISE DR	29.49063	-81.68034
2014	FP&L	AT&T	2018	1852861	9/29/2014	8/10/2018	New	Brevard	Cocoa		R/O 4033 INDIAN RIVER DR	28.43462	-80.75739
2014	FP&L	AT&T	2018	1852107	9/26/2014	10/19/2018	New	Broward	Miramar		12674-13614 SW 16th CT	25.99334	-80.32005
2014	FP&L	AT&T	2018	1852104	9/26/2014	10/19/2018	New	Broward	Miramar		12887-13227 Pembroke Rd	25.99335	-80.32069
2014	FP&L	AT&T	2018	1852102	9/26/2014	10/19/2018	New	Broward	Miramar		12887-13227 Pembroke Rd	25.99336	-80.32135
2014	FP&L	AT&T	2018	1852071	9/26/2014	10/19/2018	New	Broward	Miramar		12887-13227 Pembroke Rd	25.99332	-80.32223
2014	FP&L	AT&T	2018	1852064	9/26/2014	10/18/2018	New	Broward	Miramar		13313-14167 Pembroke Rd	25.99334	-80.32296
2014	FP&L	AT&T	2018	1852060	9/26/2014	10/19/2018	New	Broward	Miramar		13313-14167 Pembroke Rd	25.99338	-80.32329
2014	FP&L	AT&T	2018	1852058	9/26/2014	10/19/2018	New	Broward	Miramar		13313-14167 Pembroke Rd	25.9934	-80.32394
2014	FP&L	AT&T	2018	1852057	9/26/2014	10/19/2018	New	Broward	Miramar		13616-15196 SW 16th CT	25.99338	-80.32458
2014	FP&L	AT&T	2018	1852056	9/26/2014	10/19/2018	New	Broward	Miramar		13313-14167 Pembroke Rd	25.99337	-80.32522
2014	FP&L	AT&T	2018	1852046	9/26/2014	10/19/2018	New	Broward	Miramar		13313-14167 Pembroke Rd	25.99336	-80.32586
2014	FP&L	AT&T	2018	1852045	9/26/2014	10/16/2018	New	Volusia	Daytona Beach		R/O 1215 OAKWOOD AVE	29.18287	-81.03191
2014	FP&L	AT&T	2018	1852044	9/26/2014	8/23/2018	New	Broward	Miramar		14169-14413 Pembroke Road	25.99335	-80.3265
2014	FP&L	AT&T	2018	1852043	9/26/2014	8/23/2018	New	Broward	Miramar	14799	Pembroke Road	25.99337	-80.32716
2014	FP&L	AT&T	2018	1852041	9/26/2014	8/31/2018	New	Volusia	Daytona Beach		C/O VERNON STREET AND BEL	29.19442	-81.0228
2014	FP&L	AT&T	2018	1852035	9/26/2014	8/23/2018	New	Volusia	Daytona Beach		528 FREMONT AVE	29.19378	-81.01869
2014	FP&L	AT&T	2018	1852034	9/26/2014	8/23/2018	New	Volusia	Daytona Beach		575FREMONT AVE	29.1936	-81.01912
2014	FP&L	AT&T	2018	1852031	9/26/2014	10/17/2018	New	Broward	Miramar	2021	SW 136th Way	25.98997	-80.3281
2014	FP&L	AT&T	2018	1851922	9/26/2014	9/28/2018	New	Brevard	Rockledge	5775	SCHENCK AV	28.26281	-80.69135
2014	FP&L	AT&T	2018	1851916	9/26/2014	9/28/2018	New	Brevard	Rockledge		SCHENCK AV #5/O PAINT ST	28.26338	-80.69108
2014	FP&L	AT&T	2018	1851876	9/26/2014	9/28/2018	New	Brevard	Rockledge		PAINT ST #R/R W/S	28.26395	-80.68959
2014	FP&L	AT&T	2018	1851870	9/26/2014	9/28/2018	New	Brevard	Rockledge	200	PAINT ST #F/O	28.26393	-80.69014
2014	FP&L	AT&T	2018	1851857	9/26/2014	9/28/2018	New	Brevard	Rockledge	290	PAINT ST W/S	28.26398	-80.69268
2014	FP&L	AT&T	2018	1851855	9/26/2014	9/28/2018	New	Brevard	Rockledge	300	PAINT ST W/S	28.26395	-80.69313
2014	FP&L	AT&T	2018	1851040	9/25/2014	11/6/2018	New	Broward	Pompano Beach		R/O 2742 NE 13TH TER	26.26544	-80.10494
2014	FP&L	AT&T	2018	1851025	9/25/2014	10/31/2018	New	Broward	Pompano Beach		R/O 2770 NE 13TH TER	26.26578	-80.10493
2014	FP&L	AT&T	2018	1851009	9/25/2014	10/16/2018	New	Broward	Pompano Beach		R/O 2798 NE 13TH TER	26.26613	-80.10494
2014	FP&L	AT&T	2018	1850977	9/25/2014	10/16/2018	New	Broward	Pompano Beach		R/O 1400 NE 28TH CT	26.26648	-80.10495
2014	FP&L	AT&T	2018	1850931	9/25/2014	9/6/2018	New	Broward	Pompano Beach		R/O 3037 NE 14TH AVE	26.26868	-80.105
2014	FP&L	AT&T	2018	1850901	9/25/2014	10/16/2018	New	Broward	Pompano Beach		R/O 3241 NE 14TH AVE	26.27119	-80.10506
2014	FP&L	AT&T	2018	1850895	9/25/2014	10/31/2018	New	Broward	Pompano Beach		A/F 1241 NE 33RD ST	26.2718	-80.10599
2014	FP&L	AT&T	2016	1850887	9/25/2014	9/24/2018	New	Broward	Pompano Beach		R/O 1420 NE 33RD ST	26.27166	-80.10399
2014	FP&L	AT&T	2018	1850832	9/25/2014	11/12/2018	New	Putnam	Pomona Park	119	POMONA LANDING RD.	29.5059	-81.57595
2014	FP&L	AT&T	2018	1850828	9/25/2014	11/12/2018	New	Putnam	Pomona Park	119	POMONA LANDING RD.	29.50595	-81.57497
2014	FP&L	AT&T	2018	1850827	9/25/2014	11/12/2018	New	Putnam	Pomona Park	102	CRESCENT LAKE DR.	29.50599	-81.55942
2014	FP&L	AT&T	2018	1850173	9/24/2014	8/2/2018	New	Palm Beach	West Palm Beach		5th PL E/O INTERSECTION O	26.62847	-80.18761
2014	FP&L	AT&T	2018	1850161	9/24/2014	8/2/2018	New	Palm Beach	West Palm Beach		3rd PL E/O INTERSECTION O	26.62847	-80.18909
2014	FP&L	AT&T	2018	1850095	9/24/2014	7/31/2018	New	Palm Beach	West Palm Beach		11th PL E/O INTERSECTION	26.62835	-80.2004
2014	FP&L	AT&T	2018	1850075	9/24/2014	8/17/2018	New	Palm Beach	West Palm Beach		7th PL E/O INTERSECTION O	26.62834	-80.2013
2014	FP&L	AT&T	2018	1849948	9/24/2014	8/23/2018	New	Volusia	Holly Hill		1ST POLE W/O N SEAGRAVE S	29.21721	-81.02864
2014	FP&L	AT&T	2018	1849870	9/24/2014	10/29/2018	New	Volusia	Holly Hill		C/O 136 FAIRVIEW AVE	29.22077	-81.02454
2014	FP&L	AT&T	2018	1849865	9/24/2014	8/23/2018	New	Volusia	Holly Hill		F/O 125 FAIRVIEW AVE	29.22071	-81.02434
2014	FP&L	AT&T	2018	1849858	9/24/2014	10/30/2018	New	Volusia	Holly Hill		1ST POLE S/O N. BEACH ST	29.22127	-81.023
2014	FP&L	AT&T	2018	1849846	9/24/2014	10/30/2018	New	Volusia	Holly Hill		1ST POLE N/O E. FAIRVIEW	29.23123	-81.02315
2014	FP&L	AT&T	2018	1849833	9/24/2014	8/23/2018	New	Volusia	Holly Hill		1ST POLE S/O ARLINGTON AV	29.22207	-81.02372
2014	FP&L	AT&T	2018	1849831	9/24/2014	10/12/2018	New	Volusia	Holly Hill		C/O ARLINGTON AVE AND N.	29.22236	-81.02387
2014	FP&L	AT&T	2017	1849800	9/24/2014	8/23/2018	New	Volusia	Holly Hill		2ND POLE S/O N. ST ON N.	29.22313	-81.02421
2014	FP&L	AT&T	2017	1849799	9/24/2014	8/23/2018	New	Volusia	Holly Hill		C/O N. ST AND N. BEACH ST	29.22346	-81.02429
2014	FP&L	AT&T	2017	1849797	9/24/2014	8/23/2018	New	Volusia	Holly Hill		7th POLE S/O MADISON AVE	29.22379	-81.02447
2014	FP&L	AT&T	2018	1849795	9/24/2014	10/29/2018	New	Volusia	Holly Hill		6th POLE S/O MADISON AVE	29.2241	-81.02459
2014	FP&L	AT&T	2018	1849793	9/24/2014	10/29/2018	New	Volusia	Holly Hill		4th POLE S/O MADISON AVE	29.22442	-81.02477
2014	FP&L	AT&T	2017	1849771	9/24/2014	8/23/2018	New	Volusia	Holly Hill		C/O KNIGHT PL AND N. BEAC	29.22595	-81.0255
2014	FP&L	AT&T	2018	1849770	9/24/2014	10/29/2018	New	Volusia	Holly Hill		2nd POLE S/O KINGSTON AVE	29.22626	-81.02561
2014	FP&L	AT&T	2018	1849765	9/24/2014	10/29/2018	New	Volusia	Holly Hill		1ST POLE S/O PIERCE AVE O	29.22708	-81.02605
2014	FP&L	AT&T	2018	1849764	9/24/2014	10/29/2018	New	Volusia	Holly Hill		C/O NORTH BEACH ST AND PI	29.22743	-81.02627
2014	FP&L	AT&T	2018	1849762	9/24/2014	10/29/2018	New	Volusia	Holly Hill		2nd POLE S/O OAKRIDGE BL	29.22781	-81.02646
2014	FP&L	AT&T	2018	1849740	9/24/2014	10/29/2018	New	Volusia	Holly Hill		2ND POLE S/O 2ND ST ON RI	29.23031	-81.02827
2014	FP&L	AT&T	2018	1849554	9/24/2014	12/22/2017	New	Martin	Palm City	1167	SW SPRUCE ST	27.17331	-80.26926
2014	FP&L	AT&T	2018	1849153	9/23/2014	8/23/2018	New	Volusia	Holly Hill		RIVERSIDE DR S/O 3RD ST	29.23279	-81.02956
2014	FP&L	AT&T	2018	1849120	9/23/2014	6/26/2018	New	Broward	Pembroke Pines	6711	SW 6 ST	26.00584	-80.22193
2014	FP&L	AT&T	2018	1848990	9/23/2014	10/19/2018	New	Broward	Pompano Beach	185	NW 30TH AVE	26.23258	-80.16341
2014	FP&L	AT&T	2018	1848093	9/23/2014	10/18/2018	New	Flagler	Palm Coast	23	Bird of Paradise Dr	29.57866	-81.2516
2014	FP&L	AT&T	2018	1847874	9/23/2014	10/18/2018	New	Flagler	Palm Coast	63	Bird of Paradise	29.58009	-81.24701
2014	FP&L	AT&T	2018	1847870	9/23/2014	10/31/2018	New	Flagler	Palm Coast	66	Bird of Paradise	29.5802	-81.24635
2014	FP&L	AT&T	2018	1847774	9/23/2014	10/18/2018	New	Flagler	Palm Coast		intersection across 85 Bi	29.5819	-81.24382
2014	FP&L	AT&T	2018	1847728	9/23/2014	10/18/2018	New	Flagler	Palm Coast		south side of bridge Bir	29.58214	-81.2435
2014	FP&L	AT&T	2018	1847666	9/23/2014	10/18/2018	New	Flagler	Palm Coast	71	Birchwood Dr	29.57823	-81.23582
2014	FP&L	AT&T	2018	1847651	9/23/2014	10/18/2018	New	Flagler	Palm Coast	4	Birchview PI	29.57579	-81.23445
2014	FP&L	AT&T	2018	1847646	9/23/2014	10/18/2018	New	Flagler	Palm Coast	14	Birchview PI	29.57489	-81.23384
2014	FP&L	AT&T	2018	1847587	9/23/2014	10/18/2018	New	Flagler	Palm Coast	107	Boulder Rock Dr	29.56539	-81.22891
2014	FP&L	AT&T	2018	1847583	9/23/2014	10/18/2018	New	Flagler	Palm Coast	99	Boulder Rock Dr	29.56524	-81.22799
2014	FP&L	AT&T	2018	1847565	9/23/2014	10/18/2018	New	Flagler	Palm Coast	80	Boulder Rock Dr	29.56359	-81.22623



# PUBLIC VERSION

Created Year	Owner Company	NTG Company	Updated Year	TicketNu mber	CreatedOn	UpdatedOn	TicketType	County	Place	HouseNu mber	StreetName	Latitude	Longitude
2014	FP&L	AT&T	2018	1847557	9/23/2014	10/18/2018	New	Flagler	Palm Coast	70	Boulder Rock Dr	29.56244	-81.22547
2014	FP&L	AT&T	2018	1847533	9/23/2014	10/18/2018	New	Flagler	Palm Coast	66	Boulder Rock Dr	29.56203	-81.2252
2014	FP&L	AT&T	2018	1846228	9/19/2014	9/6/2018	New	Palm Beach	Boca Raton	948	Miner Rd	26.55751	-80.05733
2014	FP&L	AT&T	2018	1845720	9/19/2014	10/18/2018	New	Flagler	Palm Coast	114	CIMMARON DR	29.59549	-81.20522
2014	FP&L	AT&T	2018	1845712	9/19/2014	10/31/2018	New	Flagler	Palm Coast	106	CIMMARON DR	29.59526	-81.20594
2014	FP&L	AT&T	2018	1845706	9/19/2014	10/31/2018	New	Flagler	Palm Coast	100	CIMMARON DR	29.595	-81.20672
2014	FP&L	AT&T	2018	1845701	9/19/2014	10/31/2018	New	Flagler	Palm Coast	92	CIMMARON DR	29.59478	-81.20756
2014	FP&L	AT&T	2018	1845693	9/19/2014	10/31/2018	New	Flagler	Palm Coast	86	CIMMARON DR	29.59453	-81.20843
2014	FP&L	AT&T	2018	1845691	9/19/2014	10/19/2018	New	Flagler	Palm Coast	78	CIMMARON DR	29.59423	-81.20939
2014	FP&L	AT&T	2018	1845690	9/19/2014	10/31/2018	New	Flagler	Palm Coast	74	CIMMARON DR	29.59412	-81.20977
2014	FP&L	AT&T	2018	1845689	9/19/2014	10/31/2018	New	Flagler	Palm Coast	77	CIMMARON DR	29.59397	-81.21051
2014	FP&L	AT&T	2018	1845687	9/19/2014	10/31/2018	New	Flagler	Palm Coast	75	CIMMARON DR	29.59378	-81.21092
2014	FP&L	AT&T	2018	1845684	9/19/2014	10/31/2018	New	Flagler	Palm Coast	71	CIMMARON DR	29.59344	-81.21103
2014	FP&L	AT&T	2018	1845683	9/19/2014	10/31/2018	New	Flagler	Palm Coast	67	CIMMARON DR	29.59305	-81.21109
2014	FP&L	AT&T	2018	1845681	9/19/2014	10/31/2018	New	Flagler	Palm Coast	61	CIMMARON DR	29.59262	-81.21111
2014	FP&L	AT&T	2018	1845678	9/19/2014	10/31/2018	New	Flagler	Palm Coast	29	CENTURY LN	29.59216	-81.21094
2014	FP&L	AT&T	2018	1845676	9/19/2014	10/31/2018	New	Flagler	Palm Coast	55	CIMMARON DR	29.5916	-81.21076
2014	FP&L	AT&T	2018	1845674	9/19/2014	10/31/2018	New	Flagler	Palm Coast	51	CIMMARON DR	29.59121	-81.2106
2014	FP&L	AT&T	2018	1845673	9/19/2014	10/31/2018	New	Flagler	Palm Coast	47	CIMMARON DR	29.59072	-81.21043
2014	FP&L	AT&T	2018	1845666	9/19/2014	10/31/2018	New	Flagler	Palm Coast	45	CIMMARON DR	29.59046	-81.21031
2014	FP&L	AT&T	2018	1845659	9/19/2014	10/31/2018	New	Flagler	Palm Coast	41	CIMMARON DR	29.5901	-81.21015
2014	FP&L	AT&T	2018	1845652	9/19/2014	10/18/2018	New	Flagler	Palm Coast	29	CIMMARON DR	29.58853	-81.20955
2014	FP&L	AT&T	2018	1845650	9/19/2014	10/31/2018	New	Flagler	Palm Coast		C/O CIMMARON DR & CONCOR	29.58765	-81.2092
2014	FP&L	AT&T	2018	1845632	9/19/2014	10/18/2018	New	Flagler	Palm Coast		SW C/O CIMMARON DR & COLL	29.58492	-81.20812
2014	FP&L	AT&T	2018	1845022	9/18/2014	11/6/2018	New	Broward	Hollywood	1134	Johnson St	26.01885	-80.12969
2014	FP&L	AT&T	2017	1844216	9/17/2014	10/4/2018	New	Brevard	Melbourne	3379	SARNO R	28.12111	-80.68587
2014	FP&L	AT&T	2016	1844174	9/17/2014	10/4/2018	New	Brevard	Melbourne	3379	SARNO RD #TRANSFER S	28.11922	-80.68496
2014	FP&L	AT&T	2016	1844168	9/17/2014	10/4/2018	New	Brevard	Melbourne		1ST POLE S/O SARNO RD AT	28.12049	-80.68497
2014	FP&L	AT&T	2016	1844167	9/17/2014	10/4/2018	New	Brevard	Melbourne	3379	SARNO RD ENT TO TANS	28.12115	-80.68497
2014	FP&L	AT&T	2018	1844165	9/17/2014	10/11/2018	New	Brevard	Melbourne		2ND POLE E/O LANDFILLSARN	28.12115	-80.68485
2014	FP&L	AT&T	2018	1844153	9/17/2014	10/4/2018	New	Brevard	Melbourne		3RD POLE E/O LANDFILL SAR	28.12117	-80.68437
2014	FP&L	AT&T	2018	1844143	9/17/2014	10/4/2018	New	Brevard	Melbourne		4TH POLE E/O LANDFILL SAR	28.12119	-80.68385
2014	FP&L	AT&T	2016	1844133	9/17/2014	10/4/2018	New	Brevard	Melbourne	2942	SARNO RD	28.12171	-80.67062
2014	FP&L	AT&T	2016	1844131	9/17/2014	10/4/2018	New	Brevard	Melbourne	2854	SARNO R	28.12171	-80.67028
2014	FP&L	AT&T	2018	1844128	9/17/2014	10/4/2018	New	Brevard	Melbourne	2854	SARNO R	28.12171	-80.66996
2014	FP&L	AT&T	2016	1844122	9/17/2014	10/4/2018	New	Brevard	Melbourne	2853	SARNO RD	28.12171	-80.66981
2014	FP&L	AT&T	2016	1844110	9/17/2014	10/4/2018	New	Brevard	Melbourne		F/O BOWE GARDENS BAPTIST	28.12172	-80.66669
2014	FP&L	AT&T	2016	1844108	9/17/2014	10/4/2018	New	Brevard	Melbourne		N/W/C/O SARNO RD & PEEL S	28.12172	-80.66633
2014	FP&L	AT&T	2017	1844105	9/17/2014	10/4/2018	New	Brevard	Melbourne	2588	SARNO RD	28.12173	-80.66648
2014	FP&L	AT&T	2016	1844069	9/17/2014	10/4/2018	New	Brevard	Melbourne	2260	SARNO RD	28.12175	-80.65849
2014	FP&L	AT&T	2018	1844064	9/17/2014	10/4/2018	New	Brevard	Melbourne	2145	SARNO RD	28.12176	-80.6565
2014	FP&L	AT&T	2018	1844059	9/17/2014	10/4/2018	New	Brevard	Melbourne	2110	SARNO RD	28.12176	-80.6557
2014	FP&L	AT&T	2018	1844022	9/17/2014	4/23/2018	New	Martin	Hobe Sound	2400	2400 SE BRIDGE RD (34 POL	27.00423	-80.19061
2014	FP&L	AT&T	2018	1844020	9/17/2014	4/23/2018	New	Martin	Hobe Sound	2400	2400 SE BRIDGE RD (38 POL	26.99989	-80.19065
2014	FP&L	AT&T	2018	1843074	9/16/2014	8/8/2018	New	Miami-Dade	Cutler Ridge	16601	SW 95 AVE.	25.61567	-80.3478
2014	FP&L	AT&T	2018	1842180	9/16/2014	2/15/2018	New	Miami-Dade	Miami	133	ST ON NW 5	25.89707	-80.20712
2014	FP&L	AT&T	2018	1842168	9/16/2014	2/15/2018	New	Miami-Dade	Miami	14301	NW 5 AV	25.90625	-80.2075
2014	FP&L	AT&T	2018	1842128	9/16/2014	11/12/2018	New	Broward	Pompano Beach	2919	NE 16th St	26.25298	-80.09158
2014	FP&L	AT&T	2018	1841385	9/15/2014	10/17/2018	New	Volusia	Daytona Beach		EAST SIDE OF 106 EDWARDS	29.22265	-81.04144
2014	FP&L	AT&T	2018	1841369	9/15/2014	11/6/2018	New	Palm Beach	Boynton Beach			26.54031	-80.07362
2014	FP&L	AT&T	2018	1840754	9/12/2014	9/28/2018	New	St Lucie	Fort Pierce	2101	ELIZABETH AV	27.40851	-80.34606
2014	FP&L	AT&T	2018	1840369	9/12/2014	10/26/2018	New	Palm Beach	West Palm Beach		N/E/C 5 DIXIE & GREGORY	26.64617	-80.05646
2014	FP&L	AT&T	2018	1840361	9/12/2014	10/26/2018	New	Palm Beach	West Palm Beach		GREGORY RD 71" W/O C/L OF	26.64618	-80.05652
2014	FP&L	AT&T	2018	1840329	9/12/2014	10/26/2018	New	Palm Beach	West Palm Beach		R/O 7617 S DIXIE	26.64978	-80.05856
2014	FP&L	AT&T	2018	1840322	9/12/2014	10/26/2018	New	Palm Beach	West Palm Beach		R/O 7617 S DIXIE	26.64943	-80.05857
2014	FP&L	AT&T	2018	1840310	9/12/2014	10/26/2018	New	Palm Beach	West Palm Beach		7719 S DIXIE	26.64823	-80.0586
2014	FP&L	AT&T	2018	1840303	9/12/2014	10/26/2018	New	Palm Beach	West Palm Beach		R/O 7801 P. COAST PLAZA	26.64789	-80.0586
2014	FP&L	AT&T	2018	1840292	9/12/2014	10/26/2018	New	Palm Beach	West Palm Beach		S DIXIE AT PLM COAST PLZ	26.64735	-80.05862
2014	FP&L	AT&T	2018	1840288	9/12/2014	10/26/2018	New	Palm Beach	West Palm Beach		WINN DIXIE PALM COAST PLZ	26.64698	-80.05863
2014	FP&L	AT&T	2018	1839485	9/11/2014	9/19/2017	New	Brevard	Cocoa		R/O 310 RONALD ST	28.45863	-80.76507
2014	FP&L	AT&T	2018	1839483	9/11/2014	8/10/2018	New	Brevard	Cocoa		S/W CORNER GARVIN ST AND	28.45865	-80.76425
2014	FP&L	AT&T	2018	1839475	9/11/2014	8/10/2018	New	Brevard	Cocoa	5505	MERCHANTS DR	28.46201	-80.76515
2014	FP&L	AT&T	2018	1839470	9/11/2014	10/8/2018	New	Palm Beach	Boynton Beach		W/S JOG RD 2ND POLE S/O W	26.51212	-80.14754
2014	FP&L	AT&T	2018	1839310	9/11/2014	7/26/2018	New	Broward	Plantation	8484	Peters Rd	26.1067	-80.25951
2014	FP&L	AT&T	2018	1839307	9/11/2014	7/26/2018	New	Broward	Plantation	8362	Peters Rd	26.10643	-80.25905
2014	FP&L	AT&T	2018	1839303	9/11/2014	7/26/2018	New	Broward	Plantation	8362	Peters Rd	26.10638	-80.2589
2014	FP&L	AT&T	2018	1838925	9/11/2014	11/5/2018	New	Volusia	Daytona Beach	1305	VINE STREET	29.22777	-81.05607
2014	FP&L	AT&T	2018	1838829	9/11/2014	6/26/2018	New	Broward	Davie	1600	SW 83rd Terrace	26.10045	-80.26016
2014	FP&L	AT&T	2018	1838783	9/11/2014	8/2/2017	New	Volusia	Daytona Beach	579	FAIRMOUNT ROAD	29.21059	-81.05586
2014	FP&L	AT&T	2018	1837105	9/9/2014	9/10/2018	New	Brevard	Melbourne	4698	N WICKHAM RD	28.18675	-80.67222
2014	FP&L	AT&T	2016	1837057	9/9/2014	9/11/2018	New	Brevard	Melbourne		N CONSTELLATION & WICKHAM	28.18956	-80.67222
2014	FP&L	AT&T	2016	1837042	9/9/2014	9/11/2018	New	Brevard	Melbourne		NORTH C/O PINEDA CROSSING	28.19421	-80.67216
2014	FP&L	AT&T	2016	1837040	9/9/2014	9/11/2018	New	Brevard	Melbourne		WICKHAM RD 2PL N/O PINEDA	28.19453	-80.67216
2014	FP&L	AT&T	2017	1837015	9/9/2014	9/11/2018	New	Brevard	Melbourne		N WICKHAM RD	28.19985	-80.67212
2014	FP&L	AT&T	2016	1836998	9/9/2014	9/11/2018	New	Brevard	Melbourne	5650	N WICKHAM RD	28.20224	-80.67207
2014	FP&L	AT&T	2017	1836995	9/9/2014	9/11/2018	New	Brevard	Melbourne		SOUTH C/O WINDSOR EST DR	28.20303	-80.67216
2014	FP&L	AT&T	2016	1836991	9/9/2014	9/11/2018	New	Brevard	Melbourne		NORTH C/O WINDSOR EST DR	28.20345	-80.67215
2014	FP&L	AT&T	2016	1836989	9/9/2014	9/11/2018	New	Brevard	Melbourne	5702	N WICKHAM RD	28.20383	-80.67213
2014	FP&L	AT&T	2018	1836988	9/9/2014	9/11/2018	New	Brevard	Melbourne	5770	N WICKHAM RD	28.2042	-80.67218
2014	FP&L	AT&T	2018	1836986	9/9/2014	9/11/2018	New	Brevard	Melbourne		WICKHAM RD A/F SELLERS LN	28.20457	-80.67218
2014	FP&L	AT&T	2016	1836981	9/9/2014	9/11/2018	New	Brevard	Melbourne	5800	N WICKHAM RD	28.20489	-80.67218



# PUBLIC VERSION

Created Year	Owner Company	NTG Company	Updated Year	Ticket Number	Created On	Updated On	Ticket Type	County	Place	House Number	Street Name	Latitude	Longitude
2014	FP&L	AT&T	2017	1836979	9/9/2014	9/11/2018	New	Brevard	Melbourne	5860	N WICKHAM RD	28.20591	-80.67221
2014	FP&L	AT&T	2016	1836976	9/9/2014	9/11/2018	New	Brevard	Melbourne	5860	N WICKHAM RD	28.20645	-80.67218
2014	FP&L	AT&T	2018	1836974	9/9/2014	9/19/2018	New	Brevard	Melbourne	5965	N WICKHAM RD	28.20698	-80.67224
2014	FP&L	AT&T	2016	1836972	9/9/2014	9/11/2018	New	Brevard	Melbourne	5970	N WICKHAM RD	28.2075	-80.67225
2014	FP&L	AT&T	2016	1836970	9/9/2014	9/11/2018	New	Brevard	Melbourne	5980	N WICKHAM RD	28.20801	-80.67229
2014	FP&L	AT&T	2016	1836967	9/9/2014	9/11/2018	New	Brevard	Melbourne	5995	N WICKHAM RD	28.20849	-80.67231
2014	FP&L	AT&T	2016	1836965	9/9/2014	11/3/2017	New	Brevard	Melbourne		SOUTH C/O CASABELLA PL &	28.2088	-80.67229
2014	FP&L	AT&T	2016	1836961	9/9/2014	9/11/2018	New	Brevard	Melbourne	150	CASABELLA PL ON	28.20932	-80.67226
2014	FP&L	AT&T	2017	1836959	9/9/2014	9/11/2018	New	Brevard	Melbourne	380	N/O CASABELLA PL ON	28.20994	-80.67231
2014	FP&L	AT&T	2016	1836957	9/9/2014	9/11/2018	New	Brevard	Melbourne	6105	N WICKHAM RD	28.21053	-80.67226
2014	FP&L	AT&T	2018	1836873	9/9/2014	10/14/2018	New	Palm Beach	Boynton Beach		East Side of Lawrence Rd,	26.54989	-80.10616
2014	FP&L	AT&T	2018	1836872	9/9/2014	10/3/2018	New	Palm Beach	Boynton Beach		East Side of Lawrence Rd,	26.5496	-80.10611
2014	FP&L	AT&T	2018	1835778	9/8/2014	8/10/2018	New	Brevard	Cocoa	302	ACORN ST	28.45814	-80.76447
2014	FP&L	AT&T	2018	1835700	9/8/2014	10/17/2018	New	Volusia	Daytona Beach	740	FAIRMOUNT ROAD	29.21424	-81.05786
2014	FP&L	AT&T	2018	1835691	9/8/2014	8/2/2017	New	Volusia	Daytona Beach	728	BERKSHIRE ROAD	29.21392	-81.05671
2014	FP&L	AT&T	2018	1835685	9/8/2014	10/19/2018	New	Volusia	Daytona Beach	720	WHITE STREET	29.21489	-81.05305
2014	FP&L	AT&T	2018	1835604	9/8/2014	8/2/2017	New	Volusia	Daytona Beach	1084	AMANDA ROAD	29.21235	-81.05012
2014	FP&L	AT&T	2015	1835133	9/5/2014	8/10/2018	New	Brevard	Cocoa		R/O AND 1ST LATERAL N/O 3	28.42362	-80.76249
2014	FP&L	AT&T	2018	1835128	9/5/2014	10/26/2018	New	Brevard	Cocoa	3680	R/O WHITE TRAILER NEAR 38	28.41958	-80.76225
2014	FP&L	AT&T	2015	1835098	9/5/2014	8/10/2018	New	Brevard	Cocoa		N/W CORNER US HWY 1 AND L	28.41812	-80.75609
2014	FP&L	AT&T	2018	1834635	9/5/2014	10/3/2018	New	Palm Beach	Boynton Beach		5th Pole E of the interse	26.54602	-80.10713
2014	FP&L	AT&T	2016	1833746	9/4/2014	7/23/2018	New	Brevard	Titusville	625	KNOX MCRAE DR, R/O RE	28.56425	-80.80744
2014	FP&L	AT&T	2018	1833720	9/4/2014	2/15/2018	New	Miami-Dade	Miami	13245	NE 2 AV	25.89701	-80.19552
2014	FP&L	AT&T	2018	1833711	9/4/2014	11/13/2018	New	Miami-Dade	Miami	13385	NE 2 AV	25.89806	-80.19553
2014	FP&L	AT&T	2018	1833695	9/4/2014	2/15/2018	New	Miami-Dade	Miami	505	NE 130 ST	25.89477	-80.18844
2014	FP&L	AT&T	2018	1833673	9/4/2014	10/18/2018	New	Miami-Dade	Miami	12925	NW MIAMI CT	25.89362	-80.19941
2014	FP&L	AT&T	2017	1833359	9/4/2014	10/8/2018	New	Brevard	Merritt Island	2895	S TROPICAL TRL	28.30685	-80.68426
2014	FP&L	AT&T	2018	1833334	9/4/2014	10/8/2018	New	Brevard	Merritt Island	3180	S TROPICAL TRL	28.30269	-80.68346
2014	FP&L	AT&T	2018	1833286	9/4/2014	10/8/2018	New	Brevard	Merritt Island	3680	S TROPICAL TRL	28.29304	-80.67932
2014	FP&L	AT&T	2018	1833283	9/4/2014	10/8/2018	New	Brevard	Merritt Island	3725	S TROPICAL TRL	28.29186	-80.6789
2014	FP&L	AT&T	2017	1833275	9/4/2014	10/8/2018	New	Brevard	Merritt Island	3888	S TROPICAL TRL	28.28902	-80.67736
2014	FP&L	AT&T	2016	1833253	9/4/2014	10/8/2018	New	Brevard	Merritt Island		S OAKS DR & S TROPICAL TR	28.28177	-80.6687
2014	FP&L	AT&T	2018	1832942	9/3/2014	9/13/2018	New	Miami-Dade	Homestead	19930	5W 286 ST	25.49986	-80.51474
2014	FP&L	AT&T	2018	1832225	9/3/2014	3/8/2018	New	Seminole	Sanford		Live Oak Boulevard, Sanfo	28.77517	-81.29257
2014	FP&L	AT&T	2018	1831485	9/2/2014	10/30/2018	New	Miami-Dade	Miami	16050	5W 242 ST	25.54159	-80.45258
2014	FP&L	AT&T	2018	1831479	9/2/2014	10/30/2018	New	Miami-Dade	Miami	24375	5W 162 AVE	25.54046	-80.45366
2014	FP&L	AT&T	2018	1831174	9/2/2014	7/30/2018	New	St Lucie	Port St Lucie		3RD POLE S OF SW PSL BLVD	27.25997	-80.37429
2014	FP&L	AT&T	2018	1831129	9/2/2014	9/27/2018	New	St Lucie	Port St Lucie		2ND POLE W OF SW PSL BLVD	27.26886	-80.36794
2014	FP&L	AT&T	2018	1830148	8/28/2014	10/24/2018	New	Brevard	Melbourne		F/O 6440 FLORIDIAN AVE	27.95002	-80.50123
2014	FP&L	AT&T	2018	1830074	8/28/2014	6/22/2018	New	Broward	Coral Springs		4TH POLE E/O SE CORNER O	26.28647	-80.22414
2014	FP&L	AT&T	2018	1829947	8/28/2014	6/22/2018	New	Broward	Coral Springs		4TH POLE E/O SE CORNER OF	26.28619	-80.2125
2014	FP&L	AT&T	2018	1828719	8/27/2014	3/14/2018	New	Miami-Dade	Homestead	24835	24835 SW U.S.1	25.53589	-80.4113
2014	FP&L	AT&T	2018	1828360	8/27/2014	10/29/2018	New	Volusia	Ormond Beach	150	TOMOKA AVE	29.28222	-81.05894
2014	FP&L	AT&T	2018	1828204	8/27/2014	8/28/2018	New	Volusia	Ormond Beach	74	DIVISION ST	29.27697	-81.05359
2014	FP&L	AT&T	2018	1828165	8/27/2014	8/28/2018	New	Volusia	Ormond Beach	323	DIVISION ST W/O	29.27521	-81.05577
2014	FP&L	AT&T	2018	1827763	8/26/2014	10/19/2018	New	Brevard	Grant	5670	BRA8ROOK AV	27.92482	-80.53321
2014	FP&L	AT&T	2018	1826873	8/25/2014	8/15/2018	New	Palm Beach	West Palm Beach	377	CLEARY RD	26.67164	-80.15738
2014	FP&L	AT&T	2018	1825692	8/22/2014	8/6/2018	New	Miami-Dade	Miami	17420	5W 109 AVE	25.60669	-80.36904
2014	FP&L	AT&T	2018	1825406	8/22/2014	9/28/2018	Transfer	Brevard	Rockledge	857	WESTPORT DR	28.31764	-80.72701
2014	FP&L	AT&T	2018	1825354	8/22/2014	1/10/2018	New	Broward	Hallandale	6904	NW 76TH CT	26.21539	-80.24453
2014	FP&L	AT&T	2018	1824595	8/21/2014	3/12/2018	New	Miami-Dade	Medley		9 PL S/O NW 5. RIVER DR O	25.86501	-80.3423
2014	FP&L	AT&T	2018	1824579	8/21/2014	3/12/2018	New	Miami-Dade	Medley		2 PL S/O NW 5. RIVER DR O	25.86669	-80.34151
2014	FP&L	AT&T	2018	1824500	8/21/2014	3/12/2018	New	Miami-Dade	Medley		10 PL SE/O NW 87TH AVE ON	25.86371	-80.33669
2014	FP&L	AT&T	2018	1824495	8/21/2014	3/12/2018	New	Miami-Dade	Medley		13 PL W/O NW 96TH ST ON N	25.86311	-80.33585
2014	FP&L	AT&T	2018	1824492	8/21/2014	3/12/2018	New	Miami-Dade	Medley		25.862552	25.862552	-80.33511
2014	FP&L	AT&T	2018	1824476	8/21/2014	3/12/2018	New	Miami-Dade	Medley		4 PL NW/O NW 96TH ST ON N	25.86147	-80.33366
2014	FP&L	AT&T	2018	1824471	8/21/2014	3/12/2018	New	Miami-Dade	Medley		3 PL NW/O NW 96TH ST ON N	25.86126	-80.33341
2014	FP&L	AT&T	2018	1824440	8/21/2014	3/12/2018	New	Miami-Dade	Medley		5 PL NW/O NW 93RD ST ON N	25.85906	-80.33031
2014	FP&L	AT&T	2018	1824417	8/21/2014	2/14/2018	New	Miami-Dade	Medley		8350 NW 93RD ST	25.85779	-80.33396
2014	FP&L	AT&T	2018	1824363	8/21/2014	3/12/2018	New	Miami-Dade	Medley		9 PL W/O NW 5. RIVER DR O	25.85806	-80.33143
2014	FP&L	AT&T	2018	1824358	8/21/2014	2/14/2018	New	Miami-Dade	Medley		7 PL W/O NW 5. RIVER DR O	25.85794	-80.331
2014	FP&L	AT&T	2018	1824350	8/21/2014	2/14/2018	New	Miami-Dade	Medley		4 PL W/O NW 5. RIVER DR O	25.85803	-80.32997
2014	FP&L	AT&T	2018	1824345	8/21/2014	3/12/2018	New	Miami-Dade	Medley		5 PL W/O NW 5. RIVER DR O	25.858	-80.33033
2014	FP&L	AT&T	2018	1824337	8/21/2014	3/12/2018	New	Miami-Dade	Medley		2 PL W/O NW 5. RIVER DR O	25.85805	-80.32963
2014	FP&L	AT&T	2018	1824302	8/21/2014	3/12/2018	New	Miami-Dade	Medley		6 POLES NW/O NW 91ST TER	25.85744	-80.32821
2014	FP&L	AT&T	2018	1824278	8/21/2014	3/12/2018	New	Miami-Dade	Medley		4 POLES NW/O NW 91ST TER	25.85709	-80.32779
2014	FP&L	AT&T	2018	1823671	8/20/2014	10/28/2018	New	Broward	Hollywood	1249	JOHNSON ST	26.01927	-80.13279
2014	FP&L	AT&T	2018	1823649	8/20/2014	1/22/2018	New	Broward	Hollywood	1301	FILMORE ST	26.01599	-80.13286
2014	FP&L	AT&T	2018	1823519	8/20/2014	1/22/2018	New	Broward	Hollywood	1556	POLK ST	26.01359	-80.13906
2014	FP&L	AT&T	2018	1822570	8/19/2014	8/6/2018	New	Miami-Dade	Miami	1298	NE 109 ST	25.87546	-80.17163
2014	FP&L	AT&T	2018	1821589	8/18/2014	1/10/2017	New	Nassau	Yulee		Gene Lassere Blvd #201's	30.63556	-81.56331
2014	FP&L	AT&T	2018	1821246	8/18/2014	10/8/2018	New	Palm Beach	Boynton Beach		N/S FLAVOR PICT RD 10TH P	26.48853	-80.15172
2014	FP&L	AT&T	2018	1821183	8/18/2014	10/10/2018	New	Palm Beach	Boynton Beach		W/S JOG RD 1ST POLE N/O C	26.50236	-80.14761
2014	FP&L	AT&T	2018	1821166	8/18/2014	10/10/2018	New	Palm Beach	Boynton Beach		W/S JOG RD 5TH POLE N/O C	26.50408	-80.14755
2014	FP&L	AT&T	2018	1820515	8/15/2014	11/2/2018	New	Volusia			OCEAN SHORE BLVD, 100 FEE		
2014	FP&L	AT&T	2018	1820510	8/15/2014	5/25/2018	New	Volusia		1150	OCEANSHORE BLVD	29.32019	-81.05384
2014	FP&L	AT&T	2018	1820491	8/15/2014	7/26/2018	New	Volusia		1255	OCEANSHORE BLV	29.32351	-81.05552
2014	FP&L	AT&T	2018	1820488	8/15/2014	7/26/2018	New	Volusia		1275	OCEAN SHORE BLVD	29.32396	-81.05574
2014	FP&L	AT&T	2018	1820471	8/15/2014	5/25/2018	New	Volusia		1625	OCEAN SHORE & HIBISCUS DR	29.32522	-81.05635
2014	FP&L	AT&T	2018	1820466	8/15/2014	5/25/2018	New	Volusia			OCEAN SHORE #450 S PALM	29.32585	-81.05667
2014	FP&L	AT&T	2018	1820453	8/15/2014	5/25/2018	New	Volusia		1625	SW/C/O BROOKS RD AND OCEA	29.31941	-81.05352



## PUBLIC VERSION

Created Year	Owner Company	NTG Company	Updated Year	TicketNumber	CreatedOn	UpdatedOn	TicketType	County	Place	HouseNumber	StreetName	Latitude	Longitude
2014	FP&L	AT&T	2018	1820430	8/15/2014	5/25/2018	New	Volusia		1258	JOHN ANDERSON DR	29.32042	-81.06215
2014	FP&L	AT&T	2018	1820424	8/15/2014	5/25/2018	New	Volusia		1258	JOHN ANDERSON DR	29.32067	-81.06227
2014	FP&L	AT&T	2018	1820302	8/15/2014	5/25/2018	New	Volusia		1282	JOHN ANDERSON	29.32117	-81.06251
2014	FP&L	AT&T	2018	1820294	8/15/2014	5/25/2018	New	Volusia		1310	JOHN ANDERSON DR	29.32232	-81.06298
2014	FP&L	AT&T	2018	1820291	8/15/2014	10/19/2018	New	Volusia		146	BRENDALE DR	29.32297	-81.06256
2014	FP&L	AT&T	2018	1820290	8/15/2014	5/25/2018	New	Volusia			JOHN ANDERSON & LONGWOOD	29.32285	-81.06316
2014	FP&L	AT&T	2018	1820289	8/15/2014	5/25/2018	New	Volusia		1348	JOHN ANDERSON DR CF	29.32315	-81.06327
2014	FP&L	AT&T	2017	1820278	8/15/2014	5/25/2018	New	Volusia		1399	1399 JOHN ANDERSON DR	29.32453	-81.06371
2014	FP&L	AT&T	2017	1820247	8/15/2014	5/25/2018	New	Volusia		1490	JOHN ANDERSON HWY	29.32672	-81.06449
2014	FP&L	AT&T	2017	1820213	8/15/2014	5/25/2018	New	Volusia		1625	JOHN ANDERSON DR	29.32999	-81.06584
2014	FP&L	AT&T	2017	1819808	8/14/2014	7/18/2018	New	Miami-Dade	Bay Harbor Islands	9561	Bay Dr	25.8866	-80.1291
2014	FP&L	AT&T	2016	1819797	8/14/2014	7/18/2018	New	Miami-Dade	Bay Harbor Islands	91001060	92nd St	25.88236	-80.13048
2014	FP&L	AT&T	2016	1819790	8/14/2014	7/18/2018	New	Miami-Dade	Bay Harbor Islands	1050	92nd St	25.88238	-80.13022
2014	FP&L	AT&T	2016	1819782	8/14/2014	7/18/2018	New	Miami-Dade	Bay Harbor Islands	9100	e Bay harbor dr	25.88242	-80.12951
2014	FP&L	AT&T	2018	1819310	8/14/2014	9/27/2018	New	Volusia	Port Orange		219' SW OF INTERSECTION O	29.12448	-80.98616
2014	FP&L	AT&T	2018	1819304	8/14/2014	9/27/2018	New	Volusia	Port Orange		157' W OF INTERSECTION OF	29.12476	-80.98512
2014	FP&L	AT&T	2018	1819260	8/14/2014	11/3/2018	New	Volusia	Port Orange		124' W OF INTERSECTION OF	29.12116	-80.98173
2014	FP&L	AT&T	2018	1819250	8/14/2014	9/27/2018	New	Volusia	Port Orange		125' W OF INTERSECTION OF	29.12116	-80.98418
2014	FP&L	AT&T	2018	1819236	8/14/2014	9/27/2018	New	Volusia	Port Orange		112' W OF INTERSECTION OF	29.12476	-80.98335
2014	FP&L	AT&T	2018	1819226	8/14/2014	9/27/2018	New	Volusia	Port Orange		21' W OF INTERSECTION OF	29.12476	-80.98226
2014	FP&L	AT&T	2018	1819221	8/14/2014	9/27/2018	New	Volusia	Port Orange		125' W OF INTERSECTION OF	29.12476	-80.98177
2014	FP&L	AT&T	2018	1819204	8/14/2014	9/27/2018	New	Volusia	Port Orange		238' W OF SW CORNER OF RI	29.12477	-80.97915
2014	FP&L	AT&T	2018	1819201	8/14/2014	9/27/2018	New	Volusia	Port Orange		AT SW CORNER OF RIDGEWOOD	29.12491	-80.9784
2014	FP&L	AT&T	2018	1819141	8/14/2014	9/28/2018	New	Volusia	Port Orange		AT NW CORNER OF E ORCHARD	29.12971	-80.9823
2014	FP&L	AT&T	2018	1819137	8/14/2014	9/28/2018	New	Volusia	Port Orange		AT NW CORNER OF E ORCHARD	29.12971	-80.98309
2014	FP&L	AT&T	2018	1817825	8/12/2014	9/13/2018	New	Miami-Dade	Homestead	14275	SW 268 TER.	25.51761	-80.42231
2014	FP&L	AT&T	2018	1817717	8/12/2014	2/15/2018	New	Miami-Dade	Miami	13931	N MIAMI AVE	25.9031	-80.19914
2014	FP&L	AT&T	2018	1817529	8/12/2014	8/29/2018	New	Broward	Lauderdale-by-the-sea		N OCEAN DR N/O E COMMERC	26.19026	-80.09647
2014	FP&L	AT&T	2018	1817327	8/12/2014	4/3/2018	New	Broward	Lauderdale-by-the-sea	4225	BOUGANVILLE DR	26.18679	-80.09791
2014	FP&L	AT&T	2018	1817321	8/12/2014	8/29/2018	New	Broward	Lauderdale-by-the-sea	4229	BOUGANVILLE DR	26.18695	-80.09794
2014	FP&L	AT&T	2018	1816690	8/11/2014	10/30/2018	New	Broward	Sunrise		NW 20 1P N/O NW 13 CT & N	26.14178	-80.23726
2014	FP&L	AT&T	2018	1816677	8/11/2014	10/29/2018	New	Broward	Sunrise	2290	NW 81 TER	26.1547	-80.25471
2014	FP&L	AT&T	2018	1816021	8/8/2014	11/3/2018	Transfer	Palm Beach	Boca Raton	I/O	S OCEAN BLVD & RUSSELL DR	26.3954	-80.06632
2014	FP&L	AT&T	2018	1816009	8/8/2014	10/25/2018	New	Brevard	Cocoa	1636	RUTH ST	28.38143	-80.75608
2014	FP&L	AT&T	2018	1815564	8/8/2014	3/22/2018	New	Miami-Dade	Miami	13950	SW 30 ST.	25.73965	-80.42179
2014	FP&L	AT&T	2018	1815561	8/8/2014	3/22/2018	New	Miami-Dade	Miami	14040	SW 30 ST.	25.73966	-80.42235
2014	FP&L	AT&T	2018	1815324	8/7/2014	10/30/2018	New	Miami-Dade	Cutler	10521	SW 184 TER.	25.59793	-80.36299
2014	FP&L	AT&T	2018	1814854	8/7/2014	10/31/2018	New	Flagler	Palm Coast	28	CHEROKEE AVE	29.61827	-81.20207
2014	FP&L	AT&T	2018	1814671	8/7/2014	1/22/2018	New	Broward	Hollywood	1121	N 13th Ave	26.02178	-80.13227
2014	FP&L	AT&T	2018	1814666	8/7/2014	7/14/2018	New	Broward	Hollywood	1205	N 15th Ave	26.02191	-80.1372
2014	FP&L	AT&T	2018	1814664	8/7/2014	7/14/2018	New	Broward	Hollywood	1507	Garfield St	26.02179	-80.13749
2014	FP&L	AT&T	2018	1814658	8/7/2014	7/14/2018	New	Broward	Hollywood	1511	Garfield St	26.02185	-80.13779
2014	FP&L	AT&T	2018	1814657	8/7/2014	7/14/2018	New	Broward	Hollywood	1515	Garfield St	26.02182	-80.13799
2014	FP&L	AT&T	2018	1814654	8/7/2014	7/14/2018	New	Broward	Hollywood	1531	Garfield St	26.02187	-80.1385
2014	FP&L	AT&T	2018	1814650	8/7/2014	7/14/2018	New	Broward	Hollywood	1539	Garfield St	26.02176	-80.1388
2014	FP&L	AT&T	2018	1814648	8/7/2014	7/14/2018	New	Broward	Hollywood	1543	Garfield St	26.02176	-80.13909
2014	FP&L	AT&T	2018	1814641	8/7/2014	7/14/2018	New	Broward	Hollywood	1603	Garfield St	26.02183	-80.13973
2014	FP&L	AT&T	2018	1814630	8/7/2014	10/8/2018	New	Broward	Hollywood	1735	Lincoln St	26.01851	-80.14267
2014	FP&L	AT&T	2018	1814368	8/6/2014	9/28/2018	New	Miami-Dade	Miami	3401	BISCAYNE BLVD	25.809	-80.18896
2014	FP&L	AT&T	2018	1814005	8/6/2014	7/17/2018	New	Broward	Oakland Park	591	NW 43 CT	26.18054	-80.15194
2014	FP&L	AT&T	2018	1812480	8/5/2014	8/8/2018	New	Miami-Dade	Cutler	9620	SW 164 ST.	25.61733	-80.34881
2014	FP&L	AT&T	2018	1812477	8/5/2014	5/23/2018	New	Miami-Dade	Cutler	10115	SW 172 ST.	25.61023	-80.35552
2014	FP&L	AT&T	2016	1812386	8/5/2014	9/11/2018	New	Brevard	Melbourne		R/O 4440 UTICA CIR	28.1787	-80.65241
2014	FP&L	AT&T	2018	1812383	8/5/2014	9/11/2018	New	Brevard	Melbourne		6370 N. US 1, MH PARK, R/	28.21503	-80.66766
2014	FP&L	AT&T	2016	1811668	8/4/2014	6/26/2018	New	Brevard	Cape Canaveral		R/O 228 CORAL DR	28.40001	-80.60198
2014	FP&L	AT&T	2016	1811662	8/4/2014	6/26/2018	New	Brevard	Cape Canaveral		R/O 208 CORAL DR	28.40001	-80.60346
2014	FP&L	AT&T	2018	1811566	8/4/2014	8/31/2018	New	Broward	Pembroke Pines		119-247 SW 136TH AVE	26.00625	-80.32827
2014	FP&L	AT&T	2018	1810476	8/1/2014	9/12/2018	New	Broward	Sunrise		R/O 6540 NW 24 ST	26.1557	-80.23681
2014	FP&L	AT&T	2018	1810463	8/1/2014	10/29/2018	New	Broward	Sunrise		R/O 7060 NW 24 ST	26.15569	-80.23828
2014	FP&L	AT&T	2018	1807836	7/29/2014	9/27/2018	New	Indian River	Vero Beach		50 PL W/O 33 AV (R/O UNI	27.6844	-80.42036
2014	FP&L	AT&T	2018	1807828	7/29/2014	9/27/2018	New	Indian River	Vero Beach		BENT PINE DR 14 POLES E/O	27.69728	-80.42678
2014	FP&L	AT&T	2018	1807826	7/29/2014	10/12/2018	New	Indian River	Vero Beach		R/O 4645 43 CT	27.67794	-80.43056
2014	FP&L	AT&T	2018	1807807	7/29/2014	11/12/2018	New	Indian River	Vero Beach		49 ST (1ST POLE W/O 61 CI	27.68262	-80.4527
2014	FP&L	AT&T	2018	1807690	7/29/2014	9/12/2018	New	Miami-Dade	Miami	1745	NW 1ST PL	25.79232	-80.19836
2014	FP&L	AT&T	2018	1807522	7/29/2014	9/21/2018	New	Miami-Dade	Miami Beach	F/O 465	S SHORE DR	25.85648	-80.1355
2014	FP&L	AT&T	2017	1807502	7/29/2014	2/12/2018	New	Miami-Dade	North Miami Beach	18481	N.E. 21 CT	25.94617	-80.15807
2014	FP&L	AT&T	2018	1807499	7/29/2014	11/7/2018	New	Volusia	Daytona Beach		R/O 1237 POLK AV	28.9842	-81.17797
2014	FP&L	AT&T	2018	1807461	7/29/2014	7/27/2018	New	St Lucie	Port St Lucie		SW DARWIN BLVD ON SW TULI	27.24354	-80.36173
2014	FP&L	AT&T	2018	1805600	7/25/2014	10/6/2018	New	Broward	Pompano Beach	2259	SE 10 ST	26.21811	-80.10288
2014	FP&L	AT&T	2017	1804967	7/24/2014	7/26/2018	New	Broward	Plantation	11201-1121	W Sunrise Blvd	26.14601	-80.30574
2014	FP&L	AT&T	2018	1803737	7/23/2014	8/29/2018	New	Miami-Dade	Miami Springs	924	SWAN AV	25.82256	-80.29805
2014	FP&L	AT&T	2018	1803623	7/23/2014	7/25/2018	New	Broward	Fort Lauderdale		NW 10 AV	26.18345	-80.1565
2014	FP&L	AT&T	2018	1802953	7/22/2014	2/12/2018	New	Miami-Dade	North Miami Beach	19500	N.E. 22 AVE.	25.9556	-80.1572
2014	FP&L	AT&T	2016	1802891	7/22/2014	2/12/2018	New	Miami-Dade	North Miami Beach	2070	N.E. 196 TER	25.95664	-80.16021
2014	FP&L	AT&T	2018	1801575	7/21/2014	7/7/2018	New	Miami-Dade	Doral		NW 93CT & NW 41ST ST	25.81177	-80.3485
2014	FP&L	AT&T	2018	1801572	7/21/2014	7/7/2018	New	Miami-Dade	Doral		NW 58TH AVE & NW 97TH AVE	25.82628	-80.35421
2014	FP&L	AT&T	2018	1801569	7/21/2014	8/7/2018	New	Miami-Dade	Doral		NW 93CT & NW 41ST ST	25.81181	-80.34974
2014	FP&L	AT&T	2018	1801567	7/21/2014	8/7/2018	New	Miami-Dade	Doral	9405	NW 41ST ST - SOUTH SIDE O	25.81181	-80.34974
2014	FP&L	AT&T	2018	1801566	7/21/2014	8/7/2018	New	Miami-Dade	Doral	9405	NW 41ST ST - SOUTH SIDE O	25.81178	-80.3502
2014	FP&L	AT&T	2018	1801565	7/21/2014	8/7/2018	New	Miami-Dade	Doral	9405	NW 41ST ST - SOUTH SIDE O	25.81183	-80.35039
2014	FP&L	AT&T	2018	1801552	7/21/2014	8/7/2018	New	Miami-Dade	Doral	9589	NW 41ST ST - SOUTH SIDE O	25.8118	-80.3518



## PUBLIC VERSION

Created Year	Owner Company	NTG Company	Updated Year	TicketNumber	CreatedOn	UpdatedOn	TicketType	County	Place	HouseNumber	StreetName	Latitude	Longitude
2014	FP&L	AT&T	2018	1801550	7/21/2014	8/7/2018	New	Miami-Dade	Doral	9589	NW 41ST ST - SOUTH SIDE O	25.81178	-80.35186
2014	FP&L	AT&T	2018	1801542	7/21/2014	1/24/2018	New	Miami-Dade	Doral	9675	NW 41ST ST - SOUTH SIDE O	25.81179	-80.35309
2014	FP&L	AT&T	2018	1801533	7/21/2014	8/7/2018	New	Miami-Dade	Doral	9675	NW 41ST ST - NORTHWEST SI	25.81275	-80.35316
2014	FP&L	AT&T	2018	1801532	7/21/2014	7/7/2018	New	Miami-Dade	Doral	4405	NW 97TH AVE - CROSSROADS	25.81344	-80.35319
2014	FP&L	AT&T	2018	1801531	7/21/2014	7/7/2018	New	Miami-Dade	Doral	4405	NW 97TH AVE - CROSSROADS	25.81417	-80.35321
2014	FP&L	AT&T	2018	1801529	7/21/2014	7/7/2018	New	Miami-Dade	Doral		NW 97TH AVE & NW 45TH LN	25.81448	-80.35322
2014	FP&L	AT&T	2018	1801524	7/21/2014	7/7/2018	New	Miami-Dade	Doral		NW 97TH AVE & NW 46TH LN	25.81509	-80.35323
2014	FP&L	AT&T	2018	1801523	7/21/2014	8/7/2018	New	Miami-Dade	Doral		NW 97TH AVE & NW 46TH LN	25.81556	-80.35328
2014	FP&L	AT&T	2018	1801516	7/21/2014	8/7/2018	New	Miami-Dade	Doral		NW 97TH AVE & NW 46TH LN	25.81623	-80.35328
2014	FP&L	AT&T	2018	1801487	7/21/2014	1/24/2018	New	Miami-Dade	Doral	10311	NW 58TH ST (DIVINE SAVIOR	25.82626	-80.3648
2014	FP&L	AT&T	2018	1801486	7/21/2014	8/7/2018	New	Miami-Dade	Doral	10311	NW 58TH ST (DIVINE SAVIOR	25.82627	-80.36477
2014	FP&L	AT&T	2018	1801485	7/21/2014	7/7/2018	New	Miami-Dade	Doral		NW 58TH AVE & NW 102ND AV	25.82627	-80.36437
2014	FP&L	AT&T	2018	1801481	7/21/2014	7/7/2018	New	Miami-Dade	Doral		NW 58TH AVE & NW 102ND AV	25.82625	-80.36347
2014	FP&L	AT&T	2018	1801478	7/21/2014	7/7/2018	New	Miami-Dade	Doral		NW 58TH AVE & NW 102ND AV	25.82628	-80.36304
2014	FP&L	AT&T	2018	1801476	7/21/2014	7/7/2018	New	Miami-Dade	Doral		S/S OF 102 NW 58TH AVE (RITA GARDEN)	25.82627	-80.36248
2014	FP&L	AT&T	2018	1801468	7/21/2014	7/7/2018	New	Miami-Dade	Doral		W/S OF 59 NW 59TH AVE	25.8272	-80.36184
2014	FP&L	AT&T	2018	1801466	7/21/2014	7/7/2018	New	Miami-Dade	Doral		W/S OF 10 NW 58TH AVE (CHEVRON	25.8269	-80.36183
2014	FP&L	AT&T	2018	1801462	7/21/2014	7/7/2018	New	Miami-Dade	Doral	10181	NW 58TH AVE (CHEVRON)	25.82626	-80.36176
2014	FP&L	AT&T	2018	1801459	7/21/2014	7/7/2018	New	Miami-Dade	Doral		S/S OF 101 NW 58TH AVE (CHEVRON)	25.82625	-80.36135
2014	FP&L	AT&T	2018	1801458	7/21/2014	7/7/2018	New	Miami-Dade	Doral		S/S OF 101 NW 58TH AVE (FURNITURE 7	25.82627	-80.36089
2014	FP&L	AT&T	2018	1801454	7/21/2014	7/7/2018	New	Miami-Dade	Doral		S/S OF 101 NW 58TH AVE	25.82624	-80.36045
2014	FP&L	AT&T	2018	1801442	7/21/2014	7/7/2018	New	Miami-Dade	Doral		NW 58TH AVE & NW 99TH AVE	25.82627	-80.36
2014	FP&L	AT&T	2018	1801439	7/21/2014	7/7/2018	New	Miami-Dade	Doral		SOUTHSIDE NW 58TH AVE	25.82625	-80.35955
2014	FP&L	AT&T	2018	1801435	7/21/2014	7/7/2018	New	Miami-Dade	Doral		S/S OF 99S NW 58TH AVE (INTERSTATE M	25.82624	-80.35901
2014	FP&L	AT&T	2018	1801425	7/21/2014	7/7/2018	New	Miami-Dade	Doral		NW 58TH AVE & NW 99TH AVE	25.82626	-80.35815
2014	FP&L	AT&T	2018	1801420	7/21/2014	7/7/2018	New	Miami-Dade	Doral		NW 58TH AVE & NW 99TH AVE	25.82623	-80.35721
2014	FP&L	AT&T	2018	1801417	7/21/2014	7/7/2018	New	Miami-Dade	Doral		NW 58TH AVE & NW 99TH AVE	25.82625	-80.35678
2014	FP&L	AT&T	2018	1801415	7/21/2014	7/7/2018	New	Miami-Dade	Doral		NW 58TH AVE & NW 99TH AVE	25.82625	-80.35631
2014	FP&L	AT&T	2018	1801414	7/21/2014	7/7/2018	New	Miami-Dade	Doral		NW 58TH AVE & NW 97TH AVE	25.82623	-80.35587
2014	FP&L	AT&T	2018	1801410	7/21/2014	7/7/2018	New	Miami-Dade	Doral		NW 58TH AVE & NW 97TH AVE	25.82625	-80.35541
2014	FP&L	AT&T	2018	1801405	7/21/2014	8/7/2018	New	Miami-Dade	Doral		NW 58TH AVE & NW 97TH AVE	25.82626	-80.35447
2014	FP&L	AT&T	2018	1801395	7/21/2014	7/7/2018	New	Miami-Dade	Doral		NW 58TH ST & NW 97TH AVE	25.82607	-80.35317
2014	FP&L	AT&T	2018	1801364	7/21/2014	1/23/2018	New	Miami-Dade	Doral	6100	NW 97TH AVE	25.82896	-80.35434
2014	FP&L	AT&T	2018	1800818	7/18/2014	11/9/2018	New	Indian River	Vero Beach	47	ST (1ST POLE E/O 36 AV)	27.67877	-80.4218
2014	FP&L	AT&T	2018	1800811	7/18/2014	10/11/2017	New	Indian River	Vero Beach	SE COR 43	AV / 48 ST	27.68036	-80.42947
2014	FP&L	AT&T	2018	1800801	7/18/2014	9/27/2018	New	Indian River	Vero Beach	A/F 5755	BENT PINE DR	27.69739	-80.44384
2014	FP&L	AT&T	2018	1800649	7/18/2014	10/11/2018	New	Broward	Miramar	3351	SW 132nd Ave	25.97855	-80.32182
2014	FP&L	AT&T	2018	1800599	7/18/2014	10/18/2018	New	Broward	Miramar	12474	Miramar Parkway	25.97855	-80.31246
2014	FP&L	AT&T	2018	1800574	7/18/2014	10/18/2018	New	Broward	Miramar	3464	SW 124th Ave	25.97649	-80.31168
2014	FP&L	AT&T	2018	1800520	7/18/2014	10/18/2018	New	Broward	Miramar	3948	SW 124th Ave	25.9731	-80.31162
2014	FP&L	AT&T	2018	1800215	7/18/2014	10/16/2018	New	Broward	Tamarac		1st pole N of NW 81st St	26.22609	-80.2819
2014	FP&L	AT&T	2018	1800131	7/18/2014	10/16/2018	New	Broward	Tamarac		NW corner of Pine Island	26.22517	-80.27001
2014	FP&L	AT&T	2018	1800126	7/18/2014	10/16/2018	New	Broward	Tamarac		2nd pole E of Pine Island	26.22516	-80.26887
2014	FP&L	AT&T	2018	1800030	7/18/2014	10/12/2018	New	Indian River	Vero Beach	3745	58 AV	27.66144	-80.44655
2014	FP&L	AT&T	2018	1800026	7/18/2014	10/12/2018	New	Indian River	Vero Beach	5875	SKYLINE LN	27.67318	-80.44877
2014	FP&L	AT&T	2018	1800023	7/18/2014	10/12/2018	New	Indian River	Vero Beach	R/O 4456	60 AV	27.67416	-80.44946
2014	FP&L	AT&T	2018	1799220	7/17/2014	10/29/2018	New	Volusia	Deltona		Fort Smith Blvd, S side of	28.8781	-81.20074
2014	FP&L	AT&T	2018	1799219	7/17/2014	10/30/2018	New	Volusia	Deltona		Fort Smith Blvd & Pemberton Av	28.87811	-81.2012
2014	FP&L	AT&T	2018	1799218	7/17/2014	8/9/2018	New	Volusia	Deltona		Fort Smith Blvd, S side of	28.87812	-81.20176
2014	FP&L	AT&T	2018	1799216	7/17/2014	8/9/2018	New	Volusia	Deltona		Fort Wmth Blvd, S side of	28.87831	-81.20265
2014	FP&L	AT&T	2018	1799213	7/17/2014	8/9/2018	New	Volusia	Deltona		Fort Smith Blvd, S side of	28.87846	-81.20301
2014	FP&L	AT&T	2018	1799212	7/17/2014	8/9/2018	New	Volusia	Deltona		Fort Smith Blvd, S side of	28.87872	-81.20352
2014	FP&L	AT&T	2018	1799210	7/17/2014	8/9/2018	New	Volusia	Deltona		Fort Smith Blvd & Tradewinds Dr	28.87904	-81.20398
2014	FP&L	AT&T	2018	1799209	7/17/2014	8/9/2018	New	Volusia	Deltona		Fort Smith Blvd, S side of	28.87929	-81.20436
2014	FP&L	AT&T	2018	1799202	7/17/2014	8/9/2018	New	Volusia	Deltona		Fort Smith Blvd, S side of	28.87951	-81.20478
2014	FP&L	AT&T	2018	1799185	7/17/2014	9/27/2018	New	Volusia	Deltona		Courtland Blvd, E side of	28.87879	-81.17865
2014	FP&L	AT&T	2018	1799184	7/17/2014	9/27/2018	New	Volusia	Deltona		Courtland Blvd & Fort Smith Blvd	28.87834	-81.17863
2014	FP&L	AT&T	2018	1799164	7/17/2014	10/11/2018	New	Volusia	Deltona		Courtland Blvd & Glen Haven Dr,	28.87452	-81.17837
2014	FP&L	AT&T	2018	1799152	7/17/2014	10/11/2018	New	Volusia	Deltona		Courtland Blvd, E side of	28.87183	-81.17835
2014	FP&L	AT&T	2018	1799150	7/17/2014	10/11/2018	New	Volusia	Deltona		Courtland Blvd, E side of	28.87138	-81.17839
2014	FP&L	AT&T	2018	1799141	7/17/2014	10/11/2018	New	Volusia	Deltona		Courtland Blvd, S side of	28.87031	-81.1789
2014	FP&L	AT&T	2018	1799098	7/17/2014	10/11/2018	New	Volusia	Deltona		Courtland Blvd, W side of	28.86621	-81.18453
2014	FP&L	AT&T	2018	1799096	7/17/2014	10/11/2018	New	Volusia	Deltona		Courtland Blvd & Rosedale Dr, Sv	28.86583	-81.18472
2014	FP&L	AT&T	2018	1799095	7/17/2014	10/11/2018	New	Volusia	Deltona		Courtland Blvd, W side of	28.86547	-81.1848
2014	FP&L	AT&T	2016	1798995	7/17/2014	10/24/2018	New	Brevard	Mims	4412	STATE ROAD 46	28.66634	-80.87216
2014	FP&L	AT&T	2018	1798899	7/17/2014	10/24/2018	New	Miami-Dade	Homestead	E/O C/O 19 AVE. SW 320 ST		25.4696	-80.50424
2014	FP&L	AT&T	2018	1798886	7/17/2014	9/13/2018	New	Miami-Dade	Homestead	S/O 21925	SW 312 ST	25.47377	-80.54632
2014	FP&L	AT&T	2018	1798874	7/17/2014	7/30/2018	New	St Lucie	Port St Lucie		SW CORNER OF SW GRAPE CT	27.28096	-80.37294
2014	FP&L	AT&T	2018	1798857	7/17/2014	8/11/2018	New	St Lucie	Port St Lucie	1101	SW JACQUELINE AV	27.29112	-80.38324
2014	FP&L	AT&T	2018	1798855	7/17/2014	8/11/2018	New	St Lucie	Port St Lucie	1483	SW DEL RIO BLVD	27.2886	-80.39269
2014	FP&L	AT&T	2018	1798851	7/17/2014	8/11/2018	New	St Lucie	Port St Lucie	1499	SW DEL RIO BLVD	27.28861	-80.39338
2014	FP&L	AT&T	2015	1798791	7/17/2014	9/24/2018	New	Brevard	Cocoa	R/O 1211	ALAMANDA LN	28.37008	-80.74835
2014	FP&L	AT&T	2018	1797988	7/16/2014	7/30/2018	New	St Lucie	Port St Lucie		REAR OF 6 SE CHAPMAN AV	27.2726	-80.33122
2014	FP&L	AT&T	2018	1797011	7/15/2014	10/4/2018	New	Martin	Hobe Sound		PETTWAY 200' W/O GOMEZ AV	27.0807	-80.13769
2014	FP&L	AT&T	2018	1797005	7/15/2014	10/3/2018	New	Martin	Hobe Sound	8523	SE PETTWAY ST E/O	27.08027	-80.13889
2014	FP&L	AT&T	2018	1797002	7/15/2014	10/4/2018	New	Martin	Hobe Sound	8523	SE PETTWAY ST	27.08022	-80.13908
2014	FP&L	AT&T	2018	1797001	7/15/2014	10/4/2018	New	Martin	Hobe Sound	8498	SE PETTWAY ST	27.08009	-80.13952
2014	FP&L	AT&T	2018	1796999	7/15/2014	4/12/2018	New	Martin	Hobe Sound	8464	SE PETTWAY ST	27.07997	-80.13983
2014	FP&L	AT&T	2018	1796995	7/15/2014	10/4/2018	New	Martin	Hobe Sound	8428	SE PETTWAY ST	27.07973	-80.14055
2014	FP&L	AT&T	2018	1796992	7/15/2014	4/12/2018	New	Martin	Hobe Sound	8344		27.07947	-80.14133
2014	FP&L	AT&T	2018	1796990	7/15/2014	4/2/2018	New	Martin	Hobe Sound	8344	SE PETTWAY ST W/O	27.07937	-80.14165



## PUBLIC VERSION

Created Year	Owner Company	NTG Company	Updated Year	TicketNumber	CreatedOn	UpdatedOn	TicketType	County	Place	HouseNumber	StreetName	Latitude	Longitude
2014	FP&L	AT&T	2018	1796988	7/15/2014	4/2/2018	New	Martin	Hobe Sound	8314	SE PETTWAY ST	27.07936	-80.14178
2014	FP&L	AT&T	2018	1796984	7/15/2014	4/2/2018	New	Martin	Hobe Sound	8384	SE PETTWAY ST	27.07902	-80.14261
2014	FP&L	AT&T	2018	1796981	7/15/2014	4/2/2018	New	Martin	Hobe Sound		PETTWAY ST 460' E/O FED H	27.07883	-80.14325
2014	FP&L	AT&T	2018	1796796	7/15/2014	9/27/2018	New	Volusia	Port Orange		14th POLE NORTH OF SPRUCE	29.08107	-81.06828
2014	FP&L	AT&T	2018	1796792	7/15/2014	9/27/2018	New	Volusia	Port Orange		13th POLE NORTH OF SPRUCE	29.08077	-81.06823
2014	FP&L	AT&T	2018	1796627	7/15/2014	9/27/2018	New	Volusia	Port Orange		LUDLOW BLVD. & TOMOLA FAR	29.06661	-81.06795
2014	FP&L	AT&T	2018	1796591	7/15/2014	9/27/2018	New	Volusia	Port Orange		3rd. POLE PAST HL AINSLEY	29.06104	-81.06782
2014	FP&L	AT&T	2018	1796589	7/15/2014	9/27/2018	New	Volusia	Port Orange		2nd. POLE PAST HL AINSLEY	29.0604	-81.06789
2014	FP&L	AT&T	2018	1795799	7/14/2014	9/20/2018	New	Palm Beach	West Palm Beach		NE C/O CHEROKEE AVE AND S	26.70419	-80.09526
2014	FP&L	AT&T	2018	1795794	7/14/2014	9/20/2018	New	Palm Beach	West Palm Beach		2P N/O WESTGATE AVE ON SE	26.70371	-80.0953
2014	FP&L	AT&T	2018	1795790	7/14/2014	9/20/2018	New	Palm Beach	West Palm Beach	F/O 2639	SEMINOLE BLVD	26.70345	-80.0953
2014	FP&L	AT&T	2018	1795761	7/14/2014	9/19/2018	New	Palm Beach	West Palm Beach		120' S/O WESTGATE AVE ON	26.70279	-80.09533
2014	FP&L	AT&T	2018	1795759	7/14/2014	9/19/2018	New	Palm Beach	West Palm Beach	F/O 1420	SEMINOLE BLVD	26.70262	-80.09529
2014	FP&L	AT&T	2018	1795756	7/14/2014	9/19/2018	New	Palm Beach	West Palm Beach		NOKOMIS & SEMINOLE S/E/C	26.70219	-80.09532
2014	FP&L	AT&T	2018	1795753	7/14/2014	9/19/2018	New	Palm Beach	West Palm Beach		SEMINOLE N/O HIAWATHA AV	26.70185	-80.09533
2014	FP&L	AT&T	2018	1795750	7/14/2014	9/19/2018	New	Palm Beach	West Palm Beach	3526	HIAWATHA AVE	26.70144	-80.09534
2014	FP&L	AT&T	2018	1795745	7/14/2014	9/19/2018	New	Palm Beach	West Palm Beach	F/O 1608	SEMINOLE BLVD	26.70111	-80.09536
2014	FP&L	AT&T	2018	1795744	7/14/2014	9/19/2018	New	Palm Beach	West Palm Beach		SE C/O SEMINOLE & SAGINAW	26.70066	-80.09538
2014	FP&L	AT&T	2018	1795736	7/14/2014	9/19/2018	New	Palm Beach	West Palm Beach	1808	SEMINOLE AVE	26.69814	-80.0955
2014	FP&L	AT&T	2018	1795735	7/14/2014	9/19/2018	New	Palm Beach	West Palm Beach		SE C/O SEMINOLE & OSWEGO	26.69921	-80.0954
2014	FP&L	AT&T	2018	1795733	7/14/2014	9/20/2018	New	Palm Beach	West Palm Beach	565	ASPEN RD	26.69886	-80.09515
2014	FP&L	AT&T	2018	1795724	7/14/2014	9/19/2018	New	Palm Beach	West Palm Beach		ASPEN RD AND SEMINOLE BLV	26.69856	-80.09549
2014	FP&L	AT&T	2018	1795722	7/14/2014	2/9/2018	New	Palm Beach	West Palm Beach	F/O 2014	SEMINOLE BLVD	26.69814	-80.0955
2014	FP&L	AT&T	2018	1795719	7/14/2014	9/19/2018	New	Palm Beach	West Palm Beach		NE C/O BEECH RD AND SEMIN	26.69784	-80.0955
2014	FP&L	AT&T	2018	1794935	7/11/2014	9/24/2018	New	Brevard	Cocoa	805	CRESTVIEW RD, MH PARK, R/	28.37085	-80.73788
2014	FP&L	AT&T	2016	1794933	7/11/2014	9/24/2018	New	Brevard	Cocoa	805	CRESTVIEW RD, MH PARK, R/	28.37173	-80.73823
2014	FP&L	AT&T	2016	1794930	7/11/2014	9/24/2018	New	Brevard	Cocoa	805	CRESTVIEW RD, MH PARK, R/	28.37089	-80.73832
2014	FP&L	AT&T	2018	1794927	7/11/2014	10/25/2018	New	Brevard	Cocoa	R/O 1619	INDIAN RIVER DR	28.3859	-80.7413
2014	FP&L	AT&T	2018	1794919	7/11/2014	10/25/2018	New	Brevard	Cocoa	R/O 1803	INDIAN RIVER DR	28.38762	-80.74218
2014	FP&L	AT&T	2018	1794915	7/11/2014	10/25/2018	New	Brevard	Cocoa	R/O 1815	INDIAN RIVER DR	28.38836	-80.74236
2014	FP&L	AT&T	2018	1794913	7/11/2014	10/25/2018	New	Brevard	Cocoa	R/O 207	BROADVIEW DR	28.3886	-80.74361
2014	FP&L	AT&T	2018	1794912	7/11/2014	10/25/2018	New	Brevard	Cocoa	R/O 219	BROADVIEW DR	28.38856	-80.74438
2014	FP&L	AT&T	2018	1794907	7/11/2014	10/25/2018	New	Brevard	Cocoa	R/O 232	BERKSHIRE RD	28.38855	-80.74471
2014	FP&L	AT&T	2018	1794904	7/11/2014	10/25/2018	New	Brevard	Cocoa	R/O 307	BELLAIRE DR	28.39397	-80.74542
2014	FP&L	AT&T	2018	1794898	7/11/2014	10/25/2018	New	Brevard	Cocoa	R/O 335	BELLAIRE DR	28.39371	-80.74717
2014	FP&L	AT&T	2018	1794823	7/11/2014	2/14/2018	New	Miami-Dade	Hialeah		NW 95TH ST ON OKEECHOBEE	25.85989	-80.3294
2014	FP&L	AT&T	2018	1794588	7/11/2014	8/10/2018	New	Brevard	Cocoa	F/O 6420	WEIN LN	26.46992	-80.78431
2014	FP&L	AT&T	2018	1793596	7/10/2014	10/25/2018	New	St Lucie	Fort Pierce	4100	A1A (1ST POLE N/O ENTRANC	27.50823	-80.30568
2014	FP&L	AT&T	2018	1792899	7/9/2014	8/15/2018	New	Palm Beach	West Palm Beach	128	SUNBEAM DR	26.67986	-80.14359
2014	FP&L	AT&T	2018	1792753	7/9/2014	8/10/2018	New	Brevard	Cocoa	R/O 459	ESPANOL AV	28.47969	-80.77139
2014	FP&L	AT&T	2017	1792749	7/9/2014	8/10/2018	New	Brevard	Cocoa	R/O 1007	BARCLAY DR	28.47908	-80.776
2014	FP&L	AT&T	2015	1792731	7/9/2014	8/10/2018	New	Brevard	Cocoa	R/O 991	BARCLAY DR	28.47905	-80.77799
2014	FP&L	AT&T	2018	1792638	7/9/2014	8/29/2018	New	Broward	Coral Springs	1750	N UNIVERSITY DR	26.25283	-80.25425
2014	FP&L	AT&T	2018	1792548	7/9/2014	5/14/2018	New	Broward	Fort Lauderdale		SE 2ND ST. 170' WEST OF	26.12068	-80.13598
2014	FP&L	AT&T	2018	1792095	7/8/2014	7/26/2018	New	Broward	Plantation		1 PL S/O SW 6 ST ON E/S/O	26.11249	-80.29812
2014	FP&L	AT&T	2018	1792069	7/8/2014	7/26/2018	New	Broward	Plantation		2 PL S/O SW 3 ST ON E/S/O	26.11621	-80.29814
2014	FP&L	AT&T	2018	1792066	7/8/2014	7/26/2018	New	Broward	Plantation		1 PL S/O SW 3 ST ON E/S/O	26.11647	-80.29823
2014	FP&L	AT&T	2018	1791984	7/8/2014	7/26/2018	New	Broward	Plantation		N/O NW 6 ST ON E/S/O NW 1	26.12977	-80.29818
2014	FP&L	AT&T	2018	1791974	7/8/2014	7/26/2018	New	Broward	Plantation		N/O NW 5 ST ON E/S/O NW 1	26.1268	-80.29816
2014	FP&L	AT&T	2018	1791877	7/8/2014	9/27/2018	New	Volusia	Port Orange	F/O 3903	S ATLANTIC AVE	29.13584	-80.96023
2014	FP&L	AT&T	2018	1791834	7/8/2014	9/27/2018	New	Volusia	Port Orange	F/O 301	OAK ST	29.13842	-80.98728
2014	FP&L	AT&T	2018	1791822	7/8/2014	9/27/2018	New	Volusia	Port Orange	F/O 409	ORANGE AVE	29.13712	-80.98795
2014	FP&L	AT&T	2018	1789517	7/2/2014	10/23/2018	New	Miami-Dade	Miami	37100	SW 207 AVE	25.42271	-80.52566
2014	FP&L	AT&T	2018	1789212	7/1/2014	10/15/2018	New	Brevard	Melbourne	1955	W NEW HAVEN AVE	28.07876	-80.65306
2014	FP&L	AT&T	2018	1789167	7/1/2014	10/9/2018	New	Brevard	Melbourne	1385	W NEW HAVEN AVE	28.07877	-80.64411
2014	FP&L	AT&T	2018	1789165	7/1/2014	10/9/2018	New	Brevard	Melbourne	1355	W NEW HAVEN AVE	28.07865	-80.64372
2014	FP&L	AT&T	2016	1789157	7/1/2014	10/15/2018	New	Brevard	Melbourne	56	NW IRWIN AVE	28.07961	-80.64126
2014	FP&L	AT&T	2018	1789153	7/1/2014	10/25/2018	New	Brevard	Melbourne	1185	W NEW HAVEN AVE	28.07836	-80.64127
2014	FP&L	AT&T	2018	1789113	7/1/2014	10/9/2018	New	Brevard	Melbourne	1001	W NEW HAVEN AVE	28.0785	-80.63809
2014	FP&L	AT&T	2018	1786515	6/26/2014	11/5/2018	New	Palm Beach	Boca Raton		OLD CLINT MOORE RD) AND J	26.40957	-80.14725
2014	FP&L	AT&T	2018	1786512	6/26/2014	8/10/2018	New	Palm Beach	Boca Raton		OLD CLINT MOORE RD) AND J	26.40957	-80.14682
2014	FP&L	AT&T	2018	1786331	6/26/2014	10/18/2018	New	Miami-Dade	Miami	10330	SW 60 ST	25.71203	-80.36176
2014	FP&L	AT&T	2018	1785301	6/25/2014	9/28/2018	Transfer	Brevard	Rockledge	903	GEORGIA AVE	28.34733	-80.74666
2014	FP&L	AT&T	2018	1785278	6/25/2014	9/5/2018	New	Palm Beach	West Palm Beach		2ND POLE SOUTH OF 17133 B	26.91414	-80.3078
2014	FP&L	AT&T	2018	1785277	6/25/2014	9/5/2018	New	Palm Beach	West Palm Beach	17133	BEE LINE HWY	26.91486	-80.30887
2014	FP&L	AT&T	2018	1784715	6/24/2014	8/7/2018	New	St Lucie	Port St Lucie		4761' N/O COMMERCE CENTER	27.35169	-80.41792
2014	FP&L	AT&T	2016	1782981	6/23/2014	10/24/2018	New	Brevard	Mims	R/O 2529	PINE AVE ON SPRUCE ST	28.66753	-80.86492
2014	FP&L	AT&T	2016	1782330	6/20/2014	8/18/2017	New	Broward	Coral Springs	R/O 4109	NW 78TH TER	26.28126	-80.22933
2014	FP&L	AT&T	2016	1782328	6/20/2014	6/22/2018	New	Broward	Coral Springs	R/O 4111	NW 78TH TER	26.28153	-80.2294
2014	FP&L	AT&T	2016	1782316	6/20/2014	6/22/2018	New	Broward	Coral Springs	R/O 4160	NW 78TH AVE	26.28225	-80.2296
2014	FP&L	AT&T	2018	1782313	6/20/2014	10/26/2018	New	Broward	Coral Springs		CORNER OI NW 42ND PL	26.28237	-80.22918
2014	FP&L	AT&T	2018	1782288	6/20/2014	6/22/2018	New	Broward	Coral Springs	4360	NW 78TH AVE	26.28477	-80.22991
2014	FP&L	AT&T	2018	1782278	6/20/2014	10/26/2018	New	Broward	Coral Springs		NW 44TH CT	26.2852	-80.23002
2014	FP&L	AT&T	2018	1779911	6/18/2014	10/16/2018	New	Broward	Tamarac		Coral Ln and NW 110th Ter	26.21465	-80.29562
2014	FP&L	AT&T	2018	1779910	6/18/2014	10/16/2018	New	Broward	Tamarac		Coral Ln and NW 110th Ter	26.21409	-80.2956
2014	FP&L	AT&T	2018	1779904	6/18/2014	10/16/2018	New	Broward	Tamarac		Coral Ln and NW 110th Ter	26.21348	-80.29561
2014	FP&L	AT&T	2018	1779894	6/18/2014	10/16/2018	New	Broward	Tamarac		Coral Ln and NW 110th Ter	26.21234	-80.29526
2014	FP&L	AT&T	2018	1779293	6/18/2014	7/12/2018	New	Miami-Dade	Miami		NW 2 AVE ON SOUTH SIDE OF	25.82326	-80.19968
2014	FP&L	AT&T	2018	1779255	6/18/2014	9/16/2017	New	Miami-Dade	Miami		NW 127 ST ON EAST SIDE OF	25.88943	-80.23494
2014	FP&L	AT&T	2018	1779252	6/18/2014	9/16/2017	New	Miami-Dade	Miami		NW 127 ST ON EAST SIDE OF	25.88983	-80.23496
2014	FP&L	AT&T	2016	1777278	6/16/2014	10/26/2018	New	Brevard	Melbourne	1400	EAU GALIE BLVD	28.13043	-80.64876



## PUBLIC VERSION

Created Year	Owner Company	NTG Company	Updated Year	TicketNu mber	CreatedOn	UpdatedOn	e TicketType	County	Place	HouseNu mber	StreetName	Latitude	Longitude
2014	FP&L	AT&T	2018	1776610	6/13/2014	6/12/2018	New	Broward	Hallandale		ANSIN BLVD & NW 7TH CT	25.99429	-80.16497
2014	FP&L	AT&T	2018	1776513	6/13/2014	3/14/2018	New	Miami-Dade	Homestead	12830	SW 268 ST	25.51811	-80.39926
2014	FP&L	AT&T	2018	1776507	6/13/2014	3/14/2018	New	Miami-Dade	Homestead	R/O 12991	SW 268 ST	25.51853	-80.40204
2014	FP&L	AT&T	2018	1774571	6/11/2014	7/26/2018	New	St Lucie	Port St Lucie		SW PSL BLVD & HAMBERLAND	27.22242	-80.37236
2014	FP&L	AT&T	2017	1774568	6/11/2014	4/18/2018	New	St Lucie	Port St Lucie		SW HAMBERLAND & SW PSL BL	27.22243	-80.37206
2014	FP&L	AT&T	2017	1774565	6/11/2014	4/18/2018	New	St Lucie	Port St Lucie	N OF 4124	SW PSL BLVD	27.22302	-80.37205
2014	FP&L	AT&T	2017	1774563	6/11/2014	4/18/2018	New	St Lucie	Port St Lucie		SW JORDAN AVE & SW PSL BL	27.22333	-80.37211
2014	FP&L	AT&T	2017	1774562	6/11/2014	4/18/2018	New	St Lucie	Port St Lucie		SW PAAR DR & SW PSL BLVD	27.22373	-80.37209
2014	FP&L	AT&T	2017	1774560	6/11/2014	4/18/2018	New	St Lucie	Port St Lucie		SW PAAR DR & SW PSL BLVD	27.22421	-80.37213
2014	FP&L	AT&T	2017	1774558	6/11/2014	9/25/2017	New	St Lucie	Port St Lucie		SW PAAR DR & SW PSL BLVD	27.22487	-80.37232
2014	FP&L	AT&T	2017	1774557	6/11/2014	4/18/2018	New	St Lucie	Port St Lucie		SW PAAR DR & SW PSL BLVD	27.2255	-80.37243
2014	FP&L	AT&T	2017	1774555	6/11/2014	4/18/2018	New	St Lucie	Port St Lucie		SW PAAR DR & SW PSL BLVD	27.22629	-80.37259
2014	FP&L	AT&T	2017	1774551	6/11/2014	4/18/2018	New	St Lucie	Port St Lucie		SW PSL BLVD & SW TULIP BL	27.24257	-80.3764
2014	FP&L	AT&T	2017	1774528	6/11/2014	9/27/2018	New	St Lucie	Port St Lucie		SW PSL BLVD & SW TUNIS AV	27.24789	-80.37694
2014	FP&L	AT&T	2017	1774523	6/11/2014	9/27/2018	New	St Lucie	Port St Lucie		SW PSL BLVD & N GLOBE AVE	27.2459	-80.37693
2014	FP&L	AT&T	2017	1774494	6/11/2014	4/18/2018	New	St Lucie	Port St Lucie	3434	SW PSL BLVD	27.24254	-80.37696
2014	FP&L	AT&T	2017	1774481	6/11/2014	4/18/2018	New	St Lucie	Port St Lucie		SW PSL BLVD & SW ALCANTAR	27.24036	-80.37697
2014	FP&L	AT&T	2017	1774477	6/11/2014	4/18/2018	New	St Lucie	Port St Lucie		SW PSL BLVD & SW ALCANTAR	27.23928	-80.37699
2014	FP&L	AT&T	2017	1774463	6/11/2014	4/18/2018	New	St Lucie	Port St Lucie		SW PSL BLVD & SW FIRESTON	27.23672	-80.37699
2014	FP&L	AT&T	2017	1774431	6/11/2014	4/18/2018	New	St Lucie	Port St Lucie		SW PLS BLVD & SW MCCOMB A	27.23343	-80.37703
2014	FP&L	AT&T	2017	1774425	6/11/2014	4/18/2018	New	St Lucie	Port St Lucie		SW PLS BLVD & SW MCCOMB A	27.23289	-80.37696
2014	FP&L	AT&T	2017	1774424	6/11/2014	4/18/2018	New	St Lucie	Port St Lucie		SW PLS BLVD & SW MCKOMKLE	27.23245	-80.37681
2014	FP&L	AT&T	2017	1774417	6/11/2014	4/18/2018	New	St Lucie	Port St Lucie		SW PLS BLVD & SW MCDEVITT	27.2316	-80.37617
2014	FP&L	AT&T	2017	1774416	6/11/2014	4/18/2018	New	St Lucie	Port St Lucie		SW PLS BLVD & SW MCDEVITT	27.23121	-80.37585
2014	FP&L	AT&T	2017	1774410	6/11/2014	4/18/2018	New	St Lucie	Port St Lucie		SW PLS BLVD & SW MCCALL R	27.23014	-80.37498
2014	FP&L	AT&T	2017	1774394	6/11/2014	4/18/2018	New	St Lucie	Port St Lucie		SW PLS BLVD & SW PAAR DR	27.22766	-80.37324
2014	FP&L	AT&T	2017	1774386	6/11/2014	4/18/2018	New	St Lucie	Port St Lucie		SW PLS BLVD & SW PAAR DR	27.22683	-80.37284
2014	FP&L	AT&T	2017	1774323	6/11/2014	9/27/2018	New	St Lucie	Port St Lucie		SW PSL BLVD & SW TULIP BL	27.25771	-80.37525
2014	FP&L	AT&T	2017	1774308	6/11/2014	9/27/2018	New	St Lucie	Port St Lucie		SW PSL BLVD & SW TULIP BL	27.25793	-80.37515
2014	FP&L	AT&T	2018	1774201	6/11/2014	7/30/2018	New	St Lucie	Port St Lucie	478	SW TULIP BLVD	27.24655	-80.35471
2014	FP&L	AT&T	2018	1772872	6/10/2014	4/2/2018	New	Martin	Stuart		SW PALM CITY RD 7TH POLE	27.17842	-80.25697
2014	FP&L	AT&T	2018	1772871	6/10/2014	4/2/2018	New	Martin	Stuart	R/O BLDG	MONTEREY YCHT CLB	27.17792	-80.25698
2014	FP&L	AT&T	2018	1772869	6/10/2014	4/2/2018	New	Martin	Stuart		SW PALM CITY RD 5TH POLE	27.17736	-80.25699
2014	FP&L	AT&T	2018	1772111	6/9/2014	11/6/2017	New	Putnam	East Palatka		SAN CRISTOBAL RD ON OLD S	29.63278	-81.58338
2014	FP&L	AT&T	2018	1772108	6/9/2014	11/6/2017	New	Putnam	East Palatka		ROBERTS RD ON OLD SAN MAT	29.63111	-81.58279
2014	FP&L	AT&T	2018	1772085	6/9/2014	11/3/2017	New	Putnam	San Mateo		BROADWAY ON OLD SAN MATEO	29.62333	-81.58255
2014	FP&L	AT&T	2018	1771979	6/9/2014	11/3/2017	New	Putnam	San Mateo		LIVE OAK ST ON OLD SAN MA	29.61127	-81.58162
2014	FP&L	AT&T	2018	1771951	6/9/2014	11/3/2017	New	Putnam	San Mateo		N BOUNDARY ST ON OLD SAN	29.60788	-81.5816
2014	FP&L	AT&T	2018	1771907	6/9/2014	11/3/2017	New	Putnam	San Mateo		N OAKLAND AVE ON LIVE OAK	29.61114	-81.57849
2014	FP&L	AT&T	2018	1771906	6/9/2014	11/3/2017	New	Putnam	San Mateo		N OAKLAND AVE ON LIVE OAK	29.61113	-81.57804
2014	FP&L	AT&T	2018	1771902	6/9/2014	11/3/2017	New	Putnam	San Mateo		LIVE OAK ST AND N OAKLAND	29.61113	-81.57764
2014	FP&L	AT&T	2018	1771894	6/9/2014	11/3/2017	New	Putnam	San Mateo		OLD SAN MATEO RD ON CENTR	29.60267	-81.57936
2014	FP&L	AT&T	2018	1771838	6/9/2014	11/3/2017	New	Putnam	San Mateo		S FERN ST ON EAST END RD	29.59966	-81.57294
2014	FP&L	AT&T	2018	1771829	6/9/2014	11/3/2017	New	Putnam	San Mateo		SAN MATEO RD ON E STATE H	29.60002	-81.57565
2014	FP&L	AT&T	2018	1771825	6/9/2014	11/3/2017	New	Putnam	San Mateo		SAN MATEO RD ON E STATE H	29.60014	-81.5765
2014	FP&L	AT&T	2018	1771815	6/9/2014	11/3/2017	New	Putnam	San Mateo		KYLE RD ON SR-100	29.60052	-81.57816
2014	FP&L	AT&T	2018	1771802	6/9/2014	11/3/2017	New	Putnam	San Mateo		KYLE RD ON SR-100	29.6012	-81.58053
2014	FP&L	AT&T	2018	1771791	6/9/2014	11/3/2017	New	Putnam	San Mateo		ANDREWS LANE ON CURRIE RD	29.60139	-81.58262
2014	FP&L	AT&T	2018	1770810	6/6/2014	5/9/2018	New	Broward	Fort Lauderdale	R/O 2510	NE 46TH ST	26.18454	-80.11014
2014	FP&L	AT&T	2018	1770797	6/6/2014	7/25/2018	New	Broward	Fort Lauderdale	R/O 2531	NE 43RD ST	26.18212	-80.11022
2014	FP&L	AT&T	2018	1770785	6/6/2014	10/1/2018	New	Broward	Fort Lauderdale	S/O 2591	NE 41ST ST	26.17953	-80.1101
2014	FP&L	AT&T	2018	1770779	6/6/2014	10/1/2018	New	Broward	Fort Lauderdale	R/O 2560	NE 40TH CT	26.17845	-80.11008
2014	FP&L	AT&T	2018	1770773	6/6/2014	5/9/2018	New	Broward	Fort Lauderdale	R/O 2600	NE 40TH CT	26.17849	-80.10944
2014	FP&L	AT&T	2018	1770769	6/6/2014	5/9/2018	New	Broward	Fort Lauderdale	R/O 2720	NE 40TH CT	26.17845	-80.10906
2014	FP&L	AT&T	2018	1770767	6/6/2014	6/12/2018	New	Broward	Fort Lauderdale	R/O 2800	NE 40TH CT (WEST SIDE OF	26.17846	-80.10872
2014	FP&L	AT&T	2018	1770757	6/6/2014	10/1/2018	New	Broward	Fort Lauderdale		GOLF COARSE ACCESS RD 309	26.17666	-80.11135
2014	FP&L	AT&T	2018	1770746	6/6/2014	10/1/2018	New	Broward	Fort Lauderdale	F/O 4021	NE 25TH AVE	26.17918	-80.1106
2014	FP&L	AT&T	2018	1770679	6/6/2014	7/31/2018	New	Miami-Dade	Miami	7862-7878	Southwest 4th Street	25.7661	-80.324
2014	FP&L	AT&T	2018	1770674	6/6/2014	8/17/2018	New	Miami-Dade	Miami	8000-8030	Southwest 4th Street	25.76606	-80.32662
2014	FP&L	AT&T	2018	1770666	6/6/2014	7/31/2018	New	Miami-Dade	Miami	8302	Southwest 4th Street	25.76598	-80.33076
2014	FP&L	AT&T	2018	1770664	6/6/2014	7/31/2018	New	Miami-Dade	Miami	8390	Southwest 4th Street	25.76593	-80.3317
2014	FP&L	AT&T	2018	1770658	6/6/2014	7/31/2018	New	Miami-Dade	Miami	8440	Southwest 4th Street	25.76592	-80.33331
2014	FP&L	AT&T	2018	1770656	6/6/2014	7/31/2018	New	Miami-Dade	Miami	8490	Southwest 4th Street	25.76591	-80.33388
2014	FP&L	AT&T	2018	1770490	6/6/2014	7/17/2018	New	Broward	Fort Lauderdale	A/F 1123	NW 23 AV	26.13954	-80.17132
2014	FP&L	AT&T	2018	1770489	6/6/2014	7/17/2018	New	Broward	Fort Lauderdale	A/F 1219	NW 23 AV	26.14065	-80.17132
2014	FP&L	AT&T	2018	1770487	6/6/2014	7/17/2018	New	Broward	Fort Lauderdale	R/O 1222	NW 23 TER	26.14064	-80.17179
2014	FP&L	AT&T	2018	1770483	6/6/2014	9/5/2018	New	Broward	Fort Lauderdale	R/O 1201	NW 23 TER	26.13994	-80.1724
2014	FP&L	AT&T	2018	1770482	6/6/2014	7/17/2018	New	Broward	Fort Lauderdale	R/O 1117	NW 23 TER	26.13949	-80.17241
2014	FP&L	AT&T	2018	1768310	6/4/2014	6/12/2018	New	Broward	Hallandale	W/O 1079	NW 8TH ST	25.99466	-80.16497
2014	FP&L	AT&T	2018	1768307	6/4/2014	6/12/2018	New	Broward	Hallandale	600	ANSIN BLVD	25.99236	-80.16533
2014	FP&L	AT&T	2018	1768302	6/4/2014	6/12/2018	New	Broward	Hallandale	580	ANSIN BLVD	25.99167	-80.16528
2014	FP&L	AT&T	2018	1768298	6/4/2014	6/12/2018	New	Broward	Hallandale	550	ANSIN BLVD	25.99126	-80.16528
2014	FP&L	AT&T	2018	1768297	6/4/2014	6/12/2018	New	Broward	Hallandale	500	ANSIN BLVD	25.99084	-80.16527
2014	FP&L	AT&T	2018	1768287	6/4/2014	6/12/2018	New	Broward	Hallandale	W/O 400	A ANSIN BLVD	25.98996	-80.16521
2014	FP&L	AT&T	2018	1768284	6/4/2014	6/12/2018	New	Broward	Hallandale	A/F 400	A ANSIN BLVD	25.98966	-80.16531
2014	FP&L	AT&T	2018	1768281	6/4/2014	6/12/2018	New	Broward	Hallandale	A/F 400	A ANSIN BLVD	25.98962	-80.16526
2014	FP&L	AT&T	2018	1768278	6/4/2014	6/12/2018	New	Broward	Hallandale	A/F 400	B ANSIN BLVD	25.98964	-80.1647
2014	FP&L	AT&T	2018	1768276	6/4/2014	6/12/2018	New	Broward	Hallandale	A/F 400	C ANSIN BLVD	25.98964	-80.16458
2014	FP&L	AT&T	2018	1768248	6/4/2014	6/12/2018	New	Broward	Hallandale	371	ANSIN BLVD	25.98924	-80.16446
2014	FP&L	AT&T	2018	1768246	6/4/2014	6/12/2018	New	Broward	Hallandale	361	ANSIN BLVD	25.98897	-80.16445
2014	FP&L	AT&T	2018	1768244	6/4/2014	6/12/2018	New	Broward	Hallandale	361	ANSIN BLVD	25.9887	-80.16445



## PUBLIC VERSION

Created Year	Owner Company	NTG Company	Updated Year	Ticket Number	Created On	Updated On	Ticket Type	County	Place	House Number	Street Name	Latitude	Longitude
2014	FP&L	AT&T	2018	1768240	6/4/2014	6/12/2018	New	Broward	Hallandale	313	ANSIN BLVD	25.98819	-80.16442
2014	FP&L	AT&T	2018	1768236	6/4/2014	6/12/2018	New	Broward	Hallandale		ANSIN BLVD & NW 3RD ST	25.98777	-80.16441
2014	FP&L	AT&T	2018	1768231	6/4/2014	6/12/2018	New	Broward	Hallandale		NW 3RD ST ALONG ANSIN BLV	25.98737	-80.16439
2014	FP&L	AT&T	2018	1768228	6/4/2014	6/12/2018	New	Broward	Hallandale		NW 1ST CT ALONG ANSIN BLV	25.98696	-80.16438
2014	FP&L	AT&T	2018	1768227	6/4/2014	6/12/2018	New	Broward	Hallandale		ANSIN BLVD & NW 1ST CT	25.98655	-80.16438
2014	FP&L	AT&T	2018	1768224	6/4/2014	6/12/2018	New	Broward	Hallandale		NW 1ST CT ALONG ANSIN BLV	25.98618	-80.16436
2014	FP&L	AT&T	2018	1768221	6/4/2014	6/12/2018	New	Broward	Hallandale	101	ANSIN BLVD	25.98553	-80.16433
2014	FP&L	AT&T	2017	1768210	6/4/2014	1/11/2018	New	Broward	Hallandale	2885	SW 30TH AVE	25.98604	-80.16652
2014	FP&L	AT&T	2018	1768198	6/4/2014	6/12/2018	New	Broward	Hallandale	312	SW 11TH AVE	25.98099	-80.16483
2014	FP&L	AT&T	2018	1768195	6/4/2014	6/12/2018	New	Broward	Hallandale	300	SW 11TH AVE	25.98122	-80.16486
2014	FP&L	AT&T	2018	1768191	6/4/2014	6/12/2018	New	Broward	Hallandale	261	SW 11TH AVE	25.98153	-80.16452
2014	FP&L	AT&T	2018	1768189	6/4/2014	6/12/2018	New	Broward	Hallandale	251	SW 11TH AVE	25.98183	-80.16453
2014	FP&L	AT&T	2018	1768186	6/4/2014	6/12/2018	New	Broward	Hallandale	231	SW 11TH AVE	25.98218	-80.16453
2014	FP&L	AT&T	2018	1768183	6/4/2014	6/12/2018	New	Broward	Hallandale	217	SW 11TH AVE	25.98252	-80.16455
2014	FP&L	AT&T	2018	1768177	6/4/2014	6/12/2018	New	Broward	Hallandale		SW 11TH AVE & SW 2ND ST	25.98284	-80.16456
2014	FP&L	AT&T	2018	1768168	6/4/2014	6/12/2018	New	Broward	Hallandale	F/O 171	SW 11TH AVE	25.98282	-80.16434
2014	FP&L	AT&T	2018	1768166	6/4/2014	6/12/2018	New	Broward	Hallandale	1071	SW 2ND ST	25.98284	-80.16397
2014	FP&L	AT&T	2018	1768162	6/4/2014	6/12/2018	New	Broward	Hallandale	1059	SW 2ND ST	25.98285	-80.16361
2014	FP&L	AT&T	2018	1768159	6/4/2014	6/12/2018	New	Broward	Hallandale	1049	SW 2ND ST	25.98286	-80.16324
2014	FP&L	AT&T	2018	1768157	6/4/2014	6/12/2018	New	Broward	Hallandale	1037	SW 2ND ST	25.98288	-80.16288
2014	FP&L	AT&T	2018	1768154	6/4/2014	6/12/2018	New	Broward	Hallandale	201	SW 10TH TER	25.98285	-80.16253
2014	FP&L	AT&T	2018	1768152	6/4/2014	6/12/2018	New	Broward	Hallandale	A/F 171	SW 10TH TER	25.98318	-80.16265
2014	FP&L	AT&T	2017	1768141	6/4/2014	1/2/2018	New	Broward	Hallandale	A/F 15	SW 10TH TER	25.98397	-80.1627
2014	FP&L	AT&T	2018	1768132	6/4/2014	6/12/2018	New	Broward	Hallandale		HALLANDALE BEACH BLVD & S	25.98522	-80.16273
2014	FP&L	AT&T	2017	1768124	6/4/2014	1/11/2018	New	Broward	Hallandale	NE C/O 105	W HALLANDALE BEACH BLVD	25.98573	-80.16276
2014	FP&L	AT&T	2018	1768117	6/4/2014	6/12/2018	New	Broward	Hallandale	R/O 105	NW 9TH TER	25.98624	-80.16162
2014	FP&L	AT&T	2018	1768113	6/4/2014	6/12/2018	New	Broward	Hallandale	R/O 117	NW 9TH TER	25.98663	-80.16163
2014	FP&L	AT&T	2018	1768105	6/4/2014	6/12/2018	New	Broward	Hallandale	NE C/O 107	NW 1ST CT	25.98692	-80.16165
2014	FP&L	AT&T	2018	1768094	6/4/2014	6/12/2018	New	Broward	Hallandale	A/F 117	NW 9TH TER	25.98693	-80.16116
2014	FP&L	AT&T	2018	1766955	6/3/2014	10/9/2018	New	Broward	Deerfield Beach	1877	W HILLSBORO BLVD	26.31816	-80.12977
2014	FP&L	AT&T	2018	1766944	6/3/2014	10/24/2018	New	Broward	Deerfield Beach	2265	W HILLSBORO BLVD	26.31812	-80.13312
2014	FP&L	AT&T	2018	1766923	6/3/2014	10/24/2018	New	Broward	Deerfield Beach	2501	W HILLSBORO BLVD	26.31804	-80.13782
2014	FP&L	AT&T	2018	1766844	6/3/2014	7/18/2017	New	Broward	Deerfield Beach	3210	SW 4TH ST	26.3114	-80.147
2014	FP&L	AT&T	2018	1766836	6/3/2014	6/28/2018	New	Broward	Deerfield Beach	3270	SW 4TH ST	26.31134	-80.14785
2014	FP&L	AT&T	2018	1766162	6/2/2014	3/23/2018	New	Miami-Dade	Miami		NW 30th Avenue south of N	25.84927	-80.24675
2014	FP&L	AT&T	2018	1765892	6/2/2014	10/4/2018	New	Brevard	Melbourne	F/O 668	BANYAN DR	28.11811	-80.62239
2014	FP&L	AT&T	2018	1765862	6/2/2014	8/10/2018	New	Brevard	Cocoa	F/O 6003	ARIES ST	28.46349	-80.79306
2014	FP&L	AT&T	2018	1765804	6/2/2014	10/3/2018	New	Martin	Hobe Sound		SE SHELL AV (3RD POLE S/O	27.06075	-80.12825
2014	FP&L	AT&T	2018	1765758	6/2/2014	9/13/2018	New	Broward	Pompano Beach	1390	A1A	26.21716	-80.09191
2014	FP&L	AT&T	2016	1764645	5/30/2014	4/4/2018	New	Brevard	Palm Bay	670	EMERSON DR NE N/O	28.02192	-80.66056
2014	FP&L	AT&T	2016	1764625	5/30/2014	4/20/2018	New	Brevard	Palm Bay	720	EMERSON DR NE	28.01899	-80.65962
2014	FP&L	AT&T	2016	1764621	5/30/2014	4/20/2018	New	Brevard	Palm Bay	730	EMERSON DR NE	28.01854	-80.65912
2014	FP&L	AT&T	2016	1764618	5/30/2014	4/20/2018	New	Brevard	Palm Bay		EMERSON DR NE S05' N/O HU	28.01808	-80.6586
2014	FP&L	AT&T	2016	1764617	5/30/2014	4/20/2018	New	Brevard	Palm Bay		EMERSON DR NE 340' N/O HU	28.0179	-80.65819
2014	FP&L	AT&T	2016	1764614	5/30/2014	4/20/2018	New	Brevard	Palm Bay		EMERSON DR NE 215' N/O HU	28.01777	-80.65778
2014	FP&L	AT&T	2016	1764612	5/30/2014	4/20/2018	New	Brevard	Palm Bay	603	HURST RD	28.01786	-80.65713
2014	FP&L	AT&T	2016	1764604	5/30/2014	4/20/2018	New	Brevard	Palm Bay	800	SEPTMEMBER AVE R/O	28.0178	-80.65472
2014	FP&L	AT&T	2018	1764267	5/30/2014	9/17/2018	New	Palm Beach	West Palm Beach	SE C/O 709	11TH ST	26.72366	-80.05874
2014	FP&L	AT&T	2018	1764219	5/30/2014	7/6/2018	New	Palm Beach	West Palm Beach		C/O DIVISION AND 20TH ST	26.73253	-80.05936
2014	FP&L	AT&T	2018	1763608	5/29/2014	9/11/2018	New	Brevard	Melbourne	F/O 1616	DIXIE WY	28.16937	-80.64685
2014	FP&L	AT&T	2018	1761350	5/27/2014	11/5/2018	New	Volusia	Oak Hill	741	US 1	28.83117	-80.84292
2014	FP&L	AT&T	2018	1761326	5/27/2014	10/26/2018	New	Brevard	Cocoa	F/O 4500	SHOWDOWN ST	28.43096	-80.81699
2014	FP&L	AT&T	2018	1761316	5/27/2014	10/26/2018	New	Brevard	Cocoa		ATLANTA ST AND ALAN SHEPA	28.42973	-80.79633
2014	FP&L	AT&T	2018	1761304	5/27/2014	10/26/2018	New	Brevard	Cocoa	A/F 3490	FELDA ST	28.42089	-80.79551
2014	FP&L	AT&T	2018	1761287	5/27/2014	10/26/2018	New	Brevard	Cocoa	3365	E. INDUSTRY RD	28.40399	-80.76316
2014	FP&L	AT&T	2018	1761286	5/27/2014	10/26/2018	New	Brevard	Cocoa		TRI CITY AV FROM GREEN580	28.40387	-80.76686
2014	FP&L	AT&T	2018	1759335	5/22/2014	3/21/2018	New	Broward	Coconut Creek		Butterfly Substation	26.30263	-80.20204
2014	FP&L	AT&T	2018	1759009	5/22/2014	10/5/2018	New	Brevard	Melbourne	668	BANYAN DR	28.11811	-80.62239
2014	FP&L	AT&T	2018	1757478	5/21/2014	9/28/2018	New	Broward	Cooper City	4948	SW 91 TER	26.06161	-80.2736
2014	FP&L	AT&T	2018	1757421	5/21/2014	9/24/2018	New	Palm Beach	Lake Worth		N/E/C/O JOG RD. & BRENTWO	26.59632	-80.14718
2014	FP&L	AT&T	2018	1756594	5/20/2014	8/2/2017	New	Flagler	Flagler	36	ERIC DR	29.49174	-81.23802
2014	FP&L	AT&T	2018	1756462	5/20/2014	10/20/2018	New	Flagler	Palm Coast		BELLE TERRE PKWY	29.49471	-81.21994
2014	FP&L	AT&T	2018	1756346	5/20/2014	10/20/2018	New	Flagler	Palm Coast		RYMFIRE DR AND BELLE TERR	29.50529	-81.22017
2014	FP&L	AT&T	2018	1756269	5/20/2014	9/25/2018	New	Flagler	Palm Coast		RAE DR	29.50998	-81.22471
2014	FP&L	AT&T	2018	1756267	5/20/2014	10/20/2018	New	Flagler	Palm Coast		RAE DR	29.50966	-81.22461
2014	FP&L	AT&T	2018	1756260	5/20/2014	10/20/2018	New	Flagler	Palm Coast		RAE DR	29.50928	-81.22442
2014	FP&L	AT&T	2018	1756249	5/20/2014	10/20/2018	New	Flagler	Palm Coast		RAEMOOR AND RAE DR	29.50843	-81.22438
2014	FP&L	AT&T	2018	1756046	5/20/2014	7/6/2018	New	Miami-Dade	Opa-locka	5406	NW 199 TER	25.95365	-80.28975
2014	FP&L	AT&T	2018	1756044	5/20/2014	9/11/2018	New	Miami-Dade	Opa-locka	5424	NW 199 TER	25.95363	-80.29107
2014	FP&L	AT&T	2018	1755249	5/19/2014	10/11/2018	New	Volusia	Osteen		S Courtland Blvd, W side of	28.85275	-81.18918
2014	FP&L	AT&T	2018	1755238	5/19/2014	10/11/2018	New	Volusia	Osteen	112	S Courtland Blvd, NE C/O	28.85449	-81.18747
2014	FP&L	AT&T	2018	1755183	5/19/2014	10/11/2018	New	Volusia	Osteen		Sheyrl Dr, 1 Pole North o	28.87123	-81.19644
2014	FP&L	AT&T	2018	1755114	5/19/2014	9/10/2018	New	Volusia	Deltona	201	Sheyrl Dr, on E side of Rd	28.86348	-81.19755
2014	FP&L	AT&T	2018	1755083	5/19/2014	7/2/2018	New	Volusia	Osteen		Doyle Rd, N side of	28.85986	-81.19781
2014	FP&L	AT&T	2018	1754916	5/19/2014	10/11/2018	New	Volusia	Osteen		Doyle Rd, N side of	28.85428	-81.17879
2014	FP&L	AT&T	2018	1754841	5/19/2014	10/11/2018	New	Volusia	Osteen		Doyle Rd, N side of	28.85249	-81.17292
2014	FP&L	AT&T	2018	1753119	5/15/2014	7/26/2018	New	Broward	Plantation		SE C/O BROWARD BLVD & SW	26.12119	-80.3159
2014	FP&L	AT&T	2018	1753088	5/15/2014	7/26/2018	New	Broward	Plantation		SW 125 AV & BROWARD	26.11965	-80.31637
2014	FP&L	AT&T	2018	1753086	5/15/2014	7/26/2018	New	Broward	Plantation		SW 125 AV & BROWARD	26.12012	-80.31627
2014	FP&L	AT&T	2018	1752650	5/15/2014	9/19/2018	New	Palm Beach	West Palm Beach		20TH AND TAMARIND	26.73259	-80.06114
2014	FP&L	AT&T	2018	1752647	5/15/2014	7/6/2018	New	Palm Beach	West Palm Beach		NE C/O 101 20TH ST	26.73262	-80.06141



# PUBLIC VERSION

Created Year	Owner Company	NTG Company	Updated Year	TicketNumber	CreatedOn	UpdatedOn	TicketType	County	Place	HouseNumber	StreetName	Latitude	Longitude
2014	FP&L	AT&T	2018	1752634	5/15/2014	7/6/2018	New	Palm Beach	West Palm Beach		EAST PKWY AND 20TH ST	26.73262	-80.06261
2014	FP&L	AT&T	2018	1752614	5/15/2014	9/17/2018	New	Palm Beach	West Palm Beach	A/F 1115	21ST ST	26.73314	-80.06327
2014	FP&L	AT&T	2018	1751735	5/14/2014	4/9/2018	New	Martin	Palm City	R/O 8119	CAMELLIA DR	27.10593	-80.1682
2014	FP&L	AT&T	2018	1751732	5/14/2014	4/9/2018	New	Martin	Palm City	R/O 6279	SE AUDUBON LN	27.1046	-80.1696
2014	FP&L	AT&T	2018	1751389	5/14/2014	9/13/2018	New	Miami-Dade	Florida City		SW 376TH ST	25.4188	-80.50401
2014	FP&L	AT&T	2018	1751380	5/14/2014	9/13/2018	New	Miami-Dade	Florida City		SW 376TH ST	25.41879	-80.50326
2014	FP&L	AT&T	2018	1751362	5/14/2014	9/13/2018	New	Miami-Dade	Florida City		SW 192ND AVE	25.41858	-80.5011
2014	FP&L	AT&T	2016	1751212	5/14/2014	5/31/2018	New	Brevard	Palm Bay		WHITE RD ON MALABAR RD	27.99912	-80.69682
2014	FP&L	AT&T	2017	1751204	5/14/2014	5/31/2018	New	Brevard	Palm Bay		WHITE RD ON MALABAR RD	27.99911	-80.6962
2014	FP&L	AT&T	2018	1751178	5/14/2014	9/13/2018	New	Miami-Dade	Florida City		SW 192ND AVE	25.43222	-80.50161
2014	FP&L	AT&T	2017	1751147	5/14/2014	5/31/2018	New	Brevard	Palm Bay		MALABAR RD ON GARVEY RD	27.99881	-80.68813
2014	FP&L	AT&T	2017	1751141	5/14/2014	5/31/2018	New	Brevard	Palm Bay		TONI ST AND GARVEY RD	27.9972	-80.68817
2014	FP&L	AT&T	2017	1751133	5/14/2014	5/31/2018	New	Brevard	Palm Bay		WHITE CLOUD ST ON GARVEY	27.99649	-80.68817
2014	FP&L	AT&T	2017	1751104	5/14/2014	5/31/2018	New	Brevard	Palm Bay		WALMSLEY ST ON GARVEY RD	27.99241	-80.68816
2014	FP&L	AT&T	2016	1750452	5/13/2014	2/15/2018	New	Miami-Dade	Miami	50	NE 131 ST	25.89525	-80.19782
2014	FP&L	AT&T	2018	1750152	5/13/2014	10/25/2018	New	St Lucie	Fort Pierce	R/O 3404	AVENUE 1 POLE E/O BUILDING	27.46711	-80.35936
2014	FP&L	AT&T	2018	1748994	5/12/2014	10/12/2018	New	Miami-Dade	Miami	19020	NW 48 PL	25.94649	-80.28166
2014	FP&L	AT&T	2018	1748967	5/12/2014	10/12/2018	New	Miami-Dade	Miami	5010	NW 191 ST	25.94642	-80.28441
2014	FP&L	AT&T	2018	1748893	5/12/2014	9/13/2017	New	Miami-Dade	Miami		NW 57 AVE	25.95073	-80.29422
2014	FP&L	AT&T	2018	1748192	5/9/2014	1/22/2018	New	Broward	Hollywood	2308	N OCEAN DR	26.02628	-80.11634
2014	FP&L	AT&T	2018	1748176	5/9/2014	1/22/2018	New	Broward	Hollywood	1900	N OCEAN DR (north side of	26.02368	-80.11667
2014	FP&L	AT&T	2018	1748161	5/9/2014	10/11/2018	New	Broward	Hollywood	1418	N OCEAN DR (north side of	26.02132	-80.11692
2014	FP&L	AT&T	2018	1748123	5/9/2014	10/11/2018	New	Broward	Hollywood	A/F 336	MICHIGAN ST (NORTH SIDE)	26.01843	-80.11722
2014	FP&L	AT&T	2017	1746185	5/7/2014	9/27/2018	New	St Lucie	Port St Lucie		SE Monte Vista St and W o	27.25129	-80.31005
2014	FP&L	AT&T	2017	1746184	5/7/2014	9/27/2018	New	St Lucie	Port St Lucie		SE Monte Vista St and W o	27.25085	-80.31006
2014	FP&L	AT&T	2017	1746183	5/7/2014	9/27/2018	New	St Lucie	Port St Lucie		SE Monte Vista St and W o	27.25041	-80.31006
2014	FP&L	AT&T	2017	1746181	5/7/2014	9/27/2018	New	St Lucie	Port St Lucie		SE Monte Vista St and W o	27.24981	-80.31026
2014	FP&L	AT&T	2017	1746180	5/7/2014	9/27/2018	New	St Lucie	Port St Lucie		SE Monte Vista St and W o	27.24942	-80.31035
2014	FP&L	AT&T	2017	1746178	5/7/2014	9/27/2018	New	St Lucie	Port St Lucie		SE Monte Vista St and W o	27.24903	-80.31034
2014	FP&L	AT&T	2017	1746177	5/7/2014	9/27/2018	New	St Lucie	Port St Lucie		SE Monte Vista St and W o	27.24863	-80.31029
2014	FP&L	AT&T	2017	1746174	5/7/2014	9/27/2018	New	St Lucie	Port St Lucie		SE Monte Vista St and W o	27.24767	-80.31008
2014	FP&L	AT&T	2017	1746173	5/7/2014	9/27/2018	New	St Lucie	Port St Lucie		SE Monte Vista St and W o	27.24723	-80.31006
2014	FP&L	AT&T	2017	1746171	5/7/2014	9/27/2018	New	St Lucie	Port St Lucie		SE Monte Vista St and W o	27.24682	-80.3101
2014	FP&L	AT&T	2017	1746170	5/7/2014	9/27/2018	New	St Lucie	Port St Lucie		SE Monte Vista St and W o	27.24643	-80.31008
2014	FP&L	AT&T	2017	1746169	5/7/2014	9/27/2018	New	St Lucie	Port St Lucie		SE Monte Vista St and W o	27.24601	-80.31009
2014	FP&L	AT&T	2017	1746162	5/7/2014	9/27/2018	New	St Lucie	Port St Lucie		SE Monte Vista St and W o	27.24519	-80.3101
2014	FP&L	AT&T	2018	1745658	5/6/2014	10/20/2018	New	Flagler	Flagler Beach	1735	S CENTRAL AVE	29.46401	-81.12022
2014	FP&L	AT&T	2018	1745558	5/6/2014	10/20/2018	New	Flagler	Flagler Beach		C/O S CENTRAL AVE & S 23R	29.45336	-81.11522
2014	FP&L	AT&T	2018	1745554	5/6/2014	10/20/2018	New	Flagler	Flagler Beach	F/O 2304	S CENTRAL AVE	29.4531	-81.11511
2014	FP&L	AT&T	2018	1745535	5/6/2014	10/20/2018	New	Flagler	Flagler Beach	F/O 2404	S CENTRAL AVE	29.45168	-81.11445
2014	FP&L	AT&T	2018	1744505	5/5/2014	4/18/2018	New	St Lucie	Port St Lucie		SW PAAR DR & SW HAYCRAFT	27.2231	-80.38377
2014	FP&L	AT&T	2018	1744449	5/5/2014	6/7/2018	New	St Lucie	Port St Lucie		SW PAAR DR & SW RAGEN ST	27.22358	-80.38217
2014	FP&L	AT&T	2017	1744363	5/5/2014	4/18/2018	New	St Lucie	Port St Lucie		SW PORT ST LUCIE BLVD & S	27.22668	-80.37321
2014	FP&L	AT&T	2018	1744332	5/5/2014	9/19/2018	New	St Lucie	Port St Lucie	1009	SW ALCANTARRA BLVD	27.23942	-80.37906
2014	FP&L	AT&T	2018	1744327	5/5/2014	4/18/2018	New	St Lucie	Port St Lucie	1017	SW ALCANTARRA BLVD	27.23941	-80.37954
2014	FP&L	AT&T	2018	1744317	5/5/2014	4/18/2018	New	St Lucie	Port St Lucie	1049	SW ALCANTARRA BLVD	27.23942	-80.38031
2014	FP&L	AT&T	2018	1744315	5/5/2014	4/18/2018	New	St Lucie	Port St Lucie	1069	SW ALCANTARRA BLVD	27.23942	-80.38101
2014	FP&L	AT&T	2018	1744309	5/5/2014	4/18/2018	New	St Lucie	Port St Lucie		SW ALCANTARRA BLVD & SW P	27.23947	-80.38307
2014	FP&L	AT&T	2018	1744305	5/5/2014	4/18/2018	New	St Lucie	Port St Lucie		SW ALCANTARRA BLVD & SW S	27.23943	-80.38385
2014	FP&L	AT&T	2018	1744303	5/5/2014	4/18/2018	New	St Lucie	Port St Lucie		SW ALCANTARRA BLVD & SW S	27.23947	-80.38421
2014	FP&L	AT&T	2018	1744280	5/5/2014	4/18/2018	New	St Lucie	Port St Lucie		SW ALCANTARRA BLVD & SW P	27.23936	-80.38895
2014	FP&L	AT&T	2018	1743826	5/5/2014	10/20/2018	New	Flagler	Palm Coast		BELLE TERRE PKWY AND PONC	29.5096	-81.22055
2014	FP&L	AT&T	2018	1743800	5/5/2014	6/22/2018	New	Flagler	Palm Coast		PINE GROVE DR ON BELLE TE	29.51122	-81.22177
2014	FP&L	AT&T	2018	1743684	5/5/2014	6/22/2018	New	Flagler	Palm Coast		PITTMAN DR ON PINE GROVE	29.51651	-81.21844
2014	FP&L	AT&T	2018	1743538	5/5/2014	6/22/2018	New	Flagler	Palm Coast		WHITEVIEW PKWY AND BELLE	29.51509	-81.22329
2014	FP&L	AT&T	2018	1743026	5/2/2014	7/13/2018	New	Palm Beach	Highland Beach	4515	S Ocean Blvd	26.39516	-80.06634
2014	FP&L	AT&T	2018	1742996	5/2/2014	7/13/2018	New	Palm Beach	Highland Beach	4301	S Ocean Blvd	26.39937	-80.06572
2014	FP&L	AT&T	2018	1742995	5/2/2014	7/13/2018	New	Palm Beach	Highland Beach	4221	S Ocean Blvd	26.39962	-80.06565
2014	FP&L	AT&T	2018	1742986	5/2/2014	9/17/2018	New	Palm Beach	Highland Beach	4105	S Ocean Blvd	26.40234	-80.06539
2014	FP&L	AT&T	2018	1742048	5/1/2014	10/30/2018	New	Miami-Dade	Homestead	15401	SW 272 ST	25.51453	-80.44177
2014	FP&L	AT&T	2018	1742042	5/1/2014	9/13/2018	New	Miami-Dade	Homestead		162 AVE. SW 275 ST	25.51074	-80.45341
2014	FP&L	AT&T	2018	1740605	4/30/2014	10/18/2018	New	Miami-Dade	Miami	10100	SW 58 ST	25.71399	-80.35782
2014	FP&L	AT&T	2018	1739969	4/29/2014	1/22/2018	New	Broward	Hollywood		N. Federal Hwy	26.01394	-80.14179
2014	FP&L	AT&T	2018	1739966	4/29/2014	10/27/2018	New	Broward	Hollywood		N. Federal Hwy	26.01392	-80.14259
2014	FP&L	AT&T	2018	1739965	4/29/2014	1/22/2018	New	Broward	Hollywood		N. Federal Hwy	26.01392	-80.14295
2014	FP&L	AT&T	2018	1739931	4/29/2014	7/14/2018	New	Broward	Hollywood		N. 19th Ave.	26.01569	-80.14514
2014	FP&L	AT&T	2018	1739925	4/29/2014	1/22/2018	New	Broward	Hollywood		N. 20th Ave.	26.01655	-80.14777
2014	FP&L	AT&T	2018	1739908	4/29/2014	7/14/2018	New	Broward	Hollywood		N. 19th Ave.	26.01658	-80.14515
2014	FP&L	AT&T	2018	1736979	4/24/2014	10/30/2018	New	Miami-Dade	Miami		228 ST. SW 122 PL.	25.55513	-80.38972
2014	FP&L	AT&T	2018	1736968	4/24/2014	10/22/2018	New	Miami-Dade	Miami		123 AVE. SW 228 ST.	25.55518	-80.39061
2014	FP&L	AT&T	2018	1734595	4/22/2014	5/25/2018	New	Volusia	Oak Hill	185	US 1	28.86931	-80.85127
2014	FP&L	AT&T	2018	1734556	4/22/2014	5/25/2018	New	Volusia	Oak Hill	123	US 1	28.86551	-80.8513
2014	FP&L	AT&T	2018	1734458	4/22/2014	5/25/2018	New	Volusia	Oak Hill	287	W Halifax Ave	28.86418	-80.85982
2014	FP&L	AT&T	2018	1734373	4/22/2014	5/25/2018	New	Volusia	Oak Hill	168	W Halifax Ave	28.86411	-80.85368
2014	FP&L	AT&T	2018	1731887	4/18/2014	10/4/2018	New	Brevard	Melbourne	568	SHADY LN	28.12803	-80.62691
2014	FP&L	AT&T	2018	1731883	4/18/2014	10/4/2018	New	Brevard	Melbourne	890	ADGER SMITH LN	28.12091	-80.63216
2014	FP&L	AT&T	2015	1731882	4/18/2014	10/4/2018	New	Brevard	Melbourne	1221	JASMINE ST	28.1268	-80.6325
2014	FP&L	AT&T	2018	1731301	4/17/2014	6/12/2018	New	Broward	Fort Lauderdale		BAYVIEW DR	26.16982	-80.10872
2014	FP&L	AT&T	2018	1731296	4/17/2014	10/1/2018	New	Broward	Fort Lauderdale		NE 33RD CT	26.16955	-80.10827
2014	FP&L	AT&T	2018	1730049	4/16/2014	10/9/2018	New	Broward	Miramar		FLAMINGO RD	25.95722	-80.31112
2014	FP&L	AT&T	2018	1730034	4/16/2014	10/11/2018	New	Broward	Miramar		SOMERSET BLVD	25.96145	-80.31138



# PUBLIC VERSION

Created Year	Owner Company	NTG Company	Updated Year	Ticket Number	Created On	Updated On	Ticket Type	County	Place	House Number	Street Name	Latitude	Longitude
2014	FP&L	AT&T	2018	1730015	4/16/2014	10/8/2018	New	Broward	Miramar		BOARDWALK	25.96261	-80.31142
2014	FP&L	AT&T	2018	1729748	4/16/2014	8/8/2018	New	Palm Beach	Boca Raton	3400	AIRPORT RD	26.38175	-80.10918
2014	FP&L	AT&T	2018	1729623	4/16/2014	8/15/2018	New	Palm Beach	Boynton Beach		NW 22ND AVE	26.54601	-80.10525
2014	FP&L	AT&T	2018	1728362	4/15/2014	10/30/2018	New	Broward	Fort Lauderdale	3340	SE 6 AV	26.08219	-80.13849
2014	FP&L	AT&T	2018	1724919	4/9/2014	10/11/2018	New	Miami-Dade	North Miami Beach	19920	NE 2ND CT	25.95826	-80.19753
2014	FP&L	AT&T	2018	1724915	4/9/2014	10/11/2018	New	Miami-Dade	North Miami Beach	19910	NE 2ND CT	25.95804	-80.19753
2014	FP&L	AT&T	2018	1724878	4/9/2014	10/11/2018	New	Miami-Dade	North Miami Beach		NE 199TH ST	25.95749	-80.19715
2014	FP&L	AT&T	2018	1724873	4/9/2014	10/11/2018	New	Miami-Dade	North Miami Beach		NE 199TH ST	25.95751	-80.19677
2014	FP&L	AT&T	2015	1724566	4/9/2014	9/28/2018	New	Brevard	Rockledge	8777	HOLIDAY SPRINGS	28.26308	-80.69518
2014	FP&L	AT&T	2018	1724565	4/9/2014	9/28/2018	New	Brevard	Rockledge	395	HOLIDAY SPRINGS RD	28.26351	-80.69518
2014	FP&L	AT&T	2015	1724564	4/9/2014	9/28/2018	New	Brevard	Rockledge	330	PAINT ST	28.26398	-80.69518
2014	FP&L	AT&T	2018	1723405	4/8/2014	2/6/2018	New	Broward	Hollywood		SW 42ND AVE	25.99406	-80.18541
2014	FP&L	AT&T	2018	1723401	4/8/2014	2/6/2018	New	Broward	Hollywood		SW 42ND AVE	25.9932	-80.18544
2014	FP&L	AT&T	2018	1723400	4/8/2014	2/6/2018	New	Broward	Hollywood	4181	SW 20TH ST	25.99321	-80.18513
2014	FP&L	AT&T	2018	1723398	4/8/2014	2/6/2018	New	Broward	Hollywood	4141	SW 20TH ST	25.99326	-80.18477
2014	FP&L	AT&T	2018	1722941	4/7/2014	9/27/2018	New	St Lucie	Port St Lucie		SULTAN DR & SW PORT ST LU	27.26652	-80.37207
2014	FP&L	AT&T	2018	1722403	4/7/2014	4/20/2018	New	Brevard	Palm Bay	722	AMERICANA BLVD	28.00987	-80.64806
2014	FP&L	AT&T	2016	1722362	4/7/2014	4/20/2018	New	Brevard	Palm Bay	722	AMERICANA BLVD	28.0099	-80.65227
2014	FP&L	AT&T	2016	1722360	4/7/2014	4/20/2018	New	Brevard	Palm Bay	698	AMERICANA BLVD	28.00988	-80.65282
2014	FP&L	AT&T	2017	1722299	4/7/2014	4/20/2018	New	Brevard	Palm Bay		AMERICANA BLVD	28.00982	-80.6455
2014	FP&L	AT&T	2018	1721386	4/4/2014	9/13/2018	New	Miami-Dade	Homestead	566	SW 7 ST	25.4407	-80.4845
2014	FP&L	AT&T	2018	1721377	4/4/2014	9/13/2018	New	Miami-Dade	Homestead		NW 8 CT & W PALM TER	25.44839	-80.49061
2014	FP&L	AT&T	2018	1721325	4/4/2014	10/22/2018	New	Miami-Dade	Princeton	22150	SW 147 AVE	25.56026	-80.42939
2014	FP&L	AT&T	2018	1721211	4/4/2014	9/28/2018	New	Broward	Cooper City		GRIFFIN RD & SW 106TH AVE	26.0596	-80.28813
2014	FP&L	AT&T	2018	1720727	4/3/2014	11/8/2018	New	St Johns	St Augustine		VAILL PT RD	29.82462	-81.31099
2014	FP&L	AT&T	2018	1720701	4/3/2014	7/31/2018	New	St Johns	St Augustine		VAILL PT RD	29.82189	-81.31572
2014	FP&L	AT&T	2018	1720673	4/3/2014	10/2/2018	New	St Johns	St Augustine		VAILL PT RD AND US1	29.82136	-81.32218
2014	FP&L	AT&T	2018	1720648	4/3/2014	7/31/2018	New	St Johns	St Augustine		US1	29.81511	-81.32317
2014	FP&L	AT&T	2018	1720621	4/3/2014	8/16/2018	New	St Johns	St Augustine		CREEKSIDE DR AND US1/	29.82499	-81.32245
2014	FP&L	AT&T	2018	1720611	4/3/2014	11/8/2018	New	St Johns	St Augustine		US1	29.82755	-81.32247
2014	FP&L	AT&T	2018	1720403	4/3/2014	10/29/2018	New	Broward	Sunrise		NW 136 AVE & NW 2 ST	26.12338	-80.33303
2014	FP&L	AT&T	2018	1719451	4/2/2014	7/23/2018	New	Brevard	Titusville	635	KNOX MCRAE DR	28.56431	-80.80811
2014	FP&L	AT&T	2018	1719449	4/2/2014	7/23/2018	New	Brevard	Titusville	750	DELMAR CT	28.56103	-80.80913
2014	FP&L	AT&T	2018	1719446	4/2/2014	7/23/2018	New	Brevard	Titusville	4045	JUPITER AV	28.56683	-80.80981
2014	FP&L	AT&T	2018	1719443	4/2/2014	7/23/2018	New	Brevard	Titusville	4370	ABBOT AV	28.56224	-80.80867
2014	FP&L	AT&T	2018	1719442	4/2/2014	7/23/2018	New	Brevard	Titusville	780	OLEANDER PL	28.56785	-80.8098
2014	FP&L	AT&T	2018	1719440	4/2/2014	7/23/2018	New	Brevard	Titusville	4045	JUPITER AV	28.56703	-80.8098
2014	FP&L	AT&T	2018	1719438	4/2/2014	7/23/2018	New	Brevard	Titusville	775	DELMAR CT	28.56059	-80.80987
2014	FP&L	AT&T	2018	1719435	4/2/2014	7/23/2018	New	Brevard	Titusville	4200	THOR AV	28.56586	-80.80978
2014	FP&L	AT&T	2018	1719108	4/2/2014	4/17/2017	New	Miami-Dade	North Miami	14035	NW 5 CT	25.90327	-80.20783
2014	FP&L	AT&T	2018	1718253	4/1/2014	10/11/2018	New	Seminole	Sanford	2950-3100	U.S 17	28.77458	-81.27787
2014	FP&L	AT&T	2018	1718243	4/1/2014	10/11/2018	New	Seminole	Sanford	2706	South Orlando Drive	28.77737	-81.27593
2014	FP&L	AT&T	2018	1718235	4/1/2014	10/11/2018	New	Seminole	Sanford	2700-3026	U.S 17	28.77809	-81.27544
2014	FP&L	AT&T	2018	1718227	4/1/2014	10/11/2018	New	Seminole	Sanford	2655-2699	U.S 17	28.7796	-81.27402
2014	FP&L	AT&T	2018	1718205	4/1/2014	10/11/2018	New	Seminole	Sanford	500-598	West 27th Street	28.77862	-81.27239
2014	FP&L	AT&T	2018	1718200	4/1/2014	10/11/2018	New	Seminole	Sanford	2638	South Elm Avenue	28.77865	-81.27093
2014	FP&L	AT&T	2018	1718192	4/1/2014	10/11/2018	New	Seminole	Sanford	166-198	West 27th Street	28.77865	-81.26854
2014	FP&L	AT&T	2018	1718190	4/1/2014	10/11/2018	New	Seminole	Sanford	112-164	West 27th Street	28.77865	-81.26808
2014	FP&L	AT&T	2018	1718183	4/1/2014	10/11/2018	New	Seminole	Sanford	100	East 27th Street	28.77866	-81.26774
2014	FP&L	AT&T	2018	1718181	4/1/2014	10/11/2018	New	Seminole	Sanford	100	East 27th Street	28.77863	-81.26729
2014	FP&L	AT&T	2018	1718177	4/1/2014	10/11/2018	New	Seminole	Sanford	100-198	East 27th Street	28.77862	-81.26688
2014	FP&L	AT&T	2018	1718069	4/1/2014	10/31/2018	New	Palm Beach	Royal Palm Beach		ROYAL PALM BEACH BLVD	26.69556	-80.22983
2014	FP&L	AT&T	2018	1717220	3/31/2014	3/5/2018	New	Broward	Hollywood		N. 17th Ave.	26.02404	-80.14129
2014	FP&L	AT&T	2018	1717180	3/31/2014	9/19/2018	New	Palm Beach	Pahokee	248	CYPRESS AVE	26.8213	-80.66181
2014	FP&L	AT&T	2018	1717167	3/31/2014	9/20/2018	New	Palm Beach	Pahokee	181	RARDIN AVE	26.82232	-80.66657
2014	FP&L	AT&T	2018	1717160	3/31/2014	9/20/2018	New	Palm Beach	Pahokee	299	W MAIN ST	26.8235	-80.66698
2014	FP&L	AT&T	2018	1717159	3/31/2014	9/20/2018	New	Palm Beach	Pahokee	299	W MAIN ST	26.82337	-80.66719
2014	FP&L	AT&T	2018	1717155	3/31/2014	9/20/2018	New	Palm Beach	Pahokee	297	W MAIN ST	26.8232	-80.66751
2014	FP&L	AT&T	2018	1717153	3/31/2014	9/20/2018	New	Palm Beach	Pahokee	297	W MAIN ST	26.8231	-80.66767
2014	FP&L	AT&T	2018	1717142	3/31/2014	9/20/2018	New	Palm Beach	Pahokee	363	W MAIN ST	26.82274	-80.66838
2014	FP&L	AT&T	2018	1717141	3/31/2014	9/20/2018	New	Palm Beach	Pahokee	379	W MAIN ST	26.82264	-80.66849
2014	FP&L	AT&T	2018	1717140	3/31/2014	9/20/2018	New	Palm Beach	Pahokee	397	W MAIN ST	26.82256	-80.66866
2014	FP&L	AT&T	2018	1717135	3/31/2014	9/20/2018	New	Palm Beach	Pahokee	437	W MAIN ST	26.82235	-80.66903
2014	FP&L	AT&T	2018	1717134	3/31/2014	9/20/2018	New	Palm Beach	Pahokee	437	W MAIN ST	26.82226	-80.66916
2014	FP&L	AT&T	2018	1717133	3/31/2014	9/20/2018	New	Palm Beach	Pahokee	485	W MAIN ST	26.82215	-80.66938
2014	FP&L	AT&T	2018	1717131	3/31/2014	9/20/2018	New	Palm Beach	Pahokee	485	W MAIN ST	26.82197	-80.66976
2014	FP&L	AT&T	2018	1717126	3/31/2014	9/20/2018	New	Palm Beach	Pahokee	485	W MAIN ST	26.8218	-80.66978
2014	FP&L	AT&T	2018	1717107	3/31/2014	9/20/2018	New	Palm Beach	Pahokee	272	PARKVIEW CT	26.82037	-80.66948
2014	FP&L	AT&T	2018	1717068	3/31/2014	9/20/2018	New	Palm Beach	Pahokee	278	PARKVIEW CT	26.82009	-80.66948
2014	FP&L	AT&T	2018	1717009	3/31/2014	9/20/2018	New	Palm Beach	Pahokee	565	S BARFIELD HWY	26.81515	-80.66135
2014	FP&L	AT&T	2018	1717006	3/31/2014	9/20/2018	New	Palm Beach	Pahokee	515	S BARFIELD HWY	26.8161	-80.66133
2014	FP&L	AT&T	2018	1716997	3/31/2014	9/20/2018	New	Palm Beach	Pahokee	467	S BARFIELD HWY	26.81753	-80.66135
2014	FP&L	AT&T	2018	1716991	3/31/2014	9/20/2018	New	Palm Beach	Pahokee	407	S BARFIELD HWY	26.818	-80.66132
2014	FP&L	AT&T	2018	1716978	3/31/2014	9/20/2018	New	Palm Beach	Pahokee	381	S BARFIELD HWY	26.81901	-80.66134
2014	FP&L	AT&T	2018	1716960	3/31/2014	9/20/2018	New	Palm Beach	Pahokee	556	E 1ST ST	26.82385	-80.66065
2014	FP&L	AT&T	2018	1716950	3/31/2014	9/20/2018	New	Palm Beach	Pahokee	272	CYPRESS AVE	26.82061	-80.66182
2014	FP&L	AT&T	2018	1716946	3/31/2014	9/20/2018	New	Palm Beach	Pahokee	272	CYPRESS AVE	26.82091	-80.66179
2014	FP&L	AT&T	2018	1716943	3/31/2014	9/20/2018	New	Palm Beach	Pahokee	260	CYPRESS AVE	26.82117	-80.66183
2014	FP&L	AT&T	2018	1716941	3/31/2014	9/20/2018	New	Palm Beach	Pahokee	240	CYPRESS AVE	26.82142	-80.66182
2014	FP&L	AT&T	2018	1716938	3/31/2014	9/20/2018	New	Palm Beach	Pahokee	232	CYPRESS AVE	26.82152	-80.66182
2014	FP&L	AT&T	2018	1716935	3/31/2014	9/20/2018	New	Palm Beach	Pahokee	462	E 2ND ST	26.82202	-80.66182



# PUBLIC VERSION

Created Year	Owner Company	NTG Company	Updated Year	TicketNu mber	CreatedOn	UpdatedOn	e	TicketType	County	Place	HouseNu mber	StreetName	Latitude	Longitude
2014	FP&L	AT&T	2018	1716934	3/31/2014	9/20/2018	New		Palm Beach	Pahokee	190	CYPRESS AVE	26.82244	-80.6618
2014	FP&L	AT&T	2018	1716927	3/31/2014	9/20/2018	New		Palm Beach	Pahokee	124	CYPRESS AVE	26.82352	-80.6618
2014	FP&L	AT&T	2018	1716922	3/31/2014	9/20/2018	New		Palm Beach	Pahokee	106	BANYAN AVE	26.82385	-80.66289
2014	FP&L	AT&T	2018	1716872	3/31/2014	9/19/2018	New		Palm Beach	Pahokee	181	RARDIN AVE	26.82233	-80.66659
2014	FP&L	AT&T	2018	1716861	3/31/2014	9/20/2018	New		Palm Beach	Pahokee		W 3RD ST & RARDIN AVE	26.82131	-80.66653
2014	FP&L	AT&T	2018	1716859	3/31/2014	9/20/2018	New		Palm Beach	Pahokee		W 3RD ST & RARDIN AVE	26.82105	-80.66655
2014	FP&L	AT&T	2018	1716855	3/31/2014	9/20/2018	New		Palm Beach	Pahokee		3RD ST & RARDIN AVE	26.82076	-80.66655
2014	FP&L	AT&T	2018	1716853	3/31/2014	9/20/2018	New		Palm Beach	Pahokee	245	W 3RD ST	26.82059	-80.66658
2014	FP&L	AT&T	2018	1715953	3/28/2014	10/11/2018	New		Volusia	Ormond Beach		N BEACH ST AND SANCHEZ AV	29.30171	-81.0634
2014	FP&L	AT&T	2018	1715941	3/28/2014	10/11/2018	New		Volusia	Ormond Beach	632	N BEACH ST	29.30216	-81.06363
2014	FP&L	AT&T	2017	1714564	3/27/2014	9/26/2018	New		Miami-Dade	Homestead	18905	SW 280 ST	25.50638	-80.49903
2014	FP&L	AT&T	2018	1713512	3/26/2014	8/24/2017	New		Martin	Stuart		FRONT AVE	27.1382	-80.19077
2014	FP&L	AT&T	2018	1713502	3/26/2014	8/24/2017	New		Martin	Stuart		COVE RD	27.14019	-80.19112
2014	FP&L	AT&T	2018	1713477	3/26/2014	8/24/2017	New		Martin	Stuart		SE EBBTIDE AVE	27.14403	-80.20035
2014	FP&L	AT&T	2018	1713473	3/26/2014	8/24/2017	New		Martin	Stuart	5000	SE EBBTIDE AVE	27.14362	-80.20016
2014	FP&L	AT&T	2018	1713456	3/26/2014	8/24/2017	New		Martin	Stuart	5060	SE EBBTIDE AVE	27.14248	-80.19958
2014	FP&L	AT&T	2018	1713453	3/26/2014	8/24/2017	New		Martin	Stuart	51200	SE EBBTIDE AVE	27.14205	-80.19938
2014	FP&L	AT&T	2018	1713447	3/26/2014	8/24/2017	New		Martin	Stuart	5180	SE EBBTIDE AVE	27.1412	-80.19896
2014	FP&L	AT&T	2018	1713435	3/26/2014	8/24/2017	New		Martin	Stuart	5312	SE EBBTIDE AVE	27.13982	-80.1983
2014	FP&L	AT&T	2018	1713434	3/26/2014	8/24/2017	New		Martin	Stuart	5340	SE EBBTIDE AVE	27.13959	-80.19818
2014	FP&L	AT&T	2018	1713432	3/26/2014	8/24/2017	New		Martin	Stuart	5370	SE EBBTIDE AVE	27.13935	-80.19806
2014	FP&L	AT&T	2018	1713429	3/26/2014	8/24/2017	New		Martin	Stuart	4470	SE EBBTIDE AVE	27.1391	-80.19794
2014	FP&L	AT&T	2018	1713404	3/26/2014	4/9/2018	New		Martin	Stuart	4085	SE COVE RD	27.13714	-80.19887
2014	FP&L	AT&T	2018	1709758	3/20/2014	9/21/2017	New		Miami-Dade	Miami	2119	NW 91ST ST	25.85743	-80.23247
2014	FP&L	AT&T	2018	1709757	3/20/2014	9/21/2017	New		Miami-Dade	Miami	9100	NW 21ST AVE	25.85742	-80.23211
2014	FP&L	AT&T	2018	1709677	3/20/2014	3/15/2018	New		Miami-Dade	Miami		NW 21ST AVE & NW 78TH ST	25.84569	-80.23145
2014	FP&L	AT&T	2017	1708697	3/19/2014	8/7/2018	New		St Lucie	Port St Lucie	2140	NW RESERVE PARK TRCE	27.33814	-80.42633
2014	FP&L	AT&T	2018	1707759	3/18/2014	9/21/2017	New		Miami-Dade	Miami	9850	nw 27th ave	25.86445	-80.24251
2014	FP&L	AT&T	2018	1707590	3/18/2014	10/23/2018	New		Miami-Dade	Miami	2050	NW 96TH ST	25.86199	-80.23199
2014	FP&L	AT&T	2018	1707457	3/18/2014	2/28/2018	New		Miami-Dade	Doral		NW 58TH ST	25.82608	-80.34994
2014	FP&L	AT&T	2018	1707393	3/18/2014	11/14/2017	New		Miami-Dade	Doral		NW 87TH AVE	25.81887	-80.33773
2014	FP&L	AT&T	2018	1707390	3/18/2014	1/23/2018	New		Miami-Dade	Doral		NW 87TH AVE	25.819	-80.33772
2014	FP&L	AT&T	2018	1707388	3/18/2014	1/23/2018	New		Miami-Dade	Doral		NW 87TH AVE	25.81916	-80.33774
2014	FP&L	AT&T	2018	1707379	3/18/2014	1/23/2018	New		Miami-Dade	Doral		NW 87TH AVE	25.82136	-80.3378
2014	FP&L	AT&T	2018	1707375	3/18/2014	1/23/2018	New		Miami-Dade	Doral		NW 87TH AVE	25.82245	-80.33783
2014	FP&L	AT&T	2018	1707374	3/18/2014	1/23/2018	New		Miami-Dade	Doral		NW 87TH AVE	25.82285	-80.33781
2014	FP&L	AT&T	2018	1707373	3/18/2014	1/23/2018	New		Miami-Dade	Doral		NW 87TH AVE	25.82299	-80.33783
2014	FP&L	AT&T	2018	1707372	3/18/2014	1/23/2018	New		Miami-Dade	Doral		NW 87TH AVE	25.82358	-80.33786
2014	FP&L	AT&T	2018	1707369	3/18/2014	1/23/2018	New		Miami-Dade	Doral		NW 87TH AVE	25.82418	-80.33787
2014	FP&L	AT&T	2018	1707368	3/18/2014	1/23/2018	New		Miami-Dade	Doral		NW 87TH AVE	25.82478	-80.33789
2014	FP&L	AT&T	2017	1706710	3/17/2014	5/31/2018	New		Brevard	Palm Bay	1350	EMERSON DR	28.00249	-80.64816
2014	FP&L	AT&T	2017	1706707	3/17/2014	5/31/2018	New		Brevard	Palm Bay	1370	EMERSON DR	28.00195	-80.64847
2014	FP&L	AT&T	2017	1706705	3/17/2014	5/31/2018	New		Brevard	Palm Bay	1400	EMERSON DR	28.00136	-80.64863
2014	FP&L	AT&T	2017	1706701	3/17/2014	5/31/2018	New		Brevard	Palm Bay	1430	EMERSON DR	28.00093	-80.64865
2014	FP&L	AT&T	2018	1706699	3/17/2014	5/31/2018	New		Brevard	Palm Bay	1440	EMERSON DR	28.00051	-80.64863
2014	FP&L	AT&T	2018	1706696	3/17/2014	5/31/2018	New		Brevard	Palm Bay	1460	EMERSON DR	27.99998	-80.64867
2014	FP&L	AT&T	2018	1706694	3/17/2014	5/31/2018	New		Brevard	Palm Bay	1480	EMERSON DR	27.99953	-80.64871
2014	FP&L	AT&T	2018	1706692	3/17/2014	5/31/2018	New		Brevard	Palm Bay	1490	EMERSON DR	27.99913	-80.64868
2014	FP&L	AT&T	2018	1706669	3/17/2014	5/31/2018	New		Brevard	Palm Bay	1612	EMERSON DR SE	27.99471	-80.64867
2014	FP&L	AT&T	2017	1706647	3/17/2014	5/31/2018	New		Brevard	Palm Bay	1744	EMERSON DR SE	27.99124	-80.64866
2014	FP&L	AT&T	2017	1706629	3/17/2014	5/31/2018	New		Brevard	Palm Bay	1900	EMERSON DR SE	27.98671	-80.64866
2014	FP&L	AT&T	2018	1706625	3/17/2014	5/31/2018	New		Brevard	Palm Bay	1964	EMERSON DR SE	27.98625	-80.64864
2014	FP&L	AT&T	2018	1705514	3/14/2014	6/27/2018	New		Putnam	Palatka	191	FEDERAL POINT RD.	29.70757	-81.55755
2014	FP&L	AT&T	2017	1704938	3/13/2014	5/31/2018	New		Brevard	Palm Bay		FALLS CHURCH ST SW	27.9611	-80.64822
2014	FP&L	AT&T	2018	1704899	3/13/2014	2/14/2018	New		Miami-Dade	Hialeah	2300-2310	West 76th Street	25.8915	-80.33
2014	FP&L	AT&T	2018	1704544	3/13/2014	3/12/2018	New		Miami-Dade	Hialeah	2884-2898	West 76th Street	25.89144	-80.34188
2014	FP&L	AT&T	2018	1704471	3/13/2014	2/14/2018	New		Miami-Dade	Hialeah	2501-2599	West 78th Street	25.89343	-80.33497
2014	FP&L	AT&T	2018	1704436	3/13/2014	5/18/2018	New		Miami-Dade	Hialeah	8130	Northwest 26th Avenue	25.89624	-80.33631
2014	FP&L	AT&T	2018	1704435	3/13/2014	6/8/2018	New		Miami-Dade	Hialeah	8130	Northwest 26th Avenue	25.89659	-80.3363
2014	FP&L	AT&T	2018	1703808	3/12/2014	7/30/2018	New		Miami-Dade	Miami		SW 137TH AVE	25.67765	-80.4167
2014	FP&L	AT&T	2018	1703802	3/12/2014	7/30/2018	New		Miami-Dade	Miami		SW 137TH AVE	25.67818	-80.41673
2014	FP&L	AT&T	2018	1703603	3/12/2014	7/30/2018	New		Miami-Dade	Miami		SW 88TH ST	25.6855	-80.41738
2014	FP&L	AT&T	2018	1702951	3/11/2014	10/11/2018	New		Volusia	Ormond Beach		NEPTUNE AV NEC N HALIFAX	29.29914	-81.04983
2014	FP&L	AT&T	2018	1702849	3/11/2014	11/2/2018	New		Volusia	Ormond Beach		A1A #100 S/O NEPTUNE AV	29.30089	-81.04428
2014	FP&L	AT&T	2018	1702848	3/11/2014	10/11/2018	New		Volusia	Ormond Beach	402	OCEANSHORE BLVD	29.3016	-81.0446
2014	FP&L	AT&T	2016	1702838	3/11/2014	10/11/2018	New		Volusia	Ormond Beach	421	A1A	29.30227	-81.04497
2014	FP&L	AT&T	2017	1702707	3/11/2014	10/11/2018	New		Volusia	Ormond Beach		WEDGEWOOD CIR	29.31047	-81.04919
2014	FP&L	AT&T	2018	1702646	3/11/2014	10/11/2018	New		Volusia	Ormond Beach	1010	OCEAN SHORE BLVD	29.31655	-81.05217
2014	FP&L	AT&T	2018	1702511	3/11/2014	10/26/2018	New		Brevard	Cocoa	3795	INDIAN RIVER DR	28.42243	-80.75294
2014	FP&L	AT&T	2015	1702503	3/11/2014	10/26/2018	New		Brevard	Cocoa		U.S 1 AND BEAU GESTE RD	28.40416	-80.75553
2014	FP&L	AT&T	2018	1699329	3/6/2014	10/27/2018	New		Broward	Hallandale	916	SW 3RD ST	25.98133	-80.16164
2014	FP&L	AT&T	2018	1696544	3/4/2014	10/14/2018	New		Palm Beach	Boynton Beach		El Clair Ranch Road	26.52092	-80.13892
2014	FP&L	AT&T	2018	1696540	3/4/2014	10/17/2018	New		Palm Beach	Boynton Beach		W Boynton Beach Blvd	26.52087	-80.13891
2014	FP&L	AT&T	2018	1696537	3/4/2014	8/15/2018	New		Palm Beach	Boynton Beach		W Boynton Beach Blvd	26.52067	-80.13896
2014	FP&L	AT&T	2018	1696535	3/4/2014	8/15/2018	New		Palm Beach	Boynton Beach		W Boynton Beach Blvd	26.52043	-80.13897
2014	FP&L	AT&T	2018	1696528	3/4/2014	8/15/2018	New		Palm Beach	Boynton Beach		W Boynton Beach Blvd	26.51963	-80.13901
2014	FP&L	AT&T	2018	1696520	3/4/2014	10/9/2018	New		Palm Beach	Boynton Beach		El Clair Ranch Road	26.51919	-80.13903
2014	FP&L	AT&T	2018	1696517	3/4/2014	10/9/2018	New		Palm Beach	Boynton Beach		El Clair Ranch Road	26.51874	-80.13902
2014	FP&L	AT&T	2018	1696513	3/4/2014	10/9/2018	New		Palm Beach	Boynton Beach		El Clair Ranch Road	26.51819	-80.13902
2014	FP&L	AT&T	2018	1696509	3/4/2014	10/9/2018	New		Palm Beach	Boynton Beach		El Clair Ranch Road	26.51763	-80.13906
2014	FP&L	AT&T	2018	1696494	3/4/2014	10/9/2018	New		Palm Beach	Boynton Beach		El Clair Ranch Road	26.51553	-80.139



# PUBLIC VERSION

Created Year	Owner Company	NTG Company	Updated Year	Ticket Number	Created On	Updated On	Ticket Type	County	Place	House Number	Street Name	Latitude	Longitude
2014	FP&L	AT&T	2018	1696493	3/4/2014	10/9/2018	New	Palm Beach	Boynton Beach		El Clair Ranch Road	26.5152	-80.139
2014	FP&L	AT&T	2018	1696486	3/4/2014	10/9/2018	New	Palm Beach	Boynton Beach		El Clair Ranch Road	26.51485	-80.13898
2014	FP&L	AT&T	2018	1695632	3/3/2014	11/1/2018	New	Broward	Pompano Beach	236	NW 12 ST	26.24233	-80.12662
2014	FP&L	AT&T	2018	1695489	3/3/2014	10/5/2018	New	Broward	Fort Lauderdale	6701-6751	SW 185TH WAY	26.03582	-80.39555
2014	FP&L	AT&T	2018	1695424	3/3/2014	6/11/2018	New	Broward	Fort Lauderdale	6503-6647	SW 196TH AVE	26.03586	-80.40502
2014	FP&L	AT&T	2018	1695422	3/3/2014	6/11/2018	New	Broward	Fort Lauderdale	6503-6647	SW 196TH AVE	26.03589	-80.40589
2014	FP&L	AT&T	2017	1693982	2/28/2014	8/10/2018	New	Brevard	Cocoa Beach	701	S ORLANDO	28.30584	-80.60922
2014	FP&L	AT&T	2018	1692666	2/27/2014	8/17/2018	New	St Johns	St Augustine		A1A & OCEAN TRACE BLVD	29.82183	-81.27042
2014	FP&L	AT&T	2018	1692094	2/26/2014	9/12/2018	New	Broward	Lauderhill		W Oakland Park Blvd	26.16507	-80.22609
2014	FP&L	AT&T	2018	1692081	2/26/2014	9/12/2018	New	Broward	Lauderhill		Rock Island Rd/W Oakland	26.16507	-80.22295
2014	FP&L	AT&T	2017	1691200	2/25/2014	9/27/2018	New	St Lucie	Port St Lucie		SE Airoso Blvd, W side of	27.27615	-80.34217
2014	FP&L	AT&T	2018	1691141	2/25/2014	7/20/2018	New	Palm Beach	West Palm Beach		Jog Rd	26.73193	-80.13735
2014	FP&L	AT&T	2018	1691139	2/25/2014	7/20/2018	New	Palm Beach	West Palm Beach		Jog Rd	26.73128	-80.13788
2014	FP&L	AT&T	2018	1691134	2/25/2014	8/17/2018	New	Palm Beach	West Palm Beach		Jog Rd	26.73089	-80.13825
2014	FP&L	AT&T	2018	1691084	2/25/2014	7/20/2018	New	Palm Beach	West Palm Beach		Jog Rd	26.72864	-80.14242
2014	FP&L	AT&T	2018	1691008	2/25/2014	11/1/2018	New	Palm Beach	West Palm Beach		Jog Rd	26.72686	-80.14708
2014	FP&L	AT&T	2018	1690963	2/25/2014	7/20/2018	New	Palm Beach	West Palm Beach		Jog Rd	26.723	-80.15086
2014	FP&L	AT&T	2018	1690793	2/25/2014	10/30/2018	New	Broward	Lauderhill	3730	NW 8TH ST	26.13172	-80.19864
2014	FP&L	AT&T	2018	1690792	2/25/2014	8/6/2018	New	Broward	Lauderhill	3710	NW 8TH ST	26.13172	-80.19812
2014	FP&L	AT&T	2018	1690791	2/25/2014	8/6/2018	New	Broward	Lauderhill	3700	NW 8TH ST	26.13169	-80.1977
2014	FP&L	AT&T	2018	1690789	2/25/2014	10/30/2018	New	Broward	Lauderhill	3610	NW 8TH ST	26.13162	-80.1969
2014	FP&L	AT&T	2018	1690086	2/24/2014	10/29/2018	New	Broward	Sunrise		NW 8TH ST AND NW 124TH AV	26.13105	-80.31521
2014	FP&L	AT&T	2018	1690050	2/24/2014	10/29/2018	New	Broward	Sunrise		EAST OF LOC 95	26.1311	-80.32059
2014	FP&L	AT&T	2018	1689998	2/24/2014	10/29/2018	New	Broward	Sunrise		NW 8TH ST AND NW 136TH AV	26.13135	-80.32913
2014	FP&L	AT&T	2018	1689994	2/24/2014	7/30/2018	New	Broward	Sunrise		NW 8TH ST AND NW 136TH AV	26.13135	-80.32943
2014	FP&L	AT&T	2018	1689891	2/24/2014	10/29/2018	New	Broward	Sunrise		NW 8TH ST AND NW 136TH AV	26.13149	-80.32993
2014	FP&L	AT&T	2018	1689877	2/24/2014	2/9/2018	New	Palm Beach	West Palm Beach	2135	E CAROL CIR	26.64603	-80.11842
2014	FP&L	AT&T	2018	1689852	2/24/2014	2/9/2018	New	Palm Beach	West Palm Beach	2339	SUNRISE DR	26.64346	-80.11558
2014	FP&L	AT&T	2018	1689074	2/21/2014	10/8/2018	New	Broward	Miramar	4051	SW 136TH AVE	25.97154	-80.3271
2014	FP&L	AT&T	2018	1688969	2/21/2014	10/8/2018	New	Broward	Miramar	4081	SW 141ST AVE	25.97159	-80.33285
2014	FP&L	AT&T	2018	1688968	2/21/2014	10/8/2018	New	Broward	Miramar	14201	SW 41ST ST	25.97151	-80.33348
2014	FP&L	AT&T	2018	1688965	2/21/2014	10/8/2018	New	Broward	Miramar	14201	SW 41ST ST	25.97151	-80.33389
2014	FP&L	AT&T	2018	1688962	2/21/2014	10/8/2018	New	Broward	Miramar	14201	SW 41ST ST	25.9715	-80.33483
2014	FP&L	AT&T	2018	1688944	2/21/2014	10/8/2018	New	Broward	Miramar	14301	SW 41ST ST	25.97151	-80.33751
2014	FP&L	AT&T	2018	1688003	2/20/2014	7/26/2018	New	Broward	Plantation	11801	W. BROWARD BLVD	26.1214	-80.30773
2014	FP&L	AT&T	2018	1687983	2/20/2014	7/26/2018	New	Broward	Plantation		BROW BLVD	26.12137	-80.30707
2014	FP&L	AT&T	2018	1687839	2/20/2014	7/26/2018	New	Broward	Plantation		BROW BLVD/OLD HIATUS RD	26.12093	-80.29818
2014	FP&L	AT&T	2018	1687231	2/19/2014	7/12/2018	New	Miami-Dade	Miami		NW 56TH ST	25.82437	-80.33246
2014	FP&L	AT&T	2018	1687227	2/19/2014	7/12/2018	New	Miami-Dade	Miami		NW 56TH ST	25.82436	-80.33277
2014	FP&L	AT&T	2018	1687223	2/19/2014	7/12/2018	New	Miami-Dade	Miami		NW 56TH ST	25.82436	-80.33336
2014	FP&L	AT&T	2018	1687205	2/19/2014	7/12/2018	New	Miami-Dade	Miami		NW 56TH ST	25.82435	-80.3336
2014	FP&L	AT&T	2018	1687195	2/19/2014	7/12/2018	New	Miami-Dade	Miami		NW 84TH AVE	25.82488	-80.33385
2014	FP&L	AT&T	2018	1687192	2/19/2014	4/14/2018	New	Miami-Dade	Miami		NW 84TH AVE	25.82544	-80.33387
2014	FP&L	AT&T	2018	1687146	2/19/2014	4/14/2018	New	Miami-Dade	Miami		NW 84TH AVE	25.82579	-80.33386
2014	FP&L	AT&T	2018	1687139	2/19/2014	7/12/2018	New	Miami-Dade	Miami	8000	NW 56TH ST	25.82297	-80.32773
2014	FP&L	AT&T	2018	1686797	2/19/2014	4/14/2018	New	Miami-Dade	Miami		NW 84TH AVE	25.82911	-80.33398
2014	FP&L	AT&T	2018	1686429	2/19/2014	10/30/2018	New	Broward	Cooper City	8970	SW 53RD ST	26.04967	-80.26918
2014	FP&L	AT&T	2018	1686414	2/19/2014	9/28/2018	New	Broward	Cooper City	8970	SW 53RD ST	26.05098	-80.26922
2014	FP&L	AT&T	2018	1686335	2/19/2014	8/31/2018	New	Volusia	Daytona Beach	528	SHADY PLACE	29.19221	-81.01746
2014	FP&L	AT&T	2018	1686278	2/19/2014	10/11/2018	New	Broward	Cooper City	8972	SW 49TH CT	26.06296	-80.27074
2014	FP&L	AT&T	2018	1686239	2/19/2014	7/17/2017	New	Brevard	Cocoa	940	PEACHTREE ST	28.3581	-80.74216
2014	FP&L	AT&T	2018	1686236	2/19/2014	9/24/2018	New	Brevard	Cocoa	923	FERN AV	28.35815	-80.74202
2014	FP&L	AT&T	2018	1686232	2/19/2014	9/24/2018	New	Brevard	Cocoa	923	FERN AV	28.35814	-80.74174
2014	FP&L	AT&T	2015	1685513	2/18/2014	10/25/2018	New	Brevard	Cocoa	1675	FAY ST	28.37996	-80.75838
2014	FP&L	AT&T	2018	1685446	2/18/2014	10/25/2018	New	Brevard	Cocoa	1628	RUTH ST	28.38143	-80.75575
2014	FP&L	AT&T	2018	1683888	2/14/2014	7/25/2018	New	St Lucie	Fort Pierce	4006	AVE O	27.46438	-80.36594
2014	FP&L	AT&T	2018	1683880	2/14/2014	10/25/2018	New	St Lucie	Fort Pierce	3508	AVE N	27.46348	-80.36086
2014	FP&L	AT&T	2018	1683878	2/14/2014	10/4/2018	New	St Lucie	Fort Pierce	1403	N 35 ST	27.46254	-80.36029
2014	FP&L	AT&T	2017	1683262	2/13/2014	10/26/2018	New	Brevard	Cocoa	3555	US HWY 1	28.41149	-80.75535
2014	FP&L	AT&T	2017	1683239	2/13/2014	10/26/2018	New	Brevard	Cocoa	620	S. INDUSTRY RD	28.4081	-80.76458
2014	FP&L	AT&T	2018	1683123	2/13/2014	10/31/2018	New	Indian River	Sebastian		BARBER ST/TULIP DR	27.77809	-80.48626
2014	FP&L	AT&T	2018	1683122	2/13/2014	10/31/2018	New	Indian River	Sebastian		SHUMAN DR	27.77688	-80.46595
2014	FP&L	AT&T	2018	1682664	2/12/2014	5/31/2018	New	Brevard	Palm Bay		SAN FILIPPO DR	27.98661	-80.63469
2014	FP&L	AT&T	2018	1682623	2/12/2014	5/31/2018	New	Brevard	Palm Bay		TREELAND BLVD	27.98449	-80.62893
2014	FP&L	AT&T	2018	1682585	2/12/2014	5/31/2018	New	Brevard	Palm Bay		COMMUNITY COLLEGE PKWY	27.98965	-80.62702
2014	FP&L	AT&T	2018	1682552	2/12/2014	8/24/2018	New	Miami-Dade			NW 47TH AVE	25.96365	-80.27868
2014	FP&L	AT&T	2018	1682107	2/11/2014	4/9/2018	New	Miami-Dade	Miami		NW 22TH AVE & NW 68TH ST	25.83595	-80.23302
2014	FP&L	AT&T	2018	1681733	2/11/2014	10/31/2018	New	Indian River	Vero Beach		122ND AVE SW	27.59586	-80.57816
2014	FP&L	AT&T	2018	1681703	2/11/2014	10/31/2018	New	Martin	Stuart		NW BAY COLONY DR/NW BRITT	27.23466	-80.28532
2014	FP&L	AT&T	2018	1678657	2/6/2014	9/20/2018	New	Palm Beach	Pahokee	220	W DR MARTIN LUTHER KING	26.81651	-80.66651
2014	FP&L	AT&T	2018	1678653	2/6/2014	9/20/2018	New	Palm Beach	Pahokee	230	W DR MARTIN LUTHER KING	26.81653	-80.66688
2014	FP&L	AT&T	2018	1678649	2/6/2014	9/20/2018	New	Palm Beach	Pahokee	301	W 5TH TER	26.81654	-80.66676
2014	FP&L	AT&T	2018	1678647	2/6/2014	9/20/2018	New	Palm Beach	Pahokee	298	W DR MARTIN LUTHER KING	26.81654	-80.66746
2014	FP&L	AT&T	2018	1678589	2/6/2014	9/20/2018	New	Palm Beach	Pahokee		W 7TH ST & MCCLURE RD	26.81334	-80.66595
2014	FP&L	AT&T	2018	1678587	2/6/2014	9/20/2018	New	Palm Beach	Pahokee		W 7TH ST & MCCLURE RD	26.81318	-80.66613
2014	FP&L	AT&T	2018	1678583	2/6/2014	9/20/2018	New	Palm Beach	Pahokee		W 7TH ST & MCCLURE RD	26.81312	-80.66619
2014	FP&L	AT&T	2018	1678582	2/6/2014	9/20/2018	New	Palm Beach	Pahokee	707	MCCLURE RD	26.81294	-80.66639
2014	FP&L	AT&T	2018	1678566	2/6/2014	9/20/2018	New	Palm Beach	Pahokee		S LAKE AVE & MCCLURE RD	26.81484	-80.66568
2014	FP&L	AT&T	2018	1678563	2/6/2014	9/20/2018	New	Palm Beach	Pahokee		S LAKE AVE & MCCLURE RD	26.81434	-80.66573
2014	FP&L	AT&T	2018	1678562	2/6/2014	9/20/2018	New	Palm Beach	Pahokee		S LAKE AVE & MCCLURE RD	26.81405	-80.66566
2014	FP&L	AT&T	2018	1678561	2/6/2014	9/20/2018	New	Palm Beach	Pahokee		S LAKE AVE & MCCLURE RD	26.81379	-80.66554



# PUBLIC VERSION

Created Year	Owner Company	NTG Company	Updated Year	TicketNumber	CreatedOn	UpdatedOn	TicketType	County	Place	HouseNumber	StreetName	Latitude	Longitude
2014	FP&L	AT&T	2018	1678556	2/6/2014	9/20/2018	New	Palm Beach	Pahokee	198	E 7TH ST	26.81297	-80.66446
2014	FP&L	AT&T	2018	1678554	2/6/2014	9/20/2018	New	Palm Beach	Pahokee	230	E 7TH ST	26.81283	-80.66396
2014	FP&L	AT&T	2018	1678553	2/6/2014	9/20/2018	New	Palm Beach	Pahokee	346	E 7TH ST	26.81284	-80.66323
2014	FP&L	AT&T	2018	1678538	2/6/2014	9/20/2018	New	Palm Beach	Pahokee	468	E 7TH ST	26.81287	-80.66201
2014	FP&L	AT&T	2018	1678535	2/6/2014	9/20/2018	New	Palm Beach	Pahokee	688	5 BARFIELD HWY	26.81315	-80.66142
2014	FP&L	AT&T	2018	1678531	2/6/2014	9/20/2018	New	Palm Beach	Pahokee	663	E 7TH ST	26.81313	-80.65979
2014	FP&L	AT&T	2018	1678521	2/6/2014	9/20/2018	New	Palm Beach	Pahokee	771	E 7TH ST	26.81313	-80.65848
2014	FP&L	AT&T	2018	1678146	2/5/2014	9/17/2018	New	Palm Beach	West Palm Beach	23680	SHERWOOD FOREST BLV	26.6432	-80.13671
2014	FP&L	AT&T	2018	1678145	2/5/2014	2/9/2018	New	Palm Beach	West Palm Beach	2380	SHERWOOD FOREST BLV	26.64298	-80.13672
2014	FP&L	AT&T	2018	1678141	2/5/2014	9/19/2018	New	Palm Beach	West Palm Beach	2364	SUNSET DR	26.64288	-80.1156
2014	FP&L	AT&T	2018	1677708	2/5/2014	7/31/2018	New	St Johns	St Augustine	841	RITA CIR	29.8123	-81.30552
2014	FP&L	AT&T	2018	1676811	2/4/2014	6/8/2018	New	Miami-Dade	Hialeah		W 24 AV & W 66 PL	25.88246	-80.33117
2014	FP&L	AT&T	2018	1676810	2/4/2014	6/8/2018	New	Miami-Dade	Hialeah	6530	W 24 AVE	25.88226	-80.33168
2014	FP&L	AT&T	2018	1676808	2/4/2014	6/8/2018	New	Miami-Dade	Hialeah	6500	W 24 AVE	25.88194	-80.33167
2014	FP&L	AT&T	2018	1676776	2/4/2014	2/14/2018	New	Miami-Dade	Hialeah		W 68TH ST & 82ND AVE	25.88406	-80.3319
2014	FP&L	AT&T	2018	1676765	2/4/2014	2/14/2018	New	Miami-Dade	Hialeah	2530	W 68TH ST	25.88405	-80.33405
2014	FP&L	AT&T	2018	1676763	2/4/2014	2/14/2018	New	Miami-Dade	Hialeah	2570	W 68 ST	25.88406	-80.3346
2014	FP&L	AT&T	2018	1676757	2/4/2014	2/14/2018	New	Miami-Dade	Hialeah	2600	W 68 ST	25.88406	-80.33558
2014	FP&L	AT&T	2018	1676753	2/4/2014	2/14/2018	New	Miami-Dade	Hialeah		W 68 ST	25.88405	-80.33662
2014	FP&L	AT&T	2018	1676703	2/4/2014	6/8/2018	New	Miami-Dade	Hialeah	2797	W 70 ST	25.88628	-80.33956
2014	FP&L	AT&T	2018	1676673	2/4/2014	6/8/2018	New	Miami-Dade	Hialeah		W 87 AVE	25.88275	-80.3394
2014	FP&L	AT&T	2018	1676670	2/4/2014	6/8/2018	New	Miami-Dade	Hialeah		W 87 AVE	25.88249	-80.33937
2014	FP&L	AT&T	2018	1676657	2/4/2014	8/15/2018	New	Palm Beach	Boynton Beach	1490	NW 1ST ST	26.54176	-80.06728
2014	FP&L	AT&T	2016	1676598	2/4/2014	5/31/2018	New	Brevard	Palm Bay	2018	JUPITER BLVD	27.99067	-80.69379
2014	FP&L	AT&T	2016	1676596	2/4/2014	5/31/2018	New	Brevard	Palm Bay	2078	JUPITER BLVD	27.9896	-80.69293
2014	FP&L	AT&T	2017	1676595	2/4/2014	5/31/2018	New	Brevard	Palm Bay	2098	JUPITER BLVD	27.98925	-80.69261
2014	FP&L	AT&T	2016	1676593	2/4/2014	5/31/2018	New	Brevard	Palm Bay	2118	JUPITER BLVD	27.98891	-80.69234
2014	FP&L	AT&T	2016	1676590	2/4/2014	5/31/2018	New	Brevard	Palm Bay	2138	JUPITER BLVD	27.98839	-80.69188
2014	FP&L	AT&T	2017	1676587	2/4/2014	5/31/2018	New	Brevard	Palm Bay	2158	JUPITER BLVD	27.98808	-80.69154
2014	FP&L	AT&T	2016	1676586	2/4/2014	5/31/2018	New	Brevard	Palm Bay		TOPEKA RD & JUPITER BLVD	27.98781	-80.69116
2014	FP&L	AT&T	2016	1676583	2/4/2014	5/31/2018	New	Brevard	Palm Bay	598	TOPEKA RD	27.98758	-80.69073
2014	FP&L	AT&T	2016	1676581	2/4/2014	5/31/2018	New	Brevard	Palm Bay	798	BRYANT RD	27.98741	-80.69021
2014	FP&L	AT&T	2016	1676579	2/4/2014	5/31/2018	New	Brevard	Palm Bay	797	BRYANT RD	27.98733	-80.68976
2014	FP&L	AT&T	2016	1676578	2/4/2014	5/31/2018	New	Brevard	Palm Bay		GARVEY RD & JUPITER BLVD	27.98733	-80.68895
2014	FP&L	AT&T	2016	1676577	2/4/2014	5/31/2018	New	Brevard	Palm Bay		GARVEY RD & JUPITER BLVD	27.98731	-80.68841
2014	FP&L	AT&T	2018	1676572	2/4/2014	5/31/2018	New	Brevard	Palm Bay	2270	JUPITER BLVD	27.98731	-80.68703
2014	FP&L	AT&T	2016	1676561	2/4/2014	5/31/2018	New	Brevard	Palm Bay		TROY RD & JUPITER BLVD	27.98734	-80.68394
2014	FP&L	AT&T	2016	1676559	2/4/2014	5/31/2018	New	Brevard	Palm Bay		TROY RD & JUPITER BLVD	27.98739	-80.68352
2014	FP&L	AT&T	2017	1676555	2/4/2014	5/31/2018	New	Brevard	Palm Bay	502	WHITEHALL AVE	27.98735	-80.68259
2014	FP&L	AT&T	2016	1676552	2/4/2014	5/31/2018	New	Brevard	Palm Bay	507	WHITEHALL AVE	27.98736	-80.68165
2014	FP&L	AT&T	2016	1676547	2/4/2014	5/31/2018	New	Brevard	Palm Bay	500	TREEMONT AVE	27.98738	-80.67983
2014	FP&L	AT&T	2017	1676545	2/4/2014	5/31/2018	New	Brevard	Palm Bay		TREEMONT AVE & JUPITER BL	27.98737	-80.67924
2014	FP&L	AT&T	2016	1676543	2/4/2014	5/31/2018	New	Brevard	Palm Bay	2556	JUPITER BLVD	27.98738	-80.67834
2014	FP&L	AT&T	2016	1676517	2/4/2014	5/31/2018	New	Brevard	Palm Bay	3070	JUPITER BLVD	27.9873	-80.66297
2014	FP&L	AT&T	2016	1676368	2/4/2014	5/31/2018	New	Brevard	Palm Bay	499	ALESIO AVE	27.98742	-80.65002
2014	FP&L	AT&T	2018	1674124	1/31/2014	2/15/2018	New	Miami-Dade	Miami	13525	NW 5 AV	25.89881	-80.20721
2014	FP&L	AT&T	2018	1672792	1/29/2014	9/21/2018	New	Palm Beach	Tequesta	19343	Southeast County Line Roa	26.97077	-80.10524
2014	FP&L	AT&T	2018	1672619	1/29/2014	8/30/2017	New	Miami-Dade	Kendall		SW 128ST & SW 132CT	25.64836	-80.40838
2014	FP&L	AT&T	2017	1672614	1/29/2014	9/21/2018	New	Miami-Dade	Kendall		SW 132 CT & 131 ST	25.64752	-80.40835
2014	FP&L	AT&T	2018	1672613	1/29/2014	11/5/2018	New	Miami-Dade	Kendall	12900	SW 132 CT	25.64713	-80.40829
2014	FP&L	AT&T	2018	1672599	1/29/2014	9/21/2018	New	Miami-Dade	Kendall	13370	SW 131 ST	25.64562	-80.411
2014	FP&L	AT&T	2018	1672595	1/29/2014	9/21/2018	New	Miami-Dade	Kendall	13350	SW 131 ST	25.64563	-80.41022
2014	FP&L	AT&T	2018	1672591	1/29/2014	9/21/2018	New	Miami-Dade	Kendall	13350	SW 131 ST	25.64565	-80.40983
2014	FP&L	AT&T	2018	1672581	1/29/2014	11/2/2018	New	Miami-Dade	Kendall	13210	SW 131 ST	25.64568	-80.40786
2014	FP&L	AT&T	2018	1672020	1/28/2014	7/16/2018	New	Broward	Oakland Park	4231	North Dixie Hwy.	26.17893	-80.13507
2014	FP&L	AT&T	2018	1669089	1/23/2014	2/28/2018	New	Miami-Dade	Doral		NW 56TH ST	25.82434	-80.3285
2014	FP&L	AT&T	2018	1669082	1/23/2014	1/23/2018	New	Miami-Dade	Doral		NW 56TH ST	25.82435	-80.3292
2014	FP&L	AT&T	2018	1669080	1/23/2014	1/23/2018	New	Miami-Dade	Doral		NW 56TH ST	25.82435	-80.32935
2014	FP&L	AT&T	2018	1669077	1/23/2014	1/24/2018	New	Miami-Dade	Doral		NW 56TH ST	25.82435	-80.33015
2014	FP&L	AT&T	2018	1668246	1/22/2014	10/22/2018	New	Miami-Dade	Princeton	23950	SW 147TH AVE	25.5443	-80.42923
2014	FP&L	AT&T	2017	1668013	1/22/2014	9/26/2018	New	Miami-Dade	Princeton	22405	SW 147TH AVE	25.55839	-80.42919
2014	FP&L	AT&T	2018	1667166	1/21/2014	9/25/2017	New	Miami-Dade	Miami		Hia Gardens Blvd	25.88003	-80.35557
2014	FP&L	AT&T	2018	1667155	1/21/2014	9/25/2017	New	Miami-Dade	Miami		Hialeah Gardens Blvd and	25.87984	-80.35574
2014	FP&L	AT&T	2018	1662545	1/14/2014	10/23/2018	New	Miami-Dade	Florida City		SW 190 AVE & SW 360 ST	25.43315	-80.5011
2014	FP&L	AT&T	2018	1662400	1/14/2014	11/2/2018	New	Miami-Dade	Florida City		SW 187 AVE & SW 360 ST	25.43325	-80.49348
2014	FP&L	AT&T	2018	1662398	1/14/2014	9/13/2018	New	Miami-Dade	Florida City		SW 187 AVE & SW 360 ST	25.43313	-80.4935
2014	FP&L	AT&T	2018	1662309	1/14/2014	9/13/2018	New	Miami-Dade	Florida City		SW 360 ST	25.43346	-80.48041
2014	FP&L	AT&T	2018	1658082	1/7/2014	10/15/2018	New	Broward	Cooper City		GRIFFIN RD & SW 106TH AVE	26.06389	-80.28632
2014	FP&L	AT&T	2018	1658070	1/7/2014	10/11/2018	New	Broward	Cooper City		GRIFFIN RD & SW 106TH AVE	26.06371	-80.28816
2014	FP&L	AT&T	2018	1658056	1/7/2014	10/15/2018	New	Broward	Cooper City		GRIFFIN RD & SW 108TH AV	26.06375	-80.29109
2014	FP&L	AT&T	2018	1658033	1/7/2014	10/15/2018	New	Broward	Cooper City		GRIFFIN RD & SW 118TH AVE	26.06364	-80.29654
2014	FP&L	AT&T	2018	1657845	1/7/2014	10/11/2018	New	Broward	Cooper City		GRIFFIN RD & SW 124TH AVE	26.06315	-80.31273
2014	FP&L	AT&T	2018	1656980	1/6/2014	8/9/2018	New	Volusia	Deltona	992-1050	Leeward Drive	28.89032	-81.20766
2014	FP&L	AT&T	2018	1656976	1/6/2014	8/9/2018	New	Volusia	Deltona	2243-2257	India Boulevard	28.89037	-81.20641
2014	FP&L	AT&T	2018	1656943	1/6/2014	11/5/2018	New	Volusia	Deltona	2457	India Boulevard	28.8911	-81.199
2014	FP&L	AT&T	2018	1656933	1/6/2014	8/9/2018	New	Volusia	Deltona	2560	India Boulevard	28.89033	-81.19594
2014	FP&L	AT&T	2017	1655163	1/3/2014	4/5/2018	New	Miami-Dade	Miami		NW 107th Ave	25.7823	-80.36775
2014	FP&L	AT&T	2017	1655161	1/3/2014	3/13/2018	New	Miami-Dade	Miami		NW 107th Ave	25.78228	-80.36821
2014	FP&L	AT&T	2018	1654743	1/2/2014	8/15/2018	New	Palm Beach	Boynton Beach		N Congress Av	26.55001	-80.09024
2014	FP&L	AT&T	2018	1654742	1/2/2014	8/15/2018	New	Palm Beach	Boynton Beach		N Congress Av	26.55002	-80.09022
2014	FP&L	AT&T	2018	1654703	1/2/2014	8/15/2018	New	Palm Beach	Boynton Beach		N Congress Av	26.5423	-80.09097



# PUBLIC VERSION

Created Year	Owner Company	NTG Company	Updated Year	TicketNumber	CreatedOn	UpdatedOn	TicketType	County	Place	HouseNumber	StreetName	Latitude	Longitude
2014	FP&L	AT&T	2018	1654695	1/2/2014	8/15/2018	New	Palm Beach	Boynton Beach		N Congress Av	26.54425	-80.09066
2014	FP&L	AT&T	2018	1654690	1/2/2014	10/9/2018	New	Palm Beach	Boynton Beach		N Congress Av	26.54472	-80.09095
2014	FP&L	AT&T	2018	1654689	1/2/2014	10/9/2018	New	Palm Beach	Boynton Beach		N Congress Av	26.54479	-80.09095
2014	FP&L	AT&T	2018	1654688	1/2/2014	10/9/2018	New	Palm Beach	Boynton Beach		N Congress Av	26.54501	-80.09093
2015	FP&L	AT&T	2018	2642737	12/31/2015	1/24/2018	New	Broward	Deerfield Beach	500	NW 5T ST	26.32468	-80.10429
2015	FP&L	AT&T	2018	2642732	12/31/2015	10/8/2018	New	Broward	Deerfield Beach	277	NW 2 CT	26.32077	-80.10691
2015	FP&L	AT&T	2018	2642425	12/31/2015	11/5/2018	New	Broward	Dania	5401	Lagoon Dr	26.05491	-80.18453
2015	FP&L	AT&T	2018	2642418	12/31/2015	11/2/2018	New	Broward	Dania	4995-5205	SW 31st Ave	26.05571	-80.18452
2015	FP&L	AT&T	2018	2642410	12/31/2015	11/2/2018	New	Broward	Dania	5251	SW 31st Ave	26.05643	-80.18451
2015	FP&L	AT&T	2018	2642408	12/31/2015	11/2/2018	New	Broward	Dania	5201	SW 31st Ave	26.05694	-80.1845
2015	FP&L	AT&T	2018	2642405	12/31/2015	11/2/2018	New	Broward	Dania	5201	SW 31st Ave	26.05749	-80.1845
2015	FP&L	AT&T	2018	2642398	12/31/2015	7/18/2018	New	Broward	Dania	4801-4993	SW 31st Ave	26.05835	-80.18449
2015	FP&L	AT&T	2018	2642394	12/31/2015	7/16/2018	New	Broward	Dania	4801-4993	SW 31st Ave	26.05859	-80.18448
2015	FP&L	AT&T	2018	2642392	12/31/2015	11/2/2018	New	Broward	Dania	4801-4993	SW 31st Ave	26.05878	-80.18448
2015	FP&L	AT&T	2018	2642386	12/31/2015	11/2/2018	New	Broward	Dania	4900	SW 31st Av	26.06057	-80.18446
2015	FP&L	AT&T	2018	2642385	12/31/2015	11/2/2018	New	Broward	Dania		SW 31st Ave	26.06106	-80.18445
2015	FP&L	AT&T	2018	2642382	12/31/2015	7/18/2018	New	Broward	Dania		SW 31st Ave	26.06127	-80.18445
2015	FP&L	AT&T	2018	2642379	12/31/2015	11/2/2018	New	Broward	Dania		SW 31st Ave	26.06156	-80.18444
2015	FP&L	AT&T	2018	2642340	12/31/2015	11/5/2018	New	Broward	Dania	2801	SW 54th St	26.05507	-80.17843
2015	FP&L	AT&T	2018	2642339	12/31/2015	11/2/2018	New	Broward	Dania	2775	SW 54th St	26.05508	-80.17795
2015	FP&L	AT&T	2018	2642317	12/31/2015	11/2/2018	New	Broward	Dania	2691	SW 54th ST	26.05511	-80.17609
2015	FP&L	AT&T	2018	2641909	12/30/2015	9/4/2018	New	Broward	Davie			26.09096	-80.2352
2015	FP&L	AT&T	2018	2641901	12/30/2015	7/26/2018	New	Miami-Dade	Miami	1201-1237	Opa-Locka Blvd	25.89949	-80.22021
2015	FP&L	AT&T	2018	2641874	12/30/2015	7/26/2018	New	Miami-Dade	Miami	1087-1131	Opa-Locka Blvd	25.89954	-80.21899
2015	FP&L	AT&T	2018	2641777	12/30/2015	7/26/2018	New	Miami-Dade	Miami	715	NW 135th Ct	25.89865	-80.21191
2015	FP&L	AT&T	2018	2641772	12/30/2015	7/26/2018	New	Miami-Dade	Miami	715	NW 136th St	25.89884	-80.21192
2015	FP&L	AT&T	2018	2640942	12/29/2015	10/24/2018	New	Broward	Pembroke Pines	10291-1031	Pembroke Rd	25.99377	-80.28247
2015	FP&L	AT&T	2018	2640819	12/29/2015	10/23/2018	New	Broward	Pembroke Pines	10871-1101	Pembroke Rd	25.99355	-80.29003
2015	FP&L	AT&T	2018	2640808	12/29/2015	11/2/2018	New	Broward	Miramar	9544-9948	Pembroke Rd	25.99393	-80.267
2015	FP&L	AT&T	2018	2640780	12/29/2015	11/2/2018	New	Broward	Miramar		Pembroke Rd	25.99377	-80.27069
2015	FP&L	AT&T	2018	2640720	12/29/2015	11/2/2018	New	Broward	Miramar		Pembroke Rd	25.99377	-80.27269
2015	FP&L	AT&T	2018	2640719	12/29/2015	11/2/2018	New	Broward	Miramar		Pembroke Rd	25.99376	-80.2731
2015	FP&L	AT&T	2018	2640713	12/29/2015	11/2/2018	New	Broward	Miramar	1700-1710	SW 97th Terrace	25.99371	-80.27445
2015	FP&L	AT&T	2018	2640707	12/29/2015	11/2/2018	New	Broward	Miramar	1700	SW 98th Ave	25.99365	-80.2751
2015	FP&L	AT&T	2018	2640692	12/29/2015	11/2/2018	New	Broward	Miramar		Pembroke Rd	25.99368	-80.27579
2015	FP&L	AT&T	2018	2640691	12/29/2015	11/2/2018	New	Broward	Miramar		Pembroke Rd	25.99366	-80.27647
2015	FP&L	AT&T	2018	2640675	12/29/2015	10/24/2018	New	Broward	Pembroke Pines		Pembroke Rd	25.99365	-80.27672
2015	FP&L	AT&T	2018	2639221	12/28/2015	9/12/2018	New	St Johns	St Augustine		GREENBRIAR RD	30.0619	-81.64684
2015	FP&L	AT&T	2018	2639093	12/28/2015	11/3/2018	New	St Johns	St Augustine		GREENBRIAR RD	30.06072	-81.6429
2015	FP&L	AT&T	2018	2639072	12/28/2015	9/26/2018	New	St Johns	St Augustine		GREENBRIAR RD	30.06001	-81.639
2015	FP&L	AT&T	2018	2639054	12/28/2015	11/3/2018	New	St Johns	St Augustine		GREENBRIAR RD	30.05959	-81.63676
2015	FP&L	AT&T	2018	2638882	12/28/2015	11/3/2018	New	St Johns	St Augustine		GREENBRIAR RD	30.0561	-81.61855
2015	FP&L	AT&T	2018	2638025	12/23/2015	8/1/2018	New	Palm Beach	Boca Raton	1751	Hermosa Rd	26.33519	-80.1111
2015	FP&L	AT&T	2018	2638000	12/23/2015	8/1/2018	New	Palm Beach	Boca Raton	1257	SW 16th St	26.33428	-80.1111
2015	FP&L	AT&T	2018	2637989	12/23/2015	7/31/2018	New	Palm Beach	Boca Raton	1251	SW 17th St	26.3334	-80.1111
2015	FP&L	AT&T	2018	2637979	12/23/2015	7/31/2018	New	Palm Beach	Boca Raton	1254	SW 17th St	26.33256	-80.11134
2015	FP&L	AT&T	2018	2637975	12/23/2015	7/31/2018	New	Palm Beach	Boca Raton	1701-1799	Juana Rd	26.33256	-80.1107
2015	FP&L	AT&T	2018	2637832	12/23/2015	7/17/2018	New	Broward	Fort Lauderdale	215	NE 3RD ST	26.12528	-80.14088
2015	FP&L	AT&T	2018	2637813	12/23/2015	11/12/2018	New	Palm Beach	Palm Beach		SUN UP LN	26.58285	-80.08054
2015	FP&L	AT&T	2018	2637809	12/23/2015	11/12/2018	New	Palm Beach	Palm Beach		SUN DOWN LN	26.58281	-80.08144
2015	FP&L	AT&T	2018	2637803	12/23/2015	11/12/2018	New	Palm Beach	Palm Beach	1864	HILLSIDE LN	26.57984	-80.07333
2015	FP&L	AT&T	2018	2637800	12/23/2015	11/13/2018	New	Palm Beach	Palm Beach	6370	HIGH RIDGE RD	26.58148	-80.07373
2015	FP&L	AT&T	2018	2637629	12/23/2015	10/16/2018	New	Palm Beach	Mangonia Park	2823	N Australian Ave	26.73901	-80.06909
2015	FP&L	AT&T	2018	2637624	12/23/2015	10/16/2018	New	Palm Beach	Mangonia Park	2823	N Australian Ave	26.73972	-80.06946
2015	FP&L	AT&T	2018	2637623	12/23/2015	3/19/2018	New	Palm Beach	Mangonia Park	2921	N Australian Ave	26.74009	-80.06961
2015	FP&L	AT&T	2018	2637622	12/23/2015	10/16/2018	New	Palm Beach	Mangonia Park	2921	N Australian Ave	26.74044	-80.06977
2015	FP&L	AT&T	2018	2637618	12/23/2015	10/4/2018	New	Palm Beach	Mangonia Park	2945	N Australian Ave	26.74073	-80.06987
2015	FP&L	AT&T	2018	2637616	12/23/2015	10/16/2018	New	Palm Beach	Mangonia Park	3115	N Australian Ave	26.74217	-80.06998
2015	FP&L	AT&T	2018	2637614	12/23/2015	10/16/2018	New	Palm Beach	Mangonia Park	3259	N Australian Ave	26.743	-80.06998
2015	FP&L	AT&T	2018	2637613	12/23/2015	10/16/2018	New	Palm Beach	Mangonia Park	3401	N Australian Ave	26.74362	-80.07001
2015	FP&L	AT&T	2018	2637612	12/23/2015	10/16/2018	New	Palm Beach	Mangonia Park	3417	Australian Ct	26.74424	-80.06934
2015	FP&L	AT&T	2018	2637609	12/23/2015	10/16/2018	New	Palm Beach	Mangonia Park	3415	N Australian Ave	26.74423	-80.07
2015	FP&L	AT&T	2018	2637608	12/23/2015	10/16/2018	New	Palm Beach	Mangonia Park	3515	N Australian Ave	26.74485	-80.07
2015	FP&L	AT&T	2018	2637607	12/23/2015	10/4/2018	New	Palm Beach	Mangonia Park	3517	N Australian Ave	26.74526	-80.06999
2015	FP&L	AT&T	2018	2637601	12/23/2015	10/17/2018	New	Palm Beach	Mangonia Park		N Australian Ave	26.74621	-80.07006
2015	FP&L	AT&T	2018	2637599	12/23/2015	10/16/2018	New	Palm Beach	Mangonia Park	3718	N Australian Ave	26.74679	-80.07017
2015	FP&L	AT&T	2018	2637589	12/23/2015	10/16/2018	New	Palm Beach	Mangonia Park	4014	N Australian Ave	26.74923	-80.07056
2015	FP&L	AT&T	2018	2637579	12/23/2015	10/16/2018	New	Palm Beach	Mangonia Park	4210	N Australian Ave	26.74916	-80.07051
2015	FP&L	AT&T	2018	2637570	12/23/2015	10/4/2018	New	Palm Beach	Mangonia Park	4355	N Australian Ave	26.75131	-80.07272
2015	FP&L	AT&T	2018	2637569	12/23/2015	10/3/2018	New	Palm Beach	Mangonia Park	4401	N Australian Ave	26.75191	-80.0727
2015	FP&L	AT&T	2018	2637222	12/22/2015	5/25/2018	New	Volusia		4244	JACKSON STREET A/F	29.1286	-81.00198
2015	FP&L	AT&T	2018	2637198	12/22/2015	5/25/2018	New	Volusia			ORANGE AVE	29.12338	-80.98508
2015	FP&L	AT&T	2018	2637185	12/22/2015	5/25/2018	New	Volusia		5122	TAYLOR AVE	29.12872	-80.98311
2015	FP&L	AT&T	2018	2637085	12/22/2015	9/20/2018	New	Palm Beach	West Palm Beach	2607	OSWEGO AV	26.6993	-80.09336
2015	FP&L	AT&T	2018	2637070	12/22/2015	10/26/2018	New	St Johns	St Augustine		POPE RD	29.85891	-81.27307
2015	FP&L	AT&T	2018	2636833	12/22/2015	10/9/2018	New	Brevard	Indian Harbour Beach	105	ORANGE ST	28.18294	-80.59686
2015	FP&L	AT&T	2018	2636828	12/22/2015	10/9/2018	New	Brevard	Indian Harbour Beach		GRANT AVE	28.18217	-80.60299
2015	FP&L	AT&T	2018	2636500	12/22/2015	3/29/2018	New	Miami-Dade	Hialeah	1155	W. 68 ST	25.88517	-80.30702
2015	FP&L	AT&T	2018	2636444	12/22/2015	7/17/2018	New	Volusia	Holly Hill		FLOMICH ST	29.25599	-81.04581
2015	FP&L	AT&T	2018	2636426	12/22/2015	9/28/2018	New	Volusia	Daytona Beach	2483	BELLEVUE AVE	29.1738	-81.06731
2015	FP&L	AT&T	2018	2636422	12/22/2015	9/28/2018	New	Volusia	Daytona Beach	2507	BELLEVUE AVE	29.17362	-81.06801

**ATT00157**



## PUBLIC VERSION

Created Year	Owner Company	NTG Company	Updated Year	Ticket Number	Created On	Updated On	Ticket Type	County	Place	House Number	Street Name	Latitude	Longitude
2015	FP&L	AT&T	2018	2636415	12/22/2015	9/28/2018	New	Volusia	Daytona Beach		BELLEVUE AVE	29.17318	-81.06958
2015	FP&L	AT&T	2018	2636386	12/22/2015	10/30/2018	New	Volusia	Daytona Beach		BELLEVUE AVE	29.17084	-81.07562
2015	FP&L	AT&T	2018	2635843	12/21/2015	10/5/2018	New	Miami-Dade	Miami	5198	NW 3rd Ave		
2015	FP&L	AT&T	2018	2635024	12/21/2015	11/15/2017	New	Columbia	Lake City	3841-3887	US-90	30.18868	-82.57508
2015	FP&L	AT&T	2018	2635018	12/21/2015	11/15/2017	New	Columbia	Lake City	3377	NE Moody Ct	30.18868	-82.57556
2015	FP&L	AT&T	2018	2634341	12/18/2015	11/1/2018	New	Broward	Pompano Beach	2600	NW 19th St	26.25225	-80.16194
2015	FP&L	AT&T	2018	2634282	12/18/2015	11/1/2018	New	Broward	Pompano Beach	1500	Blount Rd	26.24605	-80.16359
2015	FP&L	AT&T	2018	2634252	12/18/2015	9/6/2018	New	Palm Beach	Delray Beach		SWINTON AVE	26.46687	-80.0727
2015	FP&L	AT&T	2018	2634224	12/18/2015	11/1/2018	New	Broward	Pompano Beach	1851	Blount Rd	26.25428	-80.16401
2015	FP&L	AT&T	2018	2634214	12/18/2015	2/15/2018	New	Miami-Dade	Miami	16805	NW 12 AVE.	25.92802	-80.22153
2015	FP&L	AT&T	2018	2634206	12/18/2015	2/15/2018	New	Miami-Dade	Miami		NW 12 AVE.	25.92903	-80.22083
2015	FP&L	AT&T	2018	2634187	12/18/2015	8/9/2018	New	Palm Beach	Palm Beach		4 ST	26.62928	-80.12606
2015	FP&L	AT&T	2018	2634186	12/18/2015	8/9/2018	New	Palm Beach	Palm Beach	580	WALKER AV	26.62954	-80.12233
2015	FP&L	AT&T	2018	2634181	12/18/2015	1/22/2018	New	Palm Beach	Palm Beach	4	KID ST	26.62323	-80.12069
2015	FP&L	AT&T	2018	2634179	12/18/2015	8/9/2018	New	Palm Beach	Palm Beach	436	PERRY AV	26.62783	-80.12655
2015	FP&L	AT&T	2018	2634178	12/18/2015	1/22/2018	New	Palm Beach	Palm Beach	535	WALKER AV	26.63015	-80.12227
2015	FP&L	AT&T	2018	2634176	12/18/2015	8/9/2018	New	Palm Beach	Palm Beach	527	WALKER AV	26.62975	-80.12232
2015	FP&L	AT&T	2018	2634175	12/18/2015	8/13/2018	New	Palm Beach	Palm Beach	240	WALKER AV	26.6226	-80.12261
2015	FP&L	AT&T	2018	2634174	12/18/2015	8/13/2018	New	Palm Beach	Palm Beach	302	WALKER AV	26.6237	-80.12257
2015	FP&L	AT&T	2018	2634171	12/18/2015	1/22/2018	New	Palm Beach	Palm Beach	445	PERRY AV	26.62806	-80.12655
2015	FP&L	AT&T	2018	2634170	12/18/2015	8/13/2018	New	Palm Beach	Palm Beach	630	JACKSON AV	26.63302	-80.12163
2015	FP&L	AT&T	2018	2633997	12/18/2015	9/21/2018	New	Palm Beach	Riviera Beach	400-458	W 20th St	26.77865	-80.06337
2015	FP&L	AT&T	2018	2633871	12/18/2015	11/12/2018	New	Broward	Pompano Beach	1320	NE 27th Ave	26.24952	-80.09619
2015	FP&L	AT&T	2018	2633849	12/18/2015	11/12/2018	New	Broward	Pompano Beach	2770-2798	NE 14th St	26.25004	-80.09444
2015	FP&L	AT&T	2018	2633847	12/18/2015	11/1/2018	New	Broward	Pompano Beach	2726-2744	NE 14th St	26.25003	-80.09536
2015	FP&L	AT&T	2018	2633527	12/18/2015	10/9/2018	New	Brevard	Melbourne		APPLEGROVE RD	28.08992	-80.63368
2015	FP&L	AT&T	2018	2633475	12/18/2015	9/28/2018	New	Volusia	Port Orange	36	HIGHLAND AVE	29.28845	-81.05781
2015	FP&L	AT&T	2018	2633472	12/18/2015	8/13/2018	New	Palm Beach	Palm Beach		HAVERHILL RD	26.61683	-80.12192
2015	FP&L	AT&T	2018	2633420	12/18/2015	11/2/2018	New	Broward	Dania	5472-5498	Ravenswood Rd	26.05354	-80.16818
2015	FP&L	AT&T	2018	2632814	12/17/2015	10/12/2018	New	Volusia	Holly Hill	1099	Lpga Blvd	29.23563	-81.06567
2015	FP&L	AT&T	2018	2632794	12/17/2015	11/6/2018	New	Volusia	Holly Hill	1229	Lpga Blvd	29.23617	-81.06439
2015	FP&L	AT&T	2018	2632778	12/17/2015	11/6/2018	New	Volusia	Holly Hill	1215	Lpga Blvd	29.23653	-81.06354
2015	FP&L	AT&T	2018	2632777	12/17/2015	11/6/2018	New	Volusia	Holly Hill	1205	11th St	29.23671	-81.06311
2015	FP&L	AT&T	2018	2632776	12/17/2015	11/2/2018	New	Volusia	Holly Hill	1201	Lpga Blvd	29.23682	-81.06284
2015	FP&L	AT&T	2018	2632761	12/17/2015	10/2/2018	New	Volusia	Holly Hill	1115	Woodside Dr	29.23829	-81.06125
2015	FP&L	AT&T	2018	2632750	12/17/2015	7/17/2018	New	Volusia	Holly Hill	1125	Lpga Blvd	29.23761	-81.06096
2015	FP&L	AT&T	2018	2632746	12/17/2015	10/4/2018	New	Volusia	Holly Hill	1119	Lpga Blvd	29.2377	-81.06074
2015	FP&L	AT&T	2018	2632745	12/17/2015	7/17/2018	New	Volusia	Holly Hill	1119	Lpga Blvd	29.23779	-81.06055
2015	FP&L	AT&T	2018	2632742	12/17/2015	10/2/2018	New	Volusia	Holly Hill	1106	Buena Vista Dr	29.23846	-81.06025
2015	FP&L	AT&T	2018	2632730	12/17/2015	10/12/2018	New	Volusia	Holly Hill	1106	Mistletoe Dr	29.23836	-81.0591
2015	FP&L	AT&T	2018	2632649	12/17/2015	10/2/2018	New	Volusia	Holly Hill	813	10th St	29.23663	-81.05378
2015	FP&L	AT&T	2018	2632637	12/17/2015	10/2/2018	New	Volusia	Holly Hill	633	10th St	29.2373	-81.05219
2015	FP&L	AT&T	2018	2632633	12/17/2015	10/12/2018	New	Volusia	Holly Hill	1004	Chippewa Trail	29.2378	-81.05212
2015	FP&L	AT&T	2018	2632630	12/17/2015	10/2/2018	New	Volusia	Holly Hill	625	10th St	29.23766	-81.05134
2015	FP&L	AT&T	2018	2632613	12/17/2015	7/17/2018	New	Volusia	Holly Hill	613	10th St	29.23814	-81.05021
2015	FP&L	AT&T	2018	2632612	12/17/2015	7/17/2018	New	Volusia	Holly Hill	1006	Cherokee Ranch Rd	29.23888	-81.04983
2015	FP&L	AT&T	2018	2632607	12/17/2015	10/2/2018	New	Volusia	Holly Hill	600	10th St	29.23889	-81.04893
2015	FP&L	AT&T	2018	2632603	12/17/2015	7/17/2018	New	Volusia	Holly Hill	600	10th St	29.23881	-81.04889
2015	FP&L	AT&T	2018	2632601	12/17/2015	10/2/2018	New	Volusia	Holly Hill	600	10th St	29.23897	-81.04849
2015	FP&L	AT&T	2018	2632584	12/17/2015	10/2/2018	New	Volusia	Holly Hill	1026	Center Ave	29.2394	-81.04873
2015	FP&L	AT&T	2018	2632580	12/17/2015	10/2/2018	New	Volusia	Holly Hill	1036	Center Ave	29.24035	-81.04925
2015	FP&L	AT&T	2018	2632579	12/17/2015	10/2/2018	New	Volusia	Holly Hill	1042	Center Ave	29.24069	-81.04943
2015	FP&L	AT&T	2018	2632566	12/17/2015	10/2/2018	New	Volusia	Holly Hill	1044	Center Ave	29.24099	-81.0496
2015	FP&L	AT&T	2018	2632564	12/17/2015	10/2/2018	New	Volusia	Holly Hill	1050	Center Ave	29.24134	-81.04979
2015	FP&L	AT&T	2018	2632543	12/17/2015	10/2/2018	New	Volusia	Holly Hill	3	Stuart Dr	29.24181	-81.04961
2015	FP&L	AT&T	2018	2632528	12/17/2015	10/2/2018	New	Volusia	Holly Hill	1054	Center Ave	29.24167	-81.04997
2015	FP&L	AT&T	2018	2632527	12/17/2015	10/12/2018	New	Volusia	Holly Hill		Lpga Blvd	29.24202	-81.05017
2015	FP&L	AT&T	2018	2632504	12/17/2015	10/20/2018	New	Volusia	Holly Hill	570	Lpga Blvd	29.2427	-81.04907
2015	FP&L	AT&T	2018	2632502	12/17/2015	10/2/2018	New	Volusia	Holly Hill	1120	Bender Ave	29.24324	-81.04893
2015	FP&L	AT&T	2018	2632498	12/17/2015	10/20/2018	New	Volusia	Holly Hill	544	Lpga Blvd	29.24286	-81.0487
2015	FP&L	AT&T	2018	2632493	12/17/2015	10/20/2018	New	Volusia	Holly Hill		Bender ave	29.24294	-81.04851
2015	FP&L	AT&T	2018	2632460	12/17/2015	10/20/2018	New	Volusia	Holly Hill		Alta Dr	29.24314	-81.04804
2015	FP&L	AT&T	2018	2632454	12/17/2015	10/2/2018	New	Volusia	Holly Hill		Alta Dr	29.24321	-81.04785
2015	FP&L	AT&T	2018	2632447	12/17/2015	10/12/2018	New	Volusia	Holly Hill	1100	Graham Ave	29.24382	-81.04755
2015	FP&L	AT&T	2018	2632444	12/17/2015	10/20/2018	New	Volusia	Holly Hill	486	Lpga Blvd	29.24343	-81.04732
2015	FP&L	AT&T	2018	2632438	12/17/2015	10/20/2018	New	Volusia	Holly Hill	484	Lpga Blvd	29.24354	-81.04705
2015	FP&L	AT&T	2018	2632392	12/17/2015	10/20/2018	New	Volusia	Holly Hill	1200	Center Ave	29.24271	-81.05053
2015	FP&L	AT&T	2018	2632390	12/17/2015	10/20/2018	New	Volusia	Holly Hill	1127	Center Ave	29.24305	-81.05071
2015	FP&L	AT&T	2018	2632378	12/17/2015	10/20/2018	New	Volusia	Holly Hill	1139	Center Ave	29.24337	-81.05089
2015	FP&L	AT&T	2018	2632368	12/17/2015	10/20/2018	New	Volusia	Holly Hill	1201	Center Ave	29.24408	-81.05127
2015	FP&L	AT&T	2018	2631624	12/16/2015	7/26/2018	New	Miami-Dade	Miami	1050	NE 127 ST.	25.8924	-80.17752
2015	FP&L	AT&T	2018	2631615	12/16/2015	9/13/2018	New	Miami-Dade	Florida City	674	NW 14th St	25.46068	-80.48688
2015	FP&L	AT&T	2018	2631611	12/16/2015	10/24/2018	New	Miami-Dade	Florida City	708	NW 14th St	25.46068	-80.48732
2015	FP&L	AT&T	2018	2631589	12/16/2015	9/13/2018	New	Miami-Dade	Florida City	33401-3351	SW 192nd Ave	25.45683	-80.50146
2015	FP&L	AT&T	2018	2631562	12/16/2015	9/17/2018	New	Miami-Dade	Florida City	33601-3381	SW 192nd Ave	25.45391	-80.50147
2015	FP&L	AT&T	2018	2631416	12/16/2015	7/25/2018	New	Palm Beach	West Palm Beach	4750-4780	Gun Club Rd	26.67367	-80.11694
2015	FP&L	AT&T	2018	2631384	12/16/2015	7/25/2018	New	Palm Beach	West Palm Beach	4810-4932	Gun Club Rd	26.6737	-80.11768
2015	FP&L	AT&T	2018	2631383	12/16/2015	7/25/2018	New	Palm Beach	West Palm Beach	4810-4932	Gun Club Rd	26.6737	-80.11797
2015	FP&L	AT&T	2018	2631382	12/16/2015	7/25/2018	New	Palm Beach	West Palm Beach	4810-4932	Gun Club Rd	26.67371	-80.11839
2015	FP&L	AT&T	2018	2631380	12/16/2015	7/25/2018	New	Palm Beach	West Palm Beach	4810-4932	Gun Club Rd	26.67372	-80.11875
2015	FP&L	AT&T	2018	2631351	12/16/2015	7/25/2018	New	Palm Beach	West Palm Beach	4810-4932	Gun Club Rd	26.67372	-80.11908



## PUBLIC VERSION

Created Year	Owner Company	NTG Company	Updated Year	TicketNumber	CreatedOn	UpdatedOn	TicketType	County	Place	HouseNumber	StreetName	Latitude	Longitude
2015	FP&L	AT&T	2018	2631349	12/16/2015	7/25/2018	New	Palm Beach	West Palm Beach	4954-4998	Gun Club Rd	26.67372	-80.12022
2015	FP&L	AT&T	2018	2630743	12/15/2015	7/26/2018	New	Miami-Dade	Miami		NW 8TH AVE	25.89413	-80.21352
2015	FP&L	AT&T	2018	2630740	12/15/2015	2/20/2018	New	Miami-Dade	Miami		NW 10TH AVE	25.90287	-80.2152
2015	FP&L	AT&T	2018	2630733	12/15/2015	7/26/2018	New	Miami-Dade	Miami		NW 140TH STREET	25.90286	-80.21476
2015	FP&L	AT&T	2018	2630337	12/15/2015	10/1/2018	New	Broward	Lauderhill	4590	NW 41st ST	26.17506	-80.21056
2015	FP&L	AT&T	2018	2630333	12/15/2015	10/1/2018	New	Broward	Lauderhill	4598	NW 41st St	26.17504	-80.21097
2015	FP&L	AT&T	2018	2630331	12/15/2015	9/28/2018	New	Broward	Lauderhill	4090	NW 46th Way	26.17504	-80.21173
2015	FP&L	AT&T	2018	2630328	12/15/2015	9/12/2018	New	Broward	Lauderhill	4690	NW 41st St	26.17512	-80.21256
2015	FP&L	AT&T	2018	2630326	12/15/2015	9/12/2018	New	Broward	Lauderhill	4730	NW 41st St	26.17525	-80.21336
2015	FP&L	AT&T	2018	2630324	12/15/2015	9/12/2018	New	Broward	Lauderhill	4762-4780	NW 41st ST	26.17532	-80.214
2015	FP&L	AT&T	2018	2630323	12/15/2015	9/12/2018	New	Broward	Lauderhill	4780-4798	NW 41st St	26.17528	-80.21475
2015	FP&L	AT&T	2018	2630322	12/15/2015	9/12/2018	New	Broward	Lauderhill	4840	NW 41st St	26.17509	-80.21548
2015	FP&L	AT&T	2018	2630321	12/15/2015	9/12/2018	New	Broward	Lauderhill	4900	NW 41st St	26.17499	-80.21606
2015	FP&L	AT&T	2018	2630318	12/15/2015	9/12/2018	New	Broward	Lauderhill	5020	NW 41st St	26.17499	-80.21663
2015	FP&L	AT&T	2018	2630316	12/15/2015	9/12/2018	New	Broward	Lauderhill	5060	NW 41st ST	26.17499	-80.21721
2015	FP&L	AT&T	2018	2630315	12/15/2015	9/12/2018	New	Broward	Lauderhill	4153-4199	NW 50th Terrace	26.17561	-80.21721
2015	FP&L	AT&T	2018	2630311	12/15/2015	9/12/2018	New	Broward	Lauderhill	5080	NW 41st St	26.17499	-80.21781
2015	FP&L	AT&T	2018	2630157	12/15/2015	11/15/2017	New	Columbia	Lake City	307	NE Voss Rd	30.19641	-82.61908
2015	FP&L	AT&T	2018	2630156	12/15/2015	11/15/2017	New	Columbia	Lake City	346-390	NE Voss Rd	30.1971	-82.61864
2015	FP&L	AT&T	2018	2630140	12/15/2015	11/15/2017	New	Columbia	Lake City	1738-1798	NE Famu Ln	30.19655	-82.62271
2015	FP&L	AT&T	2018	2630126	12/15/2015	11/9/2017	New	Columbia	Lake City	1600-1736	NE Famu Ln	30.19654	-82.62333
2015	FP&L	AT&T	2018	2630125	12/15/2015	11/9/2017	New	Columbia	Lake City	1601-1737	NE Famu Ln	30.19667	-82.62398
2015	FP&L	AT&T	2018	2630124	12/15/2015	11/15/2017	New	Columbia	Lake City	1001-1299	NE Gibbs Terrace	30.19689	-82.62321
2015	FP&L	AT&T	2018	2630096	12/15/2015	11/15/2017	New	Columbia	Lake City	1001-1299	NE Gibbs Terrace	30.19746	-82.62322
2015	FP&L	AT&T	2018	2630080	12/15/2015	11/15/2017	New	Columbia	Lake City	1292-1398	NE Gurley Ave	30.1995	-82.62489
2015	FP&L	AT&T	2018	2630054	12/15/2015	6/8/2018	New	Miami-Dade	Hialeah	261	SE 6th Ave	25.82047	-80.26883
2015	FP&L	AT&T	2018	2630053	12/15/2015	6/8/2018	New	Miami-Dade	Hialeah	604	SE 5th PL	25.81784	-80.26876
2015	FP&L	AT&T	2018	2630052	12/15/2015	6/8/2018	New	Miami-Dade	Hialeah		SE 1st PL610 SE 4th PL	25.81859	-80.26864
2015	FP&L	AT&T	2018	2630051	12/15/2015	6/8/2018	New	Miami-Dade	Hialeah	640	SE 1st St	25.82193	-80.26834
2015	FP&L	AT&T	2018	2630047	12/15/2015	6/8/2018	New	Miami-Dade	Hialeah	640	SE 1st Pl	25.8212	-80.26832
2015	FP&L	AT&T	2018	2630039	12/15/2015	6/8/2018	New	Miami-Dade	Hialeah	640	SE 3rd Pl	25.81975	-80.26827
2015	FP&L	AT&T	2018	2630025	12/15/2015	6/8/2018	New	Miami-Dade	Hialeah	662	SE 4th Pl	25.8186	-80.26772
2015	FP&L	AT&T	2018	2629983	12/15/2015	6/8/2018	New	Miami-Dade	Hialeah	680	SE 1st Pl	25.82122	-80.2676
2015	FP&L	AT&T	2018	2629978	12/15/2015	11/15/2017	New	Columbia	Lake City	569	NE Bascom Norris Dr	30.20334	-82.63116
2015	FP&L	AT&T	2018	2629966	12/15/2015	6/8/2018	New	Miami-Dade	Hialeah	771	SE 2nd Pl	25.82128	-80.26574
2015	FP&L	AT&T	2018	2629963	12/15/2015	11/15/2017	New	Columbia	Lake City	609-649	NE Fronie St	30.20217	-82.63303
2015	FP&L	AT&T	2018	2629961	12/15/2015	6/8/2018	New	Miami-Dade	Hialeah	361	SE 8th Ave	25.81986	-80.26473
2015	FP&L	AT&T	2018	2629958	12/15/2015	11/15/2017	New	Columbia	Lake City	1479-2099	NE Jackson Ave	30.20215	-82.63334
2015	FP&L	AT&T	2018	2629957	12/15/2015	6/8/2018	New	Miami-Dade	Hialeah	840	SE 3rd Pl	25.81986	-80.26435
2015	FP&L	AT&T	2018	2629954	12/15/2015	6/8/2018	New	Miami-Dade	Hialeah	861	SE 1st Pl	25.82205	-80.26407
2015	FP&L	AT&T	2018	2629948	12/15/2015	11/15/2017	New	Columbia	Lake City	900-1386	NE Joe Coney Terrace	30.19903	-82.63271
2015	FP&L	AT&T	2018	2629943	12/15/2015	11/15/2017	New	Columbia	Lake City	1301-1399	NE Jackson Ave	30.19902	-82.63335
2015	FP&L	AT&T	2018	2629911	12/15/2015	11/28/2017	New	Miami-Dade	Miami		NW 48 ST	25.82037	-80.19936
2015	FP&L	AT&T	2018	2629879	12/15/2015	2/8/2018	New	Nassau	Nassau Village-ratliff	941997	Old Nassauville Rd	30.59679	-81.51638
2015	FP&L	AT&T	2018	2629771	12/15/2015	4/14/2017	New	Nassau	Nassau Village-ratliff	497-603	Old Nassauville Rd	30.60565	-81.51722
2015	FP&L	AT&T	2018	2629760	12/15/2015	11/20/2017	New	Nassau	Nassau Village-ratliff	497-603	Old Nassauville Rd	30.60625	-81.51728
2015	FP&L	AT&T	2018	2629749	12/15/2015	2/8/2018	New	Nassau	Nassau Village-ratliff	497-603	Old Nassauville Rd	30.60691	-81.51734
2015	FP&L	AT&T	2018	2628489	12/14/2015	10/31/2018	New	Broward	Lauderhill	9103-9177	W Commercial Blvd	26.19394	-80.27292
2015	FP&L	AT&T	2018	2628451	12/14/2015	11/2/2018	New	Broward	Lauderhill	9690-9746	W Commercial Blvd	26.19356	-80.28025
2015	FP&L	AT&T	2018	2628444	12/14/2015	10/31/2018	New	Broward	Lauderhill	5650	N Pine Island Rd	26.19462	-80.26797
2015	FP&L	AT&T	2018	2628431	12/14/2015	10/31/2018	New	Broward	Lauderhill	5370	NW 88th Ave	26.19112	-80.26794
2015	FP&L	AT&T	2018	2628402	12/14/2015	8/6/2018	New	Broward	Lauderhill	4968-4998	N Pine Island Rd	26.18608	-80.26783
2015	FP&L	AT&T	2018	2627901	12/11/2015	9/25/2018	New	St Johns	St Augustine	343	JUANITA AVE.	29.91151	-81.33473
2015	FP&L	AT&T	2018	2627895	12/11/2015	10/23/2018	New	St Johns	St Augustine	1081	FRANCIS ST.	29.90091	-81.33499
2015	FP&L	AT&T	2018	2627892	12/11/2015	10/31/2018	New	St Johns	St Augustine	68	PEARL ST.	29.89531	-81.32949
2015	FP&L	AT&T	2018	2627891	12/11/2015	10/31/2018	New	St Johns	St Augustine	76	BRUEN ST.	29.89715	-81.32942
2015	FP&L	AT&T	2018	2627841	12/11/2015	10/22/2018	New	Broward	Lauderhill	3250	NW 18th St	26.14877	-80.19011
2015	FP&L	AT&T	2018	2627813	12/11/2015	7/26/2018	New	Miami-Dade	Miami	11731	NW 5 AV	25.88281	-80.2064
2015	FP&L	AT&T	2018	2627616	12/11/2015	9/28/2018	New	Miami-Dade	Miami	430	NE 31st St	25.80642	-80.18807
2015	FP&L	AT&T	2018	2627615	12/11/2015	7/26/2018	New	Miami-Dade	Miami	400	NE 31st St	25.80641	-80.18844
2015	FP&L	AT&T	2018	2627602	12/11/2015	9/28/2018	New	Miami-Dade	Miami	300-398	NE 31st St	25.8064	-80.18913
2015	FP&L	AT&T	2018	2627339	12/11/2015	10/12/2018	New	Miami-Dade	Miami	190	Northeast 170th Street	25.93116	-80.19654
2015	FP&L	AT&T	2018	2627319	12/11/2015	10/12/2018	New	Miami-Dade	Miami	17090-171	Northeast 2nd Avenue	25.93226	-80.19658
2015	FP&L	AT&T	2018	2627313	12/11/2015	11/13/2018	New	Miami-Dade	Miami	170	Northeast 171st Terrace	25.93257	-80.1966
2015	FP&L	AT&T	2018	2627307	12/11/2015	11/13/2018	New	Miami-Dade	Miami	17200-172	Northeast 2nd Avenue	25.93355	-80.19664
2015	FP&L	AT&T	2018	2627306	12/11/2015	10/12/2018	New	Miami-Dade	Miami	180	NE 173RD ST	25.9337	-80.19715
2015	FP&L	AT&T	2018	2627302	12/11/2015	10/12/2018	New	Miami-Dade	Miami	17200-172	Northeast 2nd Avenue	25.93373	-80.19665
2015	FP&L	AT&T	2018	2627247	12/11/2015	10/12/2018	New	Miami-Dade	Miami	376	Northeast 174th Street	25.93475	-80.19314
2015	FP&L	AT&T	2018	2627246	12/11/2015	10/11/2018	New	Miami-Dade	Miami	16700-167	Northeast 4th Avenue	25.92882	-80.19236
2015	FP&L	AT&T	2018	2627241	12/11/2015	10/11/2018	New	Miami-Dade	Miami	358	NE 168TH ST	25.92911	-80.19278
2015	FP&L	AT&T	2018	2627238	12/11/2015	10/11/2018	New	Miami-Dade	Miami	358	NE 168TH ST	25.92911	-80.19257
2015	FP&L	AT&T	2018	2627233	12/11/2015	10/11/2018	New	Miami-Dade	Miami	16800-168	Northeast 4th Avenue	25.92931	-80.19238
2015	FP&L	AT&T	2018	2627232	12/11/2015	10/11/2018	New	Miami-Dade	Miami	16800-168	Northeast 4th Avenue	25.92981	-80.1924
2015	FP&L	AT&T	2018	2627228	12/11/2015	10/11/2018	New	Miami-Dade	Miami	16860-168	Northeast 4th Avenue	25.93024	-80.19242
2015	FP&L	AT&T	2018	2627192	12/11/2015	10/11/2018	New	Miami-Dade	Miami	381-399	Northeast 172nd Street	25.93349	-80.19256
2015	FP&L	AT&T	2018	2627174	12/11/2015	10/11/2018	New	Miami-Dade	Miami	392	Northeast 174th Street	25.93477	-80.19262
2015	FP&L	AT&T	2018	2626790	12/10/2015	4/26/2018	New	Indian River	Sebastian	9874-9886	U.S. Hwy 1	27.77362	-80.44714
2015	FP&L	AT&T	2018	2626761	12/10/2015	4/26/2018	New	Indian River	Sebastian	9758-9842	U.S. Hwy 1	27.772	-80.44629
2015	FP&L	AT&T	2018	2626747	12/10/2015	4/26/2018	New	Indian River	Sebastian	9707	U.S. Hwy 1	27.77144	-80.44599
2015	FP&L	AT&T	2018	2626744	12/10/2015	4/26/2018	New	Indian River	Sebastian	5750	97th Pl	27.77105	-80.44578
2015	FP&L	AT&T	2018	2626743	12/10/2015	4/26/2018	New	Indian River	Sebastian	9710	U.S. Hwy 1	27.77076	-80.44563



## PUBLIC VERSION

Created Year	Owner Company	NTG Company	Updated Year	TicketNumber	CreatedOn	UpdatedOn	TicketType	County	Place	HouseNumber	StreetName	Latitude	Longitude
2015	FP&L	AT&T	2018	2626735	12/10/2015	4/26/2018	New	Indian River	Sebastian	9710	U.S. Hwy 1	27.77051	-80.4455
2015	FP&L	AT&T	2018	2626726	12/10/2015	4/26/2018	New	Indian River	Sebastian	9518-9522	U.S. Hwy 1	27.76864	-80.44448
2015	FP&L	AT&T	2018	2626725	12/10/2015	4/26/2018	New	Indian River	Sebastian	9500-9516	U.S. Hwy 1	27.76809	-80.44419
2015	FP&L	AT&T	2018	2626720	12/10/2015	5/15/2018	New	Indian River	Sebastian	9505	U.S. Hwy 1	27.76689	-80.44392
2015	FP&L	AT&T	2018	2626503	12/10/2015	6/27/2018	New	Broward	Davie	4520-4698	SW 49th Ct	26.06011	-80.20752
2015	FP&L	AT&T	2018	2626495	12/10/2015	10/8/2018	New	Broward	Tamarac	5324-5398	NW 24th Ave	26.19209	-80.17503
2015	FP&L	AT&T	2018	2626456	12/10/2015	6/27/2018	New	Broward	Davie	4801	FL-7	26.06209	-80.20806
2015	FP&L	AT&T	2018	2626390	12/10/2015	10/8/2018	New	Broward	Tamarac	5488-5498	W Prospect Rd	26.19139	-80.18132
2015	FP&L	AT&T	2018	2626367	12/10/2015	8/6/2018	New	Broward	Davie	4153-4499	SW 47th Ave	26.06661	-80.21015
2015	FP&L	AT&T	2018	2626361	12/10/2015	9/21/2018	New	Broward	Tamarac	5200	NW 31st Ave	26.19134	-80.18345
2015	FP&L	AT&T	2018	2626248	12/10/2015	10/8/2018	New	Broward	Tamarac	5375	W Prospect Rd	26.19372	-80.1833
2015	FP&L	AT&T	2018	2626206	12/10/2015	10/8/2018	New	Broward	Tamarac	3904-4254	W Prospect Rd	26.19502	-80.18429
2015	FP&L	AT&T	2018	2626204	12/10/2015	10/8/2018	New	Broward	Tamarac	3070-3098	W Prospect Rd	26.19499	-80.18534
2015	FP&L	AT&T	2018	2626080	12/10/2015	10/31/2018	New	Broward	Lauderhill	5330	NW 88th Ave	26.19052	-80.26792
2015	FP&L	AT&T	2018	2626060	12/10/2015	10/3/2018	New	Broward	Lauderhill	5000-5136	N Pine Island Rd	26.18665	-80.26784
2015	FP&L	AT&T	2018	2625387	12/9/2015	9/6/2018	New	Palm Beach	Wellington	1388-1398	Greenview Shores Blvd	26.66208	-80.26826
2015	FP&L	AT&T	2018	2625362	12/9/2015	9/6/2018	New	Palm Beach	Wellington	13937-139	Wellington Trace	26.66205	-80.26814
2015	FP&L	AT&T	2018	2625359	12/9/2015	9/6/2018	New	Palm Beach	Wellington	13905	Wellington Trace	26.66228	-80.26745
2015	FP&L	AT&T	2018	2625334	12/9/2015	9/6/2018	New	Palm Beach	Wellington	13673-137	Wellington Trace	26.66303	-80.26532
2015	FP&L	AT&T	2018	2625332	12/9/2015	9/6/2018	New	Palm Beach	Wellington	13601-136	Wellington Trace	26.66338	-80.26439
2015	FP&L	AT&T	2018	2625252	12/9/2015	9/19/2018	New	Palm Beach	Wellington	1400-1460	Greenview Shores Blvd	26.66163	-80.26807
2015	FP&L	AT&T	2018	2625085	12/9/2015	9/6/2018	New	Palm Beach	Wellington	1825	Greenview Shores Blvd	26.65492	-80.26497
2015	FP&L	AT&T	2018	2624401	12/8/2015	9/6/2018	New	Palm Beach	Delray Beach	900-950	George Bush Blvd	26.47397	-80.06372
2015	FP&L	AT&T	2018	2624289	12/8/2015	9/6/2018	New	Palm Beach	Delray Beach	729-777	Palm Trail	26.47244	-80.06343
2015	FP&L	AT&T	2018	2624251	12/8/2015	9/6/2018	New	Palm Beach	Delray Beach	709	NE 7th St	26.47276	-80.06593
2015	FP&L	AT&T	2018	2624232	12/8/2015	9/6/2018	New	Palm Beach	Delray Beach	707	NE 6th Ave	26.47293	-80.06677
2015	FP&L	AT&T	2018	2624204	12/8/2015	7/12/2018	New	Palm Beach	Delray Beach	802	NE 6th Ave	26.47418	-80.06739
2015	FP&L	AT&T	2018	2624065	12/8/2015	11/2/2018	New	Miami-Dade	Miami	11920	SW 214th St	25.56796	-80.38528
2015	FP&L	AT&T	2018	2624008	12/8/2015	10/22/2018	New	Miami-Dade	Miami	12255	SW 219th St	25.56349	-80.38947
2015	FP&L	AT&T	2017	2624000	12/8/2015	9/28/2018	New	Miami-Dade	Miami	21220	SW 115th Rd	25.5693	-80.37975
2015	FP&L	AT&T	2018	2623957	12/8/2015	10/22/2018	New	Miami-Dade	Miami	21845	Goulds Ave	25.56352	-80.3858
2015	FP&L	AT&T	2018	2623941	12/8/2015	10/19/2018	New	Miami-Dade	Miami	21221	SW 120th Ave	25.56951	-80.38664
2015	FP&L	AT&T	2018	2623910	12/8/2015	10/22/2018	New	Miami-Dade	Miami	12215-122	SW 217th St	25.56532	-80.38919
2015	FP&L	AT&T	2018	2623906	12/8/2015	10/22/2018	New	Miami-Dade	Miami	21695	SW 120th Ave	25.5654	-80.38657
2015	FP&L	AT&T	2018	2623898	12/8/2015	10/8/2018	New	Brevard	Merritt Island	52-98	E Merritt Ave	28.36149	-80.69821
2015	FP&L	AT&T	2018	2623871	12/8/2015	9/28/2018	New	Miami-Dade	Miami	21805	SW 114th Ave		
2015	FP&L	AT&T	2018	2623852	12/8/2015	10/8/2018	New	Brevard	Merritt Island	1-57	W Merritt Ave	28.36159	-80.70076
2015	FP&L	AT&T	2018	2623811	12/8/2015	10/8/2018	New	Brevard	Merritt Island	355	Kenzel Ct	28.36508	-80.70783
2015	FP&L	AT&T	2018	2623810	12/8/2015	10/8/2018	New	Brevard	Merritt Island	345	Kenzel Ct	28.36508	-80.70752
2015	FP&L	AT&T	2018	2623800	12/8/2015	10/8/2018	New	Brevard	Merritt Island	310	Kenzel Ct	28.36486	-80.70653
2015	FP&L	AT&T	2018	2623712	12/8/2015	10/23/2018	New	St Johns	St Augustine		HELEN ST.	29.89639	-81.34393
2015	FP&L	AT&T	2018	2623702	12/8/2015	10/8/2018	New	Brevard	Merritt Island	440	Norwood St	28.36355	-80.70406
2015	FP&L	AT&T	2018	2623701	12/8/2015	10/8/2018	New	Brevard	Merritt Island	420	Norwood St	28.36312	-80.70406
2015	FP&L	AT&T	2018	2623698	12/8/2015	10/8/2018	New	Brevard	Merritt Island	400	Norwood St	28.36274	-80.70406
2015	FP&L	AT&T	2018	2623697	12/8/2015	10/8/2018	New	Brevard	Merritt Island	340	Norwood St	28.36233	-80.70407
2015	FP&L	AT&T	2018	2623696	12/8/2015	10/8/2018	New	Brevard	Merritt Island	330	Norwood St	28.3621	-80.70407
2015	FP&L	AT&T	2018	2623694	12/8/2015	10/8/2018	New	Brevard	Merritt Island	310	Norwood St	28.36168	-80.70407
2015	FP&L	AT&T	2018	2623692	12/8/2015	10/8/2018	New	Brevard	Merritt Island	410	W Merritt Ave	28.36146	-80.7059
2015	FP&L	AT&T	2018	2623685	12/8/2015	10/8/2018	New	Brevard	Merritt Island	405-417	W Merritt Ave	28.36146	-80.70563
2015	FP&L	AT&T	2018	2623683	12/8/2015	10/8/2018	New	Brevard	Merritt Island	371	W Merritt Ave	28.36147	-80.70506
2015	FP&L	AT&T	2018	2623679	12/8/2015	11/1/2018	New	St Johns	St Augustine		HOLMES BLVD.	29.89018	-81.34454
2015	FP&L	AT&T	2018	2623668	12/8/2015	10/31/2018	New	St Johns	St Augustine		PEARL ST.	29.89352	-81.34924
2015	FP&L	AT&T	2018	2623650	12/8/2015	10/8/2018	New	Brevard	Merritt Island	301-399	Tangerine Ave	28.35925	-80.70332
2015	FP&L	AT&T	2018	2623578	12/8/2015	10/8/2018	New	Brevard	Merritt Island	35	Parnell St	28.35755	-80.70327
2015	FP&L	AT&T	2018	2623075	12/7/2015	6/8/2018	New	Miami-Dade	Hialeah	640	E 6th Pl	25.82779	-80.26844
2015	FP&L	AT&T	2018	2622826	12/7/2015	3/24/2018	New	Miami-Dade	North Miami	13115	NW 11th Ave	25.89486	-80.21673
2015	FP&L	AT&T	2018	2622823	12/7/2015	3/24/2018	New	Miami-Dade	North Miami	13250	NW 11th Ave	25.89573	-80.21759
2015	FP&L	AT&T	2018	2622819	12/7/2015	3/24/2018	New	Miami-Dade	North Miami	13180	NW 11th Ave	25.89506	-80.21725
2015	FP&L	AT&T	2018	2622793	12/7/2015	2/14/2018	New	Miami-Dade	North Miami	13420	NW 7th Ave	25.89774	-80.21172
2015	FP&L	AT&T	2018	2622734	12/7/2015	2/14/2018	New	Miami-Dade	North Miami	601-699	NW 131st St	25.89473	-80.21053
2015	FP&L	AT&T	2018	2622287	12/7/2015	1/3/2018	New	Miami-Dade	Miami Beach	150	Terminal Island	25.77155	-80.14802
2015	FP&L	AT&T	2018	2622280	12/7/2015	1/3/2018	New	Miami-Dade	Miami Beach	150	Terminal Island	25.77164	-80.14808
2015	FP&L	AT&T	2018	2622259	12/7/2015	9/27/2018	New	St Lucie	Port St Lucie	454-456	SW Tulip Blvd	27.24862	-80.35434
2015	FP&L	AT&T	2018	2622247	12/7/2015	10/30/2018	New	Broward	Dania	24 SE 11 ST 24 SE 11 ST		26.03777	-80.14252
2015	FP&L	AT&T	2018	2621565	12/4/2015	11/14/2018	New	Miami-Dade	North Miami	1682-1686	NE 135th St		
2015	FP&L	AT&T	2018	2621564	12/4/2015	11/14/2018	New	Miami-Dade	North Miami	1606-1648	NE 135th St		
2015	FP&L	AT&T	2018	2621128	12/3/2015	9/18/2018	New	Palm Beach	West Palm Beach	2485	Country Oaks LN	26.86221	-80.07153
2015	FP&L	AT&T	2018	2621078	12/3/2015	9/18/2018	New	Palm Beach	West Palm Beach	13102	Coastal CIR	26.86807	-80.07121
2015	FP&L	AT&T	2018	2620505	12/3/2015	7/23/2018	New	Brevard	Titusville	999-1017	FL-50	28.55746	-80.81362
2015	FP&L	AT&T	2018	2620504	12/3/2015	7/23/2018	New	Brevard	Titusville	1019-1045	FL-50	28.55748	-80.81399
2015	FP&L	AT&T	2018	2620493	12/3/2015	7/23/2018	New	Brevard	Titusville	4799	Apollo Rd	28.55747	-80.81442
2015	FP&L	AT&T	2018	2620443	12/3/2015	7/23/2018	New	Brevard	Titusville	4751-4755	Hood Ave	28.55752	-80.81864
2015	FP&L	AT&T	2018	2620333	12/3/2015	7/23/2018	New	Brevard	Titusville	2035	Cheney Hwy	28.55758	-80.82479
2015	FP&L	AT&T	2018	2620332	12/3/2015	7/23/2018	New	Brevard	Titusville	2035	Cheney Hwy	28.55759	-80.82542
2015	FP&L	AT&T	2018	2620331	12/3/2015	7/23/2018	New	Brevard	Titusville	2035	Cheney Hwy	28.55759	-80.82605
2015	FP&L	AT&T	2018	2620327	12/3/2015	7/23/2018	New	Brevard	Titusville	2035	Cheney Hwy	28.55759	-80.82668
2015	FP&L	AT&T	2018	2619750	12/2/2015	8/8/2018	New	Brevard	Sebastian	9309	Victoria Dr	27.85899	-80.49523
2015	FP&L	AT&T	2018	2619696	12/2/2015	8/8/2018	New	Brevard	Sebastian	3755	Lakeview Dr	27.84867	-80.4986
2015	FP&L	AT&T	2018	2619694	12/2/2015	8/8/2018	New	Brevard	Sebastian	9730	Holly St	27.8494	-80.4984
2015	FP&L	AT&T	2017	2619345	12/2/2015	8/8/2018	New	Brevard	Sebastian	3985	Main St	27.85517	-80.49471
2015	FP&L	AT&T	2017	2619263	12/2/2015	8/8/2018	New	Brevard	Sebastian	4060	Chamberlan Terrace	27.85903	-80.49235



## PUBLIC VERSION

Created Year	Owner Company	NTG Company	Updated Year	TicketNu mber	CreatedOn	UpdatedOn	TicketTyp e	County	Place	HouseNu mber	StreetName	Latitude	Longitude
2015	FP&L	AT&T	2018	2618507	12/1/2015	6/8/2018	New	Miami-Dade	Hialeah	1751-1799	E 8th Ave	25.83834	-80.26572
2015	FP&L	AT&T	2018	2618506	12/1/2015	6/8/2018	New	Miami-Dade	Hialeah	830	E 18th St	25.83837	-80.26503
2015	FP&L	AT&T	2018	2618505	12/1/2015	6/8/2018	New	Miami-Dade	Hialeah	851	E 17th St	25.83838	-80.26467
2015	FP&L	AT&T	2018	2618499	12/1/2015	6/8/2018	New	Miami-Dade	Hialeah	1000-1028	E 17th St	25.83758	-80.26142
2015	FP&L	AT&T	2018	2618497	12/1/2015	6/8/2018	New	Miami-Dade	Hialeah	1046	E 16th St	25.8367	-80.26104
2015	FP&L	AT&T	2018	2618491	12/1/2015	6/8/2018	New	Miami-Dade	Hialeah	1055	E 15th St	25.8367	-80.26038
2015	FP&L	AT&T	2018	2618313	12/1/2015	7/6/2018	New	Miami-Dade	Opa-locka	2770	NW 152 TER	25.91285	-80.24579
2015	FP&L	AT&T	2018	2618312	12/1/2015	7/6/2018	New	Miami-Dade	Opa-locka	2831	NW 151 TER	25.91278	-80.24702
2015	FP&L	AT&T	2018	2618309	12/1/2015	5/7/2018	New	Miami-Dade	Opa-locka	1318	NW 151 ST	25.91129	-80.24563
2015	FP&L	AT&T	2017	2618306	12/1/2015	7/24/2018	New	Miami-Dade	Opa-locka	3121	NW 151 ST	25.91193	-80.25163
2015	FP&L	AT&T	2017	2618305	12/1/2015	7/24/2018	New	Miami-Dade	Opa-locka	15110	NW 29 AVE	25.91211	-80.24852
2015	FP&L	AT&T	2018	2618303	12/1/2015	7/24/2018	New	Miami-Dade	Opa-locka	1030	NW JANN AVE.	25.90836	-80.25058
2015	FP&L	AT&T	2018	2618278	12/1/2015	5/7/2018	New	Miami-Dade	Opa-locka	3001	NW 152 TER	25.91337	-80.2502
2015	FP&L	AT&T	2018	2617895	11/30/2015	6/27/2018	New	Broward	Davie	8530	STIRLING RD		
2015	FP&L	AT&T	2018	2616661	11/25/2015	5/30/2018	New	Volusia	Ormond Beach	1335	AVE D	29.25762	-81.0869
2015	FP&L	AT&T	2018	2616659	11/25/2015	12/5/2017	New	Volusia	Ormond Beach	1968	LINDA AVE	29.25895	-81.07652
2015	FP&L	AT&T	2018	2616539	11/25/2015	8/15/2018	New	Palm Beach	West Palm Beach		Beeline Hwy	26.8043	-80.14344
2015	FP&L	AT&T	2018	2616347	11/25/2015	5/30/2018	New	Miami-Dade	Miami		NE 112TH ST	25.87794	-80.18852
2015	FP&L	AT&T	2018	2616294	11/25/2015	5/1/2018	New	Palm Beach	Delray Beach	7533	Hagen Ranch Rd	26.45426	-80.1633
2015	FP&L	AT&T	2018	2616129	11/25/2015	10/22/2018	New	Broward	Fort Lauderdale		NW 20 ST	26.15258	-80.17555
2015	FP&L	AT&T	2018	2616094	11/25/2015	8/16/2018	New	St Johns	St Augustine	3351	CARMEL RD	29.8321	-81.32011
2015	FP&L	AT&T	2018	2616078	11/25/2015	11/14/2018	New	Palm Beach	Greenacres City		10TH AVE	26.63079	-80.1298
2015	FP&L	AT&T	2018	2615993	11/25/2015	9/17/2018	New	Palm Beach	Palm Beach	16343	Sims Road	26.4344	-80.13036
2015	FP&L	AT&T	2018	2615991	11/25/2015	7/20/2018	New	Palm Beach	Palm Beach	16343	Sims Road	26.43358	-80.13034
2015	FP&L	AT&T	2018	2615625	11/24/2015	10/26/2018	New	Palm Beach	Belle Glade	400-498	NW Ave L	26.69668	-80.67293
2015	FP&L	AT&T	2018	2615594	11/24/2015	9/23/2018	New	Miami-Dade	Miami	3525	Northwest 51st Street	25.82121	-80.25339
2015	FP&L	AT&T	2018	2615485	11/24/2015	2/20/2018	New	Miami-Dade	Miami		NW 28 CT.	25.91788	-80.24651
2015	FP&L	AT&T	2018	2615410	11/24/2015	8/19/2017	New	Miami-Dade	Miami		SW 144 ST.	25.6371	-80.29428
2015	FP&L	AT&T	2018	2615347	11/24/2015	9/25/2018	New	Miami-Dade	Miami		NW 123RD ST	25.88767	-80.20113
2015	FP&L	AT&T	2018	2615333	11/24/2015	5/30/2018	New	Miami-Dade	Miami		NW 120TH ST	25.8854	-80.2005
2015	FP&L	AT&T	2017	2615299	11/24/2015	9/13/2017	New	Miami-Dade	Miami		N MIAMI AV	25.88487	-80.19899
2015	FP&L	AT&T	2018	2615293	11/24/2015	5/30/2018	New	Miami-Dade	Miami		NW 120TH ST	25.88537	-80.2012
2015	FP&L	AT&T	2018	2615281	11/24/2015	5/30/2018	New	Miami-Dade	Miami		NW 120TH ST	25.88538	-80.20088
2015	FP&L	AT&T	2018	2615277	11/24/2015	5/30/2018	New	Miami-Dade	Miami		NW 123RD ST	25.88772	-80.20079
2015	FP&L	AT&T	2018	2615266	11/24/2015	5/30/2018	New	Miami-Dade	Miami		NW 15T AVE	25.88621	-80.20045
2015	FP&L	AT&T	2018	2614980	11/24/2015	7/10/2018	New	Palm Beach	West Palm Beach	4138	VICLIFF RD	26.6389	-80.10676
2015	FP&L	AT&T	2018	2613876	11/23/2015	8/10/2018	New	Brevard	Cocoa	3230	N U.S. 1	28.40409	-80.75457
2015	FP&L	AT&T	2017	2613543	11/23/2015	2/15/2018	New	Miami-Dade	Miami	3121	NW 151st St	25.9118	-80.25168
2015	FP&L	AT&T	2017	2613507	11/23/2015	2/15/2018	New	Miami-Dade	Miami	15110	NW 31st Ave	25.91194	-80.25132
2015	FP&L	AT&T	2018	2613457	11/23/2015	2/15/2018	New	Miami-Dade	Miami	15111	NW 32nd Ave	25.91193	-80.25169
2015	FP&L	AT&T	2018	2613427	11/23/2015	9/25/2018	New	Miami-Dade		2832-2898	NW 153rd Terrace	25.91367	-80.24861
2015	FP&L	AT&T	2018	2613308	11/23/2015	9/27/2018	New	Volusia	Port Orange		Madeline Ave	29.14301	-81.02179
2015	FP&L	AT&T	2018	2611577	11/20/2015	9/28/2018	New	Brevard	Rockledge	915	CARDINAL AVE.	28.32963	-80.7417
2015	FP&L	AT&T	2018	2610880	11/19/2015	8/28/2018	New	Volusia	Ormond Beach	492	Hand Ave	29.26846	-81.06414
2015	FP&L	AT&T	2017	2610608	11/19/2015	8/7/2018	New	St Lucie	Port St Lucie	3114	S 22ND STR	27.40965	-80.34637
2015	FP&L	AT&T	2018	2610434	11/19/2015	9/13/2018	New	Brevard	Indianalantic	415	HIBISCUS TRL	28.07746	-80.5647
2015	FP&L	AT&T	2018	2610084	11/19/2015	9/26/2018	New	St Johns	St Augustine		SECOND AVE	29.94592	-81.33576
2015	FP&L	AT&T	2018	2610077	11/19/2015	9/26/2018	New	St Johns	St Augustine		PONCE DE LEON BLVD	29.93505	-81.33168
2015	FP&L	AT&T	2018	2609999	11/19/2015	10/13/2018	New	St Johns	St Augustine	895	S ORANGE ST	29.88436	-81.34864
2015	FP&L	AT&T	2018	2609998	11/19/2015	9/25/2018	New	Broward	Deerfield Beach		NW 2ND TER	26.32432	-80.10596
2015	FP&L	AT&T	2018	2609350	11/18/2015	10/26/2018	New	St Johns	St Augustine		3rd Ave	29.84455	-81.27036
2015	FP&L	AT&T	2018	2608921	11/18/2015	8/16/2018	New	St Johns	St Augustine	811	Mickler Boulevard	29.84501	-81.27278
2015	FP&L	AT&T	2018	2608632	11/18/2015	5/15/2018	New	Palm Beach	Boca Raton	495	NW 16th St	26.36547	-80.09545
2015	FP&L	AT&T	2017	2607667	11/17/2015	9/13/2017	New	Miami-Dade	Miami	45	NW 119th St	25.88484	-80.19913
2015	FP&L	AT&T	2018	2607662	11/17/2015	5/30/2018	New	Miami-Dade	Miami	125	NW 120th Terrace	25.88615	-80.20084
2015	FP&L	AT&T	2018	2605032	11/13/2015	10/4/2018	New	Martin	Stuart	801	SE Osceola St	27.19888	-80.24023
2015	FP&L	AT&T	2018	2605029	11/13/2015	8/21/2018	New	Martin	Stuart	206	SE Balboa Ave	27.1989	-80.2406
2015	FP&L	AT&T	2018	2604705	11/13/2015	12/11/2017	New	St Johns	St Augustine		FISH ISLAND RD.	29.8647	-81.29277
2015	FP&L	AT&T	2018	2603847	11/12/2015	8/8/2018	New	Miami-Dade	Miami		R/O 15715 SW 85 AVE.	25.62443	-80.33084
2015	FP&L	AT&T	2018	2603785	11/12/2015	8/15/2018	New	Volusia	Port Orange		HERITAGE DRIVE	29.17042	-81.03428
2015	FP&L	AT&T	2018	2603662	11/12/2015	9/26/2018	New	St Johns	St Augustine		AVENUE B	29.94924	-81.34233
2015	FP&L	AT&T	2018	2603647	11/12/2015	1/22/2018	New	Palm Beach	Palm Beach		GOLFERS CIRCLE WAY	26.82885	-80.10397
2015	FP&L	AT&T	2018	2603557	11/12/2015	11/7/2018	New	Volusia	Port Orange	5614	MARSHFIELD DRIVE	29.11876	-80.99291
2015	FP&L	AT&T	2018	2603529	11/12/2015	11/2/2018	New	St Johns	St Augustine	3525	DOT RD.	29.93148	-81.34047
2015	FP&L	AT&T	2018	2603373	11/12/2015	8/13/2018	New	Palm Beach	Palm Beach	4298	CAMBRIDGE ST	26.62626	-80.11188
2015	FP&L	AT&T	2018	2603363	11/12/2015	7/10/2018	New	Palm Beach	Palm Beach		R/O 5657 CALICO ROAD	26.64939	-80.13126
2015	FP&L	AT&T	2017	2603352	11/12/2015	4/17/2017	New	Miami-Dade	Miami		NW 125 ST.	25.88999	-80.20031
2015	FP&L	AT&T	2018	2602654	11/11/2015	3/22/2018	New	Miami-Dade	Miami	330	NE 70th St	25.8392	-80.18972
2015	FP&L	AT&T	2018	2602652	11/11/2015	9/11/2018	New	Miami-Dade	Miami	304	NE 70th St	25.83919	-80.18997
2015	FP&L	AT&T	2018	2602625	11/11/2015	9/25/2018	New	Miami-Dade	Miami	6891	NE 3rd Ave	25.83796	-80.19025
2015	FP&L	AT&T	2018	2602620	11/11/2015	9/25/2018	New	Miami-Dade	Miami	6705	NE 3rd Ave	25.8369	-80.19019
2015	FP&L	AT&T	2018	2602614	11/11/2015	9/11/2018	New	Miami-Dade	Miami	6502	NE 2nd Ct	25.83607	-80.19147
2015	FP&L	AT&T	2018	2602594	11/11/2015	4/14/2018	New	Miami-Dade	Miami	223	NE 67th St	25.83652	-80.19189
2015	FP&L	AT&T	2018	2602562	11/11/2015	9/25/2018	New	Miami-Dade	Miami	201-295	NE 71st St	25.84026	-80.19089
2015	FP&L	AT&T	2018	2602547	11/11/2015	9/11/2018	New	Miami-Dade	Miami	301-317	NE 71st St	25.84027	-80.19032
2015	FP&L	AT&T	2018	2602212	11/11/2015	4/4/2018	New	Martin	Stuart		A/F 3324 SE JEFFERSON ST	27.16367	-80.20911
2015	FP&L	AT&T	2018	2602194	11/11/2015	11/1/2018	New	Volusia	Daytona Beach	1269	INDEPENDENCE DRIVE	29.17038	-81.034
2015	FP&L	AT&T	2018	2602122	11/11/2015	2/7/2018	New	Palm Beach	Palm Beach	4250	NARCISSUS AV	26.62489	-80.10938
2015	FP&L	AT&T	2018	2601314	11/10/2015	7/16/2018	New	Indian River	Fellsmere		Massachusetts Avenue	27.75915	-80.60435
2015	FP&L	AT&T	2018	2601228	11/10/2015	7/16/2018	New	Indian River	Fellsmere	198	South Myrtle Street	27.75975	-80.60857
2015	FP&L	AT&T	2018	2601217	11/10/2015	7/16/2018	New	Indian River	Fellsmere	158	South Myrtle Street	27.76147	-80.60854



## PUBLIC VERSION

Created Year	Owner Company	NTG Company	Updated Year	Ticket Number	Created On	Updated On	Ticket Type	County	Place	House Number	Street Name	Latitude	Longitude
2015	FP&L	AT&T	2018	2601208	11/10/2015	7/16/2018	New	Indian River	Fellsmere	152	South Myrtle Street	27.76185	-80.60852
2015	FP&L	AT&T	2018	2601202	11/10/2015	7/16/2018	New	Indian River	Fellsmere	144	South Myrtle Street	27.76228	-80.60853
2015	FP&L	AT&T	2018	2601197	11/10/2015	7/16/2018	New	Indian River	Fellsmere	132	South Myrtle Street	27.76251	-80.60851
2015	FP&L	AT&T	2018	2601182	11/10/2015	7/16/2018	New	Indian River	Fellsmere	110	South Myrtle Street	27.76351	-80.60851
2015	FP&L	AT&T	2018	2600882	11/10/2015	10/30/2018	New	Volusia	Flagler Beach	1335	AVE D	29.25762	-81.0869
2015	FP&L	AT&T	2018	2600863	11/10/2015	4/4/2018	New	Martin	Stuart		R/O 5461 SE EBBTIDE AVE	27.13835	-80.19697
2015	FP&L	AT&T	2018	2600857	11/10/2015	4/4/2018	New	Martin	Stuart		R/O 5441 SE EBBTIDE AVE	27.13853	-80.19711
2015	FP&L	AT&T	2018	2600854	11/10/2015	4/4/2018	New	Martin	Stuart		R/O SE EBBTIDE AVE	27.14067	-80.19815
2015	FP&L	AT&T	2018	2600791	11/10/2015	8/16/2018	New	St Johns	St Augustine	1813	S.R. 207	29.84456	-81.3645
2015	FP&L	AT&T	2018	2600203	11/9/2015	5/29/2018	New	Volusia	Flagler Beach	420	JAMES STREET	29.27804	-81.06615
2015	FP&L	AT&T	2018	2600186	11/9/2015	5/29/2018	New	Volusia	Flagler Beach	299	PINE STREET	29.27091	-81.0641
2015	FP&L	AT&T	2017	2599787	11/9/2015	10/8/2018	New	Brevard	Merritt Island		R/O 4515 OCEAN BEACH BLVD	28.36048	-80.60553
2015	FP&L	AT&T	2016	2599604	11/9/2015	9/28/2018	New	Volusia	Daytona Beach		R/O 103 SEAWAY AVE	29.15197	-80.97136
2015	FP&L	AT&T	2018	2599571	11/9/2015	5/30/2018	New	Miami-Dade	Miami		R/O 1430 NW 119 ST.	25.88281	-80.22298
2015	FP&L	AT&T	2018	2599564	11/9/2015	5/30/2018	New	Miami-Dade	Miami		R/O 11401 NW 12 AVE.	25.87942	-80.21816
2015	FP&L	AT&T	2018	2599558	11/9/2015	5/30/2018	New	Miami-Dade	Miami		R/O 1231 NW 114 ST.	25.87939	-80.21901
2015	FP&L	AT&T	2018	2599550	11/9/2015	5/30/2018	New	Miami-Dade	Miami		N/O C/O 13 AVE. NW 116 ST.	25.88081	-80.2205
2015	FP&L	AT&T	2016	2599198	11/9/2015	8/31/2018	New	Volusia	Daytona Beach	2203	S PENINSULA DRIVE	29.19583	-80.99651
2015	FP&L	AT&T	2018	2598126	11/6/2015	4/13/2018	New	St Lucie	Port St Lucie	4051	SW Rosser Blvd	27.22568	-80.3996
2015	FP&L	AT&T	2018	2598121	11/6/2015	4/13/2018	New	St Lucie	Port St Lucie	4021	SW Rosser Blvd	27.22634	-80.39959
2015	FP&L	AT&T	2018	2598112	11/6/2015	4/13/2018	New	St Lucie	Port St Lucie	3961	3997 SW Rosser Blvd	27.227	-80.39959
2015	FP&L	AT&T	2018	2598097	11/6/2015	4/13/2018	New	St Lucie	Port St Lucie	3961	SW Rosser Blvd	27.22768	-80.39959
2015	FP&L	AT&T	2018	2598084	11/6/2015	4/13/2018	New	St Lucie	Port St Lucie	1686	SW Mullinax Ave	27.22958	-80.39934
2015	FP&L	AT&T	2018	2598083	11/6/2015	4/13/2018	New	St Lucie	Port St Lucie	3885	SW Rosser Blvd	27.22975	-80.39959
2015	FP&L	AT&T	2018	2598071	11/6/2015	4/13/2018	New	St Lucie	Port St Lucie	3825	SW Rosser Blvd	27.23147	-80.39959
2015	FP&L	AT&T	2018	2597947	11/6/2015	4/13/2018	New	St Lucie	Port St Lucie	1692	SW Lofgren Ave	27.23699	-80.39959
2015	FP&L	AT&T	2018	2597869	11/6/2015	4/13/2018	New	St Lucie	Port St Lucie	3501-3513	SW Rosser Blvd	27.24032	-80.3996
2015	FP&L	AT&T	2018	2597798	11/6/2015	10/8/2018	New	Broward	Sunrise	10941-1121	Sunset Strip	26.15295	-80.29719
2015	FP&L	AT&T	2018	2597797	11/6/2015	8/11/2018	New	Broward	Sunrise	10941-1121	Sunset Strip	26.15295	-80.2967
2015	FP&L	AT&T	2018	2597794	11/6/2015	8/11/2018	New	Broward	Sunrise	10901-1091	Sunset Strip	26.15295	-80.29607
2015	FP&L	AT&T	2018	2597792	11/6/2015	9/27/2018	New	St Lucie	Port St Lucie	3249	SW Rosser Blvd	27.2473	-80.39962
2015	FP&L	AT&T	2018	2597791	11/6/2015	8/11/2018	New	Broward	Sunrise	10901-1091	Sunset Strip	26.15295	-80.2954
2015	FP&L	AT&T	2018	2597765	11/6/2015	7/27/2018	New	St Lucie	Port St Lucie	4200-4230	SW Rosser Blvd	27.22066	-80.39944
2015	FP&L	AT&T	2018	2597763	11/6/2015	7/27/2018	New	St Lucie	Port St Lucie	4200-4230	SW Rosser Blvd; Port St Lucie; FL	27.22067	-80.39902
2015	FP&L	AT&T	2018	2597710	11/6/2015	4/18/2018	New	St Lucie	Port St Lucie	4200-4230	SW Rosser Blvd	27.22069	-80.3996
2015	FP&L	AT&T	2018	2597166	11/5/2015	5/24/2018	New	Martin	Stuart	4174	SE Grant St	27.13991	-80.19773
2015	FP&L	AT&T	2018	2597150	11/5/2015	5/24/2018	New	Martin	Stuart	4950	SE Railway Ave	27.14384	-80.1965
2015	FP&L	AT&T	2018	2597127	11/5/2015	5/24/2018	New	Martin	Stuart	3106	SE Mimosa St	27.13701	-80.21207
2015	FP&L	AT&T	2018	2596438	11/5/2015	9/27/2018	New	Volusia	South Daytona	1609	S Segrave St	29.18218	-81.01044
2015	FP&L	AT&T	2018	2596430	11/5/2015	10/24/2018	New	Brevard	Melbourne		S/O 5215 S HIGHWAY A1A	27.98109	-80.51509
2015	FP&L	AT&T	2018	2596408	11/5/2015	10/26/2018	New	Brevard	Melbourne		R/O 315 SUNSET BLVD	28.07126	-80.56036
2015	FP&L	AT&T	2018	2596398	11/5/2015	7/21/2018	New	Miami-Dade	Miami		R/O 10370 SW 201ST TER	25.57934	-80.35981
2015	FP&L	AT&T	2018	2596397	11/5/2015	9/28/2018	New	Miami-Dade	Miami	10215	PAN AMERICAN DR	25.57145	-80.35638
2015	FP&L	AT&T	2018	2596394	11/5/2015	10/19/2018	New	Miami-Dade	Miami	9915	SW 196TH ST	25.5857	-80.35236
2015	FP&L	AT&T	2018	2596390	11/5/2015	9/28/2018	New	Miami-Dade	Miami		R/O 19530 GULFSTREAM RD	25.58515	-80.34988
2015	FP&L	AT&T	2018	2596379	11/5/2015	10/26/2018	New	St Johns	St Augustine	407	GERONA RD.	29.84638	-81.31856
2015	FP&L	AT&T	2018	2596369	11/5/2015	8/16/2018	New	St Johns	St Augustine	506	D ST.	29.84256	-81.27363
2015	FP&L	AT&T	2018	2596367	11/5/2015	8/16/2018	New	St Johns	St Augustine	211	C ST.	29.84324	-81.26989
2015	FP&L	AT&T	2018	2596366	11/5/2015	8/16/2018	New	St Johns	St Augustine	212	E ST.	29.84181	-81.26997
2015	FP&L	AT&T	2018	2595357	11/4/2015	9/27/2018	New	Miami-Dade	North Bay Village	955	MARSEILLE DR.	25.85674	-80.12969
2015	FP&L	AT&T	2018	2595320	11/4/2015	9/21/2018	New	Miami-Dade	North Bay Village	1125	MARSEILLE DR.	25.85665	-80.13027
2015	FP&L	AT&T	2018	2595301	11/4/2015	9/21/2018	New	Miami-Dade	North Bay Village	1794	NORMANDY DR.	25.85183	-80.13952
2015	FP&L	AT&T	2018	2594231	11/3/2015	10/11/2018	New	Palm Beach	Palm Beach		R/O A/W NW 319 3 AVE	26.46773	-80.07575
2015	FP&L	AT&T	2018	2594228	11/3/2015	11/3/2018	New	Palm Beach	Palm Beach		R/O A/W NW 353 3 AVE	26.46885	-80.07578
2015	FP&L	AT&T	2018	2594215	11/3/2015	9/6/2018	New	Palm Beach	Palm Beach		R/O 133 NW 5 AVE	26.46448	-80.07779
2015	FP&L	AT&T	2018	2594213	11/3/2015	10/11/2018	New	Palm Beach	Palm Beach		R/O 122 SE 1 AVE	26.45902	-80.07249
2015	FP&L	AT&T	2018	2594210	11/3/2015	9/6/2018	New	Palm Beach	Palm Beach		F/O 225 SW 3 AVE	26.45724	-80.07585
2015	FP&L	AT&T	2017	2593793	11/3/2015	9/24/2018	New	Brevard	Cocoa	222	Cocoa Isles Blvd	28.32989	-80.61216
2015	FP&L	AT&T	2017	2593780	11/3/2015	9/24/2018	New	Brevard	Cocoa	201	Cocoa Isles Blvd	28.32989	-80.61149
2015	FP&L	AT&T	2018	2593665	11/3/2015	11/15/2017	New	Columbia	Lake City	2753	US-90	30.18671	-82.59421
2015	FP&L	AT&T	2018	2593640	11/3/2015	11/15/2017	New	Columbia	Lake City	2525	E Duval St	30.18662	-82.59819
2015	FP&L	AT&T	2018	2593634	11/3/2015	10/9/2017	New	Columbia	Lake City	2208	E Duval St	30.18652	-82.59906
2015	FP&L	AT&T	2018	2593592	11/3/2015	11/15/2017	New	Columbia	Lake City		FL-100	30.18619	-82.60332
2015	FP&L	AT&T	2018	2593590	11/3/2015	12/28/2017	New	Columbia	Lake City	2649	NE Bascom Norris Dr	30.18666	-82.60395
2015	FP&L	AT&T	2017	2593584	11/3/2015	7/25/2018	New	Brevard	West Melbourne	2020	Wingate Blvd	28.05893	-80.65638
2015	FP&L	AT&T	2016	2593582	11/3/2015	7/25/2018	New	Brevard	West Melbourne	2020	Wingate Blvd	28.05899	-80.65791
2015	FP&L	AT&T	2018	2593573	11/3/2015	7/23/2018	New	Brevard	Titusville	3860	Barna Ave	28.57043	-80.82367
2015	FP&L	AT&T	2018	2593538	11/3/2015	10/17/2018	New	Brevard	Titusville	4600-4622	Barna Ave	28.5573	-80.82274
2015	FP&L	AT&T	2018	2593537	11/3/2015	7/23/2018	New	Brevard	Titusville	4700	Barna Ave	28.55688	-80.82274
2015	FP&L	AT&T	2018	2593534	11/3/2015	7/23/2018	New	Brevard	Titusville	4726-4732	Barna Ave	28.55557	-80.82274
2015	FP&L	AT&T	2017	2593245	11/2/2015	9/27/2018	New	Brevard	Melbourne		AMERICA ST.	28.06191	-80.59861
2015	FP&L	AT&T	2018	2593138	11/2/2015	10/25/2018	New	Brevard	Melbourne	120	Rita Blvd	28.03315	-80.5418
2015	FP&L	AT&T	2018	2593047	11/2/2015	1/18/2018	New	Broward	Hollywood	510	N.W. 35TH AVENUE (EAST SIDE)	26.01469	-80.17878
2015	FP&L	AT&T	2018	2592570	11/2/2015	4/17/2018	New	Miami-Dade	Bunche Park	18100	NW 17 AVE.	25.93975	-80.22924
2015	FP&L	AT&T	2018	2592434	11/2/2015	4/17/2018	New	Palm Beach	Palm Beach	4117	RAULSON ST	26.61679	-80.11699
2015	FP&L	AT&T	2018	2592415	11/2/2015	11/7/2018	New	Volusia	Ormond Beach	360	SOUTH CENTER STREET	29.26854	-81.0665
2015	FP&L	AT&T	2018	2592359	11/2/2015	7/31/2018	New	Broward	Margate	3070-3076	Holiday Springs Blvd	26.25764	-80.23131
2015	FP&L	AT&T	2018	2592358	11/2/2015	7/31/2018	New	Broward	Margate	3070-3076	Holiday Springs Blvd	26.25763	-80.23079
2015	FP&L	AT&T	2018	2591996	10/30/2015	11/1/2018	New	Broward	Pompano Beach		R/O 500 NW 15 ST	26.24535	-80.13015
2015	FP&L	AT&T	2018	2591970	10/30/2015	5/24/2018	New	Martin	Palm City		SW 35th St	27.1617	-80.26956
2015	FP&L	AT&T	2018	2591962	10/30/2015	5/24/2018	New	Martin	Palm City		SW 35th St	27.16209	-80.26956



## PUBLIC VERSION

Created Year	Owner Company	NTG Company	Updated Year	TicketNu mber	CreatedOn	UpdatedOn	TicketTyp e	County	Place	HouseNu mber	StreetName	Latitude	Longitude
2015	FP&L	AT&T	2018	2591947	10/30/2015	5/24/2018	New	Martin	Palm City		SW 34th Ter	27.16297	-80.26955
2015	FP&L	AT&T	2018	2591944	10/30/2015	5/24/2018	New	Martin	Palm City		SW 34th Ter	27.16306	-80.26955
2015	FP&L	AT&T	2018	2591929	10/30/2015	5/24/2018	New	Martin	Palm City	1210	SW 34th St	27.16416	-80.26955
2015	FP&L	AT&T	2018	2591923	10/30/2015	5/24/2018	New	Martin	Palm City		SW 34th St	27.16445	-80.26955
2015	FP&L	AT&T	2018	2591864	10/30/2015	5/24/2018	New	Martin	Palm City		SW 33rd St	27.16479	-80.26954
2015	FP&L	AT&T	2018	2591860	10/30/2015	5/24/2018	New	Martin	Palm City		SW 33rd St	27.16499	-80.26955
2015	FP&L	AT&T	2018	2591841	10/30/2015	12/28/2017	New	Martin	Palm City	3187	SW Mapp Rd	27.16607	-80.26953
2015	FP&L	AT&T	2018	2591835	10/30/2015	8/11/2018	New	Broward	Miramar	7141	Fairway Blvd	25.97693	-80.23167
2015	FP&L	AT&T	2018	2591832	10/30/2015	5/24/2018	New	Martin	Palm City	3096	SW Mapp Rd	27.16706	-80.26953
2015	FP&L	AT&T	2018	2591819	10/30/2015	5/24/2018	New	Martin	Palm City		SW Sunset Trl	27.16796	-80.26953
2015	FP&L	AT&T	2018	2591813	10/30/2015	5/24/2018	New	Martin	Palm City	1302	SW Sunset Trail	27.16848	-80.26952
2015	FP&L	AT&T	2018	2591776	10/30/2015	9/13/2018	New	Miami-Dade	Miami		R/O 14955 SW GRANT LN.	25.4976	-80.43417
2015	FP&L	AT&T	2018	2591767	10/30/2015	10/24/2018	New	Miami-Dade	Miami		N/O C/O ILLINOIS RD. SW GRANT	25.49758	-80.43471
2015	FP&L	AT&T	2018	2591761	10/30/2015	7/20/2018	New	Miami-Dade	Miami		R/O 30301 SW 148 PL	25.48574	-80.43119
2015	FP&L	AT&T	2018	2591684	10/30/2015	4/17/2018	New	Miami-Dade	Palm Beach		R/O 1288 SW 7TH ST	26.34298	-80.11291
2015	FP&L	AT&T	2018	2591682	10/30/2015	7/3/2018	New	Miami-Dade	Palm Beach		R/O 1298 SW 7TH ST	26.343	-80.11333
2015	FP&L	AT&T	2018	2591669	10/30/2015	9/28/2018	New	Volusia	Daytona Beach	1946	SECOND STREET	29.17272	-81.00937
2015	FP&L	AT&T	2018	2591554	10/30/2015	5/15/2018	New	Indian River	Sebastian	9300-9342	FL-5	27.76338	-80.44164
2015	FP&L	AT&T	2018	2591552	10/30/2015	5/15/2018	New	Indian River	Sebastian	9172-9380	FL-5	27.76279	-80.44132
2015	FP&L	AT&T	2018	2591546	10/30/2015	5/15/2018	New	Indian River	Sebastian	9250	U.S. 1	27.76235	-80.44111
2015	FP&L	AT&T	2018	2591542	10/30/2015	5/15/2018	New	Indian River	Sebastian	9250	U.S. 1	27.76196	-80.44088
2015	FP&L	AT&T	2018	2591539	10/30/2015	5/15/2018	New	Indian River	Sebastian	9072-9170	FL-5	27.76156	-80.44066
2015	FP&L	AT&T	2018	2591530	10/30/2015	5/15/2018	New	Indian River	Sebastian	9218-9258	FL-5	27.7606	-80.44013
2015	FP&L	AT&T	2018	2591506	10/30/2015	5/15/2018	New	Indian River	Sebastian	9140	U.S. 1	27.75969	-80.4396
2015	FP&L	AT&T	2018	2591498	10/30/2015	5/15/2018	New	Indian River	Sebastian	9090	U.S. 1	27.75879	-80.43905
2015	FP&L	AT&T	2018	2591417	10/30/2015	4/26/2018	New	Indian River	Sebastian	8500-8516	Old Dixie Hwy	27.7494	-80.43626
2015	FP&L	AT&T	2018	2591410	10/30/2015	4/26/2018	New	Indian River	Sebastian	8530	U.S. 1	27.74887	-80.43612
2015	FP&L	AT&T	2018	2591364	10/30/2015	5/15/2018	New	Indian River	Sebastian	400-434	Sebastian Blvd	27.80488	-80.47375
2015	FP&L	AT&T	2018	2591333	10/30/2015	9/13/2017	New	Miami-Dade	Miami	330	NE 116th St	25.88137	-80.19114
2015	FP&L	AT&T	2018	2591324	10/30/2015	9/25/2018	New	Miami-Dade	Miami	50	NE 110th St	25.87562	-80.19687
2015	FP&L	AT&T	2018	2591323	10/30/2015	9/25/2018	New	Miami-Dade	Miami	162	NE 109th St	25.87476	-80.1945
2015	FP&L	AT&T	2018	2590784	10/29/2015	8/6/2018	New	Palm Beach	Boca Del Mar	1288	SW 17 ST	26.33259	-80.11196
2015	FP&L	AT&T	2018	2590779	10/29/2015	8/6/2018	New	Palm Beach	Boca Del Mar	1288	SW 17 ST	26.33256	-80.11177
2015	FP&L	AT&T	2018	2590546	10/29/2015	11/2/2018	New	Miami-Dade	Miami	1141	SW 36TH COURT	25.76138	-80.25389
2015	FP&L	AT&T	2018	2590398	10/29/2015	11/1/2018	New	Miami-Dade	Miami	1715	SW. 37TH AVE	25.75486	-80.25417
2015	FP&L	AT&T	2018	2590302	10/29/2015	8/8/2018	New	Volusia	South Daytona	1960	S Seagrave St	29.17388	-81.00636
2015	FP&L	AT&T	2018	2590296	10/29/2015	8/21/2018	New	Volusia	South Daytona	1960	S Seagrave St	29.17428	-81.00652
2015	FP&L	AT&T	2018	2590292	10/29/2015	8/21/2018	New	Volusia	South Daytona	1960	S Seagrave St	29.17455	-81.00665
2015	FP&L	AT&T	2018	2590289	10/29/2015	8/21/2018	New	Volusia	South Daytona	1928	S Seagrave St	29.17513	-81.00693
2015	FP&L	AT&T	2018	2590286	10/29/2015	8/21/2018	New	Volusia	South Daytona	1850-1928	S Seagrave St	29.17544	-81.00708
2015	FP&L	AT&T	2018	2590281	10/29/2015	8/21/2018	New	Volusia	South Daytona	1850-1928	S Seagrave St	29.17602	-81.00736
2015	FP&L	AT&T	2018	2590277	10/29/2015	8/21/2018	New	Volusia	South Daytona	1850-1928	S Seagrave St	29.1762	-81.00744
2015	FP&L	AT&T	2018	2590217	10/29/2015	8/21/2018	New	Volusia	South Daytona	1834	S Seagrave St	29.17644	-81.00756
2015	FP&L	AT&T	2018	2590216	10/29/2015	8/21/2018	New	Volusia	South Daytona	1850-1928	S Seagrave St	29.1767	-81.00769
2015	FP&L	AT&T	2018	2590210	10/29/2015	8/21/2018	New	Volusia	South Daytona	1816	S Seagrave St	29.177	-81.00783
2015	FP&L	AT&T	2018	2590207	10/29/2015	9/28/2018	New	Volusia	South Daytona	386	Linda Ci	29.17763	-81.00761
2015	FP&L	AT&T	2018	2590205	10/29/2015	8/21/2018	New	Volusia	South Daytona	1770	S Seagrave St	29.17742	-81.00835
2015	FP&L	AT&T	2018	2590201	10/29/2015	8/21/2018	New	Volusia	South Daytona	1770	S Seagrave St	29.17787	-81.00857
2015	FP&L	AT&T	2018	2590190	10/29/2015	9/28/2018	New	Volusia	South Daytona	1760	S Seagrave St	29.17863	-81.00892
2015	FP&L	AT&T	2018	2590185	10/29/2015	9/27/2018	New	Volusia	South Daytona	1752-1760	S Seagrave St	29.17927	-81.00913
2015	FP&L	AT&T	2018	2590182	10/29/2015	9/27/2018	New	Volusia	South Daytona	1700	S Seagrave St	29.17944	-81.00922
2015	FP&L	AT&T	2018	2590132	10/29/2015	9/26/2018	New	Volusia	South Daytona	1630	S Seagrave St	29.18112	-81.01041
2015	FP&L	AT&T	2018	2590108	10/29/2015	8/21/2018	New	Volusia	South Daytona	300-328	Rutledge Ave	29.18299	-81.00836
2015	FP&L	AT&T	2018	2590105	10/29/2015	8/21/2018	New	Volusia	South Daytona	300-328	Rutledge Ave	29.18288	-81.00864
2015	FP&L	AT&T	2018	2590101	10/29/2015	9/29/2018	New	Volusia	South Daytona	1610	Jones St	29.18239	-81.00947
2015	FP&L	AT&T	2018	2590099	10/29/2015	8/21/2018	New	Volusia	South Daytona	337	Rutledge Ave	29.18241	-81.00952
2015	FP&L	AT&T	2018	2590096	10/29/2015	8/21/2018	New	Volusia	South Daytona	337	Rutledge Ave	29.18224	-81.00991
2015	FP&L	AT&T	2018	2590090	10/29/2015	8/21/2018	New	Volusia	South Daytona	1640-1678	S Seagrave ST	29.18201	-81.01045
2015	FP&L	AT&T	2018	2590088	10/29/2015	9/28/2018	New	Volusia	South Daytona	1635	S Seagrave St	29.18205	-81.01036
2015	FP&L	AT&T	2018	2590083	10/29/2015	9/29/2018	New	Volusia	South Daytona	1609	S Seagrave St	29.18241	-81.01055
2015	FP&L	AT&T	2018	2589997	10/29/2015	10/5/2018	New	Brevard	Melbourne	865	Orange Blossom Dr	28.12118	-80.62428
2015	FP&L	AT&T	2018	2589971	10/29/2015	5/7/2018	New	Palm Beach	Delray Beach	500-598	NE 7th St	26.47252	-80.06776
2015	FP&L	AT&T	2018	2589965	10/29/2015	5/7/2018	New	Palm Beach	Delray Beach	640	NE 6th Ave	26.47228	-80.06776
2015	FP&L	AT&T	2018	2589695	10/29/2015	4/13/2018	New	St Lucie	Port St Lucie	1207	SW Edinburgh DR	27.21018	-80.38702
2015	FP&L	AT&T	2018	2589692	10/29/2015	4/13/2018	New	St Lucie	Port St Lucie	1186-1198	SW Calmar Ave	27.21055	-80.38702
2015	FP&L	AT&T	2018	2589690	10/29/2015	4/13/2018	New	St Lucie	Port St Lucie	1197	SW Calmar Ave	27.2107	-80.38701
2015	FP&L	AT&T	2018	2589689	10/29/2015	4/13/2018	New	St Lucie	Port St Lucie	1219	SW Edinburgh Dr	27.21104	-80.38702
2015	FP&L	AT&T	2018	2589687	10/29/2015	4/13/2018	New	St Lucie	Port St Lucie	1225	SW Edinburgh Dr	27.21145	-80.38705
2015	FP&L	AT&T	2018	2589686	10/29/2015	4/13/2018	New	St Lucie	Port St Lucie	1237	SW Edinburgh Dr	27.21188	-80.38723
2015	FP&L	AT&T	2018	2589685	10/29/2015	4/13/2018	New	St Lucie	Port St Lucie	1243	SW Fox CT	27.21219	-80.38745
2015	FP&L	AT&T	2018	2589684	10/29/2015	4/13/2018	New	St Lucie	Port St Lucie	1201-1243	SW Fox Ct	27.21231	-80.38757
2015	FP&L	AT&T	2018	2589680	10/29/2015	4/13/2018	New	St Lucie	Port St Lucie	1285	SW Edinburgh DR	27.21276	-80.38842
2015	FP&L	AT&T	2018	2589679	10/29/2015	4/13/2018	New	St Lucie	Port St Lucie	1285	SW Edinburgh DR	27.21283	-80.38878
2015	FP&L	AT&T	2018	2589676	10/29/2015	4/13/2018	New	St Lucie	Port St Lucie	1302-1312	SW Edinburgh Dr	27.21282	-80.38926
2015	FP&L	AT&T	2018	2589637	10/29/2015	4/13/2018	New	St Lucie	Port St Lucie	4201	SW Rosser Blvd	27.22011	-80.39959
2015	FP&L	AT&T	2018	2589636	10/29/2015	4/13/2018	New	St Lucie	Port St Lucie	4189	SW Rosser Blvd	27.22113	-80.3996
2015	FP&L	AT&T	2018	2589634	10/29/2015	4/13/2018	New	St Lucie	Port St Lucie	4165	SW Rosser Blvd	27.22186	-80.39959
2015	FP&L	AT&T	2018	2589633	10/29/2015	4/13/2018	New	St Lucie	Port St Lucie	4153	SW Rosser Blvd	27.22224	-80.3996
2015	FP&L	AT&T	2018	2589632	10/29/2015	4/13/2018	New	St Lucie	Port St Lucie	4147	SW Rosser Blvd	27.22266	-80.39959
2015	FP&L	AT&T	2018	2589631	10/29/2015	4/13/2018	New	St Lucie	Port St Lucie	4135	SW Rosser Blvd	27.2231	-80.39959
2015	FP&L	AT&T	2018	2589629	10/29/2015	4/13/2018	New	St Lucie	Port St Lucie	4117	SW Rosser Blvd	27.22373	-80.39959



## PUBLIC VERSION

Created Year	Owner Company	NTG Company	Updated Year	Ticket Number	Created On	Updated On	Ticket Type	County	Place	House Number	Street Name	Latitude	Longitude
2015	FP&L	AT&T	2018	2589628	10/29/2015	4/13/2018	New	St Lucie	Port St Lucie	4117-4121	SW Rosser Blvd	27.22428	-80.39959
2015	FP&L	AT&T	2018	2589627	10/29/2015	4/13/2018	New	St Lucie	Port St Lucie	4117-4121	SW Rosser Blvd	27.22461	-80.39959
2015	FP&L	AT&T	2018	2589607	10/29/2015	3/23/2018	New	St Lucie	Port St Lucie	973-989	SW Becker Rd	27.20982	-80.38189
2015	FP&L	AT&T	2018	2589060	10/28/2015	10/23/2018	New	Miami-Dade	Miami	21300	SW 232nd St	25.54962	-80.53611
2015	FP&L	AT&T	2018	2589035	10/28/2015	12/11/2017	New	Putnam	Palatka		A/F 234 MARLIN RD	29.46982	-81.60824
2015	FP&L	AT&T	2016	2588673	10/28/2015	3/14/2018	New	Miami-Dade	Miami	8400	SW 54TH AVE	25.69313	-80.28181
2015	FP&L	AT&T	2018	2588668	10/28/2015	3/7/2018	New	Miami-Dade	Miami	8400	SW 54TH AVE	25.69338	-80.28193
2015	FP&L	AT&T	2018	2588487	10/28/2015	3/20/2017	New	Miami-Dade	Miami		POLE REAR OF 247 NW 54TH ST	25.82594	-80.20102
2015	FP&L	AT&T	2018	2588473	10/28/2015	4/14/2018	New	Miami-Dade	Miami		1ST POLE ON THE WEST SIDE OF	25.82611	-80.19304
2015	FP&L	AT&T	2018	2588445	10/28/2015	4/14/2018	New	Miami-Dade	Miami		1ST POLE ON THE SOUTH SIDE OF	25.82794	-80.19291
2015	FP&L	AT&T	2018	2588426	10/28/2015	4/14/2018	New	Miami-Dade	Miami		1ST POLE ON THE NORTH SIDE OF	25.82613	-80.18807
2015	FP&L	AT&T	2018	2588414	10/28/2015	4/14/2018	New	Miami-Dade	Miami		1ST POLE ON THE SOUTH SIDE OF	25.82785	-80.18964
2015	FP&L	AT&T	2018	2588403	10/28/2015	4/14/2018	New	Miami-Dade	Miami		2ND POLE ON THE SOUTH SIDE OF	25.8297	-80.19264
2015	FP&L	AT&T	2018	2588401	10/28/2015	4/14/2018	New	Miami-Dade	Miami		3RD POLE ON THE SOUTH SIDE OF	25.82963	-80.1954
2015	FP&L	AT&T	2018	2588399	10/28/2015	4/9/2018	New	Miami-Dade	Miami		2ND POLE ON THE SOUTH SIDE OF	25.82957	-80.19571
2015	FP&L	AT&T	2018	2588398	10/28/2015	4/9/2018	New	Miami-Dade	Miami		1ST POLE ON THE SOUTH SIDE OF	25.82958	-80.19601
2015	FP&L	AT&T	2018	2587953	10/27/2015	5/15/2018	New	Indian River	Sebastian	10715	U.S. 1	27.78888	-80.45588
2015	FP&L	AT&T	2018	2587911	10/27/2015	5/15/2018	New	Indian River	Sebastian	10604-1061	FL-5	27.78656	-80.45416
2015	FP&L	AT&T	2018	2587893	10/27/2015	5/14/2018	New	Indian River	Sebastian	6385	Dunn Runnin Rd	27.78621	-80.45341
2015	FP&L	AT&T	2018	2587759	10/27/2015	5/14/2018	New	Indian River	Sebastian	10435	FL-5	27.78318	-80.45272
2015	FP&L	AT&T	2018	2587713	10/27/2015	5/14/2018	New	Indian River	Sebastian	10205	U.S. 1	27.77997	-80.45099
2015	FP&L	AT&T	2018	2587669	10/27/2015	5/14/2018	New	Indian River	Sebastian	10201-1021	U.S. 1	27.77934	-80.45065
2015	FP&L	AT&T	2018	2586708	10/27/2015	7/14/2018	New	Broward	Hollywood		R/O 6121 FLAGLER ST	25.99651	-80.21046
2015	FP&L	AT&T	2018	2586699	10/27/2015	9/6/2018	New	Palm Beach	Palm Beach		F/O 128 NW 7 AVE	26.46423	-80.08032
2015	FP&L	AT&T	2018	2586697	10/27/2015	11/3/2018	New	Palm Beach	Palm Beach		R/O 314 NW 6 AVE	26.46758	-80.07887
2015	FP&L	AT&T	2017	2585874	10/26/2015	9/27/2018	New	St Lucie	Port St Lucie		1st Pole on SE Pine Valley St, S of	27.25151	-80.30137
2015	FP&L	AT&T	2017	2585801	10/26/2015	9/27/2018	New	St Lucie	Port St Lucie		1st Pole on SE Monte Vista St N c	27.24495	-80.31012
2015	FP&L	AT&T	2018	2585380	10/26/2015	10/19/2018	New	Brevard	Grant	7785	144th Street	27.84824	-80.48939
2015	FP&L	AT&T	2018	2585360	10/26/2015	10/19/2018	New	Brevard	Grant	14505	U.S. 1	27.85034	-80.49003
2015	FP&L	AT&T	2017	2585233	10/26/2015	10/19/2018	New	Brevard	Grant	9099	U.S. 1	27.86213	-80.49243
2015	FP&L	AT&T	2017	2585230	10/26/2015	10/19/2018	New	Brevard	Grant	9045	U.S. 1	27.86274	-80.49258
2015	FP&L	AT&T	2018	2583936	10/23/2015	10/11/2018	New	Seminole	Sanford		C/O NORTH BEARDALL AVE AND	28.79057	-81.22268
2015	FP&L	AT&T	2018	2583935	10/23/2015	10/11/2018	New	Seminole	Sanford	2306	BEARDALL AVE	28.79012	-81.22266
2015	FP&L	AT&T	2017	2583672	10/22/2015	10/19/2018	New	Brevard	Grant	8955	U.S. 1	27.86527	-80.49345
2015	FP&L	AT&T	2017	2583616	10/22/2015	10/19/2018	New	Brevard	Grant	8845	U.S. 1	27.86663	-80.49399
2015	FP&L	AT&T	2018	2583440	10/22/2015	5/24/2018	New	Martin	Stuart		RIGHT S/O 4193 SE SEAWARD ST	27.14781	-80.19735
2015	FP&L	AT&T	2018	2583439	10/22/2015	10/19/2018	New	Brevard	Grant	45	Hopetown Road	27.87095	-80.49662
2015	FP&L	AT&T	2018	2583361	10/22/2015	10/24/2018	New	Miami-Dade	Miami		W/O C/O GARFIELD DR & SW 14	25.49651	-80.42917
2015	FP&L	AT&T	2017	2583273	10/22/2015	10/24/2018	New	Brevard	Melbourne	9928-9934	Riverview Dr	27.84089	-80.49937
2015	FP&L	AT&T	2018	2583222	10/22/2015	2/23/2018	New	Miami-Dade	Hialeah		F/O 1325 E 13TH ST	25.83441	-80.26125
2015	FP&L	AT&T	2018	2583213	10/22/2015	2/23/2018	New	Miami-Dade	Hialeah		F/O 1511 E 11TH AVE	25.83701	-80.25991
2015	FP&L	AT&T	2018	2582947	10/22/2015	10/17/2018	New	Volusia	Port Orange	45	ORMOND PKY	29.28296	-81.04272
2015	FP&L	AT&T	2018	2582935	10/22/2015	8/15/2018	New	Volusia	Port Orange	242	ARLINGTON WAY	29.28305	-81.03639
2015	FP&L	AT&T	2018	2582684	10/22/2015	11/14/2018	New	Miami-Dade	Miami		R/O 13990 NE 6 AV	25.90357	-80.18755
2015	FP&L	AT&T	2018	2582682	10/22/2015	4/17/2017	New	Miami-Dade	Miami		R/O 530 NE 140 ST	25.90349	-80.18804
2015	FP&L	AT&T	2018	2582680	10/22/2015	3/2/2018	New	Miami-Dade	Miami		R/O 441 NE 141 ST	25.90519	-80.19034
2015	FP&L	AT&T	2018	2582679	10/22/2015	11/13/2018	New	Miami-Dade	Miami	14165	NE 3 CT	25.90575	-80.19218
2015	FP&L	AT&T	2018	2582054	10/21/2015	9/21/2018	New	Miami-Dade	Miami	14585	SW 81 AVE	25.6352	-80.32456
2015	FP&L	AT&T	2017	2581954	10/21/2015	9/11/2018	New	Brevard	Melbourne		R/O 602 MARBRISA CT	28.18073	-80.60469
2015	FP&L	AT&T	2018	2581946	10/21/2015	9/11/2018	New	Brevard	Melbourne	498	GRANT AV	28.18214	-80.60257
2015	FP&L	AT&T	2018	2581942	10/21/2015	9/19/2018	New	Brevard	Melbourne	545	WILSON AVE	28.18073	-80.60439
2015	FP&L	AT&T	2018	2581832	10/21/2015	9/7/2018	New	Palm Beach	Palm Beach	636	SNEAD CR	26.68751	-80.12953
2015	FP&L	AT&T	2018	2580646	10/20/2015	9/20/2018	New	Palm Beach	Canal Point		R/O 140 S ELM AVE	26.82318	-80.65965
2015	FP&L	AT&T	2018	2580521	10/20/2015	9/20/2018	New	Palm Beach	Canal Point	572	E 15T ST	26.82384	-80.66023
2015	FP&L	AT&T	2018	2580518	10/20/2015	9/20/2018	New	Palm Beach	Canal Point		84' EAST OF LOC 194	26.82647	-80.66127
2015	FP&L	AT&T	2018	2580516	10/20/2015	9/20/2018	New	Palm Beach	Canal Point		93' WEST OF LOC 181	26.8274	-80.65947
2015	FP&L	AT&T	2018	2580512	10/20/2015	9/20/2018	New	Palm Beach	Canal Point		A/F 825 LARRIMORE RD 5TH POL	26.82733	-80.65771
2015	FP&L	AT&T	2018	2580505	10/20/2015	9/20/2018	New	Palm Beach	Canal Point		200' SOUTH OF LOC 106	26.84486	-80.64358
2015	FP&L	AT&T	2018	2580499	10/20/2015	9/20/2018	New	Palm Beach	Canal Point		39' SOUTH OF LOCATION 104	26.8458	-80.64293
2015	FP&L	AT&T	2018	2580486	10/20/2015	9/20/2018	New	Palm Beach	Canal Point		C/O LAKESHORE & LAKESHORE	26.8549	-80.6377
2015	FP&L	AT&T	2018	2580483	10/20/2015	9/20/2018	New	Palm Beach	Canal Point		A/F 10265 LAKESHORE DR	26.85516	-80.63751
2015	FP&L	AT&T	2018	2580481	10/20/2015	9/20/2018	New	Palm Beach	Canal Point		1 POLE S/O CYPRESS & LAKESHORE	26.85546	-80.6373
2015	FP&L	AT&T	2018	2580475	10/20/2015	9/20/2018	New	Palm Beach	Canal Point		C/O LAKESHORE & CYPRESS	26.85581	-80.63699
2015	FP&L	AT&T	2018	2580469	10/20/2015	9/20/2018	New	Palm Beach	Canal Point		A/F 12165 LAKESHORE DR	26.85644	-80.63649
2015	FP&L	AT&T	2018	2580455	10/20/2015	9/20/2018	New	Palm Beach	Canal Point		A/F 12265 LAKESHORE DR	26.85841	-80.635
2015	FP&L	AT&T	2018	2580449	10/20/2015	9/20/2018	New	Palm Beach	Canal Point		1 PL N/O OKEECHOBEE & LAKESHORE	26.85888	-80.63467
2015	FP&L	AT&T	2018	2580444	10/20/2015	9/20/2018	New	Palm Beach	Canal Point	12314	LAKESHORE DR	26.85935	-80.63437
2015	FP&L	AT&T	2018	2579959	10/20/2015	7/23/2018	New	Brevard	Titusville	4691	Zoltan Dr	28.55823	-80.83063
2015	FP&L	AT&T	2018	2579905	10/20/2015	9/19/2018	New	Brevard	Titusville		S/E/C/O WINCHESTER DR & FL-5C	28.55767	-80.83583
2015	FP&L	AT&T	2018	2579904	10/20/2015	7/23/2018	New	Brevard	Titusville	2805	Cheney Hwy	28.55767	-80.83618
2015	FP&L	AT&T	2018	2579900	10/20/2015	10/16/2018	New	Brevard	Titusville	2805	Cheney Hwy	28.55767	-80.83664
2015	FP&L	AT&T	2018	2579896	10/20/2015	7/23/2018	New	Brevard	Titusville	2805	Cheney Hwy	28.55768	-80.83743
2015	FP&L	AT&T	2018	2579879	10/20/2015	7/23/2018	New	Brevard	Titusville	2880	Cheney Hwy	28.55769	-80.8389
2015	FP&L	AT&T	2018	2579877	10/20/2015	7/23/2018	New	Brevard	Titusville	2475-2499	FL-50	28.5577	-80.83954
2015	FP&L	AT&T	2018	2579751	10/20/2015	9/11/2018	New	Miami-Dade	Miami	12500	SW 6th St	25.76218	-80.39885
2015	FP&L	AT&T	2018	2579742	10/20/2015	9/11/2018	New	Miami-Dade	Miami	12840	SW 6th St	25.76202	-80.4038
2015	FP&L	AT&T	2018	2579741	10/20/2015	10/22/2018	New	Miami-Dade	Miami	12880	SW 6th St	25.76199	-80.40427
2015	FP&L	AT&T	2018	2579740	10/20/2015	9/11/2018	New	Miami-Dade	Miami	12900	SW 6th St	25.76198	-80.40491
2015	FP&L	AT&T	2018	2579735	10/20/2015	7/19/2018	New	Miami-Dade	Miami	300-598	SW 129th Ave	25.76343	-80.4049
2015	FP&L	AT&T	2018	2579733	10/20/2015	7/31/2018	New	Miami-Dade	Miami	280	SW 129th Ave	25.76453	-80.40492
2015	FP&L	AT&T	2018	2579622	10/19/2015	12/27/2016	New	Volusia	Daytona Beach Shores	602	OLD DUNLAWTON AVE	29.14246	-80.99417



## PUBLIC VERSION

Created Year	Owner Company	NTG Company	Updated Year	Ticket Number	Created On	Updated On	Ticket Type	County	Place	House Number	Street Name	Latitude	Longitude
2015	FP&L	AT&T	2018	2579619	10/19/2015	7/3/2018	New	Volusia	Daytona Beach Shores		RUTH ST	29.14247	-80.99393
2015	FP&L	AT&T	2018	2579615	10/19/2015	7/3/2018	New	Volusia	Daytona Beach Shores	106	5IMPSON AVE	29.15555	-80.97395
2015	FP&L	AT&T	2018	2579612	10/19/2015	7/3/2018	New	Volusia	Daytona Beach Shores	3255	5 PENINSULA DR	29.15632	-80.9749
2015	FP&L	AT&T	2018	2579609	10/19/2015	2/14/2017	New	Volusia	Daytona Beach Shores	3259	5 PENINSULA DR	29.15604	-80.97473
2015	FP&L	AT&T	2018	2579599	10/19/2015	7/3/2018	New	Volusia	Daytona Beach Shores	107	DOTTIE AVE	29.15503	-80.97367
2015	FP&L	AT&T	2018	2579586	10/19/2015	7/3/2018	New	Volusia	Daytona Beach Shores	100	TALO CIR	29.15423	-80.97383
2015	FP&L	AT&T	2018	2579580	10/19/2015	7/3/2018	New	Volusia	Daytona Beach Shores	3315	5 PENINSULA DR	29.15426	-80.97366
2015	FP&L	AT&T	2018	2579578	10/19/2015	7/3/2018	New	Volusia	Daytona Beach Shores	106	OGDEN BLVD	29.15422	-80.97314
2015	FP&L	AT&T	2018	2579562	10/19/2015	10/12/2018	New	Volusia	Daytona Beach Shores	3327	5 PENINSULA DR	29.15368	-80.97329
2015	FP&L	AT&T	2018	2579550	10/19/2015	7/3/2018	New	Volusia	Daytona Beach Shores	2	RUDY LN	29.15286	-80.97338
2015	FP&L	AT&T	2018	2579537	10/19/2015	7/3/2018	New	Volusia	Daytona Beach Shores		WHITE CAP AVE	29.15235	-80.97249
2015	FP&L	AT&T	2018	2579537	10/19/2015	7/3/2018	New	Volusia	Daytona Beach Shores		5 PENINSULA DR	29.15235	-80.97249
2015	FP&L	AT&T	2018	2579518	10/19/2015	11/3/2018	New	Volusia	Daytona Beach Shores	102	CORAL WAY	29.15059	-80.97192
2015	FP&L	AT&T	2018	2579298	10/19/2015	9/28/2018	New	Miami-Dade	Miami		NW 1 AVE	25.79521	-80.19682
2015	FP&L	AT&T	2018	2579248	10/19/2015	2/7/2018	New	Palm Beach	Palm Beach		R/O 201 SWAIN BLVD	26.62187	-80.12581
2015	FP&L	AT&T	2017	2579169	10/19/2015	11/7/2018	New	St Johns	St Augustine	8311	Co Rd 208	29.91553	-81.59088
2015	FP&L	AT&T	2018	2578985	10/19/2015	2/22/2018	New	Columbia	Lake City	2593	NE Bascom Norris Dr	30.18811	-82.60444
2015	FP&L	AT&T	2018	2578973	10/19/2015	11/15/2017	New	Columbia	Lake City	2179	NE Bascom Norris Dr	30.19339	-82.60665
2015	FP&L	AT&T	2018	2578959	10/19/2015	11/15/2017	New	Columbia	Lake City	2179	NE Bascom Norris Dr	30.19392	-82.60692
2015	FP&L	AT&T	2018	2578902	10/19/2015	1/30/2018	New	Miami-Dade	Miami Gardens	1871	NW 183RD ST	25.94194	-80.23324
2015	FP&L	AT&T	2018	2578875	10/19/2015	11/15/2017	New	Columbia	Lake City	150	NE Treasure Ct	30.19701	-82.60991
2015	FP&L	AT&T	2018	2578871	10/19/2015	11/15/2017	New	Columbia	Lake City	150	NE Treasure Ct	30.19654	-82.60989
2015	FP&L	AT&T	2018	2578864	10/19/2015	11/15/2017	New	Columbia	Lake City	144	NE Butler Ct	30.19739	-82.61081
2015	FP&L	AT&T	2018	2578862	10/19/2015	11/15/2017	New	Columbia	Lake City	100-144	NE Butler Ct	30.19679	-82.6108
2015	FP&L	AT&T	2018	2578858	10/19/2015	11/15/2017	New	Columbia	Lake City	112	NE Curt St	30.19647	-82.61159
2015	FP&L	AT&T	2018	2578857	10/19/2015	11/15/2017	New	Columbia	Lake City	130	NE Mannon Ct	30.19735	-82.61173
2015	FP&L	AT&T	2018	2578796	10/19/2015	11/15/2017	New	Columbia	Lake City	1555-1629	NE Bascom Norris DR	30.19682	-82.61539
2015	FP&L	AT&T	2018	2578670	10/19/2015	1/18/2018	New	Indian River	Sebastian	382	Manly Ave	27.78891	-80.45911
2015	FP&L	AT&T	2016	2577200	10/16/2015	6/29/2018	New	Brevard	Titusville	1053	Poinsetta St	28.48218	-80.77366
2015	FP&L	AT&T	2016	2577199	10/16/2015	6/29/2018	New	Brevard	Titusville	1055	Poinsetta St	28.48254	-80.77366
2015	FP&L	AT&T	2016	2577198	10/16/2015	6/29/2018	New	Brevard	Titusville	1054	Poinsetta St	28.4829	-80.77367
2015	FP&L	AT&T	2016	2577190	10/16/2015	6/29/2018	New	Brevard	Titusville	1194	Laguna St	28.48207	-80.77268
2015	FP&L	AT&T	2018	2577187	10/16/2015	6/29/2018	New	Brevard	Titusville	1081	Poinsetta St	28.48254	-80.77269
2015	FP&L	AT&T	2016	2577185	10/16/2015	6/29/2018	New	Brevard	Titusville	1080	Poinsetta St	28.48281	-80.77269
2015	FP&L	AT&T	2017	2577174	10/16/2015	6/29/2018	New	Brevard	Titusville	7194	N Cocoa Blvd	28.48391	-80.77168
2015	FP&L	AT&T	2017	2577172	10/16/2015	6/29/2018	New	Brevard	Titusville	7418	N Cocoa Blvd	28.48904	-80.77408
2015	FP&L	AT&T	2018	2577003	10/15/2015	6/29/2018	New	Brevard	Titusville	3789	Kings Hwy	28.49087	-80.77816
2015	FP&L	AT&T	2018	2576998	10/15/2015	6/29/2018	New	Brevard	Titusville	3766	Kings Hwy	28.49087	-80.7775
2015	FP&L	AT&T	2018	2576521	10/15/2015	6/29/2018	New	Brevard	Titusville		F/O 6405 GRISSOM PKWY	28.47081	-80.80411
2015	FP&L	AT&T	2018	2575985	10/15/2015	9/21/2018	New	Palm Beach	Palm Beach		R/O 1137 MAGNOLIA ST	26.67892	-80.06831
2015	FP&L	AT&T	2018	2575602	10/14/2015	10/17/2018	New	Brevard	Merritt Island		R/O 219 MAHI MAHI LN	28.46249	-80.76267
2015	FP&L	AT&T	2018	2575171	10/14/2015	9/21/2018	New	Palm Beach	Palm Beach		2 PONI E/O C HICKSTEAD PL / PIE	26.63771	-80.27286
2015	FP&L	AT&T	2018	2574999	10/14/2015	8/23/2018	New	Broward	Fort Lauderdale	1237	SW 9 AV	26.10539	-80.15327
2015	FP&L	AT&T	2018	2574739	10/14/2015	2/2/2018	New	Palm Beach	Palm Beach	9005	SOUTHERN BLVD	26.68234	-80.19378
2015	FP&L	AT&T	2018	2574473	10/14/2015	5/31/2018	New	Miami-Dade	Miami		W/O C/O 67 AVE. SW 64 ST.	25.71103	-80.30223
2015	FP&L	AT&T	2018	2573468	10/13/2015	9/21/2018	New	Miami-Dade	Miami		R/O 8217 - ABBOTT AVE.	25.8672	-80.12277
2015	FP&L	AT&T	2018	2572890	10/13/2015	7/30/2018	New	St Lucie	Port St Lucie	9703-9713	S Ocean Dr	27.28853	-80.21354
2015	FP&L	AT&T	2018	2572009	10/12/2015	9/11/2018	New	Brevard	Melbourne	611	1st Ave	28.19997	-80.5982
2015	FP&L	AT&T	2018	2571881	10/12/2015	1/24/2018	New	Broward	Hollywood		R/O 5716 VAN BUREN ST	26.0079	-80.20197
2015	FP&L	AT&T	2018	2571866	10/12/2015	5/10/2017	New	Broward	Davie		R/O 241 SW 64 TER	26.00779	-80.21595
2015	FP&L	AT&T	2018	2571820	10/12/2015	2/26/2018	New	Palm Beach	Palm Beach	550	N ROSEMARY AVE	26.71846	-80.05682
2015	FP&L	AT&T	2018	2571742	10/12/2015	9/22/2018	New	St Johns	St Augustine	114	Gerona Road	29.84623	-81.32216
2015	FP&L	AT&T	2018	2571691	10/12/2015	8/8/2018	New	St Johns	St Augustine	438	Gerona Road	29.84637	-81.31633
2015	FP&L	AT&T	2018	2571690	10/12/2015	10/26/2018	New	St Johns	St Augustine	444	Gerona Road	29.84634	-81.31558
2015	FP&L	AT&T	2018	2571683	10/12/2015	10/26/2018	New	St Johns	St Augustine	456	Gerona Road	29.84637	-81.31483
2015	FP&L	AT&T	2018	2571670	10/12/2015	8/8/2018	New	St Johns	St Augustine	2470	Shore Drive	29.84592	-81.30974
2015	FP&L	AT&T	2018	2571668	10/12/2015	8/8/2018	New	St Johns	St Augustine	2450	Shore Drive	29.84566	-81.30937
2015	FP&L	AT&T	2018	2571666	10/12/2015	8/16/2018	New	St Johns	St Augustine	201	Mimosas Road	29.84523	-81.30941
2015	FP&L	AT&T	2018	2571642	10/12/2015	10/30/2018	New	St Johns	St Augustine	2604	Shore Drive	29.84043	-81.30763
2015	FP&L	AT&T	2018	2570884	10/9/2015	7/16/2018	New	Broward	Oakland Park	3155	NW 40 ST	26.17616	-80.18888
2015	FP&L	AT&T	2018	2570879	10/9/2015	10/19/2018	New	Volusia	Daytona Beach		S PENINSULA DR	29.14964	-80.97135
2015	FP&L	AT&T	2018	2570876	10/9/2015	7/16/2018	New	Broward	Oakland Park		1P W/O C/O NW 39 ST & NW 29	26.17364	-80.18383
2015	FP&L	AT&T	2018	2570865	10/9/2015	7/16/2018	New	Broward	Oakland Park		1P W/O NW 39 ST & NW 21 AV	26.17425	-80.17137
2015	FP&L	AT&T	2018	2570861	10/9/2015	10/25/2018	New	Volusia	Daytona Beach	3511	S PENINSULA DR	29.14957	-80.97108
2015	FP&L	AT&T	2018	2570856	10/9/2015	9/28/2018	New	Volusia	Daytona Beach	3513	S PENINSULA DR	29.14944	-80.97103
2015	FP&L	AT&T	2018	2570849	10/9/2015	10/19/2018	New	Volusia	Daytona Beach	3517	S PENINSULA DR	29.14889	-80.97084
2015	FP&L	AT&T	2018	2570790	10/9/2015	10/19/2018	New	Miami-Dade	Miami		R/O SW 80 AVE.	25.63189	-80.32406
2015	FP&L	AT&T	2018	2570777	10/9/2015	8/8/2018	New	Miami-Dade	Miami		R/O 15340 SW 72 AVE.	25.6284	-80.30951
2015	FP&L	AT&T	2018	2570732	10/9/2015	9/20/2018	New	Broward	Miramar		R/O 6740 ROSE DR	25.97538	-80.22137
2015	FP&L	AT&T	2018	2570726	10/9/2015	7/24/2018	New	Volusia	Daytona Beach	3500	S ATLANTIC AVE	29.15043	-80.96966
2015	FP&L	AT&T	2018	2570722	10/9/2015	2/15/2018	New	Miami-Dade	Miami	1180	NW 151 ST.	25.91258	-80.21908
2015	FP&L	AT&T	2018	2570718	10/9/2015	2/15/2018	New	Miami-Dade	Miami	13925	NW 17 AVE.	25.902	-80.22751
2015	FP&L	AT&T	2018	2570700	10/9/2015	10/25/2018	New	Volusia	Daytona Beach	3605	CARDINAL BLVD	29.14847	-80.96859
2015	FP&L	AT&T	2018	2570694	10/9/2015	10/25/2018	New	Volusia	Daytona Beach	3609	CARDINAL BLVD	29.14811	-80.9684
2015	FP&L	AT&T	2018	2570691	10/9/2015	10/25/2018	New	Volusia	Daytona Beach	3613	CARDINAL BLVD	29.14776	-80.96821
2015	FP&L	AT&T	2018	2570687	10/9/2015	10/25/2018	New	Volusia	Daytona Beach	3617	CARDINAL BLVD	29.14745	-80.96804
2015	FP&L	AT&T	2018	2570681	10/9/2015	10/19/2018	New	Miami-Dade	Miami	7350	SW 144 ST.	25.63707	-80.31243
2015	FP&L	AT&T	2018	2570680	10/9/2015	10/21/2018	New	Volusia	Daytona Beach		CARDINAL BLVD	29.14724	-80.96792
2015	FP&L	AT&T	2018	2570669	10/9/2015	10/25/2018	New	Volusia	Daytona Beach	3631	CARDINAL BLVD	29.14699	-80.96778
2015	FP&L	AT&T	2018	2570666	10/9/2015	10/21/2018	New	Volusia	Daytona Beach	3635	CARDINAL BLVD	29.14664	-80.96759
2015	FP&L	AT&T	2018	2570661	10/9/2015	10/25/2018	New	Volusia	Daytona Beach	3639	CARDINAL BLVD	29.1465	-80.96752



## PUBLIC VERSION

Created Year	Owner Company	NTG Company	Updated Year	TicketNumber	CreatedOn	UpdatedOn	TicketType	County	Place	HouseNumber	StreetName	Latitude	Longitude
2015	FP&L	AT&T	2018	2570657	10/9/2015	7/24/2018	New	Volusia	Daytona Beach	3640	S ATLANTIC AVE	29.14606	-80.96728
2015	FP&L	AT&T	2018	2570654	10/9/2015	7/24/2018	New	Volusia	Daytona Beach		CARDINAL BLVD	29.14564	-80.96705
2015	FP&L	AT&T	2018	2570647	10/9/2015	7/24/2018	New	Volusia	Daytona Beach	3709	CARDINAL BLVD	29.14516	-80.96678
2015	FP&L	AT&T	2018	2570643	10/9/2015	7/24/2018	New	Volusia	Daytona Beach	3716	S ATLANTIC AVE	29.1449	-80.96495
2015	FP&L	AT&T	2018	2570641	10/9/2015	7/24/2018	New	Volusia	Daytona Beach	3717	CARDINAL BLVD	29.14477	-80.96657
2015	FP&L	AT&T	2018	2570638	10/9/2015	7/24/2018	New	Volusia	Daytona Beach	3720	S ATLANTIC AVE	29.1445	-80.96642
2015	FP&L	AT&T	2018	2570637	10/9/2015	8/15/2018	New	Volusia	Port Orange	443	WALKER AVE ACROSS FROM	29.2131	-81.0432
2015	FP&L	AT&T	2018	2570634	10/9/2015	7/24/2018	New	Volusia	Daytona Beach	3726	CARDINAL BLVD	29.14415	-80.96645
2015	FP&L	AT&T	2018	2570633	10/9/2015	7/24/2018	New	Volusia	Daytona Beach	3727	CARDINAL BLVD	29.14423	-80.96628
2015	FP&L	AT&T	2018	2570632	10/9/2015	7/24/2018	New	Volusia	Daytona Beach	3729	CARDINAL BLVD	29.14392	-80.96611
2015	FP&L	AT&T	2018	2570629	10/9/2015	10/21/2018	New	Volusia	Daytona Beach	3734	CARDINAL BLVD	29.1436	-80.96614
2015	FP&L	AT&T	2018	2570628	10/9/2015	9/28/2018	New	Volusia	Daytona Beach	3738	S ATLANTIC AVE	29.14382	-80.96564
2015	FP&L	AT&T	2018	2570626	10/9/2015	7/24/2018	New	Volusia	Daytona Beach	3738	S ATLANTIC AVE	29.14367	-80.96598
2015	FP&L	AT&T	2018	2570623	10/9/2015	7/24/2018	New	Volusia	Daytona Beach	3742	CARDINAL BLVD	29.14343	-80.96584
2015	FP&L	AT&T	2018	2570619	10/9/2015	10/25/2018	New	Volusia	Daytona Beach	3750	S ATLANTIC AVE	29.14317	-80.9657
2015	FP&L	AT&T	2018	2570617	10/9/2015	10/19/2018	New	Volusia	Daytona Beach	3748	CARDINAL BLVD	29.14284	-80.96575
2015	FP&L	AT&T	2018	2570614	10/9/2015	10/21/2018	New	Volusia	Daytona Beach	3750	S ATLANTIC AVE	29.14286	-80.96554
2015	FP&L	AT&T	2018	2570597	10/9/2015	7/24/2018	New	Volusia	Daytona Beach	3806	CARDINAL BLVD	29.1404	-80.9642
2015	FP&L	AT&T	2018	2570596	10/9/2015	7/24/2018	New	Volusia	Daytona Beach	3816	S ATLANTIC AVE	29.13998	-80.96397
2015	FP&L	AT&T	2018	2570594	10/9/2015	10/21/2018	New	Volusia	Daytona Beach	3822	CARDINAL BLVD	29.1395	-80.96432
2015	FP&L	AT&T	2018	2570593	10/9/2015	10/25/2018	New	Volusia	Daytona Beach	3823	CARDINAL BLVD	29.13972	-80.96382
2015	FP&L	AT&T	2018	2570586	10/9/2015	10/25/2018	New	Volusia	Daytona Beach	3827	CARDINAL BLVD	29.13947	-80.96369
2015	FP&L	AT&T	2018	2570581	10/9/2015	10/25/2018	New	Volusia	Daytona Beach	3838	CARDINAL BLVD	29.13873	-80.96359
2015	FP&L	AT&T	2018	2570579	10/9/2015	10/25/2018	New	Volusia	Daytona Beach	3837	CARDINAL BLVD	29.13885	-80.96336
2015	FP&L	AT&T	2018	2570577	10/9/2015	10/25/2018	New	Volusia	Daytona Beach	3839	CARDINAL BLVD	29.13854	-80.96319
2015	FP&L	AT&T	2018	2570574	10/9/2015	10/25/2018	New	Volusia	Daytona Beach	3850	CARDINAL BLVD	29.13808	-80.96324
2015	FP&L	AT&T	2018	2570572	10/9/2015	10/25/2018	New	Volusia	Daytona Beach	3843	CARDINAL BLVD	29.13822	-80.96301
2015	FP&L	AT&T	2018	2570565	10/9/2015	10/21/2018	New	Volusia	Daytona Beach	3862	CARDINAL BLVD	29.13751	-80.96291
2015	FP&L	AT&T	2018	2570551	10/9/2015	10/25/2018	New	Volusia	Daytona Beach	3849	CARDINAL BLVD	29.13761	-80.96268
2015	FP&L	AT&T	2018	2570547	10/9/2015	10/25/2018	New	Volusia	Daytona Beach	3859	CARDINAL BLVD	29.13737	-80.96255
2015	FP&L	AT&T	2018	2570546	10/9/2015	10/25/2018	New	Volusia	Daytona Beach	3863	CARDINAL BLVD	29.13699	-80.96235
2015	FP&L	AT&T	2018	2570520	10/9/2015	1/4/2018	New	Palm Beach	Palm Beach		R/O 4323 ANNA LANE	26.64374	-80.10975
2015	FP&L	AT&T	2018	2570517	10/9/2015	2/2/2018	New	Palm Beach	Palm Beach		R/O 2706 DONALD ROAD	26.63719	-80.10827
2015	FP&L	AT&T	2018	2570509	10/9/2015	2/2/2018	New	Palm Beach	Palm Beach		R/O 3198 CAROL AVE	26.63379	-80.09159
2015	FP&L	AT&T	2018	2570499	10/9/2015	4/5/2018	New	St Lucie	Port St Lucie	2312	KEEN RD	27.47539	-80.38246
2015	FP&L	AT&T	2018	2570287	10/8/2015	10/25/2018	New	Volusia	Daytona Beach	3628	CARDINAL BLVD	29.14682	-80.96825
2015	FP&L	AT&T	2018	2570280	10/8/2015	9/28/2018	New	Volusia	Daytona Beach		S VENETIAN WAY	29.13674	-80.96221
2015	FP&L	AT&T	2018	2570274	10/8/2015	10/25/2018	New	Volusia	Daytona Beach	3880	CARDINAL BLVD	29.13591	-80.96197
2015	FP&L	AT&T	2018	2570267	10/8/2015	10/25/2018	New	Volusia	Daytona Beach	119	MARCELLE AVE	29.13598	-80.96181
2015	FP&L	AT&T	2018	2570044	10/8/2015	9/6/2018	New	Palm Beach	Wellington	911	Citrus PI	26.66774	-80.27848
2015	FP&L	AT&T	2018	2569792	10/8/2015	11/9/2018	New	Putnam	Palatka		A/F C.R. 308B ON HWY 17 S.	29.49681	-81.59466
2015	FP&L	AT&T	2018	2566896	10/6/2015	11/2/2018	New	Broward	Dania	1605	North 20th AvenueE	26.02575	-80.14729
2015	FP&L	AT&T	2018	2565013	10/2/2015	9/20/2018	New	Palm Beach	Canal Point	123B4	LAKE SHORE DR	26.85989	-80.634
2015	FP&L	AT&T	2018	2565009	10/2/2015	9/20/2018	New	Palm Beach	Canal Point		NE C/O PARK ROW & LAKE SHORE	26.86102	-80.6331
2015	FP&L	AT&T	2018	2565006	10/2/2015	9/20/2018	New	Palm Beach	Canal Point		1PL S/O 12515 LAKE SHORE DR	26.86154	-80.63279
2015	FP&L	AT&T	2018	2564999	10/2/2015	9/20/2018	New	Palm Beach	Canal Point		A/F 12537 LAKE SHORE DR	26.86205	-80.63241
2015	FP&L	AT&T	2018	2564845	10/2/2015	11/14/2018	New	Brevard	Melbourne	1441	N Harbor City Blvd	28.13037	-80.63006
2015	FP&L	AT&T	2018	2564841	10/2/2015	11/14/2018	New	Brevard	Melbourne	1509	N Harbor City Blvd	28.13148	-80.63067
2015	FP&L	AT&T	2018	2564753	10/2/2015	6/18/2018	New	Miami-Dade	Miami		NW 203rd St & Florida's Turnpike	25.96032	-80.23408
2015	FP&L	AT&T	2018	2564350	10/1/2015	3/21/2018	New	Broward	Coconut Creek	3720	Coconut Creek Parkway	26.24481	-80.17425
2015	FP&L	AT&T	2018	2564143	10/1/2015	3/21/2018	New	Miami-Dade	Miami	9100	SW 27 ST.	25.74505	-80.34272
2015	FP&L	AT&T	2018	2563938	10/1/2015	9/10/2018	New	Palm Beach	Palm Beach		N/F/O 3275 NORTH HAVERHILL R	26.7262	-80.11875
2015	FP&L	AT&T	2018	2563922	10/1/2015	8/7/2018	New	St Lucie	Port St Lucie	5466	MODEL CT	27.36638	-80.38898
2015	FP&L	AT&T	2018	2562292	9/30/2015	11/2/2018	New	Broward	Tamarac	6701	W Westwood Blvd	26.20517	-80.27923
2015	FP&L	AT&T	2018	2562287	9/30/2015	11/2/2018	New	Broward	Tamarac	6615	W Westwood Blvd	26.20475	-80.27922
2015	FP&L	AT&T	2018	2562283	9/30/2015	11/2/2018	New	Broward	Tamarac	6607	NW 94th Ave	26.20418	-80.27902
2015	FP&L	AT&T	2018	2562193	9/30/2015	11/2/2018	New	Broward	Tamarac	5659-5699	NW 94th Ave	26.19452	-80.27624
2015	FP&L	AT&T	2018	2562182	9/30/2015	11/2/2018	New	Broward	Tamarac	5701-5743	NW 94th Ave	26.19502	-80.27622
2015	FP&L	AT&T	2018	2562164	9/30/2015	11/2/2018	New	Broward	Tamarac	5779-5799	NW 94th Ave	26.19644	-80.27628
2015	FP&L	AT&T	2018	2562159	9/30/2015	11/2/2018	New	Broward	Tamarac	5801-5803	NW 94th Ave	26.1967	-80.27629
2015	FP&L	AT&T	2018	2562145	9/30/2015	11/2/2018	New	Broward	Tamarac	5901-5949	NW 94th Ave	26.19842	-80.2763
2015	FP&L	AT&T	2017	2562123	9/30/2015	10/26/2018	New	Brevard	Melbourne	1365	Pineapple Avenue	28.12939	-80.62524
2015	FP&L	AT&T	2018	2562117	9/30/2015	10/29/2018	New	Brevard	Melbourne	1332	Highland Avenue	28.12895	-80.62638
2015	FP&L	AT&T	2017	2562105	9/30/2015	10/26/2018	New	Brevard	Melbourne	536-568	Old Oak Street	28.1284	-80.62643
2015	FP&L	AT&T	2018	2562100	9/30/2015	10/26/2018	New	Brevard	Melbourne	536-568	Old Oak Street	28.12841	-80.62621
2015	FP&L	AT&T	2018	2562091	9/30/2015	8/15/2018	New	Volusia	Port Orange		F/O 4003 S ATLANTIC AVE	29.13279	-80.95855
2015	FP&L	AT&T	2018	2562042	9/30/2015	10/4/2018	New	Brevard	Melbourne	1262	Highland Avenue	28.12765	-80.62608
2015	FP&L	AT&T	2018	2561956	9/30/2015	10/4/2018	New	Brevard	Melbourne	559-565	Young Street	28.12705	-80.627
2015	FP&L	AT&T	2017	2561904	9/30/2015	10/4/2018	New	Brevard	Melbourne	1146-1204	Mueller Lane	28.12702	-80.62886
2015	FP&L	AT&T	2018	2561899	9/30/2015	10/4/2018	New	Brevard	Melbourne	702	Young Street	28.12714	-80.62943
2015	FP&L	AT&T	2018	2561865	9/30/2015	10/4/2018	New	Brevard	Melbourne	710	Young Street	28.12714	-80.62973
2015	FP&L	AT&T	2018	2561860	9/30/2015	10/4/2018	New	Brevard	Melbourne	710	Young Street	28.12713	-80.62982
2015	FP&L	AT&T	2018	2561061	9/29/2015	10/4/2018	New	Brevard	Melbourne	610	Young Street	28.12729	-80.62762
2015	FP&L	AT&T	2016	2559531	9/28/2015	5/26/2017	New	Nassau	Yulee		6 POLES W/O POLICE LODGE RD.	30.61565	-81.7054
2015	FP&L	AT&T	2016	2559529	9/28/2015	5/26/2017	New	Nassau	Yulee		3 POLES W/O POLICE LODGE RD.	30.61548	-81.70304
2015	FP&L	AT&T	2016	2559505	9/28/2015	5/26/2017	New	Nassau	Yulee		3 POLES W/O POLICE LODGE RD.	30.61545	-81.7023
2015	FP&L	AT&T	2018	2559314	9/28/2015	7/14/2018	New	Broward	Hollywood		R/O 6148 HAYES ST	26.01938	-80.21163
2015	FP&L	AT&T	2018	2559307	9/28/2015	1/17/2018	New	Broward	Hollywood		1P E 1P S/O C/O ST RD 7 & MCKII	26.02279	-80.20733
2015	FP&L	AT&T	2018	2558770	9/25/2015	7/19/2018	New	Palm Beach	West Palm Beach		61st St N	26.76727	-80.25373
2015	FP&L	AT&T	2018	2558583	9/25/2015	9/25/2018	New	St Johns	St Augustine	5300	C.R. 208	29.90558	-81.49821
2015	FP&L	AT&T	2018	2558555	9/25/2015	9/25/2018	New	St Johns	St Augustine	5980	C.R. 208	29.91165	-81.51922



## PUBLIC VERSION

Created Year	Owner Company	NTG Company	Updated Year	Ticket Number	Created On	Updated On	Ticket Type	County	Place	House Number	Street Name	Latitude	Longitude
2015	FP&L	AT&T	2018	2558489	9/25/2015	10/19/2018	New	Volusia	Daytona Beach	712	COLFAX DRIVE	29.21504	-81.05196
2015	FP&L	AT&T	2016	2558331	9/25/2015	8/15/2018	New	Volusia	Port Orange		R/O 1115 ENTERPRISE COURT	29.24545	-81.04559
2015	FP&L	AT&T	2018	2558328	9/25/2015	11/5/2018	New	Volusia	Port Orange	433	WALKER STREET	29.2465	-81.04611
2015	FP&L	AT&T	2018	2558170	9/25/2015	9/28/2018	New	Miami-Dade	Miami	20300	SW 177 AVE.	25.57642	-80.47839
2015	FP&L	AT&T	2018	2557899	9/25/2015	3/2/2018	New	Miami-Dade	Miami		R/O 135 NE 127 ST	25.89219	-80.19675
2015	FP&L	AT&T	2018	2557894	9/25/2015	11/13/2018	New	Miami-Dade	Miami		14135 NE 3 CT	25.90513	-80.19214
2015	FP&L	AT&T	2018	2557885	9/25/2015	11/13/2018	New	Miami-Dade	Miami	14291	NE 3 CT	25.90643	-80.19219
2015	FP&L	AT&T	2018	2557806	9/25/2015	3/21/2018	New	Miami-Dade	Miami		R/O 2230 SW 82 AVE.	25.7491	-80.32812
2015	FP&L	AT&T	2018	2557799	9/25/2015	9/21/2018	New	Broward	Miramar		REAR OF 6124 SW 33RD ST	25.98161	-80.21155
2015	FP&L	AT&T	2018	2557798	9/25/2015	9/21/2018	New	Broward	Miramar		REAR OF 6242 SW 32ND ST	25.98159	-80.21246
2015	FP&L	AT&T	2018	2557794	9/25/2015	9/21/2018	New	Broward	Miramar		REAR OF 114 MARION RD	25.98151	-80.19905
2015	FP&L	AT&T	2018	2557793	9/25/2015	8/11/2018	New	Broward	Miramar		15T POLE SOUTH OF RONALD RD	25.97984	-80.20297
2015	FP&L	AT&T	2018	2557790	9/25/2015	10/24/2018	New	Broward	Pembroke Pines		R/O 6860 SW 8 ST	26.00283	-80.22478
2015	FP&L	AT&T	2018	2557294	9/24/2015	9/18/2018	New	Palm Beach	West Palm Beach	3800	PERIMETER RD	26.6782	-80.09467
2015	FP&L	AT&T	2018	2556922	9/24/2015	9/26/2018	New	Miami-Dade	Miami	3415	SW 65th Ave	25.73813	-80.30111
2015	FP&L	AT&T	2016	2555939	9/23/2015	9/24/2018	New	Brevard	Merritt Island	100	Mustang Way	28.37661	-80.69837
2015	FP&L	AT&T	2018	2555937	9/23/2015	10/25/2018	New	Palm Beach	Greenacres City	8158	Forest Hill Blvd	26.65063	-80.17442
2015	FP&L	AT&T	2018	2555927	9/23/2015	10/25/2018	New	Palm Beach	Greenacres City	8159-8187	Forest Hill Blvd	26.65109	-80.17682
2015	FP&L	AT&T	2016	2555923	9/23/2015	9/24/2018	New	Brevard	Merritt Island	130	Mustang Way	28.37617	-80.69935
2015	FP&L	AT&T	2016	2555917	9/23/2015	9/24/2018	New	Brevard	Merritt Island	124	Mustang Way	28.37616	-80.69976
2015	FP&L	AT&T	2018	2555916	9/23/2015	10/25/2018	New	Palm Beach	Greenacres City	6631-6745	FL-882	26.65132	-80.14984
2015	FP&L	AT&T	2018	2555910	9/23/2015	10/8/2018	New	Brevard	Merritt Island	122	Mustang Way	28.37615	-80.69998
2015	FP&L	AT&T	2016	2555888	9/23/2015	10/8/2018	New	Brevard	Merritt Island	110	Mustang Way	28.37615	-80.70067
2015	FP&L	AT&T	2018	2555885	9/23/2015	10/16/2018	New	Palm Beach	Greenacres City	6591	Forest Hill Blvd	26.65135	-80.14696
2015	FP&L	AT&T	2018	2555856	9/23/2015	9/7/2018	New	Brevard	Merritt Island	1115	Courtenay Pkwy N	28.37661	-80.70182
2015	FP&L	AT&T	2018	2555848	9/23/2015	10/16/2018	New	Brevard	Merritt Island	1105	Courtenay Pkwy N	28.37618	-80.70167
2015	FP&L	AT&T	2017	2555815	9/23/2015	10/8/2018	New	Brevard	Merritt Island	55	Catalina Isle Dr	28.37275	-80.69882
2015	FP&L	AT&T	2018	2555814	9/23/2015	9/17/2018	New	Palm Beach	Palm Beach		R/O 441 FLEMING AVE	26.62804	-80.12955
2015	FP&L	AT&T	2016	2555785	9/23/2015	10/8/2018	New	Brevard	Merritt Island	40	Catalina Isle Dr	28.37294	-80.69988
2015	FP&L	AT&T	2018	2555336	9/23/2015	7/17/2018	New	Volusia	Holly Hill	710	Marlene Drive	29.23681	-81.042
2015	FP&L	AT&T	2018	2555327	9/23/2015	11/30/2017	New	Volusia	Daytona Beach	515	WALKER AVE ACROSS FROM	29.21392	-81.04362
2015	FP&L	AT&T	2018	2555323	9/23/2015	11/30/2017	New	Volusia	Daytona Beach	433	WALKER AVE ACROSS FROM	29.21286	-81.04309
2015	FP&L	AT&T	2018	2555245	9/23/2015	7/17/2018	New	Volusia	Holly Hill	446	8th Street	29.23702	-81.04362
2015	FP&L	AT&T	2018	2555240	9/23/2015	7/17/2018	New	Volusia	Holly Hill	448	8th Street	29.23697	-81.04386
2015	FP&L	AT&T	2018	2555227	9/23/2015	7/17/2018	New	Volusia	Holly Hill	452	8th Street	29.23682	-81.04409
2015	FP&L	AT&T	2018	2555190	9/23/2015	10/2/2018	New	Volusia	Holly Hill	542	8th Street	29.23621	-81.04553
2015	FP&L	AT&T	2016	2555180	9/23/2015	10/24/2018	New	Brevard	Melbourne		R/O 257 GARDNER RD	27.93314	-80.67819
2015	FP&L	AT&T	2018	2555173	9/23/2015	8/23/2018	New	Volusia	Holly Hill	572	8th Street	29.23586	-81.04635
2015	FP&L	AT&T	2018	2555171	9/23/2015	10/4/2018	New	Volusia	Holly Hill	800-840	Center Avenue	29.23573	-81.04671
2015	FP&L	AT&T	2018	2555096	9/23/2015	10/8/2018	New	Volusia	Port Orange	3579-3599	South Clyde Morris Boulevard	29.14725	-81.0353
2015	FP&L	AT&T	2018	2555095	9/23/2015	11/14/2018	New	Volusia	Port Orange	3579-3599	South Clyde Morris Boulevard	29.147	-81.0353
2015	FP&L	AT&T	2018	2555094	9/23/2015	8/15/2018	New	Volusia	Port Orange	3579-3599	South Clyde Morris Boulevard	29.14691	-81.03531
2015	FP&L	AT&T	2018	2555093	9/23/2015	8/15/2018	New	Volusia	Port Orange	3701	Richel Drive	29.14674	-81.03529
2015	FP&L	AT&T	2018	2555092	9/23/2015	8/15/2018	New	Volusia	Port Orange	3600-3620	South Clyde Morris Boulevard	29.14633	-81.03534
2015	FP&L	AT&T	2018	2555090	9/23/2015	9/26/2018	New	Volusia	Port Orange	3622-3656	South Clyde Morris Boulevard	29.14604	-81.03535
2015	FP&L	AT&T	2018	2554607	9/22/2015	7/17/2018	New	Broward	Fort Lauderdale	400-498	Northwest 12th Street	26.14023	-80.14863
2015	FP&L	AT&T	2016	2554462	9/22/2015	9/25/2018	New	St Johns	St Augustine		1 POLE N/O COMMERCIAL DR OF	29.90577	-81.49909
2015	FP&L	AT&T	2018	2554225	9/22/2015	9/24/2018	New	Broward	Lighthouse Point	3011	NE 27 AVE	26.26945	-80.08682
2015	FP&L	AT&T	2018	2554208	9/22/2015	6/22/2018	New	Broward	Coral Springs		Winston Park Boulevard	26.29353	-80.20176
2015	FP&L	AT&T	2018	2553599	9/22/2015	8/8/2018	New	Miami-Dade	Miami		R/O 15390 SW 72 CT.	25.62833	-80.31048
2015	FP&L	AT&T	2018	2553594	9/22/2015	9/21/2018	New	Miami-Dade	Miami		R/O 8265 SW 149 DR.	25.63219	-80.32701
2015	FP&L	AT&T	2017	2553588	9/22/2015	8/8/2018	New	Miami-Dade	Miami		R/O 15421 SW 83 AVE.	25.62727	-80.32685
2015	FP&L	AT&T	2018	2553559	9/22/2015	9/11/2018	New	Miami-Dade	Hialeah	150	NE 9th Ave	25.82439	-80.26345
2015	FP&L	AT&T	2018	2553001	9/21/2015	10/4/2018	New	Volusia	Port Orange		F/O 170 CENTER ST	29.22494	-81.04079
2015	FP&L	AT&T	2018	2552466	9/21/2015	10/19/2018	New	Miami-Dade	Miami	8920	SW 148th St	25.63222	-80.33853
2015	FP&L	AT&T	2018	2552435	9/21/2015	10/19/2018	New	Miami-Dade	Miami	15120	SW 89th Ct	25.62963	-80.3392
2015	FP&L	AT&T	2018	2552430	9/21/2015	10/19/2018	New	Miami-Dade	Miami	15070	SW 89th Ct	25.62993	-80.33907
2015	FP&L	AT&T	2018	2552420	9/21/2015	10/19/2018	New	Miami-Dade	Miami	8985	SW 149th Terrace	25.63127	-80.3379
2015	FP&L	AT&T	2018	2552416	9/21/2015	10/19/2018	New	Miami-Dade	Miami	8995	SW 149th Terrace	25.63171	-80.33825
2015	FP&L	AT&T	2018	2552411	9/21/2015	10/19/2018	New	Miami-Dade	Miami	8985	SW 149th St	25.63225	-80.33799
2015	FP&L	AT&T	2018	2552410	9/21/2015	10/19/2018	New	Miami-Dade	Miami	8985	SW 149th St	25.63231	-80.33788
2015	FP&L	AT&T	2018	2552407	9/21/2015	10/19/2018	New	Miami-Dade	Miami	8985	SW 149th St	25.63229	-80.33797
2015	FP&L	AT&T	2018	2552367	9/21/2015	10/10/2018	New	Miami-Dade	Miami		15600-156 SW 92nd Ave	25.6248	-80.34136
2015	FP&L	AT&T	2018	2552362	9/21/2015	10/10/2018	New	Miami-Dade	Miami		15600-156 SW 92nd Ave	25.62457	-80.34135
2015	FP&L	AT&T	2018	2552361	9/21/2015	10/10/2018	New	Miami-Dade	Miami		15701-157 SW 92nd Ave	25.62434	-80.34134
2015	FP&L	AT&T	2018	2551947	9/18/2015	8/7/2018	New	St Lucie	Port St Lucie		7026-7176 Florida 5	27.33648	-80.32567
2015	FP&L	AT&T	2017	2551921	9/18/2015	8/7/2018	New	St Lucie	Port St Lucie		7026-7176 Florida 5	27.33554	-80.32555
2015	FP&L	AT&T	2017	2551915	9/18/2015	8/7/2018	New	St Lucie	Port St Lucie		7026-7176 Florida 5	27.33462	-80.32526
2015	FP&L	AT&T	2018	2551607	9/18/2015	7/19/2018	New	Broward	Parkland	4770	Godfrey Rd	26.28838	-80.22247
2015	FP&L	AT&T	2018	2551597	9/18/2015	7/19/2018	New	Broward	Parkland	4700	Godfrey Rd	26.2881	-80.22311
2015	FP&L	AT&T	2018	2551249	9/18/2015	10/31/2018	New	Broward	Tamarac	6501-6609	N Pine Island Rd	26.20564	-80.2686
2015	FP&L	AT&T	2018	2551122	9/18/2015	10/11/2018	New	Seminole	Sanford		C/O SOUTH BEARDALL AVE AND	28.77336	-81.22257
2015	FP&L	AT&T	2017	2550818	9/17/2015	8/7/2018	New	St Lucie	Port St Lucie	7600	U.S. 1	27.32768	-80.32121
2015	FP&L	AT&T	2017	2550813	9/17/2015	8/7/2018	New	St Lucie	Port St Lucie	7630-7646	Florida 5	27.32649	-80.32047
2015	FP&L	AT&T	2017	2550793	9/17/2015	8/7/2018	New	St Lucie	Port St Lucie	7664	U.S. 1	27.32538	-80.31986
2015	FP&L	AT&T	2018	2550791	9/17/2015	8/7/2018	New	St Lucie	Port St Lucie	7680	U.S. 1	27.32499	-80.31963
2015	FP&L	AT&T	2017	2550785	9/17/2015	8/7/2018	New	St Lucie	Port St Lucie	7770	U.S. 1	27.32422	-80.31918
2015	FP&L	AT&T	2017	2550781	9/17/2015	8/7/2018	New	St Lucie	Port St Lucie	7790	U.S. 1	27.32358	-80.31882
2015	FP&L	AT&T	2017	2550576	9/17/2015	7/25/2018	New	Volusia	Deland	3708	US HWY 92	29.13817	-81.13547
2015	FP&L	AT&T	2018	2550379	9/17/2015	11/1/2018	New	Volusia	Daytona Beach		4TH POLE E/O WILLIAMSON BLVD	29.17606	-81.07496
2015	FP&L	AT&T	2018	2550368	9/17/2015	10/9/2018	New	Volusia	Daytona Beach		8TH POLE E/O WILLIAMSON BLVD	29.17736	-81.07235



## PUBLIC VERSION

Created Year	Owner Company	NTG Company	Updated Year	TicketNumber	CreatedOn	UpdatedOn	TicketType	County	Place	HouseNumber	StreetName	Latitude	Longitude
2015	FP&L	AT&T	2018	2550362	9/17/2015	11/5/2018	New	Volusia	Daytona Beach		9TH POLE E/O WILLIAMSON BLVD	29.1775	-81.07204
2015	FP&L	AT&T	2018	2550031	9/17/2015	8/6/2018	New	Miami-Dade	Perrine	10485	SW 174 TER.	25.60742	-80.36279
2015	FP&L	AT&T	2018	2549920	9/17/2015	9/21/2018	New	Broward	Hollywood	920	5 26 AV	26.0031	-80.15889
2015	FP&L	AT&T	2018	2549895	9/17/2015	10/18/2018	New	St Johns	Hastings	10560	YEAGER AV.	29.63317	-81.47395
2015	FP&L	AT&T	2018	2549859	9/17/2015	9/18/2018	New	Palm Beach	Palm Beach	529-611	S Federal Hwy	26.32662	-80.09105
2015	FP&L	AT&T	2018	2549854	9/17/2015	9/18/2018	New	Palm Beach	Palm Beach	529-611	S Federal Hwy	26.32751	-80.09105
2015	FP&L	AT&T	2018	2549832	9/17/2015	9/18/2018	New	Palm Beach	Palm Beach	647-699	S Federal Hwy	26.32922	-80.09116
2015	FP&L	AT&T	2018	2549376	9/16/2015	10/18/2018	New	Miami-Dade	Miami	13701-137	NW 24th Ave	25.90008	-80.2398
2015	FP&L	AT&T	2018	2549374	9/16/2015	12/20/2017	New	Miami-Dade	Miami	2550-2598	nw 147th st	25.90804	-80.24276
2015	FP&L	AT&T	2018	2549274	9/16/2015	12/20/2017	New	Miami-Dade	Miami	2321	NW 149th St	25.91022	-80.23844
2015	FP&L	AT&T	2018	2549268	9/16/2015	9/6/2018	New	Palm Beach	Wellington	14838	Paddock Dr	26.66845	-80.28194
2015	FP&L	AT&T	2018	2549260	9/16/2015	9/6/2018	New	Palm Beach	Wellington	14832	Paddock Dr	26.66875	-80.28193
2015	FP&L	AT&T	2018	2548620	9/16/2015	9/24/2018	New	Martin	Stuart	601-693	SE Harper St	27.18296	-80.24342
2015	FP&L	AT&T	2017	2548578	9/16/2015	12/28/2017	New	Martin	Stuart		SE Almond Cir	27.18298	-80.25199
2015	FP&L	AT&T	2018	2548553	9/16/2015	6/5/2018	New	Broward	Lauderdale-by-the-sea	264	ALLENWOOD DR	26.18435	-80.10099
2015	FP&L	AT&T	2018	2548551	9/16/2015	8/29/2018	New	Broward	Lauderdale-by-the-sea	284	ALLENWOOD DR	26.18439	-80.10179
2015	FP&L	AT&T	2018	2548550	9/16/2015	8/29/2018	New	Broward	Lauderdale-by-the-sea	256	ALLENWOOD DR	26.18435	-80.10057
2015	FP&L	AT&T	2018	2548549	9/16/2015	8/29/2018	New	Broward	Lauderdale-by-the-sea	4331	W TRADEWINDS AV	26.18897	-80.10203
2015	FP&L	AT&T	2018	2546797	9/14/2015	4/5/2018	Pole Replac	Miami-Dade	Virginia Gardens	6360	NW 37TH TERRACE	25.80829	-80.30054
2015	FP&L	AT&T	2018	2546560	9/14/2015	9/27/2018	New	St Lucie	Port St Lucie	2450	SW Bayshore Blvd	27.26789	-80.35254
2015	FP&L	AT&T	2018	2546556	9/14/2015	9/27/2018	New	St Lucie	Port St Lucie	2466	SW Bayshore Blvd	27.26747	-80.35217
2015	FP&L	AT&T	2018	2546544	9/14/2015	9/27/2018	New	St Lucie	Port St Lucie	2482	SW Bayshore Blvd	27.26709	-80.35196
2015	FP&L	AT&T	2018	2546514	9/14/2015	9/27/2018	New	St Lucie	Port St Lucie	281	SW Inwood Ave	27.26669	-80.35173
2015	FP&L	AT&T	2018	2546508	9/14/2015	9/27/2018	New	St Lucie	Port St Lucie	2501-2527	SW Bayshore Blvd	27.26631	-80.35152
2015	FP&L	AT&T	2018	2546150	9/14/2015	1/18/2018	New	Broward	Hallandale	100	SW 2nd Ave	25.98454	-80.15043
2015	FP&L	AT&T	2018	2546143	9/14/2015	1/17/2018	New	Broward	Hallandale	26	SW 2nd Ave	25.98481	-80.15044
2015	FP&L	AT&T	2018	2546139	9/14/2015	1/17/2018	New	Broward	Hallandale	101-113	SW 1st St	25.98462	-80.14964
2015	FP&L	AT&T	2018	2545491	9/11/2015	7/13/2018	New	St Lucie		1957	Southeast Floresta Drive	27.28245	-80.33094
2015	FP&L	AT&T	2018	2545484	9/11/2015	7/13/2018	New	St Lucie		1941	Southeast Floresta Drive	27.28287	-80.33079
2015	FP&L	AT&T	2018	2545472	9/11/2015	7/13/2018	New	St Lucie		1909	Southeast Floresta Drive	27.28371	-80.33047
2015	FP&L	AT&T	2018	2545469	9/11/2015	7/13/2018	New	St Lucie		701	Southeast Polynesian Avenue	27.28413	-80.33032
2015	FP&L	AT&T	2018	2545468	9/11/2015	7/13/2018	New	St Lucie		1865-1899	Southeast Floresta Drive	27.28448	-80.33019
2015	FP&L	AT&T	2018	2545453	9/11/2015	7/13/2018	New	St Lucie		1781	Southeast Floresta Drive	27.287	-80.32923
2015	FP&L	AT&T	2018	2545450	9/11/2015	8/16/2018	New	St Johns	St Augustine Beach	808	A1A Beach Boulevard	29.84022	-81.26702
2015	FP&L	AT&T	2018	2545320	9/11/2015	8/16/2018	New	St Johns	St Augustine Beach	7F	F Street	29.84121	-81.26697
2015	FP&L	AT&T	2018	2545304	9/11/2015	8/16/2018	New	St Johns	St Augustine Beach	17	E Street	29.84196	-81.26719
2015	FP&L	AT&T	2018	2545303	9/11/2015	8/16/2018	New	St Johns	St Augustine Beach	109	E Street	29.84192	-81.26797
2015	FP&L	AT&T	2018	2545278	9/11/2015	8/16/2018	New	St Johns	St Augustine Beach	15	D Street	29.84268	-81.267
2015	FP&L	AT&T	2018	2545201	9/11/2015	8/8/2018	New	St Johns	St Augustine Beach	106	2nd Street	29.84592	-81.26797
2015	FP&L	AT&T	2018	2545173	9/11/2015	8/16/2018	New	St Johns	St Augustine Beach	207	A Street	29.84465	-81.26942
2015	FP&L	AT&T	2018	2545154	9/11/2015	8/16/2018	New	St Johns	St Augustine Beach	211	A Street	29.8446	-81.2698
2015	FP&L	AT&T	2018	2545132	9/11/2015	8/16/2018	New	St Johns	St Augustine Beach	215	B Street	29.84402	-81.27033
2015	FP&L	AT&T	2018	2545120	9/11/2015	8/16/2018	New	St Johns	St Augustine Beach	301	B Street	29.84397	-81.27033
2015	FP&L	AT&T	2018	2545102	9/11/2015	8/16/2018	New	St Johns	St Augustine Beach	307	A Street	29.84455	-81.27103
2015	FP&L	AT&T	2018	2545093	9/11/2015	8/16/2018	New	St Johns	St Augustine Beach	313	A Street	29.84459	-81.27135
2015	FP&L	AT&T	2018	2545089	9/11/2015	8/16/2018	New	St Johns	St Augustine Beach	402B	4th Avenue	29.84461	-81.27166
2015	FP&L	AT&T	2018	2545087	9/11/2015	8/16/2018	New	St Johns	St Augustine Beach	401	A Street	29.8446	-81.27196
2015	FP&L	AT&T	2018	2544987	9/11/2015	8/16/2018	New	St Johns	St Augustine Beach	503	A Street	29.84463	-81.27347
2015	FP&L	AT&T	2018	2544985	9/11/2015	8/16/2018	New	St Johns	St Augustine Beach	505	A Street	29.84464	-81.27394
2015	FP&L	AT&T	2018	2544984	9/11/2015	8/16/2018	New	St Johns	St Augustine Beach	509	A Street	29.84464	-81.27449
2015	FP&L	AT&T	2018	2544980	9/11/2015	8/16/2018	New	St Johns	St Augustine Beach	513	A Street	29.84464	-81.2749
2015	FP&L	AT&T	2018	2544978	9/11/2015	8/16/2018	New	St Johns	St Augustine Beach	601	A Street	29.84461	-81.27535
2015	FP&L	AT&T	2018	2544903	9/11/2015	10/26/2018	New	St Johns	St Augustine Beach	805	Mickler Boulevard	29.8454	-81.27278
2015	FP&L	AT&T	2018	2544895	9/11/2015	10/26/2018	New	St Johns	St Augustine Beach	21	Beach Street	29.84651	-81.27301
2015	FP&L	AT&T	2018	2544823	9/11/2015	1/24/2018	New	Broward	Hollywood	3701	SW 68 AV	25.97667	-80.22314
2015	FP&L	AT&T	2018	2544819	9/11/2015	11/2/2018	New	Broward	Miramar		2ND POLE NE/O C/O EDMUND RI	25.98186	-80.20099
2015	FP&L	AT&T	2018	2544817	9/11/2015	9/21/2018	New	Broward	Miramar		REAR OF 3420 SW 59TH TER	25.97956	-80.20565
2015	FP&L	AT&T	2018	2544809	9/11/2015	8/3/2018	New	Broward	Lauderdale Lakes	4313	E TRADEWINDS AV	26.18897	-80.10018
2015	FP&L	AT&T	2018	2544807	9/11/2015	5/30/2018	New	Miami-Dade	Miami		1P N/O C/O NE 11 AV & NE 120 S	25.88651	-80.17622
2015	FP&L	AT&T	2018	2543978	9/10/2015	8/11/2018	New	St Lucie	Port St Lucie	1317	Southwest Bayshore Boulevard	27.3004	-80.36853
2015	FP&L	AT&T	2018	2543694	9/10/2015	9/28/2018	New	Volusia	Ponce Inlet	120	MARCELLE AVE	29.13569	-80.96135
2015	FP&L	AT&T	2018	2543690	9/10/2015	9/29/2018	New	Volusia	Ponce Inlet		MARCELLE AVE AND CARDINAL B	29.13557	-80.96159
2015	FP&L	AT&T	2018	2543682	9/10/2015	9/28/2018	New	Volusia	Ponce Inlet	3903	CARDINAL BLVD	29.13522	-80.96141
2015	FP&L	AT&T	2018	2543674	9/10/2015	9/28/2018	New	Volusia	Ponce Inlet	3909	CARDINAL BLVD	29.13469	-80.96111
2015	FP&L	AT&T	2018	2543671	9/10/2015	9/27/2018	New	Volusia	Ponce Inlet	3921	CARDINAL BLVD	29.13436	-80.96092
2015	FP&L	AT&T	2018	2543667	9/10/2015	9/26/2018	New	Volusia	Ponce Inlet	50	TEAL ST	29.13384	-80.96133
2015	FP&L	AT&T	2018	2543664	9/10/2015	9/28/2018	New	Volusia	Ponce Inlet		TEAL ST AND CARDINAL BLVD	29.13408	-80.96077
2015	FP&L	AT&T	2018	2543658	9/10/2015	9/28/2018	New	Volusia	Ponce Inlet	3925	CARDINAL BLVD	29.13365	-80.96053
2015	FP&L	AT&T	2018	2543656	9/10/2015	9/28/2018	New	Volusia	Ponce Inlet	3933	CARDINAL BLVD	29.13332	-80.96035
2015	FP&L	AT&T	2018	2543653	9/10/2015	9/28/2018	New	Volusia	Ponce Inlet	3947	CARDINAL BLVD	29.13295	-80.96015
2015	FP&L	AT&T	2018	2543646	9/10/2015	8/20/2018	New	Volusia	Ponce Inlet	3949	S PENINSULA DR	29.13235	-80.9607
2015	FP&L	AT&T	2018	2543640	9/10/2015	8/21/2018	New	Volusia	Ponce Inlet	4003	S PENINSULA DR	29.13226	-80.96046
2015	FP&L	AT&T	2018	2543636	9/10/2015	8/21/2018	New	Volusia	Ponce Inlet		MALLARD ST AND S PENINSULA I	29.1322	-80.96061
2015	FP&L	AT&T	2018	2543624	9/10/2015	8/21/2018	New	Volusia	Ponce Inlet	4017	S PENINSULA DR	29.13122	-80.96005
2015	FP&L	AT&T	2018	2543620	9/10/2015	8/21/2018	New	Volusia	Ponce Inlet	4019	S PENINSULA DR	29.1311	-80.95998
2015	FP&L	AT&T	2018	2543615	9/10/2015	9/29/2018	New	Volusia	Ponce Inlet		HERON ST AND S PENINSULA DR	29.13073	-80.95974
2015	FP&L	AT&T	2018	2543612	9/10/2015	8/21/2018	New	Volusia	Ponce Inlet	4027	S PENINSULA DR	29.13035	-80.95953
2015	FP&L	AT&T	2018	2543610	9/10/2015	8/21/2018	New	Volusia	Ponce Inlet	4029	S PENINSULA DR	29.13003	-80.95933
2015	FP&L	AT&T	2018	2543607	9/10/2015	8/21/2018	New	Volusia	Ponce Inlet	4043	S PENINSULA DR	29.12962	-80.95909
2015	FP&L	AT&T	2018	2543580	9/10/2015	8/21/2018	New	Volusia	Ponce Inlet	109	S PENINSULA DR	29.12772	-80.95801
2015	FP&L	AT&T	2018	2543575	9/10/2015	9/20/2018	New	Volusia	Ponce Inlet		TORONITA AVE AND S PENINSUL	29.12745	-80.95784



## PUBLIC VERSION

Created Year	Owner Company	NTG Company	Updated Year	TicketNumber	CreatedOn	UpdatedOn	TicketType	County	Place	HouseNumber	StreetName	Latitude	Longitude
2015	FP&L	AT&T	2018	2543569	9/10/2015	9/29/2018	New	Volusia	Ponce Inlet	4201	S PENINSULA DR	29.12727	-80.95773
2015	FP&L	AT&T	2018	2543562	9/10/2015	9/28/2018	New	Volusia	Ponce Inlet	4223	S PENINSULA DR	29.12631	-80.95721
2015	FP&L	AT&T	2018	2543559	9/10/2015	9/28/2018	New	Volusia	Ponce Inlet	4225	S PENINSULA DR	29.12592	-80.95699
2015	FP&L	AT&T	2018	2543557	9/10/2015	8/21/2018	New	Volusia	Ponce Inlet	4229	S PENINSULA DR	29.12543	-80.95673
2015	FP&L	AT&T	2018	2543552	9/10/2015	9/28/2018	New	Volusia	Ponce Inlet	4233	S PENINSULA DR	29.12522	-80.95662
2015	FP&L	AT&T	2018	2543544	9/10/2015	9/29/2018	New	Volusia	Ponce Inlet	4241	S PENINSULA DR	29.12482	-80.95645
2015	FP&L	AT&T	2018	2543533	9/10/2015	9/28/2018	New	Volusia	Ponce Inlet	4255	S PENINSULA DR	29.12404	-80.95547
2015	FP&L	AT&T	2018	2543504	9/10/2015	8/20/2018	New	Volusia	Ponce Inlet	3936	S ATLANTIC AVE	29.13372	-80.95981
2015	FP&L	AT&T	2018	2543502	9/10/2015	8/21/2018	New	Volusia	Ponce Inlet	3942	ORIOLE AVE	29.13327	-80.95956
2015	FP&L	AT&T	2018	2543496	9/10/2015	9/28/2018	New	Volusia	Ponce Inlet	4002	S ATLANTIC AVE	29.13255	-80.95916
2015	FP&L	AT&T	2018	2543493	9/10/2015	9/28/2018	New	Volusia	Ponce Inlet	4008	S ATLANTIC AVE	29.13223	-80.95899
2015	FP&L	AT&T	2018	2543490	9/10/2015	9/29/2018	New	Volusia	Ponce Inlet	4015	ORIOLE AVE	29.13198	-80.95885
2015	FP&L	AT&T	2018	2543473	9/10/2015	9/28/2018	New	Volusia	Ponce Inlet	4036	ORIOLE AVE	29.13044	-80.95807
2015	FP&L	AT&T	2018	2543239	9/9/2015	9/28/2018	New	Volusia	Ponce Inlet	4040	ORIOLE AVE	29.13012	-80.95789
2015	FP&L	AT&T	2018	2543228	9/9/2015	9/28/2018	New	Volusia	Ponce Inlet	4109	ORIOLE AVE	29.12904	-80.95729
2015	FP&L	AT&T	2018	2543141	9/9/2015	8/20/2018	New	Volusia	Ponce Inlet	4276	ORIOLE AVE	29.12306	-80.9539
2015	FP&L	AT&T	2018	2543129	9/9/2015	8/20/2018	New	Volusia	Ponce Inlet	4282	CARDINAL BLVD	29.12235	-80.95416
2015	FP&L	AT&T	2018	2543110	9/9/2015	9/29/2018	New	Volusia	Ponce Inlet	4274	CARDINAL BLVD	29.12285	-80.95445
2015	FP&L	AT&T	2018	2543090	9/9/2015	8/20/2018	New	Volusia	Ponce Inlet	4270	S ATLANTIC AVE	29.12294	-80.95342
2015	FP&L	AT&T	2018	2542951	9/9/2015	8/15/2018	New	Palm Beach	Delray Beach	674-722	South Congress Avenue	26.45024	-80.09262
2015	FP&L	AT&T	2018	2542915	9/9/2015	7/16/2018	New	Broward	Oakland Park		SE C/O NW 21 AV & NW 32 ST	26.16661	-80.17079
2015	FP&L	AT&T	2018	2542528	9/9/2015	9/19/2018	New	Palm Beach	Delray Beach	359-381	South Congress Avenue	26.45409	-80.09345
2015	FP&L	AT&T	2018	2542458	9/9/2015	8/15/2018	New	Palm Beach	Delray Beach	1710	West Atlantic Avenue	26.46113	-80.09195
2015	FP&L	AT&T	2018	2542451	9/9/2015	11/2/2018	New	Miami-Dade	Miami	11700-1171	Southwest 226th Street	25.55737	-80.38078
2015	FP&L	AT&T	2018	2542449	9/9/2015	8/9/2018	New	Palm Beach	Delray Beach	1706-1826	McNab Avenue	26.46088	-80.09228
2015	FP&L	AT&T	2018	2542443	9/9/2015	8/15/2018	New	Palm Beach	Delray Beach	1855-1865	Southwest 20th Avenue	26.46061	-80.09261
2015	FP&L	AT&T	2018	2542432	9/9/2015	8/15/2018	New	Palm Beach	Delray Beach		McNab Avenue	26.46034	-80.09297
2015	FP&L	AT&T	2018	2542345	9/9/2015	7/21/2018	New	Miami-Dade	Miami	11700-118	Southwest 232nd Street	25.5515	-80.38174
2015	FP&L	AT&T	2018	2542293	9/9/2015	10/22/2018	New	Miami-Dade	Miami	11900-119	Silver Palm Drive	25.55147	-80.38442
2015	FP&L	AT&T	2018	2542291	9/9/2015	10/22/2018	New	Miami-Dade	Miami	11900-119	Silver Palm Drive	25.55148	-80.38489
2015	FP&L	AT&T	2018	2542289	9/9/2015	10/22/2018	New	Miami-Dade	Miami	11950	Southwest 232nd Street	25.55147	-80.38544
2015	FP&L	AT&T	2018	2542282	9/9/2015	10/22/2018	New	Miami-Dade	Miami	11990	Southwest 232nd Street	25.55146	-80.38598
2015	FP&L	AT&T	2018	2542248	9/9/2015	10/22/2018	New	Miami-Dade	Miami	12000-121	Silver Palm Drive	25.55146	-80.3865
2015	FP&L	AT&T	2018	2542243	9/9/2015	10/22/2018	New	Miami-Dade	Miami	12000-121	Silver Palm Drive	25.55145	-80.38679
2015	FP&L	AT&T	2018	2542240	9/9/2015	10/22/2018	New	Miami-Dade	Miami	12000-121	Silver Palm Drive	25.55145	-80.38709
2015	FP&L	AT&T	2018	2542072	9/9/2015	5/23/2018	New	Miami-Dade	Cutler	13055	SW 60 AVE.	25.64947	-80.28973
2015	FP&L	AT&T	2018	2542060	9/9/2015	5/23/2018	New	Miami-Dade	Cutler	5990	SW 129 TER.	25.65076	-80.28898
2015	FP&L	AT&T	2018	2542001	9/9/2015	6/19/2018	New	Martin	Stuart	1100-1130	Southeast 10th Street	27.19008	-80.23037
2015	FP&L	AT&T	2018	2541996	9/9/2015	6/19/2018	New	Martin	Stuart	1100-1130	Southeast 10th Street	27.19008	-80.23071
2015	FP&L	AT&T	2018	2541993	9/9/2015	6/19/2018	New	Martin	Stuart	1100-1130	Southeast 10th Street	27.19008	-80.23112
2015	FP&L	AT&T	2018	2541983	9/9/2015	6/7/2018	New	Martin	Stuart	1100-1130	Southeast 10th Street	27.19009	-80.2318
2015	FP&L	AT&T	2018	2541975	9/9/2015	6/7/2018	New	Martin	Stuart	1100-1130	Southeast 10th Street	27.19009	-80.23218
2015	FP&L	AT&T	2018	2541973	9/9/2015	6/7/2018	New	Martin	Stuart	1052-1098	Southeast 10th Street	27.19009	-80.23254
2015	FP&L	AT&T	2018	2541969	9/9/2015	6/7/2018	New	Martin	Stuart	1052-1098	Southeast 10th Street	27.19009	-80.23301
2015	FP&L	AT&T	2018	2541945	9/9/2015	4/4/2018	New	Martin	Stuart	1008	East Hall Street	27.19056	-80.23614
2015	FP&L	AT&T	2016	2541942	9/9/2015	12/20/2017	New	Putnam	Palatka	5210	County Road 216	29.67693	-81.67756
2015	FP&L	AT&T	2018	2540675	9/8/2015	8/11/2018	New	Broward	Miramar	7624	ALHAMBRA BLVD	25.97966	-80.23701
2015	FP&L	AT&T	2018	2540664	9/8/2015	8/11/2018	New	Broward	Miramar	7660	EMBASSY BLVD	25.97684	-80.23781
2015	FP&L	AT&T	2018	2539599	9/4/2015	4/16/2018	New	Brevard	Melbourne	200-298	Flamingo Drive	28.21194	-80.59913
2015	FP&L	AT&T	2018	2538734	9/3/2015	3/22/2018	New	Miami-Dade	Miami	10420	SW 26TH ST	25.74502	-80.36438
2015	FP&L	AT&T	2018	2538729	9/3/2015	3/22/2018	New	Miami-Dade	Miami	10450	SW 25TH ST	25.74575	-80.36443
2015	FP&L	AT&T	2018	2538722	9/3/2015	3/22/2018	New	Miami-Dade	Miami	2401	SW 104 CT.	25.74647	-80.36446
2015	FP&L	AT&T	2018	2537548	9/2/2015	9/11/2018	New	Miami-Dade	Miami	4501	NW 195 ST.	25.9507	-80.27612
2015	FP&L	AT&T	2018	2537546	9/2/2015	10/12/2018	New	Miami-Dade	Miami	4471	NW 195 ST.	25.95072	-80.27569
2015	FP&L	AT&T	2018	2537298	9/2/2015	9/23/2018	New	Miami-Dade	Miami	3586	NW 41 ST.	25.81236	-80.25411
2015	FP&L	AT&T	2018	2537293	9/2/2015	9/23/2018	New	Miami-Dade	Miami	2741	NW 49 ST.	25.8193	-80.24164
2015	FP&L	AT&T	2018	2537288	9/2/2015	9/23/2018	New	Miami-Dade	Miami	2741	E/O 2741 NW 49 ST.	25.8193	-80.2412
2015	FP&L	AT&T	2018	2537124	9/2/2015	9/21/2018	New	Miami-Dade	Miami		R/O 14620 SW 87 CT.	25.63419	-80.33508
2015	FP&L	AT&T	2018	2537122	9/2/2015	9/21/2018	New	Miami-Dade	Miami	14625	SW 81 AVE	25.63407	-80.32447
2015	FP&L	AT&T	2018	2537119	9/2/2015	9/21/2018	New	Miami-Dade	Miami		R/O 14550 SW 84 CT.	25.63538	-80.33132
2015	FP&L	AT&T	2018	2535993	9/1/2015	1/2/2018	New	Broward	Hallandale	903	SW 10 ST,	25.97445	-80.1605
2015	FP&L	AT&T	2018	2535987	9/1/2015	10/8/2018	New	Broward	Hallandale	901	SW 10 ST,	25.97446	-80.16021
2015	FP&L	AT&T	2018	2535658	9/1/2015	10/19/2018	New	Miami-Dade	Miami	16815-168	Southwest 137th Avenue	25.61177	-80.414
2015	FP&L	AT&T	2018	2535623	9/1/2015	10/19/2018	New	Miami-Dade	Miami		Southwest 137th Road	25.60875	-80.41439
2015	FP&L	AT&T	2018	2535608	9/1/2015	10/19/2018	New	Miami-Dade	Miami	17108-171	Southwest 137th Avenue	25.60875	-80.41423
2015	FP&L	AT&T	2017	2535414	9/1/2015	8/7/2018	New	St Lucie	Port St Lucie	2-30	Lake Vista Trail	27.33693	-80.32371
2015	FP&L	AT&T	2017	2535406	9/1/2015	8/7/2018	New	St Lucie	Port St Lucie	2-30	Lake Vista Trail	27.33635	-80.32371
2015	FP&L	AT&T	2017	2535404	9/1/2015	8/7/2018	New	St Lucie	Port St Lucie	2-30	Lake Vista Trail	27.33595	-80.32371
2015	FP&L	AT&T	2018	2535397	9/1/2015	4/5/2018	New	St Lucie	Port St Lucie	2-30	Lake Vista Trail	27.33553	-80.32371
2015	FP&L	AT&T	2017	2535388	9/1/2015	8/7/2018	New	St Lucie	Port St Lucie	2-30	Lake Vista Trail	27.33509	-80.3232
2015	FP&L	AT&T	2018	2535386	9/1/2015	8/7/2018	New	St Lucie	Port St Lucie	2-30	Lake Vista Trail	27.33496	-80.32305
2015	FP&L	AT&T	2017	2535382	9/1/2015	8/7/2018	New	St Lucie	Port St Lucie	10	Lake Vista Trail	27.33461	-80.32263
2015	FP&L	AT&T	2018	2535381	9/1/2015	8/7/2018	New	St Lucie	Port St Lucie	10	Lake Vista Trail	27.3346	-80.32198
2015	FP&L	AT&T	2017	2535313	9/1/2015	8/7/2018	New	St Lucie	Port St Lucie	2-30	Lake Vista Trail	27.33744	-80.32463
2015	FP&L	AT&T	2018	2535312	9/1/2015	8/7/2018	New	St Lucie	Port St Lucie	2-30	Lake Vista Trail	27.33745	-80.32556
2015	FP&L	AT&T	2017	2535301	9/1/2015	8/7/2018	New	St Lucie	Port St Lucie	773	East Prima Vista Boulevard	27.32627	-80.32462
2015	FP&L	AT&T	2017	2535300	9/1/2015	8/7/2018	New	St Lucie	Port St Lucie	700-708	Northeast Camino Street	27.32624	-80.32409
2015	FP&L	AT&T	2017	2535298	9/1/2015	8/7/2018	New	St Lucie	Port St Lucie	781	East Prima Vista Boulevard	27.32623	-80.32379
2015	FP&L	AT&T	2017	2535296	9/1/2015	8/7/2018	New	St Lucie	Port St Lucie	833-871	East Prima Vista Boulevard	27.32624	-80.32327
2015	FP&L	AT&T	2018	2534764	8/31/2015	7/16/2018	New	Indian River	Fellsmere	12401-124	County Road 512	27.7396	-80.6411
2015	FP&L	AT&T	2018	2534753	8/31/2015	7/16/2018	New	Indian River	Fellsmere	12401-124	County Road 512	27.73975	-80.64032



# PUBLIC VERSION

Created Year	Owner Company	NTG Company	Updated Year	Ticket Number	Created On	Updated On	Ticket Type	County	Place	House Number	Street Name	Latitude	Longitude
2015	FP&L	AT&T	2018	2534735	8/31/2015	7/16/2018	New	Indian River	Fellsmere	12196-1281	County Road 512	27.73997	-80.63955
2015	FP&L	AT&T	2018	2534655	8/31/2015	7/16/2018	New	Indian River	Fellsmere	12196-1281	County Road 512	27.74151	-80.63758
2015	FP&L	AT&T	2018	2534632	8/31/2015	7/16/2018	New	Indian River	Fellsmere	12196-1281	County Road 512	27.74206	-80.63697
2015	FP&L	AT&T	2018	2533861	8/31/2015	7/16/2018	New	Indian River	Fellsmere	12201-123	141th Street	27.75035	-80.62721
2015	FP&L	AT&T	2018	2532700	8/28/2015	10/1/2018	New	Miami-Dade	Miami	23215	South Dixie Highway	25.55142	-80.39601
2015	FP&L	AT&T	2018	2532417	8/28/2015	9/26/2018	New	Miami-Dade	Miami	23347-234	South Dixie Highway	25.54945	-80.39806
2015	FP&L	AT&T	2018	2532386	8/28/2015	9/26/2018	New	Miami-Dade	Miami	23631	South Dixie Highway	25.54721	-80.40024
2015	FP&L	AT&T	2018	2532379	8/28/2015	9/26/2018	New	Miami-Dade	Miami	23715	South Dixie Highway	25.54667	-80.40078
2015	FP&L	AT&T	2018	2532370	8/28/2015	9/26/2018	New	Miami-Dade	Miami	23715	South Dixie Highway	25.54648	-80.401
2015	FP&L	AT&T	2018	2532353	8/28/2015	9/26/2018	New	Miami-Dade	Miami	13120	Southwest 238th Street	25.54587	-80.40354
2015	FP&L	AT&T	2018	2532351	8/28/2015	9/26/2018	New	Miami-Dade	Miami	13120	Southwest 238th Street	25.54588	-80.40315
2015	FP&L	AT&T	2018	2532344	8/28/2015	9/26/2018	New	Miami-Dade	Miami	13055	Southwest 238th Street	25.54572	-80.40263
2015	FP&L	AT&T	2018	2532342	8/28/2015	9/26/2018	New	Miami-Dade	Miami	23500-237	U.S. 1	25.54555	-80.40234
2015	FP&L	AT&T	2018	2532340	8/28/2015	9/26/2018	New	Miami-Dade	Miami	23815	South Dixie Highway	25.54537	-80.40205
2015	FP&L	AT&T	2018	2532334	8/28/2015	7/21/2018	New	Miami-Dade	Miami	23815-238	South Dixie Highway	25.54482	-80.40259
2015	FP&L	AT&T	2018	2532327	8/28/2015	10/2/2018	New	Brevard	Patrick Afb	652-698	Kittiwake Avenue	28.21131	-80.60546
2015	FP&L	AT&T	2018	2532325	8/28/2015	9/26/2018	New	Miami-Dade	Miami	24005-240	South Dixie Highway	25.54366	-80.40373
2015	FP&L	AT&T	2018	2532322	8/28/2015	10/8/2018	New	Brevard	Patrick Afb	700-750	Kittiwake Avenue	28.21172	-80.60547
2015	FP&L	AT&T	2018	2532318	8/28/2015	10/8/2018	New	Brevard	Patrick Afb	700-750	Kittiwake Avenue	28.21217	-80.60549
2015	FP&L	AT&T	2018	2532316	8/28/2015	10/8/2018	New	Brevard	Patrick Afb	798	Kittiwake Avenue	28.2126	-80.60549
2015	FP&L	AT&T	2018	2532305	8/28/2015	3/19/2018	New	Miami-Dade	Miami	24005-240	South Dixie Highway	25.54317	-80.40422
2015	FP&L	AT&T	2018	2532304	8/28/2015	9/26/2018	New	Miami-Dade	Miami	24005-240	South Dixie Highway	25.54291	-80.40445
2015	FP&L	AT&T	2018	2532291	8/28/2015	3/19/2018	New	Miami-Dade	Miami	24119	South Dixie Highway	25.54223	-80.40451
2015	FP&L	AT&T	2018	2532287	8/28/2015	9/26/2018	New	Miami-Dade	Miami	13201-132	Southwest 242nd Street	25.54215	-80.4051
2015	FP&L	AT&T	2018	2532280	8/28/2015	9/26/2018	New	Miami-Dade	Miami	24285	South Dixie Highway	25.54153	-80.40582
2015	FP&L	AT&T	2018	2532262	8/28/2015	9/26/2018	New	Miami-Dade	Miami	23601-238	Southwest 129th Avenue	25.54495	-80.40049
2015	FP&L	AT&T	2018	2532261	8/28/2015	9/26/2018	New	Miami-Dade	Miami	23601-238	Southwest 129th Avenue	25.54454	-80.40048
2015	FP&L	AT&T	2018	2532249	8/28/2015	9/26/2018	New	Miami-Dade	Miami	24221-244	Southwest 129th Avenue	25.54157	-80.40045
2015	FP&L	AT&T	2018	2532236	8/28/2015	10/22/2018	New	Miami-Dade	Miami	24705	Southwest 129th Avenue	25.5374	-80.40047
2015	FP&L	AT&T	2018	2531836	8/27/2015	7/24/2018	New	Volusia	Daytona Beach	3088	W INTRNATIONAL SPWY BLVD	29.16695	-81.08768
2015	FP&L	AT&T	2018	2531833	8/27/2015	11/5/2018	New	Volusia	Daytona Beach	3088	W INTRNATIONAL SPWY BLVD	29.16651	-81.08806
2015	FP&L	AT&T	2018	2531828	8/27/2015	10/8/2018	New	Volusia	Daytona Beach	3088	W INTRNATIONAL SPWY BLVD	29.16613	-81.08844
2015	FP&L	AT&T	2018	2531659	8/27/2015	7/24/2018	New	Volusia	Daytona Beach		GRAND CHAMPIONS BLVD	29.16228	-81.09385
2015	FP&L	AT&T	2016	2531609	8/27/2015	7/24/2018	New	Volusia	Daytona Beach	3157	W INTERNATIONAL SPWY BLVD	29.16057	-81.09519
2015	FP&L	AT&T	2018	2531508	8/27/2015	5/14/2018	New	Palm Beach	Palm Beach	7206	Belvedere Road	26.69204	-80.16121
2015	FP&L	AT&T	2018	2531485	8/27/2015	5/14/2018	New	Palm Beach	Palm Beach	7236	Belvedere Road	26.69203	-80.16253
2015	FP&L	AT&T	2018	2531482	8/27/2015	5/14/2018	New	Palm Beach	Palm Beach	7430	Belvedere Road	26.69203	-80.16325
2015	FP&L	AT&T	2018	2531481	8/27/2015	5/14/2018	New	Palm Beach	Palm Beach	7430	Belvedere Road	26.69176	-80.16394
2015	FP&L	AT&T	2018	2531478	8/27/2015	5/14/2018	New	Palm Beach	Palm Beach	7430	Belvedere Road	26.69203	-80.16391
2015	FP&L	AT&T	2018	2531473	8/27/2015	5/14/2018	New	Palm Beach	Palm Beach	7444-7498	Belvedere Road	26.69201	-80.16446
2015	FP&L	AT&T	2018	2531466	8/27/2015	5/14/2018	New	Palm Beach	Palm Beach	7444-7498	Belvedere Road	26.692	-80.16562
2015	FP&L	AT&T	2018	2531464	8/27/2015	5/14/2018	New	Palm Beach	Palm Beach	7500-7626	Belvedere Road	26.69199	-80.16616
2015	FP&L	AT&T	2018	2531454	8/27/2015	5/14/2018	New	Palm Beach	Palm Beach	7628-7766	Belvedere Road	26.69198	-80.16733
2015	FP&L	AT&T	2018	2531436	8/27/2015	5/14/2018	New	Palm Beach	Palm Beach	7768	Belvedere Road	26.69197	-80.16828
2015	FP&L	AT&T	2018	2531423	8/27/2015	5/14/2018	New	Palm Beach	Palm Beach	7796	Belvedere Road	26.69197	-80.16877
2015	FP&L	AT&T	2018	2531372	8/27/2015	11/5/2018	New	Volusia	Daytona Beach	3302	GRAND CHAMPIONS BLVD	29.16079	-81.09585
2015	FP&L	AT&T	2018	2531367	8/27/2015	10/30/2018	New	Volusia	Daytona Beach	3302	GRAND CHAMPIONS BLVD	29.16046	-81.09635
2015	FP&L	AT&T	2018	2531365	8/27/2015	5/14/2018	New	Palm Beach	Palm Beach	6594	Belvedere Road	26.69217	-80.14892
2015	FP&L	AT&T	2018	2531362	8/27/2015	5/14/2018	New	Palm Beach	Palm Beach	6600	Belvedere Road	26.69192	-80.14951
2015	FP&L	AT&T	2018	2531359	8/27/2015	5/14/2018	New	Palm Beach	Palm Beach	6614	Belvedere Road	26.69217	-80.14952
2015	FP&L	AT&T	2018	2531354	8/27/2015	5/14/2018	New	Palm Beach	Palm Beach	6638-6698	Belvedere Road	26.69215	-80.15085
2015	FP&L	AT&T	2018	2531349	8/27/2015	10/30/2018	New	Volusia	Daytona Beach	3302	GRAND CHAMPIONS BLVD	29.16015	-81.09673
2015	FP&L	AT&T	2018	2531348	8/27/2015	5/14/2018	New	Palm Beach	Palm Beach	6638-6698	Belvedere Road	26.69216	-80.15154
2015	FP&L	AT&T	2018	2531340	8/27/2015	7/24/2018	New	Volusia	Daytona Beach	3302	GRAND CHAMPIONS BLVD	29.15987	-81.09728
2015	FP&L	AT&T	2018	2531316	8/27/2015	7/24/2018	New	Volusia	Daytona Beach	3302	GRAND CHAMPIONS BLVD	29.15918	-81.09816
2015	FP&L	AT&T	2018	2531315	8/27/2015	7/24/2018	New	Volusia	Daytona Beach	3302	GRAND CHAMPIONS BLVD	29.15949	-81.09772
2015	FP&L	AT&T	2018	2531297	8/27/2015	7/24/2018	New	Volusia	Daytona Beach	3302	GRAND CHAMPIONS BLVD	29.15881	-81.09861
2015	FP&L	AT&T	2018	2531292	8/27/2015	11/5/2018	New	Volusia	Daytona Beach	3302	GRAND CHAMPIONS BLVD	29.15852	-81.0991
2015	FP&L	AT&T	2018	2531263	8/27/2015	10/10/2018	New	Palm Beach	Palm Beach	7047	Belvedere Road	26.69248	-80.15725
2015	FP&L	AT&T	2018	2531258	8/27/2015	10/10/2018	New	Palm Beach	Palm Beach	7047	Belvedere Road	26.69255	-80.15726
2015	FP&L	AT&T	2018	2531253	8/27/2015	10/10/2018	New	Palm Beach	Palm Beach	7047	Belvedere Road	26.69255	-80.15739
2015	FP&L	AT&T	2018	2531250	8/27/2015	10/10/2018	New	Palm Beach	Palm Beach	1000-1060	Skees Road	26.69256	-80.15754
2015	FP&L	AT&T	2018	2531217	8/27/2015	5/14/2018	New	Palm Beach	Palm Beach	7192	Palmdale Road	26.69577	-80.15814
2015	FP&L	AT&T	2018	2531213	8/27/2015	5/14/2018	New	Palm Beach	Palm Beach	7192	Palmdale Road	26.69577	-80.15839
2015	FP&L	AT&T	2018	2531118	8/27/2015	10/10/2018	New	Palm Beach	Palm Beach	1041	Skees Road	26.69258	-80.15819
2015	FP&L	AT&T	2018	2531114	8/27/2015	10/10/2018	New	Palm Beach	Palm Beach	7047	Belvedere Road	26.69251	-80.15828
2015	FP&L	AT&T	2018	2531034	8/27/2015	5/14/2018	New	Palm Beach	Palm Beach	7217	Belvedere Road	26.69236	-80.16121
2015	FP&L	AT&T	2018	2530826	8/27/2015	5/14/2018	New	Palm Beach	Palm Beach	8336	Belvedere Road	26.69153	-80.17935
2015	FP&L	AT&T	2018	2530820	8/27/2015	5/14/2018	New	Palm Beach	Palm Beach	7971-8215	1021 Handy Oak Circle	26.69212	-80.1792
2015	FP&L	AT&T	2018	2530817	8/27/2015	5/14/2018	New	Palm Beach	Palm Beach	8244-8328	Belvedere Road	26.69154	-80.17845
2015	FP&L	AT&T	2018	2530815	8/27/2015	5/14/2018	New	Palm Beach	Palm Beach	8244-8328	Belvedere Road	26.69154	-80.17817
2015	FP&L	AT&T	2018	2530814	8/27/2015	5/14/2018	New	Palm Beach	Palm Beach	8244-8328	Belvedere Road	26.69154	-80.17782
2015	FP&L	AT&T	2018	2530812	8/27/2015	5/14/2018	New	Palm Beach	Palm Beach	8200-8242	Belvedere Road	26.69157	-80.17708
2015	FP&L	AT&T	2018	2530810	8/27/2015	5/14/2018	New	Palm Beach	Palm Beach	8120	Belvedere Road	26.69158	-80.17666
2015	FP&L	AT&T	2018	2530809	8/27/2015	5/14/2018	New	Palm Beach	Palm Beach	8120	Belvedere Road	26.69159	-80.17658
2015	FP&L	AT&T	2018	2530792	8/27/2015	10/18/2018	New	Broward	Miramar	12887-132	Pembroke Road	25.99335	-80.3194
2015	FP&L	AT&T	2018	2530773	8/27/2015	10/18/2018	New	Broward	Miramar	2981-3127	Flamingo Road	25.97843	-80.31093
2015	FP&L	AT&T	2018	2530772	8/27/2015	10/18/2018	New	Broward	Miramar	2981-3127	Flamingo Road	25.97792	-80.31091
2015	FP&L	AT&T	2018	2530771	8/27/2015	10/18/2018	New	Broward	Miramar	3129-3197	Flamingo Road	25.97736	-80.3109
2015	FP&L	AT&T	2018	2530769	8/27/2015	10/18/2018	New	Broward	Miramar	3271-3299	Flamingo Road	25.97629	-80.31086
2015	FP&L	AT&T	2018	2528094	8/25/2015	4/3/2018	New	Broward	Lauderdale-by-the-sea	4313	E TRADEWINDS AV	26.18897	-80.10018



## PUBLIC VERSION

Created Year	Owner Company	NTG Company	Updated Year	TicketNu mber	CreatedOn	UpdatedOn	TicketTyp e	County	Place	HouseNu mber	StreetName	Latitude	Longitude
2015	FP&L	AT&T	2018	2528081	8/25/2015	10/9/2018	New	Broward	Deerfield Beach	125	NE 5 AV	26.31956	-80.09721
2015	FP&L	AT&T	2018	2527525	8/24/2015	10/26/2018	New	St Johns	St Augustine	400-460	Florida Avenue	29.85008	-81.27744
2015	FP&L	AT&T	2018	2527418	8/24/2015	8/16/2018	New	St Johns	St Augustine	663	A Street	29.84451	-81.27662
2015	FP&L	AT&T	2016	2526913	8/24/2015	1/11/2017	New	Nassau	Yulee	85095	Wilson Neck Road	30.58069	-81.57479
2015	FP&L	AT&T	2018	2526910	8/24/2015	9/21/2018	New	Miami-Dade	Miami		R/O 7508 BUCCANEER AVE.	25.84506	-80.15246
2015	FP&L	AT&T	2018	2526909	8/24/2015	1/11/2017	New	Nassau	Yulee	85128-851	Wilson Neck Road	30.58064	-81.57501
2015	FP&L	AT&T	2016	2526793	8/24/2015	1/11/2017	New	Nassau	Yulee	85231	Stephen Road	30.58165	-81.57375
2015	FP&L	AT&T	2018	2526792	8/24/2015	8/26/2016	New	Nassau	Yulee	85039	Madeline Road	30.59159	-81.58521
2015	FP&L	AT&T	2016	2526784	8/24/2015	1/11/2017	New	Nassau	Yulee	85033-850	Kirkland Road	30.59158	-81.58523
2015	FP&L	AT&T	2018	2526712	8/24/2015	9/21/2018	New	Palm Beach	Riviera Beach	2800	North Ocean Drive	26.78647	-80.03476
2015	FP&L	AT&T	2018	2526707	8/24/2015	9/21/2018	New	Palm Beach	Riviera Beach	2800	North Ocean Drive	26.78603	-80.03479
2015	FP&L	AT&T	2016	2526632	8/24/2015	1/11/2017	New	Nassau	Yulee	85242	Blackmon Road	30.58448	-81.57496
2015	FP&L	AT&T	2016	2526470	8/24/2015	1/11/2017	New	Nassau	Yulee	85081	Stephen Road	30.58486	-81.57719
2015	FP&L	AT&T	2016	2526555	8/21/2015	1/10/2017	New	Nassau	Yulee	662-682	Haddock Road	30.5966	-81.57519
2015	FP&L	AT&T	2018	2526548	8/21/2015	7/16/2018	New	Broward	Oakland Park	1001-1021	East Prospect Road	26.18163	-80.13413
2015	FP&L	AT&T	2016	252627	8/21/2015	1/10/2017	New	Nassau	Yulee	85033	Kirkland Road	30.59669	-81.57562
2015	FP&L	AT&T	2016	252620	8/21/2015	1/10/2017	New	Nassau	Yulee	85033	Kirkland Road	30.59719	-81.57611
2015	FP&L	AT&T	2016	252611	8/21/2015	1/10/2017	New	Nassau	Yulee	85104	Kirkland Road	30.59802	-81.57655
2015	FP&L	AT&T	2018	252604	8/21/2015	1/10/2017	New	Nassau	Yulee	85642	Joann Road	30.59788	-81.57664
2015	FP&L	AT&T	2016	2525561	8/21/2015	1/10/2017	New	Nassau	Yulee	85201-852	Kirkland Road	30.59873	-81.5772
2015	FP&L	AT&T	2016	2525550	8/21/2015	1/10/2017	New	Nassau	Yulee	85231-852	Kirkland Road	30.59945	-81.57779
2015	FP&L	AT&T	2016	2525531	8/21/2015	1/10/2017	New	Nassau	Yulee	85273-852	Kirkland Road	30.59987	-81.578
2015	FP&L	AT&T	2016	2525324	8/21/2015	1/10/2017	New	Nassau	Yulee	85558	Kirkland Road	30.60338	-81.57586
2015	FP&L	AT&T	2016	2525297	8/21/2015	1/10/2017	New	Nassau	Yulee	85652-856	Kirkland Road	30.60496	-81.57486
2015	FP&L	AT&T	2016	2525280	8/21/2015	1/10/2017	New	Nassau	Yulee	85726-857	Kirkland Road	30.60548	-81.57396
2015	FP&L	AT&T	2016	2525272	8/21/2015	1/10/2017	New	Nassau	Yulee	85828	Kirkland Road	30.60601	-81.57312
2015	FP&L	AT&T	2016	2525250	8/21/2015	1/10/2017	New	Nassau	Yulee	85828	Kirkland Road	30.60635	-81.57248
2015	FP&L	AT&T	2018	2524035	8/20/2015	10/8/2018	New	Broward	Lighthouse Point	3712	Northeast 15th Avenue	26.27674	-80.10272
2015	FP&L	AT&T	2018	2524017	8/20/2015	7/18/2018	New	Broward	Lighthouse Point	3740	Northeast 39th Street	26.27713	-80.10275
2015	FP&L	AT&T	2018	2524008	8/20/2015	9/28/2018	New	Broward	Lighthouse Point	3770	Northeast 15th Avenue	26.27743	-80.10276
2015	FP&L	AT&T	2018	2523996	8/20/2015	9/28/2018	New	Broward	Lighthouse Point	3790	Northeast 15th Avenue	26.27773	-80.10275
2015	FP&L	AT&T	2018	2523973	8/20/2015	10/8/2018	New	Broward	Lighthouse Point	3830	Northeast 15th Avenue	26.27798	-80.10275
2015	FP&L	AT&T	2018	2523962	8/20/2015	10/8/2018	New	Broward	Lighthouse Point	3860	Northeast 15th Avenue	26.27854	-80.10274
2015	FP&L	AT&T	2018	2523933	8/20/2015	7/18/2018	New	Broward	Lighthouse Point	2100	Northeast 39th Street	26.27939	-80.09456
2015	FP&L	AT&T	2018	2523900	8/20/2015	7/18/2018	New	Broward	Lighthouse Point	1511	Northeast 39th Street	26.27912	-80.10277
2015	FP&L	AT&T	2018	2523896	8/20/2015	7/18/2018	New	Broward	Lighthouse Point	1510	Northeast 40th Street	26.27912	-80.10261
2015	FP&L	AT&T	2018	2523890	8/20/2015	9/28/2018	New	Broward	Lighthouse Point	1531	Northeast 39th Street	26.27911	-80.10252
2015	FP&L	AT&T	2018	2523871	8/20/2015	9/28/2018	New	Broward	Lighthouse Point	3901	Northeast 16th Avenue	26.27912	-80.10185
2015	FP&L	AT&T	2018	2523780	8/20/2015	9/28/2018	New	Broward	Lighthouse Point	1591	Northeast 39th Street	26.27913	-80.10162
2015	FP&L	AT&T	2018	2523765	8/20/2015	9/28/2018	New	Broward	Lighthouse Point	1611	Northeast 39th Street	26.27913	-80.10136
2015	FP&L	AT&T	2018	2523684	8/20/2015	7/18/2018	New	Broward	Lighthouse Point	3900-3948	Northeast 17th Avenue	26.27915	-80.10001
2015	FP&L	AT&T	2018	2523654	8/20/2015	7/18/2018	New	Broward	Lighthouse Point	1750	Northeast 39th Court	26.27916	-80.09925
2015	FP&L	AT&T	2018	2523648	8/20/2015	7/18/2018	New	Broward	Lighthouse Point	1809	Northeast 39th Street	26.27916	-80.09909
2015	FP&L	AT&T	2018	2523642	8/20/2015	3/19/2018	New	Broward	Lighthouse Point	1780	Northeast 39th Court	26.27916	-80.09894
2015	FP&L	AT&T	2018	2523626	8/20/2015	7/18/2018	New	Broward	Lighthouse Point	1831	Northeast 39th Street	26.27917	-80.09864
2015	FP&L	AT&T	2018	2523612	8/20/2015	10/8/2018	New	Broward	Lighthouse Point	1800	Northeast 39th Court	26.27917	-80.09833
2015	FP&L	AT&T	2018	2523585	8/20/2015	7/18/2018	New	Broward	Lighthouse Point	3901-3949	Northeast 19th Road	26.27918	-80.09805
2015	FP&L	AT&T	2018	2523565	8/20/2015	7/18/2018	New	Broward	Lighthouse Point	1851-1899	Northeast 39th Court	26.27939	-80.09771
2015	FP&L	AT&T	2018	2523508	8/20/2015	7/18/2018	New	Broward	Lighthouse Point	2001	Northeast 38th Street	26.27776	-80.09443
2015	FP&L	AT&T	2018	2523463	8/20/2015	9/28/2018	New	Broward	Lighthouse Point	3800-3850	Northeast 21st Avenue	26.27778	-80.09398
2015	FP&L	AT&T	2018	2523431	8/20/2015	9/28/2018	New	Broward	Lighthouse Point	2100	Northeast 39th Street	26.27939	-80.09456
2015	FP&L	AT&T	2018	2523425	8/20/2015	9/28/2018	New	Broward	Lighthouse Point	2100	Northeast 39th Street	26.27972	-80.09416
2015	FP&L	AT&T	2018	2523409	8/20/2015	7/18/2018	New	Broward	Lighthouse Point	4011	Northeast 22nd Avenue	26.28125	-80.09362
2015	FP&L	AT&T	2018	2523242	8/20/2015	11/15/2017	New	Alachua	Hawthorne	201-299	Southeast 61st Avenue	29.59735	-82.08614
2015	FP&L	AT&T	2018	2523232	8/20/2015	11/15/2017	New	Alachua	Hawthorne	202-208	213th Drive	29.59566	-82.09416
2015	FP&L	AT&T	2018	2523206	8/20/2015	11/15/2017	New	Alachua	Hawthorne	6426	213th Drive	29.59494	-82.09419
2015	FP&L	AT&T	2018	2523195	8/20/2015	11/15/2017	New	Alachua	Hawthorne	6434	213th Drive	29.59457	-82.09418
2015	FP&L	AT&T	2018	2523183	8/20/2015	11/15/2017	New	Alachua	Hawthorne	200-210	Southeast 213 Drive	29.59366	-82.09427
2015	FP&L	AT&T	2018	2523178	8/20/2015	2/16/2017	New	Alachua	Hawthorne	21416	65th Avenue	29.59078	-82.09321
2015	FP&L	AT&T	2018	2522162	8/19/2015	3/14/2018	New	Miami-Dade	Homestead	19490	Southwest 280th Street	25.50575	-80.50769
2015	FP&L	AT&T	2018	2522147	8/19/2015	9/26/2018	New	Miami-Dade	Homestead	27801	Southwest 195th Avenue	25.50624	-80.50821
2015	FP&L	AT&T	2018	2522087	8/19/2015	10/24/2018	New	Miami-Dade	Homestead	19701	Southwest 280th Street	25.50621	-80.51047
2015	FP&L	AT&T	2018	2521976	8/19/2015	9/12/2018	New	Miami-Dade	Homestead	18677-186	Southwest 272nd Street	25.5136	-80.49388
2015	FP&L	AT&T	2018	2521838	8/19/2015	9/12/2018	New	Miami-Dade	Homestead	27000	Southwest 187th Avenue	25.51595	-80.49464
2015	FP&L	AT&T	2018	2521831	8/19/2015	9/12/2018	New	Miami-Dade	Homestead	27000	Southwest 187th Avenue	25.51595	-80.49414
2015	FP&L	AT&T	2018	2521779	8/19/2015	3/14/2018	New	Miami-Dade	Homestead	18620-186	Southwest 266th Street	25.51909	-80.49402
2015	FP&L	AT&T	2018	2521759	8/19/2015	3/14/2018	New	Miami-Dade	Homestead	18770	Southwest 264th Street	25.52096	-80.49428
2015	FP&L	AT&T	2018	2521640	8/19/2015	9/26/2018	New	Miami-Dade	Miami	23839-238	Southwest 132nd Avenue	25.54596	-80.4046
2015	FP&L	AT&T	2018	2521638	8/19/2015	10/22/2018	New	Miami-Dade	Miami	23800	Southwest 132nd Avenue	25.5458	-80.4048
2015	FP&L	AT&T	2018	2521607	8/19/2015	9/26/2018	New	Miami-Dade	Miami	13500	Southwest 240th Street	25.54404	-80.40623
2015	FP&L	AT&T	2018	2521246	8/18/2015	7/17/2018	New	Miami-Dade	Miami	9658-9838	Northwest 106th Street	25.86963	-80.3607
2015	FP&L	AT&T	2018	2521242	8/18/2015	7/17/2018	New	Miami-Dade	Miami	9658-9838	Northwest 106th Street	25.86962	-80.36136
2015	FP&L	AT&T	2018	2521219	8/18/2015	7/17/2018	New	Miami-Dade	Miami	9840-9998	Northwest 106th Street	25.86962	-80.3648
2015	FP&L	AT&T	2018	2521156	8/18/2015	7/17/2018	New	Miami-Dade	Miami	10550	Northwest 106th Street	25.86963	-80.37787
2015	FP&L	AT&T	2017	2521085	8/18/2015	7/17/2018	New	Miami-Dade	Miami	10255	Northwest 116th Way	25.86965	-80.37005
2015	FP&L	AT&T	2018	2520995	8/18/2015	5/18/2018	New	Broward	Miami	1000-1080	Southwest 9th Avenue	26.10961	-80.15321
2015	FP&L	AT&T	2018	2519572	8/17/2015	2/22/2018	New	Miami-Dade	Hialeah	5653-5701	Northwest 87th Avenue	25.87328	-80.339
2015	FP&L	AT&T	2018	2519546	8/17/2015	2/22/2018	New	Miami-Dade	Hialeah	10640-106	Northwest 87th Court	25.87066	-80.33962
2015	FP&L	AT&T	2018	2519492	8/17/2015	2/26/2018	New	Miami-Dade	Hialeah	5271	West 28th Avenue	25.87026	-80.33885
2015	FP&L	AT&T	2018	2519219	8/17/2015	8/7/2018	New	Miami-Dade	Doral	9868-9880	Northwest 25th Street	25.79673	-80.35445
2015	FP&L	AT&T	2018	2519209	8/17/2015	8/7/2018	New	Miami-Dade	Doral	9700	Northwest 25th Street	25.79675	-80.35383



## PUBLIC VERSION

Created Year	Owner Company	NTG Company	Updated Year	TicketNumber	CreatedOn	UpdatedOn	TicketType	County	Place	HouseNumber	StreetName	Latitude	Longitude
2015	FP&L	AT&T	2018	2519198	8/17/2015	7/7/2018	New	Miami-Dade	Doral	9700	Northwest 25th Street	25.79674	-80.35324
2015	FP&L	AT&T	2018	2519193	8/17/2015	7/7/2018	New	Miami-Dade	Doral	2477	Northwest 97th Avenue	25.79664	-80.35295
2015	FP&L	AT&T	2018	2519146	8/17/2015	7/7/2018	New	Miami-Dade	Doral	2437-2499	Northwest 96th Avenue	25.79666	-80.35111
2015	FP&L	AT&T	2018	2519072	8/17/2015	7/7/2018	New	Miami-Dade	Doral	2335-2499	Northwest 94th Avenue	25.79667	-80.34786
2015	FP&L	AT&T	2018	2519061	8/17/2015	7/7/2018	New	Miami-Dade	Doral	2440-2498	Northwest 93rd Avenue	25.79668	-80.34667
2015	FP&L	AT&T	2018	2519012	8/17/2015	11/13/2018	New	Miami-Dade	Doral		Northwest 92nd Avenue	25.7994	-80.34499
2015	FP&L	AT&T	2018	2518999	8/17/2015	2/28/2018	New	Miami-Dade	Doral		Northwest 92nd Avenue	25.79868	-80.345
2015	FP&L	AT&T	2018	2518981	8/17/2015	2/28/2018	New	Miami-Dade	Doral		Northwest 92nd Avenue	25.79818	-80.34499
2015	FP&L	AT&T	2018	2518970	8/17/2015	1/23/2018	New	Miami-Dade	Doral		Northwest 92nd Avenue	25.79762	-80.34497
2015	FP&L	AT&T	2018	2518901	8/17/2015	7/7/2018	New	Miami-Dade	Doral	9200	Northwest 25th Street	25.79676	-80.34474
2015	FP&L	AT&T	2018	2518871	8/17/2015	7/7/2018	New	Miami-Dade	Doral	8551	Northwest 30th Terrace	25.80238	-80.33506
2015	FP&L	AT&T	2018	2518863	8/17/2015	7/7/2018	New	Miami-Dade	Doral	8463-8527	Northwest 30th Terrace	25.80226	-80.33467
2015	FP&L	AT&T	2018	2518834	8/17/2015	7/12/2018	New	Miami-Dade	Doral	8463-8527	Northwest 30th Terrace	25.80206	-80.33433
2015	FP&L	AT&T	2018	2518825	8/17/2015	7/12/2018	New	Miami-Dade	Doral	8455	Northwest 30th Terrace	25.80188	-80.33388
2015	FP&L	AT&T	2018	2518818	8/17/2015	7/12/2018	New	Miami-Dade	Doral	3117-3247	Northwest 84th Avenue	25.80181	-80.33334
2015	FP&L	AT&T	2018	2518809	8/17/2015	7/12/2018	New	Miami-Dade	Doral	8400	Northwest 30th Terrace	25.80177	-80.33299
2015	FP&L	AT&T	2018	2518797	8/17/2015	7/12/2018	New	Miami-Dade	Doral	8201-8275	Northwest 30th Terrace	25.80176	-80.33096
2015	FP&L	AT&T	2018	2518794	8/17/2015	8/7/2018	New	Miami-Dade	Doral	8217	Northwest 30th Terrace	25.80176	-80.33029
2015	FP&L	AT&T	2018	2518786	8/17/2015	7/12/2018	New	Miami-Dade	Doral	8206	Northwest 30th Terrace	25.80176	-80.32938
2015	FP&L	AT&T	2018	2518781	8/17/2015	7/12/2018	New	Miami-Dade	Doral	2900-2948	Northwest 82nd Avenue	25.80104	-80.32919
2015	FP&L	AT&T	2018	2518773	8/17/2015	7/12/2018	New	Miami-Dade	Doral	3054-3098	Northwest 82nd Avenue	25.80157	-80.32922
2015	FP&L	AT&T	2018	2518767	8/17/2015	1/23/2018	New	Miami-Dade	Doral	3034	Northwest 82nd Avenue	25.80212	-80.32923
2015	FP&L	AT&T	2018	2518765	8/17/2015	7/12/2018	New	Miami-Dade	Doral	3034	Northwest 82nd Avenue	25.80249	-80.32924
2015	FP&L	AT&T	2018	2518758	8/17/2015	1/23/2018	New	Miami-Dade	Doral	8050-8198	Northwest 31st Street	25.80264	-80.32888
2015	FP&L	AT&T	2018	2518754	8/17/2015	8/7/2018	New	Miami-Dade	Doral	8050-8198	Northwest 31st Street	25.80264	-80.32822
2015	FP&L	AT&T	2017	2518243	8/14/2015	4/20/2018	New	Brevard	Palm Bay	3035	EDGEWOOD DR NE	28.01345	-80.57958
2015	FP&L	AT&T	2017	2518235	8/14/2015	4/20/2018	New	Brevard	Palm Bay	713	BADGER DR NE	28.01413	-80.57953
2015	FP&L	AT&T	2017	2518230	8/14/2015	4/20/2018	New	Brevard	Palm Bay	730	BADGER DR NE	28.01496	-80.58031
2015	FP&L	AT&T	2017	2518222	8/14/2015	4/20/2018	New	Brevard	Palm Bay	712	BADGER DR NE	28.01415	-80.58037
2015	FP&L	AT&T	2017	2518214	8/14/2015	4/20/2018	New	Brevard	Palm Bay	705	ANGLE ST NE	28.01417	-80.58051
2015	FP&L	AT&T	2018	2518194	8/14/2015	4/20/2018	New	Brevard	Palm Bay	695	CAPON ST NE	28.01342	-80.58053
2015	FP&L	AT&T	2018	2518179	8/14/2015	4/20/2018	New	Brevard	Palm Bay	604	BADGER DR NE	28.01302	-80.5804
2015	FP&L	AT&T	2018	2518175	8/14/2015	4/20/2018	New	Brevard	Palm Bay	644	BADGER DR NE	28.01348	-80.58039
2015	FP&L	AT&T	2017	2518169	8/14/2015	4/20/2018	New	Brevard	Palm Bay	3140	ABBOTT AVE NE	28.01743	-80.57793
2015	FP&L	AT&T	2017	2518163	8/14/2015	4/20/2018	New	Brevard	Palm Bay		ABBOTT AVE NE	28.01764	-80.57711
2015	FP&L	AT&T	2017	2518157	8/14/2015	4/20/2018	New	Brevard	Palm Bay	3098	INWOOD CT NE	28.0178	-80.578
2015	FP&L	AT&T	2018	2518148	8/14/2015	4/20/2018	New	Brevard	Palm Bay	871	BIANCA DR NE	28.01807	-80.57772
2015	FP&L	AT&T	2017	2518145	8/14/2015	4/20/2018	New	Brevard	Palm Bay	889	BIANCA DR NE	28.01856	-80.57811
2015	FP&L	AT&T	2016	2518135	8/14/2015	4/20/2018	New	Brevard	Palm Bay	915	BIANCA DR NE	28.01908	-80.57853
2015	FP&L	AT&T	2016	2518129	8/14/2015	4/20/2018	New	Brevard	Palm Bay	931	BIANCA DR NE	28.01926	-80.57866
2015	FP&L	AT&T	2017	2518121	8/14/2015	4/20/2018	New	Brevard	Palm Bay	997	CANADA ST NE	28.01994	-80.57976
2015	FP&L	AT&T	2017	2518115	8/14/2015	4/20/2018	New	Brevard	Palm Bay	963	BIANCA DR NE	28.02017	-80.57936
2015	FP&L	AT&T	2017	2518114	8/14/2015	4/20/2018	New	Brevard	Palm Bay	971	BIANCA DR NE	28.02065	-80.57944
2015	FP&L	AT&T	2017	2518112	8/14/2015	4/20/2018	New	Brevard	Palm Bay	971	BIANCA DR NE	28.02056	-80.57966
2015	FP&L	AT&T	2017	2518108	8/14/2015	4/4/2018	New	Brevard	Palm Bay	3000	GARDEN TER NE	28.02099	-80.57995
2015	FP&L	AT&T	2017	2518105	8/14/2015	4/4/2018	New	Brevard	Palm Bay	3007	GARDEN TER NE	28.02151	-80.57999
2015	FP&L	AT&T	2017	2518104	8/14/2015	4/4/2018	New	Brevard	Palm Bay	2989	GARDEN TER NE	28.02103	-80.58068
2015	FP&L	AT&T	2017	2518103	8/14/2015	4/4/2018	New	Brevard	Palm Bay	987	BIANCA DR NE	28.02132	-80.5802
2015	FP&L	AT&T	2017	2518101	8/14/2015	4/4/2018	New	Brevard	Palm Bay	2355	PORT MALABAR BLVD NE	28.02176	-80.58056
2015	FP&L	AT&T	2018	2518058	8/14/2015	4/4/2018	New	Brevard	Palm Bay	1190	WILDROSE DR NE	28.02673	-80.58411
2015	FP&L	AT&T	2018	2518046	8/14/2015	4/4/2018	New	Brevard	Palm Bay	1209	WILDROSE DR NE	28.02718	-80.58332
2015	FP&L	AT&T	2016	2518041	8/14/2015	4/4/2018	New	Brevard	Palm Bay	1198	BIANCA DR NE	28.02704	-80.58332
2015	FP&L	AT&T	2018	2518014	8/14/2015	4/4/2018	New	Brevard	Palm Bay	1198	CABOT DR NE	28.02671	-80.58092
2015	FP&L	AT&T	2016	2518011	8/14/2015	4/4/2018	New	Brevard	Palm Bay	1198	CABOT DR NE	28.02697	-80.58087
2015	FP&L	AT&T	2017	2518001	8/14/2015	4/4/2018	New	Brevard	Palm Bay	3098	FORDHAM RD NE	28.02679	-80.58
2015	FP&L	AT&T	2017	2517996	8/14/2015	4/4/2018	New	Brevard	Palm Bay	3098	FORDHAM RD NE	28.02698	-80.58013
2015	FP&L	AT&T	2018	2517989	8/14/2015	4/4/2018	New	Brevard	Palm Bay		FLORIN DR	28.02695	-80.5788
2015	FP&L	AT&T	2017	2517972	8/14/2015	4/4/2018	New	Brevard	Palm Bay		FLORIN RD	28.02693	-80.57706
2015	FP&L	AT&T	2017	2517968	8/14/2015	4/4/2018	New	Brevard	Palm Bay		CABLE LN NE	28.02663	-80.57712
2015	FP&L	AT&T	2018	2517748	8/14/2015	10/8/2018	New	Broward	Pompano Beach	1710	Northeast 10th Street	26.23915	-80.10681
2015	FP&L	AT&T	2018	2517747	8/14/2015	3/15/2018	New	Miami-Dade	Miami	7237	Northeast 4th Avenue	25.8414	-80.1892
2015	FP&L	AT&T	2018	2517745	8/14/2015	10/23/2018	New	Broward	Pompano Beach	1624	Northeast 8th Street	26.23916	-80.10752
2015	FP&L	AT&T	2018	2517740	8/14/2015	9/13/2018	New	Broward	Pompano Beach	1588	Northeast 8th Street	26.23916	-80.10798
2015	FP&L	AT&T	2018	2517739	8/14/2015	3/15/2018	New	Miami-Dade	Miami	7245	Northeast 4th Avenue	25.84162	-80.18922
2015	FP&L	AT&T	2018	2517736	8/14/2015	3/15/2018	New	Miami-Dade	Miami	7301-7399	Northeast 4th Avenue	25.84217	-80.18924
2015	FP&L	AT&T	2018	2517733	8/14/2015	10/7/2018	New	Broward	Pompano Beach	1538	Northeast 8th Street	26.23916	-80.10843
2015	FP&L	AT&T	2018	2517730	8/14/2015	9/28/2018	New	Broward	Pompano Beach	1478	Northeast 8th Street	26.23904	-80.10907
2015	FP&L	AT&T	2018	2517644	8/14/2015	7/21/2017	New	Miami-Dade	Miami	511	Northeast 72nd Street	25.84167	-80.18618
2015	FP&L	AT&T	2018	2517633	8/14/2015	10/31/2018	New	Broward	Pompano Beach	901	Northeast 10th Avenue	26.24193	-80.11372
2015	FP&L	AT&T	2018	2517624	8/14/2015	9/28/2018	New	Broward	Pompano Beach	955	Northeast 9th Court	26.2411	-80.11382
2015	FP&L	AT&T	2018	2517623	8/14/2015	10/23/2018	New	Broward	Pompano Beach	1113	Northeast 10th Street	26.24114	-80.11318
2015	FP&L	AT&T	2018	2517611	8/14/2015	10/31/2018	New	Broward	Pompano Beach	1111	Northeast 10th Street	26.24114	-80.11222
2015	FP&L	AT&T	2018	2517605	8/14/2015	10/31/2018	New	Broward	Pompano Beach	912	Northeast 12th Avenue	26.24077	-80.11173
2015	FP&L	AT&T	2018	2517595	8/14/2015	10/7/2018	New	Broward	Pompano Beach	894	Northeast 12th Avenue	26.24016	-80.11174
2015	FP&L	AT&T	2018	2517444	8/14/2015	10/26/2018	New	Broward	Coral Springs	5033-5041	Coral Springs Drive	26.2973	-80.26861
2015	FP&L	AT&T	2018	2516495	8/13/2015	8/15/2018	New	Palm Beach	Delray Beach	13	Southwest 10th Avenue	26.46205	-80.08318
2015	FP&L	AT&T	2018	2516233	8/13/2015	8/15/2018	New	Palm Beach	Delray Beach	217	Southwest 14th Avenue	26.4572	-80.08689
2015	FP&L	AT&T	2018	2516179	8/13/2015	9/13/2018	New	Miami-Dade	Homestead	19600-197	Southwest 326th Street	25.46411	-80.50988
2015	FP&L	AT&T	2018	2516175	8/13/2015	9/13/2018	New	Miami-Dade	Homestead	32507-325	Southwest 197th Avenue	25.46438	-80.5096
2015	FP&L	AT&T	2018	2516171	8/13/2015	9/13/2018	New	Miami-Dade	Homestead	32506-325	Southwest 324th Street	25.4648	-80.50979
2015	FP&L	AT&T	2018	2516168	8/13/2015	3/14/2018	New	Miami-Dade	Homestead	32400-325	Southwest 197th Avenue	25.46521	-80.5098



# PUBLIC VERSION

Created Year	Owner Company	NTG Company	Updated Year	TicketNumber	CreatedOn	UpdatedOn	TicketType	County	Place	HouseNumber	StreetName	Latitude	Longitude
2015	FP&L	AT&T	2018	2516166	8/13/2015	9/13/2018	New	Miami-Dade	Homestead	32400-3251	Southwest 197th Avenue	25.46546	-80.5098
2015	FP&L	AT&T	2018	2516153	8/13/2015	10/23/2018	New	Miami-Dade	Homestead	19820	Southwest 324th Street	25.46604	-80.50992
2015	FP&L	AT&T	2018	2516124	8/13/2015	7/20/2018	New	Miami-Dade	Homestead	31810-3191	Southwest 197th Avenue	25.47026	-80.50983
2015	FP&L	AT&T	2018	2516119	8/13/2015	10/24/2018	New	Miami-Dade	Homestead	31810-3191	Southwest 197th Avenue	25.47098	-80.50982
2015	FP&L	AT&T	2018	2516111	8/13/2015	10/24/2018	New	Miami-Dade	Homestead	31710-3171	Southwest 197th Avenue	25.47189	-80.50982
2015	FP&L	AT&T	2018	2516110	8/13/2015	10/24/2018	New	Miami-Dade	Homestead	31710	Southwest 197th Avenue	25.47229	-80.50983
2015	FP&L	AT&T	2018	2516107	8/13/2015	10/24/2018	New	Miami-Dade	Homestead	31710	Southwest 197th Avenue	25.47241	-80.50982
2015	FP&L	AT&T	2017	2516097	8/12/2015	5/5/2017	Transfer	Miami-Dade	North Miami	455 REAR	NE 142ND ST		
2015	FP&L	AT&T	2018	2515827	8/12/2015	10/23/2018	New	Miami-Dade	Homestead	31500-3151	Southwest 197th Avenue	25.47327	-80.50983
2015	FP&L	AT&T	2018	2515803	8/12/2015	11/2/2018	New	Miami-Dade	Homestead	31395	Southwest 314th Street	25.47517	-80.50927
2015	FP&L	AT&T	2018	2515776	8/12/2015	10/23/2018	New	Miami-Dade	Homestead	19701-1981	Southwest 312th Street	25.47704	-80.51018
2015	FP&L	AT&T	2018	2515762	8/12/2015	10/30/2018	New	Miami-Dade	Homestead	19605	Southwest 312th Street	25.47707	-80.50922
2015	FP&L	AT&T	2018	2515757	8/12/2015	10/24/2018	New	Miami-Dade	Homestead	19605	Southwest 312th Street	25.47707	-80.50949
2015	FP&L	AT&T	2018	2515712	8/12/2015	10/30/2018	New	Miami-Dade	Homestead	19600	Southwest 308th Street	25.48054	-80.50925
2015	FP&L	AT&T	2018	2515638	8/12/2015	9/13/2018	New	Miami-Dade	Homestead	30400-3071	Southwest 197th Avenue	25.48362	-80.50994
2015	FP&L	AT&T	2018	2515590	8/12/2015	10/24/2018	New	Miami-Dade	Homestead	30240	Southwest 197th Avenue	25.48516	-80.51032
2015	FP&L	AT&T	2018	2515585	8/12/2015	10/30/2018	New	Miami-Dade	Homestead	30255	Southwest 197th Avenue	25.4852	-80.5097
2015	FP&L	AT&T	2018	2515581	8/12/2015	10/24/2018	New	Miami-Dade	Homestead	30240	Southwest 197th Avenue	25.48517	-80.50996
2015	FP&L	AT&T	2018	2515570	8/12/2015	10/24/2018	New	Miami-Dade	Homestead	30240	Southwest 197th Avenue	25.48565	-80.50996
2015	FP&L	AT&T	2018	2515557	8/12/2015	10/9/2018	New	Seminole	Geneva		C/O SONGBIRD DRIVE AND 5R 46	28.74933	-81.13282
2015	FP&L	AT&T	2018	2515554	8/12/2015	10/24/2018	New	Miami-Dade	Homestead	30100	Southwest 197th Avenue	25.487	-80.50998
2015	FP&L	AT&T	2018	2515513	8/12/2015	9/28/2018	New	St Lucie	Fort Pierce	3105	5 22ND ST	27.41065	-80.34704
2015	FP&L	AT&T	2018	2515490	8/12/2015	9/28/2018	New	St Lucie	Fort Pierce	3301	MEADOW LN	27.43703	-80.35877
2015	FP&L	AT&T	2016	2515451	8/12/2015	9/21/2018	New	Broward	Pompano Beach		110 1001 NW 12 TER	26.24069	-80.13852
2015	FP&L	AT&T	2018	2515436	8/12/2015	10/23/2018	New	Broward	Pompano Beach		3P 510 801 NW 10 ST	26.23981	-80.13303
2015	FP&L	AT&T	2018	2515343	8/12/2015	8/21/2018	New	Volusia	Ponce Inlet		F/O 4275 5 ATLANTIC AVE	29.12352	-80.95322
2015	FP&L	AT&T	2018	2515333	8/12/2015	8/21/2018	New	Volusia	Ponce Inlet		C/O MAJOR ST ON 5 ATLANTIC AVE	29.12312	-80.953
2015	FP&L	AT&T	2018	2515329	8/12/2015	8/21/2018	New	Volusia	Ponce Inlet		F/O 4283 5 ATLANTIC AVE	29.12294	-80.95289
2015	FP&L	AT&T	2018	2515325	8/12/2015	8/21/2018	New	Volusia	Ponce Inlet		F/O 4285 5 ATLANTIC AVE	29.12278	-80.9528
2015	FP&L	AT&T	2018	2515319	8/12/2015	8/20/2018	New	Volusia	Ponce Inlet		F/O 4289 5 ATLANTIC AVE	29.12256	-80.95267
2015	FP&L	AT&T	2018	2515316	8/12/2015	8/21/2018	New	Volusia	Ponce Inlet		F/O 4293 5 ATLANTIC AVE	29.12229	-80.95251
2015	FP&L	AT&T	2018	2515308	8/12/2015	8/21/2018	New	Volusia	Ponce Inlet		F/O 4299 5 ATLANTIC AVE	29.12191	-80.95228
2015	FP&L	AT&T	2018	2515288	8/12/2015	8/21/2018	New	Volusia	Ponce Inlet		F/O 4335 5 ATLANTIC AVE	29.11944	-80.95077
2015	FP&L	AT&T	2018	2515283	8/12/2015	8/21/2018	New	Volusia	Ponce Inlet		F/O 4339 5 ATLANTIC AVE	29.11905	-80.95054
2015	FP&L	AT&T	2018	2515279	8/12/2015	8/21/2018	New	Volusia	Ponce Inlet		F/O 4347 5 ATLANTIC AVE	29.11862	-80.95028
2015	FP&L	AT&T	2018	2515276	8/12/2015	8/21/2018	New	Volusia	Ponce Inlet		F/O 4349 5 ATLANTIC AVE	29.11824	-80.95004
2015	FP&L	AT&T	2018	2515234	8/12/2015	8/21/2018	New	Volusia	Ponce Inlet		F/O 4427 5 ATLANTIC AVE	29.11419	-80.94751
2015	FP&L	AT&T	2018	2515033	8/12/2015	9/20/2018	New	Palm Beach	West Palm Beach	2007	Kenwood Road	26.69505	-80.0791
2015	FP&L	AT&T	2018	2515031	8/12/2015	9/20/2018	New	Palm Beach	West Palm Beach	1252-1256	North Florida Mango Road	26.69497	-80.07863
2015	FP&L	AT&T	2018	2515026	8/12/2015	8/21/2018	New	Volusia	Ponce Inlet		F/O 4651 5 ATLANTIC AVE	29.10062	-80.9385
2015	FP&L	AT&T	2018	2515020	8/12/2015	10/17/2018	New	Palm Beach	West Palm Beach	1210-1250	North Florida Mango Road	26.69437	-80.07865
2015	FP&L	AT&T	2018	2515019	8/12/2015	9/27/2018	New	Volusia	Ponce Inlet		F/O 4667 5 ATLANTIC AVE	29.1002	-80.93802
2015	FP&L	AT&T	2018	2515012	8/12/2015	8/20/2018	New	Volusia	Ponce Inlet		F/O 4679 5 ATLANTIC AVE	29.09942	-80.93734
2015	FP&L	AT&T	2018	2515005	8/12/2015	10/17/2018	New	Palm Beach	West Palm Beach	1801-1899	Upland Road	26.69368	-80.07868
2015	FP&L	AT&T	2018	2515004	8/12/2015	8/21/2018	New	Volusia	Ponce Inlet		F/O 4691 5 ATLANTIC AVE	29.09828	-80.93651
2015	FP&L	AT&T	2018	2515001	8/12/2015	8/21/2018	New	Volusia	Ponce Inlet		C/O Cindy Lane & 5 Atlantic Ave	29.09786	-80.93649
2015	FP&L	AT&T	2018	2514915	8/12/2015	10/17/2018	New	Palm Beach	West Palm Beach	2400	North Florida Mango Road	26.69309	-80.07843
2015	FP&L	AT&T	2018	2514907	8/12/2015	10/17/2018	New	Palm Beach	West Palm Beach	1080-1162	North Florida Mango Road	26.69267	-80.07873
2015	FP&L	AT&T	2018	2514898	8/12/2015	9/20/2018	New	Palm Beach	West Palm Beach	1000-1078	North Florida Mango Road	26.69214	-80.07875
2015	FP&L	AT&T	2018	2514896	8/12/2015	9/20/2018	New	Palm Beach	West Palm Beach	1000-1078	North Florida Mango Road	26.69181	-80.07877
2015	FP&L	AT&T	2018	2514878	8/12/2015	7/15/2017	New	Palm Beach	West Palm Beach		North Perimeter Road	26.68999	-80.08209
2015	FP&L	AT&T	2018	2514423	8/11/2015	9/26/2018	New	Miami-Dade	Miami	19550	Southwest 292nd Street	25.49515	-80.50982
2015	FP&L	AT&T	2018	2514399	8/11/2015	5/2/2018	New	Miami-Dade	Miami	26401-2681	Roberts Road	25.5192	-80.48594
2015	FP&L	AT&T	2018	2514397	8/11/2015	2/21/2018	New	Miami-Dade	Miami	26401-2681	Roberts Road	25.51891	-80.48594
2015	FP&L	AT&T	2018	2514385	8/11/2015	2/21/2018	New	Miami-Dade	Miami	26401-2681	Roberts Road	25.51826	-80.48594
2015	FP&L	AT&T	2018	2514360	8/11/2015	9/12/2018	New	Miami-Dade	Miami	26879-2711	Southwest 182nd Avenue	25.51552	-80.4859
2015	FP&L	AT&T	2018	2514187	8/11/2015	10/12/2018	New	Palm Beach	Boynton Beach	2347-2399	South Federal Highway	26.50782	-80.05972
2015	FP&L	AT&T	2018	2514181	8/11/2015	10/15/2018	New	Palm Beach	Boynton Beach	2309	South Federal Highway	26.50817	-80.05968
2015	FP&L	AT&T	2018	2514112	8/11/2015	10/10/2018	New	Palm Beach	Boynton Beach	520	Southeast 21st Avenue	26.5089	-80.06039
2015	FP&L	AT&T	2018	2514096	8/11/2015	10/15/2018	New	Palm Beach	Boynton Beach	505-513	Southeast 23rd Avenue	26.50743	-80.06061
2015	FP&L	AT&T	2018	2514092	8/11/2015	10/15/2018	New	Palm Beach	Boynton Beach	505	Southeast 23rd Avenue	26.50743	-80.06093
2015	FP&L	AT&T	2018	2514085	8/11/2015	10/15/2018	New	Palm Beach	Boynton Beach	413	Southeast 23rd Avenue	26.50743	-80.06128
2015	FP&L	AT&T	2018	2513993	8/11/2015	10/9/2018	New	Palm Beach	Boynton Beach	2400	Southwest 1st Street	26.50724	-80.06698
2015	FP&L	AT&T	2018	2513943	8/11/2015	11/3/2018	New	Palm Beach	Boynton Beach	416-474	Southwest 23rd Avenue	26.50754	-80.06991
2015	FP&L	AT&T	2018	2512397	8/10/2015	8/7/2018	New	St Lucie	Port St Lucie		R/O 5094 AMY LN	27.4865	-80.3761
2015	FP&L	AT&T	2018	2512301	8/10/2015	10/26/2018	New	St Johns	St Augustine		C/O Puryear St.	29.88194	-81.35176
2015	FP&L	AT&T	2017	2512288	8/10/2015	10/26/2018	New	St Johns	St Augustine		5 Holmes Blvd	29.8776	-81.34988
2015	FP&L	AT&T	2018	2512216	8/10/2015	11/1/2018	New	St Johns	St Augustine	3405	RAULERSON RD.	29.9036	-81.44167
2015	FP&L	AT&T	2018	2510612	8/7/2015	8/7/2018	New	Broward		2911	Southwest 36th Street	26.07721	-80.18132
2015	FP&L	AT&T	2018	2510607	8/7/2015	9/12/2018	New	Miami-Dade		1240	5 VENETIAN WAY	25.78998	-80.16952
2015	FP&L	AT&T	2018	2510232	8/6/2015	1/18/2018	New	Broward	Hollywood	1618-1624	South 22nd Avenue	25.99746	-80.15084
2015	FP&L	AT&T	2018	2510185	8/6/2015	9/18/2018	New	Broward	Hollywood	200	East Pembroke Road	25.99649	-80.14676
2015	FP&L	AT&T	2018	2510181	8/6/2015	10/8/2018	New	Broward	Hollywood	200-298	Pembroke Road	25.99648	-80.14722
2015	FP&L	AT&T	2018	2510163	8/6/2015	10/8/2018	New	Broward	Hollywood	253-299	Pembroke Road	25.99637	-80.15144
2015	FP&L	AT&T	2018	2510107	8/6/2015	1/18/2018	New	Broward	Hollywood	500-558	Pembroke Road	25.9965	-80.15435
2015	FP&L	AT&T	2018	2509524	8/6/2015	3/8/2018	New	Miami-Dade	Miami Lakes	6300	Northwest 167th Street	25.9244	-80.30338
2015	FP&L	AT&T	2018	2509258	8/6/2015	3/8/2018	New	Miami-Dade	Miami Lakes	826	Northwest 167th Street	25.92437	-80.31015
2015	FP&L	AT&T	2018	2509113	8/6/2015	10/11/2018	New	Palm Beach	Palm Beach		1 P S/O 1 P E/O GEORGIA AV & G	26.64598	-80.05902
2015	FP&L	AT&T	2018	2509094	8/6/2015	9/21/2018	New	Broward	Fort Lauderdale	3578-3598	Northwest 53rd Street	26.18978	-80.19677
2015	FP&L	AT&T	2018	2509090	8/6/2015	9/21/2018	New	Broward	Fort Lauderdale	3489-3499	Northwest 53rd Street	26.18975	-80.19552
2015	FP&L	AT&T	2018	2508418	8/5/2015	10/23/2018	New	Brevard	Titusville	507	South Palm Avenue	28.60993	-80.80905



# PUBLIC VERSION

Created Year	Owner Company	NTG Company	Updated Year	TicketNu mber	CreatedOn	UpdatedOn	e	TicketTyp	County	Place	HouseNu mber	StreetName	Latitude	Longitude
2015	FP&L	AT&T	2018	2508409	8/5/2015	10/23/2018	New	Brevard	Titusville	413	South Palm Avenue	28.61098	-80.80904	
2015	FP&L	AT&T	2018	2508402	8/5/2015	10/23/2018	New	Brevard	Titusville	413	South Palm Avenue	28.61128	-80.80904	
2015	FP&L	AT&T	2018	2508400	8/5/2015	10/23/2018	New	Brevard	Titusville	301-399	South Palm Avenue	28.61159	-80.80904	
2015	FP&L	AT&T	2018	2508390	8/5/2015	10/23/2018	New	Brevard	Titusville	301-399	South Palm Avenue	28.61187	-80.80903	
2015	FP&L	AT&T	2018	2508364	8/5/2015	10/23/2018	New	Brevard	Titusville	301-399	South Palm Avenue	28.61251	-80.80903	
2015	FP&L	AT&T	2018	2508362	8/5/2015	10/23/2018	New	Brevard	Titusville	300-398	Main Street	28.61267	-80.80898	
2015	FP&L	AT&T	2018	2508360	8/5/2015	10/23/2018	New	Brevard	Titusville	406	Main Street	28.61267	-80.80939	
2015	FP&L	AT&T	2018	2508338	8/5/2015	10/23/2018	New	Brevard	Titusville	215	South Palm Avenue	28.61306	-80.80902	
2015	FP&L	AT&T	2018	2508066	8/5/2015	6/28/2018	New	Volusia	Daytona Beach	1217-1219	Madison Avenue	29.21242	-81.05698	
2015	FP&L	AT&T	2018	2507988	8/5/2015	7/31/2018	New	Palm Beach	West Palm Beach	7971-8215	Belvedere Road	26.69226	-80.17272	
2015	FP&L	AT&T	2018	2507979	8/5/2015	7/31/2018	New	Palm Beach	West Palm Beach	7801-7969	Belvedere Road	26.69281	-80.17271	
2015	FP&L	AT&T	2018	2507965	8/5/2015	7/31/2018	New	Palm Beach	West Palm Beach	1056	Benoist Farms Road	26.69331	-80.17272	
2015	FP&L	AT&T	2018	2507955	8/5/2015	7/31/2018	New	Palm Beach	West Palm Beach	1056	Benoist Farms Road	26.69377	-80.17274	
2015	FP&L	AT&T	2018	2507947	8/5/2015	7/31/2018	New	Palm Beach	West Palm Beach	1080	Benoist Farms Road	26.6942	-80.17273	
2015	FP&L	AT&T	2018	2507943	8/5/2015	7/31/2018	New	Palm Beach	West Palm Beach	900-1298	Benoist Farms Road	26.69471	-80.17276	
2015	FP&L	AT&T	2018	2507937	8/5/2015	7/31/2018	New	Palm Beach	West Palm Beach	900-1298	Benoist Farms Road	26.69516	-80.17277	
2015	FP&L	AT&T	2018	2507889	8/5/2015	7/20/2018	New	Palm Beach	West Palm Beach	1787-1875	Benoist Farms Road	26.70637	-80.17017	
2015	FP&L	AT&T	2018	2507884	8/5/2015	7/20/2018	New	Palm Beach	West Palm Beach	1786-1874	Benoist Farms Road	26.70638	-80.1699	
2015	FP&L	AT&T	2018	2507619	8/5/2015	9/20/2018	New	Palm Beach	West Palm Beach	1499-1523	North Congress Avenue	26.69856	-80.0869	
2015	FP&L	AT&T	2018	2507610	8/5/2015	10/17/2018	New	Palm Beach	West Palm Beach	1750	North Congress Avenue	26.69853	-80.08603	
2015	FP&L	AT&T	2018	2507605	8/5/2015	1/2/2018	New	Palm Beach	West Palm Beach	42	Michelle Drive North	26.69849	-80.08476	
2015	FP&L	AT&T	2018	2507602	8/5/2015	9/20/2018	New	Palm Beach	West Palm Beach	2001-2199	Bridgeman Road	26.6984	-80.08265	
2015	FP&L	AT&T	2018	2507601	8/5/2015	9/19/2018	New	Palm Beach	West Palm Beach	2001-2199	Bridgeman Road	26.6984	-80.08247	
2015	FP&L	AT&T	2018	2507599	8/5/2015	9/19/2018	New	Palm Beach	West Palm Beach	2001-2199	Bridgeman Road	26.69838	-80.08194	
2015	FP&L	AT&T	2018	2507597	8/5/2015	9/19/2018	New	Palm Beach	West Palm Beach	2001-2199	Bridgeman Road	26.69837	-80.08155	
2015	FP&L	AT&T	2018	2507596	8/5/2015	9/19/2018	New	Palm Beach	West Palm Beach	2001-2199	Bridgeman Road	26.69835	-80.08117	
2015	FP&L	AT&T	2018	2507593	8/5/2015	9/19/2018	New	Palm Beach	West Palm Beach	2001-2199	Bridgeman Road	26.69834	-80.08079	
2015	FP&L	AT&T	2018	2507266	8/4/2015	9/19/2018	New	Palm Beach	West Palm Beach	2001-2199	Bridgeman Road	26.69834	-80.08042	
2015	FP&L	AT&T	2018	2507263	8/4/2015	9/19/2018	New	Palm Beach	West Palm Beach	2001-2199	Bridgeman Road	26.69833	-80.08003	
2015	FP&L	AT&T	2018	2507247	8/4/2015	9/19/2018	New	Palm Beach	West Palm Beach	2001-2199	Bridgeman Road	26.69831	-80.07965	
2015	FP&L	AT&T	2018	2507184	8/4/2015	10/16/2018	New	Palm Beach	West Palm Beach	1500-1616	North Florida Mango Road	26.69893	-80.07844	
2015	FP&L	AT&T	2018	2507161	8/4/2015	10/16/2018	New	Palm Beach	West Palm Beach	1472-1480	North Florida Mango Road	26.69882	-80.07848	
2015	FP&L	AT&T	2018	2507155	8/4/2015	9/20/2018	New	Palm Beach	West Palm Beach	2005	Longwood Road	26.69777	-80.07895	
2015	FP&L	AT&T	2018	2507135	8/4/2015	10/16/2018	New	Palm Beach	West Palm Beach	1432-1470	North Florida Mango Road	26.69792	-80.07849	
2015	FP&L	AT&T	2018	2507038	8/4/2015	10/17/2018	New	Palm Beach	West Palm Beach	1384-1430	North Florida Mango Road	26.69737	-80.07851	
2015	FP&L	AT&T	2018	2507025	8/4/2015	9/20/2018	New	Palm Beach	West Palm Beach	1384-1430	North Florida Mango Road	26.69708	-80.07853	
2015	FP&L	AT&T	2018	2506829	8/4/2015	10/10/2018	New	Palm Beach	Boynton Beach	1880	East Gateway Boulevard	26.54636	-80.09097	
2015	FP&L	AT&T	2018	2506399	8/4/2015	11/9/2018	New	Alachua	Hawthorne	7105	222nd Street	29.58802	-82.08533	
2015	FP&L	AT&T	2018	2506253	8/4/2015	10/12/2018	New	Volusia	Holly Hill	728	6th Street	29.23065	-81.04921	
2015	FP&L	AT&T	2018	2506250	8/4/2015	5/25/2018	New	Volusia	Holly Hill	600-606	Dahlia Avenue	29.23125	-81.04893	
2015	FP&L	AT&T	2018	2506246	8/4/2015	5/25/2018	New	Volusia	Holly Hill	696-728	6th Street	29.23086	-81.04871	
2015	FP&L	AT&T	2018	2506244	8/4/2015	5/25/2018	New	Volusia	Holly Hill	660	6th Street	29.23098	-81.04842	
2015	FP&L	AT&T	2018	2506239	8/4/2015	8/23/2018	New	Volusia	Holly Hill	538	Cedar Avenue	29.23072	-81.04746	
2015	FP&L	AT&T	2018	2506232	8/4/2015	10/29/2018	New	Volusia	Holly Hill	608-610	6th Street	29.23149	-81.04721	
2015	FP&L	AT&T	2018	2506230	8/4/2015	8/23/2018	New	Volusia	Holly Hill	600-608	Bay Avenue	29.23184	-81.04689	
2015	FP&L	AT&T	2018	2506222	8/4/2015	8/23/2018	New	Volusia	Holly Hill	601	Ash Avenue	29.2325	-81.04606	
2015	FP&L	AT&T	2018	2506215	8/4/2015	8/23/2018	New	Volusia	Holly Hill	580	Ash Avenue	29.23159	-81.04558	
2015	FP&L	AT&T	2018	2506206	8/4/2015	10/4/2018	New	Volusia	Holly Hill	600-602	6th Street	29.23227	-81.04533	
2015	FP&L	AT&T	2018	2506199	8/4/2015	10/12/2018	New	Volusia	Holly Hill	560	6th Street	29.23253	-81.04473	
2015	FP&L	AT&T	2018	2506197	8/4/2015	10/12/2018	New	Volusia	Holly Hill	560	6th Street	29.23263	-81.04451	
2015	FP&L	AT&T	2018	2506185	8/4/2015	8/23/2018	New	Volusia	Holly Hill	630	Center Avenue	29.23362	-81.04553	
2015	FP&L	AT&T	2018	2506182	8/4/2015	8/23/2018	New	Volusia	Holly Hill	704	Center Avenue	29.23404	-81.04577	
2015	FP&L	AT&T	2018	2506175	8/4/2015	10/29/2018	New	Volusia	Holly Hill	706	Center Avenue	29.23422	-81.04587	
2015	FP&L	AT&T	2018	2506171	8/4/2015	10/29/2018	New	Volusia	Holly Hill	708	Center Avenue	29.23462	-81.04609	
2015	FP&L	AT&T	2018	2506165	8/4/2015	10/29/2018	New	Volusia	Holly Hill	736	Center Avenue	29.23513	-81.04637	
2015	FP&L	AT&T	2018	2506162	8/4/2015	8/23/2018	New	Volusia	Holly Hill	736	Center Avenue	29.23516	-81.04639	
2015	FP&L	AT&T	2018	2506154	8/4/2015	8/23/2018	New	Volusia	Holly Hill	600-660	8th Street	29.2355	-81.04716	
2015	FP&L	AT&T	2018	2506148	8/4/2015	10/20/2018	New	Volusia	Holly Hill	800-840	Center Avenue	29.23597	-81.04684	
2015	FP&L	AT&T	2018	2506135	8/4/2015	10/2/2018	New	Volusia	Holly Hill	800-840	Center Avenue	29.23638	-81.04706	
2015	FP&L	AT&T	2018	2506133	8/4/2015	7/17/2018	New	Volusia	Holly Hill	800-840	Center Avenue	29.23671	-81.04724	
2015	FP&L	AT&T	2018	2506128	8/4/2015	7/17/2018	New	Volusia	Holly Hill	840-918	Center Avenue	29.23703	-81.04741	
2015	FP&L	AT&T	2018	2506125	8/4/2015	10/2/2018	New	Volusia	Holly Hill	840-918	Center Avenue	29.23727	-81.04755	
2015	FP&L	AT&T	2018	2506118	8/4/2015	10/2/2018	New	Volusia	Holly Hill	600	South Flamingo Drive	29.23768	-81.04777	
2015	FP&L	AT&T	2018	2506107	8/4/2015	10/2/2018	New	Volusia	Holly Hill	920-962	Center Avenue	29.23801	-81.04796	
2015	FP&L	AT&T	2018	2506046	8/4/2015	9/19/2018	New	Palm Beach	Palm Beach	3496	WHISPERING PINES RD	26.67084	-81.11057	
2015	FP&L	AT&T	2018	2506044	8/4/2015	10/8/2018	New	Palm Beach	Palm Beach	4313	MISSY PINES RD	26.6714	-80.10936	
2015	FP&L	AT&T	2018	2506043	8/4/2015	9/6/2018	New	Palm Beach	Palm Beach	4409	MISSY PINES RD	26.67145	-80.11079	
2015	FP&L	AT&T	2018	2505463	8/3/2015	9/12/2018	New	Miami-Dade	Miami	18008-181	Southwest 274th Street	25.5118	-80.48566	
2015	FP&L	AT&T	2018	2505461	8/3/2015	9/12/2018	New	Miami-Dade	Miami	18198	Southwest 274th Street	25.51179	-80.48586	
2015	FP&L	AT&T	2018	2505446	8/3/2015	10/24/2018	New	Miami-Dade	Miami	27575	Southwest 182nd Avenue	25.51089	-80.48585	
2015	FP&L	AT&T	2018	2505397	8/3/2015	10/24/2018	New	Miami-Dade	Miami	18701-188	Southwest 280th Street			



# PUBLIC VERSION

Created Year	Owner Company	NTG	Updated Year	Ticket Number	Created On	Updated On	Ticket Type	County	Place	House Number	Street Name	Latitude	Longitude
2015	FP&L	AT&T	2018	2498765	7/28/2015	7/24/2018	New	Volusia	Daytona Beach		5TH POLE E/O WILLIAMSON ON I	29.16988	-81.07799
2015	FP&L	AT&T	2018	2498743	7/28/2015	7/24/2018	New	Volusia	Daytona Beach	2987	BELLEVUE AVE	29.16711	-81.08412
2015	FP&L	AT&T	2018	2498734	7/28/2015	10/30/2018	New	Volusia	Daytona Beach	2987	BELLEVUE AVE	29.16678	-81.08494
2015	FP&L	AT&T	2018	2498731	7/28/2015	7/24/2018	New	Volusia	Daytona Beach	2987	BELLEVUE AVE	29.16659	-81.08522
2015	FP&L	AT&T	2018	2498268	7/27/2015	7/31/2018	New	Miami-Dade	Miami		2 POLES N/O C/O 82 AVE NW 7 5	25.77751	-80.32833
2015	FP&L	AT&T	2018	2498024	7/27/2015	11/14/2018	New	Miami-Dade	Miami	14600-147	Ludlam Road	25.6346	-80.3013
2015	FP&L	AT&T	2018	2497806	7/27/2015	9/20/2018	New	Palm Beach	Riviera Beach	1237	Blue Heron Boulevard	26.78327	-80.03614
2015	FP&L	AT&T	2018	2497782	7/27/2015	10/17/2018	New	Palm Beach	Riviera Beach	1280	Surf Road	26.78835	-80.03504
2015	FP&L	AT&T	2018	2497760	7/27/2015	9/21/2018	New	Palm Beach	Riviera Beach	2844-2938	Florida A1A	26.78812	-80.03467
2015	FP&L	AT&T	2018	2497756	7/27/2015	9/21/2018	New	Palm Beach	Riviera Beach	2744-2842	North Ocean Drive	26.78774	-80.0347
2015	FP&L	AT&T	2018	2497754	7/27/2015	9/21/2018	New	Palm Beach	Riviera Beach	2744-2842	Florida A1A	26.78742	-80.0347
2015	FP&L	AT&T	2018	2497749	7/27/2015	9/21/2018	New	Palm Beach	Riviera Beach	1285	North Harbor Drive	26.78732	-80.0347
2015	FP&L	AT&T	2018	2497747	7/27/2015	9/21/2018	New	Palm Beach	Riviera Beach	2686-2742	North Ocean Drive	26.78687	-80.03473
2015	FP&L	AT&T	2018	2497744	7/27/2015	9/21/2018	New	Palm Beach	Riviera Beach	2658-2684	Florida A1A	26.78658	-80.03476
2015	FP&L	AT&T	2018	2497743	7/27/2015	9/21/2018	New	Palm Beach	Riviera Beach	2800	North Ocean Drive	26.78603	-80.03479
2015	FP&L	AT&T	2018	2497738	7/27/2015	9/21/2018	New	Palm Beach	Riviera Beach	2800	North Ocean Drive	26.78635	-80.03477
2015	FP&L	AT&T	2018	2497732	7/27/2015	9/21/2018	New	Palm Beach	Riviera Beach	2800	North Ocean Drive	26.78603	-80.03479
2015	FP&L	AT&T	2018	2496774	7/24/2015	10/5/2018	New	Palm Beach	West Palm Beach		BRIGGS ST	26.67227	-80.05879
2015	FP&L	AT&T	2018	2496509	7/24/2015	10/30/2018	New	Miami-Dade	Miami		R/E 2210 NW 171ST ST	25.93038	-80.23696
2015	FP&L	AT&T	2018	2496285	7/24/2015	1/17/2018	New	Broward	Hollywood	6116	LINCOLN ST	26.01661	-80.2109
2015	FP&L	AT&T	2018	2495952	7/23/2015	3/1/2017	New	Broward	Hollywood	6125	DAWSON ST	26.00151	-80.21047
2015	FP&L	AT&T	2018	2495891	7/23/2015	7/26/2018	New	Broward	Plantation	9781	SUNRISE LAKES BLVD.	26.16085	-80.28164
2015	FP&L	AT&T	2018	2495827	7/23/2015	8/6/2018	New	Volusia	Edgewater	101	Sanchez Avenue	29.0039	-80.9134
2015	FP&L	AT&T	2018	2495815	7/23/2015	8/6/2018	New	Volusia	Edgewater	100	Hamilton Road	29.00459	-80.91362
2015	FP&L	AT&T	2018	2495814	7/23/2015	8/6/2018	New	Volusia	Edgewater	108	Hamilton Road	29.00472	-80.91313
2015	FP&L	AT&T	2018	2495808	7/23/2015	8/6/2018	New	Volusia	Edgewater	118	Hamilton Road	29.00489	-80.91243
2015	FP&L	AT&T	2018	2495804	7/23/2015	8/6/2018	New	Volusia	Edgewater	120	Hamilton Road	29.005	-80.912
2015	FP&L	AT&T	2018	2495801	7/23/2015	11/14/2018	New	Volusia	Edgewater	124	Hamilton Road	29.00506	-80.91176
2015	FP&L	AT&T	2018	2495789	7/23/2015	8/6/2018	New	Volusia	Edgewater	123	Sanchez Avenue	29.00452	-80.91142
2015	FP&L	AT&T	2018	2495788	7/23/2015	11/5/2018	New	Volusia	Edgewater	607-609	North Riverside Drive	29.00468	-80.91082
2015	FP&L	AT&T	2018	2495775	7/23/2015	8/6/2018	New	Volusia	Edgewater	601-699	Florida 5	29.98669	-80.90458
2015	FP&L	AT&T	2018	2495771	7/23/2015	8/6/2018	New	Volusia	Edgewater	103	East Connecticut Avenue	29.98698	-80.90466
2015	FP&L	AT&T	2018	2495758	7/23/2015	8/6/2018	New	Volusia	Edgewater	100-116	West Ocean Avenue	29.98739	-80.90572
2015	FP&L	AT&T	2018	2495753	7/23/2015	8/6/2018	New	Volusia	Edgewater	429-499	Florida 5	29.98779	-80.90531
2015	FP&L	AT&T	2018	2495739	7/23/2015	8/6/2018	New	Volusia	Edgewater	300-302	Florida 5	29.98893	-80.90635
2015	FP&L	AT&T	2018	2495699	7/23/2015	8/6/2018	New	Volusia	Edgewater	113	West Pine Bluff Stree	29.99045	-80.90854
2015	FP&L	AT&T	2018	2495622	7/23/2015	7/27/2018	New	Volusia	Edgewater	284-298	Florida 5	29.9964	-80.91032
2015	FP&L	AT&T	2018	2495520	7/23/2015	11/7/2018	New	Volusia	Edgewater	511	North Riverside Drive	29.00338	-80.90943
2015	FP&L	AT&T	2018	2495503	7/23/2015	8/6/2018	New	Volusia	Edgewater	128-134	Dixwood Avenue	29.00179	-80.90971
2015	FP&L	AT&T	2018	2495368	7/23/2015	5/31/2018	New	Volusia	Edgewater	141-163	West Park Avenue	29.99131	-80.90894
2015	FP&L	AT&T	2018	2495211	7/23/2015	8/17/2018	New	Broward	Parkland	7150-8000	County Road 827	26.33468	-80.28833
2015	FP&L	AT&T	2018	2494623	7/22/2015	8/16/2018	New	Volusia	Daytona Beach	508	PINE ST	29.21812	-81.03292
2015	FP&L	AT&T	2018	2493819	7/22/2015	7/27/2018	New	Broward			C/O N 59 AV & LINCOLN ST	26.01681	-80.20573
2015	FP&L	AT&T	2018	2493799	7/22/2015	1/17/2018	New	Broward	Hollywood	5932	POLK ST	26.01194	-80.20693
2015	FP&L	AT&T	2018	2493731	7/22/2015	9/28/2018	New	Volusia	South Daytona	903	Charles Street	29.14635	-80.99784
2015	FP&L	AT&T	2018	2493729	7/22/2015	9/28/2018	New	Volusia	South Daytona	1001-1003	Charles Street	29.14635	-80.99816
2015	FP&L	AT&T	2018	2493199	7/21/2015	9/20/2018	New	Palm Beach	West Palm Beach		N HAVERHILL RD	26.76042	-80.11685
2015	FP&L	AT&T	2018	2493168	7/21/2015	9/20/2018	New	Palm Beach	West Palm Beach	5765	N HAVERHILL RD	26.76196	-80.11666
2015	FP&L	AT&T	2018	2493147	7/21/2015	9/20/2018	New	Palm Beach	West Palm Beach		HAVERHILL RD	26.76403	-80.11648
2015	FP&L	AT&T	2018	2493140	7/21/2015	9/20/2018	New	Palm Beach	West Palm Beach	4947	BARBADOS WAY N	26.76525	-80.11586
2015	FP&L	AT&T	2018	2492787	7/21/2015	9/27/2018	New	St Johns	Fruit Cove	2105	Eventide Road	30.07353	-81.65583
2015	FP&L	AT&T	2018	2492670	7/21/2015	11/3/2018	New	St Johns	Fruit Cove	687	Magnolia Avenue	30.07346	-81.6508
2015	FP&L	AT&T	2018	2492489	7/21/2015	9/13/2017	New	Miami-Dade	Miami		ALLEY WAY R/O 101 NE 110TH ST	25.8766	-80.19601
2015	FP&L	AT&T	2018	2492474	7/21/2015	11/1/2018	New	Broward	Pompano Beach		I/O 1001 NW 12 TER	26.24102	-80.13851
2015	FP&L	AT&T	2018	2492471	7/21/2015	10/23/2018	New	Broward	Pompano Beach	1001	NW 12 TER	26.2402	-80.13855
2015	FP&L	AT&T	2018	2492457	7/21/2015	9/28/2018	New	Broward	Pompano Beach	1350	5 CYPRESS RD	26.21265	-80.12308
2015	FP&L	AT&T	2018	2491868	7/20/2015	7/24/2018	New	Volusia	Daytona Beach		Old Big Tree Road	29.16561	-81.02513
2015	FP&L	AT&T	2018	2491550	7/20/2015	10/17/2018	New	Broward	Deerfield Beach	800	Northeast 42nd Street	26.28264	-80.11245
2015	FP&L	AT&T	2018	2491537	7/20/2015	10/17/2018	New	Broward	Deerfield Beach	760	Northeast 42nd Street	26.28263	-80.11303
2015	FP&L	AT&T	2018	2491532	7/20/2015	10/17/2018	New	Broward	Deerfield Beach	764	Northeast 42nd Street	26.28263	-80.1134
2015	FP&L	AT&T	2018	2491503	7/20/2015	10/17/2018	New	Broward	Deerfield Beach	700	Northeast 42nd Street	26.28261	-80.11429
2015	FP&L	AT&T	2018	2491418	7/20/2015	12/28/2017	New	Alachua	Hawthorne	21909	69th Avenue	29.59078	-82.08876
2015	FP&L	AT&T	2018	2491402	7/20/2015	11/15/2017	New	Alachua	Hawthorne	21406	Southeast 69th Avenue	29.59078	-82.09399
2015	FP&L	AT&T	2018	2491338	7/20/2015	11/15/2017	New	Alachua	Hawthorne		SE 69TH AVE.	29.59078	-82.09272
2015	FP&L	AT&T	2018	2491319	7/20/2015	5/7/2018	New	Alachua	Hawthorne		SE 69TH AVE	29.59078	-82.09139
2015	FP&L	AT&T	2018	2491313	7/20/2015	11/15/2017	New	Alachua	Hawthorne		SE 216TH TER.	29.59063	-82.09146
2015	FP&L	AT&T	2018	2491300	7/20/2015	11/15/2017	New	Alachua	Hawthorne		SE 70TH AVE	29.58968	-82.09091
2015	FP&L	AT&T	2018	2491290	7/20/2015	11/9/2018	New	Alachua	Hawthorne	302-310	Southeast 215th Terrace	29.58757	-82.0912
2015	FP&L	AT&T	2018	2491289	7/20/2015	11/9/2018	New	Alachua	Hawthorne	7122	Southeast 215th Terrace	29.58831	-82.09121
2015	FP&L	AT&T	2018	2491282	7/20/2015	11/9/2018	New	Alachua	Hawthorne	302-310	Southeast 215th Terrace	29.58858	-82.09123
2015	FP&L	AT&T	2018	2491272	7/20/2015	11/15/2017	New	Alachua	Hawthorne	1-99	Southeast 215th Terrace	29.59021	-82.0912
2015	FP&L	AT&T	2018	2491260	7/20/2015	12/28/2017	New	Alachua	Hawthorne	400-498	Southeast 69th Avenue	29.59067	-82.09068
2015	FP&L	AT&T	2018	2491255	7/20/2015	12/28/2017	New	Alachua	Hawthorne	200-398	Southeast 69th Avenue	29.59067	-82.08995
2015	FP&L	AT&T	2018	2491252	7/20/2015	12/28/2017	New	Alachua	Hawthorne	200-398	Southeast 69th Avenue	29.59067	-82.08997
2015	FP&L	AT&T	2018	2491243	7/20/2015	12/28/2017	New	Alachua	Hawthorne	200-398	Southeast 69th Avenue	29.59069	-82.08908
2015	FP&L	AT&T	2018	2491238	7/20/2015	12/28/2017	New	Alachua	Hawthorne	1-99	Southeast 219th Terrace	29.59121	-82.08824
2015	FP&L	AT&T	2018	2491230	7/20/2015	12/28/2017	New	Alachua	Hawthorne	1-99	Southeast 219th Terrace	29.59089	-82.08822
2015	FP&L	AT&T	2018	2491212	7/20/2015	12/28/2017	New	Alachua	Hawthorne	1-109	Southeast 219th Terrace	29.59068	-82.08816
2015	FP&L	AT&T	2018	2491190	7/20/2015	12/28/2017	New	Alachua	Hawthorne	48-198	Southeast 69th Avenue	29.5907	-82.08814
2015	FP&L	AT&T	2018	2491181	7/20/2015	12/28/2017	New	Alachua	Hawthorne	48-198	Southeast 69th Avenue	29.59072	-82.08779
2015	FP&L	AT&T	2018	2491124	7/20/2015	11/15/2017	New	Alachua	Hawthorne	6647-6705	Southeast 221st Street	29.59239	-82.08653



# PUBLIC VERSION

Created Year	Owner Company	NTG Company	Updated Year	TicketNumber	CreatedOn	UpdatedOn	e	TicketType	County	Place	HouseNu	StreetName	Latitude	Longitude
2015	FP&L	AT&T	2018	2491068	7/20/2015	7/24/2018	New	Volusia	Daytona Beach	2987		BELLEVUE AVE	29.16752	-81.08334
2015	FP&L	AT&T	2018	2490998	7/20/2015	10/19/2018	New	Volusia	Daytona Beach	924		NORTH ENNSULA DRIVE	29.2398	-81.01949
2015	FP&L	AT&T	2018	2490553	7/17/2015	8/23/2016	New	Palm Beach	West Palm Beach			HAVERHILL RD	26.74772	-80.12863
2015	FP&L	AT&T	2018	2489733	7/17/2015	7/31/2018	New	Palm Beach	Boca Raton	2390		North Federal Highway	26.37026	-80.07581
2015	FP&L	AT&T	2018	2489726	7/17/2015	7/31/2018	New	Palm Beach	Boca Raton	2202		North Federal Highway	26.36955	-80.07579
2015	FP&L	AT&T	2018	2489719	7/17/2015	7/31/2018	New	Palm Beach	Boca Raton	2010		Northeast 5th Avenue	26.36885	-80.07576
2015	FP&L	AT&T	2018	2489707	7/17/2015	7/31/2018	New	Palm Beach	Boca Raton	1966		North Federal Highway	26.36778	-80.07572
2015	FP&L	AT&T	2018	2489702	7/17/2015	7/31/2018	New	Palm Beach	Boca Raton	551		Northeast 18th Street	26.36709	-80.0757
2015	FP&L	AT&T	2018	2489697	7/17/2015	7/31/2018	New	Palm Beach	Boca Raton	551		Northeast 18th Street	26.36702	-80.07617
2015	FP&L	AT&T	2018	2489694	7/17/2015	8/17/2018	New	Palm Beach	Boca Raton	551		Northeast 18th Street	26.36701	-80.07651
2015	FP&L	AT&T	2018	2489687	7/17/2015	7/31/2018	New	Palm Beach	Boca Raton	541		Northeast 18th Street	26.36701	-80.07675
2015	FP&L	AT&T	2018	2489685	7/17/2015	7/31/2018	New	Palm Beach	Boca Raton	529		Northeast 18th Street	26.367	-80.07698
2015	FP&L	AT&T	2018	2488898	7/16/2015	10/26/2018	New	St Johns	St Augustine	2488		A1A Scenic and Historic Coastal E	29.85031	-81.27798
2015	FP&L	AT&T	2018	2488878	7/16/2015	10/26/2018	New	St Johns	St Augustine	2524		A1A Scenic and Historic Coastal E	29.84937	-81.27774
2015	FP&L	AT&T	2018	2488864	7/16/2015	10/26/2018	New	St Johns	St Augustine	2564-2776		Florida A1A	29.84743	-81.27728
2015	FP&L	AT&T	2018	2488845	7/16/2015	8/16/2018	New	St Johns	St Augustine	2564-2776		Florida A1A	29.8449	-81.27684
2015	FP&L	AT&T	2018	2488831	7/16/2015	8/16/2018	New	St Johns	St Augustine	609		A Street	29.84451	-81.27645
2015	FP&L	AT&T	2018	2488803	7/16/2015	11/8/2018	New	St Johns	St Augustine	610		Poinsettia Street	29.84304	-81.27615
2015	FP&L	AT&T	2018	2488785	7/16/2015	8/16/2018	New	St Johns	St Augustine	524-698		Coquina Boulevard	29.84128	-81.2757
2015	FP&L	AT&T	2018	2488767	7/16/2015	8/16/2018	New	St Johns	St Augustine	609		Coquina Boulevard	29.84132	-81.27631
2015	FP&L	AT&T	2018	2488737	7/16/2015	8/16/2018	New	St Johns	St Augustine	3022-3054		Florida A1A	29.84029	-81.276
2015	FP&L	AT&T	2018	2488731	7/16/2015	8/16/2018	New	St Johns	St Augustine	3022-3054		Florida A1A	29.83998	-81.27591
2015	FP&L	AT&T	2018	2488676	7/16/2015	8/16/2018	New	St Johns	St Augustine	3400		A1A Scenic and Historic Coastal E	29.83365	-81.27415
2015	FP&L	AT&T	2018	2488586	7/16/2015	8/16/2018	New	St Johns	St Augustine	3945		A1A South	29.82369	-81.27127
2015	FP&L	AT&T	2018	2488365	7/16/2015	5/7/2018	New	Miami-Dade	Opa-locka			DUNAD AVE	25.90036	-80.25587
2015	FP&L	AT&T	2018	2487801	7/15/2015	12/6/2017	New	Brevard	Titusville	525-599		South Palm Avenue	28.60945	-80.80906
2015	FP&L	AT&T	2018	2487792	7/15/2015	10/23/2018	New	Brevard	Titusville	605		South Palm Avenue	28.60913	-80.80906
2015	FP&L	AT&T	2018	2487784	7/15/2015	10/23/2018	New	Brevard	Titusville	605		South Palm Avenue	28.60862	-80.80907
2015	FP&L	AT&T	2018	2487325	7/15/2015	11/12/2018	New	Palm Beach	Palm Beach	3215-3479		North Seacrest Boulevard	26.56456	-80.06667
2015	FP&L	AT&T	2018	2487296	7/15/2015	11/12/2018	New	Palm Beach	Palm Beach	7560		High Ridge Road	26.56458	-80.07257
2015	FP&L	AT&T	2018	2487285	7/15/2015	11/9/2018	New	Palm Beach	Palm Beach	1906		Tom A Toe Road	26.56459	-80.07321
2015	FP&L	AT&T	2018	2486939	7/15/2015	10/19/2018	New	Broward	Pompano Beach	2007		NW 15 AV	26.25483	-80.1445
2015	FP&L	AT&T	2018	2486408	7/14/2015	10/22/2018	New	Miami-Dade	Miami	1132		Northwest 34th Avenue	25.78356	-80.25138
2015	FP&L	AT&T	2018	2486402	7/14/2015	10/22/2018	New	Miami-Dade	Miami	1158-1198		Northwest 34th Avenue	25.78452	-80.25141
2015	FP&L	AT&T	2018	2486288	7/14/2015	9/12/2018	New	Miami-Dade	Miami	1630		Northwest 34th Avenue	25.78936	-80.25156
2015	FP&L	AT&T	2018	2486264	7/14/2015	9/23/2018	New	Miami-Dade	Miami	3430		Northwest 16th Street	25.78871	-80.2519
2015	FP&L	AT&T	2018	2486258	7/14/2015	9/23/2018	New	Miami-Dade	Miami	3400-3430		Northwest 16th Street	25.78871	-80.25161
2015	FP&L	AT&T	2018	2486255	7/14/2015	9/23/2018	New	Miami-Dade	Miami	3360		Northwest 16th Street	25.78872	-80.25121
2015	FP&L	AT&T	2018	2486238	7/14/2015	9/23/2018	New	Miami-Dade	Miami	3400		Northwest 15th Street	25.78798	-80.25186
2015	FP&L	AT&T	2018	2486235	7/14/2015	9/23/2018	New	Miami-Dade	Miami	3400		Northwest 15th Street	25.78798	-80.25161
2015	FP&L	AT&T	2018	2486219	7/14/2015	9/23/2018	New	Miami-Dade	Miami	3422		Northwest 14th Terrace	25.78725	-80.25185
2015	FP&L	AT&T	2018	2486218	7/14/2015	9/23/2018	New	Miami-Dade	Miami	3400-3422		Northwest 14th Terrace	25.78725	-80.25158
2015	FP&L	AT&T	2018	2486214	7/14/2015	9/23/2018	New	Miami-Dade	Miami	1410		Northwest 34th Avenue	25.78693	-80.25148
2015	FP&L	AT&T	2018	2485054	7/13/2015	9/23/2018	New	Miami-Dade	Miami	304		Northwest South River Drive	25.79275	-80.24047
2015	FP&L	AT&T	2018	2485026	7/13/2015	8/20/2018	New	Miami-Dade	Miami	2924		Northwest South River Drive	25.79365	-80.24203
2015	FP&L	AT&T	2018	2485021	7/13/2015	9/23/2018	New	Miami-Dade	Miami	2924		Northwest South River Drive	25.7938	-80.24229
2015	FP&L	AT&T	2018	2485018	7/13/2015	9/23/2018	New	Miami-Dade	Miami	2980		Northwest South River Drive	25.79408	-80.2428
2015	FP&L	AT&T	2018	2484938	7/13/2015	8/21/2018	New	Volusia	South Daytona	2453		ANASTASIA DR	29.16283	-81.00281
2015	FP&L	AT&T	2018	2484932	7/13/2015	8/21/2018	New	Volusia	South Daytona	2461		ANASTASIA DR	29.16251	-81.00266
2015	FP&L	AT&T	2018	2484927	7/13/2015	8/21/2018	New	Volusia	South Daytona	2501		ANASTASIA DR	29.16225	-81.00252
2015	FP&L	AT&T	2016	2484925	7/13/2015	8/21/2018	New	Volusia	South Daytona	2513		ANASTASIA DR	29.16203	-81.00248
2015	FP&L	AT&T	2018	2484909	7/13/2015	10/4/2018	New	Volusia	South Daytona	2563		ANASTASIA DR	29.1609	-81.00248
2015	FP&L	AT&T	2018	2484771	7/13/2015	8/21/2018	New	Volusia	South Daytona			PONDEROSA DR	29.16085	-81.014
2015	FP&L	AT&T	2018	2484743	7/13/2015	9/23/2018	New	Miami-Dade	Miami	1960		Northwest 34th Avenue	25.79338	-80.25167
2015	FP&L	AT&T	2018	2484727	7/13/2015	9/29/2018	New	Volusia	South Daytona			MAGNOLA AVE.	29.15801	-81.01219
2015	FP&L	AT&T	2018	2484724	7/13/2015	8/10/2018	New	Volusia	South Daytona			MAGNOLA AVE.	29.1579	-81.01235
2015	FP&L	AT&T	2018	2484710	7/13/2015	9/23/2018	New	Miami-Dade	Miami	3400-3420		Northwest 19th Street	25.79244	-80.25174
2015	FP&L	AT&T	2018	2484020	7/10/2015	5/30/2018	New	Miami-Dade	Miami			R/O 311 NE 90TH ST	25.85826	-80.19089
2015	FP&L	AT&T	2018	2483647	7/10/2015	10/17/2018	New	Broward	Deerfield Beach	1-287		Southeast 8th Street	26.30687	-80.09935
2015	FP&L	AT&T	2018	2483564	7/10/2015	5/16/2018	New	Martin	Jensen Beach			N/O POWER PLANT ON A1A	27.35871	-80.24738
2015	FP&L	AT&T	2018	2483563	7/10/2015	5/16/2018	New	Martin	Jensen Beach			N/O POWER PLANT ON A1A	27.3603	-80.24793
2015	FP&L	AT&T	2018	2483560	7/10/2015	5/16/2018	New	Martin	Jensen Beach			N/O POWER PLANT ON A1A	27.36187	-80.24845
2015	FP&L	AT&T	2018	2483556	7/10/2015	5/16/2018	New	Martin	Jensen Beach			N/O POWER PLANT ON A1A	27.36653	-80.25028
2015	FP&L	AT&T	2018	2482808	7/9/2015	8/10/2018	New	Brevard	Cocoa	4270		INDIAN RIVER DR	28.44034	-80.7588
2015	FP&L	AT&T	2018	2482283	7/9/2015	7/24/2018	New	Volusia	Daytona Beach	2987		BELLEVUE AVE	29.16635	-81.08641
2015	FP&L	AT&T	2018	2482272	7/9/2015	7/10/2018	New	Palm Beach	Greenacres City	4241		VICLIFF RD	26.6398	-80.10825
2015	FP&L	AT&T	2018	2482271	7/9/2015	7/10/2018	New	Palm Beach	Greenacres City	2550		MILITARY TRL	26.63985	-80.11217
2015	FP&L	AT&T	2018	2481121	7/8/2015	7/17/2018	New	Miami-Dade	Miami	4275		Miami International Northwest S	25.79048	-80.26674
2015	FP&L	AT&T	2017	2481080	7/8/2015	8/11/2018	New	St Lucie	Port St Lucie	1755				



## PUBLIC VERSION

Created Year	Owner Company	NTG Company	Updated Year	TicketNum	CreatedOn	UpdatedOn	TicketType	County	Place	HouseNumber	StreetName	Latitude	Longitude
2015	FP&L	AT&T	2018	2477643	7/2/2015	10/30/2018	New	Palm Beach	Palm Beach	3601-3633	Kewanee Road	26.57941	-80.09815
2015	FP&L	AT&T	2018	2477225	7/2/2015	10/15/2018	New	Palm Beach	Boynton Beach	3506-3634	North Federal Highway	26.49806	-80.06118
2015	FP&L	AT&T	2018	2477205	7/2/2015	10/15/2018	New	Palm Beach	Boynton Beach	3506-3634	North Federal Highway	26.49903	-80.06104
2015	FP&L	AT&T	2018	2477170	7/2/2015	10/15/2018	New	Palm Beach	Boynton Beach	3121-3199	South Federal Highway	26.49959	-80.06077
2015	FP&L	AT&T	2018	2477153	7/2/2015	10/5/2018	New	Palm Beach	Boynton Beach	2895-2919	South Federal Highway	26.501	-80.06048
2015	FP&L	AT&T	2018	2477148	7/2/2015	10/5/2018	New	Palm Beach	Boynton Beach	2895-2919	South Federal Highway	26.50127	-80.06043
2015	FP&L	AT&T	2018	2477147	7/2/2015	10/5/2018	New	Palm Beach	Boynton Beach	2821	South Federal Highway	26.50186	-80.06033
2015	FP&L	AT&T	2018	2477126	7/2/2015	10/5/2018	New	Palm Beach	Boynton Beach	2821	South Federal Highway	26.50249	-80.06025
2015	FP&L	AT&T	2018	2477122	7/2/2015	10/5/2018	New	Palm Beach	Boynton Beach	2821	South Federal Highway	26.5031	-80.06018
2015	FP&L	AT&T	2018	2477094	7/2/2015	10/14/2018	New	Palm Beach	Boynton Beach	2609-2731	U.S. 1	26.50414	-80.06008
2015	FP&L	AT&T	2018	2477077	7/2/2015	10/5/2018	New	Palm Beach	Boynton Beach	2617	South Federal Highway	26.50467	-80.06002
2015	FP&L	AT&T	2018	2477067	7/2/2015	10/12/2018	New	Palm Beach	Boynton Beach	2601-2607	South Federal Highway	26.50503	-80.05999
2015	FP&L	AT&T	2018	2477065	7/2/2015	10/5/2018	New	Palm Beach	Boynton Beach	2569-2599	South Federal Highway	26.50528	-80.05996
2015	FP&L	AT&T	2018	2476168	7/1/2015	10/30/2018	New	Miami-Dade	Homestead	20760	Southwest 296th Street	25.49119	-80.52737
2015	FP&L	AT&T	2018	2476108	7/1/2015	9/13/2018	New	Miami-Dade	Homestead	29650	Southwest 205th Avenue	25.49125	-80.52436
2015	FP&L	AT&T	2017	2476105	7/1/2015	9/13/2018	New	Miami-Dade	Homestead	20501	Southwest 296th Street	25.49142	-80.52439
2015	FP&L	AT&T	2018	2476071	7/1/2015	10/24/2018	New	Miami-Dade	Homestead	20440	Southwest 296th Street	25.49121	-80.52226
2015	FP&L	AT&T	2017	2475871	7/1/2015	6/2/2017	New	Miami-Dade	Homestead	19945	Southwest 296th Street	25.49227	-80.51502
2015	FP&L	AT&T	2018	2475782	7/1/2015	10/23/2018	New	Brevard	Titusville	2500	Garden st	28.61567	-80.83188
2015	FP&L	AT&T	2018	2475770	7/1/2015	9/13/2018	New	Miami-Dade	Homestead	29600-2971	Southwest 194th Avenue	25.49153	-80.50597
2015	FP&L	AT&T	2018	2475767	7/1/2015	9/13/2018	New	Miami-Dade	Homestead	29520	Southwest 194th Avenue	25.49176	-80.50597
2015	FP&L	AT&T	2018	2474746	6/30/2015	4/13/2018	New	Palm Beach	Ocean Ridge		Banyan Boulevard	26.51148	-80.05411
2015	FP&L	AT&T	2018	2474744	6/30/2015	4/13/2018	New	Palm Beach	Ocean Ridge		Banyan Boulevard	26.51124	-80.05411
2015	FP&L	AT&T	2018	2474690	6/30/2015	4/13/2018	New	Palm Beach	Palm Beach	101-199	Java Drive	26.50889	-80.05419
2015	FP&L	AT&T	2018	2474678	6/30/2015	4/13/2018	New	Palm Beach	Ocean Ridge	1-99	West Bamboo Drive	26.50747	-80.05424
2015	FP&L	AT&T	2018	2474409	6/30/2015	2/8/2018	New	Miami-Dade	Opa-locka		Aladdin Street	25.90128	-80.25239
2015	FP&L	AT&T	2018	2473081	6/29/2015	1/25/2018	New	Broward	Deerfield Beach	171	Southeast 6th Avenue	26.31619	-80.09576
2015	FP&L	AT&T	2018	2473072	6/29/2015	11/12/2018	New	Palm Beach	Atlantis	6012-6056	South Congress Avenue	26.58707	-80.0938
2015	FP&L	AT&T	2018	2473062	6/29/2015	11/12/2018	New	Palm Beach	Atlantis	6001-6061	South Congress Avenue	26.58707	-80.0942
2015	FP&L	AT&T	2018	2472899	6/29/2015	11/12/2018	New	Broward	Pompano Beach	1050E	South Dixie Highway East	26.21575	-80.13091
2015	FP&L	AT&T	2018	2472860	6/29/2015	11/12/2018	New	Broward	Pompano Beach	600	South Dixie Highway East	26.22243	-80.129
2015	FP&L	AT&T	2018	2472857	6/29/2015	11/12/2018	New	Broward	Pompano Beach	552	South Dixie Highway East	26.22302	-80.12885
2015	FP&L	AT&T	2018	2472757	6/29/2015	9/13/2018	New	Broward	Pompano Beach	1410	SW 8TH ST	26.21893	-80.14418
2015	FP&L	AT&T	2018	2471861	6/26/2015	10/6/2017	New	Broward		1009	Northwest 2nd Avenue	25.99612	-80.15083
2015	FP&L	AT&T	2017	2471385	6/25/2015	10/19/2018	New	Brevard	Satellite Beach	149-199	Ocean Boulevard	28.20855	-80.60183
2015	FP&L	AT&T	2016	2471383	6/25/2015	10/19/2018	New	Brevard	Satellite Beach	201	Ocean Boulevard	28.20854	-80.60256
2015	FP&L	AT&T	2018	2471364	6/25/2015	10/19/2018	New	Brevard	Satellite Beach	570	Florida A1A	28.19889	-80.59607
2015	FP&L	AT&T	2018	2471339	6/25/2015	10/19/2018	New	Brevard	Satellite Beach	500	Florida A1A	28.20099	-80.59628
2015	FP&L	AT&T	2017	2471019	6/25/2015	10/19/2018	New	Brevard	Satellite Beach	128-134	Florida A1A	28.2118	-80.59789
2015	FP&L	AT&T	2017	2470978	6/25/2015	12/28/2017	New	Martin	Stuart	3401	Southeast Aster Lane	27.16493	-80.23549
2015	FP&L	AT&T	2017	2470976	6/25/2015	12/28/2017	New	Martin	Stuart	3401	Southeast Aster Lane	27.16468	-80.23537
2015	FP&L	AT&T	2018	2470952	6/25/2015	5/16/2018	New	Martin	Stuart	3401	Southeast Aster Lane	27.16369	-80.23487
2015	FP&L	AT&T	2018	2470948	6/25/2015	5/16/2018	New	Martin	Stuart	3401	Southeast Aster Lane	27.16328	-80.23472
2015	FP&L	AT&T	2018	2470947	6/25/2015	5/16/2018	New	Martin	Stuart	1300-1538	Southeast Indian Street	27.16323	-80.23368
2015	FP&L	AT&T	2018	2470942	6/25/2015	5/16/2018	New	Martin	Stuart	1300-1538	Southeast Indian Street	27.16307	-80.23411
2015	FP&L	AT&T	2018	2470931	6/25/2015	5/16/2018	New	Martin	Stuart	1300	Southeast Indian Street	27.16254	-80.23547
2015	FP&L	AT&T	2018	2470921	6/25/2015	4/23/2018	New	Martin	Stuart	1300	Southeast Indian Street	27.16235	-80.23591
2015	FP&L	AT&T	2018	2470917	6/25/2015	10/24/2018	New	Broward	Pompano Beach	1311-1399	Northwest 3rd Avenue	26.24451	-80.12709
2015	FP&L	AT&T	2018	2470916	6/25/2015	4/23/2018	New	Martin	Stuart	1300	Southeast Indian Street	27.1622	-80.23637
2015	FP&L	AT&T	2018	2470907	6/25/2015	9/13/2018	New	Broward	Pompano Beach	817-867	Northwest 3rd Avenue	26.23964	-80.12701
2015	FP&L	AT&T	2018	2470904	6/25/2015	10/22/2018	New	Broward	Pompano Beach	815	Northwest 3rd Avenue	26.23914	-80.127
2015	FP&L	AT&T	2018	2470902	6/25/2015	4/23/2018	New	Martin	Stuart	1233	Southeast Indian Street	27.16186	-80.2372
2015	FP&L	AT&T	2018	2470900	6/25/2015	4/23/2018	New	Martin	Stuart		Southeast Indian Street	27.1617	-80.23762
2015	FP&L	AT&T	2018	2470899	6/25/2015	4/23/2018	New	Martin	Stuart	1053	Southeast Indian Street	27.16155	-80.23805
2015	FP&L	AT&T	2018	2470894	6/25/2015	4/23/2018	New	Martin	Stuart	1053	Southeast Indian Street	27.16137	-80.23852
2015	FP&L	AT&T	2018	2470883	6/25/2015	6/7/2018	New	Martin	Stuart	1053	Southeast Indian Street	27.16127	-80.23878
2015	FP&L	AT&T	2018	2470880	6/25/2015	6/7/2018	New	Martin	Stuart	1053	Southeast Indian Street	27.16119	-80.23898
2015	FP&L	AT&T	2018	2469942	6/24/2015	4/23/2018	New	Martin	Stuart	2836-2882	Florida 76	27.16845	-80.25133
2015	FP&L	AT&T	2016	2469939	6/24/2015	3/21/2017	New	Martin	Stuart	3030	Kanner Highway	27.16847	-80.25039
2015	FP&L	AT&T	2018	2469925	6/24/2015	6/7/2018	New	Martin	Stuart	3006-3054	Florida 76	27.16581	-80.2502
2015	FP&L	AT&T	2018	2469751	6/24/2015	1/19/2018	New	Martin	Stuart	2801-4181	Florida 76	27.15458	-80.24514
2015	FP&L	AT&T	2018	2469740	6/24/2015	1/19/2018	New	Martin	Stuart	4183-4589	Florida 76	27.15429	-80.24506
2015	FP&L	AT&T	2018	2469738	6/24/2015	1/19/2018	New	Martin	Stuart	4591-5799	Florida 76	27.15371	-80.24488
2015	FP&L	AT&T	2018	2469735	6/24/2015	1/19/2018	New	Martin	Stuart		Florida 76	27.15135	-80.24443
2015	FP&L	AT&T	2018	2469733	6/24/2015	4/23/2018	New	Martin	Stuart		Florida 76	27.15087	-80.24438
2015	FP&L	AT&T	2018	2468953	6/23/2015	12/12/2017	New	Miami-Dade	Miami	11400	Northwest 36th Avenue	25.8782	-80.25824
2015	FP&L	AT&T	2018	2468929	6/23/2015	9/25/2018	New	Miami-Dade	Miami	3590	Northwest 114th Street	25.87828	-80.25687
2015	FP&L	AT&T	2018	2468891	6/23/2015	9/13/2017	New	Miami-Dade	Miami	3501-3599	Northwest 114th Street	25.87833	-80.25549
2015	FP&L	AT&T	2018	2468799	6/23/2015	9/11/2018	New	Miami-Dade	Miami	3501-3599	Northwest 114th Street	25.87844	-80.25277
2015	FP&L	AT&T	2018	2468790	6/23/2015	12/12/2017	New	Miami-Dade	Miami	3501-3599	Northwest 114th Street	25.8785	-80.25151
2015	FP&L	AT&T	2018	2468695	6/23/2015	12/12/2017	New	Miami-Dade	Miami	2800-2968	Northwest 123rd Street	25.88601	-80.24663
2015	FP&L	AT&T	2018	2468627	6/23/2015	12/12/2016	New	Miami-Dade	Doral	12720-1271	Northwest 41st Street	25.81127	-80.40133
2015	FP&L	AT&T	2018	2468608	6/23/2015	12/12/2017	New	Miami-Dade	Miami	3000	Northwest 123rd Street	25.88584	-80.25116
2015	FP&L	AT&T	2018	2468603	6/23/2015	12/12/2017	New	Miami-Dade	Miami	12300	Northwest 32nd Avenue	25.88577	-80.2513
2015	FP&L	AT&T	2018	2468556	6/23/2015	2/28/2018	New	Miami-Dade	Doral	13183-1321	Northwest 41st Street	25.81169	-80.4093
2015	FP&L	AT&T	2018	2468548	6/23/2015	9/13/2017	New	Miami-Dade	Miami	12300	Northwest 32nd Avenue	25.88519	-80.25128
2015	FP&L	AT&T	2018	2468545	6/23/2015	2/28/2018	New	Miami-Dade	Doral	13183-1321	Northwest 41st Street	25.8117	-80.40875
2015	FP&L	AT&T	2018	2468515	6/23/2015	9/13/2017	New	Miami-Dade	Miami	12300	Northwest 32nd Avenue	25.88404	-80.25123
2015	FP&L	AT&T	2018	2468509	6/23/2015	2/28/2018	New	Miami-Dade	Doral	13129-1311	Northwest 41st Street	25.81169	-80.40764
2015	FP&L	AT&T	2018	2468383	6/23/2015	11/13/2018	New	Miami-Dade	Doral	12617-1261	Northwest 41st Street	25.81169	-80.39949
2015	FP&L	AT&T	2018	2468338	6/23/2015	11/13/2018	New	Miami-Dade	Doral	12617-1261	Northwest 41st Street	25.81169	-80.39679



## PUBLIC VERSION

Created Year	Owner Company	NTG Company	Updated Year	Ticket Number	Created On	Updated On	Ticket Type	County	Place	House Number	Street Name	Latitude	Longitude
2015	FP&L	AT&T	2018	2468275	6/23/2015	11/13/2018	New	Miami-Dade	Doral	12617-1261	Northwest 41st Street	25.81169	-80.39567
2015	FP&L	AT&T	2018	2468270	6/23/2015	11/13/2018	New	Miami-Dade	Doral	12617-1261	Northwest 41st Street	25.8117	-80.39501
2015	FP&L	AT&T	2018	2468259	6/23/2015	11/13/2018	New	Miami-Dade	Doral	12617-1261	Northwest 41st Street	25.81169	-80.39421
2015	FP&L	AT&T	2018	2468217	6/23/2015	11/13/2018	New	Miami-Dade	Doral	12617-1261	Northwest 41st Street	25.81169	-80.39374
2015	FP&L	AT&T	2018	2468180	6/23/2015	11/13/2018	New	Miami-Dade	Doral	12617-1261	Northwest 41st Street	25.81171	-80.39239
2015	FP&L	AT&T	2018	2468156	6/23/2015	1/23/2018	New	Miami-Dade	Doral	12603-126	Northwest 41st Street	25.81176	-80.39167
2015	FP&L	AT&T	2018	2468089	6/23/2015	1/23/2018	New	Miami-Dade	Doral	12201	Northwest 41st Street	25.81186	-80.389
2015	FP&L	AT&T	2018	2468081	6/23/2015	11/13/2018	New	Miami-Dade	Doral	12201	Northwest 41st Street	25.81186	-80.38915
2015	FP&L	AT&T	2018	2467412	6/22/2015	11/9/2018	New	Putnam	Satsuma	124	FINNIGAN RD	29.57568	-81.60179
2015	FP&L	AT&T	2016	2467378	6/22/2015	12/1/2017	New	Volusia	Daytona Beach	1111	MADISON AVE	29.21357	-81.05405
2015	FP&L	AT&T	2018	2465925	6/19/2015	8/16/2018	New	Volusia	Daytona Beach		1ST POLE E/O CHAMPIONS DR OI	29.21688	-81.11093
2015	FP&L	AT&T	2018	2464867	6/18/2015	9/13/2018	New	Brevard	Indianalantic	2001-2035	Neptune Road	28.11125	-80.5744
2015	FP&L	AT&T	2018	2464134	6/17/2015	11/9/2018	New	Palm Beach	Palm Beach	3971	Island Club Circle West	26.58831	-80.10415
2015	FP&L	AT&T	2018	2464113	6/17/2015	11/8/2018	New	Palm Beach	Palm Beach	3576	Lantana Road	26.58814	-80.09847
2015	FP&L	AT&T	2018	2464101	6/17/2015	11/12/2018	New	Palm Beach	Palm Beach	3308-3332	Palm Beach 812	26.58838	-80.09641
2015	FP&L	AT&T	2018	2464092	6/17/2015	11/12/2018	New	Palm Beach	Palm Beach	3228-3276	Palm Beach 812	26.58835	-80.09539
2015	FP&L	AT&T	2018	2464090	6/17/2015	11/12/2018	New	Palm Beach	Palm Beach	3228-3276	Palm Beach 812	26.58833	-80.09486
2015	FP&L	AT&T	2018	2463845	6/17/2015	9/10/2018	New	Palm Beach	Jupiter		Innov. Dr.	26.9017	-80.29238
2015	FP&L	AT&T	2018	2463830	6/17/2015	9/10/2018	New	Palm Beach	Jupiter	16900	Innov. Dr.	26.90212	-80.29308
2015	FP&L	AT&T	2018	2463824	6/17/2015	9/10/2018	New	Palm Beach	Jupiter		Innov. Dr.	26.90218	-80.29336
2015	FP&L	AT&T	2018	2463781	6/17/2015	9/10/2018	New	Palm Beach	Jupiter		Innov. Dr.	26.90212	-80.29625
2015	FP&L	AT&T	2018	2463778	6/17/2015	9/10/2018	New	Palm Beach	Jupiter	16490	Innovation Dr.	26.90213	-80.29655
2015	FP&L	AT&T	2018	2463771	6/17/2015	9/10/2018	New	Palm Beach	Jupiter		Innov. Dr.	26.90212	-80.29817
2015	FP&L	AT&T	2018	2463756	6/17/2015	9/10/2018	New	Palm Beach	Jupiter		Endeavor Dr.	26.90327	-80.29995
2015	FP&L	AT&T	2018	2463743	6/17/2015	9/10/2018	New	Palm Beach	Jupiter		Innovation Dr.	26.90219	-80.29997
2015	FP&L	AT&T	2018	2463705	6/17/2015	9/10/2018	New	Palm Beach	Jupiter	16900	Innovation Dr.	26.90222	-80.30432
2015	FP&L	AT&T	2017	2463609	6/17/2015	11/14/2017	New	Miami-Dade		8100	NW 68 St.	25.83519	-80.32956
2015	FP&L	AT&T	2018	2461921	6/16/2015	2/22/2018	New	Columbia	Lake City	1243	S.W. BARDIN WAY	30.17328	-82.63784
2015	FP&L	AT&T	2018	2461844	6/16/2015	2/22/2018	New	Columbia	Lake City	1118	HWY 441	30.17434	-82.63794
2015	FP&L	AT&T	2018	2461812	6/16/2015	11/9/2017	New	Columbia	Lake City	356	S.E. ALLEN PL.	30.18001	-82.6325
2015	FP&L	AT&T	2016	2461123	6/15/2015	4/14/2017	New	Nassau	Fernandina Beach		Old Nassauville Road 100' n/o Ra	30.57591	-81.51882
2015	FP&L	AT&T	2018	2458272	6/10/2015	11/30/2017	New	Volusia	Daytona Beach	1110	BALBOA AVE	29.19253	-81.04237
2015	FP&L	AT&T	2018	2457904	6/10/2015	9/6/2018	New	Broward	Pompano Beach	5165	Northeast 14th Avenue	26.29456	-80.10542
2015	FP&L	AT&T	2018	2457899	6/10/2015	11/12/2018	New	Broward	Pompano Beach	4120	Northeast 15th Avenue	26.28119	-80.10312
2015	FP&L	AT&T	2018	2457893	6/10/2015	11/12/2018	New	Broward	Pompano Beach	3860	Northeast 15th Avenue	26.27868	-80.10308
2015	FP&L	AT&T	2018	2457888	6/10/2015	10/31/2018	New	Broward	Pompano Beach	3760	Northeast 15th Avenue	26.27743	-80.10305
2015	FP&L	AT&T	2018	2456822	6/9/2015	8/13/2018	New	Palm Beach	Greenacres City	5192	10th Avenue North	26.63105	-80.1246
2015	FP&L	AT&T	2018	2456796	6/9/2015	8/13/2018	New	Palm Beach	Greenacres City	5300-5358	10th Avenue North	26.63111	-80.12645
2015	FP&L	AT&T	2018	2456791	6/9/2015	8/13/2018	New	Palm Beach	Greenacres City	5371	10th Avenue North	26.63155	-80.12744
2015	FP&L	AT&T	2018	2456780	6/9/2015	8/10/2018	New	Palm Beach	Greenacres City	5450	10th Avenue North	26.63118	-80.12848
2015	FP&L	AT&T	2018	2456775	6/9/2015	8/10/2018	New	Palm Beach	Greenacres City	5476-5500	10th Avenue North	26.6312	-80.12909
2015	FP&L	AT&T	2018	2456485	6/9/2015	8/13/2018	New	Palm Beach	Greenacres City	6306-6330	10th Avenue North	26.63162	-80.144
2015	FP&L	AT&T	2018	2455960	6/8/2015	8/15/2018	New	Palm Beach	Delray Beach	1999	Southwest 20th Avenue	26.45609	-80.09292
2015	FP&L	AT&T	2018	2455955	6/8/2015	8/15/2018	New	Palm Beach	Delray Beach	17	Southwest 20th Avenue	26.4561	-80.09233
2015	FP&L	AT&T	2018	2455948	6/8/2015	9/20/2018	New	Palm Beach	Delray Beach	15	Southwest 20th Avenue	26.4561	-80.09193
2015	FP&L	AT&T	2018	2455947	6/8/2015	9/20/2018	New	Palm Beach	Delray Beach	15	Southwest 20th Avenue	26.45611	-80.09174
2015	FP&L	AT&T	2018	2455907	6/8/2015	8/15/2018	New	Palm Beach	Delray Beach	316	Southwest 11th Avenue	26.45524	-80.08472
2015	FP&L	AT&T	2018	2455883	6/8/2015	8/15/2018	New	Palm Beach	Delray Beach		R/O 234 SW 11TH AVE	26.4568	-80.08474
2015	FP&L	AT&T	2018	2455880	6/8/2015	8/15/2018	New	Palm Beach	Delray Beach		R/O 245 SW 12TH AVE	26.45628	-80.08472
2015	FP&L	AT&T	2018	2455617	6/8/2015	8/15/2018	New	Palm Beach	Delray Beach		A/F 322 SW 14TH AVE	26.45523	-80.08729
2015	FP&L	AT&T	2016	2455469	6/8/2015	8/15/2018	New	Palm Beach	Delray Beach	600	SW 15TH TER-DELRAY BEACH FL	26.45242	-80.0859
2015	FP&L	AT&T	2018	2455316	6/8/2015	5/7/2018	New	Miami-Dade	Opa-locka	501	Sharar Avenue	25.90474	-80.25694
2015	FP&L	AT&T	2018	2454468	6/5/2015	9/13/2018	New	Brevard	Indianalantic	3100	North Riverside Drive	28.12831	-80.59069
2015	FP&L	AT&T	2018	2454458	6/5/2015	9/13/2018	New	Brevard	Indianalantic	3100-3198	North Riverside Drive	28.12808	-80.5906
2015	FP&L	AT&T	2018	2454431	6/5/2015	9/7/2018	New	Palm Beach	North Palm Beach	11476-115	Campus Drive	26.84455	-80.0825
2015	FP&L	AT&T	2018	2454429	6/5/2015	9/7/2018	New	Palm Beach	North Palm Beach	11476-115	Campus Drive	26.84395	-80.08253
2015	FP&L	AT&T	2018	2454333	6/5/2015	9/6/2018	New	Palm Beach	North Palm Beach	11000-112	Campus Drive	26.83901	-80.08275
2015	FP&L	AT&T	2018	2453581	6/5/2015	7/16/2018	New	Volusia	Daytona Beach		Federal Lane	29.20861	-81.01971
2015	FP&L	AT&T	2018	2453579	6/5/2015	6/28/2018	New	Volusia	Daytona Beach	235	South Palmetto Avenue	29.20838	-81.0196
2015	FP&L	AT&T	2018	2453575	6/5/2015	6/28/2018	New	Volusia	Daytona Beach	241	5 Palmetto Avenue	29.20825	-81.01954
2015	FP&L	AT&T	2018	2453573	6/5/2015	6/28/2018	New	Volusia	Daytona Beach	154	Orange Avenue	29.20805	-81.01945
2015	FP&L	AT&T	2018	2453437	6/5/2015	10/23/2018	New	Miami-Dade	Homestead	20440	Southwest 296th Street	25.49142	-80.52398
2015	FP&L	AT&T	2018	2452700	6/4/2015	10/7/2018	New	Broward	Pompano Beach	231-299	Avondale Drive	26.22721	-80.13305
2015	FP&L	AT&T	2018	2452466	6/4/2015	10/19/2018	New	Broward	Pompano Beach	2401-2411	Northwest 16th Lane	26.26056	-80.14631
2015	FP&L	AT&T	2018	2452461	6/4/2015	10/31/2018	New	Broward	Pompano Beach	1801-1891	West Copans Road	26.2605	-80.14636
2015	FP&L	AT&T	2017	2452309	6/4/2015	8/11/2018	New	St Lucie	Port St Lucie	1690	Southeast Walton Road	27.29876	-80.2966
2015	FP&L	AT&T	2017	2452303	6/4/2015	7/30/2018	New	St Lucie	Port St Lucie	1690	Southeast Walton Road	27.29879	-80.29742
2015	FP&L	AT&T	2018	2452299	6/4/2015	8/11/2018	New	St Lucie	Port St Lucie	1664	Southeast Walton Road	27.29879	-80.29889
2015	FP&L	AT&T	2018	2452212	6/4/2015	9/13/2018	New	Miami-Dade	Miami	33300	Southwest 202nd Avenue	25.45735	-80.51782
2015	FP&L	AT&T	2018	2451796	6/3/2015	11/9/2018	New	Putnam	Satsuma	201-203	Gail Drive	29.57976	-81.61483
2015	FP&L	AT&T	2018	2451791	6/3/2015	11/9/2018	New	Putnam	Satsuma	117	Gail Drive	29.58034	-81.61481
2015	FP&L	AT&T	2018	2451789	6/3/2015	11/9/2018	New	Putnam	Satsuma	117	Gail Drive	29.5807	-81.61483
2015	FP&L	AT&T	2018	2451786	6/3/2015	11/9/2018	New	Putnam	Satsuma	105	Gail Drive	29.58147	-81.61484
2015	FP&L	AT&T	2016	2451732	6/3/2015	8/2/2017	New	Volusia	Daytona Beach	698	South Beach Street	29.20077	-81.01424
2015	FP&L	AT&T	2018	2451706	6/3/2015	8/2/2017	New	Volusia	Daytona Beach	123	Live Oak Avenue	29.20588	-81.01759
2015	FP&L	AT&T	2018	2451665	6/3/2015	8/9/2018	New	Volusia	Daytona Beach	1202	Arroyo Parkway	29.25636	-81.07419
2015	FP&L	AT&T	2018	2451662	6/3/2015	8/2/2017	New	Volusia	Daytona Beach		A/F 414 South Palmetto Avenue	29.20529	-81.01818
2015	FP&L	AT&T	2018	2451657	6/3/2015	8/9/2018	New	Volusia	Daytona Beach	1905	Linda Avenue	29.25619	-81.07459
2015	FP&L	AT&T	2018	2451651	6/3/2015	8/9/2018	New	Volusia	Daytona Beach	1208	Arroyo Parkway	29.25597	-81.07513
2015	FP&L	AT&T	2018	2451632	6/3/2015	8/9/2018	New	Volusia	Daytona Beach	1239	Arroyo Parkway	29.2552	-81.077
2015	FP&L	AT&T	2018	2451630	6/3/2015	8/2/2017	New	Volusia	Daytona Beach	421	South Palmetto Avenue	29.20007	-81.01787



## PUBLIC VERSION

Created Year	Owner Company	NTG Company	Updated Year	TicketNumber	CreatedOn	UpdatedOn	TicketType	County	Place	HouseNumber	StreetName	Latitude	Longitude
2015	FP&L	AT&T	2018	2451627	6/3/2015	8/2/2017	New	Volusia	Daytona Beach	433	South Palmetto Avenue	29.20426	-81.0177
2015	FP&L	AT&T	2018	2451620	6/3/2015	8/2/2017	New	Volusia	Daytona Beach	433	South Palmetto Avenue	29.20399	-81.01758
2015	FP&L	AT&T	2018	2451592	6/3/2015	8/2/2017	New	Volusia	Daytona Beach	521	South Palmetto Avenue	29.20308	-81.01713
2015	FP&L	AT&T	2018	2451513	6/3/2015	10/16/2017	New	Volusia	Daytona Beach		N/W/C/O S Palmetto Ave & Cedar	29.20196	-81.01657
2015	FP&L	AT&T	2018	2451488	6/3/2015	8/2/2017	New	Volusia	Daytona Beach	615	South Palmetto Avenue	29.20121	-81.0162
2015	FP&L	AT&T	2018	2451461	6/3/2015	8/9/2018	New	Volusia	Daytona Beach	1754	Carolina Avenue	29.25178	-81.07463
2015	FP&L	AT&T	2016	2451452	6/3/2015	10/27/2017	New	Volusia	Daytona Beach		C/O S Palmetto & South Street	29.20007	-81.01553
2015	FP&L	AT&T	2018	2451442	6/3/2015	8/9/2018	New	Volusia	Daytona Beach	1802	Carolina Avenue	29.25208	-81.0748
2015	FP&L	AT&T	2018	2451432	6/3/2015	8/9/2018	New	Volusia	Daytona Beach	1244-1276	Golf Avenue	29.25231	-81.07424
2015	FP&L	AT&T	2018	2451422	6/3/2015	8/9/2018	New	Volusia	Daytona Beach	1801-1825	Nelson Avenue	29.25251	-81.07375
2015	FP&L	AT&T	2018	2451406	6/3/2015	8/9/2018	New	Volusia	Daytona Beach	1747	Maryland Avenue	29.2525	-81.07241
2015	FP&L	AT&T	2018	2451401	6/3/2015	6/28/2018	New	Volusia	Daytona Beach	1803	Linda Avenue	29.25312	-81.07292
2015	FP&L	AT&T	2018	2451379	6/3/2015	8/9/2018	New	Volusia	Daytona Beach	1211	Golf Avenue	29.25313	-81.07199
2015	FP&L	AT&T	2018	2451341	6/3/2015	8/9/2018	New	Volusia	Daytona Beach	1202	Arroyo Parkway	29.2565	-81.07384
2015	FP&L	AT&T	2018	2451334	6/3/2015	8/9/2018	New	Volusia	Daytona Beach	932-956	South Nova Road	29.25756	-81.07357
2015	FP&L	AT&T	2018	2451324	6/3/2015	8/9/2018	New	Volusia	Daytona Beach	958-998	South Nova Road	29.25731	-81.07344
2015	FP&L	AT&T	2018	2451320	6/3/2015	8/9/2018	New	Volusia	Daytona Beach	986	South Nova Road	29.2569	-81.07321
2015	FP&L	AT&T	2018	2451316	6/3/2015	8/9/2018	New	Volusia	Daytona Beach	1011	South Nova Road	29.25662	-81.07306
2015	FP&L	AT&T	2018	2451308	6/3/2015	8/9/2018	New	Volusia	Daytona Beach	1018	South Nova Road	29.25548	-81.07338
2015	FP&L	AT&T	2018	2451304	6/3/2015	8/9/2018	New	Volusia	Daytona Beach	1029	South Nova Road	29.25582	-81.07262
2015	FP&L	AT&T	2018	2451295	6/3/2015	11/7/2018	New	Volusia	Daytona Beach	1053	South Nova Road	29.25516	-81.07207
2015	FP&L	AT&T	2018	2451292	6/3/2015	8/9/2018	New	Volusia	Daytona Beach	1053	South Nova Road	29.25509	-81.07222
2015	FP&L	AT&T	2018	2451281	6/3/2015	8/9/2018	New	Volusia	Daytona Beach	1053-outh	South Nova Road	29.25494	-81.07214
2015	FP&L	AT&T	2018	2451280	6/3/2015	8/9/2018	New	Volusia	Daytona Beach	1063	South Nova Road	29.25458	-81.07194
2015	FP&L	AT&T	2018	2451277	6/3/2015	8/9/2018	New	Volusia	Daytona Beach	1085	South Nova Road	29.25425	-81.07176
2015	FP&L	AT&T	2018	2451273	6/3/2015	8/9/2018	New	Volusia	Daytona Beach	1089	South Nova Road	29.25374	-81.07147
2015	FP&L	AT&T	2018	2451247	6/3/2015	8/9/2018	New	Volusia	Daytona Beach	1101-1135	South Nova Road	29.25333	-81.07125
2015	FP&L	AT&T	2018	2451245	6/3/2015	8/23/2018	New	Volusia	Holly Hill	202	CARSWELL AV, SOUTH SIDE OF 8	29.22837	-81.0345
2015	FP&L	AT&T	2018	2451239	6/3/2015	8/9/2018	New	Volusia	Daytona Beach	1101-1135	South Nova Road	29.25307	-81.07111
2015	FP&L	AT&T	2018	2451233	6/3/2015	8/9/2018	New	Volusia	Daytona Beach	1137	South Nova Road	29.25239	-81.07073
2015	FP&L	AT&T	2018	2451228	6/3/2015	8/9/2018	New	Volusia	Daytona Beach	1151	South Nova Road	29.2519	-81.07045
2015	FP&L	AT&T	2018	2451223	6/3/2015	8/9/2018	New	Volusia	Daytona Beach	1175	South Nova Road	29.25149	-81.07022
2015	FP&L	AT&T	2018	2451219	6/3/2015	8/9/2018	New	Volusia	Daytona Beach	1195	South Nova Road	29.25115	-81.07004
2015	FP&L	AT&T	2018	2451212	6/3/2015	6/28/2018	New	Volusia	Daytona Beach	1195	South Nova Road	29.2508	-81.06985
2015	FP&L	AT&T	2018	2451164	6/3/2015	8/9/2018	New	Volusia	Daytona Beach	1702	Palm Road	29.25095	-81.06836
2015	FP&L	AT&T	2018	2451162	6/3/2015	8/9/2018	New	Volusia	Daytona Beach	1129-1199	Alabama Avenue	29.25068	-81.06818
2015	FP&L	AT&T	2018	2451159	6/3/2015	8/9/2018	New	Volusia	Daytona Beach	1129-1199	Alabama Avenue	29.25051	-81.0686
2015	FP&L	AT&T	2018	2451154	6/3/2015	8/9/2018	New	Volusia	Daytona Beach	1129-1199	Alabama Avenue	29.25034	-81.06902
2015	FP&L	AT&T	2018	2451134	6/3/2015	8/9/2018	New	Volusia	Daytona Beach	1979-1999	North Nova Road	29.25007	-81.06944
2015	FP&L	AT&T	2018	2451040	6/3/2015	8/9/2018	New	Volusia	Daytona Beach	1199	Manette Circle	29.24283	-81.06541
2015	FP&L	AT&T	2018	2451024	6/3/2015	8/16/2018	New	Volusia	Daytona Beach	1440-1454	Old Kings Road	29.24162	-81.06508
2015	FP&L	AT&T	2018	2451016	6/3/2015	8/16/2018	New	Volusia	Daytona Beach	1160	13th Street	29.24082	-81.06417
2015	FP&L	AT&T	2018	2450997	6/3/2015	12/28/2017	New	Martin	Stuart		3 P N/O 3250 WILLOUGHBY ST N	27.16829	-80.24669
2015	FP&L	AT&T	2018	2450985	6/3/2015	4/23/2018	New	Martin	Stuart	371	SE SEVILLE ST	27.17649	-80.24801
2015	FP&L	AT&T	2018	2450982	6/3/2015	4/23/2018	New	Martin	Stuart	427	MADRID ST	27.17719	-80.24737
2015	FP&L	AT&T	2018	2450695	6/2/2015	4/12/2018	New	Volusia	Daytona Beach	1303	Granada Avenue	29.24029	-81.0651
2015	FP&L	AT&T	2018	2450586	6/2/2015	8/16/2018	New	Volusia	Daytona Beach	1171-1173	13th Street	29.24075	-81.06312
2015	FP&L	AT&T	2018	2450526	6/2/2015	10/19/2018	New	Volusia	Daytona Beach	1223-1239	Old Kings Road	29.2384	-81.06311
2015	FP&L	AT&T	2018	2450520	6/2/2015	10/19/2018	New	Volusia	Daytona Beach	1160	Tropical Park Drive	29.23825	-81.06275
2015	FP&L	AT&T	2018	2450473	6/2/2015	8/16/2018	New	Volusia	Daytona Beach	1209	Old Kings Road	29.23753	-81.06264
2015	FP&L	AT&T	2018	2450269	6/2/2015	10/17/2018	New	Brevard	Melbourne	2115	Parkway Dr	28.15738	-80.65557
2015	FP&L	AT&T	2017	2449977	6/2/2015	10/17/2018	New	Brevard	Melbourne	2771	Parkway Dr	28.15738	-80.66774
2015	FP&L	AT&T	2018	2449700	6/2/2015	10/25/2018	New	Palm Beach	Greenacres City	2612	Seminole Palms Drive	26.61734	-80.14366
2015	FP&L	AT&T	2016	2449696	6/2/2015	5/31/2018	New	Brevard	Palm Bay		F/O AND 1ST POLE 5/O 3219 FRU	27.91572	-80.6767
2015	FP&L	AT&T	2018	2449612	6/2/2015	3/13/2018	New	Miami-Dade	Miami	2234	Northwest 2nd Avenue; Miami; F	25.79807	-80.19904
2015	FP&L	AT&T	2018	2449336	6/1/2015	9/25/2018	New	Palm Beach	Greenacres City	6159	Lake Worth Road	26.61939	-80.14203
2015	FP&L	AT&T	2018	2449299	6/1/2015	9/25/2018	New	Palm Beach	Greenacres City	6097	Lake Worth Road	26.61934	-80.1402
2015	FP&L	AT&T	2018	2449287	6/1/2015	10/17/2018	New	Palm Beach	Greenacres City	6089	Lake Worth Road	26.61932	-80.13954
2015	FP&L	AT&T	2018	2449276	6/1/2015	9/25/2018	New	Palm Beach	Greenacres City	6089	Lake Worth Road	26.61932	-80.13945
2015	FP&L	AT&T	2018	2449271	6/1/2015	9/25/2018	New	Palm Beach	Greenacres City	6021	Lake Worth Road	26.61929	-80.13854
2015	FP&L	AT&T	2018	2448565	6/1/2015	9/28/2018	New	St Lucie	Fort Pierce	5600	NW MIDWAY RD	27.37458	-80.381
2015	FP&L	AT&T	2016	2448500	6/1/2015	5/30/2018	New	Volusia	Ormond Beach	550	ESSEX DRIVE	29.21046	-81.05385
2015	FP&L	AT&T	2018	2448102	5/29/2015	9/27/2018	New	Volusia	Daytona Beach	648	South Ridgewood Avenue	29.19925	-81.01767
2015	FP&L	AT&T	2018	2448100	5/29/2015	10/17/2017	New	Volusia	Daytona Beach	315	South Street	29.19901	-81.01757
2015	FP&L	AT&T	2017	2448098	5/29/2015	8/31/2018	New	Volusia	Daytona Beach	424	Bellevue Avenue	29.19665	-81.01771
2015	FP&L	AT&T	2018	2448090	5/29/2015	8/31/2018	New	Volusia	Daytona Beach	322	Bellevue Avenue	29.1971	-81.01662
2015	FP&L	AT&T	2018	2448081	5/29/2015	8/31/2018	New	Volusia	Daytona Beach	748	S Ridgewood Avenue	29.19731	-81.01611
2015	FP&L	AT&T	2018	2448036	5/29/2015	6/28/2018	New	Volusia	Daytona Beach	755	S Ridgewood Avenue	29.1976	-81.01537
2015	FP&L	AT&T	2018	2447944	5/29/2015	8/31/2018	New	Volusia	Daytona Beach		S Segrave Street	29.19701	-81.01689
2015	FP&L	AT&T	2018	2447911	5/29/2015	10/17/2017	New	Volusia	Daytona Beach	701	South Segrave Street	29.19883	-81.0179
2015	FP&L	AT&T	2018	2447909	5/29/2015	10/17/2017	New	Volusia	Daytona Beach	650	South Segrave Street	29.19916	-81.01829
2015	FP&L	AT&T	2018	2447873	5/29/2015	5/7/2018	New	Miami-Dade	Opa-locka		R/O 5620 NW 179TH ST	25.93567	-80.29314
2015	FP&L	AT&T	2018	2447869	5/29/2015	5/7/2018	New	Miami-Dade	Opa-locka		R/O 5615 NW 173 DR	25.93096	-80.29243
2015	FP&L	AT&T	2018	2447861	5/29/2015	5/7/2018	New	Miami-Dade	Opa-locka		R/O 5501 NW 173 DR	25.931	-80.29109
2015	FP&L	AT&T	2018	2446659	5/28/2015	11/14/2018	New	Miami-Dade	Opa-locka		Aladdin Street	25.90128	-80.25238
2015	FP&L	AT&T	2018	2446280	5/28/2015	10/16/2018	New	Palm Beach	Palm Beach	7960	Forest Hill Boulevard	26.64807	-80.17095
2015	FP&L	AT&T	2018	2446261	5/28/2015	8/15/2018	New	Volusia	Port Orange		South Williamson	29.07764	-81.02833
2015	FP&L	AT&T	2018	2446259	5/28/2015	9/27/2018	New	Volusia	Port Orange		South Williamson	29.07765	-81.02758
2015	FP&L	AT&T	2018	2445760	5/27/2015	2/14/2018	New	Miami-Dade	Medley	8321	Northwest 90th Street	25.8547	-80.33365
2015	FP&L	AT&T	2018	2445748	5/27/2015	2/14/2018	New	Miami-Dade	Medley	8720	91st Street	25.85609	-80.33943
2015	FP&L	AT&T	2018	2445739	5/27/2015	2/14/2018	New	Miami-Dade	Medley	8720	91st Street	25.85609	-80.33914



## PUBLIC VERSION

Created Year	Owner Company	NTG Company	Updated Year	Ticket Number	Created On	Updated On	Ticket Type	County	Place	House Number	Street Name	Latitude	Longitude
2015	FP&L	AT&T	2018	2445686	5/27/2015	2/14/2018	New	Miami-Dade	Medley	9599	Northwest 87th Avenue	25.85703	-80.33899
2015	FP&L	AT&T	2018	2445516	5/27/2015	2/14/2018	New	Miami-Dade	Medley	8447-8451	Northwest 93rd Street	25.85801	-80.337
2015	FP&L	AT&T	2018	2445486	5/27/2015	3/12/2018	New	Miami-Dade	Medley	8351-8445	Northwest 93rd Street	25.85803	-80.33507
2015	FP&L	AT&T	2018	2445479	5/27/2015	3/12/2018	New	Miami-Dade	Medley	8351-8445	Northwest 93rd Street	25.85803	-80.33472
2015	FP&L	AT&T	2016	2445473	5/27/2015	4/24/2018	New	Brevard	Melbourne	3300	Hilda Drive	28.05862	-80.59178
2015	FP&L	AT&T	2016	2445467	5/27/2015	4/24/2018	New	Brevard	Melbourne	2601	Stephens Drive Northeast	28.05903	-80.59258
2015	FP&L	AT&T	2016	2445460	5/27/2015	4/24/2018	New	Brevard	Melbourne	3237	U.S. 1	28.05949	-80.59206
2015	FP&L	AT&T	2016	2445453	5/27/2015	4/24/2018	New	Brevard	Melbourne	2601	Stephens Drive Northeast	28.0592	-80.5924
2015	FP&L	AT&T	2016	2445449	5/27/2015	4/24/2018	New	Brevard	Melbourne	3276	U.S. 1	28.05947	-80.5927
2015	FP&L	AT&T	2018	2445440	5/27/2015	3/12/2018	New	Miami-Dade	Medley	8885	Northwest 95th Street	25.85985	-80.34275
2015	FP&L	AT&T	2016	2445439	5/27/2015	4/24/2018	New	Brevard	Melbourne	2581-2599	Vernon Drive Northeast	28.05981	-80.59307
2015	FP&L	AT&T	2016	2445437	5/27/2015	4/24/2018	New	Brevard	Melbourne	3208-3238	U.S. 1	28.06006	-80.59335
2015	FP&L	AT&T	2016	2445423	5/27/2015	4/24/2018	New	Brevard	Melbourne	2580	Clinton Drive Northeast	28.06032	-80.59364
2015	FP&L	AT&T	2018	2445422	5/27/2015	3/12/2018	New	Miami-Dade	Medley	9590-9698	Northwest 89th Avenue	25.8605	-80.34297
2015	FP&L	AT&T	2018	2445421	5/27/2015	3/12/2018	New	Miami-Dade	Medley	9000-9120	Northwest 96th Street	25.86058	-80.34306
2015	FP&L	AT&T	2016	2445420	5/27/2015	4/24/2018	New	Brevard	Melbourne	3160	Dixie Highway Northeast	28.0605	-80.59415
2015	FP&L	AT&T	2018	2445415	5/27/2015	3/12/2018	New	Miami-Dade	Medley	9595	Northwest 89th Avenue	25.86058	-80.34277
2015	FP&L	AT&T	2016	2445414	5/27/2015	4/24/2018	New	Brevard	Melbourne	3180	Dixie Highway Northeast	28.06062	-80.59397
2015	FP&L	AT&T	2016	2445307	5/27/2015	4/24/2018	New	Brevard	Melbourne	2909-2943	U.S. 1	28.06436	-80.59775
2015	FP&L	AT&T	2016	2445298	5/27/2015	4/24/2018	New	Brevard	Melbourne	2906	South Harbor City Boulevard	28.0651	-80.59828
2015	FP&L	AT&T	2018	2445290	5/27/2015	4/24/2018	New	Brevard	Melbourne	2818	South Harbor City Boulevard	28.06554	-80.59857
2015	FP&L	AT&T	2016	2445266	5/27/2015	4/24/2018	New	Brevard	Melbourne	2814	South Harbor City Boulevard	28.066	-80.59883
2015	FP&L	AT&T	2016	2445261	5/27/2015	4/24/2018	New	Brevard	Melbourne	2800	South Harbor City Boulevard	28.06639	-80.59904
2015	FP&L	AT&T	2018	2445258	5/27/2015	3/12/2018	New	Miami-Dade	Medley	9701-9799	Northwest 89th Avenue	25.86161	-80.34265
2015	FP&L	AT&T	2016	2445255	5/27/2015	4/24/2018	New	Brevard	Melbourne	2800	South Harbor City Boulevard	28.06667	-80.59919
2015	FP&L	AT&T	2018	2445250	5/27/2015	3/12/2018	New	Miami-Dade	Medley	9701-9799	Northwest 89th Avenue	25.8622	-80.34259
2015	FP&L	AT&T	2016	2445242	5/27/2015	4/24/2018	New	Brevard	Melbourne	1300-1398	Powell Avenue	28.06692	-80.59933
2015	FP&L	AT&T	2018	2445234	5/27/2015	4/24/2018	New	Brevard	Melbourne	1300-1302	Jernigan Avenue	28.06824	-80.60005
2015	FP&L	AT&T	2018	2445221	5/27/2015	8/22/2017	New	Miami-Dade	Medley	9854-9898	Northwest 89th Avenue	25.8632	-80.34258
2015	FP&L	AT&T	2018	2445210	5/27/2015	2/14/2018	New	Miami-Dade	Medley	9854-9898	Northwest 89th Avenue	25.86338	-80.34257
2015	FP&L	AT&T	2018	2445204	5/27/2015	2/14/2018	New	Miami-Dade	Medley	9854-9898	Northwest 89th Avenue	25.86376	-80.34252
2015	FP&L	AT&T	2016	2445192	5/27/2015	10/26/2018	New	Brevard	Melbourne	2568-2590	U.S. 1	28.07019	-80.60075
2015	FP&L	AT&T	2016	2445184	5/27/2015	10/26/2018	New	Brevard	Melbourne	2528	South Harbor City Boulevard	28.07043	-80.60081
2015	FP&L	AT&T	2016	2445183	5/27/2015	10/26/2018	New	Brevard	Melbourne	2536-2558	U.S. 1	28.07088	-80.60092
2015	FP&L	AT&T	2018	2445182	5/27/2015	3/12/2018	New	Miami-Dade	Medley	9900-9998	Northwest 89th Avenue	25.86455	-80.34243
2015	FP&L	AT&T	2018	2445180	5/27/2015	2/14/2018	New	Miami-Dade	Medley	9900-9998	Northwest 89th Avenue	25.86483	-80.34238
2015	FP&L	AT&T	2016	2445177	5/27/2015	10/26/2018	New	Brevard	Melbourne	2500-2534	U.S. 1	28.071	-80.60095
2015	FP&L	AT&T	2016	2445171	5/27/2015	10/26/2018	New	Brevard	Melbourne	2500-2534	U.S. 1	28.07129	-80.60102
2015	FP&L	AT&T	2016	2445167	5/27/2015	10/26/2018	New	Brevard	Melbourne	2480-2498	Florida 5	28.07159	-80.60109
2015	FP&L	AT&T	2016	2445164	5/27/2015	10/26/2018	New	Brevard	Melbourne	2418	South Harbor City Boulevard	28.07206	-80.6012
2015	FP&L	AT&T	2016	2445156	5/27/2015	10/26/2018	New	Brevard	Melbourne	2414	South Harbor City Boulevard	28.0723	-80.60126
2015	FP&L	AT&T	2016	2445153	5/27/2015	10/25/2018	New	Brevard	Melbourne	2404	South Harbor City Boulevard	28.07263	-80.60134
2015	FP&L	AT&T	2016	2445139	5/27/2015	10/26/2018	New	Brevard	Melbourne	2402-2404	South Harbor City Boulevard	28.07319	-80.60148
2015	FP&L	AT&T	2016	2445133	5/27/2015	10/26/2018	New	Brevard	Melbourne	2340-2400	U.S. 1	28.07398	-80.60167
2015	FP&L	AT&T	2018	2445125	5/27/2015	3/12/2018	New	Miami-Dade	Medley	9000-9030	Northwest 97th Terrace	25.8622	-80.34337
2015	FP&L	AT&T	2016	2445121	5/27/2015	10/26/2018	New	Brevard	Melbourne	2308	South Harbor City Boulevard	28.07443	-80.60177
2015	FP&L	AT&T	2018	2445120	5/27/2015	2/14/2018	New	Miami-Dade	Medley	9000-9030	Northwest 97th Terrace	25.86221	-80.34376
2015	FP&L	AT&T	2016	2445115	5/27/2015	10/26/2018	New	Brevard	Melbourne	1107-1199	Prospect Avenue	28.07481	-80.60186
2015	FP&L	AT&T	2016	2445104	5/27/2015	10/25/2018	New	Brevard	Melbourne	2226	South Harbor City Boulevard	28.07546	-80.602
2015	FP&L	AT&T	2016	2445101	5/27/2015	10/26/2018	New	Brevard	Melbourne	2226	South Harbor City Boulevard	28.07561	-80.60203
2015	FP&L	AT&T	2018	2445027	5/27/2015	10/19/2018	New	Volusia	Daytona Beach		R/O 443 ELLISWORTH STREET	29.21601	-81.03626
2015	FP&L	AT&T	2018	2444431	5/26/2015	3/13/2018	New	Miami-Dade	Miami	101-151	Northwest 22nd Street	25.79812	-80.19756
2015	FP&L	AT&T	2018	2444396	5/26/2015	3/13/2018	New	Miami-Dade	Miami	2201-2215	Northwest 1st Place	25.79839	-80.19849
2015	FP&L	AT&T	2018	2444391	5/26/2015	3/13/2018	New	Miami-Dade	Miami	2215-2237	Northwest 1st Place	25.79866	-80.1985
2015	FP&L	AT&T	2018	2444381	5/26/2015	3/13/2018	New	Miami-Dade	Miami	181-199	Northwest 22nd Street	25.79807	-80.19872
2015	FP&L	AT&T	2018	2443956	5/26/2015	9/12/2018	New	Miami-Dade	Miami	28730	Southwest 217th Avenue	25.49377	-80.54253
2015	FP&L	AT&T	2018	2443938	5/26/2015	9/13/2018	New	Miami-Dade	Miami	28730	Southwest 217th Avenue	25.49257	-80.54251
2015	FP&L	AT&T	2018	2443923	5/26/2015	9/13/2018	New	Miami-Dade	Miami		Southwest 300th Street	25.48773	-80.54263
2015	FP&L	AT&T	2018	2443907	5/26/2015	9/13/2018	New	Miami-Dade	Miami	21316-2131	Southwest 304th Street	25.48407	-80.542
2015	FP&L	AT&T	2018	2443905	5/26/2015	9/13/2018	New	Miami-Dade	Miami	30400-3061	Southwest 217th Avenue	25.48363	-80.54242
2015	FP&L	AT&T	2018	2443904	5/26/2015	9/13/2018	New	Miami-Dade	Miami	30660-3081	Southwest 217th Avenue	25.48317	-80.54242
2015	FP&L	AT&T	2018	2443903	5/26/2015	9/13/2018	New	Miami-Dade	Miami	30660-3081	Southwest 217th Avenue	25.4827	-80.54241
2015	FP&L	AT&T	2018	2443902	5/26/2015	9/13/2018	New	Miami-Dade	Miami		Southwest 306th Street	25.48229	-80.54216
2015	FP&L	AT&T	2018	2443899	5/26/2015	9/13/2018	New	Miami-Dade	Miami	30890-3111	Southwest 217th Avenue	25.48184	-80.5424
2015	FP&L	AT&T	2018	2443275	5/22/2015	7/26/2018	New	Broward	Plantation	8050	Southwest 10th Street	26.10862	-80.25403
2015	FP&L	AT&T	2018	2442133	5/21/2015	7/26/2018	New	Broward	Plantation	10181	West Sunrise Boulevard	26.1467	-80.28637
2015	FP&L	AT&T	2018	2441896	5/21/2015	8/16/2018	New	Volusia	Daytona Beach		R/O 1049 BRENTWOOD DRIVE	29.21908	-81.05069
2015	FP&L	AT&T	2018	2441890	5/21/2015	8/16/2018	New	Volusia	Daytona Beach	160	OAKWOOD DRIVE	29.22008	-81.05286
2015	FP&L	AT&T	2018	2441560	5/21/2015	8/13/2018	New	Palm Beach	Lake Worth	4863	KIRK RD	26.60551	-80.10593
2015	FP&L	AT&T	2018	2441286	5/20/2015	7/17/2018	New	Miami-Dade	Miami	2046	Northwest 2nd Avenue	25.79662	-80.19899
2015	FP&L	AT&T	2018	2441250	5/20/2015	7/17/2018	New	Miami-Dade	Miami	2100-2198	Northwest 2nd Avenue	25.79754	-80.19903
2015	FP&L	AT&T	2018	2441139	5/20/2015	9/27/2018	New	Volusia	Port Orange		5TH POLE PAST DECCARRD BLVD	29.10177	-81.03927
2015	FP&L	AT&T	2018	2441137	5/20/2015	9/27/2018	New	Volusia	Port Orange		3RD POLE PAST DECCARRD BLVD	29.10128	-81.04034
2015	FP&L	AT&T	2018	2441127	5/20/2015	8/15/2018	New	Volusia	Port Orange		11TH POLE EAST OF CRANES LAKE	29.09989	-81.04266
2015	FP&L	AT&T	2018	2441123	5/20/2015	8/15/2018	New	Volusia	Port Orange		9TH POLE EAST OF CRANES LAKE	29.0994	-81.04315
2015	FP&L	AT&T	2018	2441121	5/20/2015	8/15/2018	New	Volusia	Port Orange		8TH POLE EAST OF CRANES LAKE	29.09908	-81.04339
2015	FP&L	AT&T	2018	2441118	5/20/2015	8/15/2018	New	Volusia	Port Orange		7TH POLE EAST OF CRANES LAKE	29.09871	-81.04378
2015	FP&L	AT&T	2018	2441116	5/20/2015	9/27/2018	New	Volusia	Port Orange		6TH POLE EAST OF CRANES LAKE	29.09852	-81.04398
2015	FP&L	AT&T	2018	2441113	5/20/2015	9/27/2018	New	Volusia	Port Orange		5TH POLE EAST OF CRANES LAKE	29.09832	-81.04417
2015	FP&L	AT&T	2018	2441093	5/20/2015	10/30/2018	New	Volusia	Port Orange		4TH POLE PAST FOREST PRESERV	29.09571	-81.04664
2015	FP&L	AT&T	2018	2440950	5/20/2015	9/27/2018	New	Volusia	Port Orange		8TH POLE SOUTH OF TAYLOR RD	29.08112	-81.05547



## PUBLIC VERSION

Created Year	Owner Company	NTG Company	Updated Year	Ticket Number	Created On	Updated On	Ticket Type	County	Place	House Number	Street Name	Latitude	Longitude
2015	FP&L	AT&T	2018	2440949	5/20/2015	9/27/2018	New	Volusia	Port Orange		7TH POLE SOUTH OF TAYLOR RD	29.08158	-81.05606
2015	FP&L	AT&T	2018	2440946	5/20/2015	9/27/2018	New	Volusia	Port Orange		6TH POLE SOUTH OF TAYLOR RD	29.08179	-81.05636
2015	FP&L	AT&T	2018	2440806	5/20/2015	9/27/2018	New	Volusia	Port Orange		5th pole east of Tomaka Farms F	29.08358	-81.06626
2015	FP&L	AT&T	2018	2440798	5/20/2015	9/27/2018	New	Volusia	Port Orange		4th pole east of Tomaka Farms F	29.0835	-81.0666
2015	FP&L	AT&T	2018	2440388	5/20/2015	10/19/2018	New	Brevard		1800	South Harbor City Boulevard	28.08115	-80.60439
2015	FP&L	AT&T	2018	2440386	5/20/2015	10/19/2018	New	Brevard		949	Lincoln Avenue	28.0814	-80.60458
2015	FP&L	AT&T	2017	2440381	5/20/2015	10/19/2018	New	Brevard		1660	U.S. 1	28.08216	-80.60518
2015	FP&L	AT&T	2018	2440364	5/20/2015	10/19/2018	New	Brevard		820-844	East Seminole Avenue	28.08335	-80.60575
2015	FP&L	AT&T	2017	2440350	5/20/2015	10/19/2018	New	Brevard		1506	U.S. 1	28.08453	-80.60601
2015	FP&L	AT&T	2017	2440307	5/20/2015	10/19/2018	New	Brevard		1509-1559	Waverly Place	28.08411	-80.60808
2015	FP&L	AT&T	2018	2440300	5/20/2015	10/15/2018	New	Brevard	Melbourne	821-875	Silver Palm Avenue	28.08407	-80.60669
2015	FP&L	AT&T	2018	2439514	5/19/2015	8/20/2018	New	Volusia	Ponce Inlet	47	Beach Street	29.08412	-80.9274
2015	FP&L	AT&T	2018	2439512	5/19/2015	8/21/2018	New	Volusia	Ponce Inlet	55	Beach Street	29.08397	-80.92794
2015	FP&L	AT&T	2018	2439501	5/19/2015	8/21/2018	New	Volusia	Ponce Inlet	73	Beach Street	29.08369	-80.92903
2015	FP&L	AT&T	2018	2439492	5/19/2015	9/28/2018	New	Volusia	Ponce Inlet	4921	South Peninsula Drive	29.08021	-80.92895
2015	FP&L	AT&T	2018	2439490	5/19/2015	8/21/2018	New	Volusia	Ponce Inlet	4921	South Peninsula Drive	29.08037	-80.92903
2015	FP&L	AT&T	2018	2439486	5/19/2015	9/27/2018	New	Volusia	Ponce Inlet	4921	South Peninsula Drive	29.08075	-80.92922
2015	FP&L	AT&T	2018	2439484	5/19/2015	8/20/2018	New	Volusia	Ponce Inlet	4911-4915	South Peninsula Drive	29.08115	-80.92945
2015	FP&L	AT&T	2018	2439482	5/19/2015	8/20/2018	New	Volusia	Ponce Inlet	4911-4915	South Peninsula Drive	29.08153	-80.92966
2015	FP&L	AT&T	2018	2439478	5/19/2015	8/20/2018	New	Volusia	Ponce Inlet	4907	South Peninsula Drive	29.08178	-80.92981
2015	FP&L	AT&T	2018	2439477	5/19/2015	8/20/2018	New	Volusia	Ponce Inlet	4908	South Peninsula Drive	29.0821	-80.93017
2015	FP&L	AT&T	2018	2439474	5/19/2015	8/20/2018	New	Volusia	Ponce Inlet	4905	South Peninsula Drive	29.08213	-80.93003
2015	FP&L	AT&T	2018	2439467	5/19/2015	8/20/2018	New	Volusia	Ponce Inlet	4901-4903	South Peninsula Drive	29.08248	-80.93022
2015	FP&L	AT&T	2018	2439466	5/19/2015	8/20/2018	New	Volusia	Ponce Inlet	4901-4903	South Peninsula Drive	29.08267	-80.93032
2015	FP&L	AT&T	2018	2439464	5/19/2015	8/20/2018	New	Volusia	Ponce Inlet	4901-4903	South Peninsula Drive	29.08297	-80.93044
2015	FP&L	AT&T	2018	2439457	5/19/2015	8/20/2018	New	Volusia	Ponce Inlet	95	Beach Street	29.0833	-80.93059
2015	FP&L	AT&T	2018	2439455	5/19/2015	8/20/2018	New	Volusia	Ponce Inlet	4875-4899	South Peninsula Drive	29.08344	-80.93072
2015	FP&L	AT&T	2018	2439448	5/19/2015	8/20/2018	New	Volusia	Ponce Inlet	4875-4899	South Peninsula Drive	29.08368	-80.93094
2015	FP&L	AT&T	2018	2439446	5/19/2015	8/20/2018	New	Volusia	Ponce Inlet	4872-4874	South Peninsula Drive	29.08457	-80.93165
2015	FP&L	AT&T	2018	2439416	5/19/2015	8/20/2018	New	Volusia	Ponce Inlet	4851-4859	South Peninsula Drive	29.08575	-80.93279
2015	FP&L	AT&T	2018	2439410	5/19/2015	9/29/2018	New	Volusia	Ponce Inlet	4836	South Peninsula Drive	29.08619	-80.93387
2015	FP&L	AT&T	2018	2439402	5/19/2015	8/20/2018	New	Volusia	Ponce Inlet	4840-4848	South Peninsula Drive	29.08674	-80.93368
2015	FP&L	AT&T	2018	2439397	5/19/2015	8/20/2018	New	Volusia	Ponce Inlet	4840-4848	South Peninsula Drive	29.08705	-80.93383
2015	FP&L	AT&T	2018	2439396	5/19/2015	3/12/2018	New	Miami-Dade	Medley	9658-9838	Northwest 106th Street	25.86963	-80.3607
2015	FP&L	AT&T	2018	2439395	5/19/2015	8/20/2018	New	Volusia	Ponce Inlet	4840-4848	South Peninsula Drive	29.0876	-80.93415
2015	FP&L	AT&T	2018	2439389	5/19/2015	8/21/2018	New	Volusia	Ponce Inlet	4820	South Peninsula Drive	29.08782	-80.93502
2015	FP&L	AT&T	2018	2439388	5/19/2015	3/12/2018	New	Miami-Dade	Medley	9658-9838	Northwest 106th Street	25.86962	-80.36136
2015	FP&L	AT&T	2018	2439381	5/19/2015	8/20/2018	New	Volusia	Ponce Inlet	4822	South Peninsula Drive	29.08784	-80.93424
2015	FP&L	AT&T	2018	2439369	5/19/2015	8/20/2018	New	Volusia	Ponce Inlet	4818-4820	South Peninsula Drive	29.08828	-80.93452
2015	FP&L	AT&T	2018	2439360	5/19/2015	9/28/2018	New	Volusia	Ponce Inlet	4816-4818	South Peninsula Drive	29.08884	-80.93475
2015	FP&L	AT&T	2018	2439354	5/19/2015	8/20/2018	New	Volusia	Ponce Inlet	4811	South Peninsula Drive	29.08928	-80.93499
2015	FP&L	AT&T	2018	2439329	5/19/2015	8/20/2018	New	Volusia	Ponce Inlet	4786-4798	South Peninsula Drive	29.09128	-80.93604
2015	FP&L	AT&T	2018	2439321	5/19/2015	8/20/2018	New	Volusia	Ponce Inlet	4777-4781	South Peninsula Drive	29.0923	-80.9367
2015	FP&L	AT&T	2018	2439318	5/19/2015	8/20/2018	New	Volusia	Ponce Inlet	89-99	Calumet Avenue	29.09251	-80.93672
2015	FP&L	AT&T	2018	2439303	5/19/2015	8/20/2018	New	Volusia	Ponce Inlet	4777-4781	South Peninsula Drive	29.09243	-80.93677
2015	FP&L	AT&T	2018	2439296	5/19/2015	8/20/2018	New	Volusia	Ponce Inlet	4765	South Peninsula Drive	29.09303	-80.93713
2015	FP&L	AT&T	2018	2439289	5/19/2015	8/20/2018	New	Volusia	Ponce Inlet	4759	South Peninsula Drive	29.09338	-80.93735
2015	FP&L	AT&T	2018	2439286	5/19/2015	8/20/2018	New	Volusia	Ponce Inlet	4755	South Peninsula Drive	29.09366	-80.93751
2015	FP&L	AT&T	2018	2439284	5/19/2015	3/12/2018	New	Miami-Dade	Medley	9840-9998	Northwest 106th Street	25.86962	-80.36411
2015	FP&L	AT&T	2018	2439280	5/19/2015	9/28/2018	New	Volusia	Ponce Inlet	4747	South Peninsula Drive	29.09398	-80.93769
2015	FP&L	AT&T	2018	2439275	5/19/2015	8/20/2018	New	Volusia	Ponce Inlet	4745	South Peninsula Drive	29.09421	-80.93783
2015	FP&L	AT&T	2018	2439274	5/19/2015	8/20/2018	New	Volusia	Ponce Inlet	4741	South Peninsula Drive	29.09447	-80.93798
2015	FP&L	AT&T	2018	2439268	5/19/2015	3/12/2018	New	Miami-Dade	Medley	9840-9998	Northwest 106th Street	25.86962	-80.3648
2015	FP&L	AT&T	2018	2439266	5/19/2015	8/20/2018	New	Volusia	Ponce Inlet	4737-4739	South Peninsula Drive	29.09484	-80.9382
2015	FP&L	AT&T	2018	2439262	5/19/2015	8/20/2018	New	Volusia	Ponce Inlet	4717-4735	South Peninsula Drive	29.09524	-80.93841
2015	FP&L	AT&T	2018	2439257	5/19/2015	8/20/2018	New	Volusia	Ponce Inlet	4717-4735	South Peninsula Drive	29.0955	-80.93857
2015	FP&L	AT&T	2018	2439255	5/19/2015	8/20/2018	New	Volusia	Ponce Inlet	4717	South Peninsula Drive	29.09574	-80.93872
2015	FP&L	AT&T	2018	2439246	5/19/2015	8/20/2018	New	Volusia	Ponce Inlet	4719	South Peninsula Drive	29.0961	-80.93892
2015	FP&L	AT&T	2018	2439209	5/19/2015	9/28/2018	New	Volusia	Ponce Inlet	4713-4715	South Peninsula Drive	29.09655	-80.93917
2015	FP&L	AT&T	2018	2439177	5/19/2015	8/20/2018	New	Volusia	Ponce Inlet	4701-4711	South Peninsula Drive	29.09701	-80.93944
2015	FP&L	AT&T	2018	2439174	5/19/2015	8/20/2018	New	Volusia	Ponce Inlet	4701	South Peninsula Drive	29.09728	-80.93959
2015	FP&L	AT&T	2018	2439169	5/19/2015	8/20/2018	New	Volusia	Ponce Inlet	4701-4711	South Peninsula Drive	29.09772	-80.93983
2015	FP&L	AT&T	2018	2439168	5/19/2015	3/12/2018	New	Miami-Dade	Medley		Beacon Station Boulevard	25.86963	-80.37787
2015	FP&L	AT&T	2018	2439159	5/19/2015	8/20/2018	New	Volusia	Ponce Inlet	4691	South Peninsula Drive	29.09789	-80.93993
2015	FP&L	AT&T	2018	2439150	5/19/2015	3/12/2018	New	Miami-Dade	Medley		Beacon Station Boulevard	25.86963	-80.37726
2015	FP&L	AT&T	2018	2439099	5/19/2015	8/20/2018	New	Volusia	Ponce Inlet	4645-4685	South Peninsula Drive	29.09871	-80.94042
2015	FP&L	AT&T	2018	2439083	5/19/2015	8/20/2018	New	Volusia	Ponce Inlet	4645-4685	South Peninsula Drive; Ponce Inlet	29.09901	-80.9406
2015	FP&L	AT&T	2018	2439061	5/19/2015	8/20/2018	New	Volusia	Ponce Inlet	4645-4685	South Peninsula Drive	29.09962	-80.94096
2015	FP&L	AT&T	2018	2438510	5/18/2015	8/15/2018	New	Palm Beach	Boynton Beach	245	Northwest 2nd Street	26.55733	-80.06827
2015	FP&L	AT&T	2018	2438501	5/18/2015	11/12/2018	New	Palm Beach	Boynton Beach	1320-1498	South 14th Street	26.57261	-80.06618
2015	FP&L	AT&T	2018	2438497	5/18/2015	11/12/2018	New	Palm Beach	Boynton Beach	6546-6898	Seacrest Boulevard	26.57149	-80.0661
2015	FP&L	AT&T	2018	2438473	5/18/2015	11/12/2018	New	Palm Beach	Boynton Beach	4099-7201	Seacrest Boulevard	26.56885	-80.06648
2015	FP&L	AT&T	2018	2438466	5/18/2015	11/12/2018	New	Palm Beach	Boynton Beach	4098-7200	Seacrest Boulevard	26.56898	-80.06621
2015	FP&L	AT&T	2018	2438459	5/18/2015	11/12/2018	New	Palm Beach	Boynton Beach	3800	Seacrest Boulevard	26.56709	-80.0663
2015	FP&L	AT&T	2018	2438452	5/18/2015	11/12/2018	New	Palm Beach	Boynton Beach	3700	Seacrest Boulevard	26.56658	-80.06633
2015	FP&L	AT&T	2018	2438408	5/18/2015	11/12/2018	New	Palm Beach	Boynton Beach	3490	Seacrest Boulevard	26.56463	-80.06642
2015	FP&L	AT&T	2018	2438340	5/18/2015	4/20/2018	New	Brevard	Palm Bay		0.13 MI W/O TROUTMAN ON PO	28.01878	-80.60133
2015	FP&L	AT&T	2018	2438338	5/18/2015	4/20/2018	New	Brevard	Palm Bay		PORT MALABAR BLVD NE 1200' E	28.0188	-80.602
2015	FP&L	AT&T	2018	2438315	5/18/2015	8/15/2018	New	Palm Beach	Boynton Beach	243	Northwest 2nd Street	26.55765	-80.06756
2015	FP&L	AT&T	2018	2438295	5/18/2015	8/15/2018	New	Palm Beach	Boynton Beach	245	Northwest 2nd Street	26.55733	-80.06798
2015	FP&L	AT&T	2018	2438292	5/18/2015	8/15/2018	New	Palm Beach	Boynton Beach	271	Northwest 28th Avenue	26.5572	-80.06846



## PUBLIC VERSION

Created Year	Owner Company	NTG Company	Updated Year	TicketNumber	CreatedOn	UpdatedOn	TicketType	County	Place	HouseNumber	StreetName	Latitude	Longitude
2015	FP&L	AT&T	2018	2438289	5/18/2015	8/15/2018	New	Palm Beach	Boynton Beach	81	Northwest 28th Avenue	26.55656	-80.06745
2015	FP&L	AT&T	2018	2438285	5/18/2015	8/15/2018	New	Palm Beach	Boynton Beach	239	Northwest 2nd Street	26.55668	-80.06739
2015	FP&L	AT&T	2018	2438280	5/18/2015	8/15/2018	New	Palm Beach	Boynton Beach	2841	Seacrest Boulevard	26.55689	-80.06729
2015	FP&L	AT&T	2018	2438278	5/18/2015	8/15/2018	New	Palm Beach	Boynton Beach	2861	Seacrest Boulevard	26.55709	-80.0673
2015	FP&L	AT&T	2018	2438276	5/18/2015	8/15/2018	New	Palm Beach	Boynton Beach	2861	Seacrest Boulevard	26.55719	-80.06741
2015	FP&L	AT&T	2018	2438122	5/18/2015	11/29/2017	New	Indian River	Vero Beach	6700-6742	57th Street	27.69727	-80.46296
2015	FP&L	AT&T	2018	2438105	5/18/2015	9/18/2017	New	Indian River	Vero Beach	5285	66th Avenue	27.69372	-80.46285
2015	FP&L	AT&T	2018	2438101	5/18/2015	9/18/2017	New	Indian River	Vero Beach	5285	66th Avenue	27.69327	-80.4628
2015	FP&L	AT&T	2018	2438047	5/18/2015	9/18/2017	New	Indian River	Vero Beach	6600-6698	57th Street	27.6974	-80.46158
2015	FP&L	AT&T	2018	2438037	5/18/2015	9/18/2017	New	Indian River	Vero Beach	6600-6698	57th Street	27.6974	-80.46221
2015	FP&L	AT&T	2018	2438022	5/18/2015	9/18/2017	New	Indian River	Vero Beach	5801-5817	66th Avenue	27.6974	-80.46285
2015	FP&L	AT&T	2018	2437696	5/18/2015	10/14/2018	New	Palm Beach	Boynton Beach		R/O 9855 GOLDENROD DR ON BC	26.52848	-80.15166
2015	FP&L	AT&T	2018	2437427	5/15/2015	3/22/2018	New	Miami-Dade	Miami	2599	Southwest 147th Avenue	25.74235	-80.43209
2015	FP&L	AT&T	2018	2437362	5/15/2015	8/14/2018	New	Miami-Dade	Miami		Southwest 147th Avenue	25.73421	-80.43173
2015	FP&L	AT&T	2018	2437225	5/15/2015	11/13/2018	New	St Lucie	Port St Lucie	663	Southwest Todd Avenue	27.30055	-80.3675
2015	FP&L	AT&T	2018	2437171	5/15/2015	10/19/2018	New	Brevard			SW C/O N COURTENAY CITRUS E	28.36867	-80.70047
2015	FP&L	AT&T	2018	2436527	5/15/2015	8/16/2018	New	St Johns	St Augustine	709	SEGOVIA RD.	29.83046	-81.31616
2015	FP&L	AT&T	2018	2436525	5/15/2015	8/16/2018	New	St Johns	St Augustine		A/F 312 JASMINE RD.	29.83812	-81.31697
2015	FP&L	AT&T	2018	2436523	5/15/2015	8/16/2018	New	St Johns	St Augustine	225	JASMINE RD.	29.84005	-81.3177
2015	FP&L	AT&T	2018	2436521	5/15/2015	9/19/2018	New	St Johns	St Augustine	5201	SHORE DR.	29.83381	-81.31826
2015	FP&L	AT&T	2018	2436519	5/15/2015	8/16/2018	New	St Johns	St Augustine	5225	SHORE DR.	29.83518	-81.31878
2015	FP&L	AT&T	2018	2436517	5/15/2015	8/16/2018	New	St Johns	St Augustine	5260	SHORE DR.	29.83704	-81.3195
2015	FP&L	AT&T	2018	2436188	5/14/2015	8/20/2018	New	Volusia	Ponce Inlet	4693	South Atlantic Avenue	29.09778	-80.93616
2015	FP&L	AT&T	2018	2436184	5/14/2015	9/27/2018	New	Volusia	Ponce Inlet	4699	South Atlantic Avenue	29.09728	-80.93581
2015	FP&L	AT&T	2018	2436179	5/14/2015	8/20/2018	New	Volusia	Ponce Inlet	82-98	Oceanview Avenue	29.097	-80.93621
2015	FP&L	AT&T	2018	2436171	5/14/2015	8/20/2018	New	Volusia	Ponce Inlet	4707	South Atlantic Avenue	29.09701	-80.93562
2015	FP&L	AT&T	2018	2436120	5/14/2015	8/20/2018	New	Volusia	Ponce Inlet	4715-4717	South Atlantic Avenue	29.09605	-80.93494
2015	FP&L	AT&T	2018	2436027	5/14/2015	8/20/2018	New	Volusia	Ponce Inlet	60	Inlet Harbor Road	29.08998	-80.93413
2015	FP&L	AT&T	2018	2436024	5/14/2015	8/20/2018	New	Volusia	Ponce Inlet	58-60	Inlet Harbor Road	29.08994	-80.93386
2015	FP&L	AT&T	2018	2436011	5/14/2015	10/10/2018	New	Seminole	Oviedo		F/O 286 W 2ND ST	28.64499	-81.1338
2015	FP&L	AT&T	2018	2436001	5/14/2015	10/10/2018	New	Seminole	Oviedo		F O AND 2ND LATERAL POLE W/C	28.64897	-81.14171
2015	FP&L	AT&T	2018	2436000	5/14/2015	8/20/2018	New	Volusia	Ponce Inlet	1-25	Inlet Harbor Road	29.08953	-80.93137
2015	FP&L	AT&T	2018	2435996	5/14/2015	9/29/2018	New	Volusia	Ponce Inlet	2-24	Inlet Harbor Road	29.08965	-80.93142
2015	FP&L	AT&T	2018	2435933	5/14/2015	8/20/2018	New	Volusia	Ponce Inlet	4888	South Atlantic Avenue	29.08503	-80.92662
2015	FP&L	AT&T	2018	2435840	5/14/2015	8/20/2018	New	Volusia	Ponce Inlet	4894	South Atlantic Avenue	29.08421	-80.9261
2015	FP&L	AT&T	2018	2435797	5/14/2015	9/26/2018	New	Volusia	Ponce Inlet	4907	South Atlantic Avenue	29.08237	-80.92513
2015	FP&L	AT&T	2018	2435788	5/14/2015	9/26/2018	New	Volusia	Ponce Inlet	30	Ocean Way Drive	29.08277	-80.92548
2015	FP&L	AT&T	2018	2435772	5/14/2015	8/20/2018	New	Volusia	Ponce Inlet	4898	South Atlantic Avenue	29.08383	-80.92597
2015	FP&L	AT&T	2018	2435763	5/14/2015	8/20/2018	New	Volusia	Ponce Inlet		Beach St.	29.08449	-80.92619
2015	FP&L	AT&T	2018	2435758	5/14/2015	10/29/2018	New	Broward	Sunrise	555	Southwest 148th Avenue	26.11401	-80.34645
2015	FP&L	AT&T	2018	2435112	5/13/2015	10/31/2018	New	Broward	Sunrise			26.17561	-80.27009
2015	FP&L	AT&T	2018	2434524	5/13/2015	11/1/2018	New	Broward	Pompano Beach	3232	Northwest 21st Avenue	26.27001	-80.15189
2015	FP&L	AT&T	2018	2434498	5/13/2015	10/31/2018	New	Broward	Pompano Beach	2552-2640	Powerline Road	26.26289	-80.15175
2015	FP&L	AT&T	2018	2434492	5/13/2015	10/31/2018	New	Broward	Pompano Beach	2500	Powerline Road	26.2622	-80.15174
2015	FP&L	AT&T	2018	2434096	5/12/2015	7/31/2018	New	Palm Beach	West Palm Beach	8187	Forest Hill Boulevard	26.65108	-80.17726
2015	FP&L	AT&T	2018	2434094	5/12/2015	7/31/2018	New	Palm Beach	West Palm Beach	8159-8187	Forest Hill Boulevard	26.65109	-80.17682
2015	FP&L	AT&T	2018	2434075	5/12/2015	8/15/2018	New	Palm Beach	West Palm Beach	7945-8157	Forest Hill Boulevard	26.65117	-80.17304
2015	FP&L	AT&T	2018	2434071	5/12/2015	8/15/2018	New	Palm Beach	West Palm Beach	7945-8157	Forest Hill Boulevard	26.65114	-80.17244
2015	FP&L	AT&T	2018	2434067	5/12/2015	8/15/2018	New	Palm Beach	West Palm Beach	7945-8157	Forest Hill Boulevard	26.65112	-80.17181
2015	FP&L	AT&T	2018	2434064	5/12/2015	9/17/2018	New	Palm Beach	West Palm Beach	7945-8157	Forest Hill Boulevard	26.65113	-80.1712
2015	FP&L	AT&T	2018	2434037	5/12/2015	7/31/2018	New	Palm Beach	West Palm Beach	7859-7943	Forest Hill Boulevard	26.65114	-80.16999
2015	FP&L	AT&T	2018	2433932	5/12/2015	9/17/2018	New	Palm Beach	West Palm Beach	7345-7419	Forest Hill Boulevard	26.65121	-80.16449
2015	FP&L	AT&T	2018	2433677	5/12/2015	7/31/2018	New	Palm Beach	West Palm Beach	6867-7343	Forest Hill Boulevard	26.65124	-80.15739
2015	FP&L	AT&T	2018	2433610	5/12/2015	7/31/2018	New	Palm Beach	West Palm Beach		Forest Hill Blvd	26.6513	-80.15164
2015	FP&L	AT&T	2018	2433601	5/12/2015	7/31/2018	New	Palm Beach	West Palm Beach	6801-6817	Forest Hill Boulevard	26.6513	-80.15139
2015	FP&L	AT&T	2018	2433595	5/12/2015	7/31/2018	New	Palm Beach	West Palm Beach	6761-6799	Forest Hill Boulevard	26.65133	-80.15083
2015	FP&L	AT&T	2018	2433588	5/12/2015	7/31/2018	New	Palm Beach	West Palm Beach	6631-6745	Forest Hill Boulevard	26.65132	-80.14992
2015	FP&L	AT&T	2018	2433586	5/12/2015	7/31/2018	New	Palm Beach	West Palm Beach	6631-6745	Forest Hill Boulevard	26.65132	-80.14984
2015	FP&L	AT&T	2018	2433584	5/12/2015	7/31/2018	New	Palm Beach	West Palm Beach	6631-6745	Forest Hill Boulevard	26.65132	-80.14935
2015	FP&L	AT&T	2018	2433569	5/12/2015	7/31/2018	New	Palm Beach	West Palm Beach	6631-6745	Forest Hill Boulevard	26.65133	-80.14876
2015	FP&L	AT&T	2018	2433522	5/12/2015	7/31/2018	New	Palm Beach	West Palm Beach	6631-6745	Forest Hill Boulevard	26.65133	-80.14817
2015	FP&L	AT&T	2018	2433519	5/12/2015	7/31/2018	New	Palm Beach	West Palm Beach	6611-6629	Forest Hill Boulevard	26.65133	-80.14788
2015	FP&L	AT&T	2018	2433485	5/12/2015	7/31/2018	New	Palm Beach	West Palm Beach		Forest Hill Blvd	26.65135	-80.14696
2015	FP&L	AT&T	2018	2433330	5/12/2015	2/14/2018	New	Miami-Dade	Hialeah		W 10TH AV	25.89434	-80.30661
2015	FP&L	AT&T	2018	2433297	5/12/2015	2/14/2018	New	Miami-Dade	Hialeah		W 10TH AV	25.89435	-80.3043
2015	FP&L	AT&T	2018	2433231	5/12/2015	9/13/2018	New	St Lucie	Port St Lucie	663-675	Southwest Whitmore Drive	27.2934	-80.36791
2015	FP&L	AT&T	2018	2433230	5/12/2015	9/13/2018	New	St Lucie	Port St Lucie	619	Southwest Whitmore Drive	27.2934	-80.36767
2015	FP&L	AT&T	2018	2433229	5/12/2015	9/13/2018	New	St Lucie	Port St Lucie	619	Southwest Whitmore Drive	27.29341	-80.36726
2015	FP&L	AT&T	2018	2433226	5/12/2015	9/13/2018	New	St Lucie	Port St Lucie	585	Southwest Whitmore Drive	27.29341	-80.36558
2015	FP&L	AT&T	2018	2433015	5/11/2015	2/14/2018	New	Miami-Dade	Hialeah	7895	West 10th Avenue	25.8941	-80.30393
2015	FP&L	AT&T	2018	2432887	5/11/2015	3/6/2018	New	Miami-Dade	Hialeah		W 10TH AVE	25.89148	-80.30714
2015	FP&L	AT&T	2018	2432882	5/11/2015	3/6/2018	New	Miami-Dade	Hialeah		W 10TH AVE	25.89148	-80.30694
2015	FP&L	AT&T	2018	2432875	5/11/2015	2/14/2018	New	Miami-Dade	Hialeah	1180	W 10TH AVE	25.89148	-80.3065
2015	FP&L	AT&T	2018	2432865	5/11/2015	3/6/2018	New	Miami-Dade	Hialeah		W 10TH AVE	25.89148	-80.30594
2015	FP&L	AT&T	2018	2432776	5/11/2015	2/14/2018	New	Miami-Dade	Hialeah		W 10TH AVE	25.89149	-80.30437
2015	FP&L	AT&T	2018	2432164	5/11/2015	9/27/2018	New	St Lucie	Port St Lucie	332	Southwest Voltair Terrace	27.28537	-80.35756
2015	FP&L	AT&T	2018	2432163	5/11/2015	9/27/2018	New	St Lucie	Port St Lucie	352	Southwest Voltair Terrace	27.28518	-80.35801
2015	FP&L	AT&T	2018	2432162	5/11/2015	9/27/2018	New	St Lucie	Port St Lucie	362	Southwest Voltair Terrace	27.28498	-80.35844
2015	FP&L	AT&T	2018	2432160	5/11/2015	9/27/2018	New	St Lucie	Port St Lucie	382-388	Southwest Voltair Terrace	27.28479	-80.3589
2015	FP&L	AT&T	2018	2432135	5/11/2015	9/27/2018	New	St Lucie	Port St Lucie	449-461	Southwest Voltair Terrace	27.28402	-80.36098
2015	FP&L	AT&T	2018	2432066	5/11/2015	11/2/2018	New	Broward	Miramar		14TH UTILITY POLE NORTHEAST	25.99301	-80.29243



# PUBLIC VERSION

Created Year	Owner Company	NTG Company	Updated Year	Ticket Number	Created On	Updated On	Ticket Type	County	Place	House Number	Street Name	Latitude	Longitude
2015	FP&L	AT&T	2018	2432051	5/11/2015	10/8/2018	New	Broward	Miramar		3RD UTILITY POLE SOUTH OF I/O	25.99212	-80.31116
2015	FP&L	AT&T	2018	2431371	5/8/2015	10/17/2018	New	Broward	Miramar		3rd UTILITY POLE EAST OF I/O FL	25.97859	-80.31022
2015	FP&L	AT&T	2018	2430912	5/8/2015	9/13/2018	New	Miami-Dade	Miami		R/O 14955 SW 297 ST.	25.49176	-80.43379
2015	FP&L	AT&T	2018	2430908	5/8/2015	10/24/2018	New	Miami-Dade	Miami		R/O 29401 SW LOUISIANA RD.	25.49402	-80.4299
2015	FP&L	AT&T	2018	2430904	5/8/2015	7/21/2017	New	Miami-Dade	Miami		R/O 15045 SW GARFIELD DR.	25.49682	-80.43569
2015	FP&L	AT&T	2018	2430901	5/8/2015	9/13/2018	New	Miami-Dade	Miami		R/O 29055 SW MAINE RD.	25.49686	-80.42919
2015	FP&L	AT&T	2018	2430900	5/8/2015	10/24/2018	New	Miami-Dade	Miami		R/O 29020 SW 144 AVE.	25.49729	-80.42503
2015	FP&L	AT&T	2017	2430896	5/8/2015	9/13/2018	New	Miami-Dade	Miami		R/O 29000 SW 144 AVE.	25.49766	-80.42495
2015	FP&L	AT&T	2018	2430894	5/8/2015	9/13/2018	New	Miami-Dade	Miami		R/O 28925 SW 144 CT.	25.4983	-80.42524
2015	FP&L	AT&T	2018	2430853	5/8/2015	10/9/2018	New	Broward	Deerfield Beach	925-999	Northeast 7th Street	26.32097	-80.07653
2015	FP&L	AT&T	2018	2430852	5/8/2015	10/9/2018	New	Broward	Deerfield Beach	87	South Ocean Boulevard	26.31911	-80.07596
2015	FP&L	AT&T	2018	2430845	5/8/2015	10/8/2018	New	Broward	Deerfield Beach	2019	Northeast 4th Court	26.3187	-80.07645
2015	FP&L	AT&T	2018	2430843	5/8/2015	10/9/2018	New	Broward	Deerfield Beach	300-398	Northeast 20th Avenue	26.31818	-80.07695
2015	FP&L	AT&T	2018	2430841	5/8/2015	6/13/2018	New	Broward	Deerfield Beach	300-398	Northeast 20th Avenue	26.31749	-80.07705
2015	FP&L	AT&T	2018	2430839	5/8/2015	10/3/2018	New	Broward	Deerfield Beach	200-298	Northeast 20th Avenue	26.31694	-80.07771
2015	FP&L	AT&T	2018	2430830	5/8/2015	10/9/2018	New	Broward	Deerfield Beach	148-198	Nathan Lester Highway 1	26.31595	-80.07775
2015	FP&L	AT&T	2018	2430829	5/8/2015	10/9/2018	New	Broward	Deerfield Beach	120	Northeast 20th Avenue	26.31567	-80.07773
2015	FP&L	AT&T	2018	2430828	5/8/2015	10/9/2018	New	Broward	Deerfield Beach	120	Northeast 20th Avenue	26.31556	-80.07773
2015	FP&L	AT&T	2018	2430820	5/8/2015	6/28/2018	New	Broward	Deerfield Beach	2033	East Hillsboro Boulevard	26.31458	-80.07738
2015	FP&L	AT&T	2018	2430818	5/8/2015	6/28/2018	New	Broward	Deerfield Beach	50	Southeast 20th Avenue	26.3141	-80.0777
2015	FP&L	AT&T	2018	2430288	5/7/2015	7/24/2018	New	Volusia	Daytona Beach	3550	US HWY 92	29.14175	-81.12394
2015	FP&L	AT&T	2018	2430082	5/7/2015	9/28/2018	New	Volusia	Debarry		DOUGLAS ST	28.82605	-81.33542
2015	FP&L	AT&T	2018	2430067	5/7/2015	4/5/2018	New	Martin	Stuart	1172-1184	North SR-A1A	27.21996	-80.17886
2015	FP&L	AT&T	2018	2430062	5/7/2015	4/5/2018	New	Martin	Stuart	1000-1198	Northeast Colusa Court	27.22021	-80.179
2015	FP&L	AT&T	2018	2430002	5/7/2015	10/10/2018	New	Martin	Stuart		1398-1436 North SR-A1A	27.22255	-80.18016
2015	FP&L	AT&T	2018	2429957	5/7/2015	10/4/2018	New	Martin	Stuart		Stuart Beach Entry and Driveway	27.21442	-80.17544
2015	FP&L	AT&T	2018	2429953	5/7/2015	10/4/2018	New	Martin	Stuart		Stuart Beach Entry and Driveway	27.21421	-80.17531
2015	FP&L	AT&T	2018	2429945	5/7/2015	10/4/2018	New	Martin	Stuart		Stuart Beach Entry and Driveway	27.2138	-80.17506
2015	FP&L	AT&T	2018	2429883	5/7/2015	4/5/2018	New	Martin	Stuart	1	Northeast MacArthur Boulevard	27.20544	-80.16925
2015	FP&L	AT&T	2018	2429722	5/7/2015	10/17/2018	New	Palm Beach	Palm Beach		Sherwood Forest Boulevard	26.62965	-80.13777
2015	FP&L	AT&T	2018	2429720	5/7/2015	10/17/2018	New	Palm Beach	Palm Beach		Sherwood Forest Boulevard	26.62934	-80.13778
2015	FP&L	AT&T	2018	2429685	5/7/2015	10/17/2018	New	Palm Beach	Palm Beach		Sherwood Forest Boulevard	26.62558	-80.13797
2015	FP&L	AT&T	2018	2429684	5/7/2015	10/17/2018	New	Palm Beach	Palm Beach		Sherwood Forest Boulevard	26.62513	-80.13799
2015	FP&L	AT&T	2018	2429682	5/7/2015	10/17/2018	New	Palm Beach	Palm Beach		Sherwood Forest Boulevard	26.62489	-80.138
2015	FP&L	AT&T	2018	2429677	5/7/2015	10/17/2018	New	Palm Beach	Palm Beach		Sherwood Forest Boulevard	26.62416	-80.13804
2015	FP&L	AT&T	2018	2429675	5/7/2015	9/25/2018	New	Palm Beach	Palm Beach		Sherwood Forest Boulevard	26.62388	-80.13805
2015	FP&L	AT&T	2018	2429662	5/7/2015	10/17/2018	New	Palm Beach	Palm Beach		Sherwood Forest Boulevard	26.62309	-80.13809
2015	FP&L	AT&T	2018	2429640	5/7/2015	10/25/2018	New	Palm Beach	Palm Beach		Sherwood Forest Boulevard	26.62231	-80.13813
2015	FP&L	AT&T	2018	2429127	5/6/2015	11/5/2018	New	Volusia	Edgewater	1053	Beulah Drive	28.97765	-80.90634
2015	FP&L	AT&T	2018	2428900	5/6/2015	8/20/2018	New	Indian River	Indian River Shores		627' E/O US1 1P/N/O 9th St SE	27.58693	-80.37559
2015	FP&L	AT&T	2018	2428898	5/6/2015	8/20/2018	New	Indian River	Indian River Shores		627' E/O US1 N/S/O 9th St SE	27.58685	-80.37588
2015	FP&L	AT&T	2018	2428886	5/6/2015	8/20/2018	New	Indian River	Indian River Shores		202' E/O US1 N/S/O 9th St SE	27.58684	-80.37719
2015	FP&L	AT&T	2018	2428849	5/6/2015	8/20/2018	New	Indian River	Indian River Shores		336' W/O Old Dixie hwy S/S/O 9th St	27.58657	-80.38145
2015	FP&L	AT&T	2018	2428808	5/6/2015	8/20/2018	New	Indian River	Indian River Shores		1771' E/O 7th Rd SW S/S/O 9th St	27.5866	-80.38312
2015	FP&L	AT&T	2018	2428800	5/6/2015	8/20/2018	New	Indian River	Indian River Shores		1501' E/O 7th Rd SW S/S/O 9th St	27.58661	-80.38396
2015	FP&L	AT&T	2018	2428793	5/6/2015	8/20/2018	New	Indian River	Indian River Shores		1310' E/O 7th Rd SW S/S/O 9th St	27.58663	-80.38455
2015	FP&L	AT&T	2018	2428779	5/6/2015	8/20/2018	New	Indian River	Indian River Shores		509' E/O 7th Rd SW S/S/O 9th St	27.58669	-80.38702
2015	FP&L	AT&T	2018	2428771	5/6/2015	8/20/2018	New	Indian River	Indian River Shores		783' E/O 8th Ct SW N/S/O 9th St	27.58698	-80.38826
2015	FP&L	AT&T	2018	2428706	5/6/2015	8/20/2018	New	Indian River	Indian River Shores		653' E/O 8th Ct SW N/S/O 9th St	27.58699	-80.38866
2015	FP&L	AT&T	2018	2428704	5/6/2015	8/20/2018	New	Indian River	Indian River Shores		478' E/O 8th Ct SW N/S/O 9th St	27.58699	-80.38921
2015	FP&L	AT&T	2018	2428700	5/6/2015	8/20/2018	New	Indian River	Indian River Shores		SE/C/O 810 9th St SW	27.587	-80.38969
2015	FP&L	AT&T	2018	2428682	5/6/2015	8/20/2018	New	Indian River	Indian River Shores		SE/C/O 830 9th Street Southwest	27.58701	-80.39034
2015	FP&L	AT&T	2018	2428680	5/6/2015	8/20/2018	New	Indian River	Indian River Shores		NW/C/O 910 8th Court Southwest	27.58663	-80.39058
2015	FP&L	AT&T	2018	2428679	5/6/2015	8/20/2018	New	Indian River	Indian River Shores		SW/C/O 890 8th Court Southwest	27.58701	-80.39062
2015	FP&L	AT&T	2018	2428677	5/6/2015	8/20/2018	New	Indian River	Indian River Shores		151' E/O 9th Ave SW N/S/O 9th St	27.58702	-80.39119
2015	FP&L	AT&T	2018	2428668	5/6/2015	7/17/2018	New	Miami-Dade	Miami	845	Northwest 21st Street	25.79637	-80.21005
2015	FP&L	AT&T	2018	2428665	5/6/2015	8/20/2018	New	Indian River	Indian River Shores		328' E/O 10th Ave SW N/S/O 9th St	27.58704	-80.39275
2015	FP&L	AT&T	2018	2428663	5/6/2015	8/20/2018	New	Indian River	Indian River Shores		178' E/O 10th Ave SW N/S/O 9th St	27.58705	-80.39321
2015	FP&L	AT&T	2018	2428660	5/6/2015	8/20/2018	New	Indian River	Indian River Shores		28' E/O 10th Ave SW N/S/O 9th St	27.58705	-80.39367
2015	FP&L	AT&T	2018	2428657	5/6/2015	8/20/2018	New	Indian River	Indian River Shores		133' E/O 10th Ct SW N/S/O 9th St	27.58705	-80.39413
2015	FP&L	AT&T	2018	2428654	5/6/2015	8/20/2018	New	Indian River	Indian River Shores		SW/C/O 886 10th Court Southwest	27.58705	-80.39446
2015	FP&L	AT&T	2018	2428653	5/6/2015	8/20/2018	New	Indian River	Indian River Shores		SW/C/O 1056 9th St SW	27.58704	-80.39496
2015	FP&L	AT&T	2018	2428644	5/6/2015	8/20/2018	New	Indian River	Indian River Shores		SW/C/O 1116 9th Street Southwest	27.58704	-80.39581
2015	FP&L	AT&T	2018	2428642	5/6/2015	8/20/2018	New	Indian River	Indian River Shores		SW/C/O 886 11th Court Southwest	27.58704	-80.39611
2015	FP&L	AT&T	2018	2428595	5/6/2015	10/29/2018	New	Miami-Dade	Miami	2278	Northwest 6th Avenue	25.79754	-80.20626
2015	FP&L	AT&T	2018	2428590	5/6/2015	7/17/2018	New	Miami-Dade	Miami	580-598	Northwest 6th Avenue	25.79748	-80.2051
2015	FP&L	AT&T	2018	2428143	5/5/2015	1/23/2018	New	Miami-Dade	Doral	6805	Northwest 107th Avenue	25.83776	-80.37013
2015	FP&L	AT&T	2018	2428139	5/5/2015	7/12/2018	New	Miami-Dade	Doral	6805	Northwest 107th Avenue	25.83604	-80.37008
2015	FP&L	AT&T	2018	2428134	5/5/2015	7/12/2018	New	Miami-Dade	Doral	6805	Northwest 107th Avenue	25.83502	-80.37004
2015	FP&L	AT&T	2018	2428126	5/5/2015	7/12/2018	New	Miami-Dade	Doral	7000	Northwest 107th Avenue	25.83389	-80.37001
2015	FP&L	AT&T	2018	2428120	5/5/2015	1/23/2018	New	Miami-Dade	Doral	7000	Northwest 107th Avenue	25.83311	-80.36998
2015	FP&L	AT&T	2018	2428100	5/5/2015	7/12/2018	New	Miami-Dade	Doral	7000	Northwest 107th Avenue	25.82925	-80.36986
2015	FP&L	AT&T	2018	2428073	5/5/2015	1/23/2018	New	Miami-Dade	Doral	5750	Northwest 107th Avenue	25.82649	-80.36981
2015	FP&L	AT&T	2018	2427670	5/5/2015	5/30/2018	New	Miami-Dade	Miami	2301-2399	West 52nd Street	25.8699	-80.33021
2015	FP&L	AT&T	2018	2427660	5/5/2015	5/30/2018	New	Miami-Dade	Miami	2275	West 52nd Street	25.8699	-80.32904
2015	FP&L	AT&T	2018	2427659	5/5/2015	5/30/2018	New	Miami-Dade	Miami	2261	West 52nd Street	25.8699	-80.32842
2015	FP&L	AT&T	2018	2427657	5/5/2015	9/21/2018	New	Miami-Dade	Miami	2165-2199	West 52nd Street	25.8699	-80.32764
2015	FP&L	AT&T	2018	2427650	5/5/2015	9/21/2018	New	Miami-Dade	Miami	2165-2199	West 52nd Street	25.8699	-80.32736
2015	FP&L	AT&T	2018	2427572	5/5/2015	11/30/2017	New	Miami-Dade	Miami	6450	West 21st Court	25.88158	-80.32705
2015	FP&L	AT&T	2018	2427564	5/5/2015	11/30/2017	New	Miami-Dade	Miami	6500	West 21st Court	25.88196	-80.32707
2015	FP&L	AT&T	2018	2427509	5/5/2015	9/13/2018	New	St Lucie	Port St Lucie	408	Southeast Evergreen Terrace	27.30007	-80.34003



## PUBLIC VERSION

Created Year	Owner Company	NTG Company	Updated Year	TicketNumber	CreatedOn	UpdatedOn	TicketType	County	Place	HouseNumber	StreetName	Latitude	Longitude
2015	FP&L	AT&T	2018	2426918	5/5/2015	9/13/2018	New	St Lucie	Port St Lucie	610	Southwest Carter Avenue	27.29437	-80.3653
2015	FP&L	AT&T	2018	2426914	5/5/2015	9/13/2018	New	St Lucie	Port St Lucie	634	Southwest Carter Avenue	27.29437	-80.36629
2015	FP&L	AT&T	2018	2425334	5/1/2015	9/27/2018	New	St Lucie	Port St Lucie	763-783	Southwest Port Saint Lucie Boule	27.26668	-80.37135
2015	FP&L	AT&T	2018	2425015	5/1/2015	11/9/2018	New	Putnam	Pomona Park	212	WORCESTER RD.	29.49577	-81.58911
2015	FP&L	AT&T	2018	2425012	5/1/2015	11/9/2018	New	Putnam	Pomona Park	223	WORCESTER RD.	29.49577	-81.58803
2015	FP&L	AT&T	2018	2425008	5/1/2015	11/9/2018	New	Putnam	Pomona Park	104	WORCESTER RD.	29.49579	-81.59245
2015	FP&L	AT&T	2018	2425000	5/1/2015	11/9/2018	New	Putnam	Pomona Park	307	N. BROWARD AV.	29.49813	-81.59142
2015	FP&L	AT&T	2018	2424960	5/1/2015	11/8/2017	New	Putnam	Pomona Park	245	SISCO RD.	29.49958	-81.58528
2015	FP&L	AT&T	2018	2424928	5/1/2015	11/8/2017	New	Putnam	Pomona Park	120	PARKIN RD.	29.52298	-81.5901
2015	FP&L	AT&T	2018	2424908	5/1/2015	11/8/2017	New	Putnam	Pomona Park	101	PEYTON PL.	29.52635	-81.59378
2015	FP&L	AT&T	2018	2424890	5/1/2015	7/14/2018	New	Broward	Hollywood	319	South 28th Avenue	26.00911	-80.16285
2015	FP&L	AT&T	2018	2424888	5/1/2015	7/14/2018	New	Broward	Hollywood	2739	Jackson Street	26.00912	-80.16268
2015	FP&L	AT&T	2018	2424887	5/1/2015	7/14/2018	New	Broward	Hollywood	2739	Jackson Street	26.00912	-80.1625
2015	FP&L	AT&T	2018	2424886	5/1/2015	7/14/2018	New	Broward	Hollywood	2730	Van Buren Street	26.00913	-80.16224
2015	FP&L	AT&T	2018	2424884	5/1/2015	7/14/2018	New	Broward	Hollywood	2723	Jackson Street	26.00914	-80.16197
2015	FP&L	AT&T	2018	2424881	5/1/2015	7/14/2018	New	Broward	Hollywood	2710	Van Buren Street	26.00915	-80.16154
2015	FP&L	AT&T	2018	2424880	5/1/2015	7/14/2018	New	Broward	Hollywood	2650	Van Buren Street	26.00916	-80.1613
2015	FP&L	AT&T	2018	2424879	5/1/2015	7/14/2018	New	Broward	Hollywood	2651	Jackson Street	26.00917	-80.16107
2015	FP&L	AT&T	2018	2424877	5/1/2015	7/14/2018	New	Broward	Hollywood	2648	Van Buren Street	26.00917	-80.16095
2015	FP&L	AT&T	2018	2424868	5/1/2015	7/14/2018	New	Broward	Hollywood	2623	Jackson Street	26.00919	-80.16013
2015	FP&L	AT&T	2018	2424864	5/1/2015	7/14/2018	New	Broward	Hollywood	2623	Jackson Street	26.0092	-80.15997
2015	FP&L	AT&T	2018	2424861	5/1/2015	7/14/2018	New	Broward	Hollywood	318	South 26th Avenue	26.00921	-80.15961
2015	FP&L	AT&T	2018	2424859	5/1/2015	7/14/2018	New	Broward	Hollywood	318	South 26th Avenue	26.00921	-80.15939
2015	FP&L	AT&T	2018	2424854	5/1/2015	7/14/2018	New	Broward	Hollywood	315	South 26th Avenue	26.00922	-80.15873
2015	FP&L	AT&T	2018	2424851	5/1/2015	7/14/2018	New	Broward	Hollywood	2520	Van Buren Street	26.00923	-80.15845
2015	FP&L	AT&T	2018	2424850	5/1/2015	7/14/2018	New	Broward	Hollywood	2520	Van Buren Street	26.00924	-80.15819
2015	FP&L	AT&T	2018	2424849	5/1/2015	7/14/2018	New	Broward	Hollywood	2520	Van Buren Street	26.00925	-80.15794
2015	FP&L	AT&T	2018	2424848	5/1/2015	7/14/2018	New	Broward	Hollywood	2520	Van Buren Street	26.00926	-80.15767
2015	FP&L	AT&T	2018	2424847	5/1/2015	7/14/2018	New	Broward	Hollywood	2511	Jackson Street	26.00926	-80.15746
2015	FP&L	AT&T	2018	2424845	5/1/2015	7/14/2018	New	Broward	Hollywood	2507	Jackson Street	26.00926	-80.15721
2015	FP&L	AT&T	2018	2424843	5/1/2015	7/14/2018	New	Broward	Hollywood	2504	Van Buren Street	26.00927	-80.15697
2015	FP&L	AT&T	2018	2424842	5/1/2015	7/14/2018	New	Broward	Hollywood	2459	Jackson Street	26.00928	-80.15671
2015	FP&L	AT&T	2018	2424841	5/1/2015	7/14/2018	New	Broward	Hollywood	2455	Jackson Street	26.00928	-80.15648
2015	FP&L	AT&T	2018	2424840	5/1/2015	7/14/2018	New	Broward	Hollywood	2443	Jackson Street	26.00929	-80.15624
2015	FP&L	AT&T	2018	2424837	5/1/2015	7/14/2018	New	Broward	Hollywood	2439	Jackson Street	26.0093	-80.15575
2015	FP&L	AT&T	2018	2424833	5/1/2015	7/14/2018	New	Broward	Hollywood	2422	Van Buren Street	26.00932	-80.15527
2015	FP&L	AT&T	2018	2424832	5/1/2015	7/14/2018	New	Broward	Hollywood	2409	Jackson Street	26.00932	-80.15502
2015	FP&L	AT&T	2018	2424831	5/1/2015	7/14/2018	New	Broward	Hollywood	324	South 24th Avenue	26.00933	-80.15478
2015	FP&L	AT&T	2018	2424830	5/1/2015	7/14/2018	New	Broward	Hollywood	324	South 24th Avenue	26.00933	-80.15465
2015	FP&L	AT&T	2018	2424828	5/1/2015	9/21/2018	New	Broward	Hollywood	2204	Polk Street	26.01197	-80.15118
2015	FP&L	AT&T	2018	2424827	5/1/2015	1/22/2018	New	Broward	Hollywood	2204	Polk Street	26.01197	-80.15136
2015	FP&L	AT&T	2018	2424821	5/1/2015	8/23/2017	New	Broward	Hollywood	2239	Hollywood Boulevard	26.01193	-80.15243
2015	FP&L	AT&T	2018	2424820	5/1/2015	1/22/2018	New	Broward	Hollywood	2241	Hollywood Boulevard	26.01192	-80.15258
2015	FP&L	AT&T	2018	2424817	5/1/2015	8/23/2017	New	Broward	Hollywood	2303	Hollywood Boulevard	26.01192	-80.15287
2015	FP&L	AT&T	2018	2424815	5/1/2015	1/22/2018	New	Broward	Hollywood	2307	Hollywood Boulevard	26.01192	-80.15316
2015	FP&L	AT&T	2018	2424814	5/1/2015	1/22/2018	New	Broward	Hollywood	2315	Hollywood Boulevard	26.01191	-80.15347
2015	FP&L	AT&T	2018	2424813	5/1/2015	1/22/2018	New	Broward	Hollywood	2323	Hollywood Boulevard	26.0119	-80.15373
2015	FP&L	AT&T	2018	2424811	5/1/2015	1/22/2018	New	Broward	Hollywood	117	North 24th Avenue	26.01189	-80.1541
2015	FP&L	AT&T	2018	2424807	5/1/2015	1/22/2018	New	Broward	Hollywood	2419	Hollywood Boulevard	26.01188	-80.15516
2015	FP&L	AT&T	2018	2424806	5/1/2015	9/21/2018	New	Broward	Hollywood	2425	Hollywood Boulevard	26.01187	-80.15547
2015	FP&L	AT&T	2018	2424805	5/1/2015	9/21/2018	New	Broward	Hollywood	2434	Polk Street	26.01187	-80.15575
2015	FP&L	AT&T	2018	2424801	5/1/2015	9/21/2018	New	Broward	Hollywood	316	North 24th Avenue	26.01309	-80.15491
2015	FP&L	AT&T	2018	2424788	5/1/2015	9/18/2018	New	Miami-Dade	Miami	3871	Southwest 147th Avenue	25.73053	-80.43164
2015	FP&L	AT&T	2018	2424787	5/1/2015	8/14/2018	New	Miami-Dade	Miami	30041	Southwest 147th Avenue	25.72951	-80.43185
2015	FP&L	AT&T	2018	2424773	5/1/2015	9/18/2018	New	Miami-Dade	Miami	14869	Southwest 40th Terrace	25.73011	-80.4349
2015	FP&L	AT&T	2018	2424600	4/30/2015	8/7/2018	New	Broward	Fort Lauderdale	3551	Southwest 2nd Avenue	26.07965	-80.13985
2015	FP&L	AT&T	2018	2424599	4/30/2015	8/7/2018	New	Broward	Fort Lauderdale	3551	Southwest 2nd Avenue	26.08	-80.13985
2015	FP&L	AT&T	2018	2424585	4/30/2015	10/6/2017	New	Broward	Fort Lauderdale		Terminal Drive	26.08101	-80.13993
2015	FP&L	AT&T	2016	2424468	4/30/2015	8/7/2018	New	Broward	Fort Lauderdale	1300	Eller Drive	26.08072	-80.12819
2015	FP&L	AT&T	2018	2424360	4/30/2015	1/11/2018	New	Palm Beach	Boynton Beach	110	Southwest 11th Avenue	26.51735	-80.06428
2015	FP&L	AT&T	2018	2424176	4/30/2015	10/10/2018	New	Palm Beach	Boynton Beach	2649-2699	South Seacrest Boulevard	26.50494	-80.06817
2015	FP&L	AT&T	2018	2424129	4/30/2015	10/10/2018	New	Palm Beach	Boynton Beach	2501	South Seacrest Boulevard	26.50554	-80.06785
2015	FP&L	AT&T	2018	2424118	4/30/2015	10/10/2018	New	Palm Beach	Boynton Beach	2551-2599	South Seacrest Boulevard	26.50554	-80.06774
2015	FP&L	AT&T	2018	2424116	4/30/2015	10/10/2018	New	Palm Beach	Boynton Beach	2501	South Seacrest Boulevard	26.50594	-80.06746
2015	FP&L	AT&T	2018	2424090	4/30/2015	10/10/2018	New	Palm Beach	Boynton Beach	2501-2549	South Seacrest Boulevard	26.50618	-80.06729
2015	FP&L	AT&T	2018	2424061	4/30/2015	10/10/2018	New	Palm Beach	Boynton Beach	13	Ridge Pointe Drive	26.5076	-80.06629
2015	FP&L	AT&T	2018	2424047	4/30/2015	10/10/2018	New	Palm Beach	Boynton Beach	2301-2343	South Seacrest Boulevard	26.50811	-80.06593
2015	FP&L	AT&T	2018	2423383	4/29/2015	10/10/2018	New	Palm Beach	Boynton Beach	110-298	Southeast 21st Avenue	26.50916	-80.06368
2015	FP&L	AT&T	2018	2423299	4/29/2015	10/10/2018	New	Palm Beach	Boynton Beach	1721-1899	South Seacrest Boulevard	26.51244	-80.06407
2015	FP&L	AT&T	2018	2423296	4/29/2015	10/10/2018	New	Palm Beach	Boynton Beach	1721-1899	South Seacrest Boulevard	26.51292	-80.06401
2015	FP&L	AT&T	2018	2423144	4/29/2015	9/4/2018	New	Broward	Pembroke Pines	1-299	Northwest 86th Avenue	26.00981	-80.25789
2015	FP&L	AT&T	2018	2422968	4/29/2015	4/4/2018	New	Broward	Pembroke Pines	9050	Pines Boulevard	26.00842	-80.26458
2015	FP&L	AT&T	2018	2422837	4/29/2015	10/8/2018	New	Palm Beach	Palm Beach	14314-143	Hagen Ranch Road	26.46467	-80.16317
2015	FP&L	AT&T	2018	2422834	4/29/2015	10/8/2018	New	Palm Beach	Palm Beach	14314-143	Hagen Ranch Road	26.46439	-80.16317
2015	FP&L	AT&T	2018	2422821	4/29/2015	10/8/2018	New	Palm Beach	Palm Beach	14344-143	Hagen Ranch Road	26.46364	-80.16319
2015	FP&L	AT&T	2018	2422697	4/29/2015	10/8/2018	New	Palm Beach	Palm Beach	14725	Hagen Ranch Road	26.46139	-80.16321
2015	FP&L	AT&T	2018	2422695	4/29/2015	9/5/2018	New	Broward	Pembroke Pines		Pines B	26.00824	-80.27066
2015	FP&L	AT&T	2018	2422673	4/29/2015	10/8/2018	New	Palm Beach	Palm Beach	14725	Hagen Ranch Road	26.45984	-80.16324
2015	FP&L	AT&T	2018	2422639	4/29/2015	10/8/2018	New	Palm Beach	Palm Beach	14725	Hagen Ranch Road	26.45968	-80.16324
2015	FP&L	AT&T	2018	2422632	4/29/2015	10/8/2018	New	Palm Beach	Palm Beach	14725	Hagen Ranch Road	26.45921	-80.16325
2015	FP&L	AT&T	2018	2422628	4/29/2015	10/8/2018	New	Palm Beach	Palm Beach	14725	Hagen Ranch Road	26.45913	-80.16325



## PUBLIC VERSION

Created Year	Owner Company	NTG Company	Updated Year	Ticket Number	Created On	Updated On	Ticket Type	County	Place	House Number	Street Name	Latitude	Longitude
2015	FP&L	AT&T	2018	2422526	4/29/2015	10/8/2018	New	Palm Beach	Palm Beach	14725	Hagen Ranch Road	26.45566	-80.16329
2015	FP&L	AT&T	2018	2422455	4/29/2015	10/8/2018	New	Palm Beach	Palm Beach	13901	Hagen Ranch Road	26.46892	-80.16339
2015	FP&L	AT&T	2018	2420311	4/27/2015	11/12/2018	New	Palm Beach	Hypoluxo		65' S/O Hypoluxo & South Federal	26.57171	-80.05344
2015	FP&L	AT&T	2018	2420227	4/27/2015	11/12/2018	New	Palm Beach	Hypoluxo		90' N/O 7540 U.S. 1	26.56505	-80.05372
2015	FP&L	AT&T	2018	2420172	4/27/2015	11/12/2018	New	Palm Beach	Hypoluxo		255' N/O 110 Via Villaggio Rd, Sout	26.55933	-80.05422
2015	FP&L	AT&T	2018	2419890	4/27/2015	10/24/2018	New	Broward	Pompano Beach	3212	Northeast 7th Street	26.2425	-80.08961
2015	FP&L	AT&T	2018	2419867	4/27/2015	10/24/2018	New	Broward	Pompano Beach	3204	Northeast 7th Street	26.2425	-80.08993
2015	FP&L	AT&T	2018	2419854	4/27/2015	10/7/2018	New	Broward	Pompano Beach	441-499	North Riverside Drive	26.23944	-80.09136
2015	FP&L	AT&T	2018	2419826	4/27/2015	11/12/2018	New	Broward	Pompano Beach	615-699	North Riverside Drive	26.24249	-80.09073
2015	FP&L	AT&T	2018	2419816	4/27/2015	10/23/2018	New	Broward	Pompano Beach	1399	North Riverside Drive	26.24304	-80.09061
2015	FP&L	AT&T	2018	2419813	4/27/2015	9/28/2018	New	Broward	Pompano Beach	711	North Riverside Drive	26.24333	-80.09055
2015	FP&L	AT&T	2018	2419798	4/27/2015	11/12/2018	New	Broward	Pompano Beach	759-793	North Riverside Drive; Pompano	26.24407	-80.09037
2015	FP&L	AT&T	2018	2419786	4/27/2015	10/23/2018	New	Broward	Pompano Beach	759-793	North Riverside Drive	26.24461	-80.09027
2015	FP&L	AT&T	2018	2419782	4/27/2015	11/1/2018	New	Broward	Pompano Beach	801	North Riverside Drive	26.24515	-80.09016
2015	FP&L	AT&T	2016	2419781	4/27/2015	6/26/2018	New	Brevard	Cape Canaveral	408	Lincoln Avenue	28.38113	-80.60106
2015	FP&L	AT&T	2018	2419770	4/27/2015	6/26/2018	New	Brevard	Cape Canaveral	7165	Ridgewood Avenue	28.38193	-80.60159
2015	FP&L	AT&T	2016	2419759	4/27/2015	6/26/2018	New	Brevard	Cape Canaveral	421	Jackson Avenue	28.38689	-80.59986
2015	FP&L	AT&T	2018	2419757	4/27/2015	10/31/2018	New	Broward	Pompano Beach	1001-1099	North Riverside Drive	26.24733	-80.08963
2015	FP&L	AT&T	2018	2419750	4/27/2015	10/23/2018	New	Broward	Pompano Beach	1117	North Riverside Drive	26.24805	-80.0895
2015	FP&L	AT&T	2018	2419714	4/27/2015	9/13/2018	New	Broward	Pompano Beach	1399	North Riverside Drive	26.25007	-80.08911
2015	FP&L	AT&T	2018	2418905	4/24/2015	10/19/2018	New	Brevard	Satellite Beach	360	North Lakeside Drive	28.19251	-80.60734
2015	FP&L	AT&T	2018	2418782	4/24/2015	9/28/2018	New	Broward	Pompano Beach	1151	Northeast 8th Street	26.23897	-80.11222
2015	FP&L	AT&T	2018	2418773	4/24/2015	9/28/2018	New	Broward	Pompano Beach	1019	Northeast 8th Street	26.23896	-80.11132
2015	FP&L	AT&T	2018	2418740	4/24/2015	10/7/2018	New	Broward	Pompano Beach	305	Northeast 8th Street	26.23886	-80.12016
2015	FP&L	AT&T	2018	2418720	4/24/2015	9/28/2018	New	Broward	Pompano Beach	2-120	Northwest 8th Street	26.2386	-80.12485
2015	FP&L	AT&T	2018	2418686	4/24/2015	8/17/2018	New	Broward	Pompano Beach	344	Northwest 8th Street	26.23855	-80.12836
2015	FP&L	AT&T	2018	2418677	4/24/2015	10/22/2018	New	Broward	Pompano Beach	717	Northwest 4th Avenue	26.23852	-80.12899
2015	FP&L	AT&T	2018	2418675	4/24/2015	10/8/2018	New	Broward	Hollywood	5977	Northwest 24th Ct	26.15721	-80.23187
2015	FP&L	AT&T	2018	2418668	4/24/2015	12/22/2017	New	Broward	Hollywood	5985	Northwest 24th Pl	26.15657	-80.23213
2015	FP&L	AT&T	2018	2418635	4/24/2015	12/22/2017	New	Broward	Hollywood		100' E/O 6001 NW 25th St	26.15805	-80.23186
2015	FP&L	AT&T	2018	2418634	4/24/2015	12/22/2017	New	Broward	Hollywood		50' S/O 5978 NW 25th Ct	26.15869	-80.23187
2015	FP&L	AT&T	2018	2418411	4/24/2015	8/16/2018	New	St Johns	St Augustine	302	WISTERIA RD.	29.83571	-81.31097
2015	FP&L	AT&T	2018	2418344	4/24/2015	8/16/2018	New	St Johns	St Augustine		C/O WARBLES RD. AND CYPRESS	29.84496	-81.31238
2015	FP&L	AT&T	2018	2418340	4/24/2015	9/28/2018	New	St Johns	St Augustine		C/O WISTERIA RD. AND SAN JOSI	29.84011	-81.31263
2015	FP&L	AT&T	2018	2418336	4/24/2015	8/16/2018	New	St Johns	St Augustine	1357	PRINCE RD.	29.83154	-81.31357
2015	FP&L	AT&T	2018	2418307	4/24/2015	8/16/2018	New	St Johns	St Augustine		C/O SHAMROCK RD. AND SAN JC	29.83972	-81.31404
2015	FP&L	AT&T	2018	2417828	4/23/2015	6/26/2018	New	Brevard	Cape Canaveral	7128	Marbella Court	28.3825	-80.60814
2015	FP&L	AT&T	2018	2417823	4/23/2015	9/4/2018	New	Broward	Davie	4006	Northeast 23rd Avenue	26.28105	-80.09189
2015	FP&L	AT&T	2018	2417816	4/23/2015	9/4/2018	New	Broward	Davie	3901	Northeast 23rd Terrace	26.28037	-80.09133
2015	FP&L	AT&T	2018	2417814	4/23/2015	11/12/2018	New	Broward	Davie	3901	Northeast 23rd Terrace	26.28027	-80.09157
2015	FP&L	AT&T	2018	2417810	4/23/2015	9/4/2018	New	Broward	Davie	2259-2299	Northeast 39th Street	26.27998	-80.09211
2015	FP&L	AT&T	2018	2417806	4/23/2015	9/4/2018	New	Broward	Davie	2323-2399	Northeast 41st Street	26.27996	-80.09142
2015	FP&L	AT&T	2018	2417802	4/23/2015	9/4/2018	New	Broward	Davie	3860	Northeast 23rd Avenue	26.27947	-80.09125
2015	FP&L	AT&T	2018	2417771	4/23/2015	9/4/2018	New	Broward	Davie	2359-2399	Northeast 39th Street	26.27987	-80.09065
2015	FP&L	AT&T	2018	2417760	4/23/2015	9/28/2018	New	Broward	Lighthouse Point	3900	Northeast 24th Avenue	26.27983	-80.09021
2015	FP&L	AT&T	2018	2417707	4/23/2015	9/4/2018	New	Broward	Davie	3911 North	Northeast 27th Avenue	26.27974	-80.08692
2015	FP&L	AT&T	2018	2417685	4/23/2015	9/4/2018	New	Broward	Davie	3821	Northeast 27th Terrace	26.27841	-80.08601
2015	FP&L	AT&T	2018	2417630	4/23/2015	9/4/2018	New	Broward	Davie	3821	Northeast 29th Avenue	26.27873	-80.08391
2015	FP&L	AT&T	2018	2417615	4/23/2015	7/18/2018	New	Broward	Lighthouse Point	2810	Northeast 42nd Street	26.28194	-80.08341
2015	FP&L	AT&T	2018	2417597	4/23/2015	9/4/2018	New	Broward	Davie	4101-4199	Northeast 30th Avenue	26.28198	-80.08322
2015	FP&L	AT&T	2018	2417594	4/23/2015	9/4/2018	New	Broward	Davie	4025-4099	Northeast 30th Avenue	26.28153	-80.0827
2015	FP&L	AT&T	2018	2417567	4/23/2015	9/4/2018	New	Broward	Davie	3820	Northeast 30th Avenue	26.27874	-80.08268
2015	FP&L	AT&T	2018	2417459	4/23/2015	1/4/2018	New	Broward	Davie	3840-3864	Northeast 31st Avenue	26.27879	-80.08164
2015	FP&L	AT&T	2018	2417444	4/23/2015	11/12/2018	New	Broward	Davie	3840-3864	Northeast 31st Avenue	26.27851	-80.08164
2015	FP&L	AT&T	2018	2417392	4/23/2015	9/25/2018	New	St Johns	St Augustine	2441	CH ARNOLD RD.	29.91771	-81.53402
2015	FP&L	AT&T	2018	2417188	4/23/2015	10/17/2018	New	Broward	Miami Gardens-utopia-carver		REAR OF 5590 W HALLANDALE B	25.98364	-80.19806
2015	FP&L	AT&T	2018	2417166	4/23/2015	8/24/2018	New	Miami-Dade		6501	Northwest 77TH AVE	25.83339	-80.32143
2015	FP&L	AT&T	2018	2417033	4/23/2015	2/22/2018	New	Columbia	Lake City		A/F 108 N.W. BRADY CIR.	30.19616	-82.66665
2015	FP&L	AT&T	2018	2416316	4/22/2015	1/24/2018	New	Broward	Hollywood	3500	POLK ST	26.01206	-80.17886
2015	FP&L	AT&T	2018	2416312	4/22/2015	1/18/2018	New	Broward	Hollywood	510	N.W. 35TH AVENUE	26.01428	-80.17875
2015	FP&L	AT&T	2018	2416271	4/22/2015	1/18/2018	New	Broward	Hollywood	721	N. CRESCENT DR	26.01641	-80.17886
2015	FP&L	AT&T	2018	2415576	4/21/2015	10/16/2018	New	Palm Beach	Palm Beach	301-333	Kirk Road	26.67326	-80.1041
2015	FP&L	AT&T	2018	2415573	4/21/2015	10/16/2018	New	Palm Beach	Palm Beach	245-299	Kirk Road	26.67381	-80.1041
2015	FP&L	AT&T	2018	2415514	4/21/2015	9/24/2018	New	Palm Beach	Palm Beach	41-227	Kirk Road	26.67661	-80.10399
2015	FP&L	AT&T	2018	2415508	4/21/2015	9/24/2018	New	Palm Beach	Palm Beach	4120	Gun Club Road	26.67338	-80.10534
2015	FP&L	AT&T	2018	2415498	4/21/2015	10/16/2018	New	Palm Beach	Palm Beach	4050-4082	Gun Club Road	26.67335	-80.1047
2015	FP&L	AT&T	2018	2415399	4/21/2015	10/11/2018	New	Indian River	Vero Beach	1788	10th Avenue Southwest	27.5845	-80.40437
2015	FP&L	AT&T	2018	2415393	4/21/2015	10/11/2018	New	Indian River	Vero Beach	1785	10th Avenue Southwest	27.5839	-80.40439
2015	FP&L	AT&T	2018	2415371	4/21/2015	10/12/2018	New	Indian River	Vero Beach	1110	18th Avenue Southwest	27.58324	-80.40441
2015	FP&L	AT&T	2018	2415359	4/21/2015	10/12/2018	New	Indian River	Vero Beach	1705	10th Street Southwest	27.58322	-80.40348
2015	FP&L	AT&T	2018	2415345	4/21/2015	7/13/2018	New	Indian River	Vero Beach	1110	18th Avenue Southwest	27.58323	-80.40397
2015	FP&L	AT&T	2018	2415313	4/21/2015	10/12/2018	New	Indian River	Vero Beach	1865	11th Street Southwest	27.58323	-80.40496
2015	FP&L	AT&T	2018	2415282	4/21/2015	10/8/2018	New	Indian River	Vero Beach	1110	19th Avenue Southwest	27.58324	-80.40542
2015	FP&L	AT&T	2018	2415259	4/21/2015	10/12/2018	New	Indian River	Vero Beach	1105	19th Avenue Southwest	27.58324	-80.40589
2015	FP&L	AT&T	2018	2414746	4/20/2015	11/2/2018	New	Broward	Sunrise	4540	Hiatus Rd	26.181	-80.29063
2015	FP&L	AT&T	2018	2414542	4/20/2015	8/13/2018	New	Palm Beach	Lake Worth	4822	DELL AVE	26.60615	-80.10992
2015	FP&L	AT&T	2018	2414509	4/20/2015	1/29/2018	New	Palm Beach	Lake Worth	4408	MAIN ST	26.60949	-80.1123
2015	FP&L	AT&T	2018	2413767	4/20/2015	3/22/2018	New	Miami-Dade	Miami	15267-152	Sunset Drive	25.69923	-80.44103
2015	FP&L	AT&T	2018	2413726	4/20/2015	5/26/2018	New	Miami-Dade	Miami	9150	SW 112TH ST	25.66564	-80.34236
2015	FP&L	AT&T	2018	2413699	4/20/2015	5/21/2018	New	Miami-Dade	Miami	11205	SW 93RD CT	25.66551	-80.34499
2015	FP&L	AT&T	2018	2413646	4/20/2015	5/26/2018	New	Miami-Dade	Miami	11222	SW 95TH CT	25.66558	-80.3498



## PUBLIC VERSION

Created Year	Owner Company	NTG Company	Updated Year	TicketNumber	CreatedOn	UpdatedOn	TicketType	County	Place	HouseNumber	StreetName	Latitude	Longitude
2015	FP&L	AT&T	2018	2413637	4/20/2015	5/21/2018	New	Miami-Dade	Miami	11301	SW 97TH AVE	25.66488	-80.351
2015	FP&L	AT&T	2018	2413433	4/17/2015	3/29/2018	New	Miami-Dade	Miami	9701	SW 111TH TER	25.66644	-80.35119
2015	FP&L	AT&T	2018	2412802	4/17/2015	7/26/2018	New	Broward	Plantation	50	North University Drive	26.1215	-80.25251
2015	FP&L	AT&T	2018	2412553	4/17/2015	5/7/2018	New	Miami-Dade	Opa-locka	700-798	Sinbad Avenue	25.90269	-80.24957
2015	FP&L	AT&T	2018	2412276	4/16/2015	5/7/2018	New	Miami-Dade	Opa-locka	950	Ali Baba Avenue	25.90199	-80.24913
2015	FP&L	AT&T	2018	2412274	4/16/2015	5/7/2018	New	Miami-Dade	Opa-locka	1010	Ali Baba Avenue	25.90205	-80.24901
2015	FP&L	AT&T	2018	2412265	4/16/2015	5/7/2018	New	Miami-Dade	Opa-locka	500-598	Burlington Street	25.89839	-80.25468
2015	FP&L	AT&T	2018	2412243	4/16/2015	7/6/2018	New	Miami-Dade	Opa-locka	721-725	Burlington Street	25.89934	-80.25283
2015	FP&L	AT&T	2018	2412159	4/16/2015	5/7/2018	New	Miami-Dade	Opa-locka		Sinbad Avenue	25.90078	-80.24825
2015	FP&L	AT&T	2018	2412029	4/16/2015	7/12/2018	New	Miami-Dade	Doral		Northwest 107th Avenue	25.85148	-80.37052
2015	FP&L	AT&T	2018	2412019	4/16/2015	7/12/2018	New	Miami-Dade	Doral		Northwest 107th Avenue	25.84971	-80.37048
2015	FP&L	AT&T	2018	2411929	4/16/2015	9/7/2018	New	Palm Beach	Boynton Beach	655	Southwest 3rd Avenue	26.52443	-80.07701
2015	FP&L	AT&T	2018	2411923	4/16/2015	10/10/2018	New	Palm Beach	Boynton Beach	303-317	Southwest 7th Street	26.52439	-80.07739
2015	FP&L	AT&T	2018	2411879	4/16/2015	10/10/2018	New	Palm Beach	Boynton Beach	102	Southwest 7th Street	26.52686	-80.07734
2015	FP&L	AT&T	2018	2411864	4/16/2015	7/24/2018	New	Miami-Dade	Opa-locka		Sinbad Avenue	25.90016	-80.24785
2015	FP&L	AT&T	2018	2411828	4/16/2015	2/15/2018	New	Miami-Dade	Opa-locka	1045	Sinbad Avenue	25.89923	-80.24774
2015	FP&L	AT&T	2018	2411827	4/16/2015	2/15/2018	New	Miami-Dade	Opa-locka	1010	Opa-Locka Boulevard	25.89924	-80.24744
2015	FP&L	AT&T	2018	2411820	4/16/2015	2/15/2018	New	Miami-Dade	Opa-locka	1040	Opa-Locka Boulevard	25.89926	-80.24684
2015	FP&L	AT&T	2018	2411545	4/16/2015	7/25/2018	New	St Lucie	Fort Pierce	4802	MATANZAS AV	27.47591	-80.37366
2015	FP&L	AT&T	2018	2411448	4/16/2015	8/11/2018	New	Broward	Miramar		R/O 7510 CORAL BLVD	25.97832	-80.23506
2015	FP&L	AT&T	2018	2411444	4/16/2015	8/11/2018	New	Broward	Miramar		R/O 7320 GRANDVIEW BLVD	25.97555	-80.23342
2015	FP&L	AT&T	2018	2411431	4/16/2015	8/11/2018	New	Broward	Miramar		R/O 7340 ALHAMBRA BLVD	25.97971	-80.23397
2015	FP&L	AT&T	2018	2411428	4/16/2015	8/11/2018	New	Broward	Miramar		R/O 7350 CORAL BLVD	25.97833	-80.23387
2015	FP&L	AT&T	2018	2411415	4/16/2015	8/11/2018	New	Broward	Miramar		R/O 7520 GRANDVIEW BLVD	25.97548	-80.23519
2015	FP&L	AT&T	2018	2411030	4/15/2015	7/31/2018	New	Broward	Fort Lauderdale	400	NE 57th Court (rear)	26.19788	-80.14123
2015	FP&L	AT&T	2017	2411002	4/15/2015	8/31/2018	New	Broward	Oakland Park		South side of NE 56th Street accr	26.19606	-80.13798
2015	FP&L	AT&T	2018	2410329	4/15/2015	4/5/2018	New	Martin	Stuart	781-799	Southwest Becker Road	27.20978	-80.37326
2015	FP&L	AT&T	2018	2408782	4/13/2015	11/7/2018	New	St Johns	St Augustine		F/O 2510 Deer Run Dr	29.91205	-81.37127
2015	FP&L	AT&T	2018	2408634	4/13/2015	9/20/2018	New	St Johns	St Augustine		3rd Pole W/O Inspection Rd on F	29.90988	-81.36198
2015	FP&L	AT&T	2018	2408577	4/13/2015	11/9/2017	New	Columbia	Lake City	449	S.E. CAMP ST.	30.18476	-82.63097
2015	FP&L	AT&T	2018	2408575	4/13/2015	11/9/2017	New	Columbia	Lake City	421	S.E. MCCRAY AVE.	30.18442	-82.63104
2015	FP&L	AT&T	2018	2408574	4/13/2015	11/9/2017	New	Columbia	Lake City		S.E. MCCRAY AVE.	30.18362	-82.63097
2015	FP&L	AT&T	2018	2408560	4/13/2015	11/9/2017	New	Columbia	Lake City		S.E. BAKER AVE.	30.18484	-82.62795
2015	FP&L	AT&T	2018	2408557	4/13/2015	11/9/2017	New	Columbia	Lake City	297	S.E. AVALON AVE.	30.18651	-82.62665
2015	FP&L	AT&T	2018	2408552	4/13/2015	11/9/2017	New	Columbia	Lake City	664	S.E. MONROE ST.	30.1872	-82.62763
2015	FP&L	AT&T	2018	2408550	4/13/2015	10/26/2018	New	St Johns	St Augustine		2nd Pole 5/O State HWY 16 on W	29.91541	-81.36069
2015	FP&L	AT&T	2018	2408549	4/13/2015	11/9/2017	New	Columbia	Lake City	748	S.E. MONROE ST.	30.18727	-82.62599
2015	FP&L	AT&T	2018	2408548	4/13/2015	9/25/2018	New	St Johns	St Augustine		1st Pole 5/O State HWY 16 on W	29.91593	-81.3607
2015	FP&L	AT&T	2017	2407854	4/10/2015	9/25/2018	New	St Johns	St Augustine		F/O 1771 Woodlawn Rd	29.91734	-81.36088
2015	FP&L	AT&T	2018	2407853	4/10/2015	10/31/2018	New	St Johns	St Augustine		F/O 1741 Woodlawn Rd	29.91754	-81.36088
2015	FP&L	AT&T	2018	2407841	4/10/2015	9/25/2018	New	St Johns	St Augustine		R/O 30 TORREGROSA WAY	29.91946	-81.36005
2015	FP&L	AT&T	2018	2407823	4/10/2015	9/25/2018	New	St Johns	St Augustine		15th Pole 5/O Blake St on Woodl	29.92057	-81.36073
2015	FP&L	AT&T	2018	2407798	4/10/2015	9/25/2018	New	St Johns	St Augustine		5th Pole 5/O Blake St on Woodla	29.92452	-81.36146
2015	FP&L	AT&T	2018	2407785	4/10/2015	10/17/2018	New	St Johns	St Augustine		3rd Pole 5/O Blake St on Woodla	29.92529	-81.36203
2015	FP&L	AT&T	2017	2407781	4/10/2015	10/17/2018	New	St Johns	St Augustine		1st Pole 5/O Blake St on Woodla	29.92587	-81.36248
2015	FP&L	AT&T	2017	2407772	4/10/2015	10/17/2018	New	St Johns	St Augustine		F/O 1295 Woodlawn Road	29.92622	-81.36275
2015	FP&L	AT&T	2018	2407763	4/10/2015	10/17/2018	New	St Johns	St Augustine		C/O Whitehouse Blvd on Woodla	29.92732	-81.3636
2015	FP&L	AT&T	2016	2407147	4/10/2015	8/28/2018	New	Volusia	Ormond Beach	73	US 1	29.28122	-81.06093
2015	FP&L	AT&T	2018	2407135	4/10/2015	10/29/2018	New	Volusia	Ormond Beach	259	SELDEN AVE	29.28578	-81.06474
2015	FP&L	AT&T	2018	2407134	4/10/2015	10/29/2018	New	Volusia	Ormond Beach	253	SELDEN AVE	29.2859	-81.06443
2015	FP&L	AT&T	2018	2407027	4/10/2015	9/6/2018	New	Palm Beach	Lantana		E/O 410 WHITNEY AVE	26.59131	-80.05486
2015	FP&L	AT&T	2018	2407002	4/10/2015	8/15/2018	New	Palm Beach	West Palm Beach		N 65TH TER (3RD POLE N/O SOL	26.68037	-80.14727
2015	FP&L	AT&T	2018	2406350	4/9/2015	4/5/2018	New	Martin	Stuart	2801-4181	Florida 76	27.15485	-80.24525
2015	FP&L	AT&T	2018	2406106	4/9/2015	7/20/2018	New	Palm Beach	West Palm Beach	8000-8050	Southern Boulevard	26.67933	-80.17467
2015	FP&L	AT&T	2018	2406079	4/9/2015	7/20/2018	New	Palm Beach	West Palm Beach	8092-8312	Southern Boulevard	26.67946	-80.17866
2015	FP&L	AT&T	2018	2405983	4/9/2015	10/9/2018	New	Broward	Miramar	1704-1708	Florida 823	25.99263	-80.3121
2015	FP&L	AT&T	2018	2405982	4/9/2015	10/9/2018	New	Broward	Miramar	1708	Florida 823	25.99236	-80.31209
2015	FP&L	AT&T	2018	2405180	4/8/2015	8/3/2018	New	Broward	Lauderdale Lakes	1131	Northwest 55th Avenue	26.13813	-80.22323
2015	FP&L	AT&T	2018	2405174	4/8/2015	8/3/2018	New	Broward	Lauderdale Lakes	1201	Northwest 55th Avenue	26.13875	-80.22324
2015	FP&L	AT&T	2018	2405015	4/8/2015	6/26/2018	New	Broward	Lauderdale Lakes	1331	Northwest 51st Avenue	26.14226	-80.21823
2015	FP&L	AT&T	2018	2404996	4/8/2015	6/26/2018	New	Broward	Lauderdale Lakes	1361	Northwest 51st Avenue	26.14303	-80.21825
2015	FP&L	AT&T	2018	2404726	4/8/2015	8/23/2018	New	Broward	Fort Lauderdale	3001-3099	Southeast 4th Avenue	26.08665	-80.13856
2015	FP&L	AT&T	2018	2404395	4/8/2015	9/18/2018	New	Palm Beach	Haverhill	322-392	Haverhill Road	26.68253	-80.12003
2015	FP&L	AT&T	2018	2404394	4/8/2015	9/18/2018	New	Palm Beach	Haverhill	322-392	Haverhill Road	26.68276	-80.12002
2015	FP&L	AT&T	2018	2404388	4/8/2015	9/18/2018	New	Palm Beach	Haverhill	322-392	Haverhill Road	26.68306	-80.12002
2015	FP&L	AT&T	2018	2404380	4/8/2015	9/18/2018	New	Palm Beach	Haverhill	4701-4999	Elizabeth Street	26.68428	-80.11998
2015	FP&L	AT&T	2018	2404375	4/8/2015	9/18/2018	New	Palm Beach	Haverhill	561-625	Haverhill Road	26.68607	-80.12025
2015	FP&L	AT&T	2018	2404367	4/8/2015	9/17/2018	New	Palm Beach	Haverhill	4850-4998	Club Road	26.68757	-80.11986
2015	FP&L	AT&T	2018	2404365	4/8/2015	9/18/2018	New	Palm Beach	Haverhill	710	Haverhill Road	26.68811	-80.11984
2015	FP&L	AT&T	2018	2404364	4/8/2015	9/17/2018	New	Palm Beach	Haverhill	710	Haverhill Road	26.68845	-80.11982
2015	FP&L	AT&T	2018	2404363	4/8/2015	9/18/2018	New	Palm Beach	Haverhill	791	Haverhill Road	26.68871	-80.11981
2015	FP&L	AT&T	2018	2404362	4/8/2015	9/18/2018	New	Palm Beach	Haverhill	800-890	Haverhill Road	26.68907	-80.11979
2015	FP&L	AT&T	2018	2404355	4/8/2015	9/18/2018	New	Palm Beach	Haverhill	942	Haverhill Road	26.69076	-80.11971
2015	FP&L	AT&T	2018	2403762	4/7/2015	3/13/2018	New	Miami-Dade	Miami	11600	Northwest 34th Street	25.80494	-80.38522
2015	FP&L	AT&T	2016	2403662	4/7/2015	7/12/2018	New	Miami-Dade	Miami		Northwest 41st Street & Doral B	25.81144	-80.38571
2015	FP&L	AT&T	2018	2403620	4/7/2015	10/8/2018	New	Brevard	Merritt Island	205	S. Courtenay Pkwy	28.36421	-80.70039
2015	FP&L	AT&T	2018	2403599	4/7/2015	10/8/2018	New	Brevard	Merritt Island	203	S. Courtenay Pkwy	28.36389	-80.70039
2015	FP&L	AT&T	2018	2403377	4/7/2015	10/9/2018	New	Palm Beach	Boynton Beach		LWDD L25 CANAL	26.52082	-80.12522
2015	FP&L	AT&T	2018	2403374	4/7/2015	11/3/2018	New	Palm Beach	Boynton Beach		LWDD L25 CANAL	26.52081	-80.12575
2015	FP&L	AT&T	2018	2403366	4/7/2015	10/9/2018	New	Palm Beach	Boynton Beach		LWDD L25 CANAL	26.52081	-80.12654
2015	FP&L	AT&T	2018	2402973	4/6/2015	3/5/2018	New	Palm Beach	Palm Beach	801-805	Glenridge Drive	26.66337	-80.06178



## PUBLIC VERSION

Created Year	Owner Company	NTG Company	Updated Year	Ticket Number	Created On	Updated On	Ticket Type	County	Place	House Number	Street Name	Latitude	Longitude
2015	FP&L	AT&T	2018	2402929	4/6/2015	10/16/2018	New	Palm Beach	Palm Beach	745	Locust Street	26.6794	-80.06045
2015	FP&L	AT&T	2018	2402916	4/6/2015	10/12/2018	New	Miami-Dade	Miami	18900	NW 32 CT.	25.94616	-80.25431
2015	FP&L	AT&T	2018	2402754	4/6/2015	10/22/2018	New	Miami-Dade	Miami	22225	Southwest 119th Avenue	25.56035	-80.38412
2015	FP&L	AT&T	2018	2402696	4/6/2015	3/12/2018	New	Miami-Dade	Medley	9030	Northwest 97th Terrace	25.86221	-80.34472
2015	FP&L	AT&T	2018	2402693	4/6/2015	3/12/2018	New	Miami-Dade	Medley	9030	Northwest 97th Terrace	25.86222	-80.34504
2015	FP&L	AT&T	2018	2402689	4/6/2015	3/12/2018	New	Miami-Dade	Medley	9100	Northwest 97th Terrace	25.86224	-80.34566
2015	FP&L	AT&T	2018	2402670	4/6/2015	3/12/2018	New	Miami-Dade	Medley	10110	Northwest 95th Avenue	25.86288	-80.35154
2015	FP&L	AT&T	2018	2402510	4/6/2015	11/13/2018	New	St Lucie	Port St Lucie	1252-1298	Southeast Airoso Boulevard	27.30268	-80.34979
2015	FP&L	AT&T	2018	2401800	4/3/2015	2/15/2018	New	Miami-Dade	Miami	16585	NW 2ND AVE	25.92695	-80.20389
2015	FP&L	AT&T	2018	2401768	4/3/2015	10/31/2018	New	Broward	Pompano Beach		W Sample Rd	26.27456	-80.16321
2015	FP&L	AT&T	2018	2401657	4/3/2015	4/12/2018	New	Martin	Stuart	6637-6651	U.S. 1	27.12468	-80.19137
2015	FP&L	AT&T	2018	2401061	4/2/2015	1/11/2018	New	Broward	Pembroke Park	7765	TAFT ST	26.02384	-80.2406
2015	FP&L	AT&T	2018	2401014	4/2/2015	5/15/2018	New	Martin	Sewall's Point	146	North Sewalls Point Road	27.22063	-80.21123
2015	FP&L	AT&T	2018	2400959	4/2/2015	11/14/2018	Make Read	St Lucie	Jensen Beach	10535	5 OCEAN DR	27.27367	-80.20654
2015	FP&L	AT&T	2018	2400958	4/2/2015	4/12/2018	New	Martin	Sewall's Point	2-6	Wendy Lane	27.21597	-80.20936
2015	FP&L	AT&T	2018	2400881	4/2/2015	5/15/2018	New	Martin	Sewall's Point		North Sewalls Point Road	27.20994	-80.20529
2015	FP&L	AT&T	2018	2400846	4/2/2015	5/15/2018	New	Martin	Sewall's Point		34 North Sewalls Point Road	27.20728	-80.20335
2015	FP&L	AT&T	2018	2400530	4/2/2015	10/2/2018	New	St Johns	St Augustine		4,142' +/- S/O SUMMER ISLAND I	29.68179	-81.22171
2015	FP&L	AT&T	2018	2400196	4/2/2015	10/2/2018	New	St Johns	St Augustine	8875	A1A North SR-A1A	29.70177	-81.2271
2015	FP&L	AT&T	2018	2400083	4/2/2015	10/2/2018	New	St Johns	St Augustine		A/F 8408 A1A North SR-A1A	29.71145	-81.2299
2015	FP&L	AT&T	2018	2400081	4/2/2015	10/2/2018	New	St Johns	St Augustine		1,420' +/- s/o 8655 A1A South	29.71173	-81.23001
2015	FP&L	AT&T	2018	2399938	4/2/2015	10/12/2018	New	Volusia	Holly Hill		NEC 8TH ST & HOLLY ST	29.22895	-81.05324
2015	FP&L	AT&T	2018	2399930	4/2/2015	8/23/2018	New	Volusia	Holly Hill	1012	3RD ST	29.22435	-81.05032
2015	FP&L	AT&T	2018	2399928	4/2/2015	8/23/2018	New	Volusia	Holly Hill	999	3RD ST	29.22486	-81.04912
2015	FP&L	AT&T	2018	2399559	4/1/2015	10/2/2018	New	St Johns	St Augustine	8165	North 5R-A1A	29.73259	-81.24031
2015	FP&L	AT&T	2018	2399409	4/1/2015	8/13/2018	New	Palm Beach	Palm Beach	4915	Weymouth Street	26.62941	-80.11977
2015	FP&L	AT&T	2018	2399339	4/1/2015	10/30/2018	New	Palm Beach	Palm Beach	4941	2nd Street	26.62346	-80.12161
2015	FP&L	AT&T	2018	2399331	4/1/2015	10/25/2018	New	Palm Beach	Palm Beach	3679-3699	Haverhill Road	26.62394	-80.12159
2015	FP&L	AT&T	2018	2399279	4/1/2015	8/13/2018	New	Palm Beach	Palm Beach		Biscayne Drive	26.62603	-80.12248
2015	FP&L	AT&T	2018	2399196	4/1/2015	8/13/2018	New	Palm Beach	Palm Beach	241-299	4th Street	26.62868	-80.12337
2015	FP&L	AT&T	2018	2399187	4/1/2015	8/13/2018	New	Palm Beach	Palm Beach	101-199	4th Street	26.62865	-80.12233
2015	FP&L	AT&T	2016	2399104	4/1/2015	10/26/2018	New	Palm Beach	West Palm Beach	410	VALLEY FORGE RD	26.65989	-80.05637
2015	FP&L	AT&T	2018	2399072	4/1/2015	10/26/2018	New	Palm Beach	West Palm Beach	514	INDEPENDENCE RD	26.6628	-80.05757
2015	FP&L	AT&T	2018	2398226	3/31/2015	10/25/2018	New	Palm Beach	Lake Worth				
2015	FP&L	AT&T	2018	2397952	3/31/2015	9/28/2018	New	Miami-Dade	Miami Beach	1470	LINCOLN TER.	25.78928	-80.14435
2015	FP&L	AT&T	2018	2397813	3/31/2015	10/25/2018	New	Brevard	Cocoa		R/O 2511 SUWANNEE DRIVE	28.38787	-80.76401
2015	FP&L	AT&T	2018	2397159	3/30/2015	8/15/2018	New	Palm Beach	Palm Beach	2248	white pine circle	26.64577	-80.14443
2015	FP&L	AT&T	2018	2397156	3/30/2015	10/25/2018	New	Palm Beach	Palm Beach	6455	Red Pine Lane	26.64685	-80.1444
2015	FP&L	AT&T	2018	2397001	3/30/2015	8/15/2018	New	Palm Beach	Palm Beach	1401-1475	Jog Road	26.65778	-80.14549
2015	FP&L	AT&T	2018	2396998	3/30/2015	8/15/2018	New	Palm Beach	Palm Beach	1391-1399	Jog Road	26.65829	-80.14548
2015	FP&L	AT&T	2018	2396990	3/30/2015	8/15/2018	New	Palm Beach	Palm Beach	1301-1389	Jog Road	26.65877	-80.14548
2015	FP&L	AT&T	2018	2396989	3/30/2015	8/15/2018	New	Palm Beach	Palm Beach	1255-1299	Jog Road	26.65922	-80.14546
2015	FP&L	AT&T	2018	2396986	3/30/2015	8/15/2018	New	Palm Beach	Palm Beach	1119-1253	Jog Road	26.6597	-80.14546
2015	FP&L	AT&T	2018	2396978	3/30/2015	8/15/2018	New	Palm Beach	Palm Beach	1119-1253	Jog Road	26.66016	-80.14545
2015	FP&L	AT&T	2018	2396973	3/30/2015	8/15/2018	New	Palm Beach	Palm Beach	1119-1253	Jog Road	26.66062	-80.14544
2015	FP&L	AT&T	2018	2396968	3/30/2015	8/15/2018	New	Palm Beach	Palm Beach	1081-1099	Jog Road	26.66116	-80.14544
2015	FP&L	AT&T	2018	2396960	3/30/2015	8/15/2018	New	Palm Beach	Palm Beach	1041-1057	Jog Road	26.66212	-80.14543
2015	FP&L	AT&T	2018	2396922	3/30/2015	8/15/2018	New	Palm Beach	Palm Beach	1001-1039	Jog Road	26.6626	-80.14542
2015	FP&L	AT&T	2018	2396920	3/30/2015	8/15/2018	New	Palm Beach	Palm Beach	6509-6511	Monmouth Road	26.66619	-80.14565
2015	FP&L	AT&T	2017	2396547	3/27/2015	8/10/2018	New	Brevard	Cocoa		A/F 400 PRATT PL	28.43692	-80.76942
2015	FP&L	AT&T	2018	2396475	3/27/2015	10/22/2018	New	Broward	Pompano Beach	616-698	Harbor Drive	26.23832	-80.09788
2015	FP&L	AT&T	2018	2396467	3/27/2015	10/7/2018	New	Broward	Pompano Beach	600	Harbor Drive	26.2374	-80.0979
2015	FP&L	AT&T	2018	2396464	3/27/2015	10/7/2018	New	Broward	Pompano Beach	500-598	Harbor Drive	26.23689	-80.09789
2015	FP&L	AT&T	2018	2396459	3/27/2015	10/22/2018	New	Broward	Pompano Beach	500-598	Harbor Drive	26.23638	-80.09788
2015	FP&L	AT&T	2018	2396456	3/27/2015	10/7/2018	New	Broward	Pompano Beach	452-498	Harbor Drive	26.23595	-80.09787
2015	FP&L	AT&T	2018	2396449	3/27/2015	10/6/2018	New	Broward	Pompano Beach	400-450	Harbor Drive	26.23537	-80.09786
2015	FP&L	AT&T	2018	2396438	3/27/2015	10/6/2018	New	Broward	Pompano Beach	200-298	Harbor Drive	26.2339	-80.09784
2015	FP&L	AT&T	2018	2396423	3/27/2015	10/23/2018	New	Broward	Pompano Beach	3236	Northeast 5th Street	26.23923	-80.08896
2015	FP&L	AT&T	2018	2396417	3/27/2015	10/23/2018	New	Broward	Pompano Beach	3236	Northwest 5th Terrace	26.23923	-80.08928
2015	FP&L	AT&T	2018	2396414	3/27/2015	10/23/2018	New	Broward	Pompano Beach	3228	Northeast 5th Street	26.23923	-80.08968
2015	FP&L	AT&T	2018	2396409	3/27/2015	10/22/2018	New	Broward	Pompano Beach	3220	Northeast 5th Street	26.23922	-80.09006
2015	FP&L	AT&T	2018	2396406	3/27/2015	10/23/2018	New	Broward	Pompano Beach	430	Sunset Drive	26.23922	-80.09044
2015	FP&L	AT&T	2018	2396400	3/27/2015	10/22/2018	New	Broward	Pompano Beach	3299	Northeast 4th Court	26.23922	-80.0908
2015	FP&L	AT&T	2018	2396391	3/27/2015	10/23/2018	New	Broward	Pompano Beach	3201-3299	Northeast 4th Court	26.23921	-80.09114
2015	FP&L	AT&T	2018	2396341	3/27/2015	10/22/2018	New	Broward	Pompano Beach	441-499	North Riverside Drive	26.2392	-80.09141
2015	FP&L	AT&T	2018	2396324	3/27/2015	10/23/2018	New	Broward	Pompano Beach	801-855	Harbor Drive; Pompano Beach; F	26.2395	-80.0981
2015	FP&L	AT&T	2018	2396322	3/27/2015	9/28/2018	New	Broward	Pompano Beach	701-799	Northeast 28th Avenue	26.23919	-80.09323
2015	FP&L	AT&T	2018	2396320	3/27/2015	10/6/2018	New	Broward	Pompano Beach	2841	Northeast 8th Street	26.23923	-80.09393
2015	FP&L	AT&T	2018	2396318	3/27/2015	9/28/2018	New	Broward	Pompano Beach	2781	Northeast 8th Street	26.23922	-80.09445
2015	FP&L	AT&T	2018	2396314	3/27/2015	10/6/2018	New	Broward	Pompano Beach	2731	Northeast 8th Street	26.23922	-80.09589
2015	FP&L	AT&T	2018	2396300	3/27/2015	10/23/2018	New	Broward	Pompano Beach	2400-2598	Northeast 8th Street	26.23907	-80.0981
2015	FP&L	AT&T	2018	2396299	3/27/2015	10/6/2018	New	Broward	Pompano Beach	2400-2598	Northeast 8th Street	26.23907	-80.09876
2015	FP&L	AT&T	2018	2396286	3/27/2015	10/6/2018	New	Broward	Pompano Beach	712	Northeast 23rd Terrace	26.23905	-80.10024
2015	FP&L	AT&T	2018	2396267	3/27/2015	10/29/2018	New	Volusia	Holly Hill	801	FOREST LN SS	29.22129	-81.03962
2015	FP&L	AT&T	2018	2396258	3/27/2015	10/4/2018	New	Volusia	Holly Hill		SWC 10TH ST & N. NOVA RD	29.23559	-81.05623
2015	FP&L	AT&T	2018	2396179	3/27/2015	5/25/2018	New	Volusia	Holly Hill		R/O 1451 N NOVA RD	29.23486	-81.05427
2015	FP&L	AT&T	2018	2396140	3/27/2015	10/4/2018	New	Volusia	Holly Hill		R/O 740 N NOVA RD	29.21806	-81.04739
2015	FP&L	AT&T	2018	2396077	3/27/2015	10/29/2018	New	Volusia	Holly Hill		MASON AVE 233E VINE ST	29.21852	-81.05007
2015	FP&L	AT&T	2018	2396074	3/27/2015	10/29/2018	New	Volusia	Holly Hill		MASON AVE 100E VINE ST	29.21837	-81.05049
2015	FP&L	AT&T	2018	2396072	3/27/2015	10/29/2018	New	Volusia	Holly Hill		MASON AVE & VINE ST	29.21823	-81.0507
2015	FP&L	AT&T	2018	2396068	3/27/2015	10/4/2018	New	Volusia	Holly Hill		MASON AVE & MAPLEWOOD DR	29.21809	-81.05122



## PUBLIC VERSION

Created Year	Owner Company	NTG Company	Updated Year	Ticket Number	Created On	Updated On	Ticket Type	County	Place	House Number	Street Name	Latitude	Longitude
2015	FP&L	AT&T	2018	2396066	3/27/2015	10/12/2018	New	Volusia	Holly Hill		MASON AVE 70W MAPLEWOOD	29.21795	-81.05144
2015	FP&L	AT&T	2018	2396052	3/27/2015	10/29/2018	New	Volusia	Holly Hill		MASON AVE 108W BRIARWOOD	29.21753	-81.05254
2015	FP&L	AT&T	2018	2396048	3/27/2015	10/29/2018	New	Volusia	Holly Hill	744	COLFAX DR	29.21631	-81.05266
2015	FP&L	AT&T	2018	2396041	3/27/2015	10/12/2018	New	Volusia	Holly Hill	752	COLFAX DR	29.21665	-81.05277
2015	FP&L	AT&T	2018	2396038	3/27/2015	10/29/2018	New	Volusia	Holly Hill	756	COLFAX DR	29.21697	-81.05298
2015	FP&L	AT&T	2018	2395926	3/27/2015	8/23/2018	New	Volusia	Holly Hill	1056	BRENTWOOD DR	29.22103	-81.05247
2015	FP&L	AT&T	2018	2395919	3/27/2015	10/4/2018	New	Volusia	Holly Hill	835	8TH ST	29.23306	-81.05281
2015	FP&L	AT&T	2018	2395908	3/27/2015	10/29/2018	New	Volusia	Holly Hill		6TH ST 70E N. NOVA RD	29.22956	-81.05176
2015	FP&L	AT&T	2018	2395903	3/27/2015	10/12/2018	New	Volusia	Holly Hill		NEC GLADIOLA AVE & 6TH ST	29.22965	-81.04992
2015	FP&L	AT&T	2018	2395888	3/27/2015	8/23/2018	New	Volusia	Holly Hill	820	6TH ST	29.23018	-81.05032
2015	FP&L	AT&T	2018	2395225	3/26/2015	10/30/2018	Transfer	Brevard	Melbourne Beach	R/O 602	MANGO DR	28.07404	-80.56664
2015	FP&L	AT&T	2018	2392452	3/24/2015	8/20/2018	New	Broward	Miramar	2212	A/F 2315 SW 58 WAY	25.98892	-80.20438
2015	FP&L	AT&T	2018	2392446	3/24/2015	8/20/2018	New	Broward	Miramar	2209	SW 58 WAY	25.99039	-80.2043
2015	FP&L	AT&T	2018	2392438	3/24/2015	5/17/2017	New	St Lucie	Fort Pierce		2 P S/O SWITCH ON MINUTE MA	27.47949	-80.55929
2015	FP&L	AT&T	2018	2392428	3/24/2015	9/28/2018	New	Palm Beach	Royal Palm Beach	3715	FLYING COW RANCH RD	26.62351	-80.30164
2015	FP&L	AT&T	2018	2392427	3/24/2015	1/18/2018	New	Broward	Hollywood		1P N/O WILEY ST ON S 26 AV	25.99962	-80.15873
2015	FP&L	AT&T	2018	2392425	3/24/2015	7/14/2018	New	Broward	Hollywood		SE C/O PLUNKETT ST & S 26 AV	25.99994	-80.15877
2015	FP&L	AT&T	2018	2392404	3/24/2015	10/10/2018	New	Seminole	Chuluota		R/O 510 AV E	28.64124	-81.12396
2015	FP&L	AT&T	2018	2392403	3/24/2015	10/10/2018	New	Seminole	Chuluota		R/O 40 E 3RD CT	28.64352	-81.12869
2015	FP&L	AT&T	2017	2391902	3/23/2015	1/23/2018	New	Miami-Dade	Doral		Unnamed Road	25.80511	-80.42237
2015	FP&L	AT&T	2017	2391898	3/23/2015	2/28/2018	New	Miami-Dade	Doral		Unnamed Road	25.803	-80.42578
2015	FP&L	AT&T	2017	2391892	3/23/2015	1/23/2018	New	Miami-Dade	Doral		Unnamed Road	25.803	-80.42502
2015	FP&L	AT&T	2017	2391886	3/23/2015	1/23/2018	New	Miami-Dade	Doral		Unnamed Road	25.80301	-80.42427
2015	FP&L	AT&T	2017	2391882	3/23/2015	1/23/2018	New	Miami-Dade	Doral		Unnamed Road	25.80301	-80.42353
2015	FP&L	AT&T	2018	2391879	3/23/2015	11/13/2018	New	Miami-Dade	Doral		Unnamed Road	25.80301	-80.42297
2015	FP&L	AT&T	2018	2391876	3/23/2015	11/13/2018	New	Miami-Dade	Doral		Unnamed Road	25.79929	-80.42249
2015	FP&L	AT&T	2018	2391872	3/23/2015	1/23/2018	New	Miami-Dade	Doral		Unnamed Road	25.7997	-80.42249
2015	FP&L	AT&T	2018	2391868	3/23/2015	1/23/2018	New	Miami-Dade	Doral		Unnamed Road	25.80011	-80.42249
2015	FP&L	AT&T	2018	2391838	3/23/2015	1/23/2018	New	Miami-Dade	Doral		Unnamed Road	25.80053	-80.42249
2015	FP&L	AT&T	2018	2391832	3/23/2015	1/23/2018	New	Miami-Dade	Doral		Unnamed Road	25.80095	-80.42249
2015	FP&L	AT&T	2018	2391827	3/23/2015	1/23/2018	New	Miami-Dade	Doral		Unnamed Road	25.80136	-80.4225
2015	FP&L	AT&T	2018	2391817	3/23/2015	1/23/2018	New	Miami-Dade	Doral		Unnamed Road	25.8026	-80.4225
2015	FP&L	AT&T	2018	2391814	3/23/2015	11/13/2018	New	Miami-Dade	Doral		Unnamed Road	25.80302	-80.42249
2015	FP&L	AT&T	2018	2391755	3/23/2015	1/23/2018	New	Miami-Dade	Doral		Unnamed Road	25.80404	-80.42248
2015	FP&L	AT&T	2018	2391739	3/23/2015	1/23/2018	New	Miami-Dade	Doral		Unnamed Road	25.80439	-80.42248
2015	FP&L	AT&T	2018	2391719	3/23/2015	1/23/2018	New	Miami-Dade	Doral		Unnamed Road	25.80507	-80.42248
2015	FP&L	AT&T	2018	2391706	3/23/2015	1/23/2018	New	Miami-Dade	Doral	14000	Northwest 41st Street	25.80543	-80.42249
2015	FP&L	AT&T	2018	2391695	3/23/2015	1/23/2018	New	Miami-Dade	Doral	14000	Northwest 41st Street	25.80576	-80.42249
2015	FP&L	AT&T	2018	2391687	3/23/2015	1/23/2018	New	Miami-Dade	Doral	14000	Northwest 41st Street	25.80609	-80.42248
2015	FP&L	AT&T	2017	2391678	3/23/2015	1/23/2018	New	Miami-Dade	Doral	14000	Northwest 41st Street	25.80643	-80.42248
2015	FP&L	AT&T	2018	2391672	3/23/2015	1/23/2018	New	Miami-Dade	Doral	13850	Northwest 41st Street	25.80678	-80.42248
2015	FP&L	AT&T	2018	2391665	3/23/2015	1/23/2018	New	Miami-Dade	Doral	14000	Northwest 41st Street	25.80713	-80.42248
2015	FP&L	AT&T	2018	2391661	3/23/2015	11/13/2018	New	Miami-Dade	Doral	14000	Northwest 41st Street	25.80782	-80.42248
2015	FP&L	AT&T	2017	2391658	3/23/2015	1/23/2018	New	Miami-Dade	Doral	14000	Northwest 41st Street	25.80828	-80.42296
2015	FP&L	AT&T	2018	2391654	3/23/2015	1/23/2018	New	Miami-Dade	Doral	14000	Northwest 41st Street	25.80862	-80.42295
2015	FP&L	AT&T	2018	2391648	3/23/2015	11/13/2018	New	Miami-Dade	Doral	13850	Northwest 41st Street	25.80896	-80.42296
2015	FP&L	AT&T	2017	2391642	3/23/2015	1/23/2018	New	Miami-Dade	Doral	13850	Northwest 41st Street	25.80964	-80.42296
2015	FP&L	AT&T	2018	2391640	3/23/2015	11/13/2018	New	Miami-Dade	Doral	13850	Northwest 41st Street	25.80997	-80.42295
2015	FP&L	AT&T	2018	2391636	3/23/2015	11/13/2018	New	Miami-Dade	Doral	13850	Northwest 41st Street	25.81043	-80.42282
2015	FP&L	AT&T	2018	2391631	3/23/2015	11/13/2018	New	Miami-Dade	Doral	13850	Northwest 41st Street	25.81032	-80.42295
2015	FP&L	AT&T	2018	2391628	3/23/2015	11/12/2018	New	Miami-Dade	Doral	13850	Northwest 41st Street	25.81068	-80.42295
2015	FP&L	AT&T	2018	2391621	3/23/2015	11/12/2018	New	Miami-Dade	Doral	13850	Northwest 41st Street	25.81098	-80.42295
2015	FP&L	AT&T	2018	2391615	3/23/2015	11/12/2018	New	Miami-Dade	Doral	13850	Northwest 41st Street	25.81134	-80.42295
2015	FP&L	AT&T	2018	2391160	3/23/2015	10/27/2017	New	Volusia	Daytona Beach		R/O 623 TARRAGONA WAY	29.19142	-81.0405
2015	FP&L	AT&T	2018	2391158	3/23/2015	10/16/2018	New	Volusia	Daytona Beach		R/O 315 TARRAGONA WAY	29.19706	-81.04358
2015	FP&L	AT&T	2016	2391150	3/23/2015	10/27/2017	New	Volusia	Daytona Beach		R/O 309 DEELEY STREET	29.20534	-81.04669
2015	FP&L	AT&T	2016	2391143	3/23/2015	10/27/2017	New	Volusia	Daytona Beach		R/O 320 DEELEY STREET	29.20549	-81.04749
2015	FP&L	AT&T	2018	2391003	3/23/2015	11/9/2018	New	St Johns	St Augustine	3970	CURRY RD.	29.96577	-81.46674
2015	FP&L	AT&T	2018	2390410	3/20/2015	10/11/2018	New	Seminole	Sanford	111	AZELEA LN	28.75114	-81.28777
2015	FP&L	AT&T	2018	2387778	3/18/2015	3/21/2018	New	Miami-Dade	Coral Gables	1800-1898	Segovia Street	25.75537	-80.26712
2015	FP&L	AT&T	2018	2387741	3/18/2015	10/19/2018	New	Miami-Dade	Miami		N/O 10290 SW 177 ST.	25.60508	-80.35882
2015	FP&L	AT&T	2018	2387481	3/18/2015	9/28/2018	New	St Lucie	Fort Pierce		3 P N/O 8 P W/O SWITCH ON OR.	27.44991	-80.55533
2015	FP&L	AT&T	2018	2387479	3/18/2015	9/28/2018	New	St Lucie	Fort Pierce		4 P N/O 8 P W/O SWITCH ON OR.	27.44985	-80.55461
2015	FP&L	AT&T	2018	2387478	3/18/2015	9/28/2018	New	St Lucie	Fort Pierce		5 P N/O 8 P W/O SWITCH ON OR.	27.45072	-80.55462
2015	FP&L	AT&T	2018	2387477	3/18/2015	9/28/2018	New	St Lucie	Fort Pierce		6 P N/O 8 P W/O SWITCH ON OR.	27.45152	-80.5546
2015	FP&L	AT&T	2018	2387476	3/18/2015	9/28/2018	New	St Lucie	Fort Pierce		8 P N/O 8 P W/O SWITCH ON OR.	27.45325	-80.55469
2015	FP&L	AT&T	2018	2385873	3/16/2015	3/23/2018	New	Palm Beach	Greenacres City		R/O 216 FLEMING AVE	26.62206	-80.12884
2015	FP&L	AT&T	2018	2385839	3/16/2015	9/13/2018	New	Brevard	Indianalantic		1 POLE S/O 2294 RIVERSIDE DR A	28.11703	-80.58663
2015	FP&L	AT&T	2018	2385834	3/16/2015	9/13/2018	New	Brevard	Indianalantic		NW/C/O PATRICK DR W RIVIERA	28.10297	-80.58151
2015	FP&L	AT&T	2018	2384884	3/13/2015	4/9/2018	New	Miami-Dade	Miami		6805-6997 Northwest 97th Aven	25.83645	-80.35403
2015	FP&L	AT&T	2018	2384881	3/13/2015	4/9/2018	New	Miami-Dade	Miami		6805-6997 Northwest 97th Aven	25.83582	-80.35405
2015	FP&L	AT&T	2018	2384630	3/13/2015	4/9/2018	New	Miami-Dade	Miami		6347-6593 Northwest 97th Aven	25.8334	-80.35399
2015	FP&L	AT&T	2018	2384628	3/13/2015	4/9/2018	New	Miami-Dade	Miami		6347-6593 Northwest 97th Aven	25.83286	-80.35398
2015	FP&L	AT&T	2018	2382467	3/11/2015	10/26/2018	New	Palm Beach	West Palm Beach	249	EDMOR RD	26.67184	-80.05154
2015	FP&L	AT&T	2018	2382365	3/11/2015	9/20/2018	New	Broward		2008	NW 10 AV	26.15351	-80.15664
2015	FP&L	AT&T	2016	2382297	3/11/2015	4/14/2017	New	Nassau	Fernandina Beach	95068	Dwight Drive	30.58146	-81.53525
2015	FP&L	AT&T	2018	2382227	3/11/2015	4/14/2017	New	Nassau	Fernandina Beach	318	Karen Walk	30.58059	-81.54023
2015	FP&L	AT&T	2018	2382223	3/11/2015	4/14/2017	New	Nassau	Fernandina Beach	318-1360	Karen Walk	30.58153	-81.54026
2015	FP&L	AT&T	2018	2382211	3/11/2015	4/14/2017	New	Nassau	Fernandina Beach	95065	Hendricks Road	30.58153	-81.53491
2015	FP&L	AT&T	2018	2382196	3/11/2015	4/14/2017	New	Nassau	Fernandina Beach	95300-953	Karen Walk	30.57549	-81.54011
2015	FP&L	AT&T	2018	2382194	3/11/2015	4/14/2017	New	Nassau	Fernandina Beach	200-3426	Dwight Drive	30.58057	-81.53621



## PUBLIC VERSION

Created Year	Owner Company	NTG Company	Updated Year	TicketNumber	CreatedOn	UpdatedOn	TicketType	County	Place	HouseNumber	StreetName	Latitude	Longitude
2015	FP&L	AT&T	2018	2382176	3/11/2015	4/14/2017	New	Nassau	Fernandina Beach	95101	Karen Walk	30.57213	-81.54019
2015	FP&L	AT&T	2018	2382169	3/11/2015	4/14/2017	New	Nassau	Fernandina Beach	301	Richard Drive	30.58429	-81.54033
2015	FP&L	AT&T	2018	2382164	3/11/2015	5/29/2018	New	Nassau	Fernandina Beach	95905	Karen Walk	30.5841	-81.54033
2015	FP&L	AT&T	2018	2382158	3/11/2015	4/14/2017	New	Nassau	Fernandina Beach	95382-954	Karen Walk	30.57685	-81.54015
2015	FP&L	AT&T	2017	2381219	3/10/2015	10/26/2018	New	St Johns	St Augustine	653	5 Holmes Blvd es	29.8735	-81.34816
2015	FP&L	AT&T	2018	2380584	3/10/2015	10/17/2018	New	St Johns	St Augustine		165' N OF SR A1A & CEDAR AVE	29.92016	-81.2935
2015	FP&L	AT&T	2018	2380571	3/10/2015	10/17/2018	New	St Johns	St Augustine		105' W OF SR A1A & SURFSIDE A'	29.92369	-81.29499
2015	FP&L	AT&T	2018	2380017	3/9/2015	8/7/2018	New	St Lucie	Port St Lucie		R/O 2406 N 51ST ST	27.47505	-80.37575
2015	FP&L	AT&T	2016	2380004	3/9/2015	5/31/2018	New	Brevard	Palm Bay	250	FREDERICK ST. SW	27.92855	-80.67674
2015	FP&L	AT&T	2018	2379343	3/6/2015	3/22/2018	New	Miami-Dade	Miami	10350	SW 26 ST.	25.74507	-80.36305
2015	FP&L	AT&T	2018	2379222	3/6/2015	9/21/2018	New	Miami-Dade	Miami	341	- 73 ST.	25.85841	-80.12309
2015	FP&L	AT&T	2018	2378793	3/6/2015	3/19/2018	New	Palm Beach	West Palm Beach		54-74 Lindy Lane; West Palm Be	26.67857	-80.1107
2015	FP&L	AT&T	2018	2378780	3/6/2015	9/24/2018	New	Palm Beach	West Palm Beach		2 West Trail Drive; West Palm Be	26.67877	-80.12175
2015	FP&L	AT&T	2018	2378756	3/6/2015	3/22/2018	New	Miami-Dade	Miami	9501	SW 32 ST.	25.7404	-80.34977
2015	FP&L	AT&T	2018	2378754	3/6/2015	3/22/2018	New	Miami-Dade	Miami	2921	SW 97 AVE.	25.74216	-80.35128
2015	FP&L	AT&T	2018	2378753	3/6/2015	3/22/2018	New	Miami-Dade	Miami	9620	SW 29 ST.	25.74241	-80.35135
2015	FP&L	AT&T	2018	2378741	3/6/2015	1/17/2018	New	Broward	Hollywood	5930	PIERCE ST	26.01478	-80.20703
2015	FP&L	AT&T	2018	2378738	3/6/2015	1/17/2018	New	Broward	Hollywood	5615	TAYLOR ST	26.01318	-80.20049
2015	FP&L	AT&T	2018	2378631	3/5/2015	9/25/2018	New	St Johns	St Augustine		11th POLE N/W GLIMPSE OF GLOI	29.91603	-81.37331
2015	FP&L	AT&T	2018	2378628	3/5/2015	10/17/2018	New	St Johns	St Augustine		9th POLE N/W GLIMPSE OF GLOI	29.91628	-81.37208
2015	FP&L	AT&T	2018	2378626	3/5/2015	10/17/2018	New	St Johns	St Augustine		8th POLE N/W GLIMPSE OF GLOI	29.9164	-81.37084
2015	FP&L	AT&T	2018	2378624	3/5/2015	10/17/2018	New	St Johns	St Augustine		7th POLE N/W GLIMPSE OF GLOI	29.91643	-81.37048
2015	FP&L	AT&T	2018	2378619	3/5/2015	10/17/2018	New	St Johns	St Augustine		6th POLE N/W GLIMPSE OF GLOI	29.91646	-81.36978
2015	FP&L	AT&T	2018	2378618	3/5/2015	10/17/2018	New	St Johns	St Augustine		5th POLE N/W GLIMPSE OF GLOI	29.91648	-81.36932
2015	FP&L	AT&T	2018	2378599	3/5/2015	9/20/2018	New	St Johns	St Augustine		383' W/O DAVESTONE AVE ON S'	29.91612	-81.36525
2015	FP&L	AT&T	2017	2378598	3/5/2015	10/17/2018	New	St Johns	St Augustine	1060	STATE ROAD 16	29.91651	-81.36535
2015	FP&L	AT&T	2017	2378591	3/5/2015	10/17/2018	New	St Johns	St Augustine	1000	STATE ROAD 16	29.91651	-81.36386
2015	FP&L	AT&T	2017	2378585	3/5/2015	10/17/2018	New	St Johns	St Augustine	950	STATE ROAD 16	29.91652	-81.36241
2015	FP&L	AT&T	2017	2378578	3/5/2015	10/17/2018	New	St Johns	St Augustine		2ND POLE N/W WOODLAWN RD	29.91652	-81.36154
2015	FP&L	AT&T	2018	2378575	3/5/2015	10/17/2018	New	St Johns	St Augustine		9th POLE N/W N 9TH ST ON STA1	29.91654	-81.36008
2015	FP&L	AT&T	2018	2378562	3/5/2015	10/17/2018	New	St Johns	St Augustine		4th POLE N/W N 9TH ST ON STA1	29.91657	-81.35842
2015	FP&L	AT&T	2017	2378554	3/5/2015	10/17/2018	New	St Johns	St Augustine	2819	N 9TH ST	29.91678	-81.35567
2015	FP&L	AT&T	2018	2378515	3/5/2015	9/25/2018	New	St Johns	St Augustine		1ST POLE N/O STATE HWY 16 ON	29.91691	-81.35396
2015	FP&L	AT&T	2017	2378512	3/5/2015	10/17/2018	New	St Johns	St Augustine		C/O STATE HWY 16 AND N 7TH S'	29.91665	-81.35396
2015	FP&L	AT&T	2018	2378492	3/5/2015	10/17/2018	New	St Johns	St Augustine	2800	N 6TH ST	29.91667	-81.35263
2015	FP&L	AT&T	2018	2378485	3/5/2015	10/17/2018	New	St Johns	St Augustine		C/O STATE HWY 16 AND 5th ST	29.91667	-81.3522
2015	FP&L	AT&T	2018	2378467	3/5/2015	10/17/2018	New	St Johns	St Augustine		C/O STATE HWY 16 AND N 4th ST	29.9167	-81.35128
2015	FP&L	AT&T	2018	2378431	3/5/2015	9/25/2018	New	St Johns	St Augustine	2812	N 1ST ST	29.91712	-81.34863
2015	FP&L	AT&T	2018	2378368	3/5/2015	9/25/2018	New	St Johns	St Augustine		1st POLE N/O STATE HWY 16 ON	29.91648	-81.34656
2015	FP&L	AT&T	2018	2378364	3/5/2015	10/17/2018	New	St Johns	St Augustine		C/O COLLINS AVE AND STATE HW	29.91636	-81.34653
2015	FP&L	AT&T	2017	2378362	3/5/2015	10/17/2018	New	St Johns	St Augustine		1st POLE N/W OF SCHALLER RD C	29.91631	-81.34617
2015	FP&L	AT&T	2018	2378357	3/5/2015	10/17/2018	New	St Johns	St Augustine	478	STATE ROAD 16	29.91626	-81.34566
2015	FP&L	AT&T	2018	2378352	3/5/2015	10/17/2018	New	St Johns	St Augustine	462	STATE ROAD 16	29.91622	-81.3452
2015	FP&L	AT&T	2018	2378335	3/5/2015	9/25/2018	New	St Johns	St Augustine		8th POLE N/W VARELLA AVE ON	29.91616	-81.34398
2015	FP&L	AT&T	2018	2378328	3/5/2015	10/17/2018	New	St Johns	St Augustine		7th POLE N/W VARELLA AVE ON	29.91616	-81.34372
2015	FP&L	AT&T	2018	2378326	3/5/2015	10/17/2018	New	St Johns	St Augustine		6th POLE N/W VARELLA AVE ON	29.91617	-81.34331
2015	FP&L	AT&T	2018	2378321	3/5/2015	10/17/2018	New	St Johns	St Augustine		5th POLE N/W VARELLA AVE ON	29.91618	-81.34276
2015	FP&L	AT&T	2018	2378315	3/5/2015	10/17/2018	New	St Johns	St Augustine		4th POLE N/W VARELLA AVE ON	29.91618	-81.34213
2015	FP&L	AT&T	2018	2378309	3/5/2015	1/17/2018	New	Broward	Hollywood		R/O 5913 HOLLYWOOD BLVD	26.01063	-80.20621
2015	FP&L	AT&T	2017	2378286	3/5/2015	9/25/2018	New	St Johns	St Augustine		1st POLE S/O STATE HWY 16 ON	29.91579	-81.34028
2015	FP&L	AT&T	2017	2378270	3/5/2015	9/25/2018	New	St Johns	St Augustine	406	FORTUNA AVE	29.91566	-81.33982
2015	FP&L	AT&T	2017	2378194	3/5/2015	9/25/2018	New	St Johns	St Augustine		1st POLE N/W JARDINE AVE ON S	29.91482	-81.33586
2015	FP&L	AT&T	2017	2378167	3/5/2015	9/25/2018	New	St Johns	St Augustine	210	STATE ROAD 16	29.91526	-81.33312
2015	FP&L	AT&T	2017	2378163	3/5/2015	9/25/2018	New	St Johns	St Augustine	200	STATE ROAD 16	29.91536	-81.33261
2015	FP&L	AT&T	2018	2378138	3/5/2015	9/25/2018	New	St Johns	St Augustine	196	STATE ROAD 16	29.91551	-81.33184
2015	FP&L	AT&T	2018	2378122	3/5/2015	9/25/2018	New	St Johns	St Augustine	2820	LEWIS SPEEDWAY	29.91587	-81.33095
2015	FP&L	AT&T	2018	2378114	3/5/2015	8/31/2018	New	Broward	Pembroke Pines	10150-101	Pines Boulevard	26.0079	-80.28205
2015	FP&L	AT&T	2018	2377895	3/5/2015	10/17/2018	New	Brevard	Melbourne	2484	N Wickham Rd, Melbourne, FL 32	28.14779	-80.67195
2015	FP&L	AT&T	2018	2377320	3/5/2015	10/29/2018	New	Brevard	Melbourne	2276	N Wickham Rd, FL 32935	28.14171	-80.67188
2015	FP&L	AT&T	2018	2377269	3/5/2015	10/29/2018	New	Brevard	Melbourne	2159	N Wickham Rd, FL 32935	28.14214	-80.67159
2015	FP&L	AT&T	2017	2376826	3/4/2015	8/10/2018	New	Brevard	Cocoa	5570	US 1	28.4633	-80.76239
2015	FP&L	AT&T	2016	2376819	3/4/2015	8/10/2018	New	Brevard	Cocoa	450	CANAVERAL GROVES BLVD, THRC	28.43312	-80.76563
2015	FP&L	AT&T	2016	2376817	3/4/2015	8/10/2018	New	Brevard	Cocoa	481	BUTLER LN	28.43537	-80.76568
2015	FP&L	AT&T	2018	2376807	3/4/2015	10/26/2018	New	Brevard	Cocoa		FROM US 1 WEST ON BROADWA	28.46027	-80.77247
2015	FP&L	AT&T	2018	2376603	3/4/2015	8/15/2018	New	Palm Beach	Boynton Beach	50	Ocean Parkway; Boynton Beach;	26.5561	-80.06648
2015	FP&L	AT&T	2018	2376599	3/4/2015	8/15/2018	New	Palm Beach	Boynton Beach	50	Ocean Parkway; Boynton Beach;	26.55581	-80.06646
2015	FP&L	AT&T	2018	2376591	3/4/2015	8/15/2018	New	Palm Beach	Boynton Beach	2760	Seacrest Boulevard; Boynton Bea	26.55528	-80.06667
2015	FP&L	AT&T	2018	2376589	3/4/2015	8/15/2018	New	Palm Beach	Boynton Beach	2731	Northeast 1st Street; Boynton Be	26.55501	-80.06683
2015	FP&L	AT&T	2018	2376586	3/4/2015	8/15/2018	New	Palm Beach	Boynton Beach	2671	Northeast 1st Street; Boynton Be	26.55466	-80.06701
2015	FP&L	AT&T	2018	2376582	3/4/2015	8/15/2018	New	Palm Beach	Boynton Beach	2601	Northeast 1st Street; Boynton Be	26.55431	-80.06709
2015	FP&L	AT&T	2018	2376571	3/4/2015	10/10/2018	New	Palm Beach	Boynton Beach	2551	Northeast 1st Lane; Boynton Bea	26.55375	-80.06709
2015	FP&L	AT&T	2018	2376545	3/4/2015	10/10/2018	New	Palm Beach	Boynton Beach	2481	Northeast 1st Lane; Boynton Bea	26.55335	-80.06709
2015	FP&L	AT&T	2018	2376538	3/4/2015	8/15/2018	New	Palm Beach	Boynton Beach	2451	Northeast 1st Lane; Boynton Bea	26.55295	-80.06708
2015	FP&L	AT&T	2018	2376526	3/4/2015	10/10/2018	New	Palm Beach	Boynton Beach	2351	Northeast 1st Lane; Boynton Bea	26.55213	-80.06706
2015	FP&L	AT&T	2018	2376517	3/4/2015	8/15/2018	New	Palm Beach	Boynton Beach	2321	Northeast 1st Lane; Boynton Beach; FL 33435; USA		
2015	FP&L	AT&T	2018	2376513	3/4/2015	10/10/2018	New	Palm Beach	Boynton Beach	2280	Seacrest Boulevard; Boynton Bea	26.55169	-80.06705
2015	FP&L	AT&T	2018	2376502	3/4/2015	10/10/2018	New	Palm Beach	Boynton Beach	2260	Seacrest Boulevard; Boynton Bea	26.5513	-80.06704
2015	FP&L	AT&T	2018	2376490	3/4/2015	8/15/2018	New	Palm Beach	Boynton Beach	2220	Seacrest Boulevard; Boynton Bea	26.55089	-80.06734
2015	FP&L	AT&T	2018	2376485	3/4/2015	10/10/2018	New	Palm Beach	Boynton Beach	2219	Northeast 1st Lane; Boynton Bea	26.55088	-80.06703
2015	FP&L	AT&T	2018	2376456	3/4/2015	10/10/2018	New	Palm Beach	Boynton Beach		1-99 Northeast 26th Avenue; Boy	26.55397	-80.0671
2015	FP&L	AT&T	2018	2376431	3/4/2015	8/15/2018	New	Palm Beach	Boynton Beach	2151	Northeast 1st Lane; Boynton Bea	26.54979	-80.06701



# PUBLIC VERSION

Created Year	Owner Company	NTG Company	Updated Year	Ticket Number	Created On	Updated On	Ticket Type	County	Place	House Number	Street Name	Latitude	Longitude
2015	FP&L	AT&T	2018	2376424	3/4/2015	10/10/2018	New	Palm Beach	Boynton Beach	2131	Northeast 1st Lane; Boynton Bea	26.54939	-80.067
2015	FP&L	AT&T	2018	2376422	3/4/2015	10/10/2018	New	Palm Beach	Boynton Beach	2091	Northeast 1st Lane; Boynton Bea	26.54898	-80.06699
2015	FP&L	AT&T	2018	2376420	3/4/2015	10/10/2018	New	Palm Beach	Boynton Beach	2051	Northeast 1st Lane; Boynton Bea	26.54857	-80.06698
2015	FP&L	AT&T	2018	2376414	3/4/2015	10/10/2018	New	Palm Beach	Boynton Beach	1991	Northeast 1st Lane; Boynton Bea	26.54814	-80.06697
2015	FP&L	AT&T	2018	2376411	3/4/2015	8/15/2018	New	Palm Beach	Boynton Beach	1951	Northeast 1st Lane; Boynton Bea	26.54773	-80.06696
2015	FP&L	AT&T	2018	2376273	3/4/2015	3/2/2018	New	Miami-Dade	Miami	17410	Northwest 82nd Avenue; Hialeah	25.93132	-80.3344
2015	FP&L	AT&T	2018	2376214	3/4/2015	3/2/2018	New	Miami-Dade	Miami	8135	Northwest 171st Street; Hialeah;	25.92962	-80.33332
2015	FP&L	AT&T	2018	2376209	3/4/2015	3/2/2018	New	Miami-Dade	Miami	8101	Northwest 171st Street; Hialeah;	25.92962	-80.33283
2015	FP&L	AT&T	2018	2376073	3/4/2015	3/2/2018	New	Miami-Dade	Miami	7900	Northwest 172nd Street; Hialeah	25.92961	-80.33068
2015	FP&L	AT&T	2018	2376005	3/4/2015	2/15/2018	New	Miami-Dade	Miami		17050-17098 Northwest 78th Co	25.9289	-80.32746
2015	FP&L	AT&T	2018	2375783	3/3/2015	10/25/2018	New	Brevard	Melbourne		2301-2499 Irwin Street; Melbour	28.07176	-80.60053
2015	FP&L	AT&T	2018	2375754	3/3/2015	10/26/2018	New	Brevard	Melbourne		1106-1110 Line Street; Melbourn	28.07149	-80.60215
2015	FP&L	AT&T	2018	2375752	3/3/2015	10/26/2018	New	Brevard	Melbourne		1106-1110 Line Street; Melbourn	28.07149	-80.60241
2015	FP&L	AT&T	2018	2375740	3/3/2015	10/26/2018	New	Brevard	Melbourne		2301-2429 Solona Street; Melboi	28.0715	-80.60264
2015	FP&L	AT&T	2018	2375731	3/3/2015	10/26/2018	New	Brevard	Melbourne		1100-1104 Line Street; Melbourn	28.07149	-80.60304
2015	FP&L	AT&T	2018	2375709	3/3/2015	10/26/2018	New	Brevard	Melbourne		1010-1098 Line Street; Melbourn	28.0715	-80.60332
2015	FP&L	AT&T	2018	2375702	3/3/2015	12/11/2017	New	Brevard	Melbourne	1010	Line Street; Melbourne; FL 32901	28.0715	-80.60356
2015	FP&L	AT&T	2018	2375694	3/3/2015	10/26/2018	New	Brevard	Melbourne	1008	Line Street; Melbourne; FL 32901	28.0715	-80.6039
2015	FP&L	AT&T	2018	2375688	3/3/2015	10/26/2018	New	Brevard	Melbourne	1006	Line Street; Melbourne; FL 32901	28.07151	-80.60423
2015	FP&L	AT&T	2018	2375662	3/3/2015	10/26/2018	New	Brevard	Melbourne	2425	Lipscomb Street; Melbourne; FL	28.07165	-80.60464
2015	FP&L	AT&T	2018	2375639	3/3/2015	10/26/2018	New	Brevard	Melbourne	1006	Line Street; Melbourne; FL 32901	28.07151	-80.60457
2015	FP&L	AT&T	2018	2375616	3/3/2015	10/26/2018	New	Brevard	Melbourne		902-998 Line Street; Melbourne;	28.07151	-80.6048
2015	FP&L	AT&T	2018	2375484	3/3/2015	10/26/2018	New	Brevard	Melbourne	2501	Canal Street; Melbourne; FL 329	28.07134	-80.60719
2015	FP&L	AT&T	2016	2375468	3/3/2015	10/26/2018	New	Brevard	Melbourne	718	Line Street; Melbourne; FL 32901	28.07154	-80.60777
2015	FP&L	AT&T	2018	2375364	3/3/2015	10/26/2018	New	Brevard	Melbourne	622	Burr Street; Melbourne; FL 3290	28.0694	-80.60929
2015	FP&L	AT&T	2017	2375356	3/3/2015	10/26/2018	New	Brevard	Melbourne	2598	South Grant Street; Melbourne; I	28.06942	-80.60891
2015	FP&L	AT&T	2018	2375349	3/3/2015	4/24/2018	New	Brevard	Melbourne		2700-2708 South Grant Street; M	28.06814	-80.60893
2015	FP&L	AT&T	2018	2375282	3/3/2015	4/24/2018	New	Brevard	Melbourne	2906	South Grant Street; Melbourne; I	28.0649	-80.60898
2015	FP&L	AT&T	2018	2375228	3/3/2015	10/26/2018	New	Palm Beach	West Palm Beach		R/O 7617 S DIXIE	26.64978	-80.05856
2015	FP&L	AT&T	2018	2375224	3/3/2015	4/24/2018	New	Brevard	Melbourne	955	East University Boulevard; Melbc	28.06365	-80.60519
2015	FP&L	AT&T	2018	2375223	3/3/2015	2/21/2018	New	Palm Beach	West Palm Beach		R/O 7617 S DIXIE	26.64943	-80.05857
2015	FP&L	AT&T	2017	2375219	3/3/2015	4/24/2018	New	Brevard	Melbourne	955	East University Boulevard; Melbc	28.06361	-80.6057
2015	FP&L	AT&T	2018	2375209	3/3/2015	10/26/2018	New	Palm Beach	West Palm Beach	7719	S DIXIE	26.64823	-80.0586
2015	FP&L	AT&T	2018	2375195	3/3/2015	10/26/2018	New	Palm Beach	West Palm Beach		S DIXIE AT PLM COAST PLZ	26.64735	-80.05862
2015	FP&L	AT&T	2018	2375148	3/3/2015	10/9/2018	New	Brevard	Melbourne	12	South Grant Street; Melbourne; I	28.06357	-80.60755
2015	FP&L	AT&T	2018	2375129	3/3/2015	4/24/2018	New	Brevard	Melbourne	695	East University Boulevard; Melbc	28.06333	-80.6096
2015	FP&L	AT&T	2018	2375124	3/3/2015	4/24/2018	New	Brevard	Melbourne		717 East University Boulevard; M	28.06361	-80.61025
2015	FP&L	AT&T	2018	2375084	3/3/2015	4/24/2018	New	Brevard	Melbourne		501-713 East University Boulevar	28.06367	-80.6129
2015	FP&L	AT&T	2018	2375047	3/3/2015	4/24/2018	New	Brevard	Melbourne		E University Blvd/ Carlson Cir (SE	28.06371	-80.61473
2015	FP&L	AT&T	2018	2375039	3/3/2015	4/24/2018	New	Brevard	Melbourne	325	East University Boulevard; Melbc	28.06373	-80.61565
2015	FP&L	AT&T	2018	2374968	3/3/2015	4/24/2018	New	Brevard	Melbourne	151	East University Boulevard; Melbc	28.0638	-80.61915
2015	FP&L	AT&T	2018	2374907	3/3/2015	2/20/2017	New	Seminole		1011	BANANA LAKE ROAD ACROSS FRI	28.78357	-81.36291
2015	FP&L	AT&T	2018	2374202	3/3/2015	9/18/2018	New	Palm Beach	Palm Beach		130' N/O 9303 Southampton PL	26.38358	-80.1906
2015	FP&L	AT&T	2018	2374174	3/3/2015	9/18/2018	New	Palm Beach	Palm Beach		228' N of 8960 CENTURY VILLAGE	26.38422	-80.18636
2015	FP&L	AT&T	2018	2374168	3/3/2015	9/18/2018	New	Palm Beach	Palm Beach		380' NE of 8960 CENTURY VILLAGE	26.38445	-80.18515
2015	FP&L	AT&T	2018	2373476	3/2/2015	2/15/2018	New	Miami-Dade	Miami		R/O 720 NE 141 ST	25.90453	-80.18437
2015	FP&L	AT&T	2016	2373379	3/2/2015	9/16/2017	New	Miami-Dade	Miami		R/O 8215 - ABBOTT AVE.	25.86695	-80.12272
2015	FP&L	AT&T	2017	2373304	3/2/2015	9/16/2017	New	Miami-Dade	Miami		R/O 6831 ABBOTT AVE.	25.85289	-80.12181
2015	FP&L	AT&T	2017	2373301	3/2/2015	3/16/2018	New	Miami-Dade	Miami		R/O 6839 ABBOTT AVE.	25.85333	-80.1218
2015	FP&L	AT&T	2017	2373296	3/2/2015	3/16/2018	New	Miami-Dade	Miami		S/O 6910 - BYRON AVE	25.8543	-80.12321
2015	FP&L	AT&T	2017	2373288	3/2/2015	3/16/2018	New	Miami-Dade	Miami	6960	BYRON AVE	25.85542	-80.12328
2015	FP&L	AT&T	2017	2373246	3/2/2015	9/16/2017	New	Miami-Dade	Miami		R/O 7241 WAYNE AVE.	25.85734	-80.12628
2015	FP&L	AT&T	2018	2373024	3/2/2015	10/3/2018	New	Palm Beach	Palm Beach		F/O 4783 Palo Verde Dr	26.53835	-80.11915
2015	FP&L	AT&T	2018	2373022	3/2/2015	10/3/2018	New	Palm Beach	Palm Beach		F/O 4745 Palo Verde Dr	26.53836	-80.11853
2015	FP&L	AT&T	2018	2373020	3/2/2015	10/3/2018	New	Palm Beach	Palm Beach		F/O 4709 Palo Verde Dr	26.53835	-80.11794
2015	FP&L	AT&T	2018	2373019	3/2/2015	10/3/2018	New	Palm Beach	Palm Beach		F/O 4671 Palo Verde Dr	26.53834	-80.11732
2015	FP&L	AT&T	2018	2373017	3/2/2015	10/3/2018	New	Palm Beach	Palm Beach		F/O 4633 Palo Verde Dr	26.53834	-80.11673
2015	FP&L	AT&T	2018	2373016	3/2/2015	9/6/2018	New	Palm Beach	Palm Beach		F/O 4578 Palo Verde Dr	26.5381	-80.1161
2015	FP&L	AT&T	2018	2373015	3/2/2015	10/3/2018	New	Palm Beach	Palm Beach		F/O 4557 Palo Verde Dr	26.53834	-80.11548
2015	FP&L	AT&T	2018	2373014	3/2/2015	10/3/2018	New	Palm Beach	Palm Beach		F/O 4501 Palo Verde Dr	26.53837	-80.11484
2015	FP&L	AT&T	2018	2372892	3/2/2015	10/3/2018	New	Palm Beach	Palm Beach		East side of S Military Trail, 4 Pol	26.5413	-80.12264
2015	FP&L	AT&T	2018	2372885	3/2/2015	10/3/2018	New	Palm Beach	Palm Beach		East side of S Military Trail, 5 Pol	26.53963	-80.12267
2015	FP&L	AT&T	2018	2372882	3/2/2015	10/3/2018	New	Palm Beach	Palm Beach		East side of S Military Trail, 3 Pol	26.5387	-80.12263
2015	FP&L	AT&T	2018	2372869	3/2/2015	10/3/2018	New	Palm Beach	Palm Beach		East side of S Military Trail, 1 Pol	26.53813	-80.12263
2015	FP&L	AT&T	2017	2372465	2/27/2015	8/23/2018	New	Broward	Fort Lauderdale	400-408	Southeast 18th Court	26.09829	-80.13866
2015	FP&L	AT&T	2018	2372439	2/27/2015	8/23/2018	New	Broward	Fort Lauderdale	225	Southwest 19th Street	26.0974	-80.14444
2015	FP&L	AT&T	2018	2372389	2/27/2015	4/4/2018	New	Broward	North Lauderdale		1600-1698 Southwest 81st Aveni	26.20652	-80.23616
2015	FP&L	AT&T	2018	2372380	2/27/2015	10/23/2018	New	Broward	Fort Lauderdale	508	Southwest 18th Court; Fort Laud	26.09775	-80.14844
2015	FP&L	AT&T	2018	2372359	2/27/2015	4/4/2018	New	Broward	North Lauderdale	2408	Belmont Lane; North Lauderdale.	26.207	-80.23421
2015	FP&L	AT&T	2018	2372352	2/27/2015	4/4/2018	New	Broward	North Lauderdale	100	Belmont Lane	26.2075	-80.23422
2015	FP&L	AT&T	2018	2372276	2/27/2015	11/2/2018	New	Broward	North Lauderdale		7507-7549 West McNab Road; N	26.2085	-80.2275
2015	FP&L	AT&T	2018	2372026	2/27/2015	8/7/2018	New	Miami-Dade	Doral	8670-8798	Northwest 29th Street	25.80068	-80.33634
2015	FP&L	AT&T	2018	2372025	2/27/2015	8/7/2018	New	Miami-Dade	Doral	8340-8668	Northwest 29th Street	25.80068	-80.3358
2015	FP&L	AT&T	2018	2372023	2/27/2015	1/23/2018	New	Miami-Dade	Doral	8340-8668	Northwest 29th Street	25.80068	-80.3353
2015	FP&L	AT&T	2018	2372018	2/27/2015	8/7/2018	New	Miami-Dade	Doral	8340-8668	Northwest 29th Street	25.80067	-80.335
2015	FP&L	AT&T	2018	2372015	2/27/2015	7/12/2018	New	Miami-Dade	Doral	8340-8668	Northwest 29th Street	25.80067	-80.33477
2015	FP&L	AT&T	2018	2372009	2/27/2015	1/24/2018	New	Miami-Dade	Doral	8340-8668	Northwest 29th Street	25.80068	-80.33327
2015	FP&L	AT&T	2018	2372006	2/27/2015	7/12/2018	New	Miami-Dade	Doral	8324	Northwest 29th Street	25.80067	-80.3321
2015	FP&L	AT&T	2018	2371995	2/27/2015	8/7/2018	New	Miami-Dade	Doral	8118-8180	Northwest 29th Street; Doral; FL	25.80066	-80.32837
2015	FP&L	AT&T	2018	2371994	2/27/2015	7/12/2018	New	Miami-Dade	Doral	8118-8180	Northwest 29th Street	25.80066	-80.32818
2015	FP&L	AT&T	2018	2371991	2/27/2015	7/12/2018	New	Miami-Dade	Doral	8118-8180	Northwest 29th Street	25.80066	-80.32798



## PUBLIC VERSION

Created Year	Owner Company	NTG Company	Updated Year	Ticket Number	Created On	Updated On	Ticket Type	County	Place	House Number	Street Name	Latitude	Longitude
2015	FP&L	AT&T	2018	2371987	2/27/2015	7/12/2018	New	Miami-Dade	Doral	8100	Northwest 29th Street	25.80066	-80.3273
2015	FP&L	AT&T	2018	2371977	2/27/2015	7/12/2018	New	Miami-Dade	Doral	8074-8116	Northwest 29th Street	25.80065	-80.32662
2015	FP&L	AT&T	2017	2371945	2/27/2015	1/23/2018	New	Miami-Dade	Doral	7933-8081	Northwest 31st Street	25.80265	-80.32712
2015	FP&L	AT&T	2018	2371941	2/27/2015	7/12/2018	New	Miami-Dade	Doral	7933-8081	Northwest 31st Street	25.80264	-80.32662
2015	FP&L	AT&T	2018	2371142	2/26/2015	9/24/2018	New	Palm Beach	Palm Beach	727	Mercury Street; West Palm Beach	26.66664	-80.10938
2015	FP&L	AT&T	2018	2371140	2/26/2015	9/24/2018	New	Palm Beach	Palm Beach	4200	Solar Avenue; West Palm Beach;	26.66623	-80.10887
2015	FP&L	AT&T	2018	2371128	2/26/2015	9/24/2018	New	Palm Beach	Palm Beach		4200-4298 Solar Avenue; West P	26.66624	-80.10915
2015	FP&L	AT&T	2018	2371122	2/26/2015	9/24/2018	New	Palm Beach	Palm Beach		4200-4298 Solar Avenue; West P	26.66624	-80.10941
2015	FP&L	AT&T	2018	2370894	2/26/2015	9/24/2018	New	Palm Beach	Palm Beach		893-949 Kirk Road; West Palm Be	26.66331	-80.10467
2015	FP&L	AT&T	2018	2370891	2/26/2015	9/24/2018	New	Palm Beach	Palm Beach		841-865 Kirk Road; West Palm Be	26.66387	-80.10463
2015	FP&L	AT&T	2018	2370883	2/26/2015	10/16/2018	New	Palm Beach	Palm Beach		815-839 Kirk Road; West Palm Be	26.66444	-80.10459
2015	FP&L	AT&T	2018	2370873	2/26/2015	10/16/2018	New	Palm Beach	Palm Beach		744-772 Kirk Road; West Palm Be	26.66538	-80.1043
2015	FP&L	AT&T	2018	2370866	2/26/2015	9/24/2018	New	Palm Beach	Palm Beach		601-631 Kirk Road; West Palm Be	26.66732	-80.10439
2015	FP&L	AT&T	2018	2370822	2/25/2015	7/12/2018	Transfer	Miami-Dade	Miami		NW 59th st ST EAST OF THE INTE	25.82428	-80.1963
2015	FP&L	AT&T	2018	2370327	2/25/2015	8/10/2018	New	Palm Beach	Greenacres City	3901-3935	South Military Trail	26.62	-80.11363
2015	FP&L	AT&T	2018	2370320	2/25/2015	8/13/2018	New	Palm Beach	Greenacres City	3833	South Military Trail	26.62121	-80.11359
2015	FP&L	AT&T	2018	2370269	2/25/2015	8/13/2018	New	Palm Beach	Greenacres City	3855	South Military Trail	26.62031	-80.11411
2015	FP&L	AT&T	2018	2369992	2/25/2015	8/13/2018	New	Palm Beach	Greenacres City	4900-4948	Bowman Road; Greenacres; FL 3	26.62224	-80.11951
2015	FP&L	AT&T	2018	2369844	2/25/2015	9/21/2018	New	Miami-Dade	Miami	930 -	STILLWATER DR.	25.86911	-80.12939
2015	FP&L	AT&T	2018	2369831	2/25/2015	8/6/2018	New	Miami-Dade	Miami	8870	SW 172 ST.	25.61033	-80.33642
2015	FP&L	AT&T	2018	2369829	2/25/2015	8/8/2018	New	Miami-Dade	Miami	16550	SW 90 AVE.	25.6164	-80.33947
2015	FP&L	AT&T	2018	2368926	2/24/2015	10/12/2018	New	Miami-Dade	Miami		R/O 21195 N MIAMI AV	25.96987	-80.20157
2015	FP&L	AT&T	2018	2368863	2/24/2015	9/25/2018	New	Broward			West Sunrise Boulevard 560' W/I	26.14683	-80.28523
2015	FP&L	AT&T	2018	2368855	2/24/2015	7/10/2018	New	Broward			West Sunrise Boulevard 610' E/O	26.14689	-80.28349
2015	FP&L	AT&T	2018	2368848	2/24/2015	7/10/2018	New	Broward			West Sunrise Boulevard 470' W/I	26.14653	-80.28025
2015	FP&L	AT&T	2018	2368847	2/24/2015	7/10/2018	New	Broward			West Sunrise Boulevard 350' W/I	26.14653	-80.28062
2015	FP&L	AT&T	2017	2368238	2/23/2015	9/24/2018	New	Brevard	Cocoa	6229-6259	North Atlantic Avenue; Cape Can	28.37418	-80.6055
2015	FP&L	AT&T	2018	2368208	2/23/2015	10/15/2018	New	Brevard	Cocoa		N Atlantic Ave/ Harding Ave (W 5	28.37203	-80.60573
2015	FP&L	AT&T	2018	2368012	2/23/2015	10/16/2018	New	Brevard	Cocoa	5600	North Banana River Boulevard; C	28.36933	-80.6089
2015	FP&L	AT&T	2018	2368009	2/23/2015	10/16/2018	New	Brevard	Cocoa	5600	North Banana River Boulevard; C	28.36894	-80.6089
2015	FP&L	AT&T	2018	2367860	2/23/2015	11/9/2018	New	Putnam	Pomona Park	221	S. RAILROAD AVE.	29.50035	-81.60021
2015	FP&L	AT&T	2018	2367857	2/23/2015	11/9/2018	New	Putnam	Pomona Park		C/O LAKE ST. AND LAKE BROWAF	29.51424	-81.60021
2015	FP&L	AT&T	2018	2367849	2/23/2015	11/9/2018	New	Putnam	Pomona Park		2ND POLE 5/O 274 S. RAILROAD	29.5013	-81.60122
2015	FP&L	AT&T	2018	2367847	2/23/2015	11/9/2018	New	Putnam	Pomona Park		C/O PALM AVE. AND RIDGE ST.	29.49557	-81.60124
2015	FP&L	AT&T	2018	2367831	2/23/2015	11/9/2018	New	Putnam	Pomona Park	236	PLEASANT ST.	29.49859	-81.60161
2015	FP&L	AT&T	2017	2367712	2/23/2015	9/24/2018	New	Brevard	Cocoa	4500-4598	North Banana River Boulevard; C	28.36012	-80.61008
2015	FP&L	AT&T	2018	2367563	2/23/2015	9/24/2018	New	Brevard	Cocoa	325	Angelo Lane; Cocoa Beach; FL 32	28.35961	-80.61078
2015	FP&L	AT&T	2017	2367454	2/23/2015	5/16/2018	New	Broward	Fort Lauderdale	1782-1804	Eisenhower Boulevard; Fort Laud	26.09938	-80.12431
2015	FP&L	AT&T	2016	2367378	2/23/2015	8/23/2018	New	Broward	Fort Lauderdale	1201-1299	Southeast 22nd Street; Fort Laud	26.09936	-80.12826
2015	FP&L	AT&T	2017	2367370	2/23/2015	8/23/2018	New	Broward	Fort Lauderdale	1450	Southeast 17th Street; Fort Laud	26.09971	-80.12825
2015	FP&L	AT&T	2017	2366497	2/20/2015	8/9/2018	New	Volusia	Daytona Beach		1055-1073 Flomich Street; Holly I	29.2484	-81.06406
2015	FP&L	AT&T	2017	2366494	2/20/2015	8/9/2018	New	Volusia	Daytona Beach		1075-1083 Flomich Street; Holly I	29.24824	-81.06443
2015	FP&L	AT&T	2018	2366490	2/20/2015	10/19/2018	New	Volusia	Daytona Beach	1100	Flomich Street; Holly Hill; FL 3211	29.24813	-81.06502
2015	FP&L	AT&T	2018	2366473	2/20/2015	9/25/2018	New	Volusia	Daytona Beach		1585-1599 Sunset Lane; Holly Hill	29.24748	-81.06615
2015	FP&L	AT&T	2018	2366456	2/20/2015	8/9/2018	New	Volusia	Daytona Beach	1548	Granada Avenue; Daytona Beach	29.24609	-81.06842
2015	FP&L	AT&T	2018	2366445	2/20/2015	8/9/2018	New	Volusia	Daytona Beach		1237-1277 Flomich Street; Dayto	29.24637	-81.06889
2015	FP&L	AT&T	2018	2366384	2/20/2015	8/9/2018	New	Volusia	Daytona Beach	1607	Derbyshire Road; Daytona Beach	29.24578	-81.07175
2015	FP&L	AT&T	2018	2366381	2/20/2015	8/9/2018	New	Volusia	Daytona Beach	1603	Derbyshire Road; Daytona Beach	29.24544	-81.07157
2015	FP&L	AT&T	2018	2366363	2/20/2015	3/2/2018	New	Miami-Dade	Miami	520	NW 136 ST	25.89882	-80.20765
2015	FP&L	AT&T	2018	2366352	2/20/2015	2/15/2018	New	Miami-Dade	Miami	136	10 NW 5 CT	25.89946	-80.20811
2015	FP&L	AT&T	2018	2365654	2/19/2015	9/28/2018	New	Miami-Dade	Miami		N/W/O C/O 202 LN. SW 127 AVE.	25.57923	-80.39698
2015	FP&L	AT&T	2018	2365611	2/19/2015	8/9/2018	New	Volusia	Daytona Beach	1509	Derbyshire Road; Daytona Beach	29.24306	-81.07026
2015	FP&L	AT&T	2017	2365600	2/19/2015	8/10/2018	New	Brevard	Cocoa		ON MORRIS AV 2ND LATERAL 5/C	28.43147	-80.77121
2015	FP&L	AT&T	2018	2365597	2/19/2015	8/16/2018	New	Volusia	Daytona Beach	1495	Derbyshire Road; Daytona Beach	29.242	-81.06968
2015	FP&L	AT&T	2017	2365593	2/19/2015	8/10/2018	New	Brevard	Cocoa		ON MORRIS AV 1ST LATERAL 5/O	28.43163	-80.77124
2015	FP&L	AT&T	2017	2365534	2/19/2015	8/10/2018	New	Brevard	Cocoa		A/F 4120 DEVOE AV	28.43638	-80.76882
2015	FP&L	AT&T	2018	2365528	2/19/2015	8/10/2018	New	Brevard	Cocoa		F/O 4230 DEVOE AV	28.43921	-80.7697
2015	FP&L	AT&T	2018	2365522	2/19/2015	8/10/2018	New	Brevard	Cocoa		F/O 401 PRATT PL	28.43688	-80.76897
2015	FP&L	AT&T	2018	2365521	2/19/2015	8/10/2018	New	Brevard	Cocoa		F/O 4236 DEVOE AV	28.43983	-80.76991
2015	FP&L	AT&T	2017	2365510	2/19/2015	8/10/2018	New	Brevard	Cocoa		5/E CORNER CANAVERAL GROVE	28.43217	-80.76749
2015	FP&L	AT&T	2018	2365509	2/19/2015	10/16/2018	New	Volusia	Daytona Beach	1386	Wright Street; Daytona Beach; FI	29.24128	-81.07456
2015	FP&L	AT&T	2017	2365508	2/19/2015	8/10/2018	New	Brevard	Cocoa		N/E CORNER CANAVERAL GROVE	28.43225	-80.76752
2015	FP&L	AT&T	2017	2365506	2/19/2015	4/25/2017	New	Brevard	Cocoa		R/O 3920 BROWN ST	28.42951	-80.76793
2015	FP&L	AT&T	2018	2365399	2/19/2015	8/16/2018	New	Volusia	Daytona Beach		1401-1451 Derbyshire Road; Day	29.24072	-81.06897
2015	FP&L	AT&T	2018	2365341	2/19/2015	2/15/2018	New	Miami-Dade	Miami		R/O 15327 NW 7 AVE.	25.91545	-80.21146
2015	FP&L	AT&T	2018	2365307	2/19/2015	8/16/2018	New	Volusia	Daytona Beach		1240-1298 13th Street; Daytona	29.23886	-81.06794
2015	FP&L	AT&T	2017	2365289	2/19/2015	9/18/2018	New	Miami-Dade	Miami	85	University Miami Experimental H	25.73373	-80.15997
2015	FP&L	AT&T	2018	2365229	2/19/2015	8/9/2018	New	Palm Beach	Palm Beach	216	Jennings Avenue; Greenacres; FL	26.62206	-80.12782
2015	FP&L	AT&T	2018	2365193	2/19/2015	2/2/2018	New	Palm Beach	Palm Beach	452	Martin Avenue; Greenacres; FL 3	26.62831	-80.12556
2015	FP&L	AT&T	2018	2364854	2/19/2015	2/28/2018	New	Miami-Dade	Miami		N/O 17390 SW 200 ST.	25.5803	-80.47415
2015	FP&L	AT&T	2018	2364851	2/19/2015	9/28/2018	New	Miami-Dade	Miami		R/O 15101 SW 200 ST.	25.58168	-80.43668
2015	FP&L	AT&T	2018	2364330	2/18/2015	6/26/2018	New	Brevard	Cape Canaveral	8660	North SR-A1A; Cape Canaveral; F	28.39507	-80.61084
2015	FP&L	AT&T	2018	2364284	2/18/2015	6/26/2018	New	Brevard	Cape Canaveral	8359	Rosalind Avenue; Cape Canavera	28.39206	-80.59988
2015	FP&L	AT&T	2016	2364282	2/18/2015	6/26/2018	New	Brevard	Cape Canaveral	104	Washington Avenue; Cape Canav	28.39125	-80.60536
2015	FP&L	AT&T	2018	2363158	2/17/2015	7/11/2018	New	Miami-Dade	Biscayne Park		FRONT OF 12420 6th AVE - SUPEI	25.89077	-80.18454
2015	FP&L	AT&T	2018	2362991	2/17/2015	7/11/2018	New	Miami-Dade	Biscayne Park		N/O 12320 NE 4TH CT (3rd POLE	25.88908	-80.18968
2015	FP&L	AT&T	2018	2362963	2/17/2015	7/11/2018	New	Miami-Dade	Biscayne Park		WEST SIDE OF GRIFFING BLVD AT	25.88818	-80.19141
2015	FP&L	AT&T	2018	2361679	2/16/2015	10/27/2017	New	Volusia	Daytona Beach			29.22539	-81.05114
2015	FP&L	AT&T	2018	2361657	2/16/2015	8/16/2018	New	Volusia	Daytona Beach	845		29.21717	-81.04008
2015	FP&L	AT&T	2018	2361644	2/16/2015	8/16/2018	New	Volusia	Daytona Beach	710		29.23189	-81.05158
2015	FP&L	AT&T	2018	2361638	2/16/2015	8/16/2018	New	Volusia	Daytona Beach	810		29.22215	-81.04259



## PUBLIC VERSION

Created Year	Owner Company	NTG Company	Updated Year	Ticket Number	Created On	Updated On	Ticket Type	County	Place	House Number	Street Name	Latitude	Longitude
2015	FP&L	AT&T	2018	2361636	2/16/2015	8/16/2018	New	Volusia	Daytona Beach		801	29.2218	-81.04142
2015	FP&L	AT&T	2018	2361197	2/13/2015	11/14/2018	New	Palm Beach	Palm Beach	1301	BELVEDERE RD	26.69083	-80.06995
2015	FP&L	AT&T	2018	2361176	2/13/2015	11/14/2018	New	Palm Beach	Palm Beach	1301	BELVEDERE RD	26.6908	-80.06885
2015	FP&L	AT&T	2018	2361125	2/13/2015	11/14/2018	New	Palm Beach	Palm Beach	1155	BELVEDERE RD (AT PROPERTY L	26.69079	-80.06836
2015	FP&L	AT&T	2018	2361030	2/13/2015	9/19/2018	New	Palm Beach	Boca Raton	1401	Spanish River Rd		
2015	FP&L	AT&T	2018	2360863	2/13/2015	10/31/2018	New	Broward	Pompano Beach	2311	Northeast 36th St	26.27562	-80.09092
2015	FP&L	AT&T	2018	2360130	2/12/2015	9/28/2018	New	Broward	Pompano Beach		E/5/O NW 3RD AVE N/O NW 35T	26.27441	-80.12788
2015	FP&L	AT&T	2018	2357133	2/9/2015	11/14/2018	New	Flagler	Ormond Beach	40	HOLLY STREET	29.30925	-81.11378
2015	FP&L	AT&T	2018	2357031	2/9/2015	1/31/2018	Transfer	Palm Beach	Delray Beach	V/O	SW 10TH AVE & SW 11TH AVE	26.44704	-80.08631
2015	FP&L	AT&T	2018	2356886	2/9/2015	9/18/2018	New	Palm Beach	Delray Beach	81	N/O MAURICE DR ON BARWICK I	26.46254	-80.1142
2015	FP&L	AT&T	2018	2356849	2/9/2015	10/21/2018	New	Miami-Dade	Miami	5620	Ludlam Road; South Miami; FL 3	25.71793	-80.30237
2015	FP&L	AT&T	2017	2356317	2/6/2015	3/24/2017	Transfer	Brevard		585	KALE ST	28.16543	-80.59834
2015	FP&L	AT&T	2018	2355503	2/6/2015	4/9/2018	New	Martin	Jensen Beach		1889-1899 Northeast Savannah F	27.22718	-80.23658
2015	FP&L	AT&T	2018	2355471	2/6/2015	4/9/2018	New	Martin	Jensen Beach	1272	1272 Northeast Business Park Pl	27.22679	-80.23667
2015	FP&L	AT&T	2018	2355469	2/6/2015	4/9/2018	New	Martin	Jensen Beach		1879-1883 Northeast Savannah F	27.22653	-80.23676
2015	FP&L	AT&T	2018	2351215	1/30/2015	10/31/2018	New	Broward	Pompano Beach		5E/C/O 290 NE 19TH ST	26.25373	-80.12099
2015	FP&L	AT&T	2018	2351159	1/30/2015	11/1/2018	New	Broward	Pompano Beach	2301	N DIXIE HWY	26.25925	-80.11836
2015	FP&L	AT&T	2018	2351148	1/30/2015	11/1/2018	New	Broward	Pompano Beach		4TH POLE N/O NE 31TH CT & DIX	26.27102	-80.11506
2015	FP&L	AT&T	2018	2351112	1/30/2015	11/1/2018	New	Broward	Pompano Beach		1ST POLE N/O NE 29TH ST & DIXI	26.26689	-80.11621
2015	FP&L	AT&T	2018	2351086	1/30/2015	11/1/2018	New	Broward	Pompano Beach	2801	N DIXIE HWY	26.26588	-80.11652
2015	FP&L	AT&T	2018	2351084	1/30/2015	11/1/2018	New	Broward	Pompano Beach	2801	N DIXIE HWY	26.26558	-80.11659
2015	FP&L	AT&T	2018	2351064	1/30/2015	11/1/2018	New	Broward	Pompano Beach	2621	N DIXIE HWY	26.26379	-80.11714
2015	FP&L	AT&T	2018	2351050	1/30/2015	11/1/2018	New	Broward	Pompano Beach	2521	N DIXIE HWY	26.26235	-80.11753
2015	FP&L	AT&T	2018	2350602	1/30/2015	8/8/2018	New	Palm Beach	Boca Raton	911	SW 21 ST	26.32983	-80.10437
2015	FP&L	AT&T	2018	2346319	1/26/2015	9/25/2018	New	Miami-Dade	Miami	1120	NW 119 ST.	25.88309	-80.21709
2015	FP&L	AT&T	2018	2346310	1/26/2015	9/13/2017	New	Miami-Dade	Miami	1171	NW 117 ST.	25.88211	-80.21822
2015	FP&L	AT&T	2018	2346293	1/26/2015	9/13/2017	New	Miami-Dade	Miami	1223	NW 118 ST.	25.88298	-80.21909
2015	FP&L	AT&T	2018	2345170	1/23/2015	10/31/2018	New	Broward	Lauderhill		7673-7699 Northwest 44th Stree	26.17937	-80.25295
2015	FP&L	AT&T	2018	2345103	1/23/2015	10/31/2018	New	Broward	Lauderhill		8449-8801 Northwest 44th Stree	26.17932	-80.26142
2015	FP&L	AT&T	2018	2345025	1/23/2015	10/31/2018	New	Broward	Lauderhill		8227-8447 Northwest 44th Stree	26.17932	-80.26312
2015	FP&L	AT&T	2018	2344962	1/23/2015	10/31/2018	New	Broward	Pompano Beach	1063	HILLSBORO MILE	26.28214	-80.07971
2015	FP&L	AT&T	2018	2344920	1/23/2015	8/1/2018	New	Broward		1701	SW 139TH AVE	26.0991	-80.33484
2015	FP&L	AT&T	2018	2343339	1/22/2015	1/18/2018	New	Broward	Hollywood	4525	HOLLYWOOD BLVD	26.01103	-80.18886
2015	FP&L	AT&T	2018	2343335	1/22/2015	1/18/2018	New	Broward	Hollywood	4447	HOLLYWOOD BLVD	26.01103	-80.18856
2015	FP&L	AT&T	2018	2343269	1/22/2015	1/18/2018	New	Broward	Hollywood	4415	HOLLYWOOD BLVD	26.01104	-80.18793
2015	FP&L	AT&T	2018	2343259	1/22/2015	1/18/2018	New	Broward	Hollywood	4351	HOLLYWOOD BLVD	26.01103	-80.18727
2015	FP&L	AT&T	2018	2343254	1/22/2015	1/18/2018	New	Broward	Hollywood	4415	HOLLYWOOD BLVD	26.01104	-80.18759
2015	FP&L	AT&T	2018	2343043	1/22/2015	11/12/2018	New	Putnam	Pomona Park	108	PROSPECT ST.	29.49533	-81.59525
2015	FP&L	AT&T	2018	2343042	1/22/2015	11/8/2017	New	Putnam	Pomona Park	263	SISCO RD.	29.52531	-81.59559
2015	FP&L	AT&T	2018	2343033	1/22/2015	11/12/2018	New	Putnam	Pomona Park	111	ROWE LN.	29.50245	-81.59742
2015	FP&L	AT&T	2018	2343032	1/22/2015	11/12/2018	New	Putnam	Pomona Park	116	LAKE EDGE TRL.	29.51678	-81.5976
2015	FP&L	AT&T	2018	2343028	1/22/2015	11/12/2018	New	Putnam	Pomona Park	201	PLEASANT ST.	29.49827	-81.59832
2015	FP&L	AT&T	2018	2343021	1/22/2015	11/12/2018	New	Putnam	Pomona Park	108	LAKE ST.	29.50267	-81.60012
2015	FP&L	AT&T	2018	2342594	1/21/2015	1/19/2018	New	Broward	Hollywood		R/O 625 N HIGHLAND DR	26.01591	-80.18232
2015	FP&L	AT&T	2018	2341927	1/21/2015	8/8/2018	New	Miami-Dade	Perrine		R/O 15021 SW 86 AVE.	25.63034	-80.33237
2015	FP&L	AT&T	2018	2341035	1/20/2015	10/24/2018	New	Palm Beach	Riviera Beach		RR OF 617 W 1ST ST	26.76408	-80.06284
2015	FP&L	AT&T	2018	2341023	1/20/2015	8/17/2018	New	Palm Beach	Riviera Beach	UNK	UNK		
2015	FP&L	AT&T	2018	2341021	1/20/2015	10/24/2018	New	Palm Beach	Riviera Beach		RR OF 625 W 1ST ST	26.76409	-80.06309
2015	FP&L	AT&T	2018	2337886	1/15/2015	9/19/2018	New	Palm Beach	Palm Beach	6500	Le Chalet Boulevard; Boynton Be	26.55117	-80.14841
2015	FP&L	AT&T	2018	2337885	1/15/2015	9/19/2018	New	Palm Beach	Palm Beach	6500	Le Chalet Boulevard; Boynton Be	26.55145	-80.14841
2015	FP&L	AT&T	2018	2337882	1/15/2015	9/19/2018	New	Palm Beach	Palm Beach	6500	Le Chalet Boulevard; Boynton Be	26.55174	-80.14841
2015	FP&L	AT&T	2018	2335755	1/13/2015	9/25/2018	New	Miami-Dade	Miami		F/O 924 88th St	25.87289	-80.12799
2015	FP&L	AT&T	2018	233549	1/13/2015	9/21/2018	New	Miami-Dade	Miami		F/O 9045 Bay Dr	25.87694	-80.12933
2015	FP&L	AT&T	2018	2332796	1/13/2015	4/25/2018	New	Brevard	Melbourne		1-99 East University Boulevard; A	28.06382	-80.62002
2015	FP&L	AT&T	2018	2332778	1/13/2015	7/19/2018	New	Broward	Parkland	6482	NW 6200 TER	26.31033	-80.20927
2015	FP&L	AT&T	2018	2332048	1/12/2015	11/14/2018	New	Seminole	Sanford		2501-2599 McCracken Road; San	28.80232	-81.29703
2015	FP&L	AT&T	2018	1921653	1/9/2015	8/10/2018	New	Brevard	Cocoa		R/O AND 4TH FEEDER POLE E	28.40503	-80.77799
2015	FP&L	AT&T	2018	1921652	1/9/2015	8/10/2018	New	Brevard	Cocoa		R/O AND 3RD FEEDER POLE E	28.40526	-80.77906
2015	FP&L	AT&T	2018	1920022	1/7/2015	7/31/2018	New	Palm Beach	Boynton Beach	518	Northeast 20th Avenue	26.54681	-80.05893
2016	FP&L	AT&T	2018	3015245	12/29/2016	10/18/2018	New	Putnam	Palatka	310	South Palm Avenue	29.64533	-81.66231
2016	FP&L	AT&T	2018	3014086	12/28/2016	10/20/2018	New	Flagler	Palm Coast		Roberts Road	29.48289	-81.14713
2016	FP&L	AT&T	2018	3013077	12/27/2016	10/22/2018	New	Volusia	South Daytona	900	Teague St	29.16988	-81.01945
2016	FP&L	AT&T	2018	3013000	12/27/2016	10/22/2018	New	Volusia	South Daytona	900	Big Tree Rd	29.16863	-81.01817
2016	FP&L	AT&T	2018	3012999	12/27/2016	10/22/2018	New	Volusia	South Daytona		Magnolia Rd	29.16838	-81.01804
2016	FP&L	AT&T	2018	3012998	12/27/2016	10/22/2018	New	Volusia	South Daytona	829	Big Tree Rd	29.16829	-81.01798
2016	FP&L	AT&T	2018	3012974	12/27/2016	10/22/2018	New	Volusia	South Daytona	2005	Magnolia Ave	29.16772	-81.01768
2016	FP&L	AT&T	2018	3012973	12/27/2016	11/3/2018	New	Volusia	South Daytona	832	Patterson Dr	29.16744	-81.01719
2016	FP&L	AT&T	2018	3012972	12/27/2016	11/3/2018	New	Volusia	South Daytona	2017	Magnolia Ave	29.16733	-81.01747
2016	FP&L	AT&T	2018	3012971	12/27/2016	11/6/2018	New	Volusia	South Daytona	2023	Magnolia Ave	29.16679	-81.01702
2016	FP&L	AT&T	2018	3012950	12/27/2016	11/3/2018	New	Volusia	South Daytona	2021	Magnolia Ave	29.16696	-81.01726
2016	FP&L	AT&T	2018	3012949	12/27/2016	11/3/2018	New	Volusia	South Daytona	2023	Magnolia Ave	29.16673	-81.01714
2016	FP&L	AT&T	2018	3012948	12/27/2016	11/3/2018	New	Volusia	South Daytona	2029	Magnolia Ave	29.16616	-81.01683
2016	FP&L	AT&T	2018	3012947	12/27/2016	11/6/2018	New	Volusia	South Daytona	896	Temple Rd	29.16581	-81.0165
2016	FP&L	AT&T	2018	3012907	12/27/2016	11/6/2018	New	Volusia	South Daytona	896	Temple Rd	29.16576	-81.0166
2016	FP&L	AT&T	2018	3012906	12/27/2016	11/6/2018	New	Volusia	South Daytona	2044	Magnolia Ave	29.16542	-81.01658
2016	FP&L	AT&T	2018	3012905	12/27/2016	11/6/2018	New	Volusia	South Daytona	890	Valencia Rd	29.16534	-81.01635
2016	FP&L	AT&T	2018	3012904	12/27/2016	11/6/2018	New	Volusia	South Daytona	889	Pineapple Rd	29.16486	-81.01597
2016	FP&L	AT&T	2018	3012884	12/27/2016	11/6/2018	New	Volusia	South Daytona	891	Valencia Rd	29.16482	-81.01606
2016	FP&L	AT&T	2018	3012883	12/27/2016	11/6/2018	New	Volusia	South Daytona	2048	Magnolia Ave	29.16442	-81.01604
2016	FP&L	AT&T	2018	3012882	12/27/2016	11/6/2018	New	Volusia	South Daytona	888	Pineapple Rd	29.16444	-81.01587
2016	FP&L	AT&T	2018	3012881	12/27/2016	11/6/2018	New	Volusia	South Daytona	885	Duncan Rd	29.16409	-81.0152



## PUBLIC VERSION

Created Year	Owner Company	NTG Company	Updated Year	TicketNumber	CreatedOn	UpdatedOn	TicketType	County	Place	HouseNumber	StreetName	Latitude	Longitude
2016	FP&L	AT&T	2018	3012880	12/27/2016	11/6/2018	New	Volusia	South Daytona	2056	Magnolia Ave	29.16352	-81.01562
2016	FP&L	AT&T	2018	3012872	12/27/2016	11/6/2018	New	Volusia	South Daytona			29.16393	-81.01558
2016	FP&L	AT&T	2018	3012871	12/27/2016	11/6/2018	New	Volusia	South Daytona	2061	Magnolia Ave	29.16356	-81.01538
2016	FP&L	AT&T	2018	3012747	12/27/2016	8/8/2018	New	Volusia	South Daytona	517	Ridge Blvd	29.1656	-81.00448
2016	FP&L	AT&T	2018	3012694	12/27/2016	9/29/2018	New	Volusia	Daytona Beach		S Peninsula Dr	29.20987	-81.00498
2016	FP&L	AT&T	2018	3012693	12/27/2016	9/27/2018	New	Volusia	Daytona Beach		S Peninsula Dr	29.21009	-81.0051
2016	FP&L	AT&T	2018	3012684	12/27/2016	9/27/2018	New	Volusia	Daytona Beach		S Peninsula Dr	29.21036	-81.00525
2016	FP&L	AT&T	2018	3012656	12/27/2016	6/5/2018	New	Palm Beach	Palm Beach	13601-136	N State Rd 7	26.48216	-80.20524
2016	FP&L	AT&T	2018	3012654	12/27/2016	6/5/2018	New	Palm Beach	Palm Beach	13601-136	N State Rd 7	26.48165	-80.20523
2016	FP&L	AT&T	2018	3012651	12/27/2016	6/5/2018	New	Palm Beach	Palm Beach	13645-136	N State Rd 7	26.4811	-80.20523
2016	FP&L	AT&T	2018	3012643	12/27/2016	6/5/2018	New	Palm Beach	Palm Beach	13651-136	N State Rd 7	26.48055	-80.20523
2016	FP&L	AT&T	2018	3012640	12/27/2016	6/5/2018	New	Palm Beach	Palm Beach	13651-136	N State Rd 7	26.48005	-80.20522
2016	FP&L	AT&T	2018	3012639	12/27/2016	6/5/2018	New	Palm Beach	Palm Beach	13673-136	N State Rd 7	26.47966	-80.20522
2016	FP&L	AT&T	2018	3012638	12/27/2016	6/5/2018	New	Palm Beach	Palm Beach	13673-136	N State Rd 7	26.47903	-80.20521
2016	FP&L	AT&T	2018	3012637	12/27/2016	6/5/2018	New	Palm Beach	Palm Beach	13699	N State Rd 7	26.47854	-80.2052
2016	FP&L	AT&T	2018	3012636	12/27/2016	6/5/2018	New	Palm Beach	Palm Beach	13701-137	N State Rd 7	26.4781	-80.20519
2016	FP&L	AT&T	2018	3012625	12/27/2016	6/5/2018	New	Palm Beach	Palm Beach	13701-137	N State Rd 7	26.4776	-80.20518
2016	FP&L	AT&T	2018	3012623	12/27/2016	6/5/2018	New	Palm Beach	Palm Beach	13701-137	N State Rd 7	26.47705	-80.20518
2016	FP&L	AT&T	2018	3012621	12/27/2016	6/5/2018	New	Palm Beach	Palm Beach	13701-137	N State Rd 7	26.4765	-80.20517
2016	FP&L	AT&T	2018	3012611	12/27/2016	6/5/2018	New	Palm Beach	Palm Beach	13743-137	N State Rd 7	26.47609	-80.20516
2016	FP&L	AT&T	2018	3012610	12/27/2016	6/5/2018	New	Palm Beach	Palm Beach	13753-137	N State Rd 7	26.47567	-80.20516
2016	FP&L	AT&T	2018	3012608	12/27/2016	6/5/2018	New	Palm Beach	Palm Beach	13753-137	N State Rd 7	26.4752	-80.20515
2016	FP&L	AT&T	2018	3012606	12/27/2016	6/5/2018	New	Palm Beach	Palm Beach	13753-137	N State Rd 7	26.47473	-80.20515
2016	FP&L	AT&T	2018	3012597	12/27/2016	6/5/2018	New	Palm Beach	Palm Beach	13753-137	N State Rd 7	26.4743	-80.20514
2016	FP&L	AT&T	2018	3012595	12/27/2016	6/5/2018	New	Palm Beach	Palm Beach	13753-137	N State Rd 7	26.47388	-80.20514
2016	FP&L	AT&T	2018	3012584	12/27/2016	6/5/2018	New	Palm Beach	Palm Beach	13801-138	N State Rd 7	26.47338	-80.20514
2016	FP&L	AT&T	2018	3012583	12/27/2016	6/5/2018	New	Palm Beach	Palm Beach	13801-138	N State Rd 7	26.47283	-80.20512
2016	FP&L	AT&T	2018	3012580	12/27/2016	6/5/2018	New	Palm Beach	Palm Beach	13801-138	N State Rd 7	26.47232	-80.20512
2016	FP&L	AT&T	2018	3012578	12/27/2016	6/5/2018	New	Palm Beach	Palm Beach	13801-138	N State Rd 7	26.47183	-80.20511
2016	FP&L	AT&T	2018	3012564	12/27/2016	6/5/2018	New	Palm Beach	Palm Beach	13839-138	N State Rd 7	26.47129	-80.2051
2016	FP&L	AT&T	2018	3012558	12/27/2016	6/5/2018	New	Palm Beach	Palm Beach	13839-138	N State Rd 7	26.47074	-80.2051
2016	FP&L	AT&T	2018	3012507	12/27/2016	6/5/2018	New	Palm Beach	Palm Beach	13879-139	N State Rd 7	26.4696	-80.20508
2016	FP&L	AT&T	2018	3012506	12/27/2016	6/5/2018	New	Palm Beach	Palm Beach	13913-139	N State Rd 7	26.46899	-80.20508
2016	FP&L	AT&T	2018	3012494	12/27/2016	6/5/2018	New	Palm Beach	Palm Beach	14095	US-441	26.46838	-80.20507
2016	FP&L	AT&T	2018	3012493	12/27/2016	6/5/2018	New	Palm Beach	Palm Beach	14095	US-441	26.46804	-80.20506
2016	FP&L	AT&T	2018	3012492	12/27/2016	6/5/2018	New	Palm Beach	Palm Beach	14095	US-441	26.46744	-80.20506
2016	FP&L	AT&T	2018	3012491	12/27/2016	6/5/2018	New	Palm Beach	Palm Beach	14095	US-441	26.46679	-80.20807
2016	FP&L	AT&T	2018	3012490	12/27/2016	6/5/2018	New	Palm Beach	Palm Beach	14095	US-441	26.46679	-80.20785
2016	FP&L	AT&T	2018	3012489	12/27/2016	6/5/2018	New	Palm Beach	Palm Beach	14095	US-441	26.46679	-80.20729
2016	FP&L	AT&T	2018	3012475	12/27/2016	6/5/2018	New	Palm Beach	Palm Beach	14159	N State Rd 7	26.46679	-80.2066
2016	FP&L	AT&T	2018	3012467	12/27/2016	6/5/2018	New	Palm Beach	Palm Beach	14159	N State Rd 7	26.46679	-80.20585
2016	FP&L	AT&T	2018	3012463	12/27/2016	6/5/2018	New	Palm Beach	Palm Beach	14095	US-441	26.4668	-80.20518
2016	FP&L	AT&T	2018	3012458	12/27/2016	6/5/2018	New	Palm Beach	Palm Beach	14095	US-441	26.46682	-80.20506
2016	FP&L	AT&T	2018	3009450	12/21/2016	7/13/2018	New	Indian River	Sebastian	432	Tulip Dr	27.78016	-80.48276
2016	FP&L	AT&T	2018	3009447	12/21/2016	7/13/2018	New	Indian River	Sebastian	402	Quarry Ln	27.77997	-80.48308
2016	FP&L	AT&T	2018	3009446	12/21/2016	7/13/2018	New	Indian River	Sebastian	441	Tulip Dr	27.77969	-80.48355
2016	FP&L	AT&T	2018	3009443	12/21/2016	7/13/2018	New	Indian River	Sebastian	400-408	Biscayne Ln	27.77951	-80.48386
2016	FP&L	AT&T	2018	3009442	12/21/2016	7/13/2018	New	Indian River	Sebastian	479	Tulip Dr	27.77923	-80.48433
2016	FP&L	AT&T	2018	3009430	12/21/2016	7/13/2018	New	Indian River	Sebastian	401	Tunison Ln	27.77895	-80.48479
2016	FP&L	AT&T	2018	3009422	12/21/2016	7/13/2018	New	Indian River	Sebastian	402	Watercrest St	27.77853	-80.48548
2016	FP&L	AT&T	2018	3009421	12/21/2016	7/13/2018	New	Indian River	Sebastian	493	Tulip Dr	27.77832	-80.48584
2016	FP&L	AT&T	2018	3009355	12/21/2016	7/13/2018	New	Indian River	Sebastian	1025	Barber St	27.78179	-80.48997
2016	FP&L	AT&T	2018	3009353	12/21/2016	7/13/2018	New	Indian River	Sebastian	1043	Barber St	27.78124	-80.48919
2016	FP&L	AT&T	2018	3009350	12/21/2016	7/13/2018	New	Indian River	Sebastian	1067	Barber St	27.78056	-80.48849
2016	FP&L	AT&T	2018	3009312	12/21/2016	7/13/2018	New	Indian River	Sebastian	1151	Barber St	27.77584	-80.4849
2016	FP&L	AT&T	2018	3009311	12/21/2016	7/13/2018	New	Indian River	Sebastian	1171	Barber St	27.77549	-80.48464
2016	FP&L	AT&T	2018	3009289	12/21/2016	7/13/2018	New	Indian River	Sebastian	1201	Barber St	27.77493	-80.48421
2016	FP&L	AT&T	2018	3009288	12/21/2016	7/13/2018	New	Indian River	Sebastian	1201	Barber St	27.77476	-80.48408
2016	FP&L	AT&T	2018	3009285	12/21/2016	7/13/2018	New	Indian River	Sebastian	1241	Barber St	27.77404	-80.48353
2016	FP&L	AT&T	2018	3009272	12/21/2016	7/13/2018	New	Indian River	Sebastian	1271	Barber St	27.77348	-80.48311
2016	FP&L	AT&T	2018	3009270	12/21/2016	7/13/2018	New	Indian River	Sebastian	1291	Barber St	27.77317	-80.48287
2016	FP&L	AT&T	2018	3009269	12/21/2016	7/13/2018	New	Indian River	Sebastian	420	Benedictine Terrace	27.77283	-80.48261
2016	FP&L	AT&T	2018	3009268	12/21/2016	7/13/2018	New	Indian River	Sebastian	1295	Barber St	27.77247	-80.48234
2016	FP&L	AT&T	2018	3009267	12/21/2016	7/13/2018	New	Indian River	Sebastian	1307	Barber St	27.77191	-80.48193
2016	FP&L	AT&T	2018	3009197	12/21/2016	7/13/2018	New	Indian River	Sebastian	1319	Barber St	27.77153	-80.48164
2016	FP&L	AT&T	2018	3009194	12/21/2016	7/13/2018	New	Indian River	Sebastian	1349	Barber St	27.7708	-80.48109
2016	FP&L	AT&T	2018	3009192	12/21/2016	7/13/2018	New	Indian River	Sebastian	1371-1373	Barber St	27.77008	-80.48055
2016	FP&L	AT&T	2018	3009190	12/21/2016	7/13/2018	New	Indian River	Sebastian	424	Rolling Hill Dr	27.7691	-80.4808
2016	FP&L	AT&T	2018	3009189	12/21/2016	7/13/2018	New	Indian River	Sebastian	414	Rolling Hill Dr	27.76932	-80.48043
2016	FP&L	AT&T	2018	3009177	12/21/2016	7/13/2018	New	Indian River	Sebastian	1270	George St	27.76975	-80.47973
2016	FP&L	AT&T	2018	3009159	12/21/2016	7/13/2018	New	Indian River	Sebastian	1437	Barber St	27.76806	-80.47901
2016	FP&L	AT&T	2018	3009156	12/21/2016	7/13/2018	New	Indian River	Sebastian	1485	Barber St	27.76733	-80.47845
2016	FP&L	AT&T	2018	3009148	12/21/2016	7/13/2018	New	Indian River	Sebastian	1533	Barber St	27.76662	-80.47791
2016	FP&L	AT&T	2018	3008906	12/21/2016	10/9/2018	New	Indian River	Sebastian	701-707	Sebastian Blvd	27.7941	-80.48356
2016	FP&L	AT&T	2018	3008905	12/21/2016	10/3/2018	New	Indian River	Sebastian	701	Commerce Center Dr	27.79368	-80.48394
2016	FP&L	AT&T	2018	3008904	12/21/2016	10/3/2018	New	Indian River	Sebastian	705	Sebastian Blvd	27.79343	-80.48417
2016	FP&L	AT&T	2018	3008869	12/21/2016	10/3/2018	New	Indian River	Sebastian	727	Sebastian Blvd	27.79289	-80.48465
2016	FP&L	AT&T	2018	3008864	12/21/2016	10/3/2018	New	Indian River	Sebastian	727	Sebastian Blvd	27.79251	-80.48499
2016	FP&L	AT&T	2018	3008851	12/21/2016	10/9/2018	New	Indian River	Sebastian	727	Sebastian Blvd	27.79225	-80.48523
2016	FP&L	AT&T	2018	3008243	12/21/2016	10/2/2018	New	Indian River	Sebastian	709-735	Sebastian Blvd	27.79081	-80.48652
2016	FP&L	AT&T	2018	3008164	12/21/2016	10/2/2018	New	Indian River	Sebastian	680	Melrose Ln	27.78803	-80.48889



## PUBLIC VERSION

Created Year	Owner Company	NTG Company	Updated Year	TicketNumber	CreatedOn	UpdatedOn	TicketType	County	Place	HouseNumber	StreetName	Latitude	Longitude
2016	FP&L	AT&T	2018	3008161	12/21/2016	10/2/2018	New	Indian River	Sebastian	680	Melrose Ln	27.78777	-80.48852
2016	FP&L	AT&T	2018	3008160	12/21/2016	10/2/2018	New	Indian River	Sebastian	680	Melrose Ln	27.78756	-80.48823
2016	FP&L	AT&T	2018	3008159	12/21/2016	10/2/2018	New	Indian River	Sebastian	660	Melrose Ln	27.78731	-80.48787
2016	FP&L	AT&T	2018	3008158	12/21/2016	10/2/2018	New	Indian River	Sebastian	644-660	Melrose Ln	27.78705	-80.48751
2016	FP&L	AT&T	2018	3008156	12/21/2016	10/9/2018	New	Indian River	Sebastian	616-630	Melrose Ln	27.78669	-80.487
2016	FP&L	AT&T	2018	3008152	12/21/2016	10/9/2018	New	Indian River	Sebastian	502	Melrose Ln	27.78485	-80.48456
2016	FP&L	AT&T	2018	3008149	12/21/2016	10/2/2018	New	Indian River	Sebastian	478	Melrose Ln	27.78404	-80.48396
2016	FP&L	AT&T	2018	3008148	12/21/2016	10/2/2018	New	Indian River	Sebastian	458	Melrose Ln	27.78366	-80.48367
2016	FP&L	AT&T	2018	3008145	12/21/2016	10/2/2018	New	Indian River	Sebastian	438	Melrose Ln	27.78283	-80.48303
2016	FP&L	AT&T	2018	3008144	12/21/2016	10/2/2018	New	Indian River	Sebastian	428	Melrose Ln	27.78236	-80.48268
2016	FP&L	AT&T	2018	3008143	12/21/2016	10/2/2018	New	Indian River	Sebastian	419	Melrose Ln	27.78197	-80.48239
2016	FP&L	AT&T	2018	3008115	12/21/2016	10/2/2018	New	Indian River	Sebastian	411	Melrose Ln	27.78161	-80.48212
2016	FP&L	AT&T	2018	3008114	12/21/2016	10/3/2018	New	Indian River	Sebastian	401	Melrose Ln	27.78117	-80.48179
2016	FP&L	AT&T	2018	3007277	12/20/2016	10/26/2018	New	Brevard	Palm Bay	6998-7002	Melbourne Tillman Canal No 38	27.90953	-80.67192
2016	FP&L	AT&T	2018	3007272	12/20/2016	10/26/2018	New	Brevard	Palm Bay	6998-7002	Melbourne Tillman Canal No 38	27.9098	-80.67192
2016	FP&L	AT&T	2018	3006026	12/19/2016	11/1/2018	New	Palm Beach	Palm Beach	9331-9491	FL-806	26.45376	-80.19287
2016	FP&L	AT&T	2018	3006010	12/19/2016	11/1/2018	New	Palm Beach	Palm Beach	9331-9491	FL-806	26.45377	-80.19376
2016	FP&L	AT&T	2018	3006009	12/19/2016	11/1/2018	New	Palm Beach	Palm Beach	9331-9491	FL-806	26.45377	-80.19415
2016	FP&L	AT&T	2018	3005988	12/19/2016	11/1/2018	New	Palm Beach	Palm Beach	9981	W Atlantic Ave	26.45377	-80.19512
2016	FP&L	AT&T	2017	3001254	12/14/2016	5/10/2017	Transfer	St Johns	St Johns	Around 58	Magnolia Ave		
2016	FP&L	AT&T	2018	2999168	12/12/2016	6/23/2018	New	Miami-Dade	Miami	12602	NW 115th Ave	25.88724	-80.38509
2016	FP&L	AT&T	2018	2999167	12/12/2016	6/23/2018	New	Miami-Dade	Miami		NW 115th Ave	25.88669	-80.38506
2016	FP&L	AT&T	2018	2999157	12/12/2016	6/23/2018	New	Miami-Dade	Miami		NW 115th Ave	25.88614	-80.38504
2016	FP&L	AT&T	2018	2999154	12/12/2016	6/23/2018	New	Miami-Dade	Miami		NW 115th Ave	25.88559	-80.38501
2016	FP&L	AT&T	2018	2999153	12/12/2016	6/23/2018	New	Miami-Dade	Miami		NW 115th Ave	25.88503	-80.38498
2016	FP&L	AT&T	2018	2999151	12/12/2016	6/23/2018	New	Miami-Dade	Miami		NW 115th Ave	25.88443	-80.38495
2016	FP&L	AT&T	2018	2999146	12/12/2016	6/23/2018	New	Miami-Dade	Miami		NW 115th Ave	25.8843	-80.38494
2016	FP&L	AT&T	2018	2999144	12/12/2016	6/23/2018	New	Miami-Dade	Miami	11399	NW 122nd St	25.8843	-80.38467
2016	FP&L	AT&T	2018	2999141	12/12/2016	6/23/2018	New	Miami-Dade	Miami	11381	NW 122nd St	25.88431	-80.38272
2016	FP&L	AT&T	2018	2999138	12/12/2016	6/23/2018	New	Miami-Dade	Miami	11305	NW 122nd St	25.88431	-80.38086
2016	FP&L	AT&T	2018	2999118	12/12/2016	6/23/2018	New	Miami-Dade	Miami	11067	NW 122nd St	25.88433	-80.37893
2016	FP&L	AT&T	2018	2999103	12/12/2016	6/23/2018	New	Miami-Dade	Miami	11087	NW 122nd St	25.88433	-80.37866
2016	FP&L	AT&T	2018	2999102	12/12/2016	6/23/2018	New	Miami-Dade	Miami	11067-111	NW 122nd St	25.88433	-80.3774
2016	FP&L	AT&T	2018	2999101	12/12/2016	6/23/2018	New	Miami-Dade	Miami	11067-111	NW 122nd St	25.88433	-80.37816
2016	FP&L	AT&T	2018	2999100	12/12/2016	6/23/2018	New	Miami-Dade	Miami	11067-111	NW 122nd St	25.88433	-80.37683
2016	FP&L	AT&T	2018	2999037	12/12/2016	6/23/2018	New	Miami-Dade	Miami	10648-106	NW 121st Way	25.87718	-80.37159
2016	FP&L	AT&T	2018	2999010	12/12/2016	4/14/2018	Transfer	Miami-Dade	Miami	6007	NW 7th Ave	25.83075	-80.20802
2016	FP&L	AT&T	2018	2998999	12/12/2016	3/9/2018	Transfer	Miami-Dade	Miami	3171	NW 18TH TER	25.79223	-80.2475
2016	FP&L	AT&T	2018	2998031	12/9/2016	11/3/2018	New	Volusia	South Daytona	2444	S Nova Rd	29.15697	-81.02142
2016	FP&L	AT&T	2018	2998011	12/9/2016	11/3/2018	New	Volusia	South Daytona			29.15745	-81.02168
2016	FP&L	AT&T	2018	2998010	12/9/2016	11/3/2018	New	Volusia	South Daytona	2430	S Nova Rd	29.15804	-81.02201
2016	FP&L	AT&T	2018	2997922	12/9/2016	9/25/2018	New	Brevard	Indian Harbour Beach		3 Coconut Rd	28.15398	-80.60371
2016	FP&L	AT&T	2018	2997796	12/9/2016	9/25/2018	New	Brevard	Indian Harbour Beach	4	Walapeg Dr	28.15376	-80.60364
2016	FP&L	AT&T	2018	2997784	12/9/2016	9/25/2018	New	Brevard	Indian Harbour Beach	1928	S Patrick Dr	28.14854	-80.59957
2016	FP&L	AT&T	2018	2997470	12/8/2016	11/3/2018	New	Volusia	South Daytona			29.16588	-81.0238
2016	FP&L	AT&T	2018	2997407	12/8/2016	11/3/2018	New	Volusia	South Daytona			29.16597	-81.02382
2016	FP&L	AT&T	2018	2997333	12/8/2016	11/3/2018	New	Volusia	South Daytona			29.16698	-81.02147
2016	FP&L	AT&T	2018	2997284	12/8/2016	11/3/2018	New	Volusia	South Daytona			29.16714	-81.02109
2016	FP&L	AT&T	2018	2997283	12/8/2016	11/3/2018	New	Volusia	South Daytona			29.16717	-81.02101
2016	FP&L	AT&T	2018	2997196	12/8/2016	11/3/2018	New	Volusia	South Daytona			29.16734	-81.02064
2016	FP&L	AT&T	2018	2997195	12/8/2016	11/3/2018	New	Volusia	South Daytona			29.16754	-81.02015
2016	FP&L	AT&T	2018	2997194	12/8/2016	11/3/2018	New	Volusia	South Daytona			29.16766	-81.01988
2016	FP&L	AT&T	2018	2997193	12/8/2016	11/3/2018	New	Volusia	South Daytona		Big Tree Rd	29.16783	-81.01946
2016	FP&L	AT&T	2018	2997121	12/8/2016	11/1/2018	New	Volusia	South Daytona	825	Big Tree Rd	29.16863	-81.01741
2016	FP&L	AT&T	2018	2997120	12/8/2016	11/3/2018	New	Volusia	South Daytona	817	Big Tree Rd	29.16874	-81.01713
2016	FP&L	AT&T	2018	2997119	12/8/2016	11/3/2018	New	Volusia	South Daytona	811	Big Tree Rd	29.16899	-81.01657
2016	FP&L	AT&T	2018	2997118	12/8/2016	11/3/2018	New	Volusia	South Daytona	807	Big Tree Rd	29.16922	-81.01599
2016	FP&L	AT&T	2018	2997099	12/8/2016	11/3/2018	New	Volusia	South Daytona	803	Big Tree Rd	29.16949	-81.0153
2016	FP&L	AT&T	2018	2993887	12/6/2016	9/26/2018	New	Brevard	West Melbourne	2120	W New Haven Ave	28.07905	-80.65677
2016	FP&L	AT&T	2018	2993861	12/6/2016	10/15/2018	New	Brevard	West Melbourne		Doherty Dr	28.07709	-80.65818
2016	FP&L	AT&T	2018	2993860	12/6/2016	10/8/2018	New	Brevard	West Melbourne	2225	W New Haven Ave	28.07869	-80.65847
2016	FP&L	AT&T	2018	2993856	12/6/2016	5/31/2018	New	Brevard	West Melbourne	2300	W New Haven Ave	28.07899	-80.6599
2016	FP&L	AT&T	2018	2993851	12/6/2016	10/4/2018	New	Brevard	West Melbourne	2321-2337	W New Haven Ave	28.07866	-80.66018
2016	FP&L	AT&T	2018	2993818	12/6/2016	7/27/2018	New	Brevard	West Melbourne	157	Dayton Blvd	28.08031	-80.66655
2016	FP&L	AT&T	2018	2993817	12/6/2016	7/27/2018	New	Brevard	West Melbourne	157	Dayton Blvd	28.0799	-80.66656
2016	FP&L	AT&T	2018	2993816	12/6/2016	7/27/2018	New	Brevard	West Melbourne	157	Dayton Blvd	28.07957	-80.66656
2016	FP&L	AT&T	2018	2993529	12/5/2016	11/15/2017	New	Columbia	Lake City	906	POPLAR LN.	30.18541	-82.65029
2016	FP&L	AT&T	2018	2992628	12/5/2016	10/10/2018	New	Palm Beach	Palm Beach			26.54172	-80.12267
2016	FP&L	AT&T	2016	2991723	12/2/2016	1/23/2018	Transfer	Broward	Hollywood	R 1305	N 31ST	26.02214	-80.17153
2016	FP&L	AT&T	2018	2991068	12/2/2016	11/14/2018	New	Miami-Dade	Miami	19401-194	SW 200th St	25.5796	-80.50484
2016	FP&L	AT&T	2018	2991063	12/2/2016	11/14/2018	New	Miami-Dade	Miami	19401-194	SW 200th St	25.5796	-80.50409
2016	FP&L	AT&T	2018	2991036	12/2/2016	11/14/2018	New	Miami-Dade	Miami	19450	SW 202nd St	25.57759	-80.50693
2016	FP&L	AT&T	2018	2991034	12/2/2016	11/14/2018	New	Miami-Dade	Miami	20200-203	SW 194th Ave	25.5775	-80.50684
2016	FP&L	AT&T	2018	2991020	12/2/2016	11/14/2018	New	Miami-Dade	Miami	20302-203	SW 194th Ave	25.57592	-80.50682
2016	FP&L	AT&T	2018	2991015	12/2/2016	11/14/2018	New	Miami-Dade	Miami	20550	SW 194th Ave	25.57498	-80.5068
2016	FP&L	AT&T	2018	2990742	12/1/2016	4/19/2017	New	Putnam		104	Browns Rd	29.59879	-81.59457
2016	FP&L	AT&T	2018	2990741	12/1/2016	4/19/2017	New	Putnam		101-109	Browns Rd	29.59868	-81.5947
2016	FP&L	AT&T	2018	2990727	12/1/2016	7/27/2018	New	Volusia	Edgewater	1704	UMBRELLA TREE DRIVE	28.96884	-80.91604
2016	FP&L	AT&T	2018	2990333	12/1/2016	9/28/2018	New	Volusia	South Daytona	404-408	Herbert St	29.14363	-80.99184
2016	FP&L	AT&T	2018	2990288	12/1/2016	8/30/2018	New	Volusia	South Daytona	402	Herbert St	29.14377	-80.9915
2016	FP&L	AT&T	2018	2990287	12/1/2016	9/28/2018	New	Volusia	South Daytona	300-398	Herbert St	29.14398	-80.99103



## PUBLIC VERSION

Created Year	Owner Company	NTG Company	Updated Year	TicketNumber	CreatedOn	UpdatedOn	TicketType	County	Place	HouseNumber	StreetName	Latitude	Longitude
2016	FP&L	AT&T	2018	2990286	12/1/2016	9/19/2018	New	Volusia	South Daytona	300-398	Herbert St	29.14394	-80.99112
2016	FP&L	AT&T	2018	2990285	12/1/2016	10/8/2018	New	Volusia	South Daytona	300-398	Herbert St	29.14407	-80.99079
2016	FP&L	AT&T	2018	2990274	12/1/2016	11/3/2018	New	Volusia	South Daytona	720	Lafayette St	29.14391	-80.98984
2016	FP&L	AT&T	2018	2990273	12/1/2016	9/28/2018	New	Volusia	South Daytona	806	Lafayette St	29.14473	-80.99025
2016	FP&L	AT&T	2018	2990272	12/1/2016	9/28/2018	New	Volusia	South Daytona	808	Lafayette St	29.14501	-80.99039
2016	FP&L	AT&T	2018	2990264	12/1/2016	10/8/2018	New	Volusia	South Daytona	720-798	Lafayette St	29.14437	-80.99005
2016	FP&L	AT&T	2018	2990263	12/1/2016	9/28/2018	New	Volusia	South Daytona	218	Herbert St	29.14447	-80.98988
2016	FP&L	AT&T	2018	2990262	12/1/2016	9/28/2018	New	Volusia	South Daytona	216	Herbert St	29.14462	-80.98945
2016	FP&L	AT&T	2018	2990253	12/1/2016	10/8/2018	New	Volusia	South Daytona	801-805	Lafayette St	29.14516	-80.98922
2016	FP&L	AT&T	2018	2990252	12/1/2016	9/28/2018	New	Volusia	South Daytona	212	Herbert St	29.14478	-80.98904
2016	FP&L	AT&T	2018	2990251	12/1/2016	9/28/2018	New	Volusia	South Daytona	110-198	Herbert St	29.14522	-80.98802
2016	FP&L	AT&T	2018	2990250	12/1/2016	9/28/2018	New	Volusia	South Daytona	110-198	Herbert St	29.1453	-80.98783
2016	FP&L	AT&T	2018	2989991	12/1/2016	9/28/2018	New	Volusia	South Daytona	3840-3870	FL-5	29.14452	-80.98821
2016	FP&L	AT&T	2018	2989990	12/1/2016	9/30/2018	New	Volusia	South Daytona	3840	5 Ridgewood Ave	29.14478	-80.98835
2016	FP&L	AT&T	2018	2989964	12/1/2016	9/27/2018	New	Volusia	South Daytona	3840	5 Ridgewood Ave	29.14488	-80.98884
2016	FP&L	AT&T	2018	2989962	12/1/2016	9/27/2018	New	Volusia	South Daytona	3742-3756	FL-5	29.14555	-80.98876
2016	FP&L	AT&T	2018	2989919	12/1/2016	7/27/2018	New	Volusia	Ormond Beach		5 NOVA RD	29.27079	-81.08086
2016	FP&L	AT&T	2018	2989913	12/1/2016	7/27/2018	New	Volusia	Ormond Beach		5 Nova Rd	29.26992	-81.08039
2016	FP&L	AT&T	2018	2989831	12/1/2016	11/14/2018	New	Volusia	Ormond Beach		Division Ave	29.2682	-81.07463
2016	FP&L	AT&T	2018	2989826	12/1/2016	11/14/2018	New	Volusia	Ormond Beach		Division Ave	29.26803	-81.07505
2016	FP&L	AT&T	2018	2989821	12/1/2016	9/28/2018	New	Volusia	South Daytona	3521	5 Ridgewood Ave	29.14791	-80.98953
2016	FP&L	AT&T	2018	2989818	12/1/2016	11/14/2018	New	Volusia	Ormond Beach		Division Ave	29.26785	-81.07546
2016	FP&L	AT&T	2018	2989817	12/1/2016	11/14/2018	New	Volusia	Ormond Beach		Division Ave	29.26768	-81.07587
2016	FP&L	AT&T	2018	2989815	12/1/2016	11/14/2018	New	Volusia	Ormond Beach		Division Ave	29.26752	-81.07628
2016	FP&L	AT&T	2018	2989811	12/1/2016	11/14/2018	New	Volusia	Ormond Beach		Division Ave	29.26735	-81.07667
2016	FP&L	AT&T	2018	2989808	12/1/2016	11/14/2018	New	Volusia	Ormond Beach		Division Ave	29.2672	-81.07708
2016	FP&L	AT&T	2018	2989632	12/1/2016	9/27/2018	New	Volusia	South Daytona		Valley St	29.15133	-80.99156
2016	FP&L	AT&T	2018	2989616	12/1/2016	9/28/2018	New	Volusia	South Daytona	3133-3175	FL-5	29.15185	-80.99151
2016	FP&L	AT&T	2018	2989168	11/30/2016	12/27/2017	New	Palm Beach	Boca Raton	2501-6273	Glades Rd	26.36894	-80.13776
2016	FP&L	AT&T	2018	2989155	11/30/2016	12/27/2017	New	Palm Beach	Boca Raton	5947-5999	Glades Rd	26.36892	-80.13706
2016	FP&L	AT&T	2018	2989146	11/30/2016	12/27/2017	New	Palm Beach	Boca Raton	5947-5999	Glades Rd	26.36891	-80.13673
2016	FP&L	AT&T	2018	2987614	11/29/2016	10/25/2018	New	Brevard	Cocoa		University of Central Florida -Coc	28.38188	-80.76208
2016	FP&L	AT&T	2018	2987266	11/29/2016	11/9/2018	New	Putnam		414-418	Co Rd 21	29.58213	-81.97348
2016	FP&L	AT&T	2018	2987265	11/29/2016	11/9/2018	New	Putnam		414-418	Co Rd 21	29.58237	-81.97347
2016	FP&L	AT&T	2018	2987264	11/29/2016	11/9/2018	New	Putnam		404	Co Rd 21	29.58414	-81.97342
2016	FP&L	AT&T	2018	2987243	11/29/2016	11/12/2018	New	Putnam			Co Rd 20A	29.58651	-81.98255
2016	FP&L	AT&T	2018	2987242	11/29/2016	11/12/2018	New	Putnam			Co Rd 20A	29.58704	-81.98319
2016	FP&L	AT&T	2018	2987241	11/29/2016	11/12/2018	New	Putnam			Co Rd 20A	29.58743	-81.98365
2016	FP&L	AT&T	2018	2987239	11/29/2016	11/12/2018	New	Putnam			Co Rd 20A	29.58779	-81.98427
2016	FP&L	AT&T	2018	2987190	11/29/2016	11/12/2018	New	Putnam			Co Rd 20A	29.58826	-81.98582
2016	FP&L	AT&T	2018	2987189	11/29/2016	11/12/2018	New	Putnam			Co Rd 20A	29.5883	-81.9865
2016	FP&L	AT&T	2018	2987183	11/29/2016	11/12/2018	New	Putnam			Co Rd 20A	29.58832	-81.98677
2016	FP&L	AT&T	2018	2987157	11/29/2016	11/12/2018	New	Putnam			Co Rd 20A	29.58834	-81.98721
2016	FP&L	AT&T	2018	2987155	11/29/2016	11/12/2018	New	Putnam			Co Rd 20A	29.58836	-81.98769
2016	FP&L	AT&T	2018	2987154	11/29/2016	11/12/2018	New	Putnam			Co Rd 20A	29.58837	-81.98811
2016	FP&L	AT&T	2018	2987153	11/29/2016	11/12/2018	New	Putnam			Co Rd 20A	29.58839	-81.98861
2016	FP&L	AT&T	2018	2987150	11/29/2016	11/13/2018	New	Putnam			Co Rd 20A	29.58841	-81.9891
2016	FP&L	AT&T	2018	2987136	11/29/2016	11/13/2018	New	Putnam			Co Rd 20A	29.58843	-81.98983
2016	FP&L	AT&T	2018	2986808	11/29/2016	11/9/2017	New	Columbia	Lake City	R/O 1823	E. DUVAL ST.	30.18787	-82.60858
2016	FP&L	AT&T	2018	2986802	11/29/2016	11/9/2017	New	Columbia	Lake City	R/O 180	SE CRAIG AVE	30.1865	-82.61055
2016	FP&L	AT&T	2018	2986797	11/29/2016	11/20/2017	New	Columbia	Lake City	R/O 138	S. CRAIG ST	30.18128	-82.61123
2016	FP&L	AT&T	2018	2986740	11/29/2016	5/31/2018	New	Seminole	Sanford		Old Lake Mary rd	28.78895	-81.29345
2016	FP&L	AT&T	2018	2986158	11/28/2016	11/9/2018	New	Putnam		504	Carlin Rdr	29.57699	-81.6004
2016	FP&L	AT&T	2018	2986155	11/28/2016	11/9/2018	New	Putnam		504	Carlin Rd	29.5771	-81.60039
2016	FP&L	AT&T	2018	2986154	11/28/2016	11/9/2018	New	Putnam		103	Clearwater	29.57704	-81.60081
2016	FP&L	AT&T	2018	2986152	11/28/2016	11/9/2018	New	Putnam		109	Clearwater	29.57689	-81.60185
2016	FP&L	AT&T	2018	2986151	11/28/2016	11/9/2018	New	Putnam		113	Clearwater	29.57683	-81.60226
2016	FP&L	AT&T	2018	2986150	11/28/2016	11/9/2018	New	Putnam		119	Clearwater	29.57677	-81.60266
2016	FP&L	AT&T	2018	2986149	11/28/2016	11/9/2018	New	Putnam		125	Clearwater	29.57669	-81.60326
2016	FP&L	AT&T	2018	2986148	11/28/2016	11/9/2018	New	Putnam		127	Clearwater	29.57663	-81.60367
2016	FP&L	AT&T	2018	2986142	11/28/2016	11/9/2018	New	Putnam		133	Clearwater	29.57656	-81.60418
2016	FP&L	AT&T	2018	2985946	11/28/2016	4/19/2018	New	Palm Beach	Belle Glade	R/O 212	SE 7TH ST	26.68475	-80.66086
2016	FP&L	AT&T	2018	2985777	11/28/2016	5/31/2018	New	Brevard	Palm Bay	6984-6996	Sartori Ave	27.90814	-80.67195
2016	FP&L	AT&T	2018	2985579	11/28/2016	5/31/2018	New	Brevard	Palm Bay	190	Warwick St	27.9109	-80.66896
2016	FP&L	AT&T	2018	2984294	11/23/2016	2/22/2018	New	Columbia	Lake City	493	S.W. QUAIL HEIGHTS TER.	30.1646	-82.67394
2016	FP&L	AT&T	2018	2983513	11/22/2016	10/4/2018	New	Brevard	Melbourne	2380	N Riverside Dr	28.12021	-80.58775
2016	FP&L	AT&T	2018	2983491	11/22/2016	10/4/2018	New	Brevard	Melbourne	2744-2760	N Riverside Dr	28.12401	-80.58913
2016	FP&L	AT&T	2018	2983468	11/22/2016	10/4/2018	New	Brevard	Melbourne	2780	N Riverside Dr	28.12519	-80.58956
2016	FP&L	AT&T	2018	2982728	11/21/2016	9/27/2018	New	Volusia	South Daytona	3090	S Ridgewood Ave	29.1539	-80.99298
2016	FP&L	AT&T	2018	2982699	11/21/2016	8/10/2018	New	Volusia	South Daytona	2900-2936	FL-5	29.15632	-80.99491
2016	FP&L	AT&T	2018	2982697	11/21/2016	8/10/2018	New	Volusia	South Daytona	2900-2936	FL-5	29.15636	-80.99453
2016	FP&L	AT&T	2018	2982672	11/21/2016	8/10/2018	New	Volusia	South Daytona		Sandusky Rd	29.15725	-80.99401
2016	FP&L	AT&T	2018	2982667	11/21/2016	8/10/2018	New	Volusia	South Daytona	301	Davey Rd	29.15699	-80.99476
2016	FP&L	AT&T	2018	2981079	11/18/2016	10/8/2018	New	Broward	Hollywood	2227	Thomas St	26.03181	-80.14268
2016	FP&L	AT&T	2018	2980912	11/18/2016	4/13/2018	New	Broward	Hollywood	1901-1999	N 14th Ave	26.02874	-80.13481
2016	FP&L	AT&T	2018	2980213	11/18/2016	10/24/2018	New	Brevard	Merritt Island	6201-6217	N Courtenay Pkwy	28.47037	-80.71006
2016	FP&L	AT&T	2018	2980151	11/18/2016	10/16/2018	New	Brevard	Merritt Island	6370	N Tropical Trail	28.47242	-80.71127
2016	FP&L	AT&T	2018	2980149	11/18/2016	11/1/2018	New	Brevard	Merritt Island		McGruder Rd	28.47273	-80.7106
2016	FP&L	AT&T	2018	2979190	11/17/2016	2/21/2018	New	Indian River	Fellsmere	7801-7815	130th Ave	27.7359	-80.59363
2016	FP&L	AT&T	2018	2979180	11/17/2016	2/21/2018	New	Indian River	Fellsmere	7801-7815	130th Ave	27.73569	-80.59364
2016	FP&L	AT&T	2018	2979173	11/17/2016	2/21/2018	New	Indian River	Fellsmere	12920	77th St	27.73568	-80.59325



## PUBLIC VERSION

Created Year	Owner Company	NTG Company	Updated Year	TicketNumber	CreatedOn	UpdatedOn	TicketType	County	Place	HouseNumber	StreetName	Latitude	Longitude
2016	FP&L	AT&T	2018	2979019	11/17/2016	10/4/2018	New	Palm Beach	West Palm Beach	4870	Palm Beach Canal Rd	26.67694	-80.11807
2016	FP&L	AT&T	2018	2978992	11/17/2016	10/4/2018	New	Palm Beach	West Palm Beach	2-140	W Trail Dr	26.67902	-80.12178
2016	FP&L	AT&T	2018	2978972	11/17/2016	10/4/2018	New	Palm Beach	West Palm Beach	2	W Trail Dr	26.67878	-80.12175
2016	FP&L	AT&T	2018	2978465	11/16/2016	9/27/2018	New	Miami-Dade	Miami	511	SW 16 AVE.	25.76813	-80.22108
2016	FP&L	AT&T	2018	2978463	11/16/2016	8/14/2018	New	Miami-Dade	Miami	1144	SW 4 ST.	25.76927	-80.21395
2016	FP&L	AT&T	2018	2978462	11/16/2016	8/14/2018	New	Miami-Dade	Miami	1144	SW 4 ST.	25.76942	-80.21396
2016	FP&L	AT&T	2018	2978443	11/16/2016	8/14/2018	New	Miami-Dade	Miami	530	SW 4 ST.	25.76997	-80.20319
2016	FP&L	AT&T	2018	2978027	11/16/2016	11/5/2018	New	Volusia	Edgewater	2328	Needle Palm Dr	28.95735	-80.90391
2016	FP&L	AT&T	2018	2976439	11/15/2016	10/4/2018	New	Palm Beach	Haverhill		Okeechobee Blvd E/O WABASSO	26.70692	-80.09927
2016	FP&L	AT&T	2018	2976296	11/15/2016	5/22/2018	New	Miami-Dade	Miami	713-719	NE 90th St	25.8578	-80.18269
2016	FP&L	AT&T	2018	2975930	11/15/2016	10/4/2018	New	Brevard	Melbourne	2936	Sarno Rd	28.12171	-80.66996
2016	FP&L	AT&T	2018	2974223	11/12/2016	10/3/2018	New	St Lucie			W of SE Pine Valley St.	27.25157	-80.31002
2016	FP&L	AT&T	2018	2974222	11/12/2016	10/4/2018	New	St Lucie			between 7th and 8th pole	27.24797	-80.31029
2016	FP&L	AT&T	2018	2974221	11/12/2016	10/3/2018	New	St Lucie			SE Pine Valley St.	27.24495	-80.31012
2016	FP&L	AT&T	2018	2974134	11/12/2016	5/25/2018	New	Volusia	Oak Hill	287	Beacon Light RD	28.87815	-80.87089
2016	FP&L	AT&T	2018	2973955	11/11/2016	10/15/2018	New	Volusia	Oak Hill	214	US 1	28.85976	-80.85128
2016	FP&L	AT&T	2018	2973950	11/11/2016	5/25/2018	New	Volusia	Oak Hill	699	US 1	28.83358	-80.84129
2016	FP&L	AT&T	2018	2973946	11/11/2016	5/25/2018	New	Volusia	Oak Hill	860	US 1	28.82788	-80.85099
2016	FP&L	AT&T	2018	2973648	11/11/2016	1/23/2018	New	Miami-Dade	Doral		NW 58TH ST	25.82613	-80.32889
2016	FP&L	AT&T	2018	2973642	11/11/2016	7/12/2018	New	Miami-Dade	Doral		NW 58TH ST	25.82609	-80.32843
2016	FP&L	AT&T	2018	2973610	11/11/2016	1/23/2018	New	Miami-Dade	Doral		NW 58TH ST	25.82656	-80.35123
2016	FP&L	AT&T	2018	2972548	11/10/2016	10/22/2018	New	Miami-Dade	Miami	815	SW 47th AVE	25.76357	-80.27109
2016	FP&L	AT&T	2018	2970717	11/9/2016	10/16/2018	New	Brevard	Titusville	S/O 4230	TANGLO AVE	28.56457	-80.80456
2016	FP&L	AT&T	2018	2970709	11/9/2016	10/17/2018	New	Brevard	Titusville		1ST POLE E/O VANGUARD AVE C	28.56475	-80.80664
2016	FP&L	AT&T	2018	2970701	11/9/2016	10/24/2018	New	Brevard	Titusville		C/O KNOX MCRAE DR AND POLA	28.56477	-80.80833
2016	FP&L	AT&T	2018	2970698	11/9/2016	10/24/2018	New	Brevard	Titusville	S/O 4290	POLARIS AVE	28.56477	-80.80886
2016	FP&L	AT&T	2018	2970696	11/9/2016	10/24/2018	New	Brevard	Titusville		F/O 730 KNOX MCRAE DR	28.56478	-80.80978
2016	FP&L	AT&T	2018	2969591	11/8/2016	10/24/2018	New	Brevard	Mims		HOLDER RD	28.66401	-80.86541
2016	FP&L	AT&T	2018	2969580	11/8/2016	10/24/2018	New	Brevard	Mims	4200	ROBINS HILLS CT	28.66498	-80.86541
2016	FP&L	AT&T	2018	2969532	11/8/2016	10/23/2018	New	Brevard	Mims	3531	W Main ST	28.66505	-80.85641
2016	FP&L	AT&T	2018	2967731	11/6/2016	9/28/2018	New	Seminole		601-699	W 6th St	28.80709	-81.27363
2016	FP&L	AT&T	2018	2966773	11/4/2016	11/9/2018	New	Palm Beach	Palm Beach	RO 6621	HILLSIDE LN	26.57853	-80.07316
2016	FP&L	AT&T	2016	2962083	11/1/2016	6/26/2018	New	Brevard	Cape Canaveral	8954	N ATLANTIC AVE	28.40541	-80.60341
2016	FP&L	AT&T	2018	2962033	11/1/2016	8/29/2018	New	Palm Beach	West Palm Beach		MORIKAMI PARK RD	26.42785	-80.15128
2016	FP&L	AT&T	2018	2960936	10/31/2016	10/15/2018	New	Volusia	Ormond Beach	3046-3092	FL-40	29.25408	-81.19742
2016	FP&L	AT&T	2018	2960935	10/31/2016	10/15/2018	New	Volusia	Ormond Beach	3046-3092	FL-40	29.25386	-81.1981
2016	FP&L	AT&T	2018	2960934	10/31/2016	10/15/2018	New	Volusia	Ormond Beach	3046-3092	FL-40	29.25379	-81.19835
2016	FP&L	AT&T	2018	2960933	10/31/2016	11/6/2018	New	Volusia	Ormond Beach	3046-3092	FL-40	29.25373	-81.19863
2016	FP&L	AT&T	2018	2960931	10/31/2016	11/6/2018	New	Volusia	Ormond Beach	3094-3098	FL-40	29.25364	-81.19905
2016	FP&L	AT&T	2018	2960905	10/31/2016	10/15/2018	New	Volusia	Ormond Beach	3100-3128	FL-40	29.25351	-81.19967
2016	FP&L	AT&T	2018	2960904	10/31/2016	10/15/2018	New	Volusia	Ormond Beach	3120	FL-40	29.25348	-81.20002
2016	FP&L	AT&T	2018	2960900	10/31/2016	10/15/2018	New	Volusia	Ormond Beach	3130-3178	FL-40	29.25339	-81.20118
2016	FP&L	AT&T	2018	2960878	10/31/2016	10/15/2018	New	Volusia	Ormond Beach	3130-3178	FL-40	29.25335	-81.20165
2016	FP&L	AT&T	2018	2960876	10/31/2016	10/15/2018	New	Volusia	Ormond Beach	3130-3178	FL-40	29.25332	-81.20212
2016	FP&L	AT&T	2018	2960851	10/31/2016	10/15/2018	New	Volusia	Ormond Beach	3130-3178	FL-40	29.25328	-81.2026
2016	FP&L	AT&T	2018	2960850	10/31/2016	10/15/2018	New	Volusia	Ormond Beach	3130-3178	FL-40	29.25327	-81.20274
2016	FP&L	AT&T	2018	2960849	10/31/2016	10/15/2018	New	Volusia	Ormond Beach	3190	FL-40	29.25324	-81.20322
2016	FP&L	AT&T	2018	2960848	10/31/2016	10/15/2018	New	Volusia	Ormond Beach	3190	FL-40	29.25323	-81.20331
2016	FP&L	AT&T	2018	2960827	10/31/2016	10/15/2018	New	Volusia	Ormond Beach	3200-3222	FL-40	29.2531	-81.20499
2016	FP&L	AT&T	2018	2960825	10/31/2016	10/15/2018	New	Volusia	Ormond Beach	3190	FL-40	29.2532	-81.2037
2016	FP&L	AT&T	2018	2960823	10/31/2016	10/15/2018	New	Volusia	Ormond Beach	3200-3222	FL-40	29.25318	-81.20396
2016	FP&L	AT&T	2018	2960822	10/31/2016	10/15/2018	New	Volusia	Ormond Beach	3200-3222	FL-40	29.25316	-81.20413
2016	FP&L	AT&T	2018	2960821	10/31/2016	10/15/2018	New	Volusia	Ormond Beach	3200-3222	FL-40	29.25313	-81.20458
2016	FP&L	AT&T	2018	2960747	10/31/2016	10/15/2018	New	Volusia	Ormond Beach	3200-3222	FL-40	29.25306	-81.20544
2016	FP&L	AT&T	2018	2960745	10/31/2016	10/15/2018	New	Volusia	Ormond Beach	3224-3226	FL-40	29.25303	-81.20589
2016	FP&L	AT&T	2018	2960732	10/31/2016	10/15/2018	New	Volusia	Ormond Beach	3228	FL-40	29.25298	-81.20658
2016	FP&L	AT&T	2018	2960681	10/31/2016	11/5/2018	New	Putnam	Satsuma		2 POLES SOUTH OF REED-BELL ST	29.61478	-81.5842
2016	FP&L	AT&T	2018	2960676	10/31/2016	10/15/2018	New	Volusia	Ormond Beach	3238-3244	FL-40	29.25295	-81.20691
2016	FP&L	AT&T	2018	2960675	10/31/2016	10/15/2018	New	Volusia	Ormond Beach	3238-3244	FL-40	29.2529	-81.20766
2016	FP&L	AT&T	2018	2960674	10/31/2016	10/15/2018	New	Volusia	Ormond Beach	3238-3244	FL-40	29.25289	-81.20774
2016	FP&L	AT&T	2018	2960673	10/31/2016	10/15/2018	New	Volusia	Ormond Beach	3246-3248	FL-40	29.25285	-81.20826
2016	FP&L	AT&T	2018	2960672	10/31/2016	11/6/2018	New	Volusia	Ormond Beach	3246-3248	FL-40	29.2528	-81.20895
2016	FP&L	AT&T	2018	2960654	10/31/2016	10/15/2018	New	Volusia	Ormond Beach	3250-3264	FL-40	29.25277	-81.20939
2016	FP&L	AT&T	2018	2960653	10/31/2016	10/15/2018	New	Volusia	Ormond Beach	3250-3264	FL-40	29.25273	-81.2098
2016	FP&L	AT&T	2018	2960652	10/31/2016	10/15/2018	New	Volusia	Ormond Beach	3250-3264	FL-40	29.25272	-81.21001
2016	FP&L	AT&T	2018	2960608	10/31/2016	5/30/2018	New	Volusia	Ormond Beach	3350	FL-40	29.25238	-81.21366
2016	FP&L	AT&T	2018	2960560	10/31/2016	11/9/2018	New	Putnam	Satsuma		2 POLE N/O C/L OF HORSELA	29.58101	-81.60579
2016	FP&L	AT&T	2018	2960528	10/31/2016	11/13/2017	New	Putnam	Satsuma		7308 U.S. 17	29.58894	-81.60586
2016	FP&L	AT&T	2018	2960338	10/29/2016	9/28/2018	New	Miami-Dade	Miami	F/O 3760	CHASE AVE	25.81218	-80.13182
2016	FP&L	AT&T	2018	2960336	10/29/2016	8/1/2018	New	Miami-Dade	Miami	R/O 4469	POST AVE	25.81833	-80.12858
2016	FP&L	AT&T	2018	2960331	10/29/2016	10/31/2018	New	St Johns	St Augustine		Heron St	29.89062	-81.32415
2016	FP&L	AT&T	2018	2960159	10/28/2016	11/12/2018	Transfer	Miami-Dade	Miami	126	SW 6TH AVE, N of (N of LOC 52)	25.77234	-80.20433
2016	FP&L	AT&T	2018	2960006	10/28/2016	10/25/2018	New	Broward	Coral Springs	12489	NW 44th St	26.28581	-80.29285
2016	FP&L	AT&T	2018	2959823	10/28/2016	10/15/2018	New	Volusia	Ormond Beach	3413-3445	FL-40	29.25105	-81.21752
2016	FP&L	AT&T	2018	2959820	10/28/2016	10/15/2018	New	Volusia	Ormond Beach	3413-3445	FL-40	29.25127	-81.21723
2016	FP&L	AT&T	2018	2959817	10/28/2016	10/15/2018	New	Volusia	Ormond Beach	3413-3445	FL-40	29.25149	-81.21694
2016	FP&L	AT&T	2016	2958857	10/27/2016	10/31/2017	Transfer	Broward		S 1115	N PARK RD	26.02086	-80.17539
2016	FP&L	AT&T	2018	2957241	10/26/2016	10/26/2018	New	St Johns	St Augustine		A/F 20 BUSAM ST.	29.88707	-81.28963
2016	FP&L	AT&T	2018	2957066	10/26/2016	11/9/2018	New	Miami-Dade	Miami	17700-177	SW 192nd St	25.58688	-80.47874
2016	FP&L	AT&T	2018	2957063	10/26/2016	11/9/2018	New	Miami-Dade	Miami		17782-178 SW 192nd St	25.58687	-80.47929
2016	FP&L	AT&T	2018	2957058	10/26/2016	11/9/2018	New	Miami-Dade	Miami		17782-178 SW 192nd St	25.58693	-80.47986



# PUBLIC VERSION

Created Year	Owner Company	NTG Company	Updated Year	Ticket Number	Created On	Updated On	Ticket Type	County	Place	House Number	Street Name	Latitude	Longitude
2016	FP&L	AT&T	2018	2957052	10/26/2016	11/9/2018	New	Miami-Dade	Miami	17782-178	SW 192nd St	25.58692	-80.48007
2016	FP&L	AT&T	2018	2957043	10/26/2016	11/9/2018	New	Miami-Dade	Miami	17954-179	SW 192nd St	25.58691	-80.48238
2016	FP&L	AT&T	2018	2957033	10/26/2016	11/9/2018	New	Miami-Dade	Miami	17954-179	SW 192nd St	25.58691	-80.48296
2016	FP&L	AT&T	2018	2957028	10/26/2016	11/9/2018	New	Miami-Dade	Miami	17954-179	SW 192nd St	25.58691	-80.4835
2016	FP&L	AT&T	2018	2957018	10/26/2016	11/9/2018	New	Miami-Dade	Miami	17998	SW 192nd St	25.5869	-80.48392
2016	FP&L	AT&T	2018	2957011	10/26/2016	11/9/2018	New	Miami-Dade	Miami	18000-181	SW 192nd St	25.5869	-80.48439
2016	FP&L	AT&T	2018	2957001	10/26/2016	11/9/2018	New	Miami-Dade	Miami	17998	SW 192nd St	25.5869	-80.48476
2016	FP&L	AT&T	2018	2956996	10/26/2016	11/9/2018	New	Miami-Dade	Miami	18100	SW 192nd St	25.58689	-80.48525
2016	FP&L	AT&T	2018	2956995	10/26/2016	11/9/2018	New	Miami-Dade	Miami	18100	SW 192nd St	25.58689	-80.48601
2016	FP&L	AT&T	2018	2956939	10/26/2016	11/9/2018	New	Miami-Dade	Miami	18584-186	SW 192nd St	25.58687	-80.49331
2016	FP&L	AT&T	2018	2956930	10/26/2016	11/9/2018	New	Miami-Dade	Miami	18200	SW 192nd St	25.58677	-80.48957
2016	FP&L	AT&T	2018	2956918	10/26/2016	11/9/2018	New	Miami-Dade	Miami	18200	SW 192nd St	25.58687	-80.48989
2016	FP&L	AT&T	2018	2956912	10/26/2016	11/9/2018	New	Miami-Dade	Miami	18200	SW 192nd St	25.58687	-80.49223
2016	FP&L	AT&T	2018	2956909	10/26/2016	11/9/2018	New	Miami-Dade	Miami	18584-186	SW 192nd St	25.58687	-80.493
2016	FP&L	AT&T	2018	2956904	10/26/2016	11/9/2018	New	Miami-Dade	Miami	18584-186	SW 192nd St	25.58686	-80.49376
2016	FP&L	AT&T	2018	2956898	10/26/2016	11/9/2018	New	Miami-Dade	Miami	18700-187	SW 192nd St	25.58686	-80.49476
2016	FP&L	AT&T	2018	2956893	10/26/2016	11/9/2018	New	Miami-Dade	Miami	18700-187	SW 192nd St	25.58685	-80.49549
2016	FP&L	AT&T	2018	2956889	10/26/2016	11/9/2018	New	Miami-Dade	Miami	18700-187	SW 192nd St	25.58684	-80.49611
2016	FP&L	AT&T	2018	2956879	10/26/2016	11/9/2018	New	Miami-Dade	Miami	18700-187	SW 192nd St	25.58702	-80.49671
2016	FP&L	AT&T	2018	2956871	10/26/2016	11/9/2018	New	Miami-Dade	Miami	18700-187	SW 192nd St	25.58684	-80.49672
2016	FP&L	AT&T	2018	2956856	10/26/2016	11/9/2018	New	Miami-Dade	Miami	19000	SW 192nd St	25.58681	-80.50011
2016	FP&L	AT&T	2018	2956846	10/26/2016	11/9/2018	New	Miami-Dade	Miami	19320	SW 192nd St	25.58676	-80.50636
2016	FP&L	AT&T	2018	2956840	10/26/2016	11/9/2018	New	Miami-Dade	Miami	19320	SW 192nd St	25.58676	-80.50666
2016	FP&L	AT&T	2018	2956828	10/26/2016	11/9/2018	New	Miami-Dade	Miami	19376	SW 192nd St	25.58676	-80.50698
2016	FP&L	AT&T	2018	2956819	10/26/2016	11/9/2018	New	Miami-Dade	Miami	19400-196	SW 198th St	25.58127	-80.50694
2016	FP&L	AT&T	2018	2956817	10/26/2016	11/9/2018	New	Miami-Dade	Miami	19400-196	SW 198th St	25.58127	-80.5069
2016	FP&L	AT&T	2018	2956802	10/26/2016	11/9/2018	New	Miami-Dade	Miami	19800-199	SW 194th Ave	25.58125	-80.50686
2016	FP&L	AT&T	2018	2956794	10/26/2016	11/9/2018	New	Miami-Dade	Miami	19062-191	SW 194th Ave	25.58664	-80.50687
2016	FP&L	AT&T	2018	2956780	10/26/2016	11/9/2018	New	Miami-Dade	Miami	19062-191	SW 194th Ave	25.58634	-80.50687
2016	FP&L	AT&T	2018	2956775	10/26/2016	11/9/2018	New	Miami-Dade	Miami	19600	SW 194th Ave	25.58315	-80.50712
2016	FP&L	AT&T	2018	2956773	10/26/2016	11/9/2018	New	Miami-Dade	Miami	19600	SW 194th Ave	25.58316	-80.50687
2016	FP&L	AT&T	2018	2956762	10/26/2016	11/9/2018	New	Miami-Dade	Miami	19600	SW 194th Ave	25.58223	-80.50686
2016	FP&L	AT&T	2018	2956756	10/26/2016	11/9/2018	New	Miami-Dade	Miami	19600	SW 194th Ave	25.58182	-80.50686
2016	FP&L	AT&T	2018	2956749	10/26/2016	11/12/2018	New	Miami-Dade	Miami	19801-199	SW 194th Ave	25.58127	-80.5067
2016	FP&L	AT&T	2018	2956744	10/26/2016	11/9/2018	New	Miami-Dade	Miami	19801-199	SW 194th Ave	25.58063	-80.50656
2016	FP&L	AT&T	2018	2955452	10/25/2016	11/7/2018	New	Volusia	Ormond Beach	2375-2491	FL-40	29.25611	-81.16193
2016	FP&L	AT&T	2018	2955432	10/25/2016	11/7/2018	New	Volusia	Ormond Beach	2375-2491	FL-40	29.2561	-81.16178
2016	FP&L	AT&T	2018	2955429	10/25/2016	11/7/2018	New	Volusia	Ormond Beach	2375-2491	FL-40	29.25599	-81.16098
2016	FP&L	AT&T	2018	2955428	10/25/2016	10/17/2018	New	Volusia	Ormond Beach	2375-2491	FL-40	29.25594	-81.16058
2016	FP&L	AT&T	2018	2955420	10/25/2016	10/17/2018	New	Volusia	Ormond Beach	2375-2491	FL-40	29.25592	-81.16049
2016	FP&L	AT&T	2018	2955419	10/25/2016	10/17/2018	New	Volusia	Ormond Beach	2375-2491	FL-40	29.25589	-81.16018
2016	FP&L	AT&T	2018	2955418	10/25/2016	11/7/2018	New	Volusia	Ormond Beach	2375-2491	FL-40	29.25582	-81.15978
2016	FP&L	AT&T	2018	2955417	10/25/2016	10/17/2018	New	Volusia	Ormond Beach	2375-2491	FL-40	29.25579	-81.15938
2016	FP&L	AT&T	2018	2955361	10/25/2016	10/17/2018	New	Volusia	Ormond Beach	2375-2491	FL-40	29.25574	-81.1591
2016	FP&L	AT&T	2018	2955360	10/25/2016	10/17/2018	New	Volusia	Ormond Beach	2375-2491	FL-40	29.25574	-81.15898
2016	FP&L	AT&T	2018	2955359	10/25/2016	10/17/2018	New	Volusia	Ormond Beach	2375-2491	FL-40	29.25569	-81.15858
2016	FP&L	AT&T	2018	2955358	10/25/2016	10/17/2018	New	Volusia	Ormond Beach	2375-2491	FL-40	29.25566	-81.15839
2016	FP&L	AT&T	2018	2955340	10/25/2016	10/17/2018	New	Volusia	Ormond Beach	2375-2491	FL-40	29.25563	-81.15818
2016	FP&L	AT&T	2018	2955339	10/25/2016	5/24/2018	New	Volusia	Ormond Beach	2375-2491	FL-40	29.25558	-81.15778
2016	FP&L	AT&T	2018	2955338	10/25/2016	10/17/2018	New	Volusia	Ormond Beach	2375-2491	FL-40	29.25557	-81.1577
2016	FP&L	AT&T	2018	2955336	10/25/2016	10/17/2018	New	Volusia	Ormond Beach	2375-2491	FL-40	29.25553	-81.15738
2016	FP&L	AT&T	2018	2955295	10/25/2016	10/17/2018	New	Volusia	Ormond Beach	2375-2491	FL-40	29.25549	-81.157
2016	FP&L	AT&T	2018	2955294	10/25/2016	10/17/2018	New	Volusia	Ormond Beach	2375-2491	FL-40	29.25543	-81.15657
2016	FP&L	AT&T	2018	2955293	10/25/2016	10/17/2018	New	Volusia	Ormond Beach	2375-2491	FL-40	29.25538	-81.15617
2016	FP&L	AT&T	2018	2955270	10/25/2016	11/2/2018	New	Volusia	Ormond Beach	2524-2698	FL-40	29.25692	-81.16515
2016	FP&L	AT&T	2018	2955269	10/25/2016	11/2/2018	New	Volusia	Ormond Beach	2558-2578	FL-40	29.25714	-81.16546
2016	FP&L	AT&T	2018	2955256	10/25/2016	11/2/2018	New	Volusia	Ormond Beach	2558-2578	FL-40	29.25756	-81.16599
2016	FP&L	AT&T	2018	2955255	10/25/2016	11/2/2018	New	Volusia	Ormond Beach	2558-2578	FL-40	29.25765	-81.16611
2016	FP&L	AT&T	2018	2955254	10/25/2016	10/17/2018	New	Volusia	Ormond Beach	2578	FL-40	29.2579	-81.16643
2016	FP&L	AT&T	2018	2955139	10/25/2016	10/17/2018	New	Volusia	Ormond Beach	2580	FL-40	29.25796	-81.16651
2016	FP&L	AT&T	2018	2955138	10/25/2016	5/24/2018	New	Volusia	Ormond Beach	2580-2698	FL-40	29.25815	-81.16675
2016	FP&L	AT&T	2018	2955080	10/25/2016	10/17/2018	New	Volusia	Ormond Beach	2580-2698	FL-40	29.25865	-81.1674
2016	FP&L	AT&T	2018	2955078	10/25/2016	10/17/2018	New	Volusia	Ormond Beach	2580-2698	FL-40	29.2589	-81.16773
2016	FP&L	AT&T	2018	2955077	10/25/2016	5/24/2018	New	Volusia	Ormond Beach	2580-2698	FL-40	29.25916	-81.16805
2016	FP&L	AT&T	2018	2955053	10/25/2016	10/17/2018	New	Volusia	Ormond Beach	2580-2698	FL-40	29.25941	-81.16837
2016	FP&L	AT&T	2018	2955052	10/25/2016	10/17/2018	New	Volusia	Ormond Beach	2580-2698	FL-40	29.25955	-81.16855
2016	FP&L	AT&T	2018	2955051	10/25/2016	10/17/2018	New	Volusia	Ormond Beach	2580-2698	FL-40	29.25966	-81.1687
2016	FP&L	AT&T	2018	2955050	10/25/2016	10/17/2018	New	Volusia	Ormond Beach	2580-2698	FL-40	29.25991	-81.16902
2016	FP&L	AT&T	2018	2955041	10/25/2016	10/17/2018	New	Volusia	Ormond Beach	2580-2698	FL-40	29.25995	-81.16908
2016	FP&L	AT&T	2018	2955040	10/25/2016	10/17/2018	New	Volusia	Ormond Beach	2580-2698	FL-40	29.26016	-81.16935
2016	FP&L	AT&T	2018	2955039	10/25/2016	10/17/2018	New	Volusia	Ormond Beach	2580-2698	FL-40	29.26036	-81.16959
2016	FP&L	AT&T	2018	2955038	10/25/2016	5/24/2018	New	Volusia	Ormond Beach	2580-2698	FL-40	29.26041	-81.16967
2016	FP&L	AT&T	2018	2954799	10/24/2016	11/7/2018	New	Volusia	Ormond Beach	2718-2726	FL-40	29.2619	-81.17658
2016	FP&L	AT&T	2018	2954798	10/24/2016	11/7/2018	New	Volusia	Ormond Beach	2718-2726	FL-40	29.26156	-81.17751
2016	FP&L	AT&T	2018	2954797	10/24/2016	10/17/2018	New	Volusia	Ormond Beach	2728	FL-40	29.26141	-81.17791
2016	FP&L	AT&T	2018	2954796	10/24/2016	10/17/2018	New	Volusia	Ormond Beach	2728-2764	FL-40	29.26132	-81.17813
2016	FP&L	AT&T	2018	2954792	10/24/2016	10/17/2018	New	Volusia	Ormond Beach	2728-2764	FL-40	29.26126	-81.17831
2016	FP&L	AT&T	2018	2954791	10/24/2016	10/17/2018	New	Volusia	Ormond Beach	2728-2764	FL-40	29.26111	-81.17871
2016	FP&L	AT&T	2018	2954790	10/24/2016	10/17/2018	New	Volusia	Ormond Beach	2728-2764	FL-40	29.26101	-81.17896
2016	FP&L	AT&T	2018	2954789	10/24/2016	10/17/2018	New	Volusia	Ormond Beach	2728-2764	FL-40	29.26096	-81.17911
2016	FP&L	AT&T	2018	2954782	10/24/2016	10/17/2018	New	Volusia	Ormond Beach	2728-2764	FL-4		



## PUBLIC VERSION

Created Year	Owner Company	NTG Company	Updated Year	Ticket Number	Created On	Updated On	Ticket Type	County	Place	House Number	Street Name	Latitude	Longitude
2016	FP&L	AT&T	2018	2954781	10/24/2016	10/17/2018	New	Volusia	Ormond Beach	2728-2764	FL-40	29.26069	-81.1798
2016	FP&L	AT&T	2018	2954780	10/24/2016	10/17/2018	New	Volusia	Ormond Beach	2764	FL-40	29.26066	-81.17991
2016	FP&L	AT&T	2018	2954779	10/24/2016	10/17/2018	New	Volusia	Ormond Beach	2766-2786	FL-40	29.26051	-81.18031
2016	FP&L	AT&T	2018	2954769	10/24/2016	10/17/2018	New	Volusia	Ormond Beach	2766-2786	FL-40	29.26038	-81.18064
2016	FP&L	AT&T	2018	2954768	10/24/2016	11/7/2018	New	Volusia	Ormond Beach	2766-2786	FL-40	29.26036	-81.18071
2016	FP&L	AT&T	2018	2954767	10/24/2016	10/17/2018	New	Volusia	Ormond Beach	2766-2786	FL-40	29.26021	-81.18111
2016	FP&L	AT&T	2018	2954766	10/24/2016	10/17/2018	New	Volusia	Ormond Beach	2766-2786	FL-40	29.26015	-81.18125
2016	FP&L	AT&T	2018	2954764	10/24/2016	10/17/2018	New	Volusia	Ormond Beach	2788	FL-40	29.26006	-81.18151
2016	FP&L	AT&T	2018	2954763	10/24/2016	10/17/2018	New	Volusia	Ormond Beach	2788-2802	FL-40	29.25991	-81.18191
2016	FP&L	AT&T	2018	2954762	10/24/2016	11/2/2018	New	Volusia	Ormond Beach	2788-2802	FL-40	29.25976	-81.18232
2016	FP&L	AT&T	2018	2954761	10/24/2016	10/15/2018	New	Volusia	Ormond Beach	2788-2802	FL-40	29.25969	-81.1825
2016	FP&L	AT&T	2018	2954759	10/24/2016	11/2/2018	New	Volusia	Ormond Beach	2804-2816	FL-40	29.2596	-81.18272
2016	FP&L	AT&T	2018	2954758	10/24/2016	11/2/2018	New	Volusia	Ormond Beach	2804-2816	FL-40	29.25945	-81.18312
2016	FP&L	AT&T	2018	2954757	10/24/2016	11/2/2018	New	Volusia	Ormond Beach	2804-2816	FL-40	29.25943	-81.18319
2016	FP&L	AT&T	2018	2954756	10/24/2016	11/2/2018	New	Volusia	Ormond Beach	2804-2816	FL-40	29.25931	-81.18351
2016	FP&L	AT&T	2018	2954752	10/24/2016	11/2/2018	New	Volusia	Ormond Beach	2818	FL-40	29.25915	-81.18393
2016	FP&L	AT&T	2018	2954751	10/24/2016	11/2/2018	New	Volusia	Ormond Beach	2818	FL-40	29.259	-81.18432
2016	FP&L	AT&T	2018	2954750	10/24/2016	11/2/2018	New	Volusia	Ormond Beach	2818-2974	FL-40	29.25885	-81.18472
2016	FP&L	AT&T	2018	2954749	10/24/2016	10/15/2018	New	Volusia	Ormond Beach	2818-2974	FL-40	29.2587	-81.18512
2016	FP&L	AT&T	2018	2954747	10/24/2016	10/15/2018	New	Volusia	Ormond Beach	2818-2974	FL-40	29.25858	-81.18546
2016	FP&L	AT&T	2018	2954746	10/24/2016	10/15/2018	New	Volusia	Ormond Beach	2818-2974	FL-40	29.25855	-81.18552
2016	FP&L	AT&T	2018	2954745	10/24/2016	10/15/2018	New	Volusia	Ormond Beach	2818-2974	FL-40	29.2584	-81.18592
2016	FP&L	AT&T	2018	2954744	10/24/2016	10/15/2018	New	Volusia	Ormond Beach	2818-2974	FL-40	29.2583	-81.1862
2016	FP&L	AT&T	2018	2954709	10/24/2016	10/15/2018	New	Volusia	Ormond Beach	2818-2974	FL-40	29.25825	-81.18632
2016	FP&L	AT&T	2018	2954708	10/24/2016	10/15/2018	New	Volusia	Ormond Beach	2818-2974	FL-40	29.2581	-81.18672
2016	FP&L	AT&T	2018	2954707	10/24/2016	10/15/2018	New	Volusia	Ormond Beach	2818-2974	FL-40	29.25802	-81.18695
2016	FP&L	AT&T	2018	2954706	10/24/2016	10/15/2018	New	Volusia	Ormond Beach	2818-2974	FL-40	29.25795	-81.18713
2016	FP&L	AT&T	2018	2954698	10/24/2016	10/15/2018	New	Volusia	Ormond Beach	2818-2974	FL-40	29.2578	-81.18753
2016	FP&L	AT&T	2018	2954697	10/24/2016	10/15/2018	New	Volusia	Ormond Beach	2818-2974	FL-40	29.25777	-81.1876
2016	FP&L	AT&T	2018	2954696	10/24/2016	10/15/2018	New	Volusia	Ormond Beach	2818-2974	FL-40	29.25765	-81.18793
2016	FP&L	AT&T	2018	2954695	10/24/2016	10/15/2018	New	Volusia	Ormond Beach	2818-2974	FL-40	29.25753	-81.18825
2016	FP&L	AT&T	2018	2954685	10/24/2016	10/15/2018	New	Volusia	Ormond Beach	2818-2974	FL-40	29.2575	-81.18833
2016	FP&L	AT&T	2018	2954684	10/24/2016	10/15/2018	New	Volusia	Ormond Beach	2818-2974	FL-40	29.25735	-81.18873
2016	FP&L	AT&T	2018	2954683	10/24/2016	10/15/2018	New	Volusia	Ormond Beach	2818-2974	FL-40	29.2573	-81.18887
2016	FP&L	AT&T	2018	2954682	10/24/2016	11/2/2018	New	Volusia	Ormond Beach	2818-2974	FL-40	29.2572	-81.18913
2016	FP&L	AT&T	2018	2954656	10/24/2016	11/2/2018	New	Volusia	Ormond Beach	2818-2974	FL-40	29.25705	-81.18953
2016	FP&L	AT&T	2018	2954655	10/24/2016	11/2/2018	New	Volusia	Ormond Beach	2818-2974	FL-40	29.2569	-81.18993
2016	FP&L	AT&T	2018	2954654	10/24/2016	11/2/2018	New	Volusia	Ormond Beach	2818-2974	FL-40	29.25681	-81.19018
2016	FP&L	AT&T	2018	2954626	10/24/2016	11/2/2018	New	Volusia	Ormond Beach	2818-2974	FL-40	29.25675	-81.19033
2016	FP&L	AT&T	2018	2954625	10/24/2016	11/2/2018	New	Volusia	Ormond Beach	2818-2974	FL-40	29.2566	-81.19073
2016	FP&L	AT&T	2018	2954624	10/24/2016	10/15/2018	New	Volusia	Ormond Beach	2818-2974	FL-40	29.25656	-81.19085
2016	FP&L	AT&T	2018	2954623	10/24/2016	10/15/2018	New	Volusia	Ormond Beach	2818-2974	FL-40	29.25645	-81.19113
2016	FP&L	AT&T	2018	2954622	10/24/2016	10/15/2018	New	Volusia	Ormond Beach	2818-2974	FL-40	29.2563	-81.19153
2016	FP&L	AT&T	2018	2954592	10/24/2016	10/15/2018	New	Volusia	Ormond Beach	2818-2974	FL-40	29.25627	-81.19161
2016	FP&L	AT&T	2018	2954591	10/24/2016	10/15/2018	New	Volusia	Ormond Beach	2818-2974	FL-40	29.25615	-81.19194
2016	FP&L	AT&T	2018	2954590	10/24/2016	10/15/2018	New	Volusia	Ormond Beach	2818-2974	FL-40	29.256	-81.19234
2016	FP&L	AT&T	2018	2954588	10/24/2016	10/15/2018	New	Volusia	Ormond Beach	2974	FL-40	29.25594	-81.19248
2016	FP&L	AT&T	2018	2954572	10/24/2016	10/15/2018	New	Volusia	Ormond Beach	2976-2982	FL-40	29.25585	-81.19274
2016	FP&L	AT&T	2018	2954571	10/24/2016	10/15/2018	New	Volusia	Ormond Beach	2976-2982	FL-40	29.2557	-81.19314
2016	FP&L	AT&T	2018	2954570	10/24/2016	10/15/2018	New	Volusia	Ormond Beach	2984-3004	FL-40	29.25563	-81.19332
2016	FP&L	AT&T	2018	2954569	10/24/2016	10/15/2018	New	Volusia	Ormond Beach	2984-3004	FL-40	29.25555	-81.19354
2016	FP&L	AT&T	2018	2954568	10/24/2016	10/15/2018	New	Volusia	Ormond Beach	2984-3004	FL-40	29.2554	-81.19394
2016	FP&L	AT&T	2018	2954550	10/24/2016	10/15/2018	New	Volusia	Ormond Beach	3006-3020	FL-40	29.2551	-81.19474
2016	FP&L	AT&T	2018	2954538	10/24/2016	10/15/2018	New	Volusia	Ormond Beach	3046-3092	FL-40	29.25465	-81.19593
2016	FP&L	AT&T	2018	2953557	10/22/2016	9/26/2018	New	Miami-Dade	Miami	SW 222ND ST		25.5604	-80.3922
2016	FP&L	AT&T	2018	2953544	10/22/2016	7/17/2018	New	Brevard	Palm Bay	5741	BABCOCK ST	28.00596	-80.62174
2016	FP&L	AT&T	2018	2953511	10/22/2016	9/27/2018	New	Martin	Sewall's Point	2864	SE CROTON WAY	27.14208	-80.21523
2016	FP&L	AT&T	2018	2953510	10/22/2016	4/9/2018	New	Martin	Sewall's Point		SE CROTON WAY	27.14179	-80.216
2016	FP&L	AT&T	2018	2953508	10/22/2016	4/9/2018	New	Martin	Sewall's Point	2884	SE CROTON WAY	27.14227	-80.2148
2016	FP&L	AT&T	2017	2953504	10/22/2016	10/15/2018	New	Brevard	Melbourne	R/O 1904	MUNICIPAL LN	28.07892	-80.60651
2016	FP&L	AT&T	2018	2953150	10/21/2016	11/14/2018	New	Miami-Dade	Miami	19800-198	SW 168th St	25.60862	-80.51436
2016	FP&L	AT&T	2018	2953149	10/21/2016	11/13/2018	New	Miami-Dade	Miami	19800-198	SW 168th St	25.60863	-80.51314
2016	FP&L	AT&T	2018	2953148	10/21/2016	11/14/2018	New	Miami-Dade	Miami	16501	SW 198th Ave	25.60884	-80.51298
2016	FP&L	AT&T	2018	2953048	10/21/2016	11/14/2018	New	Miami-Dade	Miami	19754-197	SW 168th St	25.60864	-80.51296
2016	FP&L	AT&T	2018	2953047	10/21/2016	11/14/2018	New	Miami-Dade	Miami	15600-158	SW 197th Ave	25.62207	-80.51158
2016	FP&L	AT&T	2018	2953046	10/21/2016	11/13/2018	New	Miami-Dade	Miami	15600-158	SW 197th Ave	25.62177	-80.51157
2016	FP&L	AT&T	2018	2953044	10/21/2016	11/14/2018	New	Miami-Dade	Miami	15600-158	SW 197th Ave	25.62111	-80.51155
2016	FP&L	AT&T	2018	2953043	10/21/2016	11/13/2018	New	Miami-Dade	Miami	15600-158	SW 197th Ave	25.62042	-80.51152
2016	FP&L	AT&T	2018	2953037	10/21/2016	11/14/2018	New	Miami-Dade	Miami	15600-158	SW 197th Av	25.61973	-80.5115
2016	FP&L	AT&T	2018	2953036	10/21/2016	11/13/2018	New	Miami-Dade	Miami	15600-158	SW 197th Ave	25.61908	-80.51149
2016	FP&L	AT&T	2018	2953035	10/21/2016	11/13/2018	New	Miami-Dade	Miami	15600-158	SW 197th Ave	25.61873	-80.51147
2016	FP&L	AT&T	2018	2953034	10/21/2016	11/14/2018	New	Miami-Dade	Miami	15600-158	SW 197th Ave; Miami; FL 33187;	25.6184	-80.51146
2016	FP&L	AT&T	2018	2953033	10/21/2016	11/13/2018	New	Miami-Dade	Miami	15600-158	SW 197th Ave	25.6179	-80.51143
2016	FP&L	AT&T	2018	2953032	10/21/2016	11/13/2018	New	Miami-Dade	Miami	15800	SW 197th Ave	25.61734	-80.51142
2016	FP&L	AT&T	2018	2953025	10/21/2016	11/14/2018	New	Miami-Dade	Miami	15800	SW 197th Ave	25.61686	-80.5114
2016	FP&L	AT&T	2018	2953024	10/21/2016	11/14/2018	New	Miami-Dade	Miami	15900	SW 197th Ave	25.61646	-80.51139
2016	FP&L	AT&T	2018	2953023	10/21/2016	11/14/2018	New	Miami-Dade	Miami	15900-159	SW 197th Ave	25.61605	-80.51136
2016	FP&L	AT&T	2018	2953015	10/21/2016	11/14/2018	New	Miami-Dade	Miami	19701-197	SW 160th St	25.61602	-80.51157
2016	FP&L	AT&T	2018	2953012	10/21/2016	11/14/2018	New	Miami-Dade	Miami	15874-159	8 SW 160th St	25.61602	-80.5112
2016	FP&L	AT&T	2018	2953011	10/21/2016	11/14/2018	New	Miami-Dade	Miami	16000-161	SW 197th Ave	25.61551	-80.51134
2016	FP&L	AT&T	2018	2952986	10/21/2016	11/14/2018	New	Miami-Dade	Miami	16000-161	SW 197th Ave	25.61499	-80



## PUBLIC VERSION

Created Year	Owner Company	NTG Company	Updated Year	Ticket Number	Created On	Updated On	Ticket Type	County	Place	House Number	Street Name	Latitude	Longitude
2016	FP&L	AT&T	2018	2952985	10/21/2016	11/14/2018	New	Miami-Dade	Miami	16100-161	SW 197th Ave	25.61459	-80.51132
2016	FP&L	AT&T	2018	2952983	10/21/2016	11/14/2018	New	Miami-Dade	Miami	16150-162	SW 197th Ave	25.61412	-80.51131
2016	FP&L	AT&T	2018	2952982	10/21/2016	11/14/2018	New	Miami-Dade	Miami	16150-162	SW 197th Ave	25.61336	-80.51129
2016	FP&L	AT&T	2018	2952980	10/21/2016	11/14/2018	New	Miami-Dade	Miami	16400-165	SW 197th Ave	25.61258	-80.51125
2016	FP&L	AT&T	2018	2952950	10/21/2016	11/14/2018	New	Miami-Dade	Miami	16400-165	SW 197th Ave	25.61211	-80.51123
2016	FP&L	AT&T	2018	2952949	10/21/2016	11/14/2018	New	Miami-Dade	Miami	16400-165	SW 197th Ave	25.61149	-80.51121
2016	FP&L	AT&T	2018	2952948	10/21/2016	11/13/2018	New	Miami-Dade	Miami	16400-165	SW 197th Ave	25.61095	-80.51119
2016	FP&L	AT&T	2018	2952944	10/21/2016	11/13/2018	New	Miami-Dade	Miami	19754-197	SW 168th St	25.60864	-80.51268
2016	FP&L	AT&T	2018	2952941	10/21/2016	11/14/2018	New	Miami-Dade	Miami	19754-197	SW 168th St	25.60864	-80.51272
2016	FP&L	AT&T	2018	2952869	10/21/2016	11/13/2018	New	Miami-Dade	Miami	17800	SW 197th Ave	25.6023	-80.51094
2016	FP&L	AT&T	2018	2952866	10/21/2016	10/20/2018	New	Miami-Dade	Miami	17800	SW 197th Ave	25.60192	-80.51093
2016	FP&L	AT&T	2018	2952837	10/21/2016	10/19/2018	New	Miami-Dade	Miami	17668-177	SW 197th Ave	25.59681	-80.5109
2016	FP&L	AT&T	2018	2952836	10/21/2016	10/19/2018	New	Miami-Dade	Miami	17668-177	SW 197th Ave	25.59631	-80.51089
2016	FP&L	AT&T	2018	2952835	10/21/2016	10/19/2018	New	Miami-Dade	Miami	17668-177	SW 197th Ave	25.59569	-80.51089
2016	FP&L	AT&T	2018	2952822	10/21/2016	11/13/2018	New	Miami-Dade	Miami	18505	SW 197th Ave	25.59303	-80.51087
2016	FP&L	AT&T	2018	2952804	10/21/2016	11/13/2018	New	Miami-Dade	Miami	18605	SW 197th Ave	25.59196	-80.51084
2016	FP&L	AT&T	2018	2952794	10/21/2016	11/13/2018	New	Miami-Dade	Miami	19400-194	SW 188th St	25.59044	-80.51082
2016	FP&L	AT&T	2018	2952793	10/21/2016	11/13/2018	New	Miami-Dade	Miami	18855	SW 197th Ave	25.58985	-80.51083
2016	FP&L	AT&T	2018	2952792	10/21/2016	11/13/2018	New	Miami-Dade	Miami	18901-189	SW 197th Ave	25.58919	-80.51083
2016	FP&L	AT&T	2018	2952786	10/21/2016	11/13/2018	New	Miami-Dade	Miami	19051	SW 197th Ave	25.58773	-80.51082
2016	FP&L	AT&T	2018	2952763	10/21/2016	11/13/2018	New	Miami-Dade	Miami	19698	SW 192nd St	25.58674	-80.5107
2016	FP&L	AT&T	2018	2952758	10/21/2016	11/14/2018	New	Miami-Dade	Miami	19700	SW 192nd St	25.58674	-80.51144
2016	FP&L	AT&T	2018	2952754	10/21/2016	11/12/2018	New	Miami-Dade	Miami	19700	SW 192nd St	25.58673	-80.51191
2016	FP&L	AT&T	2018	2951570	10/21/2016	6/13/2018	New	Broward		6701-6751	SW 185th Way	26.03566	-80.39557
2016	FP&L	AT&T	2018	2950027	10/20/2016	9/11/2018	New	Broward	Coral Springs	12405	Royal Palm Blvd	26.26064	-80.29116
2016	FP&L	AT&T	2018	2947679	10/18/2016	10/3/2018	New	St Johns	St Augustine	542	Sarto Court	29.80042	-81.30418
2016	FP&L	AT&T	2018	2947643	10/18/2016	9/28/2018	New	St Johns	St Augustine	3781-3797	Dixie Highway	29.82415	-81.32239
2016	FP&L	AT&T	2018	2947570	10/18/2016	8/8/2018	New	St Johns	St Augustine	311	ST GEORGE STREET	29.88597	-81.31064
2016	FP&L	AT&T	2018	2946741	10/17/2016	3/8/2018	New	Miami-Dade	Miami Lakes		W. 28th AVE	25.90559	-80.32417
2016	FP&L	AT&T	2018	2946448	10/17/2016	10/12/2018	New	Miami-Dade	Miami	20522	NW 46TH AVE	25.96403	-80.27813
2016	FP&L	AT&T	2018	2946302	10/17/2016	8/29/2018	New	Palm Beach	Riviera Beach		W 4TH ST	26.7667	-80.06235
2016	FP&L	AT&T	2018	2946301	10/17/2016	10/4/2018	New	Palm Beach	Riviera Beach	RR OF 617	W 1ST ST	26.76404	-80.06296
2016	FP&L	AT&T	2018	2946300	10/17/2016	8/29/2018	New	Palm Beach	Riviera Beach		W 1ST ST	26.76409	-80.06309
2016	FP&L	AT&T	2018	2946245	10/15/2016	10/10/2018	New	Palm Beach	Boca Raton		SW 19T ST	26.33145	-80.10655
2016	FP&L	AT&T	2018	2945375	10/14/2016	11/7/2018	New	Volusia		20	Cone Rd	29.25307	-81.21213
2016	FP&L	AT&T	2017	2945367	10/14/2016	6/20/2018	New	Brevard	Malabar	1390	FL-5	28.00374	-80.56342
2016	FP&L	AT&T	2018	2945130	10/14/2016	4/19/2018	New	Palm Beach	Belle Glade		NW 16TH ST	26.71278	-80.68428
2016	FP&L	AT&T	2018	2944490	10/13/2016	10/4/2018	New	St Lucie			SW LAKEHURST DR	27.31862	-80.3749
2016	FP&L	AT&T	2018	2943793	10/13/2016	1/19/2018	New	Martin	Hobe Sound	11055	Southeast Federal Highway	27.06864	-80.13992
2016	FP&L	AT&T	2018	2942601	10/12/2016	11/13/2018	New	Flagler	Palm Coast		1ST POLE E/O	29.59637	-81.22299
2016	FP&L	AT&T	2018	2942600	10/12/2016	11/13/2018	New	Flagler	Palm Coast		REAR OF 206 CORAL REEF CT	29.58389	-81.20892
2016	FP&L	AT&T	2018	2942594	10/12/2016	11/7/2018	New	Flagler	Palm Coast	6653	N OCEANSHORE BLVD	29.64442	-81.20331
2016	FP&L	AT&T	2018	2941238	10/11/2016	4/24/2018	New	Miami-Dade	Miami	24600-247	SW 207th Ave	25.53632	-80.52683
2016	FP&L	AT&T	2018	2941237	10/11/2016	4/24/2018	New	Miami-Dade	Miami	24600-247	SW 207th Ave	25.5356	-80.52682
2016	FP&L	AT&T	2018	2940324	10/10/2016	1/13/2017	New	Highlands		1395	US HIGHWAY 301	30.11276	-82.04821
2016	FP&L	AT&T	2018	2940322	10/10/2016	11/9/2017	New	Highlands		1395	US HIGHWAY 301	30.11236	-82.04845
2016	FP&L	AT&T	2018	2939609	10/10/2016	9/18/2018	New	Brevard	Grant	5145	FL-5	27.93419	-80.5286
2016	FP&L	AT&T	2018	2939600	10/10/2016	10/15/2018	New	Brevard	Grant	5120	US-1	27.93502	-80.52945
2016	FP&L	AT&T	2018	2939586	10/10/2016	10/24/2018	New	Brevard	Grant	4982	US-1	27.93761	-80.53068
2016	FP&L	AT&T	2018	2939584	10/10/2016	10/24/2018	New	Brevard	Grant	4970	US-1	27.93826	-80.531
2016	FP&L	AT&T	2018	2939582	10/10/2016	6/15/2018	New	Brevard	Grant	4860	US-1	27.93917	-80.5314
2016	FP&L	AT&T	2018	2939579	10/10/2016	7/17/2018	New	Brevard	Grant	4840	US-1	27.93999	-80.53174
2016	FP&L	AT&T	2018	2939578	10/10/2016	7/17/2018	New	Brevard	Grant	4810	US-1	27.94043	-80.5319
2016	FP&L	AT&T	2018	2939577	10/10/2016	7/17/2018	New	Brevard	Grant	4800	US-1	27.94074	-80.53202
2016	FP&L	AT&T	2018	2939575	10/10/2016	7/17/2018	New	Brevard	Grant	4770	US-1	27.94156	-80.53223
2016	FP&L	AT&T	2018	2939566	10/10/2016	6/25/2018	New	Brevard	Grant	4640	US-1	27.94383	-80.53279
2016	FP&L	AT&T	2018	2939557	10/10/2016	6/25/2018	New	Brevard	Grant	4550	US-1	27.94618	-80.53382
2016	FP&L	AT&T	2018	2939554	10/10/2016	6/15/2018	New	Brevard	Grant	4472	US-1	27.94696	-80.5343
2016	FP&L	AT&T	2018	2939552	10/10/2016	6/15/2018	New	Brevard	Grant	4420	US-1	27.94719	-80.53444
2016	FP&L	AT&T	2018	2939549	10/10/2016	6/15/2018	New	Brevard	Grant	4420	US-1	27.94757	-80.53467
2016	FP&L	AT&T	2018	2939543	10/10/2016	6/15/2018	New	Brevard	Grant	4360	US-1	27.94893	-80.53538
2016	FP&L	AT&T	2018	2939524	10/10/2016	6/15/2018	New	Brevard	Grant	4120	US-1	27.9541	-80.53745
2016	FP&L	AT&T	2018	2938631	10/7/2016	10/8/2018	New	Broward	Pompano Beach	449	SW 15th St	26.21158	-80.13046
2016	FP&L	AT&T	2018	2934770	10/5/2016	7/24/2018	New	Broward	Fort Lauderdale	1741	NE 63rd Ct	26.20657	-80.12343
2016	FP&L	AT&T	2018	2932341	10/4/2016	8/29/2018	New	Palm Beach	Palm Beach	6397	carol st	26.77144	-80.36088
2016	FP&L	AT&T	2018	2932334	10/4/2016	8/29/2018	New	Palm Beach	Palm Beach	6329	carol st	26.77034	-80.36089
2016	FP&L	AT&T	2018	2931451	10/4/2016	10/17/2018	New	Brevard	Melbourne		Stewart Rd	28.14623	-80.64702
2016	FP&L	AT&T	2018	2931430	10/4/2016	10/17/2018	New	Brevard	Melbourne		Stewart Rd	28.14756	-80.64709
2016	FP&L	AT&T	2018	2931429	10/4/2016	10/17/2018	New	Brevard	Melbourne		Stewart Rd	28.14786	-80.64709
2016	FP&L	AT&T	2018	2931428	10/4/2016	10/17/2018	New	Brevard	Melbourne		Stewart Rd	28.14818	-80.6471
2016	FP&L	AT&T	2018	2931412	10/4/2016	10/17/2018	New	Brevard	Melbourne		Stewart Rd	28.15035	-80.64714
2016	FP&L	AT&T	2018	2931409	10/4/2016	10/17/2018	New	Brevard	Melbourne	2678	Stewart Rd	28.15064	-80.64714
2016	FP&L	AT&T	2018	2931382	10/4/2016	10/17/2018	New	Brevard	Melbourne		Stewart Rd	28.15093	-80.64714
2016	FP&L	AT&T	2018	2931371	10/4/2016	10/17/2018	New	Brevard	Melbourne		Stewart Rd	28.15198	-80.64715
2016	FP&L	AT&T	2018	2931370	10/4/2016	10/17/2018	New	Brevard	Melbourne		Stewart Rd	28.15237	-80.64716
2016	FP&L	AT&T	2018	2931367	10/4/2016	10/17/2018	New	Brevard	Melbourne		Stewart Rd	28.15296	-80.64717
2016	FP&L	AT&T	2018	2931323	10/4/2016	10/17/2018	New	Brevard	Melbourne		Stewart Rd	28.15411	-80.64718
2016	FP&L	AT&T	2018	2931316	10/4/2016	10/17/2018	New	Brevard	Melbourne		Stewart Rd	28.1546	-80.64719
2016	FP&L	AT&T	2018	2931313	10/4/2016	10/17/2018	New	Brevard	Melbourne		Stewart Rd	28.15556	-80.6472
2016	FP&L	AT&T	2018	2931307	10/4/2016	10/17/2018	New	Brevard	Melbourne		Stewart Rd	28.15604	-80.64721
2016	FP&L	AT&T	2018	2931305	10/4/2016	10/17/2018	New	Brevard	Melbourne		Stewart Rd	28.15706	-80.64709



# PUBLIC VERSION

Created Year	Owner Company	NTG Company	Updated Year	TicketNu mber	CreatedOn	UpdatedOn	e	TicketTyp	County	Place	HouseNu mber	StreetName	Latitude	Longitude
2016	FP&L	AT&T	2018	2931287	10/4/2016	1/8/2018	New	Brevard	Melbourne	Parkway Dr			28.15735	-80.64644
2016	FP&L	AT&T	2018	2931285	10/4/2016	10/17/2018	New	Brevard	Melbourne	Parkway Dr			28.15734	-80.64781
2016	FP&L	AT&T	2018	2931026	10/3/2016	10/16/2018	New	Brevard	Melbourne	Parkway Dr			28.15735	-80.64852
2016	FP&L	AT&T	2018	2931025	10/3/2016	3/28/2018	New	Brevard	Melbourne	Parkway Dr			28.15735	-80.64885
2016	FP&L	AT&T	2018	2931007	10/3/2016	1/8/2018	New	Brevard	Melbourne	Parkway Dr			28.15735	-80.64952
2016	FP&L	AT&T	2018	2931005	10/3/2016	1/8/2018	New	Brevard	Melbourne	Parkway Dr			28.15735	-80.65021
2016	FP&L	AT&T	2018	2930995	10/3/2016	1/8/2018	New	Brevard	Melbourne	Parkway Dr			28.15736	-80.65092
2016	FP&L	AT&T	2018	2930993	10/3/2016	9/18/2018	New	Brevard	Melbourne	Parkway Dr			28.15737	-80.65166
2016	FP&L	AT&T	2018	2930983	10/3/2016	10/17/2018	New	Brevard	Melbourne		1890	N Ontario Cir	28.15737	-80.65256
2016	FP&L	AT&T	2018	2930981	10/3/2016	10/17/2018	New	Brevard	Melbourne		3030	Yukon Ct	28.15737	-80.65332
2016	FP&L	AT&T	2018	2930980	10/3/2016	1/8/2018	New	Brevard	Melbourne		1964	N Ontario Cir	28.15738	-80.65373
2016	FP&L	AT&T	2018	2930849	10/3/2016	9/11/2018	New	Brevard	Melbourne			Croton Rd	28.16629	-80.65542
2016	FP&L	AT&T	2018	2930807	10/3/2016	9/11/2018	New	Brevard	Melbourne			Croton Rd	28.16574	-80.65542
2016	FP&L	AT&T	2018	2930805	10/3/2016	9/26/2018	New	Brevard	Melbourne				28.1649	-80.6554
2016	FP&L	AT&T	2018	2929664	10/1/2016	3/30/2017	New	Brevard	Melbourne			Parkway Dr 40FT E/O Stewart Rd	28.15734	-80.6473
2016	FP&L	AT&T	2018	2928479	9/30/2016	10/24/2018	New	Brevard	Melbourne		3184	Florida A1A	28.03162	-80.54068
2016	FP&L	AT&T	2018	2928478	9/30/2016	10/4/2018	New	Brevard	Melbourne		306	5 Hwy A1A	28.03181	-80.54077
2016	FP&L	AT&T	2018	2928477	9/30/2016	10/4/2018	New	Brevard	Melbourne		100	Allan Ln	28.03223	-80.54098
2016	FP&L	AT&T	2018	2928471	9/30/2016	9/26/2018	New	St Johns	St Augustine		4881	AVENUE B	29.95263	-81.34526
2016	FP&L	AT&T	2018	2928467	9/30/2016	10/24/2018	New	Brevard	Melbourne		3140	Florida A1A	28.03269	-80.5412
2016	FP&L	AT&T	2018	2928464	9/30/2016	10/4/2018	New	Brevard	Melbourne			Rita Blvd	28.03317	-80.54178
2016	FP&L	AT&T	2018	2928463	9/30/2016	10/4/2018	New	Brevard	Melbourne		3135	Florida A1A	28.03317	-80.54116
2016	FP&L	AT&T	2018	2928462	9/30/2016	10/24/2018	New	Brevard	Melbourne		3130	Florida A1A	28.03318	-80.54142
2016	FP&L	AT&T	2018	2928453	9/30/2016	10/4/2018	New	Brevard	Melbourne			Richards Rd	28.03394	-80.54242
2016	FP&L	AT&T	2018	2928449	9/30/2016	10/4/2018	New	Brevard	Melbourne		107	La Costa St	28.03445	-80.54205
2016	FP&L	AT&T	2018	2928419	9/30/2016	10/4/2018	New	Brevard	Melbourne			5 Hwy A1A	28.03487	-80.54225
2016	FP&L	AT&T	2018	2928384	9/30/2016	9/25/2018	New	Brevard	Melbourne		2990	Florida A1A	28.03937	-80.54439
2016	FP&L	AT&T	2018	2928383	9/30/2016	9/25/2018	New	Brevard	Melbourne		A/F 2979	Florida A1A	28.03982	-80.54459
2016	FP&L	AT&T	2018	2928382	9/30/2016	9/25/2018	New	Brevard	Melbourne		A/F 2979	Florida A1A	28.04023	-80.54478
2016	FP&L	AT&T	2018	2928368	9/30/2016	10/24/2018	New	Brevard	Melbourne		A/F 2947	Florida A1A	28.04062	-80.54495
2016	FP&L	AT&T	2018	2928367	9/30/2016	9/25/2018	New	Brevard	Melbourne		A/F 2935	Florida A1A	28.04102	-80.54513
2016	FP&L	AT&T	2018	2928366	9/30/2016	9/25/2018	New	Brevard	Melbourne			Florida A1A	28.04144	-80.54531
2016	FP&L	AT&T	2018	2928316	9/30/2016	9/25/2018	New	Brevard	Melbourne		29	Birdie Pl	28.04565	-80.54887
2016	FP&L	AT&T	2018	2928315	9/30/2016	9/25/2018	New	Brevard	Melbourne		29	Birdie Pl	28.04565	-80.54858
2016	FP&L	AT&T	2018	2928312	9/30/2016	9/25/2018	New	Brevard	Melbourne		29	Birdie Pl	28.04565	-80.54865
2016	FP&L	AT&T	2018	2928311	9/30/2016	9/25/2018	New	Brevard	Melbourne		306	Eagle Pl	28.04564	-80.54822
2016	FP&L	AT&T	2018	2928155	9/29/2016	9/20/2018	Transfer		Palm Beach		727	E ROAD		
2016	FP&L	AT&T	2018	2927965	9/29/2016	10/24/2018	New	Broward	Deerfield Beach		365	SW 1ST CT	26.31655	-80.14957
2016	FP&L	AT&T	2018	2926755	9/29/2016	10/29/2018	New	Miami-Dade	Miami		19722-197	SW 168th St	25.60864	-80.51238
2016	FP&L	AT&T	2018	2926752	9/29/2016	10/29/2018	New	Miami-Dade	Miami			C-111	25.6086	-80.51237
2016	FP&L	AT&T	2018	2926751	9/29/2016	10/29/2018	New	Miami-Dade	Miami		19700-197	SW 168th St	25.60864	-80.51188
2016	FP&L	AT&T	2018	2926744	9/29/2016	10/29/2018	New	Miami-Dade	Miami		19700-197	SW 168th St	25.60856	-80.51189
2016	FP&L	AT&T	2018	2926038	9/28/2016	9/13/2018	New	St Lucie	Port St Lucie			SW Voltair Ter	27.28999	-80.34779
2016	FP&L	AT&T	2018	2925822	9/28/2016	7/26/2018	New	Broward	Coral Springs		11699	NW 39th St	26.27885	-80.28222
2016	FP&L	AT&T	2018	2925817	9/28/2016	6/22/2018	New	Broward	Coral Springs		3900	NW 115th Ave	26.27881	-80.27975
2016	FP&L	AT&T	2018	2925522	9/28/2016	6/22/2018	New	Broward	Coral Springs		3871	NW 110th Ave	26.27859	-80.27279
2016	FP&L	AT&T	2018	2925520	9/28/2016	6/22/2018	New	Broward	Coral Springs		3821	NW 110th Ave	26.27799	-80.2728
2016	FP&L	AT&T	2018	2925517	9/28/2016	6/22/2018	New	Broward	Coral Springs		3731	NW 110th Ave	26.27675	-80.27304
2016	FP&L	AT&T	2018	2925515	9/28/2016	8/29/2018	New	Broward	Coral Springs		3633	NW 110th Ave	26.27567	-80.27288
2016	FP&L	AT&T	2018	2925345	9/28/2016	2/22/2018	New	Columbia	Lake City		772	FALLING CREEK RD.	30.25538	-82.67016
2016	FP&L	AT&T	2018	2925195	9/28/2016	8/6/2018	New	Volusia	Edgewater		401	JOYCE STREET	28.98492	-80.91129
2016	FP&L	AT&T	2018	2925194	9/28/2016	8/6/2018	New	Volusia	Edgewater		415	TIMAUQUAN TRAIL	29.00035	-80.91869
2016	FP&L	AT&T	2018	2925193	9/28/2016	8/6/2018	New	Volusia	Edgewater		304	LINDA STREET	28.98244	-80.90913
2016	FP&L	AT&T	2018	2925160	9/28/2016	6/23/2018	New	Broward	Fort Lauderdale		5100-5140	Bayview Dr	26.19149	-80.10681
2016	FP&L	AT&T	2018	2922779	9/26/2016	8/28/2018	New	Miami-Dade	Miami		183-199	NE 71st St	25.84024	-80.19298
2016	FP&L	AT&T	2018	2922752	9/26/2016	8/28/2018	New	Miami-Dade	Miami		185-199	NE 70th St	25.83949	-80.19269
2016	FP&L	AT&T	2018	2920651	9/23/2016	10/4/2018	New	Volusia	Ormond Beach		550	Parque Dr	29.26876	-81.05656
2016	FP&L	AT&T	2018	2920649	9/23/2016	10/4/2018	New	Volusia	Ormond Beach		530	Parque Dr	29.26913	-81.05676
2016	FP&L	AT&T	2018	2920648	9/23/2016	10/4/2018	New	Volusia	Ormond Beach		530	Parque Dr	29.26917	-81.05678
2016	FP&L	AT&T	2018	2919242	9/22/2016	4/5/2018	New	Martin	Sewall's Point		51	5 Sewalls Point Rd	27.1955	-80.19638
2016	FP&L	AT&T	2018	2919241	9/22/2016	4/5/2018	New	Martin	Sewall's Point		49	5 Sewalls Point Rd	27.19597	-80.19665
2016	FP&L	AT&T	2018	2919219	9/22/2016	4/5/2018	New	Martin	Sewall's Point		29-35	5 Sewalls Point Rd	27.19893	-80.19835
2016	FP&L	AT&T	2018	2918839	9/21/2016	9/25/2018	Transfer	Miami-Dade	Miami		10440	SW 50 TER	25.72021	-80.36488
2016	FP&L	AT&T	2018	2918255	9/21/2016	2/28/2018	New	Palm Beach	Boca Raton		1284	NW 4th St	26.35371	-80.11162
2016	FP&L	AT&T	2018	2917861	9/21/2016	7/27/2018	New	Miami-Dade	Miami		14901-149	NW 25th Ct	25.91046	-80.24243
2016	FP&L	AT&T	2018	2917839	9/21/2016	7/27/2018	New	Miami-Dade	Miami		2451-2499	NW 150th St	25.91122	-80.24236
2016	FP&L	AT&T	2018	2917838	9/21/2016	7/27/2018	New	Miami-Dade	Miami		2451-2499	NW 150th St	25.91123	-80.24205
2016	FP&L	AT&T	2018	2917837	9/21/2016	7/27/2018	New	Miami-Dade	Miami		2401-2449	NW 150th St	25.91124	-80.24174
2016	FP&L	AT&T	2018	2917802	9/21/2016	7/27/2018	New	Miami-Dade	Miami		2312-2332	NW 150th St	25.91117	-80.23907
2016	FP&L	AT&T	2018	2917796	9/21/2016	11/14/2018	New	Miami-Dade	Miami		18680	SW 200th St	25.57941	-80.49398
2016	FP&L	AT&T	2018	2917531	9/21/2016	11/14/2018	New	Miami-Dade	Miami		18220	SW 200th St	25.5795	-80.48624
2016	FP&L	AT&T	2018	2917502	9/21/2016	11/14/2018	New	Miami-Dade	Miami		18220	SW 200th St	25.57952	-80.48451
2016	FP&L	AT&T	2016	2916204	9/20/2016	5/31/2018	New	Brevard	Palm Bay		2038	JUPITER BLVD	27.99011	-80.69331
2016	FP&L	AT&T	2017	2915298	9/19/2016	7/30/2018	New	St Lucie	Port St Lucie			HAY CROFT ST	27.25814	-80.3738
2016	FP&L	AT&T	2018	2913619	9/16/2016	5/7/2018	New	Miami-Dade	Opa-locka			NW 179TH ST	25.93569	-80.29282
2016	FP&L	AT&T	2018	2913615	9/16/2016	1/5/2017	New	Miami-Dade	Opa-locka			NW 173 DR	25.93095	-80.29289
2016	FP&L	AT&T	2018	2913526	9/16/2016	5/7/2018	New	Miami-Dade	Opa-locka			NW 173 DR	25.93099	-80.29149
2016	FP&L	AT&T	2018	2913523	9/16/2016	7/6/2018	New	Miami-Dade	Opa-locka			NW 173 DR	25.93121	-80.2896
2016	FP&L	AT&T	2018	2913522	9/16/2016	7/6/2018	New	Miami-Dade	Opa-locka			NW 173 DR	25.93138	-80.28914
2016	FP&L	AT&T	2018	2913521	9/16/2016	7/6/2018	New	Miami-Dade	Opa-locka			NW 53 CT	25.93158	-80.28812
2016	FP&L	AT&T	2018	2913355	9/16/2016	10/8/2018	New	Broward	Pompano Beach		360	SE 5th Ct	26.22272	-80.11744



## PUBLIC VERSION

Created Year	Owner Company	NTG Company	Updated Year	TicketNum	CreatedOn	UpdatedOn	TicketType	County	Place	HouseNumber	StreetName	Latitude	Longitude
2016	FP&L	AT&T	2018	2913182	9/16/2016	10/24/2018	New	Brevard	Palm Bay	3251	Lowry Blvd SE	27.91231	-80.65541
2016	FP&L	AT&T	2018	2913171	9/16/2016	2/19/2018	New	Palm Beach	Jupiter		SEMINOLE PRATT WHITNEY RD	26.85401	-80.28903
2016	FP&L	AT&T	2018	2913165	9/16/2016	2/19/2018	New	Palm Beach	Jupiter		125TH AVE N	26.89107	-80.23147
2016	FP&L	AT&T	2018	2912542	9/15/2016	9/28/2018	New	Seminole	Sanford	1208	W 7th ST	28.80626	-81.28094
2016	FP&L	AT&T	2018	2912307	9/15/2016	10/4/2018	New	Palm Beach	Palm Beach	6513	Patricia Drive	26.661	-80.14544
2016	FP&L	AT&T	2018	2911955	9/15/2016	2/22/2018	New	Columbia	Lake City	473	NW Early Sreet	30.202	-82.64353
2016	FP&L	AT&T	2018	2911954	9/15/2016	2/22/2018	New	Columbia	Lake City	120	NW Early Sreet	30.20201	-82.64306
2016	FP&L	AT&T	2018	2911953	9/15/2016	2/22/2018	New	Columbia	Lake City	120	NW Early Sreet	30.202	-82.64339
2016	FP&L	AT&T	2018	2911814	9/15/2016	2/22/2018	New	Columbia	Lake City	904	NW Main Blvd	30.20557	-82.64644
2016	FP&L	AT&T	2018	2911813	9/15/2016	2/22/2018	New	Columbia	Lake City	904	NW Main Blvd	30.20577	-82.64663
2016	FP&L	AT&T	2018	2911805	9/15/2016	2/22/2018	New	Columbia	Lake City		NW Bascom Norris Dr	30.20645	-82.64728
2016	FP&L	AT&T	2018	2911792	9/15/2016	8/29/2018	New	Palm Beach	Palm Beach	14765	128TH AVE N	26.89509	-80.23771
2016	FP&L	AT&T	2018	2911790	9/15/2016	2/22/2018	New	Columbia	Lake City		FL-100	30.20747	-82.64823
2016	FP&L	AT&T	2018	2911769	9/15/2016	2/22/2018	New	Columbia	Lake City	1812	US-41	30.20831	-82.64894
2016	FP&L	AT&T	2018	2911768	9/15/2016	2/22/2018	New	Columbia	Lake City	1812	US-41	30.20878	-82.64932
2016	FP&L	AT&T	2018	2911767	9/15/2016	2/22/2018	New	Columbia	Lake City	1812	US-41	30.20995	-82.65026
2016	FP&L	AT&T	2018	2911733	9/15/2016	10/23/2018	New	Brevard	Titusville	1850	S PARK AVE	28.59215	-80.83006
2016	FP&L	AT&T	2018	2911712	9/15/2016	9/17/2018	New	Palm Beach	Palm Beach	4254-4330	Dennis Drive	26.74671	-80.36156
2016	FP&L	AT&T	2018	2911710	9/15/2016	8/29/2018	New	Palm Beach	Palm Beach	6372	ELLIS LN	26.77127	-80.33765
2016	FP&L	AT&T	2018	2911698	9/15/2016	2/22/2018	New	Columbia	Lake City	1812	US-41	30.21091	-82.65101
2016	FP&L	AT&T	2018	2911697	9/15/2016	2/22/2018	New	Columbia	Lake City	885	NW Guerdon St	30.21128	-82.65128
2016	FP&L	AT&T	2018	2911696	9/15/2016	2/22/2018	New	Columbia	Lake City	885	NW Guerdon St	30.21151	-82.65146
2016	FP&L	AT&T	2018	2911695	9/15/2016	2/22/2018	New	Columbia	Lake City	1900	US-41	30.212	-82.6518
2016	FP&L	AT&T	2018	2911691	9/15/2016	8/1/2017	New	Columbia	Lake City	165	S.W. ANN PL.	30.17788	-82.70782
2016	FP&L	AT&T	2018	2911653	9/15/2016	11/28/2017	New	Columbia	Lake City	2988	US-41	30.22508	-82.66098
2016	FP&L	AT&T	2018	2911633	9/15/2016	2/22/2018	New	Palm Beach	Boynton Beach			26.5689	-80.06596
2016	FP&L	AT&T	2018	2911024	9/14/2016	11/9/2018	New	Palm Beach	Boynton Beach	106	Arthur Ct	26.56034	-80.06726
2016	FP&L	AT&T	2018	2911023	9/14/2016	11/12/2018	New	Palm Beach	Boynton Beach	2920	Willow Oak Dr	28.94454	-80.90733
2016	FP&L	AT&T	2018	2908559	9/12/2016	11/5/2018	New	Volusia	Edgewater			28.01486	-80.53268
2016	FP&L	AT&T	2018	2905724	9/8/2016	10/4/2018	New	Brevard			Florida A1A	28.01612	-80.53309
2016	FP&L	AT&T	2018	2905718	9/8/2016	10/15/2018	New	Brevard			Florida A1A	28.01608	-80.53333
2016	FP&L	AT&T	2018	2905717	9/8/2016	10/24/2018	New	Brevard			Florida A1A	28.0167	-80.53337
2016	FP&L	AT&T	2018	2905686	9/8/2016	10/15/2018	New	Brevard			S Hwy A1A	28.01654	-80.53352
2016	FP&L	AT&T	2018	2905684	9/8/2016	10/24/2018	New	Brevard			Bally Shannon St	28.01791	-80.5342
2016	FP&L	AT&T	2018	2905679	9/8/2016	10/15/2018	New	Brevard			Florida A1A	28.0182	-80.53435
2016	FP&L	AT&T	2018	2905657	9/8/2016	10/15/2018	New	Brevard			Waterford Bay	28.0262	-80.53812
2016	FP&L	AT&T	2018	2905590	9/8/2016	10/24/2018	New	Brevard			S Hwy A1A	28.02702	-80.53848
2016	FP&L	AT&T	2018	2905570	9/8/2016	10/24/2018	New	Brevard			Sea Crest Dr	28.02756	-80.53873
2016	FP&L	AT&T	2018	2905568	9/8/2016	10/24/2018	New	Brevard			S Hwy A1A	28.02827	-80.53906
2016	FP&L	AT&T	2018	2905566	9/8/2016	10/4/2018	New	Brevard			River Walk Dr	28.02868	-80.53926
2016	FP&L	AT&T	2018	2905565	9/8/2016	10/4/2018	New	Brevard			River Walk Dr	26.54873	-80.12294
2016	FP&L	AT&T	2018	2905503	9/8/2016	11/13/2018	New	Palm Beach	Palm Beach		Military Trl	26.54124	-80.10958
2016	FP&L	AT&T	2018	2905288	9/7/2016	10/10/2018	New	Palm Beach	Boynton Beach	4184	Mission Bell Dr	29.58068	-81.60012
2016	FP&L	AT&T	2018	2904613	9/7/2016	11/9/2018	New	Putnam	Satsuma	201	Carlin Rd	27.93876	-80.4925
2016	FP&L	AT&T	2018	2904583	9/7/2016	10/29/2018	New	Brevard	Melbourne Beach	6936-6952	Florida A1A	27.93906	-80.49267
2016	FP&L	AT&T	2018	2904582	9/7/2016	10/29/2018	New	Brevard	Melbourne Beach	6896	Florida A1A	27.93924	-80.49277
2016	FP&L	AT&T	2018	2904581	9/7/2016	10/29/2018	New	Brevard	Melbourne Beach	6830-6870	Florida A1A	27.94014	-80.49326
2016	FP&L	AT&T	2018	2904567	9/7/2016	10/30/2018	New	Brevard	Melbourne Beach	6830-6870	Florida A1A	27.94033	-80.49337
2016	FP&L	AT&T	2018	2904566	9/7/2016	10/30/2018	New	Brevard	Melbourne Beach	6820	Florida A1A	27.9407	-80.49359
2016	FP&L	AT&T	2018	2904563	9/7/2016	10/29/2018	New	Brevard	Melbourne Beach	6816	Florida A1A	27.94086	-80.49368
2016	FP&L	AT&T	2018	2904557	9/7/2016	10/29/2018	New	Brevard	Melbourne Beach	6780	S Hwy A1A	27.94123	-80.49389
2016	FP&L	AT&T	2018	2904555	9/7/2016	10/29/2018	New	Brevard	Melbourne Beach	6790	Florida A1A	27.94181	-80.49424
2016	FP&L	AT&T	2018	2904511	9/7/2016	10/29/2018	New	Brevard	Melbourne Beach	6790	Florida A1A	27.94217	-80.49445
2016	FP&L	AT&T	2018	2904510	9/7/2016	10/29/2018	New	Brevard	Melbourne Beach	6770	Florida A1A	27.94255	-80.49466
2016	FP&L	AT&T	2018	2904509	9/7/2016	10/29/2018	New	Brevard	Melbourne Beach	6726	S Hwy A1A	27.94326	-80.49508
2016	FP&L	AT&T	2018	2904484	9/7/2016	10/30/2018	New	Brevard	Melbourne Beach	6710	Florida A1A	27.94366	-80.49533
2016	FP&L	AT&T	2018	2904483	9/7/2016	10/30/2018	New	Brevard	Melbourne Beach	6690	Florida A1A	27.94428	-80.49568
2016	FP&L	AT&T	2018	2904467	9/7/2016	10/29/2018	New	Brevard	Melbourne Beach	6690	Florida A1A	27.94434	-80.49572
2016	FP&L	AT&T	2018	2904466	9/7/2016	10/29/2018	New	Brevard	Melbourne Beach	6600-6678	Florida A1A	27.94511	-80.49617
2016	FP&L	AT&T	2018	2904464	9/7/2016	10/29/2018	New	Brevard	Melbourne Beach	103	Delvalle St	27.94666	-80.49755
2016	FP&L	AT&T	2018	2904423	9/7/2016	10/29/2018	New	Brevard	Melbourne Beach	6580	Florida A1A	27.94733	-80.49748
2016	FP&L	AT&T	2018	2904258	9/7/2016	10/30/2018	New	Brevard	Melbourne Beach	6470-6498	Florida A1A	27.94917	-80.49855
2016	FP&L	AT&T	2018	2904239	9/7/2016	10/29/2018	New	Brevard	Melbourne Beach	115	Flores St	27.94956	-80.49878
2016	FP&L	AT&T	2018	2904238	9/7/2016	10/29/2018	New	Brevard	Melbourne Beach	6430	S Hwy A1A	27.94994	-80.499
2016	FP&L	AT&T	2018	2904229	9/7/2016	10/30/2018	New	Brevard	Melbourne Beach	105	Cortez St	27.95054	-80.49935
2016	FP&L	AT&T	2018	2904220	9/7/2016	10/29/2018	New	Brevard	Melbourne Beach	6384	S Hwy A1A	27.95151	-80.49992
2016	FP&L	AT&T	2018	2904197	9/7/2016	10/30/2018	New	Brevard	Melbourne Beach	6394	Florida A1A	27.95192	-80.50016
2016	FP&L	AT&T	2018	2904196	9/7/2016	10/30/2018	New	Brevard	Melbourne Beach	6354	S Hwy A1A	27.95369	-80.50187
2016	FP&L	AT&T	2018	2904134	9/7/2016	10/29/2018	New	Brevard	Melbourne Beach	6225	Florida A1A	27.95368	-80.50097
2016	FP&L	AT&T	2018	2904133	9/7/2016	10/29/2018	New	Brevard	Melbourne Beach	6135	Florida A1A	27.95878	-80.50384
2016	FP&L	AT&T	2018	2903631	9/6/2016	10/30/2018	New	Brevard	Melbourne Beach	6012-6248	Florida A1A	27.9591	-80.50424
2016	FP&L	AT&T	2018	2903629	9/6/2016	10/30/2018	New	Brevard	Melbourne Beach	6065	Florida A1A	27.96025	-80.50468
2016	FP&L	AT&T	2018	2903603	9/6/2016	10/29/2018	New	Brevard	Melbourne Beach	6012-6248	Florida A1A	27.96025	-80.50489
2016	FP&L	AT&T	2018	2903596	9/6/2016	10/29/2018	New	Brevard	Melbourne Beach	6015	Florida A1A	27.96108	-80.50509
2016	FP&L	AT&T	2018	2903546	9/6/2016	9/30/2018	New	Brevard	Melbourne Beach	6000	S Hwy A1A	27.96132	-80.50551
2016	FP&L	AT&T	2018	2903538	9/6/2016	10/29/2018	New	Brevard	Melbourne Beach	5965	Florida A1A	27.96238	-80.5058
2016	FP&L	AT&T	2018	2903518	9/6/2016	10/30/2018	New	Brevard	Melbourne Beach	5980	Florida A1A	27.96204	-80.50592
2016	FP&L	AT&T	2018	2903513	9/6/2016	11/1/2018	New	Brevard	Melbourne Beach	5836	S Hwy A1A	27.96458	-80.50735
2016	FP&L	AT&T	2018	2903467	9/6/2016	11/1/2018	New	Brevard	Melbourne Beach	5836	S Hwy A1A	27.96476	-80.50745
2016	FP&L	AT&T	2018	2903457	9/6/2016	11/1/2018	New	Brevard	Melbourne Beach	5831	S Hwy A1A	27.96505	-80.50729
2016	FP&L	AT&T	2018	2903455	9/6/2016	10/29/2018	New	Brevard	Melbourne Beach				



## PUBLIC VERSION

Created Year	Owner Company	NTG	Updated Year	TicketNumber	CreatedOn	UpdatedOn	TicketType	County	Place	HouseNumber	StreetName	Latitude	Longitude
2016	FP&L	AT&T	2018	2903451	9/6/2016	11/1/2018	New	Brevard	Melbourne Beach	5822	Florida A1A	27.96505	-80.50761
2016	FP&L	AT&T	2018	2902764	9/3/2016	2/28/2018	New	Miami-Dade	Doral		NW 25TH ST	25.79717	-80.39266
2016	FP&L	AT&T	2018	2902553	9/2/2016	4/26/2018	New	Indian River	Sebastian	274	Fleming St	27.80794	-80.48649
2016	FP&L	AT&T	2018	2902547	9/2/2016	4/26/2018	New	Indian River	Sebastian	600-618	Orange Ave	27.80725	-80.4865
2016	FP&L	AT&T	2018	2902514	9/2/2016	4/26/2018	New	Indian River	Sebastian	326	Fleming St	27.80636	-80.4865
2016	FP&L	AT&T	2018	2902512	9/2/2016	4/26/2018	New	Indian River	Sebastian	358	Fleming St	27.80546	-80.4865
2016	FP&L	AT&T	2018	2902510	9/2/2016	4/26/2018	New	Indian River	Sebastian			27.8046	-80.4865
2016	FP&L	AT&T	2018	2902500	9/2/2016	4/26/2018	New	Indian River	Sebastian	601	Chesser Ave	27.80377	-80.48651
2016	FP&L	AT&T	2018	2902473	9/2/2016	4/26/2018	New	Indian River	Sebastian	602	Stevenson Ave	27.80294	-80.48651
2016	FP&L	AT&T	2018	2902453	9/2/2016	4/26/2018	New	Indian River	Sebastian	458	Fleming St	27.80169	-80.48653
2016	FP&L	AT&T	2018	2902450	9/2/2016	4/26/2018	New	Indian River	Sebastian	472 F	leming St	27.80123	-80.48653
2016	FP&L	AT&T	2018	2902424	9/2/2016	4/26/2018	New	Indian River	Sebastian	496	Fleming St	27.80033	-80.48653
2016	FP&L	AT&T	2018	2902267	9/2/2016	10/18/2018	New	Flagler	Palm Coast		GARDEN ST N	29.55606	-81.2266
2016	FP&L	AT&T	2018	2900946	9/1/2016	8/30/2018	New	Palm Beach	Delray Beach		PENINSULA CORPORATE DR	26.42499	-80.09244
2016	FP&L	AT&T	2018	2900657	9/1/2016	1/31/2018	New	Seminole			Markham Woods Rd	28.79062	-81.38512
2016	FP&L	AT&T	2018	2900648	9/1/2016	1/31/2018	New	Seminole			Markham R	28.79194	-81.38525
2016	FP&L	AT&T	2018	2900525	9/1/2016	10/29/2018	New	Volusia	Daytona Beach		N Segrave St	29.21226	-81.02512
2016	FP&L	AT&T	2018	2900497	9/1/2016	10/29/2018	New	Volusia	Daytona Beach		S Palmetto Ave	29.21132	-81.02099
2016	FP&L	AT&T	2018	2900496	9/1/2016	10/29/2018	New	Volusia	Daytona Beach		S Palmetto Ave	29.21115	-81.02091
2016	FP&L	AT&T	2018	2900489	9/1/2016	6/28/2018	New	Volusia	Daytona Beach		S Palmetto Ave	29.21029	-81.02049
2016	FP&L	AT&T	2018	2899760	8/31/2016	2/22/2018	New	Columbia	Lake City	227	N.W. JOHNSON ST.	30.21672	-82.64023
2016	FP&L	AT&T	2018	2899741	8/31/2016	11/15/2017	New	Columbia	Lake City	A/F 248	N.W. ALBRIGHT PL.	30.20406	-82.63994
2016	FP&L	AT&T	2018	2899522	8/31/2016	11/15/2017	New	Columbia	Lake City	171	NE CATAWBA AVE.	30.20137	-82.63632
2016	FP&L	AT&T	2018	2899498	8/31/2016	10/11/2018	New	Miami-Dade	Miami	21	s shore dr	25.8583	-80.1302
2016	FP&L	AT&T	2018	2899434	8/31/2016	2/22/2018	New	Columbia	Lake City	1182	N.E. GUMSWAMP RD	30.21203	-82.6195
2016	FP&L	AT&T	2018	2899221	8/31/2016	10/20/2018	New	Flagler	Flagler Beach		OLD HAW CREEK	29.45366	-81.26325
2016	FP&L	AT&T	2018	2897739	8/30/2016	5/17/2018	New	Martin	Hobe Sound	12050	SE Shell Ave	27.0573	-80.12524
2016	FP&L	AT&T	2018	2896242	8/27/2016	10/15/2018	New	Brevard	Melbourne		PINE ST	28.08036	-80.61617
2016	FP&L	AT&T	2018	2896239	8/27/2016	5/17/2018	New	Martin	Stuart	629	SW ST LUCIE ST	27.1946	-80.25932
2016	FP&L	AT&T	2018	2896238	8/27/2016	5/17/2018	New	Martin	Stuart	543	SW RIVERDALE ST	27.19328	-80.25902
2016	FP&L	AT&T	2018	2896237	8/27/2016	5/17/2018	New	Martin	Stuart	652	SOUTHWEST CLEVELAND AVE	27.19402	-80.25871
2016	FP&L	AT&T	2018	2896226	8/27/2016	8/6/2018	New	Volusia	Edgewater	1521	MONROE DRIVE	28.97718	-80.9671
2016	FP&L	AT&T	2018	2895796	8/26/2016	10/4/2018	New	Broward		3985-4099	NW 97th Ave	26.04445	-80.2749
2016	FP&L	AT&T	2018	2895723	8/26/2016	10/4/2018	New	Broward		2368-2478	NW 101st Ave	26.0298	-80.28026
2016	FP&L	AT&T	2018	2895722	8/26/2016	7/23/2018	New	Broward		2368-2478	NW 101st Ave	26.02958	-80.28025
2016	FP&L	AT&T	2018	2895718	8/26/2016	7/23/2018	New	Broward		2368-2478	NW 101st Ave	26.02938	-80.28024
2016	FP&L	AT&T	2018	2895714	8/26/2016	7/23/2018	New	Broward		2340-2366	NW 101st Ave	26.0288	-80.28023
2016	FP&L	AT&T	2018	2894692	8/25/2016	10/23/2018	New	Brevard	Titusville		N WASHINGTON AVE	28.62163	-80.81489
2016	FP&L	AT&T	2018	2894643	8/25/2016	6/28/2018	New	Brevard	Cocoa	1762-1806	Adamson Rd	28.37819	-80.82097
2016	FP&L	AT&T	2018	2894552	8/25/2016	6/28/2018	New	Brevard	Cocoa	1132	Adamson Rd	28.39188	-80.82029
2016	FP&L	AT&T	2018	2894527	8/25/2016	6/28/2018	New	Brevard	Cocoa	6470	Sorrell Dr	28.39324	-80.82005
2016	FP&L	AT&T	2018	2894513	8/25/2016	10/25/2018	New	Brevard	Cocoa	944-946	Adamson RD	28.39657	-80.82102
2016	FP&L	AT&T	2018	2894448	8/25/2016	10/26/2018	New	Brevard	Cocoa	562-724	Adamson RD	28.40315	-80.82101
2016	FP&L	AT&T	2018	2894319	8/25/2016	10/24/2018	New	Brevard	Melbourne	5774-5798	Florida A1A	27.96628	-80.50833
2016	FP&L	AT&T	2018	2894317	8/25/2016	11/1/2018	New	Brevard	Melbourne	5774-5798	Florida A1A	27.9663	-80.50826
2016	FP&L	AT&T	2018	2894298	8/25/2016	10/24/2018	New	Brevard	Melbourne	5745	Florida A1A	27.96724	-80.50854
2016	FP&L	AT&T	2018	2894297	8/25/2016	10/24/2018	New	Brevard	Melbourne	5745	Florida A1A	27.96707	-80.50867
2016	FP&L	AT&T	2018	2894296	8/25/2016	10/24/2018	New	Brevard	Melbourne	5730-5772	Florida A1	27.96741	-80.50885
2016	FP&L	AT&T	2018	2894294	8/25/2016	11/1/2018	New	Brevard	Melbourne	5730-5772	Florida A1A	27.96773	-80.50902
2016	FP&L	AT&T	2018	2894274	8/25/2016	10/24/2018	New	Brevard	Melbourne	5736	Florida A1A	27.96824	-80.5093
2016	FP&L	AT&T	2018	2894272	8/25/2016	10/24/2018	New	Brevard	Melbourne	5736	S Hwy A1A	27.96827	-80.50931
2016	FP&L	AT&T	2018	2894271	8/25/2016	10/24/2018	New	Brevard	Melbourne	5688-5730	Florida A1A	27.96853	-80.50943
2016	FP&L	AT&T	2018	2894270	8/25/2016	10/24/2018	New	Brevard	Melbourne	5670	S Hwy A1a	27.96891	-80.51013
2016	FP&L	AT&T	2018	2894256	8/25/2016	11/1/2018	New	Brevard	Melbourne	5670	S Hwy A1a	27.96888	-80.50957
2016	FP&L	AT&T	2018	2894255	8/25/2016	10/24/2018	New	Brevard	Melbourne	5665-5669	Florida A1A	27.96928	-80.50974
2016	FP&L	AT&T	2018	2894252	8/25/2016	10/24/2018	New	Brevard	Melbourne	5620-5640	Florida A1A	27.96963	-80.50989
2016	FP&L	AT&T	2018	2894225	8/25/2016	11/1/2018	New	Brevard	Melbourne		Melbourne Beach	27.97009	-80.51008
2016	FP&L	AT&T	2018	2894179	8/25/2016	10/24/2018	New	Brevard	Melbourne	5566-5578	Florida A1A	27.97144	-80.51064
2016	FP&L	AT&T	2018	2894178	8/25/2016	10/24/2018	New	Brevard	Melbourne	5566-5578	Florida A1A	27.97154	-80.51068
2016	FP&L	AT&T	2018	2894176	8/25/2016	10/24/2018	New	Brevard	Melbourne	5540	Florida A1A	27.9723	-80.51102
2016	FP&L	AT&T	2018	2894174	8/25/2016	10/24/2018	New	Brevard	Melbourne	5540	S Hwy A1A	27.9726	-80.51143
2016	FP&L	AT&T	2018	2894173	8/25/2016	9/12/2018	New	Brevard	Melbourne	5541-5555	Florida A1A	27.97256	-80.51089
2016	FP&L	AT&T	2018	2894171	8/25/2016	11/1/2018	New	Brevard	Melbourne	5540	Florida A1A	27.97262	-80.51115
2016	FP&L	AT&T	2018	2894128	8/25/2016	10/24/2018	New	Brevard	Melbourne	5472-5494	Florida A1A	27.97332	-80.51115
2016	FP&L	AT&T	2018	2894123	8/25/2016	11/1/2018	New	Brevard	Melbourne	5444-5464	Florida A1A	27.97469	-80.51222
2016	FP&L	AT&T	2018	2894112	8/25/2016	11/1/2018	New	Brevard	Melbourne	5444-5464	Florida A1A	27.97469	-80.51215
2016	FP&L	AT&T	2018	2894069	8/25/2016	10/24/2018	New	Brevard	Melbourne	5435	S Hwy A1A	27.97526	-80.51225
2016	FP&L	AT&T	2018	2894041	8/25/2016	10/24/2018	New	Brevard	Melbourne	5360-5442	Florida A1A	27.97622	-80.51294
2016	FP&L	AT&T	2018	2894040	8/25/2016	10/24/2018	New	Brevard	Melbourne	5360-5442	Florida A1A	27.97688	-80.51328
2016	FP&L	AT&T	2018	2894039	8/25/2016	10/24/2018	New	Brevard	Melbourne	5360-5442	Florida A1A	27.97711	-80.5134
2016	FP&L	AT&T	2018	2894038	8/25/2016	10/24/2018	New	Brevard	Melbourne	5334-5358	Florida A1A	27.97771	-80.51371
2016	FP&L	AT&T	2018	2894037	8/25/2016	10/24/2018	New	Brevard	Melbourne	5324-5332	Florida A1A	27.97806	-80.51389
2016	FP&L	AT&T	2018	2894036	8/25/2016	10/24/2018	New	Brevard	Melbourne	5300-5322	Florida A1A	27.97832	-80.51402
2016	FP&L	AT&T	2018	2894004	8/25/2016	10/25/2018	New	Brevard	Melbourne	5250	Florida A1A	27.98029	-80.51502
2016	FP&L	AT&T	2018	2894003	8/25/2016	10/25/2018	New	Brevard	Melbourne	5220	S Hwy A1A	27.98058	-80.51517
2016	FP&L	AT&T	2018	2894000	8/25/2016	10/24/2018	New	Brevard	Melbourne	5216	Florida A1A	27.98108	-80.51543
2016	FP&L	AT&T	2018	2893999	8/25/2016	10/24/2018	New	Brevard	Melbourne	5212	S Hwy A1A	27.98127	-80.51552
2016	FP&L	AT&T	2018	2893997	8/25/2016	10/24/2018	New	Brevard	Melbourne	5170	S Hwy A1A	27.98187	-80.51582
2016	FP&L	AT&T	2018	2893995	8/25/2016	10/25/2018	New	Brevard	Melbourne	5140	Florida A1A	27.98234	-80.51607
2016	FP&L	AT&T	2018	2893969	8/25/2016	10/24/2018	New	Brevard	Melbourne	101-155	Atlantic Dr	27.98323	-80.51653
2016	FP&L	AT&T	2018	2893936	8/25/2016	10/24/2018	New	Brevard	Melbourne	5064	Florida A1A	27.9843	-80.51707



## PUBLIC VERSION

Created Year	Owner Company	NTG Company	Updated Year	TicketNu mber	CreatedOn	UpdatedOn	e TicketTyp	County	Place	HouseNu mber	StreetName	Latitude	Longitude
2016	FP&L	AT&T	2018	2893919	8/25/2016	10/25/2018	New	Brevard	Melbourne	5050	S Hwy A1A	27.98518	-80.51751
2016	FP&L	AT&T	2018	2893917	8/25/2016	10/25/2018	New	Brevard	Melbourne	5038	S Hwy A1A	27.9857	-80.51775
2016	FP&L	AT&T	2018	2893912	8/25/2016	10/25/2018	New	Brevard	Melbourne	4966-4998	Florida A1A	27.98673	-80.51825
2016	FP&L	AT&T	2018	2893882	8/25/2016	2/2/2018	New	Palm Beach	Palm Beach		17151 94TH TER N	26.92919	-80.18334
2016	FP&L	AT&T	2018	2893370	8/24/2016	5/22/2018	New	Palm Beach	Boca Raton	7919-7986	Congress Ave	26.41952	-80.09467
2016	FP&L	AT&T	2018	2893150	8/24/2016	5/11/2018	New	Palm Beach	Loxahatchee	14955	Southern Blvd	26.68328	-80.28313
2016	FP&L	AT&T	2018	2893149	8/24/2016	5/11/2018	New	Palm Beach	Loxahatchee	14955	Southern Blvd	26.68312	-80.28314
2016	FP&L	AT&T	2018	2892762	8/24/2016	3/16/2018	New	Brevard	Cocoa	750	Adamson Rd	28.36901	-80.82098
2016	FP&L	AT&T	2018	2892728	8/24/2016	8/30/2018	New	Palm Beach	Palm Beach	12793	71ST PLACE	26.78205	-80.24205
2016	FP&L	AT&T	2018	2891775	8/23/2016	9/28/2018	New	Miami-Dade	Miami		JEFFERSON ST	25.77878	-80.13676
2016	FP&L	AT&T	2018	2891487	8/23/2016	8/1/2018	New	Palm Beach	Boca Raton	1182	SW 7th St	26.34301	-80.11011
2016	FP&L	AT&T	2017	2891352	8/23/2016	7/12/2017	New	Brevard	Melrose		4TH AVE	28.19898	-80.60608
2016	FP&L	AT&T	2018	2891342	8/23/2016	2/22/2018	New	Columbia	Lake City		N.W. MADISON ST	30.19095	-82.6418
2016	FP&L	AT&T	2018	2891334	8/23/2016	12/13/2017	New	Columbia	Lake City	730	N.W. TEXAS AVE.	30.19847	-82.63895
2016	FP&L	AT&T	2018	2890898	8/22/2016	12/22/2017	New	Martin	Palm City	11423	County Rd 726	27.07365	-80.31907
2016	FP&L	AT&T	2018	2890897	8/22/2016	12/22/2017	New	Martin	Palm City	4401-4599	SW Citrus BLVD	27.07421	-80.31907
2016	FP&L	AT&T	2018	2890888	8/22/2016	12/22/2017	New	Martin	Palm City	4401-4599	SW Citrus Blvd	27.07454	-80.31906
2016	FP&L	AT&T	2018	2890887	8/22/2016	12/22/2017	New	Martin	Palm City	4401-4599	SW Citrus Blvd	27.07487	-80.31906
2016	FP&L	AT&T	2018	2890886	8/22/2016	12/22/2017	New	Martin	Palm City	4401-4599	SW Citrus Blvd	27.07506	-80.31906
2016	FP&L	AT&T	2018	2890884	8/22/2016	12/22/2017	New	Martin	Palm City	10779	SW Citrus Blvd	27.07545	-80.31865
2016	FP&L	AT&T	2018	2890883	8/22/2016	12/22/2017	New	Martin	Palm City	4401-4599	SW Citrus Blvd	27.07545	-80.31906
2016	FP&L	AT&T	2018	2890882	8/22/2016	12/22/2017	New	Martin	Palm City	4401-4599	SW Citrus Blvd	27.07589	-80.31906
2016	FP&L	AT&T	2018	2890872	8/22/2016	12/22/2017	New	Martin	Palm City	4401-4599	SW Citrus Blvd	27.0764	-80.31905
2016	FP&L	AT&T	2018	2890867	8/22/2016	11/1/2018	New	Broward	Pompano Beach	4510	NE 18th Ave	26.28714	-80.09918
2016	FP&L	AT&T	2018	2890866	8/22/2016	11/1/2018	New	Broward	Pompano Beach	4520	NE 18th Ave	26.28735	-80.09918
2016	FP&L	AT&T	2018	2890845	8/22/2016	11/1/2018	New	Broward	Pompano Beach	4530	NE 18th Ave	26.28755	-80.09918
2016	FP&L	AT&T	2018	2890844	8/22/2016	11/1/2018	New	Broward	Pompano Beach	4540	NE 18th Ave	26.28775	-80.09919
2016	FP&L	AT&T	2018	2890842	8/22/2016	11/1/2018	New	Broward	Pompano Beach	4550	NE 18th Ave	26.28796	-80.09919
2016	FP&L	AT&T	2018	2890828	8/22/2016	12/22/2017	New	Martin	Palm City	9935-1024	SW Citrus Blvd	27.08059	-80.31904
2016	FP&L	AT&T	2018	2890826	8/22/2016	12/22/2017	New	Martin	Palm City	9935-1024	SW Citrus Blvd	27.08127	-80.31909
2016	FP&L	AT&T	2018	2890825	8/22/2016	12/22/2017	New	Martin	Palm City	9935-1024	SW Citrus Blvd	27.08154	-80.31912
2016	FP&L	AT&T	2018	2890823	8/22/2016	12/22/2017	New	Martin	Palm City	9935-1024	SW Citrus Blvd	27.08182	-80.31915
2016	FP&L	AT&T	2018	2890816	8/22/2016	12/22/2017	New	Martin	Palm City	9935-1024	SW Citrus Blvd	27.08213	-80.31919
2016	FP&L	AT&T	2018	2890815	8/22/2016	5/17/2018	New	Martin	Palm City	9935	SW Citrus Blvd	27.08244	-80.31922
2016	FP&L	AT&T	2018	2890814	8/22/2016	5/17/2018	New	Martin	Palm City	9935	SW Citrus Blvd	27.08304	-80.31928
2016	FP&L	AT&T	2018	2890807	8/22/2016	4/9/2018	New	Martin	Palm City	9935	SW Citrus Blvd	27.08334	-80.3193
2016	FP&L	AT&T	2018	2890806	8/22/2016	4/9/2018	New	Martin	Palm City	9935	SW Citrus Blvd	27.08395	-80.31935
2016	FP&L	AT&T	2018	2890799	8/22/2016	4/9/2018	New	Martin	Palm City	9935	SW Citrus Blvd	27.08425	-80.31937
2016	FP&L	AT&T	2018	2890798	8/22/2016	4/9/2018	New	Martin	Palm City	9935	SW Citrus Blvd	27.08485	-80.3194
2016	FP&L	AT&T	2018	2890796	8/22/2016	4/9/2018	New	Martin	Palm City	9935	SW Citrus Blvd	27.08535	-80.3194
2016	FP&L	AT&T	2018	2890795	8/22/2016	4/9/2018	New	Martin	Palm City	9935	SW Citrus Blvd	27.0851	-80.3194
2016	FP&L	AT&T	2018	2890794	8/22/2016	4/9/2018	New	Martin	Palm City	9935	SW Citrus Blvd	27.08588	-80.31939
2016	FP&L	AT&T	2018	2890780	8/22/2016	4/9/2018	New	Martin	Palm City	9935	SW Citrus Blvd	27.08694	-80.31937
2016	FP&L	AT&T	2018	2890760	8/22/2016	4/9/2018	New	Martin	Palm City	9935	SW Citrus Blvd	27.08721	-80.31937
2016	FP&L	AT&T	2018	2890759	8/22/2016	4/9/2018	New	Martin	Palm City	9935	SW Citrus Blvd	26.28818	-80.09919
2016	FP&L	AT&T	2018	2890755	8/22/2016	11/12/2018	New	Broward	Pompano Beach	4600	NE 18th Ave	26.28836	-80.09913
2016	FP&L	AT&T	2018	2890753	8/22/2016	11/1/2018	New	Broward	Pompano Beach	4600	NE 18th Ave	26.28872	-80.31936
2016	FP&L	AT&T	2018	2890750	8/22/2016	4/9/2018	New	Martin	Palm City	9935	SW Citrus Blvd	26.28839	-80.09919
2016	FP&L	AT&T	2018	2890737	8/22/2016	11/1/2018	New	Broward	Pompano Beach	4610	NE 18th Ave	26.28897	-80.09921
2016	FP&L	AT&T	2018	2890606	8/22/2016	11/1/2018	New	Broward	Pompano Beach	4700	NE 18th Ave	26.29021	-80.09491
2016	FP&L	AT&T	2018	2890504	8/22/2016	11/12/2018	New	Broward	Pompano Beach	4800	N Federal Hwy	26.29013	-80.09598
2016	FP&L	AT&T	2018	2890502	8/22/2016	11/12/2018	New	Broward	Pompano Beach	1980	NE 48th St	26.29013	-80.09611
2016	FP&L	AT&T	2018	2890491	8/22/2016	11/12/2018	New	Broward	Pompano Beach	1980	NE 48th St	26.29013	-80.09639
2016	FP&L	AT&T	2018	2890490	8/22/2016	11/12/2018	New	Broward	Pompano Beach	1960	NE 48th St	27.08852	-80.30283
2016	FP&L	AT&T	2018	2890482	8/22/2016	12/22/2017	New	Martin	Palm City	3415	SW 96th St	26.2913	-80.09675
2016	FP&L	AT&T	2018	2890474	8/22/2016	11/1/2018	New	Broward	Pompano Beach	4880	NE 19th Terrace	26.29089	-80.09675
2016	FP&L	AT&T	2018	2890472	8/22/2016	11/1/2018	New	Broward	Pompano Beach	4848	NE 19th Terrace	26.2901	-80.09801
2016	FP&L	AT&T	2018	2890426	8/22/2016	11/12/2018	New	Broward	Pompano Beach	1822-1830	NE 48th St	26.28101	-80.10311
2016	FP&L	AT&T	2018	2889877	8/20/2016	10/31/2018	New	Broward	Pompano Beach	4110	NE 15th Ave	25.89858	-80.35696
2016	FP&L	AT&T	2018	2888916	8/19/2016	5/9/2018	New	Miami-Dade	Miami Gardens	9700-9998	NW 138th St	26.03744	-80.11521
2016	FP&L	AT&T	2018	2888912	8/19/2016	8/27/2018	New	Broward	Dania		N OCEAN DR	25.89909	-80.36434
2016	FP&L	AT&T	2018	2888320	8/18/2016	5/9/2018	New	Miami-Dade	Miami Gardens	13801-138	NW 102nd Ave	28.76412	-81.24069
2016	FP&L	AT&T	2018	2887468	8/18/2016	9/28/2018	New	Seminole	Sanford	2190-2196	Marquette Ave	28.76412	-81.2433
2016	FP&L	AT&T	2018	2887373	8/18/2016	9/28/2018	New	Seminole	Sanford	2150	Marquette Ave	28.76434	-81.24512
2016	FP&L	AT&T	2018	2887015	8/17/2016	9/28/2018	New	Seminole	Sanford	2020	Marquette Ave	28.76399	-81.24645
2016	FP&L	AT&T	2018	2886994	8/17/2016	9/28/2018	New	Seminole	Sanford	2001-2005	Marquette Ave	28.76174	-81.24674
2016	FP&L	AT&T	2018	2886926	8/17/2016	10/11/2018	New	Seminole	Sanford	3525	Ohio Ave	28.12123	-80.58809
2016	FP&L	AT&T	2018	2886457	8/17/2016	9/18/2018	New	Brevard	Indianalantic	700	Brookside Dr	28.12562	-80.57776
2016	FP&L	AT&T	2018	2886141	8/17/2016	9/13/2018	New	Brevard	Indianalantic	2500	Florida A1A	28.13011	-80.579
2016	FP&L	AT&T	2018	2886038	8/17/2016	9/13/2018	New	Brevard	Indianalantic	2750-2798	N Hwy A1A	27.59531	-80.49657
2016	FP&L	AT&T	2018	2886028	8/17/2016	4/13/2018	New	Indian River	Indian River Shores	8201-8229	5th St SW	27.59559	-80.49617
2016	FP&L	AT&T	2018	2886020	8/17/2016	4/13/2018	New	Indian River	Indian River Shores	940	82nd Ave	27.60215	-80.49611
2016	FP&L	AT&T	2018	2885992	8/17/2016	4/13/2018	New	Indian River	Indian River Shores		82nd Ave	27.61693	-80.49608
2016	FP&L	AT&T	2018	2885973	8/17/2016	4/13/2018	New	Indian River	Indian River Shores	940	82nd Ave	27.60806	-80.49608
2016	FP&L	AT&T	2018	2885972	8/17/2016	4/13/2018	New	Indian River	Indian River Shores	375	82nd Ave	27.60842	-80.49607
2016	FP&L	AT&T	2018	2885971	8/17/2016	10/3/2018	New	Indian River	Indian River Shores	375	82nd Ave	27.61001	-80.49604
2016	FP&L	AT&T	2018	2885968	8/17/2016	4/13/2018	New	Indian River	Indian River Shores	600-756	82nd Ave	27.61196	-80.49601
2016	FP&L	AT&T	2018	2885951	8/17/2016	4/13/2018	New	Indian River	Indian River Shores	758-898	82nd Ave	27.61235	-80.496
2016	FP&L	AT&T	2018	2885950	8/17/2016	4/13/2018	New	Indian River	Indian River Shores	758-898	82nd Ave	27.61274	-80.49599
2016	FP&L	AT&T	2018	2885948	8/17/2016	4/13/2018	New	Indian River	Indian River Shores	758-898	82nd Ave	27.61311	-80.49598
2016	FP&L	AT&T	2018	2885946	8/17/2016	4/13/2018	New	Indian River	Indian River Shores	758-898	82nd Ave		



## PUBLIC VERSION

Created Year	Owner Company	NTG Company	Updated Year	Ticket Number	Created On	Updated On	Ticket Type	County	Place	House Number	Street Name	Latitude	Longitude
2016	FP&L	AT&T	2018	2885927	8/17/2016	4/13/2018	New	Indian River	Indian River Shores	940	82nd Ave	27.61654	-80.49594
2016	FP&L	AT&T	2018	2885924	8/17/2016	4/13/2018	New	Indian River	Indian River Shores	940	82nd Ave	27.61693	-80.49593
2016	FP&L	AT&T	2018	2885638	8/16/2016	2/14/2018	New	Miami-Dade	North Miami		NE 121ST ST	25.88658	-80.18654
2016	FP&L	AT&T	2018	2885470	8/16/2016	2/14/2018	New	Miami-Dade	North Miami		NE 123rd ST	25.88836	-80.18769
2016	FP&L	AT&T	2018	2885469	8/16/2016	2/14/2018	New	Miami-Dade	North Miami		NE 123rd ST	25.88832	-80.18807
2016	FP&L	AT&T	2018	2885468	8/16/2016	2/14/2018	New	Miami-Dade	North Miami		123rd ST	25.8883	-80.18869
2016	FP&L	AT&T	2018	2885455	8/16/2016	2/14/2018	New	Miami-Dade	North Miami		NE 4th AVE	25.88964	-80.19051
2016	FP&L	AT&T	2018	2885347	8/16/2016	10/19/2018	New	Brevard		6291	FL-524	28.36323	-80.82103
2016	FP&L	AT&T	2018	2885344	8/16/2016	10/19/2018	New	Brevard		5580	FL-524	28.37303	-80.80706
2016	FP&L	AT&T	2018	2885332	8/16/2016	10/19/2018	New	Brevard		6291	FL-524	28.36347	-80.82102
2016	FP&L	AT&T	2018	2885329	8/16/2016	10/26/2018	New	Brevard		2394-2478	Adamson Rd	28.36497	-80.82101
2016	FP&L	AT&T	2018	2885328	8/16/2016	10/26/2018	New	Brevard		2394-2478	Adamson Rd	28.36443	-80.82101
2016	FP&L	AT&T	2018	2885327	8/16/2016	10/26/2018	New	Brevard		2394-2478	Adamson Rd	28.36549	-80.821
2016	FP&L	AT&T	2018	2885297	8/16/2016	11/13/2018	New	Brevard		5695	Hydro Age Ln	28.36801	-80.82025
2016	FP&L	AT&T	2018	2885277	8/16/2016	10/19/2018	New	Brevard		750-798	Adamson Rd	28.36992	-80.82099
2016	FP&L	AT&T	2018	2885266	8/16/2016	10/19/2018	New	Brevard		2158-2166	Adamson Rd	28.37066	-80.82099
2016	FP&L	AT&T	2018	2885259	8/16/2016	6/29/2018	New	Brevard	Titusville	700	Columbia Blvd	28.53023	-80.80917
2016	FP&L	AT&T	2018	2885255	8/16/2016	10/19/2018	New	Brevard		2016-2156	Adamson Rd	28.37131	-80.82099
2016	FP&L	AT&T	2018	2885247	8/16/2016	10/19/2018	New	Brevard		2016-2156	Adamson Rd	28.37192	-80.82099
2016	FP&L	AT&T	2018	2885243	8/16/2016	10/19/2018	New	Brevard		2016-2156	Adamson Rd	28.37256	-80.82098
2016	FP&L	AT&T	2018	2885151	8/16/2016	10/19/2018	New	Brevard		1976-2014	Adamson Rd	28.37321	-80.82098
2016	FP&L	AT&T	2018	2885130	8/16/2016	10/26/2018	New	Brevard		1808-1974	Adamson Rd	28.37445	-80.82099
2016	FP&L	AT&T	2018	2885075	8/16/2016	10/26/2018	New	Brevard		1808-1974	Adamson Rd	28.37568	-80.82098
2016	FP&L	AT&T	2018	2884744	8/16/2016	10/3/2018	New	Broward	Dania	353	SW 2ND AVE	26.04465	-80.14543
2016	FP&L	AT&T	2018	2884739	8/16/2016	8/27/2018	New	Broward	Dania		SW 4TH ST	26.04471	-80.14475
2016	FP&L	AT&T	2018	2884735	8/16/2016	10/3/2018	New	Broward	Dania		SE 3RD PL	26.04571	-80.13649
2016	FP&L	AT&T	2018	2884657	8/16/2016	10/24/2018	New	Brevard	Melbourne		Loggerhead Dr	27.99049	-80.52011
2016	FP&L	AT&T	2018	2884649	8/16/2016	10/24/2018	New	Brevard	Melbourne		Florida A1A	27.99206	-80.52079
2016	FP&L	AT&T	2018	2884579	8/16/2016	10/24/2018	New	Brevard	Melbourne		Florida A1A	27.99276	-80.52137
2016	FP&L	AT&T	2018	2884565	8/16/2016	10/24/2018	New	Brevard	Melbourne	4740	Florida A1A	27.99294	-80.52148
2016	FP&L	AT&T	2018	2884563	8/16/2016	10/25/2018	New	Brevard	Melbourne	4720	S Hwy A1A	27.99342	-80.52177
2016	FP&L	AT&T	2018	2884560	8/16/2016	10/24/2018	New	Brevard	Melbourne	4680	Florida A1A	27.994	-80.52209
2016	FP&L	AT&T	2018	2884523	8/16/2016	10/24/2018	New	Brevard	Melbourne	4570	Florida A1A	27.99674	-80.52367
2016	FP&L	AT&T	2018	2884507	8/16/2016	10/25/2018	New	Brevard	Melbourne	4522	S Hwy A1A	27.9977	-80.52423
2016	FP&L	AT&T	2018	2884407	8/16/2016	10/24/2018	New	Brevard	Melbourne		Florida A1A	28.00485	-80.52787
2016	FP&L	AT&T	2018	2884378	8/16/2016	10/24/2018	New	Brevard	Melbourne		4205 Florida A1A	28.00602	-80.52821
2016	FP&L	AT&T	2018	2884365	8/16/2016	10/24/2018	New	Brevard	Melbourne		Florida A1A	28.00602	-80.52843
2016	FP&L	AT&T	2018	2884344	8/16/2016	6/29/2018	New	Brevard	Titusville	700	Columbia Blvd	28.52933	-80.80572
2016	FP&L	AT&T	2018	2884338	8/16/2016	6/29/2018	New	Brevard	Titusville	700	Columbia Blvd	28.52951	-80.80645
2016	FP&L	AT&T	2018	2884327	8/16/2016	6/29/2018	New	Brevard	Titusville	700	Columbia Blvd	28.52978	-80.80747
2016	FP&L	AT&T	2018	2884120	8/16/2016	10/26/2018	New	Brevard	Cocoa	3950	Pine St	28.41593	-80.82677
2016	FP&L	AT&T	2018	2883444	8/15/2016	11/2/2018	New	St Johns	Ponte Vedra Beach		OLD DIXIE HWY ON RAY RD	30.0791	-81.44978
2016	FP&L	AT&T	2018	2883423	8/15/2016	11/2/2018	New	St Johns	Ponte Vedra Beach		RAY RD	30.07772	-81.44974
2016	FP&L	AT&T	2018	2883421	8/15/2016	11/2/2018	New	St Johns	Ponte Vedra Beach		RAY RD	30.077	-81.44972
2016	FP&L	AT&T	2018	2883420	8/15/2016	9/12/2018	New	St Johns	Ponte Vedra Beach		RAY RD	30.07654	-81.44971
2016	FP&L	AT&T	2018	2882730	8/13/2016	8/8/2018	New	St Johns	St Augustine		OLD DIXIE HWY.	29.87882	-81.32654
2016	FP&L	AT&T	2018	2882728	8/13/2016	10/14/2018	New	St Johns	St Augustine		OLD DIXIE HWY.	29.87936	-81.32662
2016	FP&L	AT&T	2018	2882680	8/13/2016	6/26/2018	New	Brevard	Cape Canaveral	425	W MERRITT AVE	28.36134	-80.70605
2016	FP&L	AT&T	2018	2882677	8/13/2016	6/26/2018	New	Brevard	Cape Canaveral	276	LURA LN	28.36488	-80.70585
2016	FP&L	AT&T	2018	2881736	8/12/2016	10/19/2018	New	Miami-Dade	Cutler		SW 96 AVE	25.59099	-80.34769
2016	FP&L	AT&T	2018	2881713	8/12/2016	10/19/2018	New	Miami-Dade	Cutler		HOLIDAY RD	25.588	-80.34434
2016	FP&L	AT&T	2018	2881623	8/12/2016	10/18/2018	New	Broward	Dania		DIXIE HWY	26.03579	-80.14962
2016	FP&L	AT&T	2018	2881418	8/12/2016	6/26/2018	New	Brevard	Cape Canaveral		WASHINGTON AVE	28.39197	-80.6046
2016	FP&L	AT&T	2018	2881253	8/12/2016	5/1/2018	New	Palm Beach	Delray Beach	930	SW 11th Terrace	26.44709	-80.08516
2016	FP&L	AT&T	2018	2881250	8/12/2016	5/1/2018	New	Palm Beach	Delray Beach	1001-1057	SW 10th St	26.44709	-80.08392
2016	FP&L	AT&T	2018	2881216	8/12/2016	5/1/2018	New	Palm Beach	Delray Beach	843-899	SW 10th St	26.44713	-80.08169
2016	FP&L	AT&T	2018	2881203	8/12/2016	5/1/2018	New	Palm Beach	Delray Beach	931-999	SW 8th Ave	26.4471	-80.08103
2016	FP&L	AT&T	2018	2881198	8/12/2016	5/1/2018	New	Palm Beach	Delray Beach	609	SE 10th St	26.4471	-80.07963
2016	FP&L	AT&T	2018	2880327	8/11/2016	6/19/2018	New	Indian River	Vero Beach	6955	5th St SW	27.59518	-80.47064
2016	FP&L	AT&T	2018	2880326	8/11/2016	6/19/2018	New	Indian River	Vero Beach	955	5th St SW	27.59519	-80.47145
2016	FP&L	AT&T	2018	2880295	8/11/2016	6/19/2018	New	Indian River	Vero Beach	6801-6853	1st St SW	27.60236	-80.46345
2016	FP&L	AT&T	2018	2880294	8/11/2016	6/19/2018	New	Indian River	Vero Beach	195	66th Ave SW	27.60186	-80.46344
2016	FP&L	AT&T	2018	2880292	8/11/2016	6/19/2018	New	Indian River	Vero Beach	195	66th Ave SW	27.60153	-80.46344
2016	FP&L	AT&T	2018	2880276	8/11/2016	6/19/2018	New	Indian River	Vero Beach	195	66th Ave SW	27.59971	-80.46346
2016	FP&L	AT&T	2018	2880275	8/11/2016	6/19/2018	New	Indian River	Vero Beach	195	66th Ave SW	27.59937	-80.46346
2016	FP&L	AT&T	2018	2880240	8/11/2016	6/19/2018	New	Indian River	Vero Beach	195	66th Ave SW	27.59902	-80.46347
2016	FP&L	AT&T	2018	2880239	8/11/2016	6/19/2018	New	Indian River	Vero Beach	195	66th Ave SW	27.59864	-80.46347
2016	FP&L	AT&T	2018	2880238	8/11/2016	6/19/2018	New	Indian River	Vero Beach	195	66th Ave SW	27.59827	-80.46348
2016	FP&L	AT&T	2018	2880237	8/11/2016	6/19/2018	New	Indian River	Vero Beach	195	66th Ave SW	27.59788	-80.46348
2016	FP&L	AT&T	2018	2880147	8/11/2016	7/17/2018	New	Broward	Fort Lauderdale		YACHT CLUB DR	26.14116	-80.11288
2016	FP&L	AT&T	2018	2880100	8/11/2016	11/7/2018	New	St Johns	St Augustine		WILDWOOD DR	29.82066	-81.34665
2016	FP&L	AT&T	2018	2880081	8/11/2016	6/19/2018	New	Indian River	Vero Beach	475	66th Ave SW	27.59643	-80.4635
2016	FP&L	AT&T	2018	2880080	8/11/2016	6/19/2018	New	Indian River	Vero Beach	475	66th Ave SW	27.59606	-80.4635
2016	FP&L	AT&T	2018	2880055	8/11/2016	6/19/2018	New	Indian River	Vero Beach	475	66th Ave SW	27.59569	-80.46351
2016	FP&L	AT&T	2018	2880054	8/11/2016	6/19/2018	New	Indian River	Vero Beach	6352	5th St SW	27.59513	-80.46351
2016	FP&L	AT&T	2018	2880053	8/11/2016	6/19/2018	New	Indian River	Vero Beach	625	Monroe Rd	27.59483	-80.46351
2016	FP&L	AT&T	2018	2880052	8/11/2016	6/19/2018	New	Indian River	Vero Beach	625	Monroe Rd	27.59413	-80.46352
2016	FP&L	AT&T	2018	2880030	8/11/2016	6/19/2018	New	Indian River	Vero Beach	625	Monroe Rd	27.59296	-80.46353
2016	FP&L	AT&T	2018	2880029	8/11/2016	6/19/2018	New	Indian River	Vero Beach	625	Monroe Rd	27.59239	-80.46354
2016	FP&L	AT&T	2018	2880027	8/11/2016	6/19/2018	New	Indian River	Vero Beach	625	66th Ave SW	27.59126	-80.46623
2016	FP&L	AT&T	2018	2880026	8/11/2016	6/19/2018	New	Indian River	Vero Beach	625	66th Ave SW	27.59126	-80.46658



## PUBLIC VERSION

Created Year	Owner Company	NTG Company	Updated Year	TicketNu mber	CreatedOn	UpdatedOn	e	TicketTyp	County	Place	HouseNu mber	StreetName	Latitude	Longitude
2016	FP&L	AT&T	2018	2879996	8/11/2016	6/19/2018	New	Indian River	Vero Beach	625	Monroe Rd	27.59125	-80.46467	
2016	FP&L	AT&T	2018	2879995	8/11/2016	6/19/2018	New	Indian River	Vero Beach	625	Monroe Rd	27.59125	-80.46433	
2016	FP&L	AT&T	2018	2879983	8/11/2016	6/19/2018	New	Indian River	Vero Beach	625	Monroe Rd	27.59124	-80.464	
2016	FP&L	AT&T	2018	2879982	8/11/2016	6/19/2018	New	Indian River	Vero Beach	625	Monroe Rd	27.59124	-80.46367	
2016	FP&L	AT&T	2018	2879981	8/11/2016	6/19/2018	New	Indian River	Vero Beach	625	Monroe Rd	27.59124	-80.46355	
2016	FP&L	AT&T	2018	2879934	8/11/2016	6/19/2018	New	Indian River	Vero Beach	1010	66th Ave SW	27.58544	-80.46355	
2016	FP&L	AT&T	2018	2879933	8/11/2016	6/19/2018	New	Indian River	Vero Beach	1010	66th Ave SW	27.5851	-80.46355	
2016	FP&L	AT&T	2018	2879932	8/11/2016	6/19/2018	New	Indian River	Vero Beach	1010	66th Ave SW	27.58477	-80.46355	
2016	FP&L	AT&T	2018	2879931	8/11/2016	6/19/2018	New	Indian River	Vero Beach	1010	66th Ave SW	27.58428	-80.46356	
2016	FP&L	AT&T	2018	2879902	8/11/2016	6/19/2018	New	Indian River	Vero Beach	1010	66th Ave SW	27.5839	-80.46356	
2016	FP&L	AT&T	2018	2879901	8/11/2016	6/19/2018	New	Indian River	Vero Beach	1010	66th Ave SW	27.58361	-80.46358	
2016	FP&L	AT&T	2018	2879899	8/11/2016	6/19/2018	New	Indian River	Vero Beach	1010	66th Ave SW	27.58331	-80.46358	
2016	FP&L	AT&T	2018	2879898	8/11/2016	6/19/2018	New	Indian River	Vero Beach	1010	66th Ave SW	27.58301	-80.46359	
2016	FP&L	AT&T	2018	2879875	8/11/2016	6/19/2018	New	Indian River	Vero Beach	1010	66th Ave SW	27.58273	-80.4636	
2016	FP&L	AT&T	2018	2879874	8/11/2016	6/19/2018	New	Indian River	Vero Beach	1010	66th Ave SW	27.58244	-80.46361	
2016	FP&L	AT&T	2018	2879873	8/11/2016	6/19/2018	New	Indian River	Vero Beach	1010	66th Ave SW	27.58218	-80.46361	
2016	FP&L	AT&T	2018	2879848	8/11/2016	6/19/2018	New	Indian River	Vero Beach	1010	66th Ave SW	27.58163	-80.4636	
2016	FP&L	AT&T	2018	2879847	8/11/2016	6/19/2018	New	Indian River	Vero Beach	1010	66th Ave SW	27.58135	-80.46361	
2016	FP&L	AT&T	2018	2879846	8/11/2016	6/19/2018	New	Indian River	Vero Beach	1010	66th Ave SW	27.58106	-80.46361	
2016	FP&L	AT&T	2018	2879845	8/11/2016	6/19/2018	New	Indian River	Vero Beach	1010	66th Ave SW	27.58067	-80.46361	
2016	FP&L	AT&T	2018	2879836	8/11/2016	6/19/2018	New	Indian River	Vero Beach	1010	66th Ave SW	27.58018	-80.46362	
2016	FP&L	AT&T	2018	2879835	8/11/2016	6/19/2018	New	Indian River	Vero Beach	1010	66th Ave SW	27.57981	-80.46363	
2016	FP&L	AT&T	2018	2879834	8/11/2016	6/19/2018	New	Indian River	Vero Beach	1010	66th Ave SW	27.57945	-80.46363	
2016	FP&L	AT&T	2018	2879833	8/11/2016	6/19/2018	New	Indian River	Vero Beach	1010	66th Ave SW	27.57912	-80.46363	
2016	FP&L	AT&T	2018	2879822	8/11/2016	6/19/2018	New	Indian River	Vero Beach	1710	66th Ave SW	27.5788	-80.46364	
2016	FP&L	AT&T	2018	2879821	8/11/2016	6/19/2018	New	Indian River	Vero Beach	1710	66th Ave SW	27.57844	-80.46365	
2016	FP&L	AT&T	2018	2879819	8/11/2016	6/19/2018	New	Indian River	Vero Beach	1710	66th Ave SW	27.57775	-80.46365	
2016	FP&L	AT&T	2018	2879775	8/11/2016	6/19/2018	New	Indian River	Vero Beach	1710	66th Ave SW	27.57743	-80.46366	
2016	FP&L	AT&T	2018	2879774	8/11/2016	6/19/2018	New	Indian River	Vero Beach	1710	66th Ave SW	27.57707	-80.46366	
2016	FP&L	AT&T	2018	2879773	8/11/2016	6/19/2018	New	Indian River	Vero Beach	1710	66th Ave SW	27.57671	-80.46367	
2016	FP&L	AT&T	2018	2879772	8/11/2016	6/19/2018	New	Indian River	Vero Beach	1710	66th Ave SW	27.57638	-80.46367	
2016	FP&L	AT&T	2018	2879706	8/11/2016	6/19/2018	New	Indian River	Vero Beach	1710	66th Ave SW	27.57605	-80.46367	
2016	FP&L	AT&T	2018	2879705	8/11/2016	6/19/2018	New	Indian River	Vero Beach	1710	66th Ave SW	27.5757	-80.46368	
2016	FP&L	AT&T	2018	2879704	8/11/2016	6/19/2018	New	Indian River	Vero Beach	1710	66th Ave SW	27.57535	-80.46368	
2016	FP&L	AT&T	2018	2879703	8/11/2016	6/19/2018	New	Indian River	Vero Beach	1710	66th Ave SW	27.575	-80.46368	
2016	FP&L	AT&T	2018	2879689	8/11/2016	6/19/2018	New	Indian River	Vero Beach	1710	66th Ave SW	27.57466	-80.46369	
2016	FP&L	AT&T	2018	2879688	8/11/2016	6/19/2018	New	Indian River	Vero Beach	1710	66th Ave SW	27.57424	-80.46369	
2016	FP&L	AT&T	2018	2879675	8/11/2016	6/19/2018	New	Indian River	Vero Beach	1710	66th Ave SW	27.57402	-80.4637	
2016	FP&L	AT&T	2018	2879665	8/11/2016	6/19/2018	New	Indian River	Vero Beach	1710	66th Ave SW	27.57378	-80.4637	
2016	FP&L	AT&T	2018	2878362	8/10/2016	8/27/2018	New	Broward	Dania	726	PHIPPEN WAITERS RD	26.04047	-80.15026	
2016	FP&L	AT&T	2018	2877073	8/9/2016	11/2/2018	New	St Johns	St Augustine	8925	OLD DIXIE HWY.	30.04494	-81.41832	
2016	FP&L	AT&T	2018	2877028	8/9/2016	9/24/2018	New	Brevard	Cocoa		MINUTEMEN CAUSEWAY	28.31834	-80.61695	
2016	FP&L	AT&T	2018	2876737	8/9/2016	11/12/2018	New	Palm Beach	Lantana	1014	S 11TH ST	26.58319	-80.06121	
2016	FP&L	AT&T	2018	2876524	8/9/2016	9/28/2018	New	Brevard	Rockledge		FISKE BLVD	28.29781	-80.74251	
2016	FP&L	AT&T	2018	2876523	8/9/2016	9/28/2018	New	Brevard	Rockledge		FISKE BLVD	28.30357	-80.74254	
2016	FP&L	AT&T	2018	2876522	8/9/2016	9/28/2018	New	Brevard	Rockledge		FISKE BLVD	28.30676	-80.74243	
2016	FP&L	AT&T	2018	2876520	8/9/2016	9/28/2018	New	Brevard	Rockledge		FISKE BLVD	28.30941	-80.74252	
2016	FP&L	AT&T	2018	2876495	8/9/2016	10/2/2018	New	Brevard	Satellite Beach		SHEARWATER PKWY	28.19361	-80.59479	
2016	FP&L	AT&T	2018	2876494	8/9/2016	10/19/2018	New	Brevard	Satellite Beach		WEST EXETER ST	28.19794	-80.60501	
2016	FP&L	AT&T	2018	2876492	8/9/2016	10/19/2018	New	Brevard	Satellite Beach		WEST EXETER ST	28.19798	-80.60292	
2016	FP&L	AT&T	2018	2876491	8/9/2016	10/19/2018	New	Brevard	Satellite Beach		EXETER ST	28.198	-80.60058	
2016	FP&L	AT&T	2018	2876490	8/9/2016	10/19/2018	New	Brevard	Satellite Beach		WEST EXETER ST	28.19801	-80.60557	
2016	FP&L	AT&T	2018	2876489	8/9/2016	10/19/2018	New	Brevard	Satellite Beach		EXETER ST	28.19802	-80.59895	
2016	FP&L	AT&T	2018	2876488	8/9/2016	10/19/2018	New	Brevard	Satellite Beach		EXETER ST	28.19803	-80.60158	
2016	FP&L	AT&T	2018	2875297	8/8/2016	9/11/2018	New	Miami-Dade	Miami	11599	NE 3rd Ave	25.88088	-80.19161	
2016	FP&L	AT&T	2018	2875291	8/8/2016	9/25/2018	New	Miami-Dade	Miami	138	NE 109th St	25.87475	-80.19495	
2016	FP&L	AT&T	2018	2875290	8/8/2016	9/25/2018	New	Miami-Dade	Miami	112	NE 110th St	25.87566	-80.19555	
2016	FP&L	AT&T	2018	2875286	8/8/2016	9/25/2018	New	Miami-Dade	Miami	38	NW 109th St	25.87462	-80.19879	
2016	FP&L	AT&T	2018	2875285	8/8/2016	9/25/2018	New	Miami-Dade	Miami	10812	NE 2nd Ct	25.87508	-80.19319	
2016	FP&L	AT&T	2018	2875284	8/8/2016	9/25/2018	New	Miami-Dade	Miami	11044	NE 4th Ave	25.87722	-80.19001	
2016	FP&L	AT&T	2018	2875281	8/8/2016	9/25/2018	New	Miami-Dade	Miami	10821	NE 3rd Ct	25.87519	-80.19059	
2016	FP&L	AT&T	2018	2874894	8/6/2016	10/23/2018	New	St Johns	St Augustine	9	SARAGOSSA ST.	29.89615	-81.31549	
2016	FP&L	AT&T	2018	2874893	8/6/2016	10/31/2018	New	St Johns	St Augustine	16	CARRERA ST.	29.89481	-81.31576	
2016	FP&L	AT&T	2018	2874890	8/6/2016	10/31/2018	New	St Johns	St Augustine	A/O 73 O	RANGE ST.	29.89733	-81.31839	
2016	FP&L	AT&T	2017	2874884	8/6/2016	6/5/2017	New	Miami-Dade	Miami	R/O 7900	SW 54TH CT	25.69804	-80.28286	
2016	FP&L	AT&T	2018	2874881	8/6/2016	5/11/2018	New	Brevard	Cocoa	S550	FL-524	28.37377	-80.80592	
2016	FP&L	AT&T	2018	2874872	8/6/2016	10/26/2018	New	St Johns	St Augustine		C/O OF WHISPERING CIR. AND C	29.87072	-81.33876	
2016	FP&L	AT&T	2018	2874859	8/6/2016	10/20/2018	New	Flagler	Palm Coast	1	EDWARD DR	29.49065	-81.24323	
2016	FP&L	AT&T	2018	2874818	8/6/2016	2/22/2018	New	Columbia	Lake City	1151	NW Ashley St	30.19246	-82.65688	
2016	FP&L	AT&T	2018	2874796	8/6/2016	9/26/2018	New	St Johns	St Augustine	5760	US 1	29.97468	-81.35783	
2016	FP&L	AT&T	2018	2874342	8/5/2016	5/10/2018	New	Miami-Dade	Miami	21	SW 15TH RD	25.75895	-80.19438	
2016	FP&L	AT&T	2018	2874043	8/5/2016	6/22/2018	New	Brevard	Cocoa	445	Cidco Rd	28.4106	-80.75566	
2016	FP&L	AT&T	2018	2873969	8/5/2016	6/22/2018	New	Brevard	Cocoa	445	Cidco Rd	28.41057	-80.75656	
2016</														



## PUBLIC VERSION

Created Year	Owner Company	NTG Company	Updated Year	TicketNu mber	CreatedOn	UpdatedOn	TicketTyp e	County	Place	HouseNu mber	StreetName	Latitude	Longitude
2016	FP&L	AT&T	2018	2873387	8/4/2016	6/22/2018	New	Brevard	Cocoa	3189-3333	E Industry Rd	28.40757	-80.7634
2016	FP&L	AT&T	2018	2873283	8/4/2016	10/24/2018	New	Brevard	Cocoa	515	S Industry Rd	28.40811	-80.76398
2016	FP&L	AT&T	2018	2873281	8/4/2016	10/24/2018	New	Brevard	Cocoa	529-555	S Industry Rd	28.40808	-80.7652
2016	FP&L	AT&T	2018	2873257	8/4/2016	10/24/2018	New	Brevard	Cocoa	681	S Industry Rd	28.40803	-80.76677
2016	FP&L	AT&T	2018	2873214	8/4/2016	10/24/2018	New	Brevard	Cocoa	681-717	S Industry Rd	28.40803	-80.7672
2016	FP&L	AT&T	2018	2873213	8/4/2016	11/12/2018	New	Brevard	Cocoa	717	S Industry Rd	28.40801	-80.76782
2016	FP&L	AT&T	2018	2873031	8/4/2016	10/24/2018	New	Brevard	Cocoa	765	S Industry Rd	28.40797	-80.76907
2016	FP&L	AT&T	2018	2872828	8/4/2016	9/25/2018	New	Brevard	Cocoa	1199	Greensboro Rd	28.40376	-80.77152
2016	FP&L	AT&T	2018	2872431	8/4/2016	5/25/2018	New	Volusia		85	SOUTH RIDGEWOOD AVE	29.28687	-81.05972
2016	FP&L	AT&T	2018	2871863	8/3/2016	10/25/2018	New	Columbia	Lake City		WAYNE DR	30.184	-82.65806
2016	FP&L	AT&T	2018	2871847	8/3/2016	10/24/2018	New	Columbia	Lake City	320	Ridgewood Dr	30.18578	-82.65853
2016	FP&L	AT&T	2018	2871843	8/3/2016	10/25/2018	New	Columbia	Lake City		NW YUKON GLEN	30.18577	-82.65805
2016	FP&L	AT&T	2018	2871814	8/3/2016	10/24/2018	New	Columbia	Lake City		NW YUKON GLEN	30.18696	-82.65801
2016	FP&L	AT&T	2018	2871739	8/3/2016	12/4/2017	New	Columbia	Lake City		NW RIDGEWOOD AVE	30.18747	-82.65801
2016	FP&L	AT&T	2018	2871738	8/3/2016	12/4/2017	New	Columbia	Lake City	436	NW Ridgewood Ave	30.1877	-82.65799
2016	FP&L	AT&T	2018	2871735	8/3/2016	10/25/2018	New	Columbia	Lake City		NW RIDGEWOOD AVE	30.18849	-82.658
2016	FP&L	AT&T	2018	2871734	8/3/2016	11/27/2017	New	Columbia	Lake City	565	NW Ridgewood Ave	30.1886	-82.658
2016	FP&L	AT&T	2018	2871693	8/3/2016	10/25/2018	New	Columbia	Lake City	1400	NW Ricketson Glen	30.18915	-82.65859
2016	FP&L	AT&T	2018	2871691	8/3/2016	11/27/2017	New	Columbia	Lake City		NW RIDGEWOOD AVE	30.18902	-82.65746
2016	FP&L	AT&T	2018	2871690	8/3/2016	10/25/2018	New	Columbia	Lake City	1299	NW Eadie St	30.18903	-82.65712
2016	FP&L	AT&T	2018	2871677	8/3/2016	10/25/2018	New	Columbia	Lake City	1249	NW Eadie St	30.18905	-82.65618
2016	FP&L	AT&T	2018	2871642	8/3/2016	10/25/2018	New	Columbia	Lake City		W DUVAL ST	30.18913	-82.65458
2016	FP&L	AT&T	2018	2871615	8/3/2016	10/25/2018	New	Columbia	Lake City		W DUVAL ST	30.18916	-82.65407
2016	FP&L	AT&T	2018	2871586	8/3/2016	10/19/2018	New	Miami-Dade	Miami		MARIN RD	25.57615	-80.34393
2016	FP&L	AT&T	2018	2871576	8/3/2016	10/24/2018	New	Columbia	Lake City		W DUVAL ST	30.18773	-82.65341
2016	FP&L	AT&T	2018	2871565	8/3/2016	10/25/2018	New	Columbia	Lake City		W DUVAL ST	30.18785	-82.6534
2016	FP&L	AT&T	2018	2871564	8/3/2016	10/25/2018	New	Columbia	Lake City		W DUVAL ST	30.18844	-82.65341
2016	FP&L	AT&T	2018	2871495	8/3/2016	5/4/2018	New	Columbia			NW MOORE RD	30.2353	-82.70457
2016	FP&L	AT&T	2018	2871494	8/3/2016	5/4/2018	New	Columbia			NW MOORE RD;	30.23519	-82.70101
2016	FP&L	AT&T	2018	2871493	8/3/2016	5/4/2018	New	Columbia		3439	NW MOORE RD	30.22478	-82.7042
2016	FP&L	AT&T	2018	2871492	8/3/2016	5/4/2018	New	Columbia			NW MOORE RD;	30.23509	-82.70092
2016	FP&L	AT&T	2018	2871478	8/3/2016	5/4/2018	New	Columbia		3154	NW MOORE RD	30.2344	-82.7
2016	FP&L	AT&T	2018	2871461	8/3/2016	5/4/2018	New	Columbia			NW MOORE RD;	30.23502	-82.69994
2016	FP&L	AT&T	2018	2871460	8/3/2016	5/4/2018	New	Columbia			NW MOORE RD	30.23393	-82.69603
2016	FP&L	AT&T	2018	2871459	8/3/2016	5/4/2018	New	Columbia		121	NW Cimarron Way	30.22778	-82.67945
2016	FP&L	AT&T	2018	2871458	8/3/2016	5/4/2018	New	Columbia			NW MOORE RD	30.22765	-82.67967
2016	FP&L	AT&T	2018	2871457	8/3/2016	5/4/2018	New	Columbia			NW MOORE RD;	30.22645	-82.67861
2016	FP&L	AT&T	2018	2871456	8/3/2016	5/4/2018	New	Columbia			NW MOORE RD	30.22648	-82.67891
2016	FP&L	AT&T	2018	2871455	8/3/2016	5/4/2018	New	Columbia		1366	NW MOORE RD	30.22476	-82.67672
2016	FP&L	AT&T	2018	2871454	8/3/2016	5/4/2018	New	Columbia			NW MOORE RD	30.22478	-82.67526
2016	FP&L	AT&T	2018	2871453	8/3/2016	5/4/2018	New	Columbia			NW MOORE RD	30.22478	-82.67433
2016	FP&L	AT&T	2018	2871443	8/3/2016	5/4/2018	New	Columbia			NW MOORE RD;	30.22478	-82.67338
2016	FP&L	AT&T	2018	2871432	8/3/2016	10/24/2018	New	Columbia			NW MOORE RD	30.22482	-82.67089
2016	FP&L	AT&T	2018	2871410	8/3/2016	10/25/2018	New	Columbia	Lake City	1079	W Duval St	30.18918	-82.65339
2016	FP&L	AT&T	2018	2871409	8/3/2016	10/25/2018	New	Columbia	Lake City	1043	W Duval St	30.18919	-82.65283
2016	FP&L	AT&T	2018	2871408	8/3/2016	10/25/2018	New	Columbia	Lake City	979	W Duval St	30.18919	-82.65227
2016	FP&L	AT&T	2018	2871407	8/3/2016	10/25/2018	New	Columbia	Lake City	957	W Duval St	30.18919	-82.65168
2016	FP&L	AT&T	2018	2871404	8/3/2016	11/27/2017	New	Columbia	Lake City		NW RIDGEWOOD AVE	30.18902	-82.65762
2016	FP&L	AT&T	2018	2871265	8/3/2016	11/18/2017	New	Columbia	Lake City	1160	NW Ashley St	30.19196	-82.65707
2016	FP&L	AT&T	2018	2871264	8/3/2016	11/27/2017	New	Columbia	Lake City	778	NW Ridgewood Ave	30.19197	-82.65755
2016	FP&L	AT&T	2018	2871261	8/3/2016	8/28/2018	New	Volusia	Ormond Beach	474	FLEMING AVE	29.26586	-81.06064
2016	FP&L	AT&T	2018	2871099	8/3/2016	8/15/2018	New	Volusia	Port Orange	4790	RIDGEWOOD AVE	29.13519	-80.98357
2016	FP&L	AT&T	2018	2871092	8/3/2016	8/15/2018	New	Volusia	Port Orange	5347	RIDGEWOOD AVE	29.12279	-80.97695
2016	FP&L	AT&T	2018	2870771	8/3/2016	10/8/2018	New	Brevard	Merritt Island		S TROPICAL TRL	28.21499	-80.64207
2016	FP&L	AT&T	2018	2870770	8/3/2016	11/9/2018	New	Brevard	Palm Beach	1818	HIGH RIDGE RD	26.58961	-80.07361
2016	FP&L	AT&T	2018	2870396	8/2/2016	11/27/2017	New	Columbia	Lake City		NW RIDGEWOOD AVE	30.19244	-82.65776
2016	FP&L	AT&T	2018	2870393	8/2/2016	10/25/2018	New	Columbia	Lake City		NWRIDGEWOOD AVE	30.19244	-82.65754
2016	FP&L	AT&T	2018	2870392	8/2/2016	10/25/2018	New	Columbia	Lake City		NW GLEN LAKE AVE	30.19247	-82.65633
2016	FP&L	AT&T	2018	2870023	8/2/2016	11/18/2017	New	Columbia	Lake City	2501	NW Ashley St	30.19249	-82.65533
2016	FP&L	AT&T	2018	2870022	8/2/2016	11/18/2017	New	Columbia	Lake City	1070	NW Ashley St	30.19251	-82.65511
2016	FP&L	AT&T	2018	2870021	8/2/2016	11/18/2017	New	Columbia	Lake City	926	NW Ashley St	30.19252	-82.65492
2016	FP&L	AT&T	2018	2870020	8/2/2016	10/25/2018	New	Columbia	Lake City	617	NW Gwen Lake Ave	30.19219	-82.65464
2016	FP&L	AT&T	2018	2870019	8/2/2016	11/18/2017	New	Columbia	Lake City	926	NW Ashley St	30.19252	-82.65467
2016	FP&L	AT&T	2018	2870003	8/2/2016	11/18/2017	New	Columbia	Lake City	2099	NW Ashley St	30.19254	-82.65404
2016	FP&L	AT&T	2018	2869993	8/2/2016	10/20/2017	New	Columbia	Lake City		NW LABONTE LN	30.19264	-82.65516
2016	FP&L	AT&T	2018	2869924	8/2/2016	10/20/2017	New	Columbia	Lake City		NW LABONTE LN NW	30.19322	-82.65516
2016	FP&L	AT&T	2018	2869702	8/2/2016	1/18/2018	New	Indian River	Vero Beach	8593-8595	4th St	27.61184	-80.50408
2016	FP&L	AT&T	2018	2869272	8/2/2016	10/20/2017	New	Columbia	Lake City		NW LABONTE LN	30.19449	-82.65518
2016	FP&L	AT&T	2018	2869232	8/2/2016	1/18/2018	New	Indian River	Vero Beach	8595	4th St	27.61003	-80.50429
2016	FP&L	AT&T	2018	2869231	8/2/2016	10/2/2018	New	Indian River	Vero Beach	8005	4th St	27.60965	-80.49555
2016	FP&L	AT&T	2018	2869229	8/2/2016	10/20/2017	New	Columbia	Lake City		NW LABONTE LN	30.19487	-82.65518
2016	FP&L	AT&T	2018	2869212	8/2/2016	1/18/2018	New	Indian River	Vero Beach	8005	4th St	27.60964	-80.49605
2016	FP&L	AT&T	2018	2869211	8/2/2016	10/2/2018	New	Indian River	Vero Beach	8501-8591	4th St	27.60963	-80.49626
2016	FP&L	AT&T	2018	2869188	8/2/2016	10/9/2018	New	Indian River	Vero Beach	8593-8595	4th St	27.60957	-80.49672
2016	FP&L	AT&T	2018	2869187	8/2/2016	10/2/2018	New	Indian River	Vero Beach	8593-8595	4th St	27.60957	-80.49679
2016	FP&L	AT&T	2018	2869186	8/2/2016	10/2/2018	New	Indian River	Vero Beach	8593-8595	4th St	27.60957	-80.49716
2016	FP&L	AT&T	2018	2869185	8/2/2016	10/2/2018	New	Indian River	Vero Beach	8593-8595	4th St	27.60957	-80.49725
2016	FP&L	AT&T	2018	2869175	8/2/2016	10/2/2018	New	Indian River	Vero Beach	8593-8595	4th St	27.60957	-80.49753
2016	FP&L	AT&T	2018	2869174	8/2/2016	10/2/2018	New	Indian River	Vero Beach	8593-8595	4th St	27.60957	-80.49781
2016	FP&L	AT&T	2018	2869173	8/2/2016	10/2/2018	New	Indian River	Vero Beach	8593-8595	4th St	27.60957	-80.49801
2016	FP&L	AT&T	2018	2869172	8/2/2016	10/2/2018	New	Indian River	Vero Beach	8593-8595	4th St	27.60957	-80.49838



## PUBLIC VERSION

Created Year	Owner Company	NTG Company	Updated Year	TicketNu mber	CreatedOn	UpdatedOn	e	TicketTyp	County	Place	HouseNu mber	StreetName	Latitude	Longitude
2016	FP&L	AT&T	2018	2869147	8/2/2016	10/2/2018	New		Indian River	Vero Beach	8593-8595	4th St	27.60957	-80.49849
2016	FP&L	AT&T	2018	2869146	8/2/2016	10/2/2018	New		Indian River	Vero Beach	8593-8595	4th St	27.60956	-80.49894
2016	FP&L	AT&T	2018	2869145	8/2/2016	10/2/2018	New		Indian River	Vero Beach	8593-8595	4th St	27.60957	-80.49943
2016	FP&L	AT&T	2018	2869144	8/2/2016	10/2/2018	New		Indian River	Vero Beach	8593-8595	4th St	27.60957	-80.49951
2016	FP&L	AT&T	2018	2869120	8/2/2016	1/18/2018	New		Indian River	Vero Beach	8593-8595	4th St	27.60957	-80.49984
2016	FP&L	AT&T	2017	2869071	8/2/2016	9/28/2018	New		Seminole	Sanford	2001	E Lake Mary Blvd	28.76023	-81.25652
2016	FP&L	AT&T	2018	2869054	8/2/2016	1/18/2018	New		Indian River	Vero Beach	8593-8595	4th St	27.60961	-80.5042
2016	FP&L	AT&T	2018	2869018	8/2/2016	9/28/2018	New		Seminole	Sanford	3651	Sanford Ave	28.76079	-81.26442
2016	FP&L	AT&T	2018	2869014	8/2/2016	9/28/2018	New		Seminole	Sanford	1553-1599	Sanford Ave	28.76009	-81.26474
2016	FP&L	AT&T	2018	2868756	8/2/2016	1/18/2018	New		Indian River	Vero Beach		4th St	27.60963	-80.51006
2016	FP&L	AT&T	2018	2868755	8/2/2016	1/18/2018	New		Indian River	Vero Beach	385	90th Ave	27.60967	-80.51246
2016	FP&L	AT&T	2018	2868739	8/2/2016	1/18/2018	New		Indian River	Vero Beach	9101-9199	4th St	27.60968	-80.51337
2016	FP&L	AT&T	2018	2868738	8/2/2016	10/2/2018	New		Indian River	Vero Beach	9101-9199	4th St	27.60968	-80.51354
2016	FP&L	AT&T	2018	2868737	8/2/2016	10/8/2018	New		Indian River	Vero Beach	9101	4th St	27.60968	-80.51298
2016	FP&L	AT&T	2018	2868725	8/2/2016	10/2/2018	New		Indian River	Vero Beach	9101-9199	4th St	27.60968	-80.51376
2016	FP&L	AT&T	2018	2868724	8/2/2016	10/2/2018	New		Indian River	Vero Beach	9101-9199	4th St	27.60968	-80.51409
2016	FP&L	AT&T	2018	2868723	8/2/2016	10/2/2018	New		Indian River	Vero Beach	9101-9199	4th St	27.60969	-80.51419
2016	FP&L	AT&T	2018	2868722	8/2/2016	10/2/2018	New		Indian River	Vero Beach	9101-9199	4th St	27.60969	-80.51453
2016	FP&L	AT&T	2018	2868627	8/2/2016	9/28/2018	New		Seminole	Sanford	3918-3936	Co Rd 425	28.75419	-81.26458
2016	FP&L	AT&T	2018	2868601	8/2/2016	9/28/2018	New		Seminole	Sanford	3994-3996	Sanford Ave	28.75262	-81.26457
2016	FP&L	AT&T	2018	2866644	7/30/2016	10/2/2018	New		Brevard	Palm Bay	392	Emerson Dr nw	28.03207	-80.67305
2016	FP&L	AT&T	2018	2866642	7/30/2016	10/2/2018	New		Brevard	Palm Bay	390	Emerson Dr nw	28.03206	-80.67363
2016	FP&L	AT&T	2018	2866641	7/30/2016	10/2/2018	New		Brevard	Palm Bay	386	Emerson Dr nw	28.03205	-80.6741
2016	FP&L	AT&T	2018	2866637	7/30/2016	10/2/2018	New		Brevard	Palm Bay	380	Emerson Dr nw	28.03203	-80.6751
2016	FP&L	AT&T	2018	2866635	7/30/2016	10/2/2018	New		Brevard	Palm Bay	370	Emerson Dr nw	28.03201	-80.67609
2016	FP&L	AT&T	2018	2866629	7/30/2016	10/2/2018	New		Brevard	Palm Bay	358-360	Emerson Dr nw	28.03197	-80.67806
2016	FP&L	AT&T	2018	2866622	7/30/2016	10/2/2018	New		Brevard	Palm Bay	342-344	Emerson Dr NW	28.03193	-80.68041
2016	FP&L	AT&T	2018	2866618	7/30/2016	10/2/2018	New		Brevard	Palm Bay	338	Emerson Dr nw	28.0319	-80.68172
2016	FP&L	AT&T	2018	2866614	7/30/2016	10/2/2018	New		Brevard	Palm Bay	322	Emerson Dr NW	28.03186	-80.68383
2016	FP&L	AT&T	2018	2866611	7/30/2016	10/2/2018	New		Brevard	Palm Bay	318	Emerson Dr nw	28.03185	-80.68432
2016	FP&L	AT&T	2018	2866610	7/30/2016	10/2/2018	New		Brevard	Palm Bay	314	Emerson Dr nw	28.03184	-80.68482
2016	FP&L	AT&T	2018	2866609	7/30/2016	10/2/2018	New		Brevard	Palm Bay	312	Emerson Dr nw	28.03183	-80.68532
2016	FP&L	AT&T	2018	2866608	7/30/2016	10/2/2018	New		Brevard	Palm Bay	310	Emerson Dr nw	28.03182	-80.68564
2016	FP&L	AT&T	2018	2866607	7/30/2016	10/2/2018	New		Brevard	Palm Bay	304	Emerson Dr nw	28.03181	-80.68618
2016	FP&L	AT&T	2018	2866606	7/30/2016	10/2/2018	New		Brevard	Palm Bay	302	Emerson Dr nw	28.03181	-80.68667
2016	FP&L	AT&T	2018	2866603	7/30/2016	10/2/2018	New		Brevard	Palm Bay	298	Emerson Dr NW	28.0318	-80.68717
2016	FP&L	AT&T	2018	2866600	7/30/2016	10/3/2018	New		Brevard	Palm Bay	286	Emerson Dr nw	28.03178	-80.68868
2016	FP&L	AT&T	2018	2866598	7/30/2016	10/3/2018	New		Brevard	Palm Bay	284	Emerson Dr nw	28.03178	-80.68895
2016	FP&L	AT&T	2018	2866596	7/30/2016	10/3/2018	New		Brevard	Palm Bay	274	Emerson Dr nw	28.03178	-80.69044
2016	FP&L	AT&T	2018	2866592	7/30/2016	10/3/2018	New		Brevard	Palm Bay	264	Emerson Dr nw	28.03178	-80.69145
2016	FP&L	AT&T	2018	2866525	7/30/2016	11/2/2018	New		Broward	Dania		SW 4 ST	26.04416	-80.14559
2016	FP&L	AT&T	2018	2866523	7/30/2016	11/2/2018	New		Broward	Dania		SW 3 ST	26.04663	-80.14566
2016	FP&L	AT&T	2018	2866521	7/30/2016	9/21/2018	New		Broward	Dania	224	SW 2 AV	26.04781	-80.14569
2016	FP&L	AT&T	2018	2866520	7/30/2016	12/13/2017	New		Columbia		5293	NW Lake Jeffery Rd	30.23634	-82.70759
2016	FP&L	AT&T	2018	2866519	7/30/2016	11/28/2017	New		Columbia		5277	NW Lake Jeffery Rd	30.23599	-82.70717
2016	FP&L	AT&T	2018	2866518	7/30/2016	11/28/2017	New		Columbia		5277	NW Lake Jeffery Rd	30.23573	-82.70687
2016	FP&L	AT&T	2018	2866517	7/30/2016	11/28/2017	New		Columbia			NW Bronco Terrace	30.23667	-82.70803
2016	FP&L	AT&T	2018	2866510	7/30/2016	10/11/2018	New		Volusia	Ormond Beach	820	JOHN ANDERSON DRIVE	29.30958	-81.05718
2016	FP&L	AT&T	2018	2866509	7/30/2016	10/11/2018	New		Volusia	Ormond Beach	828	JOHN ANDERSON DRIVE	29.30991	-81.0573
2016	FP&L	AT&T	2018	2866506	7/30/2016	8/28/2018	New		Volusia	Ormond Beach	287	NORTH YONGE STREET	29.29033	-81.06583
2016	FP&L	AT&T	2018	2866412	7/29/2016	10/2/2018	New		Indian River	Vero Beach	9101-9199	4th St	27.60969	-80.51463
2016	FP&L	AT&T	2018	2866411	7/29/2016	10/2/2018	New		Indian River	Vero Beach	9101-9199	4th St	27.6097	-80.515
2016	FP&L	AT&T	2018	2866384	7/29/2016	1/18/2018	New		Indian River	Vero Beach	9101-9199	4th St	27.6097	-80.5167
2016	FP&L	AT&T	2018	2866376	7/29/2016	1/18/2018	New		Indian River	Vero Beach	9101-9199	4th St	27.6097	-80.51736
2016	FP&L	AT&T	2018	2866375	7/29/2016	1/18/2018	New		Indian River	Vero Beach	9101-9199	4th St	27.6097	-80.51747
2016	FP&L	AT&T	2018	2866374	7/29/2016	1/18/2018	New		Indian River	Vero Beach	9101-9199	4th St	27.60971	-80.51788
2016	FP&L	AT&T	2018	2866373	7/29/2016	1/18/2018	New		Indian River	Vero Beach	9101-9199	4th St	27.60971	-80.5183
2016	FP&L	AT&T	2018	2866365	7/29/2016	1/18/2018	New		Indian River	Vero Beach	9101-9199	4th St	27.60971	-80.51871
2016	FP&L	AT&T	2018	2866364	7/29/2016	1/18/2018	New		Indian River	Vero Beach	9101-9199	4th St	27.60971	-80.519
2016	FP&L	AT&T	2018	2866362	7/29/2016	1/18/2018	New		Indian River	Vero Beach	9101-9199	4th St	27.60972	-80.51953
2016	FP&L	AT&T	2018	2866352	7/29/2016	1/18/2018	New		Indian River	Vero Beach	9101-9199	4th St	27.60972	-80.51993
2016	FP&L	AT&T	2018	2866351	7/29/2016	1/18/2018	New		Indian River	Vero Beach	9101-9199	4th St	27.60972	-80.52003
2016	FP&L	AT&T	2018	2866341	7/29/2016	10/9/2018	New		Palm Beach	Boynton Beach	F/O 2004	N FEDERAL HWY	26.48451	-80.06564
2016	FP&L	AT&T	2018	2866340	7/29/2016	9/20/2018	New		Palm Beach	Boynton Beach	R/O 2845	SW 9 ST	26.48952	-80.07025
2016	FP&L	AT&T	2018	2866339	7/29/2016	10/10/2018	New		Palm Beach	Boynton Beach	R/O 2845	SW 9 ST	26.49019	-80.06387
2016	FP&L	AT&T	2018	2866336	7/29/2016	10/10/2018	New		Palm Beach	Boynton Beach	R/O 3121	CHAPEL HILL BLVD	26.498	-80.07758
2016	FP&L	AT&T	2018	2866313	7/29/2016	1/18/2018	New		Indian River	Vero Beach	9199	4th St	27.60973	-80.52041
2016	FP&L	AT&T	2018	2866309	7/29/2016	1/18/2018	New		Indian River	Vero Beach	9799	4th St	27.60971	-80.52151
2016	FP&L	AT&T	2018	2866285	7/29/2016	1/18/2018	New		Indian River	Vero Beach	9799	4th St	27.60971	-80.52191
2016	FP&L	AT&T	2018	2866284	7/29/2016	1/18/2018	New		Indian River	Vero Beach	9799	4th St	27.60972	-80.52238
2016	FP&L	AT&T	2018	2866276	7/29/2016	1/18/2018	New		Indian River	Vero Beach	9799	4th St	27.60972	-80.52278
2016	FP&L	AT&T	2018	2866275	7/29/2016	1/18/2018	New		Indian River	Vero Beach	9799	4th St	27.60972	-80.52297
2016	FP&L	AT&T	2018	2866266	7/29/2016	1/18/2018	New		Indian River	Vero Beach	9799	4th St	27.60972	-80.52315
2016	FP&L	AT&T	2018	2866262	7/29/2016	1/18/2018	New		Indian River	Vero Beach	9799	4th St	27.60981	-80.52317
2016	FP&L	AT&T	2018	2866231	7/29/2016	1/18/2018	New		Indian River	Vero Beach	9799	4th St	27.60982	-80.52348
2016	FP&L	AT&T	2018	2866230	7/29/2016	1/18/2018	New		Indian River	Vero Beach	9799	4th St	27.60982	-80.52357
2016	FP&L	AT&T	2018	2866228	7/29/2016	1/18/2018	New		Indian River	Vero Beach	9799	4th St	27.60984	-80.52439
2016	FP&L	AT&T	2018	2866227	7/29/2016	1/18/2018	New		Indian River	Vero Beach	9799	4th St	27.60984	-80.52494
2016	FP&L	AT&T	2018	2866223	7/29/2016	1/18/2018	New		Indian River	Vero Beach	9799	4th St	27.60985	-80.5258
2016	FP&L	AT&T	2018	2865894	7/29/2016	9/26/2018	New		St Johns	St Augustine	4540	N PONCE DE LEON BLVD	29.94368	-81.33689
2016	FP&L	AT&T	2018	2865870	7/29/2016	9/22/2018	New		St Johns	St Augustine	1453	SAN JUAN ST.	29.86635	-81.27786



## PUBLIC VERSION

Created Year	Owner Company	NTG Company	Updated Year	TicketNumber	CreatedOn	UpdatedOn	TicketType	County	Place	HouseNumber	StreetName	Latitude	Longitude
2016	FP&L	AT&T	2018	2865841	7/29/2016	9/22/2018	New	St Johns	St Augustine	1423	SAN JUAN ST.	29.86636	-81.2786
2016	FP&L	AT&T	2018	2865839	7/29/2016	10/26/2018	New	St Johns	St Augustine	1832	OLD 8EACH RD.	29.86209	-81.27976
2016	FP&L	AT&T	2018	2865819	7/29/2016	10/26/2018	New	St Johns	St Augustine	1812	OLD BEACH RD.	29.86306	-81.27997
2016	FP&L	AT&T	2018	2865772	7/29/2016	8/30/2018	New	Palm Beach	Delray Beach		SE 5 AVE	26.45758	-80.06745
2016	FP&L	AT&T	2018	2865477	7/29/2016	10/31/2018	New	Broward	Pompano Beach	1941	NE 34th Ct	26.27321	-80.09717
2016	FP&L	AT&T	2018	2865207	7/29/2016	10/19/2018	New	Broward	Pompano Beach	3134-3298	NE 17th Ave	26.27188	-80.09938
2016	FP&L	AT&T	2018	2865199	7/29/2016	10/19/2018	New	Broward	Pompano Beach	1671	NE 33rd St	26.27253	-80.09981
2016	FP&L	AT&T	2018	2865198	7/29/2016	10/19/2018	New	Broward	Pompano Beach	1671	NE 33rd St	26.27253	-80.10014
2016	FP&L	AT&T	2018	2865178	7/29/2016	9/28/2018	New	Broward	Pompano Beach	3380	NE 16th Terrace	26.27314	-80.10051
2016	FP&L	AT&T	2018	2865177	7/29/2016	9/28/2018	New	Broward	Pompano Beach	3390	NE 16th Terrace	26.27332	-80.10052
2016	FP&L	AT&T	2018	2865170	7/29/2016	9/28/2018	New	Broward	Pompano Beach	3390	NE 16th Terrace	26.27352	-80.10052
2016	FP&L	AT&T	2018	2865091	7/29/2016	10/23/2018	New	St Johns	St Augustine		Ravenswood Dr	29.90428	-81.34267
2016	FP&L	AT&T	2018	2865090	7/29/2016	11/10/2018	New	St Johns	St Augustine		Ravenswood Dr	29.90425	-81.34301
2016	FP&L	AT&T	2018	2865057	7/29/2016	10/17/2018	New	Miami-Dade	Hialeah	16580	NW 59th Ave	25.55279	-80.17543
2016	FP&L	AT&T	2018	2865051	7/29/2016	9/28/2018	New	St Lucie	Fort Pierce	417	E WEATHERBEE RD	27.38143	-80.32796
2016	FP&L	AT&T	2018	2865040	7/29/2016	9/28/2018	New	St Lucie	Fort Pierce	503	E WEATHERBEE RD	27.38131	-80.31911
2016	FP&L	AT&T	2017	2864761	7/28/2016	10/18/2018	New	Flagler	Palm Coast	4392-4398	N Ocean Shore Blvd	29.56796	-81.18293
2016	FP&L	AT&T	2018	2864581	7/28/2016	2/19/2018	New	St Lucie	Fort Pierce	15301-153	Orange Ave	27.44744	-80.48113
2016	FP&L	AT&T	2018	2864580	7/28/2016	2/19/2018	New	St Lucie	Fort Pierce	15400	Co Rd 68	27.44743	-80.48185
2016	FP&L	AT&T	2018	2864579	7/28/2016	2/19/2018	New	St Lucie	Fort Pierce	15455	Co Rd 68	27.44719	-80.4826
2016	FP&L	AT&T	2018	2864578	7/28/2016	2/19/2018	New	St Lucie	Fort Pierce	15455	Co Rd 68	27.44742	-80.4826
2016	FP&L	AT&T	2018	2864577	7/28/2016	2/19/2018	New	St Lucie	Fort Pierce	5455	Co Rd 68	27.44742	-80.48343
2016	FP&L	AT&T	2018	2864568	7/28/2016	2/19/2018	New	St Lucie	Fort Pierce	15574-156	Orange Ave	27.44767	-80.48425
2016	FP&L	AT&T	2018	2864566	7/28/2016	2/19/2018	New	St Lucie	Fort Pierce	15575-156	Orange Ave	27.44743	-80.48418
2016	FP&L	AT&T	2018	2864564	7/28/2016	2/19/2018	New	St Lucie	Fort Pierce	2000-2098	Trowbridge Rd	27.44734	-80.48498
2016	FP&L	AT&T	2018	2864554	7/28/2016	2/19/2018	New	St Lucie	Fort Pierce	343	Trowbridge Rd	27.44743	-80.48509
2016	FP&L	AT&T	2018	2864553	7/28/2016	2/19/2018	New	St Lucie	Fort Pierce	15701	Orange Ave	27.44743	-80.48586
2016	FP&L	AT&T	2018	2864552	7/28/2016	2/19/2018	New	St Lucie	Fort Pierce	15838	Orange Ave	27.4477	-80.48662
2016	FP&L	AT&T	2018	2864528	7/28/2016	2/19/2018	New	St Lucie	Fort Pierce	16153-164	Orange Ave	27.44743	-80.48836
2016	FP&L	AT&T	2018	2864526	7/28/2016	2/19/2018	New	St Lucie	Fort Pierce	175	Boyd Rd	27.44852	-80.48775
2016	FP&L	AT&T	2018	2864523	7/28/2016	2/19/2018	New	St Lucie	Fort Pierce	16050	Orange Ave	27.44852	-80.48856
2016	FP&L	AT&T	2018	2864498	7/28/2016	2/19/2018	New	St Lucie	Fort Pierce	16050	Orange Ave	27.44852	-80.48891
2016	FP&L	AT&T	2018	2864497	7/28/2016	2/19/2018	New	St Lucie	Fort Pierce	16050	Orange Ave	27.44852	-80.48901
2016	FP&L	AT&T	2018	2864496	7/28/2016	2/19/2018	New	St Lucie	Fort Pierce	16050	Co Rd 68	27.44804	-80.489
2016	FP&L	AT&T	2018	2864495	7/28/2016	2/19/2018	New	St Lucie	Fort Pierce	16152-164	Co Rd 68	27.44771	-80.489
2016	FP&L	AT&T	2018	2864481	7/28/2016	2/19/2018	New	St Lucie	Fort Pierce	16153-164	Orange Ave	27.44743	-80.48929
2016	FP&L	AT&T	2018	2864463	7/28/2016	2/19/2018	New	St Lucie	Fort Pierce	16153-164	Orange Ave	27.44741	-80.49058
2016	FP&L	AT&T	2018	2864462	7/28/2016	2/19/2018	New	St Lucie	Fort Pierce	16153-164	Orange Ave	27.44741	-80.49127
2016	FP&L	AT&T	2018	2864460	7/28/2016	2/19/2018	New	St Lucie	Fort Pierce	16153-164	Orange Ave	27.4474	-80.49195
2016	FP&L	AT&T	2018	2864458	7/28/2016	2/19/2018	New	St Lucie	Fort Pierce	16479-165	Orange Ave	27.44739	-80.49263
2016	FP&L	AT&T	2018	2864421	7/28/2016	2/19/2018	New	St Lucie	Fort Pierce	16681	Co Rd 68	27.44722	-80.4943
2016	FP&L	AT&T	2018	2864420	7/28/2016	2/19/2018	New	St Lucie	Fort Pierce	16681	Co Rd 68	27.44721	-80.49472
2016	FP&L	AT&T	2018	2864414	7/28/2016	2/19/2018	New	St Lucie	Fort Pierce	16681	Orange Ave	27.44695	-80.49521
2016	FP&L	AT&T	2018	2864413	7/28/2016	2/19/2018	New	St Lucie	Fort Pierce	16681	Co Rd 68	27.44721	-80.49523
2016	FP&L	AT&T	2018	2864195	7/28/2016	2/19/2018	New	St Lucie	Fort Pierce	16711-168	Orange Ave	27.44721	-80.49582
2016	FP&L	AT&T	2018	2864167	7/28/2016	2/19/2018	New	St Lucie	Fort Pierce	16684	Orange Ave	27.44787	-80.49527
2016	FP&L	AT&T	2018	2864131	7/28/2016	2/19/2018	New	St Lucie	Fort Pierce	2-460	S Header Canal Rd	27.44703	-80.49759
2016	FP&L	AT&T	2018	2864026	7/28/2016	3/27/2018	New	Indian River	Fellsmere	12525	85th St	27.74987	-80.58394
2016	FP&L	AT&T	2018	2863636	7/28/2016	8/6/2018	New	Volusia	Edgewater	2332	Willow Oak Dr	28.95447	-80.9113
2016	FP&L	AT&T	2018	2863621	7/28/2016	7/27/2018	New	Volusia	Edgewater		24th St	28.95466	-80.91077
2016	FP&L	AT&T	2018	2863594	7/28/2016	10/22/2018	New	Broward	Pompano Beach	1400	S DIXIE HWY E	26.21228	-80.1319
2016	FP&L	AT&T	2018	2863579	7/28/2016	11/12/2018	New	Broward	Pompano Beach	720	ANDREWS AVE	26.22062	-80.13851
2016	FP&L	AT&T	2018	2863578	7/28/2016	11/12/2018	New	Broward	Pompano Beach	590	ANDREWS AVE	26.22286	-80.1386
2016	FP&L	AT&T	2018	2862677	7/27/2016	9/28/2018	New	Miami-Dade	Miami	1301	NW 31 ST	25.80572	-80.21775
2016	FP&L	AT&T	2018	2861211	7/26/2016	2/19/2018	New	St Lucie	Fort Pierce	2	S Header Canal Rd	27.44724	-80.49762
2016	FP&L	AT&T	2018	2860398	7/26/2016	8/16/2018	New	St Johns	St Augustine	3100	U.S.1	29.8369	-81.32213
2016	FP&L	AT&T	2018	2860303	7/26/2016	5/31/2018	New	Brevard	Rockledge	639	Rockledge Dr	28.34159	-80.71985
2016	FP&L	AT&T	2018	2859527	7/25/2016	4/12/2018	New	Martin	Stuart	2201-2299	SE Monterey Rd	27.19278	-80.22428
2016	FP&L	AT&T	2018	2859090	7/25/2016	10/23/2018	New	St Johns	St Augustine	33	JOHN ST.	29.88704	-81.33046
2016	FP&L	AT&T	2018	2859086	7/25/2016	10/31/2018	New	St Johns	St Augustine	8	DAVIS ST.	29.89018	-81.32706
2016	FP&L	AT&T	2018	2858956	7/25/2016	9/28/2018	New	Brevard	Rockledge	118	ORANGE AVE	28.33633	-80.72331
2016	FP&L	AT&T	2018	2858914	7/25/2016	9/28/2018	New	Brevard	Rockledge	21	HARDEE CIR S	28.34422	-80.7241
2016	FP&L	AT&T	2017	2858762	7/23/2016	3/14/2017	New	Seminole	Lake Mary	2986	H E Thomas Jr Pkwy	28.78626	-81.3069
2016	FP&L	AT&T	2018	2858684	7/23/2016	11/12/2018	New	Miami-Dade	Miami	2971	SW 2nd Ave	25.7518	-80.21042
2016	FP&L	AT&T	2018	2858642	7/23/2016	10/11/2018	New	Volusia	Ormond Beach		CUMBERLAND AVE	29.29792	-81.06923
2016	FP&L	AT&T	2018	2858641	7/23/2016	10/11/2018	New	Volusia	Ormond Beach	878	NORTH RIDGEWOD AVE	29.30581	-81.0698
2016	FP&L	AT&T	2018	2858624	7/23/2016	5/7/2018	New	Palm Beach	Delray Beach	1001-1099	Dotterel Rd	26.43181	-80.08448
2016	FP&L	AT&T	2018	2858623	7/23/2016	5/7/2018	New	Palm Beach	Delray Beach	1001-1099	Dotterel Rd	26.43149	-80.08482
2016	FP&L	AT&T	2018	2858620	7/23/2016	5/7/2018	New	Palm Beach	Delray Beach	1001-1099	Dotterel Rd	26.43097	-80.08514
2016	FP&L	AT&T	2018	2858619	7/23/2016	5/7/2018	New	Palm Beach	Delray Beach	1001-1099	Dotterel Rd	26.43042	-80.08534
2016	FP&L	AT&T	2018	2857849	7/22/2016	10/4/2018	New	Palm Beach	West Palm Beach	518	18ST	26.72993	-80.05584
2016	FP&L	AT&T	2018	2857848	7/22/2016	10/16/2018	New	Palm Beach	West Palm Beach	535	LILAC CRT	26.72886	-80.05619
2016	FP&L	AT&T	2018	2857802	7/22/2016	10/30/2018	New	Broward	Miramar	7950	Miramar Pkwy	25.98137	-80.24599
2016	FP&L	AT&T	2018	2857714	7/22/2016	9/19/2018	New	Volusia	Port Orange	904	NIXON	29.14255	-81.00907
2016	FP&L	AT&T	2018	2857501	7/22/2016	9/19/2017	New	Volusia	Daytona Beach	500	BOSTWICK AVE	29.21076	-81.00236
2016	FP&L	AT&T	2018	2857080	7/21/2016	11/28/2017	New	Columbia	Lake City	1333	SW Birley Ave	30.1748	-82.73585
2016	FP&L	AT&T	2018	2856681	7/21/2016	2/22/2018	New	Columbia	Lake City		DIXIE AVE	30.20001	-82.64191
2016	FP&L	AT&T	2018	2856639	7/21/2016	2/22/2018	New	Columbia	Lake City		LONG ST	30.19959	-82.64042
2016	FP&L	AT&T	2018	2856638	7/21/2016	11/9/2017	New	Columbia	Lake City	165	NW Long St	30.19975	-82.6383
2016	FP&L	AT&T	2018	2856636	7/21/2016	11/9/2017	New	Columbia	Lake City	135	NW Long St	30.19976	-82.63787
2016	FP&L	AT&T	2018	2856598	7/21/2016	11/9/2017	New	Columbia	Lake City	186	NE Montana St	30.19903	-82.63583



## PUBLIC VERSION

Created Year	Owner Company	NTG Company	Updated Year	TicketNum	CreatedOn	UpdatedOn	TicketType	County	Place	HouseNumber	StreetName	Latitude	Longitude
2016	FP&L	AT&T	2018	2856558	7/21/2016	2/22/2018	New	Columbia	Lake City		LONG ST	30.19959	-82.64349
2016	FP&L	AT&T	2018	2856489	7/21/2016	3/2/2018	New	Miami-Dade	Opa-locka	135	Sesame St	25.89735	-80.2538
2016	FP&L	AT&T	2018	2855926	7/20/2016	10/31/2018	New	St Johns	St Augustine	501-599	White St	29.89202	-81.33435
2016	FP&L	AT&T	2018	2855889	7/20/2016	10/31/2018	New	St Johns	St Augustine	625	W King St	29.88996	-81.33558
2016	FP&L	AT&T	2018	2855882	7/20/2016	10/31/2018	New	St Johns	St Augustine	661	W King St	29.88978	-81.33757
2016	FP&L	AT&T	2018	2855793	7/20/2016	10/31/2018	New	St Johns	St Augustine	775	W King St	29.88965	-81.34013
2016	FP&L	AT&T	2018	2855791	7/20/2016	10/31/2018	New	St Johns	St Augustine	100-190	Knowlton St	29.88964	-81.33967
2016	FP&L	AT&T	2018	2855779	7/20/2016	10/31/2018	New	St Johns	St Augustine	787	W King St	29.88966	-81.34058
2016	FP&L	AT&T	2018	2855766	7/20/2016	10/31/2018	New	St Johns	St Augustine	801	W King St	29.88967	-81.34124
2016	FP&L	AT&T	2018	2855664	7/20/2016	10/31/2018	New	St Johns	St Augustine	692	Christopher St	29.88751	-81.3385
2016	FP&L	AT&T	2018	2855312	7/20/2016	12/13/2017	New	Miami-Dade	Miami Gardens	2775	NW 183rd St	25.94219	-80.24655
2016	FP&L	AT&T	2018	2855214	7/20/2016	12/13/2017	New	Miami-Dade	Miami Gardens	18301	NW 27th Ave	25.94161	-80.24498
2016	FP&L	AT&T	2018	2855161	7/20/2016	8/30/2018	New	Palm Beach	Delray Beach	219	NW 8 AVE	26.46597	-80.0808
2016	FP&L	AT&T	2018	2855094	7/20/2016	10/29/2018	New	Palm Beach	Delray Beach	228	S WINTON AVE	26.45688	-80.07306
2016	FP&L	AT&T	2018	2855075	7/20/2016	1/17/2018	New	Palm Beach	Delray Beach	329	SW 6 AVE	26.45503	-80.07905
2016	FP&L	AT&T	2018	2854381	7/19/2016	5/21/2018	New	Martin	Stuart	1560	SW Kanner Hwy	27.09603	-80.27329
2016	FP&L	AT&T	2018	2854303	7/19/2016	5/21/2018	New	Martin	Stuart	1560	SW Kanner Hwy	27.09711	-80.27275
2016	FP&L	AT&T	2018	2854302	7/19/2016	5/21/2018	New	Martin	Stuart	1560	SW Kanner Hwy	27.09737	-80.27261
2016	FP&L	AT&T	2018	2854294	7/19/2016	5/21/2018	New	Martin	Stuart	1560	SW Kanner Hwy	27.0977	-80.27244
2016	FP&L	AT&T	2018	2854293	7/19/2016	5/21/2018	New	Martin	Stuart	1560	SW Kanner Hwy	27.0979	-80.27235
2016	FP&L	AT&T	2018	2854279	7/19/2016	5/21/2018	New	Martin	Stuart	1560	SW Kanner Hwy	27.09803	-80.27227
2016	FP&L	AT&T	2018	2854278	7/19/2016	5/21/2018	New	Martin	Stuart	1245	SW Kanner Hwy	27.09837	-80.27221
2016	FP&L	AT&T	2018	2854182	7/19/2016	5/21/2018	New	Martin	Stuart	1140	SW Kanner Hwy	27.1013	-80.26909
2016	FP&L	AT&T	2018	2854181	7/19/2016	5/21/2018	New	Martin	Stuart	1140	SW Kanner Hwy	27.10134	-80.26905
2016	FP&L	AT&T	2018	2853941	7/19/2016	6/7/2018	New	Martin	Stuart	1905	SW Locks Rd	27.1053	-80.28028
2016	FP&L	AT&T	2018	2853911	7/19/2016	6/7/2018	New	Martin	Stuart	1909	SW Wildcat Trail	27.10461	-80.27994
2016	FP&L	AT&T	2018	2853810	7/19/2016	6/7/2018	New	Martin	Stuart	1831	SW Locks Rd	27.10293	-80.27913
2016	FP&L	AT&T	2018	2853785	7/19/2016	4/12/2018	New	Martin	Stuart	1803	SW Locks Rd	27.1025	-80.27826
2016	FP&L	AT&T	2018	2853784	7/19/2016	6/7/2018	New	Martin	Stuart	1682-1798	SW Locks Rd	27.10249	-80.27762
2016	FP&L	AT&T	2018	2853664	7/19/2016	4/12/2018	New	Martin	Stuart	1474-1644	SW Locks Rd	27.10249	-80.27522
2016	FP&L	AT&T	2018	2853512	7/19/2016	6/7/2018	New	Martin	Stuart	1234	SW Locks Rd	27.10253	-80.27063
2016	FP&L	AT&T	2018	2853323	7/19/2016	10/9/2018	New	Seminole	Sanford	4085-4153	Sanford Ave	28.74992	-81.26435
2016	FP&L	AT&T	2018	2853314	7/19/2016	10/10/2018	New	Seminole	Sanford	4278-4298	Sanford Ave	28.74674	-81.26472
2016	FP&L	AT&T	2018	2853306	7/19/2016	4/4/2018	New	Brevard	Palm Bay	2308	SHENANDOAH RD	28.05968	-80.59578
2016	FP&L	AT&T	2018	2852959	7/18/2016	10/9/2018	New	Seminole	Sanford	4298	Sanford Ave	28.74599	-81.26471
2016	FP&L	AT&T	2018	2852928	7/18/2016	10/9/2018	New	Seminole	Sanford	425	Old Western Trail	28.74563	-81.2645
2016	FP&L	AT&T	2018	2852927	7/18/2016	10/10/2018	New	Seminole	Sanford	410	Pine Way	28.74944	-81.26383
2016	FP&L	AT&T	2018	2852910	7/18/2016	10/10/2018	New	Seminole	Sanford	500	Pine Way	28.74945	-81.26279
2016	FP&L	AT&T	2017	2852735	7/18/2016	10/9/2018	New	Seminole	Sanford	1200-1320	Pine Way	28.74949	-81.25544
2016	FP&L	AT&T	2018	2852506	7/18/2016	9/24/2018	New	Brevard	Cocoa		KING ST	28.35522	-80.7311
2016	FP&L	AT&T	2018	2852505	7/18/2016	9/24/2018	New	Brevard	Cocoa	243	ORANGE ST	28.35329	-80.73129
2016	FP&L	AT&T	2018	2852478	7/18/2016	9/24/2018	New	Brevard	Cocoa	628	DONLEY ST	28.35091	-80.74178
2016	FP&L	AT&T	2018	2852477	7/18/2016	9/24/2018	New	Brevard	Cocoa	1044	HOLMES RD	28.3521	-80.74311
2016	FP&L	AT&T	2018	2852472	7/18/2016	9/24/2018	New	Brevard	Cocoa	208	GRACE AVE	28.35263	-80.75222
2016	FP&L	AT&T	2018	2852390	7/18/2016	11/9/2017	New	Columbia	Lake City	W US Hwy 90		30.20104	-82.77354
2016	FP&L	AT&T	2018	2852389	7/18/2016	11/9/2017	New	Columbia	Lake City		Seminole Farms Rd	30.20098	-82.77306
2016	FP&L	AT&T	2018	2852387	7/18/2016	11/28/2017	New	Columbia	Lake City		Seminole Farms Rd	30.20093	-82.77266
2016	FP&L	AT&T	2018	2852385	7/18/2016	11/28/2017	New	Columbia	Lake City		Seminole Farms Rd	30.20088	-82.77226
2016	FP&L	AT&T	2018	2852383	7/18/2016	11/28/2017	New	Columbia	Lake City		W US Hwy 90	30.20078	-82.77147
2016	FP&L	AT&T	2018	2852352	7/18/2016	11/28/2017	New	Columbia	Lake City		SW Endeavor Ct	30.20064	-82.7703
2016	FP&L	AT&T	2018	2852351	7/18/2016	11/28/2017	New	Columbia	Lake City		SW Endeavor Ct	30.20058	-82.76971
2016	FP&L	AT&T	2018	2852347	7/18/2016	11/28/2017	New	Columbia	Lake City		Mayo Rd	30.20006	-82.76719
2016	FP&L	AT&T	2018	2852325	7/18/2016	11/28/2017	New	Columbia	Lake City	8333	W US Hwy 90	30.1991	-82.76514
2016	FP&L	AT&T	2018	2852275	7/18/2016	11/28/2017	New	Columbia	Lake City		Noegel Rd	30.19641	-82.75944
2016	FP&L	AT&T	2018	2852273	7/18/2016	11/28/2017	New	Columbia	Lake City		Noegel Rd	30.19579	-82.75814
2016	FP&L	AT&T	2018	2852269	7/18/2016	11/28/2017	New	Columbia	Lake City		Hunter Rd	30.19494	-82.75573
2016	FP&L	AT&T	2018	2852244	7/18/2016	11/28/2017	New	Columbia	Lake City		W US Hwy 90	30.19476	-82.75491
2016	FP&L	AT&T	2018	2852242	7/18/2016	10/9/2017	New	Columbia	Lake City		Hunter Rd	30.19465	-82.75441
2016	FP&L	AT&T	2018	2852153	7/18/2016	11/28/2017	New	Columbia	Lake City		Thomas Rd	30.19254	-82.744
2016	FP&L	AT&T	2018	2852109	7/18/2016	5/19/2018	New	Columbia	Lake City		SW Birley Ave	30.19212	-82.73951
2016	FP&L	AT&T	2018	2851921	7/18/2016	11/28/2017	New	Columbia	Lake City		NW Amenity Ct	30.19152	-82.7233
2016	FP&L	AT&T	2018	2851841	7/18/2016	9/27/2018	New	Miami-Dade		2025	NE 143RD ST		
2016	FP&L	AT&T	2018	2851816	7/17/2016	7/12/2018	New	Palm Beach	Palm Beach	6537	Southern Blvd	26.67849	-80.14696
2016	FP&L	AT&T	2018	2851810	7/17/2016	7/12/2018	New	Palm Beach	Palm Beach	6537	Southern Blvd	26.67853	-80.14834
2016	FP&L	AT&T	2018	2851808	7/17/2016	7/12/2018	New	Palm Beach	Palm Beach	6581	Southern Blvd	26.67855	-80.1488
2016	FP&L	AT&T	2018	2851806	7/17/2016	7/12/2018	New	Palm Beach	Palm Beach	6581	Southern Blvd	26.67859	-80.15
2016	FP&L	AT&T	2018	2851802	7/17/2016	7/12/2018	New	Palm Beach	Palm Beach	6581	Southern Blvd	26.67861	-80.15085
2016	FP&L	AT&T	2018	2851798	7/17/2016	7/12/2018	New	Palm Beach	Palm Beach	6801	Southern Blvd	26.67865	-80.15194
2016	FP&L	AT&T	2018	2851792	7/17/2016	7/12/2018	New	Palm Beach	Palm Beach	6801	Southern Blvd	26.67869	-80.15362
2016	FP&L	AT&T	2018	2851780	7/17/2016	7/12/2018	New	Palm Beach	Palm Beach	6971	Southern Blvd	26.67879	-80.15686
2016	FP&L	AT&T	2018	2851766	7/17/2016	7/12/2018	New	Palm Beach	Palm Beach	161	Elaine Rd	26.6761	-80.14933
2016	FP&L	AT&T	2018	2851765	7/17/2016	7/12/2018	New	Palm Beach	Palm Beach	161	Elaine Rd	26.67585	-80.14933
2016	FP&L	AT&T	2018	2851760	7/17/2016	7/12/2018	New	Palm Beach	Palm Beach	161	Elaine Rd	26.67535	-80.14933
2016	FP&L	AT&T	2017	2851753	7/17/2016	10/26/2018	New	Brevard	Melbourne	4700	AURORA RD	28.13102	-80.70268
2016	FP&L	AT&T	2018	2851661	7/17/2016	8/13/2018	New	Brevard	Cocoa	150-198	N Wilson Ave	28.35994	-80.73623
2016	FP&L	AT&T	2018	2851658	7/17/2016	8/13/2018	New	Brevard	Cocoa	16	N Wilson Ave	28.35856	-80.73625
2016	FP&L	AT&T	2018	2851655	7/17/2016	5/11/2018	New	Brevard	Cocoa	13	N Wilson Ave	28.35883	-80.73687
2016	FP&L	AT&T	2018	2851654	7/17/2016	5/11/2018	New	Brevard	Cocoa	13	N Wilson Ave	28.35884	-80.73656
2016	FP&L	AT&T	2018	2851653	7/17/2016	8/13/2018	New	Brevard	Cocoa	98	N Wilson Ave	28.35884	-80.73625
2016	FP&L	AT&T	2018	2851652	7/17/2016	8/13/2018	New	Brevard	Cocoa	98	N Wilson Ave	28.35884	-80.73605
2016	FP&L	AT&T	2018	2851651	7/17/2016	8/13/2018	New	Brevard	Cocoa	150	N Wilson Ave	28.35883	-80.73576



## PUBLIC VERSION

Created Year	Owner Company	NTG Company	Updated Year	TicketNumber	CreatedOn	UpdatedOn	TicketType	County	Place	HouseNumber	StreetName	Latitude	Longitude
2016	FP&L	AT&T	2018	2851646	7/17/2016	10/24/2018	New	Brevard	Cocoa	501-599	Taft Ave	28.36157	-80.73451
2016	FP&L	AT&T	2018	2851645	7/17/2016	9/5/2018	New	Brevard	Cocoa	501-599	Taft Ave	28.36112	-80.73451
2016	FP&L	AT&T	2018	2851644	7/17/2016	9/5/2018	New	Brevard	Cocoa	451	Taft Ave	28.36059	-80.7345
2016	FP&L	AT&T	2018	2851640	7/17/2016	10/24/2018	New	Brevard	Cocoa	451	Taft Ave	28.35953	-80.73449
2016	FP&L	AT&T	2018	2851639	7/17/2016	10/24/2018	New	Brevard	Cocoa	451	Taft Ave	28.35936	-80.73449
2016	FP&L	AT&T	2018	2851638	7/17/2016	11/1/2018	New	Brevard	Cocoa	451	Taft Ave	28.35911	-80.73448
2016	FP&L	AT&T	2018	2851631	7/17/2016	9/12/2018	New	Brevard	Cocoa	418	Main St	28.35885	-80.73346
2016	FP&L	AT&T	2018	2851629	7/17/2016	9/12/2018	New	Brevard	Cocoa	418	Main ST	28.35886	-80.73295
2016	FP&L	AT&T	2018	2851628	7/17/2016	9/12/2018	New	Brevard	Cocoa	302	Main St	28.35888	-80.73218
2016	FP&L	AT&T	2018	2851620	7/17/2016	9/12/2018	New	Brevard	Cocoa	241-249	Peachtree St	28.35766	-80.7307
2016	FP&L	AT&T	2018	2851619	7/17/2016	7/31/2018	New	Brevard	Cocoa	151-199	Legion Ln	28.35808	-80.73102
2016	FP&L	AT&T	2018	2851618	7/17/2016	7/31/2018	New	Brevard	Cocoa	101-149	Legion Ln	28.35766	-80.73103
2016	FP&L	AT&T	2018	2851617	7/17/2016	7/31/2018	New	Brevard	Cocoa	101-149	Legion Ln	28.35719	-80.73102
2016	FP&L	AT&T	2018	2851615	7/17/2016	9/12/2018	New	Brevard	Cocoa	315	Peachtree St	28.35765	-80.73182
2016	FP&L	AT&T	2018	2851614	7/17/2016	9/12/2018	New	Brevard	Cocoa	315	Peachtree St	28.35765	-80.73199
2016	FP&L	AT&T	2018	2851613	7/17/2016	9/12/2018	New	Brevard	Cocoa	343-399	Peachtree ST	26.24004	-80.15866
2016	FP&L	AT&T	2018	2851540	7/16/2016	10/23/2018	New	Broward	Pompano Beach	2642	NW 9th Ct	26.23864	-80.15829
2016	FP&L	AT&T	2018	2851532	7/16/2016	10/22/2018	New	Broward	Pompano Beach	2632	NW 8th St	26.23864	-80.15863
2016	FP&L	AT&T	2018	2851531	7/16/2016	10/22/2018	New	Broward	Pompano Beach	2638	NW 8th ST	26.23862	-80.15902
2016	FP&L	AT&T	2018	2851526	7/16/2016	10/22/2018	New	Broward	Pompano Beach	2655	NW 7th St	30.22003	-82.74362
2016	FP&L	AT&T	2018	2850936	7/15/2016	11/28/2017	New	Columbia	Lake City	3097	NW Nash Rd	26.23715	-80.1658
2016	FP&L	AT&T	2018	2850600	7/15/2016	10/31/2018	New	Broward	Coconut Creek	601-649	Atlantic Blvd Exd	26.23766	-80.16582
2016	FP&L	AT&T	2018	2850599	7/15/2016	10/31/2018	New	Broward	Coconut Creek	651-699	Atlantic Blvd Exd	26.25635	-80.05938
2016	FP&L	AT&T	2018	2850538	7/15/2016	11/12/2018	New	Palm Beach	Lantana	911	W CENTRAL ST	26.24545	-80.16503
2016	FP&L	AT&T	2018	2850469	7/15/2016	3/21/2018	New	Broward	Coconut Creek		Coconut Creek Pkwy	26.24581	-80.16511
2016	FP&L	AT&T	2018	2850468	7/15/2016	3/21/2018	New	Broward	Coconut Creek		Coconut Creek Pkwy	28.07179	-80.63805
2016	FP&L	AT&T	2018	2850461	7/15/2016	10/26/2018	New	Brevard	Melbourne	2420	DAIRY RD	28.07159	-80.62179
2016	FP&L	AT&T	2018	2850424	7/15/2016	10/26/2018	New	Brevard	Melbourne	14	EDGEWOOD DR	28.07141	-80.62548
2016	FP&L	AT&T	2017	2850410	7/15/2016	10/25/2018	New	Brevard	Melbourne	2501	PLANTATION DR	27.08794	-80.28436
2016	FP&L	AT&T	2018	2850399	7/15/2016	7/20/2018	New	Martin	Stuart	2160-2218	SW 96th St	26.24492	-80.17049
2016	FP&L	AT&T	2018	2850394	7/15/2016	3/21/2018	New	Broward	Coconut Creek	3340	Coconut Creek Pkwy	28.0716	-80.63021
2016	FP&L	AT&T	2018	2850390	7/15/2016	10/26/2018	New	Brevard	Melbourne	601	EDGEWOOD DR	27.0879	-80.27997
2016	FP&L	AT&T	2018	2850382	7/15/2016	10/3/2018	New	Martin	Stuart	1958	SW 96th St	26.2435	-80.17229
2016	FP&L	AT&T	2018	2850356	7/15/2016	3/21/2018	New	Broward	Coconut Creek	1134-1198	Coconut Creek Blvd	26.24483	-80.17334
2016	FP&L	AT&T	2018	2850355	7/15/2016	3/21/2018	New	Broward	Coconut Creek		NW 39th Ave	26.24435	-80.17188
2016	FP&L	AT&T	2018	2850335	7/15/2016	3/21/2018	New	Broward	Coconut Creek	1183-1191	Coconut Creek Blvd	26.24483	-80.17334
2016	FP&L	AT&T	2018	2850322	7/15/2016	3/21/2018	New	Broward	Coconut Creek	3652-3696	Coconut Creek Pkwy	28.0781	-80.64123
2016	FP&L	AT&T	2017	2850320	7/15/2016	10/25/2018	New	Brevard	Melbourne	A/F 55	SW IRWIN AVE	28.17421	-80.59377
2016	FP&L	AT&T	2018	2850139	7/15/2016	10/19/2018	New	Brevard	Satellite Beach		NORWOOD AVE	29.87686	-81.28758
2016	FP&L	AT&T	2018	2850085	7/15/2016	10/26/2018	New	St Johns	St Augustine	13	FRANCISCAN WAY.	29.87651	-81.28817
2016	FP&L	AT&T	2018	2850083	7/15/2016	10/26/2018	New	St Johns	St Augustine	18	FRANCISCAN WAY.	29.88055	-81.28978
2016	FP&L	AT&T	2018	2850080	7/15/2016	10/26/2018	New	St Johns	St Augustine	399	OLD QUARRY RD.	29.88902	-81.31456
2016	FP&L	AT&T	2018	2848860	7/14/2016	10/31/2018	New	St Johns		86	Bridge Street	27.63907	-80.52497
2016	FP&L	AT&T	2018	2848825	7/14/2016	7/3/2018	New	Indian River	Indian River Shores	9597	20th St	27.63907	-80.52504
2016	FP&L	AT&T	2018	2848824	7/14/2016	7/3/2018	New	Indian River	Indian River Shores	9597	20th St	27.63906	-80.52584
2016	FP&L	AT&T	2018	2848822	7/14/2016	7/3/2018	New	Indian River	Indian River Shores	9597	20th St	28.61262	-80.81517
2016	FP&L	AT&T	2018	2847826	7/13/2016	10/23/2018	New	Brevard	Titusville		MAIN ST	28.61502	-80.816
2016	FP&L	AT&T	2018	2847823	7/13/2016	11/12/2018	New	Brevard	Titusville		BROWN AVE	28.61807	-80.81752
2016	FP&L	AT&T	2018	2847798	7/13/2016	10/23/2018	New	Brevard	Titusville			26.27506	-80.09494
2016	FP&L	AT&T	2018	2847755	7/13/2016	7/18/2018	New	Broward	Lighthouse Point	3542-3598	NE 21st Ave	26.27325	-80.0918
2016	FP&L	AT&T	2018	2847728	7/13/2016	9/28/2018	New	Broward	Lighthouse Point	3401	NE 23rd Ave	30.19736	-82.64461
2016	FP&L	AT&T	2018	2846937	7/13/2016	10/25/2018	New	Columbia		532-572	NW Wilson St	30.19752	-82.6469
2016	FP&L	AT&T	2018	2846929	7/13/2016	10/25/2018	New	Columbia		644-676	NW Wilson St	30.19756	-82.6475
2016	FP&L	AT&T	2018	2846928	7/13/2016	10/25/2018	New	Columbia		1190-1598	NW Wilson St	30.1976	-82.64806
2016	FP&L	AT&T	2018	2846927	7/13/2016	10/25/2018	New	Columbia		1190-1598	NW Wilson St	26.69226	-80.67784
2016	FP&L	AT&T	2018	2846552	7/12/2016	4/19/2018	New	Palm Beach	Belle Glade		NW AVE G	26.69323	-80.67719
2016	FP&L	AT&T	2018	2846551	7/12/2016	4/19/2018	New	Palm Beach	Belle Glade		NW 9th St	26.69635	-80.67627
2016	FP&L	AT&T	2018	2846549	7/12/2016	4/19/2018	New	Palm Beach	Belle Glade		NW 9th St	26.6967	-80.67563
2016	FP&L	AT&T	2018	2846546	7/12/2016	4/19/2018	New	Palm Beach	Belle Glade		NW 9th St	26.03932	-80.20762
2016	FP&L	AT&T	2018	2846222	7/12/2016	7/14/2018	New	Broward	Hollywood		Vine Street	27.76582	-80.47739
2016	FP&L	AT&T	2018	2845966	7/12/2016	10/12/2018	New	Indian River	Vero Beach	1592	Barber St	27.76582	-80.47736
2016	FP&L	AT&T	2018	2845965	7/12/2016	10/12/2018	New	Indian River	Vero Beach	1596	Eastlake Ln	27.76551	-80.47707
2016	FP&L	AT&T	2018	2845964	7/12/2016	10/12/2018	New	Indian River	Vero Beach	1561	Barber St	27.76279	-80.48044
2016	FP&L	AT&T	2018	2845908	7/12/2016	10/12/2018	New	Indian River	Vero Beach	1585	Barber St	27.76519	-80.47683
2016	FP&L	AT&T	2018	2845854	7/12/2016	10/12/2018	New	Indian River	Vero Beach	414	Concha Dr	26.02951	-80.14474
2016	FP&L	AT&T	2018	2845782	7/12/2016	10/12/2018	New	Indian River	Vero Beach	300-308	Concha Dr	26.02542	-80.13966
2016	FP&L	AT&T	2018	2845707	7/12/2016	9/21/2018	New	Broward	Hollywood		SCOTT ST.	27.75306	-80.46996
2016	FP&L	AT&T	2018	2845684	7/12/2016	3/5/2018	New	Broward	Hollywood		N 16TH CT.	28.34995	-80.72721
2016	FP&L	AT&T	2018	2845677	7/12/2016	7/9/2018	New	Indian River	Vero Beach	8720	Power Line Rd	26.79984	-80.03339
2016	FP&L	AT&T	2018	2845253	7/11/2016	9/24/2018	New	Brevard	Cocoa	916	FLORIDA AVE	29.29503	-81.06908
2016	FP&L	AT&T	2018	2845197	7/11/2016	10/18/2018	New	Palm Beach	Riviera Beach	5050	N Ocean Dr	29.29488	-81.06954
2016	FP&L	AT&T	2018	2845182	7/11/2016	10/11/2018	New	Volusia	Ormond Beach		WARWICK AVE	29.29724	-81.09351
2016	FP&L	AT&T	2018	2845181	7/11/2016	10/11/2018	New	Volusia	Ormond Beach		WARWICK AVE	29.29968	-81.09728
2016	FP&L	AT&T	2018	2845180	7/11/2016	10/11/2018	New	Volusia	Ormond Beach		PINE VALLEY CIR	29.14473	-81.00227
2016	FP&L	AT&T	2018	2845179	7/11/2016	10/11/2018	New	Volusia	Ormond Beach		N ST ANDREWS DR	26.79577	-80.0343
2016	FP&L	AT&T	2018	2845066	7/11/2016	8/15/2018	New	Volusia	Port Orange	739	SUGAR MILL ROAD	28.60592	-80.81799
2016	FP&L	AT&T	2018	2845016	7/11/2016	10/3/2018	New	Palm Beach	Riviera Beach	3784-3950	Florida A1A	27.212	-80.37141
2016	FP&L	AT&T	2018	2844221	7/11/2016	10/19/2018	New	Brevard		1308	RONALD ST	27.20971	-80.36638
2016	FP&L	AT&T	2018	2843481	7/8/2016	7/30/2018	New	St Lucie	Port St Lucie	775-799	SW Babbitt DR	25.82683	-80.41654
2016	FP&L	AT&T	2018	2843405	7/8/2016	7/30/2018	New	St Lucie	Port St Lucie	341	SW Becker Rd		
2016	FP&L	AT&T	2018	2842769	7/8/2016	11/13/2018	New	Miami-Dade	Doral	13680	NW 58th St		



## PUBLIC VERSION

Created Year	Owner Company	NTG Company	Updated Year	TicketNum	CreatedOn	UpdatedOn	TicketType	County	Place	HouseNumber	StreetName	Latitude	Longitude
2016	FP&L	AT&T	2018	2842768	7/8/2016	11/13/2018	New	Miami-Dade	Doral	13680	NW 58th St	25.82691	-80.41635
2016	FP&L	AT&T	2018	2842767	7/8/2016	11/13/2018	New	Miami-Dade	Doral	13680	NW 58th St	25.8269	-80.41568
2016	FP&L	AT&T	2018	2842766	7/8/2016	11/13/2018	New	Miami-Dade	Doral	13680	NW 58th St	25.8269	-80.41501
2016	FP&L	AT&T	2018	2842753	7/8/2016	11/13/2018	New	Miami-Dade	Doral	13680	NW 58th St	25.82689	-80.409
2016	FP&L	AT&T	2018	2842477	7/7/2016	2/12/2018	New	Miami-Dade	Doral	12255	NW 58th St	25.82619	-80.40232
2016	FP&L	AT&T	2018	2842460	7/7/2016	2/12/2018	New	Miami-Dade	Doral	12255	NW 58th St	25.8262	-80.3979
2016	FP&L	AT&T	2018	2842122	7/7/2016	11/13/2018	New	Miami-Dade	Doral		NW 117th Ave	25.81869	-80.38591
2016	FP&L	AT&T	2018	2842099	7/7/2016	2/12/2018	New	Miami-Dade	Doral	11645	NW 50th St	25.81876	-80.38357
2016	FP&L	AT&T	2018	2842098	7/7/2016	2/12/2018	New	Miami-Dade	Doral	11473	NW 50th St	25.81876	-80.38305
2016	FP&L	AT&T	2018	2842097	7/7/2016	2/12/2018	New	Miami-Dade	Doral		Greenway Trail	25.81876	-80.38195
2016	FP&L	AT&T	2018	2841696	7/7/2016	4/13/2018	New	Miami-Dade	Miami	8200	NW 25th St	25.79677	-80.32929
2016	FP&L	AT&T	2018	2841545	7/7/2016	4/13/2018	New	Miami-Dade	Miami	9128	NW 25th St	25.79678	-80.34363
2016	FP&L	AT&T	2018	2841523	7/7/2016	4/13/2018	New	Miami-Dade	Miami	9192-9198	NW 25th St	25.79677	-80.34434
2016	FP&L	AT&T	2018	2840774	7/6/2016	4/25/2018	New	Brevard	Melbourne	3112	MAIN ST	28.06252	-80.5989
2016	FP&L	AT&T	2017	2840688	7/6/2016	10/29/2018	New	Brevard	Melbourne Beach	118	NORMANDY PL	27.9793	-80.51576
2016	FP&L	AT&T	2018	2840510	7/6/2016	7/12/2018	New	Miami-Dade	Miami		NE 51 ST	25.82249	-80.18898
2016	FP&L	AT&T	2018	2840500	7/6/2016	10/2/2018	New	St Johns	St Augustine		OSCEOLA TRL	29.82254	-81.34616
2016	FP&L	AT&T	2018	2840469	7/6/2016	10/22/2018	New	Miami-Dade	Miami		SW 24 ST	25.7468	-80.34777
2016	FP&L	AT&T	2018	2840461	7/6/2016	10/22/2018	New	Miami-Dade	Miami		SW 25 ST	25.74676	-80.34681
2016	FP&L	AT&T	2018	2840460	7/6/2016	10/29/2018	New	Miami-Dade	Miami		SW 93 CT.	25.74411	-80.34569
2016	FP&L	AT&T	2018	2840456	7/6/2016	10/22/2018	New	Miami-Dade	Miami		SW 93 CT.	25.74139	-80.34572
2016	FP&L	AT&T	2018	2840455	7/6/2016	10/22/2018	New	Miami-Dade	Miami		SW 93 CT.	25.74173	-80.34569
2016	FP&L	AT&T	2018	2839926	7/6/2016	10/25/2018	New	Brevard	Cocoa	400-498	Belmont Dr	28.39333	-80.74811
2016	FP&L	AT&T	2018	2839878	7/6/2016	10/25/2018	New	Brevard	Cocoa	2800	Clearlake Rd	28.39805	-80.75298
2016	FP&L	AT&T	2018	2839872	7/6/2016	10/25/2018	New	Brevard	Cocoa	2939-2965	N Cocoa Blvd	28.39851	-80.75197
2016	FP&L	AT&T	2018	2839871	7/6/2016	10/25/2018	New	Brevard	Cocoa	2939-2965	N Cocoa Blvd	28.3982	-80.75221
2016	FP&L	AT&T	2018	2839870	7/6/2016	10/25/2018	New	Brevard	Cocoa	2939-2965	N Cocoa Blvd	28.39836	-80.7523
2016	FP&L	AT&T	2018	2839856	7/6/2016	10/25/2018	New	Brevard	Cocoa	3230	N Cocoa Blvd	28.4029	-80.75399
2016	FP&L	AT&T	2018	2839789	7/6/2016	8/10/2018	New	Brevard	Cocoa	387-399	City Point Rd	28.40577	-80.7549
2016	FP&L	AT&T	2018	2839762	7/6/2016	8/9/2018	New	Brevard	Cocoa	225	City Point Rd	28.4058	-80.75187
2016	FP&L	AT&T	2018	2839759	7/6/2016	8/10/2018	New	Brevard	Cocoa	205	City Point Rd	28.4058	-80.75089
2016	FP&L	AT&T	2018	2839702	7/6/2016	8/10/2018	New	Brevard	Cocoa	3275	Beau Geste Rd	28.40365	-80.75596
2016	FP&L	AT&T	2018	2839694	7/6/2016	8/24/2017	New	Brevard	Cocoa	3303	Beau Geste Rd	28.40311	-80.75636
2016	FP&L	AT&T	2018	2839660	7/6/2016	5/14/2018	New	Indian River	Sebastian	6638	110th St	27.79443	-80.45842
2016	FP&L	AT&T	2018	2839659	7/6/2016	5/14/2018	New	Indian River	Sebastian	10950-1091	FL-5	27.79405	-80.45812
2016	FP&L	AT&T	2018	2839658	7/6/2016	5/14/2018	New	Indian River	Sebastian	10950-1091	FL-5	27.79405	-80.45822
2016	FP&L	AT&T	2018	2839656	7/6/2016	5/14/2018	New	Indian River	Sebastian	10950-1091	FL-5	27.79327	-80.45779
2016	FP&L	AT&T	2018	2839652	7/6/2016	5/14/2018	New	Indian River	Sebastian	10766-1071	FL-5	27.79224	-80.45724
2016	FP&L	AT&T	2018	2839642	7/6/2016	5/14/2018	New	Indian River	Sebastian	11295	US-1	27.79987	-80.46177
2016	FP&L	AT&T	2018	2839130	7/5/2016	11/12/2018	New	Palm Beach	Palm Beach	2066	CIR PL DR	26.58216	-80.07581
2016	FP&L	AT&T	2018	2839110	7/5/2016	9/28/2018	New	Brevard	Rockledge	1422	FLOYD DR.	28.33243	-80.73853
2016	FP&L	AT&T	2018	2839101	7/5/2016	7/6/2018	New	Miami-Dade	Opa-locka	3400	NW 135th St	25.89672	-80.25559
2016	FP&L	AT&T	2018	2839095	7/5/2016	10/31/2018	New	Broward	Pompano Beach	1360	NW 33RD ST	26.27108	-80.14133
2016	FP&L	AT&T	2018	2838819	7/5/2016	10/15/2018	New	Brevard	Cocoa	1208-1258	Hendry Ave	28.36496	-80.74837
2016	FP&L	AT&T	2018	2838792	7/5/2016	10/15/2018	New	Brevard	Cocoa	1342	Hendry Ave	28.36495	-80.7496
2016	FP&L	AT&T	2018	2838791	7/5/2016	10/15/2018	New	Brevard	Cocoa	1342-1348	Hendry Ave	28.36495	-80.75
2016	FP&L	AT&T	2018	2838721	7/5/2016	6/14/2018	New	Brevard	Cocoa	1503-1509	Bellevue Rd	28.36426	-80.75351
2016	FP&L	AT&T	2018	2838673	7/5/2016	10/15/2018	New	Brevard	Cocoa	318-384	Pineda St	28.3622	-80.74664
2016	FP&L	AT&T	2018	2838647	7/5/2016	10/15/2018	New	Brevard	Cocoa	312-316	Pineda St	28.36135	-80.74663
2016	FP&L	AT&T	2018	2838586	7/5/2016	10/15/2018	New	Brevard	Cocoa	104	Pineda St	28.35936	-80.74661
2016	FP&L	AT&T	2018	2838583	7/5/2016	11/12/2018	New	Brevard	Cocoa	101-111	Pineda St	28.359	-80.74675
2016	FP&L	AT&T	2018	2838554	7/5/2016	10/15/2018	New	Brevard	Cocoa	102	Pineda St	28.35865	-80.74661
2016	FP&L	AT&T	2018	2838504	7/5/2016	6/14/2018	New	Brevard	Cocoa	1200-1202	Peachtree St	28.35777	-80.74686
2016	FP&L	AT&T	2018	2838363	7/5/2016	10/15/2018	New	Brevard	Cocoa	1359-1395	Peachtree St	28.35759	-80.75016
2016	FP&L	AT&T	2018	2838260	7/2/2016	10/23/2018	New	St Johns	St Augustine	74	Masters Dr	29.90002	-81.33175
2016	FP&L	AT&T	2018	2838259	7/2/2016	10/23/2018	New	St Johns	St Augustine	82	Masters Dr	29.90032	-81.33179
2016	FP&L	AT&T	2018	2838245	7/2/2016	10/23/2018	New	St Johns	St Augustine	134	Masters Dr	29.90401	-81.3324
2016	FP&L	AT&T	2018	2838244	7/2/2016	9/20/2018	New	St Johns	St Augustine	138	Masters Dr	29.90443	-81.33248
2016	FP&L	AT&T	2018	2838243	7/2/2016	9/20/2018	New	St Johns	St Augustine	1405	Masters Dr	29.90535	-81.33264
2016	FP&L	AT&T	2018	2838242	7/2/2016	9/20/2018	New	St Johns	St Augustine	1411	Masters Dr	29.90555	-81.33267
2016	FP&L	AT&T	2018	2838241	7/2/2016	11/10/2018	New	St Johns	St Augustine	1445	Masters Dr	29.90593	-81.33274
2016	FP&L	AT&T	2018	2838239	7/2/2016	9/20/2018	New	St Johns	St Augustine	2	Alice St	29.90661	-81.33286
2016	FP&L	AT&T	2018	2838237	7/2/2016	9/20/2018	New	St Johns	St Augustine	1521	Masters Dr	29.90768	-81.33305
2016	FP&L	AT&T	2018	2838236	7/2/2016	9/20/2018	New	St Johns	St Augustine	1521	Masters Dr	29.90809	-81.33311
2016	FP&L	AT&T	2018	2838235	7/2/2016	9/20/2018	New	St Johns	St Augustine	1531	Masters Dr	29.90853	-81.33319
2016	FP&L	AT&T	2018	2838233	7/2/2016	9/20/2018	New	St Johns	St Augustine	1570	Masters Dr	29.90885	-81.33325
2016	FP&L	AT&T	2018	2838230	7/2/2016	11/10/2018	New	St Johns	St Augustine	1591	Masters Dr	29.9095	-81.33337
2016	FP&L	AT&T	2018	2838224	7/2/2016	11/10/2018	New	St Johns	St Augustine	1690	Masters Dr	29.91181	-81.33384
2016	FP&L	AT&T	2018	2838206	7/2/2016	9/19/2017	New	Volusia	Daytona Beach	428	EASTWOOD LANE	29.21393	-81.00442
2016	FP&L	AT&T	2018	2838202	7/2/2016	8/6/2018	New	Volusia	Edgewater	305-399	Alice St; Edgewater	28.98317	-80.90987
2016	FP&L	AT&T	2018	2837918	7/1/2016	11/14/2018	New	St Lucie	Port St Lucie	6700	S Ocean Dr	27.34094	-80.2377
2016	FP&L	AT&T	2018	2837891	7/1/2016	11/14/2018	New	St Lucie	Port St Lucie	6700	S Ocean Dr	27.33945	-80.23687
2016	FP&L	AT&T	2018	2837846	7/1/2016	11/14/2018	New	St Lucie	Port St Lucie	6700	S Ocean Dr	27.33867	-80.23647
2016	FP&L	AT&T	2018	2837839	7/1/2016	11/14/2018	New	St Lucie	Port St Lucie	7370-7386	S Ocean Dr	27.3379	-80.23608
2016	FP&L	AT&T	2018	2837834	7/1/2016	11/14/2018	New	St Lucie	Port St Lucie	7388-7414	S Ocean Dr	27.33715	-80.2357
2016	FP&L	AT&T	2018	2837826	7/1/2016	11/14/2018	New	St Lucie	Port St Lucie	7416-7542	S Ocean Dr	27.33637	-80.23532
2016	FP&L	AT&T	2018	2837818	7/1/2016	11/14/2018	New	St Lucie	Port St Lucie	7416-7542	S Ocean Dr	27.33561	-80.23493
2016	FP&L	AT&T	2018	2837813	7/1/2016	11/14/2018	New	St Lucie	Port St Lucie	7416-7542	S Ocean Dr	27.33485	-80.23455
2016	FP&L	AT&T	2018	2837808	7/1/2016	11/14/2018	New	St Lucie	Port St Lucie	7416-7542	S Ocean Dr	27.33407	-80.23414
2016	FP&L	AT&T	2018	2837790	7/1/2016	11/14/2018	New	St Lucie	Port St Lucie	7416-7542	S Ocean Dr	27.33331	-80.23377
2016	FP&L	AT&T	2018	2837577	7/1/2016	9/28/2018	New	St Lucie	Fort Pierce	1201	CHARLOTTA STREET	27.37529	-80.34015



## PUBLIC VERSION

Created Year	Owner Company	NTG Company	Updated Year	TicketNumber	CreatedOn	UpdatedOn	TicketType	County	Place	HouseNumber	StreetName	Latitude	Longitude
2016	FP&L	AT&T	2018	2837573	7/1/2016	9/28/2018	New	St Lucie	Fort Pierce	5510	SHORT STREET	27.36562	-80.33713
2016	FP&L	AT&T	2018	2837425	7/1/2016	3/2/2017	New	Miami-Dade	Miami	16111	NW 13th Ave	25.92114	-80.22099
2016	FP&L	AT&T	2018	2837423	7/1/2016	3/2/2017	New	Miami-Dade	Miami	16111	NW 13th Ave	25.92116	-80.22062
2016	FP&L	AT&T	2018	2837307	7/1/2016	8/18/2018	New	Miami-Dade	Miami Shores	9036-9038	NE 4th Ave	25.85832	-80.18924
2016	FP&L	AT&T	2018	2837074	7/1/2016	7/12/2018	New	Miami-Dade	Doral	3435	NW 79th Ave	25.806	-80.3251
2016	FP&L	AT&T	2018	2836674	6/30/2016	10/8/2018	New	Broward	Pompano Beach		NE 62 CRT	26.20454	-80.13341
2016	FP&L	AT&T	2018	2836145	6/30/2016	10/29/2018	New	Miami-Dade	Hialeah	13850	NW 105th Ave	25.89937	-80.36935
2016	FP&L	AT&T	2018	2836112	6/30/2016	9/25/2018	New	Miami-Dade	Miami Shores	166	NE 93rd St	25.86009	-80.1939
2016	FP&L	AT&T	2018	2835755	6/30/2016	10/4/2018	New	Martin	Stuart	704	SE East Ave	27.19355	-80.24527
2016	FP&L	AT&T	2018	2835744	6/30/2016	10/4/2018	New	Martin	Stuart	509	SE Lake St	27.19286	-80.24507
2016	FP&L	AT&T	2018	2835733	6/30/2016	4/4/2018	New	Martin	Stuart	510	E Florida St	27.19062	-80.2448
2016	FP&L	AT&T	2018	2834661	6/29/2016	11/12/2018	New	Palm Beach	Hypoluxo		ALTO RD	26.55877	-80.05368
2016	FP&L	AT&T	2018	2833892	6/28/2016	11/5/2018	New	Broward	Dania		209 SW 12 ST	26.03677	-80.14576
2016	FP&L	AT&T	2018	2833890	6/28/2016	11/2/2018	New	Broward	Dania		SW 8 ST	26.03996	-80.14633
2016	FP&L	AT&T	2018	2833050	6/28/2016	6/1/2018	New	St Lucie	Port St Lucie	16901	Orange Ave	27.44724	-80.498
2016	FP&L	AT&T	2018	2833048	6/28/2016	6/1/2018	New	St Lucie	Port St Lucie	16901-180	Orange Ave	27.44724	-80.49866
2016	FP&L	AT&T	2018	2832966	6/28/2016	6/1/2018	New	St Lucie	Port St Lucie	16900-180	Orange Ave	27.44797	-80.51029
2016	FP&L	AT&T	2018	2832965	6/28/2016	6/1/2018	New	St Lucie	Port St Lucie	16900-180	Orange Ave	27.44797	-80.50972
2016	FP&L	AT&T	2018	2832964	6/28/2016	6/1/2018	New	St Lucie	Port St Lucie	16900-180	Orange Ave	27.44762	-80.50974
2016	FP&L	AT&T	2018	2832963	6/28/2016	6/1/2018	New	St Lucie	Port St Lucie	16901-180	Orange Ave	27.4473	-80.50975
2016	FP&L	AT&T	2018	2832959	6/28/2016	6/1/2018	New	St Lucie	Port St Lucie	18916-191	Orange Ave	27.44811	-80.51808
2016	FP&L	AT&T	2018	2832953	6/28/2016	6/1/2018	New	St Lucie	Port St Lucie	18916-191	Orange Ave	27.44771	-80.51802
2016	FP&L	AT&T	2018	2832951	6/28/2016	6/1/2018	New	St Lucie	Port St Lucie	1-701	Sneed Rd	27.44727	-80.53033
2016	FP&L	AT&T	2018	2832950	6/28/2016	6/1/2018	New	St Lucie	Port St Lucie	1-701	Sneed Rd	27.44741	-80.53032
2016	FP&L	AT&T	2018	2832943	6/28/2016	6/1/2018	New	St Lucie	Port St Lucie	20505-209	Orange Ave	27.44743	-80.53536
2016	FP&L	AT&T	2018	2832928	6/28/2016	6/1/2018	New	St Lucie	Port St Lucie		Rim Rd	27.44594	-80.54711
2016	FP&L	AT&T	2018	2832920	6/28/2016	6/1/2018	New	St Lucie	Port St Lucie		Rim Rd	27.4459	-80.54711
2016	FP&L	AT&T	2018	2832890	6/28/2016	10/26/2018	New	St Johns	St Augustine	2070	REEF DR.	29.85745	-81.28303
2016	FP&L	AT&T	2018	2832830	6/28/2016	8/28/2018	New	Volusia	Ormond Beach		STERTHAUS DR	29.28447	-81.0722
2016	FP&L	AT&T	2018	2832827	6/28/2016	11/9/2018	New	Palm Beach	Palm Beach	6822	HIGH RIDGE RD	26.57499	-80.07458
2016	FP&L	AT&T	2018	2832825	6/28/2016	11/12/2018	New	Palm Beach	Palm Beach		WESTVIEW DR	26.57523	-80.08356
2016	FP&L	AT&T	2018	2832824	6/28/2016	11/12/2018	New	Palm Beach	Palm Beach	2647	FLORAL RD	26.57313	-80.08421
2016	FP&L	AT&T	2018	2832330	6/27/2016	9/13/2018	New	St Lucie	Port St Lucie	850	SE Walters Terrace	27.29663	-80.32635
2016	FP&L	AT&T	2018	2832218	6/27/2016	6/28/2018	New	Brevard	Titusville	7175	Elkcam Blvd	28.48467	-80.77248
2016	FP&L	AT&T	2018	2832204	6/27/2016	6/19/2018	New	Brevard	Titusville	7580	US-1	28.49838	-80.78142
2016	FP&L	AT&T	2018	2832190	6/27/2016	6/28/2018	New	Brevard	Titusville	7101	US-1	28.50772	-80.78468
2016	FP&L	AT&T	2018	2831825	6/27/2016	8/27/2018	New	Broward	Dania		NE 1 ST	26.05375	-80.14014
2016	FP&L	AT&T	2018	2831807	6/27/2016	8/27/2018	New	Broward	Dania	205	NW 5 AV	26.05613	-80.14632
2016	FP&L	AT&T	2018	2831806	6/27/2016	8/27/2018	New	Broward	Dania	129	NW 6 AV	26.05518	-80.14732
2016	FP&L	AT&T	2018	2831805	6/27/2016	8/27/2018	New	Broward	Dania		SW 5 AV	26.05166	-80.14745
2016	FP&L	AT&T	2018	2831804	6/27/2016	8/27/2018	New	Broward	Dania		SW 5 CT	26.04998	-80.14774
2016	FP&L	AT&T	2018	2831803	6/27/2016	7/7/2018	New	Broward	Dania	21	NW 6 AV	26.05294	-80.14789
2016	FP&L	AT&T	2018	2831802	6/27/2016	8/27/2018	New	Broward	Dania	121	NW 10 CT	26.05493	-80.1504
2016	FP&L	AT&T	2018	2831798	6/27/2016	8/27/2018	New	Broward	Dania		DANIA BEACH BLVD	26.05193	-80.14076
2016	FP&L	AT&T	2017	2831500	6/27/2016	9/24/2018	New	Brevard	Merritt Island	399	Roundtree Dr	28.40853	-80.75479
2016	FP&L	AT&T	2018	2831467	6/27/2016	11/12/2018	New	Brevard	Merritt Island	3520	US HWY 1	28.40992	-80.75537
2016	FP&L	AT&T	2018	2831466	6/27/2016	11/12/2018	New	Brevard	Merritt Island	3522	US HWY 1	28.41042	-80.75536
2016	FP&L	AT&T	2017	2831465	6/27/2016	9/24/2018	New	Brevard	Merritt Island	3527	US HWY 1	28.41147	-80.75598
2016	FP&L	AT&T	2017	2831464	6/27/2016	9/24/2018	New	Brevard	Merritt Island	3545	US HWY 1	28.41147	-80.75494
2016	FP&L	AT&T	2018	2831445	6/27/2016	9/24/2018	New	Brevard	Merritt Island	401	Cross Rd	28.41506	-80.7549
2016	FP&L	AT&T	2017	2831395	6/27/2016	9/24/2018	New	Brevard	Merritt Island	3855	US HWY 1	28.42354	-80.75769
2016	FP&L	AT&T	2017	2831374	6/27/2016	9/24/2018	New	Brevard	Merritt Island	3895	US HWY 1	28.42715	-80.75877
2016	FP&L	AT&T	2018	2831037	6/27/2016	9/28/2018	New	Brevard	Rockledge	1821	BALDWIN ST	28.32836	-80.73028
2016	FP&L	AT&T	2018	2831035	6/27/2016	9/28/2018	New	Brevard	Rockledge		HUNTINGTON LN.	28.33688	-80.73438
2016	FP&L	AT&T	2018	2831033	6/27/2016	9/28/2018	New	Brevard	Rockledge		HUNTINGTON LN.	28.33499	-80.73443
2016	FP&L	AT&T	2018	2831018	6/27/2016	8/6/2018	New	Broward		2259	NW 65 AV	26.25618	-80.21268
2016	FP&L	AT&T	2018	2830999	6/27/2016	9/28/2018	New	Miami-Dade		20200	Naranja Rd	25.57411	-80.42936
2016	FP&L	AT&T	2018	2830985	6/27/2016	8/6/2018	New	Miami-Dade		18675-189	SW 147th Ave	25.59355	-80.42958
2016	FP&L	AT&T	2018	2830714	6/25/2016	9/27/2018	New	Miami-Dade	Miami		SW 24TH AVE	25.76815	-80.23491
2016	FP&L	AT&T	2018	2830387	6/25/2016	10/17/2018	New	Brevard	Merritt Island		FISHER LN	28.38695	-80.70686
2016	FP&L	AT&T	2018	2830380	6/25/2016	9/24/2018	New	Brevard	Merritt Island		clarence ct	28.38335	-80.70603
2016	FP&L	AT&T	2018	2830376	6/25/2016	9/24/2018	New	Brevard	Merritt Island		SCHOOLHOUSE LN	28.38336	-80.70866
2016	FP&L	AT&T	2018	2830367	6/25/2016	8/16/2018	New	Volusia	Daytona Beach		REVILLO BLV	29.2176	-81.0067
2016	FP&L	AT&T	2018	2830363	6/25/2016	10/10/2018	New	Palm Beach	Boynton Beach		Churchill Dr	26.49912	-80.07161
2016	FP&L	AT&T	2018	2830361	6/25/2016	8/15/2018	New	Palm Beach	Boynton Beach		SW 28 AVE	26.5001	-80.07276
2016	FP&L	AT&T	2018	2829525	6/24/2016	7/26/2018	New	Broward	Fort Lauderdale	1801	NE 20 AV	26.15194	-80.12118
2016	FP&L	AT&T	2018	2827768	6/23/2016	3/13/2018	New	Palm Beach	Palm Beach	11700	Landing Pl	26.84698	-80.05824
2016	FP&L	AT&T	2018	2827692	6/23/2016	9/6/2018	New	Palm Beach	Palm Beach	11569	Landing Pl	26.84529	-80.05883
2016	FP&L	AT&T	2018	2827460	6/23/2016	10/4/2018	New	Palm Beach	Palm Beach	11420	US-1	26.84333	-80.06085
2016	FP&L	AT&T	2018	2827455	6/23/2016	11/3/2018	New	Palm Beach	Palm Beach	11420	US-1	26.84333	-80.06085
2016	FP&L	AT&T	2018	2827439	6/23/2016	11/3/2018	New	Palm Beach	Palm Beach	11370	US-1	26.84274	-80.06091
2016	FP&L	AT&T	2018	2827426	6/23/2016	11/11/2018	New	Palm Beach	Palm Beach		TWELVE OAKS WAY	26.84253	-80.06091
2016	FP&L	AT&T	2018	2827359	6/23/2016	10/4/2018	New	Palm Beach	Palm Beach		JACK NICKLAUS DR	26.83663	-80.04869
2016	FP&L	AT&T	2018	2826588	6/23/2016	11/14/2018	New	Palm Beach	Palm Beach	7501-7693	Belvedere Rd	26.69273	-80.16601
2016	FP&L	AT&T	2018	2826577	6/23/2016	11/14/2018	New	Palm Beach	Palm Beach	7501-7693	Belvedere Rd	26.6924	-80.166
2016	FP&L	AT&T	2018	2826576	6/23/2016	11/14/2018	New	Palm Beach	Palm Beach	901-999	Pike Rd	26.69178	-80.166
2016	FP&L	AT&T	2018	2826566	6/23/2016	8/1/2018	New	Palm Beach	Palm Beach	901-999	Pike Rd	26.69162	-80.166
2016	FP&L	AT&T	2018	2826437	6/23/2016	10/10/2018	New	Palm Beach	Delray Beach		NW 15 ST	26.48113	-80.0754
2016	FP&L	AT&T	2018	2825519	6/22/2016	8/1/2018	New	Palm Beach	Palm Beach	7872-7998	Benoist Farms Rd S	26.67933	-80.17382
2016	FP&L	AT&T	2018	2825488	6/22/2016	8/1/2018	New	Palm Beach	Palm Beach		Benoist Farms Rd S	26.67931	-80.17412
2016	FP&L	AT&T	2018	2825325	6/22/2016	1/17/2018	New	Palm Beach	Delray Beach		SEACREAST LN	26.49001	-80.06994



## PUBLIC VERSION

Created Year	Owner Company	NTG Company	Updated Year	TicketNumber	CreatedOn	UpdatedOn	TicketType	County	Place	HouseNumber	StreetName	Latitude	Longitude
2016	FP&L	AT&T	2018	2825323	6/22/2016	10/10/2018	New	Palm Beach	Delray Beach		SEACREAST LN	26.48995	-80.07054
2016	FP&L	AT&T	2018	2825322	6/22/2016	10/10/2018	New	Palm Beach	Delray Beach		SE 1 CT	26.49766	-80.07061
2016	FP&L	AT&T	2018	2825266	6/22/2016	7/27/2018	New	Seminole	Sanford		RINEHART RD	28.8045	-81.3309
2016	FP&L	AT&T	2018	2825065	6/22/2016	10/30/2018	New	Miami-Dade	Miami	5901-5999	NW 13th Ave	25.8303	-80.21853
2016	FP&L	AT&T	2018	2824875	6/22/2016	7/25/2018	New	Brevard	West Melbourne	3300	Flanagan Ave	28.05779	-80.67716
2016	FP&L	AT&T	2018	2824862	6/22/2016	7/25/2018	New	Brevard	West Melbourne	3230	Flanagan Ave	28.05804	-80.67572
2016	FP&L	AT&T	2018	2824857	6/22/2016	7/25/2018	New	Brevard	West Melbourne	3335-3399	Flanagan Ave	28.05721	-80.67564
2016	FP&L	AT&T	2018	2824800	6/22/2016	7/25/2018	New	Brevard	West Melbourne	3124-3154	Flanagan Ave	28.05728	-80.67147
2016	FP&L	AT&T	2018	2824738	6/22/2016	7/25/2018	New	Brevard	West Melbourne	3124-3154	Flanagan Ave	28.05727	-80.67136
2016	FP&L	AT&T	2018	2824714	6/22/2016	7/25/2018	New	Brevard	West Melbourne	3105	Minton Rd	28.05768	-80.67128
2016	FP&L	AT&T	2018	2824704	6/22/2016	7/25/2018	New	Brevard	West Melbourne	3105	Minton Rd	28.05807	-80.67119
2016	FP&L	AT&T	2018	2824653	6/22/2016	7/25/2018	New	Brevard	West Melbourne	2955	Minton Rd	28.05879	-80.67106
2016	FP&L	AT&T	2018	2824647	6/22/2016	7/25/2018	New	Brevard	West Melbourne	2955	Minton Rd	28.05911	-80.67104
2016	FP&L	AT&T	2018	2824643	6/22/2016	7/25/2018	New	Brevard	West Melbourne	2955	Minton Rd	28.05946	-80.67103
2016	FP&L	AT&T	2018	2824642	6/22/2016	7/25/2018	New	Brevard	West Melbourne	2999	Minton Rd	28.05979	-80.67102
2016	FP&L	AT&T	2018	2824639	6/22/2016	7/25/2018	New	Brevard	West Melbourne	2965-2975	Minton Rd	28.06011	-80.67035
2016	FP&L	AT&T	2018	2824636	6/22/2016	7/25/2018	New	Brevard	West Melbourne	2999	Minton Rd	28.0601	-80.67057
2016	FP&L	AT&T	2018	2824545	6/22/2016	7/25/2018	New	Brevard	West Melbourne	999	Minton Rd	28.06087	-80.67102
2016	FP&L	AT&T	2018	2824492	6/22/2016	7/2/2018	New	Broward	Dania	5431	SW 25th Ave	26.05519	-80.17236
2016	FP&L	AT&T	2018	2824476	6/22/2016	11/5/2018	New	Broward	Dania	5501	Dublin Dr	26.05525	-80.16947
2016	FP&L	AT&T	2018	2824472	6/22/2016	11/5/2018	New	Broward	Dania	2101-2109	SW 54th St	26.05526	-80.16888
2016	FP&L	AT&T	2018	2824426	6/22/2016	11/2/2018	New	Broward	Dania	5468	W Lake Dr	26.05387	-80.17223
2016	FP&L	AT&T	2018	2824415	6/22/2016	11/2/2018	New	Broward	Dania	5520	W Lake Dr	26.05343	-80.17222
2016	FP&L	AT&T	2018	2824411	6/22/2016	11/2/2018	New	Broward	Dania	5556	W Lake Dr	26.05288	-80.17221
2016	FP&L	AT&T	2018	2824399	6/22/2016	11/2/2018	New	Broward	Dania	5602	W Lake Dr	26.05232	-80.1722
2016	FP&L	AT&T	2018	2824395	6/22/2016	11/2/2018	New	Broward	Dania	5656	W Lake Dr	26.05189	-80.17219
2016	FP&L	AT&T	2018	2824362	6/22/2016	11/2/2018	New	Broward	Dania	5898	SW 24th Ave	26.04928	-80.17214
2016	FP&L	AT&T	2018	2824334	6/22/2016	4/12/2018	New	Brevard	Melbourne	724	Saint Clair St	28.13037	-80.63006
2016	FP&L	AT&T	2018	2824332	6/22/2016	4/12/2018	New	Brevard	Melbourne	1509	US1	28.13148	-80.63067
2016	FP&L	AT&T	2018	2824331	6/22/2016	4/12/2018	New	Brevard	Melbourne	724	Saint Clair St	28.13054	-80.63016
2016	FP&L	AT&T	2018	2824320	6/22/2016	4/12/2018	New	Brevard	Melbourne	1509	Avacado Ave	28.13119	-80.63051
2016	FP&L	AT&T	2018	2824319	6/22/2016	9/18/2018	New	Brevard	Melbourne	724	Saint Clair St	28.13085	-80.63033
2016	FP&L	AT&T	2018	2824317	6/22/2016	9/18/2018	New	Brevard	Melbourne		Avacado Ave	28.13103	-80.62989
2016	FP&L	AT&T	2018	2824314	6/22/2016	9/18/2018	New	Brevard	Melbourne	1511	Avacado Ave	28.13161	-80.62954
2016	FP&L	AT&T	2018	2824311	6/22/2016	9/18/2018	New	Brevard	Melbourne		698 St	28.13127	-80.62935
2016	FP&L	AT&T	2018	2824308	6/22/2016	9/18/2018	New	Brevard	Melbourne	1520	Saint Clair St	28.13149	-80.62827
2016	FP&L	AT&T	2018	2823659	6/21/2016	9/18/2018	New	Brevard	Melbourne	1556	Highland Ave	28.13191	-80.6285
2016	FP&L	AT&T	2018	2823652	6/21/2016	9/18/2018	New	Brevard	Melbourne		Saint Clair St	28.13168	-80.62838
2016	FP&L	AT&T	2018	2823647	6/21/2016	9/18/2018	New	Brevard	Melbourne		Saint Clair St	28.13182	-80.62806
2016	FP&L	AT&T	2018	2823644	6/21/2016	9/18/2018	New	Brevard	Melbourne		Eau Gallie Blvd	28.13052	-80.627
2016	FP&L	AT&T	2018	2823620	6/21/2016	9/18/2018	New	Brevard	Melbourne	642	Eau Gallie Blvd	28.12986	-80.62852
2016	FP&L	AT&T	2018	2823610	6/21/2016	9/18/2018	New	Brevard	Melbourne		Avacado Ave	28.12948	-80.62904
2016	FP&L	AT&T	2018	2823606	6/21/2016	9/18/2018	New	Brevard	Melbourne		Avacado Ave	28.1296	-80.62912
2016	FP&L	AT&T	2018	2823569	6/21/2016	9/18/2018	New	Brevard	Melbourne		Avacado Ave	28.12908	-80.62885
2016	FP&L	AT&T	2018	2823541	6/21/2016	9/18/2018	New	Brevard	Melbourne		Avacado Ave	28.12908	-80.62864
2016	FP&L	AT&T	2018	2823523	6/21/2016	9/18/2018	New	Brevard	Melbourne	615	Montreal Ave	28.12909	-80.62823
2016	FP&L	AT&T	2018	2823458	6/21/2016	9/18/2018	New	Brevard	Melbourne		Montreal Ave	28.12909	-80.62812
2016	FP&L	AT&T	2018	2823441	6/21/2016	9/25/2018	New	Brevard	Melbourne	592	Montreal Ave	28.12909	-80.62792
2016	FP&L	AT&T	2018	2823431	6/21/2016	9/18/2018	New	Brevard	Melbourne	592	Montreal Ave	28.12909	-80.62769
2016	FP&L	AT&T	2018	2823427	6/21/2016	9/18/2018	New	Brevard	Melbourne	585	Montreal Ave	28.1291	-80.62725
2016	FP&L	AT&T	2018	2823423	6/21/2016	9/26/2018	New	Brevard	Melbourne	565	Melbourne	28.12896	-80.62688
2016	FP&L	AT&T	2018	2823415	6/21/2016	9/18/2018	New	Brevard	Melbourne	540	Montreal Ave	28.12911	-80.62692
2016	FP&L	AT&T	2018	2823370	6/21/2016	9/18/2018	New	Brevard	Melbourne		Guava Ave	28.12959	-80.6279
2016	FP&L	AT&T	2018	2823366	6/21/2016	9/18/2018	New	Brevard	Melbourne		Guava Aven	28.13002	-80.62813
2016	FP&L	AT&T	2018	2823311	6/21/2016	9/18/2018	New	Brevard	Melbourne		Guava Ave	28.13145	-80.62892
2016	FP&L	AT&T	2018	2823292	6/21/2016	9/25/2018	New	Brevard	Melbourne	1596	Highland Ave	28.13283	-80.62901
2016	FP&L	AT&T	2018	2823285	6/21/2016	9/25/2018	New	Brevard	Melbourne	680	Creel St	28.13331	-80.62928
2016	FP&L	AT&T	2018	2823189	6/21/2016	9/18/2018	New	Brevard	Melbourne		Guava Ave	28.13453	-80.62994
2016	FP&L	AT&T	2018	2823031	6/21/2016	9/25/2018	New	Brevard	Melbourne		Guava Ave	28.13715	-80.63183
2016	FP&L	AT&T	2018	2822883	6/21/2016	8/10/2018	New	Brevard	Cocoa	6570	Elliot Ave	28.4737	-80.81176
2016	FP&L	AT&T	2018	2822797	6/21/2016	8/10/2018	New	Brevard	Cocoa	7020	Kaylor Ave	28.48195	-80.81235
2016	FP&L	AT&T	2018	2822545	6/21/2016	6/21/2016	New	Putnam				29.65222	-81.69194
2016	FP&L	AT&T	2018	2822459	6/21/2016	8/29/2018	New	Palm Beach	Palm Beach	272-298	Sansburys Way	26.6824	-80.18408
2016	FP&L	AT&T	2018	2822456	6/21/2016	8/29/2018	New	Palm Beach	Palm Beach	370-424	Sansburys Way	26.68363	-80.18418
2016	FP&L	AT&T	2018	2822455	6/21/2016	8/29/2018	New	Palm Beach	Palm Beach	370-424	Sansburys Way	26.68412	-80.18419
2016	FP&L	AT&T	2018	2822454	6/21/2016	8/29/2018	New	Palm Beach	Palm Beach	370-424	Sansburys Way	26.68421	-80.18408
2016	FP&L	AT&T	2018	2822453	6/21/2016	8/29/2018	New	Palm Beach	Palm Beach	426-564	Sansburys Way	26.68463	-80.18415
2016	FP&L	AT&T	2018	2822451	6/21/2016	8/29/2018	New	Palm Beach	Palm Beach	426-564	Sansburys Way	26.68553	-80.18412
2016	FP&L	AT&T	2018	2822450	6/21/2016	8/29/2018	New	Palm Beach	Palm Beach	426-564	Sansburys Way	26.686	-80.18418
2016	FP&L	AT&T	2018	2822449	6/21/2016	8/29/2018	New	Palm Beach	Palm Beach	566-586	Sansburys Way	26.68641	-80.18413
2016	FP&L	AT&T	2018	2822448	6/21/2016	2/2/2018	New	Palm Beach	Palm Beach	588-628	Sansburys Way	26.68664	-80.18413
2016	FP&L	AT&T	2018	2822015	6/20/2016	7/16/2018	New	Broward	Oakland Park	3100-3198	NE 3rd Ave	26.16703	-80.14237
2016	FP&L	AT&T	2018	2821774	6/20/2016	8/3/2018	New	Broward	Oakland Park	3660	NE 1st Ave	26.17308	-80.14442
2016	FP&L	AT&T	2018	2820754	6/20/2016	9/11/2018	New	Brevard	Melbourne	308	W Exeter St	28.19796	-80.60299
2016	FP&L	AT&T	2018	2820729	6/20/2016	10/25/2018	New	Brevard	Melbourne	101-181	Birdie Pl	28.04569	-80.55202
2016	FP&L	AT&T	2018	2819853	6/19/2016	10/30/2018	New	Broward	Lauderhill	4516-4536	N Pine Island Rd	26.18069	-80.26772
2016	FP&L	AT&T	2018	2819682	6/18/2016	8/23/2018	New	Volusia	Daytona Beach	229	Oak Tree circle	29.18331	-81.03091
2016	FP&L	AT&T	2018	2819681	6/18/2016	8/16/2018	New	Volusia	Daytona Beach	1200	S Nova Rd	29.18348	-81.03051
2016	FP&L	AT&T	2018	2819672	6/18/2016	8/16/2018	New	Volusia	Daytona Beach		Ridgecrest Dr	29.17743	-81.03042
2016	FP&L	AT&T	2018	2819667	6/18/2016	8/16/2018	New	Volusia	Daytona Beach		Ridgecrest Dr	29.17761	-81.0292
2016	FP&L	AT&T	2018	2819666	6/18/2016	8/16/2018	New	Volusia	Daytona Beach		Ridgecrest Dr	29.17753	-81.02971



# PUBLIC VERSION

Created Year	Owner Company	NTG Company	Updated Year	TicketNu mber	CreatedOn	UpdatedOn	TicketType	County	Place	HouseNu mber	StreetName	Latitude	Longitude
2016	FP&L	AT&T	2018	2819555	6/18/2016	10/16/2018	New	Brevard	Merritt Island	1112-1198	Jordan Rd	28.37932	-80.70852
2016	FP&L	AT&T	2018	2819554	6/18/2016	10/16/2018	New	Brevard	Merritt Island	1112-1198	Jordan Rd	28.37901	-80.70851
2016	FP&L	AT&T	2018	2818633	6/17/2016	10/30/2018	New	Broward	Tamarac		NW 77th St	26.21791	-80.28324
2016	FP&L	AT&T	2018	2818628	6/17/2016	10/11/2018	New	Palm Beach	Pest Palm Beach	1603	5 OLIVE AVE	26.69886	-80.05242
2016	FP&L	AT&T	2018	2818556	6/17/2016	11/12/2018	New	Brevard	Melbourne	3001-3099	Milwaukee Ave	28.06845	-80.67144
2016	FP&L	AT&T	2017	2818545	6/17/2016	4/24/2018	New	Brevard	Melbourne	690	La Veta Dr	28.06791	-80.67531
2016	FP&L	AT&T	2018	2818536	6/17/2016	4/24/2018	New	Brevard	Melbourne	2510	Maple St	28.06789	-80.67906
2016	FP&L	AT&T	2018	2818524	6/17/2016	4/24/2018	New	Brevard	Melbourne	610	Church St	28.06786	-80.68058
2016	FP&L	AT&T	2018	2818520	6/17/2016	10/25/2018	New	Brevard	Melbourne	586	Church St	28.06872	-80.68057
2016	FP&L	AT&T	2017	2818513	6/17/2016	10/25/2018	New	Brevard	Melbourne	2455	Commodore Blvd	28.06916	-80.68296
2016	FP&L	AT&T	2018	2818073	6/17/2016	9/18/2018	New	Palm Beach	West Palm Beach	1100	NORTH DIXIE HWY	26.70355	-80.05392
2016	FP&L	AT&T	2018	2817965	6/17/2016	4/24/2018	New	Brevard	Melbourne	2470	New York St	28.06843	-80.68926
2016	FP&L	AT&T	2018	2816818	6/16/2016	10/15/2018	New	Brevard	Cocoa	450-498	Pineda St	28.3661	-80.74663
2016	FP&L	AT&T	2018	2816817	6/16/2016	9/5/2018	New	Brevard	Cocoa	1120	Bristol Dr	28.36731	-80.74661
2016	FP&L	AT&T	2018	2816815	6/16/2016	10/15/2018	New	Brevard	Cocoa	500-598	Pineda St	28.36651	-80.74662
2016	FP&L	AT&T	2017	2816594	6/16/2016	2/23/2017	New	Lee	Fort Myers	15100-151	Fiddlesticks Blvd	26.52469	-81.806
2016	FP&L	AT&T	2017	2816393	6/16/2016	2/23/2017	New	Lee	Fort Myers	15176	Fiddlesticks Blvd	26.52	-81.80592
2016	FP&L	AT&T	2017	2816374	6/16/2016	2/23/2017	New	Lee	Fort Myers	15200	Fiddlesticks Blvd	26.51827	-81.80588
2016	FP&L	AT&T	2017	2816372	6/16/2016	2/23/2017	New	Lee	Fort Myers	15204	Fiddlesticks Blvd	26.51717	-81.80591
2016	FP&L	AT&T	2017	2816301	6/16/2016	2/23/2017	New	Lee	Fort Myers	15200-152	Fiddlesticks Blvd	26.51292	-81.80606
2016	FP&L	AT&T	2017	2816293	6/16/2016	2/23/2017	New	Lee	Fort Myers	15000	Fiddlesticks Blvd	26.51219	-81.80608
2016	FP&L	AT&T	2017	2816290	6/16/2016	2/23/2017	New	Lee	Fort Myers	15000	Fiddlesticks Blvd	26.51145	-81.80612
2016	FP&L	AT&T	2018	2816278	6/16/2016	4/13/2018	New	Palm Beach	Palm Beach	1599	Michelle Dr N	26.69846	-80.0842
2016	FP&L	AT&T	2018	2816277	6/16/2016	4/13/2018	New	Palm Beach	Palm Beach	42	Michelle Dr N	26.69848	-80.08476
2016	FP&L	AT&T	2018	2816275	6/16/2016	4/13/2018	New	Palm Beach	Palm Beach	1501-1811	Manor Ave	26.69844	-80.08367
2016	FP&L	AT&T	2018	2816179	6/16/2016	3/16/2018	New	Palm Beach	Palm Beach Gardens		Holly Dr	26.82361	-80.09248
2016	FP&L	AT&T	2018	2816170	6/16/2016	10/4/2018	New	Palm Beach	Palm Beach Gardens		Holly Dr	26.82364	-80.09319
2016	FP&L	AT&T	2018	2815139	6/15/2016	10/22/2018	New	Miami-Dade	Miami			25.56531	-80.39278
2016	FP&L	AT&T	2018	2814359	6/15/2016	8/10/2018	New	Broward	Hollywood			25.98039	-80.19583
2016	FP&L	AT&T	2018	2814300	6/15/2016	11/14/2018	New	Brevard	Cocoa	3545	US-1	28.41147	-80.75598
2016	FP&L	AT&T	2018	2814299	6/15/2016	11/14/2018	New	Brevard	Cocoa	3570	N Cocoa Blvd	28.41147	-80.75494
2016	FP&L	AT&T	2018	2814297	6/15/2016	11/14/2018	New	Brevard	Cocoa	3635	N Cocoa Blvd	28.41147	-80.75534
2016	FP&L	AT&T	2018	2814182	6/15/2016	11/14/2018	New	Brevard	Cocoa	3732	N Cocoa Blvd	28.41719	-80.75535
2016	FP&L	AT&T	2018	2814124	6/15/2016	11/14/2018	New	Brevard	Cocoa	3855	N Cocoa Blvd	28.42354	-80.75769
2016	FP&L	AT&T	2018	2814123	6/15/2016	11/14/2018	New	Brevard	Cocoa	3855	N Cocoa Blvd	28.42715	-80.75877
2016	FP&L	AT&T	2018	2814121	6/15/2016	11/14/2018	New	Brevard	Cocoa	3855	N Cocoa Blvd	28.42744	-80.75886
2016	FP&L	AT&T	2018	2814096	6/15/2016	11/14/2018	New	Brevard	Cocoa	3881	N Cocoa Blvd	28.42882	-80.75927
2016	FP&L	AT&T	2018	2813897	6/15/2016	9/27/2018	New	Miami-Dade	Miami	2920	SW 6TH St	25.76688	-80.24133
2016	FP&L	AT&T	2018	2811826	6/14/2016	9/27/2018	New	Miami-Dade	Miami	2244	NW 2nd St	25.77494	-80.23208
2016	FP&L	AT&T	2018	2811819	6/14/2016	9/27/2018	New	Miami-Dade	Miami	2254	NW 2nd St	25.77492	-80.23238
2016	FP&L	AT&T	2018	2811771	6/14/2016	9/27/2018	New	Miami-Dade	Miami	2290	NW 2nd St	25.77492	-80.23269
2016	FP&L	AT&T	2018	2811716	6/14/2016	9/27/2018	New	Miami-Dade	Miami	2326	NW 2nd St	25.7749	-80.23375
2016	FP&L	AT&T	2018	2811684	6/14/2016	9/24/2018	New	Miami-Dade	Miami	2210	NW 4th St	25.77623	-80.23152
2016	FP&L	AT&T	2018	2811644	6/14/2016	11/6/2018	New	Miami-Dade	Miami	2300	NW 3rd St	25.7757	-80.23316
2016	FP&L	AT&T	2018	2811582	6/14/2016	9/27/2018	New	Miami-Dade	Miami	2262	NW 4th Terrace	25.77729	-80.23245
2016	FP&L	AT&T	2018	2808999	6/10/2016	4/4/2018	New	St Lucie	Port St Lucie	12853-128	Orange Ave	27.44756	-80.45388
2016	FP&L	AT&T	2018	2808946	6/10/2016	4/4/2018	New	St Lucie	Port St Lucie	12895-128	Orange Ave	27.44755	-80.45575
2016	FP&L	AT&T	2018	2808906	6/10/2016	4/4/2018	New	St Lucie	Port St Lucie	13301-134	Orange Ave	27.44752	-80.46049
2016	FP&L	AT&T	2018	2808902	6/10/2016	4/4/2018	New	St Lucie	Port St Lucie	13491	Co Rd 68	27.44751	-80.46143
2016	FP&L	AT&T	2018	2808871	6/10/2016	4/4/2018	New	St Lucie	Port St Lucie	13409-145	Orange ave	27.44744	-80.46645
2016	FP&L	AT&T	2018	2808867	6/10/2016	4/4/2018	New	St Lucie	Port St Lucie	13409-145	Orange Ave	27.44744	-80.46885
2016	FP&L	AT&T	2018	2808849	6/10/2016	4/4/2018	New	St Lucie	Port St Lucie	14601-152	Orange Ave	27.44744	-80.47578
2016	FP&L	AT&T	2018	2808848	6/10/2016	4/4/2018	New	St Lucie	Port St Lucie	14601-152	Orange Ave	27.44744	-80.47631
2016	FP&L	AT&T	2018	2808847	6/10/2016	4/4/2018	New	St Lucie	Port St Lucie	14601-152	Orange Ave	27.44744	-80.47682
2016	FP&L	AT&T	2018	2808846	6/10/2016	4/4/2018	New	St Lucie	Port St Lucie	14601-152	Orange Ave	27.44744	-80.47732
2016	FP&L	AT&T	2018	2808841	6/10/2016	4/4/2018	New	St Lucie	Port St Lucie	14601-152	Orange Ave	27.44743	-80.4799
2016	FP&L	AT&T	2018	2808833	6/10/2016	4/4/2018	New	St Lucie	Port St Lucie	230	Pulitzer Rd	27.44626	-80.46449
2016	FP&L	AT&T	2018	2808826	6/10/2016	4/4/2018	New	St Lucie	Port St Lucie	14500	Orange Ave	27.44792	-80.47245
2016	FP&L	AT&T	2018	2808321	6/9/2016	8/31/2018	New	Miami-Dade	Miami	1812	NW 51st Terrace	25.82213	-80.22676
2016	FP&L	AT&T	2018	2808034	6/9/2016	8/31/2018	New	Miami-Dade	Miami	5131	NW 15th Ave	25.82226	-80.2222
2016	FP&L	AT&T	2018	2807975	6/9/2016	8/31/2018	New	Miami-Dade	Miami	5150	NW 13th Ave	25.82279	-80.21832
2016	FP&L	AT&T	2018	2807959	6/9/2016	8/31/2018	New	Miami-Dade	Miami	5200-5298	NW 13th Ave	25.82352	-80.21835
2016	FP&L	AT&T	2018	2807952	6/9/2016	9/27/2018	New	Miami-Dade	Miami	5200-5298	NW 13th Ave	25.8237	-80.21836
2016	FP&L	AT&T	2018	2806588	6/8/2016	7/16/2018	New	Broward	Oakland Park	163	NW 42nd St	26.17891	-80.14776
2016	FP&L	AT&T	2018	2806584	6/8/2016	8/3/2018	New	Broward	Oakland Park	4201	N Andrews Ave	26.17892	-80.14746
2016	FP&L	AT&T	2018	2806583	6/8/2016	7/13/2018	New	Broward	Oakland Park	4295	N Andrews Ave	26.17893	-80.14725
2016	FP&L	AT&T	2018	2805990	6/8/2016	3/23/2018	New	Miami-Dade	Miami	10540	SW 60th St	25.71186	-80.36521
2016	FP&L	AT&T	2018	2805817	6/8/2016	12/20/2017	New	Miami-Dade	Miami	1455	NW 36th St	25.81009	-80.22114
2016	FP&L	AT&T	2018	2804818	6/7/2016	2/5/2018	New	Indian River	Indian River Shores	256	S Willow St	27.75771	-80.59337
2016	FP&L	AT&T	2018	2804786	6/7/2016	2/5/2018	New	Indian River	Indian River Shores	8695	130th Ave	27.75328	-80.59321
2016	FP&L	AT&T	2018	2804785	6/7/2016	2/5/2018	New	Indian River	Indian River Shores	8675	130th	27.75281	-80.59321
2016	FP&L	AT&T	2018	2801087	6/3/2016	7/3/2018	New	Miami-Dade	Miami	7522	FL-968	25.7698	-80.31813
2016	FP&L	AT&T	2018	2800906	6/3/2016	7/6/2018	New	Palm Beach	Boynton Beach	9811	Florida 8074	26.5279	-80.20219
2016	FP&L	AT&T	2018	2800454	6/3/2016	10/29/2018	New	Brevard	Melbourne	1310	Sun Cir E	28.12842	-80.63723
2016	FP&L	AT&T	2018	2798930	6/2/2016	9/21/2018	New	Broward	N SR 7	5/o 3007	N SR 7	26.03648	-80.20835
2016	FP&L	AT&T	2018	2798924	6/2/2016	9/21/2018	New	Broward	N SR 7	3007	N SR 7	26.03665	-80.20836
2016	FP&L	AT&T	2018	2796783	5/31/2016	7/16/2018	New	Indian River	Fellsmere	2	Pennsylvania Avenue	27.76755	-80.60068
2016	FP&L	AT&T	2018	2794001	5/26/2016	8/16/2018	New	Volusia	Daytona Beach	800	South St	29.19556	-81.02629
2016	FP&L	AT&T	2018	2793999	5/26/2016	8/16/2018	New	Volusia	Daytona Beach	800	South St	29.19561	-81.02622
2016	FP&L	AT&T	2018	2793986	5/26/2016	8/30/2018	New	Volusia	Daytona Beach	800	South St	29.19572	-81.02601
2016	FP&L	AT&T	2018	2793974	5/26/2016	8/30/2018	New	Volusia	Daytona Beach	800-898	South St	29.19581	-81.02575



# PUBLIC VERSION

Created Year	Owner Company	NTG Company	Updated Year	TicketNu mber	CreatedOn	UpdatedOn	e	TicketType	County	Place	HouseNu mber	StreetName	Latitude	Longitude
2016	FP&L	AT&T	2018	2793968	5/26/2016	8/30/2018	New	Volusia	Daytona Beach	803	South St		29.19588	-81.02522
2016	FP&L	AT&T	2018	2793955	5/26/2016	8/30/2018	New	Volusia	Daytona Beach	720	South St		29.19617	-81.02486
2016	FP&L	AT&T	2018	2793947	5/26/2016	8/30/2018	New	Volusia	Daytona Beach	720	South St		29.19628	-81.02462
2016	FP&L	AT&T	2018	2793937	5/26/2016	8/30/2018	New	Volusia	Daytona Beach	652	South St		29.19632	-81.02447
2016	FP&L	AT&T	2018	2793913	5/26/2016	8/30/2018	New	Volusia	Daytona Beach	634	South St		29.19665	-81.02371
2016	FP&L	AT&T	2018	2793909	5/26/2016	8/30/2018	New	Volusia	Daytona Beach	715	School St		29.19649	-81.02298
2016	FP&L	AT&T	2018	2793904	5/26/2016	8/30/2018	New	Volusia	Daytona Beach	626	South St		29.19682	-81.02327
2016	FP&L	AT&T	2018	2793861	5/26/2016	8/30/2018	New	Volusia	Daytona Beach	639-699	Division St		29.19749	-81.02163
2016	FP&L	AT&T	2018	2793859	5/26/2016	9/19/2017	New	Volusia	Daytona Beach	548-556	South St		29.19763	-81.02127
2016	FP&L	AT&T	2018	2793853	5/26/2016	9/19/2017	New	Volusia	Daytona Beach	640	Whitehall St		29.19812	-81.02102
2016	FP&L	AT&T	2018	2793839	5/26/2016	9/19/2017	New	Volusia	Daytona Beach	548-556	South St		29.19778	-81.02087
2016	FP&L	AT&T	2018	2793833	5/26/2016	9/19/2017	New	Volusia	Daytona Beach	540	South St		29.19796	-81.02049
2016	FP&L	AT&T	2018	2793830	5/26/2016	9/19/2017	New	Volusia	Daytona Beach	524	South St		29.19811	-81.02012
2016	FP&L	AT&T	2018	2793780	5/26/2016	12/19/2017	New	Volusia	Daytona Beach	647	Clark St		29.19907	-81.01897
2016	FP&L	AT&T	2018	2793416	5/26/2016	7/30/2018	Transfer	Palm Beach	Loxahatchee	20363	Antoinette Rd.		26.77414	-80.36527
2016	FP&L	AT&T	2018	2791294	5/24/2016	4/30/2018	New	Broward	Pembroke Pines	12401	SW 5th Ct		26.0032	-80.31261
2016	FP&L	AT&T	2018	2791054	5/24/2016	4/30/2018	New	Broward	Pembroke Pines	12653-127	SW 6th St		26.00331	-80.31617
2016	FP&L	AT&T	2018	2791036	5/24/2016	4/30/2018	New	Broward	Pembroke Pines	12800-128	SW 6th St		26.004	-80.31622
2016	FP&L	AT&T	2018	2791029	5/24/2016	4/30/2018	New	Broward	Pembroke Pines	12594	SW 4th		26.0041	-80.31633
2016	FP&L	AT&T	2018	2790722	5/24/2016	9/10/2018	New	Palm Beach	Palm Beach	6942	Briarlake Cir		26.86568	-80.14186
2016	FP&L	AT&T	2018	2790714	5/24/2016	9/10/2018	New	Palm Beach	Palm Beach	6092-6498	Hood Rd		26.86548	-80.1436
2016	FP&L	AT&T	2018	2790700	5/24/2016	9/10/2018	New	Palm Beach	Palm Beach	6942	Briarlake Cir		26.8664	-80.14357
2016	FP&L	AT&T	2018	2790692	5/24/2016	9/10/2018	New	Palm Beach	Palm Beach	6942	Briarlake Cir		26.86654	-80.14357
2016	FP&L	AT&T	2018	2790558	5/24/2016	11/9/2018	New	Broward	Pembroke Pines	1101-1299	SW 125th Ave		26.00049	-80.31235
2016	FP&L	AT&T	2018	2790310	5/24/2016	5/30/2018	New	Volusia	Ormond Beach	880	S Segrave St		29.19535	-81.01599
2016	FP&L	AT&T	2018	2790304	5/24/2016	5/30/2018	New	Volusia	Ormond Beach	390	Fremont Ave		29.19496	-81.01577
2016	FP&L	AT&T	2018	2790299	5/24/2016	5/30/2018	New	Volusia	Ormond Beach	425	Fremont Ave		29.19461	-81.01657
2016	FP&L	AT&T	2018	2790288	5/24/2016	7/13/2018	New	Volusia	Ormond Beach	512	Fremont Ave		29.19406	-81.01789
2016	FP&L	AT&T	2018	2790286	5/24/2016	7/13/2018	New	Volusia	Ormond Beach	524	Fremont ave		29.19386	-81.01839
2016	FP&L	AT&T	2018	2790283	5/24/2016	7/13/2018	New	Volusia	Ormond Beach	528	Fremont Ave		29.19375	-81.01867
2016	FP&L	AT&T	2018	2790282	5/24/2016	7/26/2018	New	Volusia	Ormond Beach	580	Fremont Ave		29.19357	-81.01911
2016	FP&L	AT&T	2018	2790281	5/24/2016	7/13/2018	New	Volusia	Ormond Beach	911	Sycamore St		29.19299	-81.01924
2016	FP&L	AT&T	2018	2790279	5/24/2016	7/13/2018	New	Volusia	Ormond Beach	906	Sycamore St		29.19343	-81.01947
2016	FP&L	AT&T	2018	2790277	5/24/2016	6/15/2018	New	Volusia	Ormond Beach	583	Fremont Ave		29.19331	-81.01975
2016	FP&L	AT&T	2018	2790272	5/24/2016	6/6/2018	New	Volusia	Ormond Beach	597	Fremont Ave		29.19316	-81.02012
2016	FP&L	AT&T	2018	2790267	5/24/2016	5/30/2018	New	Volusia	Ormond Beach	736 S Doctor	S Doctor M.L.K. Jr Blvd		29.19609	-81.02192
2016	FP&L	AT&T	2018	2790262	5/24/2016	5/30/2018	New	Volusia	Ormond Beach	720	S Doctor M.L.K. Jr Blvd		29.1964	-81.02209
2016	FP&L	AT&T	2018	2790258	5/24/2016	5/30/2018	New	Volusia	Ormond Beach	706	S Doctor M.L.K. Jr Blvd		29.19666	-81.02224
2016	FP&L	AT&T	2018	2790181	5/24/2016	6/6/2018	New	Volusia	Ormond Beach	837	South CT		29.19381	-81.02037
2016	FP&L	AT&T	2018	2790164	5/24/2016	6/6/2018	New	Volusia	Ormond Beach	605	Fremont Ave		29.19294	-81.02066
2016	FP&L	AT&T	2018	2790161	5/24/2016	6/6/2018	New	Volusia	Ormond Beach	605	Fremont Ave		29.19306	-81.02036
2016	FP&L	AT&T	2018	2789640	5/23/2016	7/26/2018	New	St Lucie	Port St Lucie	309	SW Becker Rd		27.20969	-80.3625
2016	FP&L	AT&T	2018	2789637	5/23/2016	7/30/2018	New	St Lucie	Port St Lucie	4621	SW Albacore St		27.20916	-80.36201
2016	FP&L	AT&T	2018	2789635	5/23/2016	7/30/2018	New	St Lucie	Port St Lucie	4591-4609	SW Albacore St		27.2098	-80.36201
2016	FP&L	AT&T	2018	2789599	5/23/2016	7/26/2018	New	St Lucie	Port St Lucie	4618	SW Bradbury St		27.20914	-80.35913
2016	FP&L	AT&T	2018	2789590	5/23/2016	7/26/2018	New	St Lucie	Port St Lucie	4594	SW Bradbury St		27.20996	-80.35912
2016	FP&L	AT&T	2018	2789569	5/23/2016	7/30/2018	New	St Lucie	Port St Lucie	271-275	SW Becker Rd		27.20967	-80.35761
2016	FP&L	AT&T	2018	2789565	5/23/2016	7/26/2018	New	St Lucie	Port St Lucie	204	SW N Quick Cir		27.21019	-80.3576
2016	FP&L	AT&T	2018	2789559	5/23/2016	7/26/2018	New	St Lucie	Port St Lucie	271-275	SW Becker Rd		27.20967	-80.35728
2016	FP&L	AT&T	2018	2789555	5/23/2016	7/26/2018	New	St Lucie	Port St Lucie	264	SW Becker Rd		27.2094	-80.35664
2016	FP&L	AT&T	2018	2789544	5/23/2016	7/26/2018	New	St Lucie	Port St Lucie	263	SW Becker Rd		27.20966	-80.35559
2016	FP&L	AT&T	2018	2789527	5/23/2016	7/26/2018	New	St Lucie	Port St Lucie	253	SW Becker Rd		27.20966	-80.35447
2016	FP&L	AT&T	2018	2789433	5/23/2016	8/10/2018	New	Palm Beach	Boca Raton		Halton Hwy		26.79476	-80.54001
2016	FP&L	AT&T	2018	2789287	5/23/2016	10/4/2018	New	St Lucie		140-144	sw Becker Rd		27.2093	-80.33843
2016	FP&L	AT&T	2018	2789275	5/23/2016	10/3/2018	New	St Lucie		126-138	SE Becker Rd		27.20928	-80.33745
2016	FP&L	AT&T	2018	2789254	5/23/2016	8/30/2018	New	St Lucie		201	SE Becker Rd		27.21014	-80.33044
2016	FP&L	AT&T	2018	2789253	5/23/2016	8/30/2018	New	St Lucie		201	SE Becker Rd		27.21022	-80.33024
2016	FP&L	AT&T	2018	2789226	5/23/2016	8/30/2018	New	St Lucie		3358	Southbend Blvd		27.23463	-80.34224
2016	FP&L	AT&T	2018	2789224	5/23/2016	8/30/2018	New	St Lucie		3358	Southbend Blvd		27.23482	-80.34215
2016	FP&L	AT&T	2018	2789220	5/23/2016	10/4/2018	New	St Lucie		3358	Southbend Blvd		27.23538	-80.34178
2016	FP&L	AT&T	2018	2789213	5/23/2016	8/30/2018	New	St Lucie		3358	Southbend Blvd		27.23595	-80.34122
2016	FP&L	AT&T	2018	2789176	5/23/2016	10/25/2018	New	Brevard	Melbourne	4522-4540	Lipscomb ST		28.04974	-80.60514
2016	FP&L	AT&T	2017	2789156	5/23/2016	10/26/2018	New	Brevard	Melbourne	1634	VERNON DICKS DR		28.1335	-80.63866
2016	FP&L	AT&T	2018	2789062	5/23/2016	10/29/2018	New	Brevard	Melbourne	1305	SUNWOOD DR		28.1345	-80.64148
2016	FP&L	AT&T	2018	2787693	5/20/2016	10/9/2018	New	Seminole	Sanford	130	E 3rd CT		28.64352	-81.12706
2016	FP&L	AT&T	2018	2787691	5/20/2016	10/10/2018	New	Seminole	Sanford	130	E 3rd Ct		28.64353	-81.12676
2016	FP&L	AT&T	2018	2787667	5/20/2016	11/3/2018	New	Miami-Dade	Miami		Midway Rd		25.79082	-80.23108
2016	FP&L	AT&T	2018	2787045	5/20/2016	8/7/2018	New	St Lucie	Port St Lucie				27.37456	-80.36788
2016	FP&L	AT&T	2018	2786050	5/19/2016	7/26/2018	New	St Lucie	Port St Lucie	600	SW Tunis Ave		27.24694	-80.37353
2016	FP&L	AT&T	2018	2786031	5/19/2016	7/30/2018	New	St Lucie	Port St Lucie	3415	SW Voyager St		27.24216	-80.37273
2016	FP&L	AT&T	2018	2785989	5/19/2016	7/30/2018	New	St Lucie	Port St Lucie	701	SW Tulip Blvd		27.24259	-80.36673
2016	FP&L	AT&T	2018	2785985	5/19/2016	7/30/2018	New	St Lucie	Port St Lucie	729	SW Tulip Blvd		27.2426	-80.36829
2016	FP&L	AT&T	2018	2785984	5/19/2016	7/30/2018	New	St Lucie	Port St Lucie	741	SW Tulip Blvd		27.24259	-80.36922
2016	FP&L	AT&T	2018	2785983	5/19/2016	7/30/2018	New	St Lucie	Port St Lucie	741	SW Tulip Blvd		27.24259	-80.36922
2016	FP&L	AT&T	2018	2785978	5/19/2016	10/4/2018	New	St Lucie	Port St Lucie	765	SW Tulip Blvd		27.24261	-80.37073
2016	FP&L	AT&T	2018	2785974	5/19/2016	7/30/2018	New	St Lucie	Port St Lucie	793	SW Tulip Blvd		27.24261	-80.3725
2016	FP&L	AT&T	2018	2785973	5/19/2016	7/30/2018	New	St Lucie	Port St Lucie	3415	SW Voyager St		27.24216	-80.37273
2016	FP&L	AT&T	2018	2785972	5/19/2016	7/30/2018	New	St Lucie	Port St Lucie	797	SW Tulip Blvd		27.24262	-80.37298
2016	FP&L	AT&T	2018	2785304	5/18/2016	10/13/2018	New	St Johns	St Augustine				29.91637	-81.33163
2016	FP&L	AT&T	2018	2785299	5/18/2016	10/7/2018	New	St Johns	St Augustine				29.9164	-81.33192
2016	FP&L	AT&T	2018	2785262	5/18/2016	10/13/2018	New	St Johns	St Augustine				29.917	-81.33217



# PUBLIC VERSION

Created Year	Owner Company	NTG Company	Updated Year	TicketNu mber	CreatedOn	UpdatedOn	TicketType	County	Place	HouseNu mber	StreetName	Latitude	Longitude
2016	FP&L	AT&T	2018	2785255	5/18/2016	11/10/2018	New	St Johns	St Augustine			29.91693	-81.33234
2016	FP&L	AT&T	2018	2785244	5/18/2016	10/13/2018	New	St Johns	St Augustine			29.91739	-81.33248
2016	FP&L	AT&T	2018	2785227	5/18/2016	9/25/2018	New	St Johns	St Augustine	2900	LEWIS SPEEDWAY	29.9178	-81.33241
2016	FP&L	AT&T	2018	2785222	5/18/2016	10/13/2018	New	St Johns	St Augustine			29.91765	-81.3327
2016	FP&L	AT&T	2018	2785203	5/18/2016	10/13/2018	New	St Johns	St Augustine			29.91824	-81.33319
2016	FP&L	AT&T	2018	2785156	5/18/2016	9/25/2018	New	St Johns	St Augustine			29.91933	-81.33409
2016	FP&L	AT&T	2017	2785137	5/18/2016	9/25/2018	New	St Johns	St Augustine	3000	LEWIS SPEEDWAY	29.9199	-81.33426
2016	FP&L	AT&T	2018	2785127	5/18/2016	11/2/2018	New	St Johns	St Augustine			29.91987	-81.33454
2016	FP&L	AT&T	2018	2784912	5/18/2016	9/25/2018	New	St Johns	St Augustine			29.92452	-81.3384
2016	FP&L	AT&T	2018	2784811	5/18/2016	3/29/2018	New	Miami-Dade	Hialeah	157	W 5th St	25.82663	-80.2848
2016	FP&L	AT&T	2017	2784293	5/17/2016	5/26/2018	New	Miami-Dade	Miami	12524-125	SW 128th St	25.64883	-80.39778
2016	FP&L	AT&T	2017	2784287	5/17/2016	5/26/2018	New	Miami-Dade	Miami	12556-125	SW 128th St	25.64883	-80.39825
2016	FP&L	AT&T	2018	2784285	5/17/2016	3/29/2018	New	Miami-Dade	Miami	12588	SW 128th St	25.64877	-80.39881
2016	FP&L	AT&T	2018	2784144	5/17/2016	10/11/2018	New	Seminole	Sanford			28.81287	-81.32678
2016	FP&L	AT&T	2018	2784077	5/17/2016	10/11/2018	New	Seminole	Sanford			28.81119	-81.33272
2016	FP&L	AT&T	2018	2784074	5/17/2016	10/11/2018	New	Seminole	Sanford			28.81122	-81.33316
2016	FP&L	AT&T	2018	2783924	5/17/2016	10/22/2018	New	Broward	Fort Lauderdale	1844-1898	NW 28th Ave	26.15057	-80.1803
2016	FP&L	AT&T	2018	2783540	5/17/2016	8/17/2018	New	Indian River	Indian River Shores		83rd St	27.74542	-80.54396
2016	FP&L	AT&T	2018	2783203	5/17/2016	10/11/2018	New	St Lucie	Port St Lucie	186-188	SW Becker Rd	27.20934	-80.34512
2016	FP&L	AT&T	2018	2783201	5/17/2016	7/30/2018	New	St Lucie	Port St Lucie	187-189	SW Becker Rd	27.20961	-80.3449
2016	FP&L	AT&T	2018	2783197	5/17/2016	7/27/2018	New	St Lucie	Port St Lucie	183	SW Becker Rd	27.20961	-80.34454
2016	FP&L	AT&T	2018	2783196	5/17/2016	7/27/2018	New	St Lucie	Port St Lucie	183	SW Becker Rd	27.2096	-80.34398
2016	FP&L	AT&T	2018	2783189	5/17/2016	7/27/2018	New	St Lucie	Port St Lucie	165	SW Becker Rd	27.20958	-80.34189
2016	FP&L	AT&T	2018	2783188	5/17/2016	7/27/2018	New	St Lucie	Port St Lucie	159-161	SW Becker Rd	27.20957	-80.34081
2016	FP&L	AT&T	2018	2783187	5/17/2016	7/27/2018	New	St Lucie	Port St Lucie	158	SW Becker Rd	27.2093	-80.34072
2016	FP&L	AT&T	2018	2783186	5/17/2016	7/27/2018	New	St Lucie	Port St Lucie	159-161	SW Becker Rd	27.20957	-80.34032
2016	FP&L	AT&T	2018	2783185	5/17/2016	7/27/2018	New	St Lucie	Port St Lucie	151	SW Becker Rd	27.20958	-80.33983
2016	FP&L	AT&T	2018	2783174	5/17/2016	7/27/2018	New	St Lucie	Port St Lucie	4605	Flintstone Dr	27.209	-80.33921
2016	FP&L	AT&T	2018	2783173	5/17/2016	9/17/2018	New	St Lucie	Port St Lucie		Florida's Turnpike	27.20656	-80.33164
2016	FP&L	AT&T	2018	2783172	5/17/2016	9/17/2018	New	St Lucie	Port St Lucie		Florida's Turnpike	27.2049	-80.33084
2016	FP&L	AT&T	2018	2782173	5/16/2016	7/16/2018	New	Broward	Oakland Park		NE 6th Ave	26.19615	-80.1381
2016	FP&L	AT&T	2018	2782168	5/16/2016	10/19/2018	New	Broward	Oakland Park		NE 6th Ave along rear easement	26.19688	-80.13818
2016	FP&L	AT&T	2018	2781898	5/16/2016	8/3/2018	New	Broward	Oakland Park		E Prospect Rd on NE 11th Ave	26.18101	-80.13246
2016	FP&L	AT&T	2018	2780629	5/13/2016	8/30/2018	New	Volusia	Daytona Beach	580	Bellevue Ave	29.19526	-81.02103
2016	FP&L	AT&T	2018	2780619	5/13/2016	8/30/2018	New	Volusia	Daytona Beach	617	Bellevue Ave	29.19474	-81.02202
2016	FP&L	AT&T	2018	2780617	5/13/2016	8/30/2018	New	Volusia	Daytona Beach	621-635	Bellevue Ave	29.19461	-81.02235
2016	FP&L	AT&T	2018	2780616	5/13/2016	8/30/2018	New	Volusia	Daytona Beach	751-799	Vernon St	29.19484	-81.02303
2016	FP&L	AT&T	2018	2780614	5/13/2016	11/1/2018	New	Volusia	Daytona Beach	751-799	Vernon St	29.19455	-81.02289
2016	FP&L	AT&T	2018	2780613	5/13/2016	8/30/2018	New	Volusia	Daytona Beach	641-659	Bellevue Ave	29.19441	-81.02281
2016	FP&L	AT&T	2018	2780593	5/13/2016	8/30/2018	New	Volusia	Daytona Beach	701-733	Bellevue Ave	29.19297	-81.02389
2016	FP&L	AT&T	2018	2780590	5/13/2016	8/30/2018	New	Volusia	Daytona Beach	745	Bellevue Ave	29.19238	-81.02474
2016	FP&L	AT&T	2018	2780589	5/13/2016	8/30/2018	New	Volusia	Daytona Beach	739	Bellevue Ave	29.19244	-81.02476
2016	FP&L	AT&T	2018	2780584	5/13/2016	8/30/2018	New	Volusia	Daytona Beach	751	Bellevue Ave	29.19227	-81.02517
2016	FP&L	AT&T	2018	2780583	5/13/2016	8/16/2018	New	Volusia	Daytona Beach	751	Bellevue Ave	29.19214	-81.02549
2016	FP&L	AT&T	2018	2780577	5/13/2016	8/30/2018	New	Volusia	Daytona Beach	751-799	Bellevue Ave	29.19199	-81.02583
2016	FP&L	AT&T	2018	2780575	5/13/2016	8/30/2018	New	Volusia	Daytona Beach	801-825	Valencia Ave	29.1913	-81.02646
2016	FP&L	AT&T	2018	2780566	5/13/2016	8/30/2018	New	Volusia	Daytona Beach	801-831	Bellevue Ave	29.19166	-81.02663
2016	FP&L	AT&T	2018	2780565	5/13/2016	8/30/2018	New	Volusia	Daytona Beach	863-867	Bellevue Ave	29.19147	-81.02709
2016	FP&L	AT&T	2018	2780545	5/13/2016	8/30/2018	New	Volusia	Daytona Beach	809	Benecia Ave	29.19092	-81.02727
2016	FP&L	AT&T	2018	2780544	5/13/2016	9/27/2018	New	Volusia	Daytona Beach	809	Benecia Ave	29.19129	-81.02751
2016	FP&L	AT&T	2018	2780542	5/13/2016	8/30/2018	New	Volusia	Daytona Beach	881-897	Bellevue Ave	29.19113	-81.0279
2016	FP&L	AT&T	2018	2780539	5/13/2016	8/30/2018	New	Volusia	Daytona Beach	881-897	Bellevue Ave	29.19107	-81.02802
2016	FP&L	AT&T	2018	2780535	5/13/2016	8/30/2018	New	Volusia	Daytona Beach	900-942	Bellevue Ave	29.1916	-81.02836
2016	FP&L	AT&T	2018	2780524	5/13/2016	8/30/2018	New	Volusia	Daytona Beach	897-933	Bellevue Ave	29.19105	-81.02809
2016	FP&L	AT&T	2018	2780521	5/13/2016	8/30/2018	New	Volusia	Daytona Beach	897-933	Bellevue Ave	29.19085	-81.02854
2016	FP&L	AT&T	2018	2780513	5/13/2016	8/30/2018	New	Volusia	Daytona Beach	897-933	Bellevue Ave	29.19069	-81.02891
2016	FP&L	AT&T	2018	2780504	5/13/2016	8/30/2018	New	Volusia	Daytona Beach	897-933	Bellevue Ave	29.19045	-81.0295
2016	FP&L	AT&T	2018	2780500	5/13/2016	8/30/2018	New	Volusia	Daytona Beach	900	Bellevue Ave	29.19085	-81.0301
2016	FP&L	AT&T	2018	2780496	5/13/2016	8/30/2018	New	Volusia	Daytona Beach	897-933	Bellevue Ave	29.19033	-81.0298
2016	FP&L	AT&T	2018	2780492	5/13/2016	8/30/2018	New	Volusia	Daytona Beach	816-832	Gatepark Dr	29.18834	-81.0292
2016	FP&L	AT&T	2018	2780490	5/13/2016	8/30/2018	New	Volusia	Daytona Beach	816-832	Gatepark Dr	29.18878	-81.02943
2016	FP&L	AT&T	2018	2780480	5/13/2016	8/30/2018	New	Volusia	Daytona Beach	809	Gatepark Dr	29.18989	-81.0294
2016	FP&L	AT&T	2018	2780478	5/13/2016	9/26/2017	New	Volusia	Daytona Beach	800	Gatepark Dr	29.18954	-81.0304
2016	FP&L	AT&T	2018	2780466	5/13/2016	9/27/2018	New	Volusia	Daytona Beach	935-961	Bellevue Ave	29.19014	-81.03028
2016	FP&L	AT&T	2018	2780257	5/13/2016	10/4/2018	New	Martin	Stuart	901	SE Johnson Ave	27.19112	-80.2492
2016	FP&L	AT&T	2018	2780246	5/13/2016	10/10/2018	New	Martin	Stuart	211	SE Florida St	27.19114	-80.24909
2016	FP&L	AT&T	2018	2780244	5/13/2016	7/20/2018	New	Martin	Stuart	211	SE Florida St	27.19098	-80.24908
2016	FP&L	AT&T	2018	2780240	5/13/2016	10/4/2018	New	Martin	Stuart	211	SE Florida St	27.19082	-80.24907
2016	FP&L	AT&T	2018	2780191	5/13/2016	8/25/2018	New	Martin	Stuart	300-306	SE Lonita St	27.1886	-80.24892
2016	FP&L	AT&T	2018	2780010	5/13/2016	10/4/2018	New	Brevard	Melbourne	810	Sarno Rd	28.12165	-80.63145
2016	FP&L	AT&T	2018	2780007	5/13/2016	10/4/2018	New	Brevard	Melbourne	905	N Harbor City Blvd	28.12183	-80.63082
2016	FP&L	AT&T	2018	2779762	5/12/2016	5/16/2018	New	Martin	Stuart	241	SE Lonita St	27.18891	-80.24976
2016	FP&L	AT&T	2018	2779759	5/12/2016	5/16/2018	New	Martin	Stuart	241		27.1886	-80.24976
2016	FP&L	AT&T	2018	2779758	5/12/2016	9/26/2018	New	St Johns	St Augustine	4	BEACON ST.	29.91865	-81.31642
2016	FP&L	AT&T	2018	2779754	5/12/2016	5/16/2018	New	Martin	Stuart	229	SE Lonita St	27.18859	-80.25023
2016	FP&L	AT&T	2018	2779751	5/12/2016	5/16/2018	New	Martin	Stuart	229	SE Lonita St	27.1886	-80.25054
2016	FP&L	AT&T	2018	2779740	5/12/2016	5/16/2018	New	Martin	Stuart	217-229	SE Lonita St	27.1886	-80.25099
2016	FP&L	AT&T	2018	2779739	5/12/2016	5/16/2018	New	Martin	Stuart	121-215	SE Lonita St	27.1886	-80.25144
2016	FP&L	AT&T	2018	2779313	5/12/2016	1/22/2018	New	Broward	Hollywood		Arthur St. and N. 15th Av	26.02274	-80.13663
2016	FP&L	AT&T	2018	2778632	5/12/2016	4/4/2018	New	Brevard	Palm Bay	1180	Elmont St NW	28.02457	-80.70477
2016	FP&L	AT&T	2018	2778627	5/12/2016	4/4/2018	New	Brevard	Palm Bay	1061	Locust Ave NW	28.02457	-80.70516



## PUBLIC VERSION

Created Year	Owner Company	NTG Company	Updated Year	TicketNu mber	CreatedOn	UpdatedOn	e	TicketTyp	County	Place	HouseNu mber	StreetName	Latitude	Longitude
2016	FP&L	AT&T	2018	2778624	5/12/2016	4/4/2018	New	Brevard	Palm Bay		1085	Elmont St NW	28.02457	-80.70571
2016	FP&L	AT&T	2018	2778622	5/12/2016	5/22/2018	New	Brevard	Palm Bay			Jupiter Blvd NW	28.02327	-80.69672
2016	FP&L	AT&T	2018	2778620	5/12/2016	5/22/2018	New	Brevard	Palm Bay	790		Jupiter Blvd NW	28.02393	-80.69658
2016	FP&L	AT&T	2018	2778552	5/12/2016	8/15/2018	New	Volusia	Port Orange			RUTH ST	29.14216	-80.99395
2016	FP&L	AT&T	2018	2778550	5/12/2016	9/26/2018	New	Volusia	Port Orange			RUTH ST	29.14116	-80.99396
2016	FP&L	AT&T	2018	2778548	5/12/2016	8/15/2018	New	Volusia	Port Orange			RUTH ST	29.1408	-80.99396
2016	FP&L	AT&T	2018	2778547	5/12/2016	9/26/2018	New	Volusia	Port Orange			RUTH ST	29.13865	-80.99394
2016	FP&L	AT&T	2018	2778546	5/12/2016	8/15/2018	New	Volusia	Port Orange			RUTH ST	29.13905	-80.99395
2016	FP&L	AT&T	2018	2778544	5/12/2016	8/15/2018	New	Volusia	Port Orange			RUTH ST	29.13947	-80.99395
2016	FP&L	AT&T	2018	2778543	5/12/2016	8/15/2018	New	Volusia	Port Orange			POWERS AVE	29.13997	-80.99451
2016	FP&L	AT&T	2018	2778542	5/12/2016	8/15/2018	New	Volusia	Port Orange			LOCUST ST	29.1396	-80.99482
2016	FP&L	AT&T	2018	2778541	5/12/2016	8/15/2018	New	Volusia	Port Orange			LOCUST ST	29.13997	-80.99482
2016	FP&L	AT&T	2018	2778539	5/12/2016	8/15/2018	New	Volusia	Port Orange			DUNLAWTON AVE	29.13995	-80.9954
2016	FP&L	AT&T	2018	2777628	5/11/2016	8/17/2018	New	Indian River	Indian River Shores	8445		90th Ave	27.74839	-80.5114
2016	FP&L	AT&T	2018	2777622	5/11/2016	8/17/2018	New	Indian River	Indian River Shores	8445		90th Ave	27.74792	-80.5114
2016	FP&L	AT&T	2018	2777620	5/11/2016	8/17/2018	New	Indian River	Indian River Shores	8365		90th Ave	27.74751	-80.5114
2016	FP&L	AT&T	2018	2777606	5/11/2016	8/17/2018	New	Indian River	Indian River Shores	8365		90th Ave	27.74708	-80.5114
2016	FP&L	AT&T	2018	2777581	5/11/2016	8/17/2018	New	Indian River	Indian River Shores	8305		90th Ave	27.74571	-80.51141
2016	FP&L	AT&T	2018	2777561	5/11/2016	8/17/2018	New	Indian River	Indian River Shores			83rd St	27.74506	-80.51186
2016	FP&L	AT&T	2018	2777538	5/11/2016	8/17/2018	New	Indian River	Indian River Shores	8306		91st Ave	27.74532	-80.51324
2016	FP&L	AT&T	2018	2777507	5/11/2016	8/17/2018	New	Indian River	Indian River Shores			83rd St	27.74543	-80.52513
2016	FP&L	AT&T	2018	2777498	5/11/2016	8/17/2018	New	Indian River	Indian River Shores			83rd St	27.7454	-80.51648
2016	FP&L	AT&T	2018	2777474	5/11/2016	8/20/2018	New	Indian River	Indian River Shores	9770		83rd St	27.74545	-80.52717
2016	FP&L	AT&T	2018	2777444	5/11/2016	8/20/2018	New	Indian River	Indian River Shores	8326		98th Ct	27.74569	-80.5283
2016	FP&L	AT&T	2018	2777442	5/11/2016	8/20/2018	New	Indian River	Indian River Shores	9341-9399		83rd St	27.74536	-80.51853
2016	FP&L	AT&T	2018	2777388	5/11/2016	10/2/2018	New	Indian River	Indian River Shores			83rd St	27.74548	-80.53032
2016	FP&L	AT&T	2018	2777366	5/11/2016	8/20/2018	New	Indian River	Indian River Shores	10030		83rd St	27.74549	-80.53134
2016	FP&L	AT&T	2018	2777358	5/11/2016	8/20/2018	New	Indian River	Indian River Shores			83rd St	27.74539	-80.52103
2016	FP&L	AT&T	2018	2777322	5/11/2016	8/20/2018	New	Indian River	Indian River Shores	8316		101st Ave	27.74551	-80.53339
2016	FP&L	AT&T	2018	2777216	5/11/2016	10/29/2018	New	Brevard	Melbourne Beach	109		MICHIGAN AVE	28.09456	-80.56847
2016	FP&L	AT&T	2018	2777017	5/11/2016	9/6/2018	New	Miami-Dade	Miami	681		NW 71st St	25.83977	-80.20845
2016	FP&L	AT&T	2018	2777008	5/11/2016	9/6/2018	New	Miami-Dade	Miami	650		NW 71st St	25.83949	-80.208
2016	FP&L	AT&T	2018	2776055	5/10/2016	6/29/2018	New	Brevard	Titusville	7165		Pluto Ave	28.48402	-80.81497
2016	FP&L	AT&T	2018	2775898	5/10/2016	10/11/2018	New	Seminole	Sanford	3100-3108		Ohio Ave	28.76987	-81.24695
2016	FP&L	AT&T	2018	2775835	5/10/2016	9/28/2018	New	Seminole	Sanford	3140-3188		Ohio Ave	28.7673	-81.24694
2016	FP&L	AT&T	2018	2775834	5/10/2016	9/28/2018	New	Seminole	Sanford	3111-3181		Ohio Ave	28.76731	-81.24674
2016	FP&L	AT&T	2018	2775830	5/10/2016	9/28/2018	New	Seminole	Sanford	3190		Ohio Ave	28.76638	-81.24693
2016	FP&L	AT&T	2018	2775804	5/10/2016	9/28/2018	New	Seminole	Sanford	3212-3246		Ohio Ave	28.7646	-81.24705
2016	FP&L	AT&T	2018	2775700	5/10/2016	8/3/2018	New	Broward	Oakland Park	2-222		NW 45th St	26.18196	-80.14761
2016	FP&L	AT&T	2018	2775696	5/10/2016	8/3/2018	New	Broward	Oakland Park	222		NW 45th St	26.18194	-80.14823
2016	FP&L	AT&T	2018	2775694	5/10/2016	8/3/2018	New	Broward	Oakland Park	222-298		NW 45th St	26.18192	-80.14851
2016	FP&L	AT&T	2018	2775688	5/10/2016	9/19/2018	New	Broward	Oakland Park	4500		NW 3rd Ave	26.18236	-80.1487
2016	FP&L	AT&T	2018	2775687	5/10/2016	8/3/2018	New	Broward	Oakland Park	333		NW 45th CT	26.18308	-80.14932
2016	FP&L	AT&T	2018	2775686	5/10/2016	8/3/2018	New	Broward	Oakland Park	4561-4599		NW 3rd Ave	26.18309	-80.14902
2016	FP&L	AT&T	2018	2775685	5/10/2016	7/17/2018	New	Broward	Oakland Park	4560		NW 3rd Ave	26.18308	-80.14874
2016	FP&L	AT&T	2018	2775681	5/10/2016	8/3/2018	New	Broward	Oakland Park	4601		NW 3rd AvE	26.18384	-80.14901
2016	FP&L	AT&T	2018	2775680	5/10/2016	8/3/2018	New	Broward	Oakland Park	4600		NW 3rd Ave	26.18384	-80.14874
2016	FP&L	AT&T	2018	2775677	5/10/2016	7/17/2018	New	Broward	Oakland Park	333		NW 46th Ct	26.18457	-80.14935
2016	FP&L	AT&T	2018	2775675	5/10/2016	7/17/2018	New	Broward	Oakland Park	4651-4699		NW 3rd Ave	26.18457	-80.14905
2016	FP&L	AT&T	2018	2775671	5/10/2016	7/17/2018	New	Broward	Oakland Park	349		NW 47th St	26.18531	-80.14939
2016	FP&L	AT&T	2018	2775670	5/10/2016	8/3/2018	New	Broward	Oakland Park	4701-4723		NW 3rd Ave	26.18531	-80.14905
2016	FP&L	AT&T	2018	2775668	5/10/2016	8/3/2018	New	Broward	Oakland Park	281		NW 47th St	26.18532	-80.14876
2016	FP&L	AT&T	2018	2775667	5/10/2016	7/17/2018	New	Broward	Oakland Park	4710		N Andrews Ave	26.18538	-80.14657
2016	FP&L	AT&T	2018	2775666	5/10/2016	8/3/2018	New	Broward	Oakland Park	31		NE 47th CT	26.18581	-80.14659
2016	FP&L	AT&T	2018	2775665	5/10/2016	8/3/2018	New	Broward	Oakland Park	40		NE 48th St	26.18613	-80.14642
2016	FP&L	AT&T	2018	2775664	5/10/2016	8/3/2018	New	Broward	Oakland Park	31		NE 47th Ct	26.18611	-80.14658
2016	FP&L	AT&T	2018	2775663	5/10/2016	7/17/2018	New	Broward	Oakland Park	333		NW 47th Ct	26.18603	-80.14938
2016	FP&L	AT&T	2018	2775662	5/10/2016	8/3/2018	New	Broward	Oakland Park	4731		NW 3rd Ave	26.18604	-80.14909
2016	FP&L	AT&T	2018	2775661	5/10/2016	8/3/2018	New	Broward	Oakland Park	281		NW 47th Ct	26.18605	-80.1488
2016	FP&L	AT&T	2018	2775660	5/10/2016	7/17/2018	New	Broward	Oakland Park	333		NW 48th CT	26.18674	-80.14943
2016	FP&L	AT&T	2018	2775656	5/10/2016	8/3/2018	New	Broward	Oakland Park	4801-4849		NW 3rd Ave	26.18676	-80.1491
2016	FP&L	AT&T	2018	2775654	5/10/2016	8/3/2018	New	Broward	Oakland Park	261		NW 48th St	26.18677	-80.14879
2016	FP&L	AT&T	2018	2775649	5/10/2016	8/3/2018	New	Broward	Oakland Park	281		NW 48th CT	26.18748	-80.14884
2016	FP&L	AT&T	2018	2775547	5/10/2016	4/4/2018	New	St Lucie	Port St Lucie	117-169		SW Kestor Dr	27.21619	-80.35241
2016	FP&L	AT&T	2018	2775526	5/10/2016	4/4/2018	New	St Lucie	Port St Lucie	4201-4299		SW Taluga St	27.21793	-80.3469
2016	FP&L	AT&T	2018	2775525	5/10/2016	4/4/2018	New	St Lucie	Port St Lucie	221		SW Kestor Dr	27.2181	-80.34635
2016	FP&L	AT&T	2018	2775524	5/10/2016	4/4/2018	New	St Lucie	Port St Lucie	223		SW Kestor Dr	27.21824	-80.34586
2016	FP&L	AT&T	2018	2775523	5/10/2016	4/4/2018	New	St Lucie	Port St Lucie	4292		SW Kestor Dr	27.21829	-80.34546
2016	FP&L	AT&T	2018	2775522	5/10/2016	4/4/2018	New	St Lucie	Port St Lucie	231		SW Kestor Dr	27.21827	-80.34496
2016	FP&L	AT&T	2018	2775521	5/10/2016	4/4/2018	New	St Lucie	Port St Lucie	233		SW Kestor Dr	27.21817	-80.34451
2016	FP&L	AT&T	2018	2775520	5/10/2016	4/4/2018	New	St Lucie	Port St Lucie	235		SW Kestor Dr	27.2181	-80.34428
2016	FP&L	AT&T	2018	2775519	5/10/2016	4/4/2018	New	St Lucie	Port St Lucie	241		SW Kestor Dr	27.21776	-80.34369
2016	FP&L	AT&T	2018	2775518	5/10/2016	4/4/2018	New	St Lucie	Port St Lucie	241-247		SW Kestor Dr	27.21721	-80.34314
2016	FP&L	AT&T	2018	2775517	5/10/2016	4/4/2018	New	St Lucie	Port St Lucie	404		SW Balfour Ave	27.21667	-80.34283
2016	FP&L	AT&T	2018	2775516	5/10/2016	4/4/2018	New	St Lucie	Port St Lucie	251		SW Kestor Dr	27.21635	-80.34268
2016	FP&L	AT&T	2018	2775515	5/10/2016	4/4/2018	New	St Lucie	Port St Lucie	407		SW Copperfield Ave	27.21583	-80.34244
2016	FP&L	AT&T	2018	2775513	5/10/2016	4/4/2018	New	St Lucie	Port St Lucie	265		SW Kestor Dr	27.21462	-80.34186
2016	FP&L	AT&T	2018	2775512	5/10/2016	4/4/2018	New	St Lucie	Port St Lucie	269		SW Kestor Dr	27.21421	-80.34166
2016	FP&L	AT&T	2018	2775511	5/10/2016	4/4/2018	New	St Lucie	Port St Lucie	271		SW Kestor Dr	27.21379	-80.3415
2016	FP&L	AT&T	2018	2775507	5/10/2016	4/4/2018	New	St Lucie	Port St Lucie	277-279		SW Kestor Dr	27.21283	-80.34123
2016	FP&L	AT&T	2018	2775504	5/10/2016	4/4/2018	New	St Lucie	Port St Lucie	325		SW Log Dr	27.21245	-80.34141



## PUBLIC VERSION

Created Year	Owner Company	NTG Company	Updated Year	TicketNu mber	CreatedOn	UpdatedOn	e	TicketTyp	County	Place	HouseNu mber	StreetName	Latitude	Longitude
2016	FP&L	AT&T	2018	2775500	5/10/2016	4/4/2018	New		St Lucie	Port St Lucie	289	SW Kestor Dr	27.21135	-80.34109
2016	FP&L	AT&T	2018	2775499	5/10/2016	4/4/2018	New		St Lucie	Port St Lucie	293	SW Kestor Dr	27.21069	-80.3411
2016	FP&L	AT&T	2018	2774754	5/9/2016	9/18/2018	New		Palm Beach	Boca Raton	529-611	S Federal Hwy	26.32662	-80.09103
2016	FP&L	AT&T	2018	2774391	5/9/2016	8/1/2018	New		Palm Beach	Boca Raton	2838-2860	NW 7th Ave	26.37701	-80.09675
2016	FP&L	AT&T	2018	2774389	5/9/2016	8/1/2018	New		Palm Beach	Boca Raton	2862-2998	NW 7th Ave	26.37773	-80.09676
2016	FP&L	AT&T	2018	2774388	5/9/2016	8/1/2018	New		Palm Beach	Boca Raton	2838-2860	NW 7th Ave	26.37714	-80.09675
2016	FP&L	AT&T	2018	2774382	5/9/2016	8/1/2018	New		Palm Beach	Boca Raton	2862-2998	NW 7th Ave	26.3784	-80.09676
2016	FP&L	AT&T	2018	2774368	5/9/2016	8/1/2018	New		Palm Beach	Boca Raton	3200-3370	NW 7th Ave	26.38021	-80.09679
2016	FP&L	AT&T	2018	2774362	5/9/2016	8/1/2018	New		Palm Beach	Boca Raton	3200-3370	NW 7th Ave	26.3812	-80.0968
2016	FP&L	AT&T	2018	2774360	5/9/2016	8/1/2018	New		Palm Beach	Boca Raton	3372-3468	NW 7th Ave	26.38159	-80.09679
2016	FP&L	AT&T	2018	2774351	5/9/2016	8/1/2018	New		Palm Beach	Boca Raton	3470-3498	NW 7th Ave	26.38218	-80.09682
2016	FP&L	AT&T	2018	2774318	5/9/2016	8/1/2018	New		Palm Beach	Boca Raton	463-499	NW 35th St	26.38191	-80.09331
2016	FP&L	AT&T	2018	2774295	5/9/2016	8/1/2018	New		Palm Beach	Boca Raton	428	NW 35th St	26.38107	-80.09145
2016	FP&L	AT&T	2018	2774286	5/9/2016	8/1/2018	New		Palm Beach	Boca Raton	428	NW 35th St	26.38094	-80.09115
2016	FP&L	AT&T	2018	2774276	5/9/2016	8/1/2018	New		Palm Beach	Boca Raton	398	NW 35th St	26.38089	-80.09058
2016	FP&L	AT&T	2018	2774274	5/9/2016	8/1/2018	New		Palm Beach	Boca Raton	370	NW 35th St	26.38111	-80.08991
2016	FP&L	AT&T	2018	2774272	5/9/2016	8/1/2018	New		Palm Beach	Boca Raton	364	NW 35th St	26.3812	-80.08963
2016	FP&L	AT&T	2018	2774270	5/9/2016	8/1/2018	New		Palm Beach	Boca Raton	364	NW 35th St	26.38127	-80.08935
2016	FP&L	AT&T	2018	2774247	5/9/2016	8/1/2018	New		Palm Beach	Boca Raton	463-499	NW 35th St	26.3819	-80.09309
2016	FP&L	AT&T	2018	2774243	5/9/2016	8/1/2018	New		Palm Beach	Boca Raton	1-3499	NW 5th Ave	26.38086	-80.09421
2016	FP&L	AT&T	2018	2774239	5/9/2016	8/1/2018	New		Palm Beach	Boca Raton		El Rio Trail	26.3808	-80.09426
2016	FP&L	AT&T	2018	2774237	5/9/2016	8/1/2018	New		Palm Beach	Boca Raton	3100	NW 5th Ave	26.38011	-80.09414
2016	FP&L	AT&T	2018	2774232	5/9/2016	8/1/2018	New		Palm Beach	Boca Raton	3000	NW 5th Ave	26.37937	-80.0942
2016	FP&L	AT&T	2018	2774219	5/9/2016	8/1/2018	New		Palm Beach	Boca Raton	3000	NW 5th Ave	26.37871	-80.0942
2016	FP&L	AT&T	2018	2774217	5/9/2016	8/1/2018	New		Palm Beach	Boca Raton	2950	NW 5th Ave	26.37808	-80.09418
2016	FP&L	AT&T	2018	2774184	5/9/2016	8/1/2018	New		Palm Beach	Boca Raton	2600	NW 5th Ave	26.37538	-80.09411
2016	FP&L	AT&T	2018	2774171	5/9/2016	8/1/2018	New		Palm Beach	Boca Raton	2500	NW 5th Ave	26.37484	-80.09411
2016	FP&L	AT&T	2018	2774137	5/9/2016	8/1/2018	New		Palm Beach	Boca Raton	3100	NW 5th Ave	26.38011	-80.09414
2016	FP&L	AT&T	2018	2773929	5/9/2016	7/26/2018	New		Broward	Plantation		1st pole S/O NW 124th Ave on N	26.13107	-80.31525
2016	FP&L	AT&T	2018	2773623	5/6/2016	7/26/2018	New		Broward	Plantation		NW 124th Ave and NW 8th St	26.13104	-80.31458
2016	FP&L	AT&T	2018	2773075	5/6/2016	10/8/2018	New		Brevard	Melbourne		SE 4TH ST	28.20807	-80.60502
2016	FP&L	AT&T	2017	2773041	5/6/2016	9/11/2018	New		Brevard	Melbourne		EDEN AVE	28.20526	-80.60036
2016	FP&L	AT&T	2018	2772925	5/6/2016	8/21/2018	New		Volusia	South Daytona	634	Aurora St	29.1726	-81.01099
2016	FP&L	AT&T	2018	2772923	5/6/2016	8/21/2018	New		Volusia	South Daytona	1926	Golfview Blvd	29.17265	-81.01158
2016	FP&L	AT&T	2018	2772918	5/6/2016	9/28/2018	New		Volusia	South Daytona		631	29.17379	-81.01162
2016	FP&L	AT&T	2018	2772912	5/6/2016	8/21/2018	New		Volusia	South Daytona	701	Katherine St	29.17397	-81.0122
2016	FP&L	AT&T	2018	2772911	5/6/2016	8/22/2018	New		Volusia	South Daytona	628	Katherine St	29.17457	-81.01192
2016	FP&L	AT&T	2018	2772909	5/6/2016	8/21/2018	New		Volusia	South Daytona	704	Katherine St	29.17427	-81.01264
2016	FP&L	AT&T	2018	2772905	5/6/2016	8/21/2018	New		Volusia	South Daytona	700	Katherine St	29.17437	-81.01239
2016	FP&L	AT&T	2018	2772903	5/6/2016	9/28/2018	New		Volusia	South Daytona	704	Steele Ave	29.17498	-81.013
2016	FP&L	AT&T	2018	2772899	5/6/2016	9/28/2018	New		Volusia	South Daytona	1838-1848	Golfview Blvd	29.17506	-81.01273
2016	FP&L	AT&T	2018	2772897	5/6/2016	8/21/2018	New		Volusia	South Daytona	626	Violet St	29.17694	-81.01322
2016	FP&L	AT&T	2018	2772895	5/6/2016	9/27/2018	New		Volusia	South Daytona	626	Violet St	29.17695	-81.01293
2016	FP&L	AT&T	2018	2772891	5/6/2016	8/21/2018	New		Volusia	South Daytona	601	NORTHERN RD	29.17984	-81.01334
2016	FP&L	AT&T	2018	2772883	5/6/2016	8/21/2018	New		Volusia	South Daytona	1632	Western Rd	29.17863	-81.01719
2016	FP&L	AT&T	2018	2772878	5/6/2016	8/21/2018	New		Volusia	South Daytona	700	Northern Rd	29.17915	-81.01704
2016	FP&L	AT&T	2018	2772873	5/6/2016	8/21/2018	New		Volusia	South Daytona	700	Northern Rd	29.1793	-81.01667
2016	FP&L	AT&T	2018	2772851	5/6/2016	8/21/2018	New		Volusia	South Daytona	550	Northern Rd	29.18097	-81.01262
2016	FP&L	AT&T	2018	2772850	5/6/2016	8/21/2018	New		Volusia	South Daytona	536	Northern Rd	29.18112	-81.01225
2016	FP&L	AT&T	2018	2772849	5/6/2016	8/21/2018	New		Volusia	South Daytona	530	Northern Rd	29.18126	-81.0119
2016	FP&L	AT&T	2018	2772558	5/5/2016	8/21/2018	New		Volusia	South Daytona	1651	Eastern Rd	29.18141	-81.01154
2016	FP&L	AT&T	2018	2772148	5/5/2016	9/24/2018	New		Miami-Dade	Miami	2201-2299	SW 2nd St	25.77084	-80.23131
2016	FP&L	AT&T	2018	2772144	5/5/2016	9/27/2018	New		Miami-Dade	Miami	2238	SW 2nd St	25.77072	-80.23162
2016	FP&L	AT&T	2018	2772142	5/5/2016	9/27/2018	New		Miami-Dade	Miami	2248	SW 2nd St	25.77071	-80.23189
2016	FP&L	AT&T	2018	2772137	5/5/2016	9/27/2018	New		Miami-Dade	Miami	2270	SW 2nd St	25.77068	-80.23223
2016	FP&L	AT&T	2018	2772129	5/5/2016	9/27/2018	New		Miami-Dade	Miami	2330	SW 2nd St	25.77068	-80.23344
2016	FP&L	AT&T	2018	2772124	5/5/2016	9/27/2018	New		Miami-Dade	Miami	2350	SW 2nd St	25.77067	-80.23377
2016	FP&L	AT&T	2018	2772119	5/5/2016	9/27/2018	New		Miami-Dade	Miami	2370	SW 2nd St	25.77065	-80.23413
2016	FP&L	AT&T	2018	2772112	5/5/2016	9/27/2018	New		Miami-Dade	Miami	2380	SW 2nd St	25.77064	-80.23434
2016	FP&L	AT&T	2018	2772072	5/5/2016	12/13/2017	New		Miami-Dade	Miami	2351-2399	SW 24th Ave	25.77062	-80.23478
2016	FP&L	AT&T	2018	2772067	5/5/2016	9/27/2018	New		Miami-Dade	Miami	201	SW 23rd Ave	25.77028	-80.23295
2016	FP&L	AT&T	2018	2772064	5/5/2016	9/27/2018	New		Miami-Dade	Miami	190	SW 23rd Ave	25.77089	-80.23299
2016	FP&L	AT&T	2018	2772062	5/5/2016	9/27/2018	New		Miami-Dade	Miami	188	SW 23rd Ave	25.77117	-80.233
2016	FP&L	AT&T	2018	2772043	5/5/2016	9/27/2018	New		Miami-Dade	Miami	2291	SW 1st St	25.77169	-80.23281
2016	FP&L	AT&T	2018	2772035	5/5/2016	9/26/2018	New		Miami-Dade	Miami	30	SW 23rd Ave	25.77181	-80.233
2016	FP&L	AT&T	2018	2771993	5/5/2016	9/26/2018	New		Miami-Dade	Miami	1	SW 24th Rd	25.77201	-80.23458
2016	FP&L	AT&T	2018	2771945	5/5/2016	9/26/2018	New		Miami-Dade	Miami	2325	SW 1st St	25.77205	-80.2336
2016	FP&L	AT&T	2018	2771689	5/5/2016	9/26/2018	New		Miami-Dade	Miami	26	NW 24th Ct	25.77277	-80.23612
2016	FP&L	AT&T	2018	2771686	5/5/2016	9/26/2018	New		Miami-Dade	Miami	26	NW 24th Ct	25.77293	-80.23613
2016	FP&L	AT&T	2018	2771664	5/5/2016	9/26/2018	New		Miami-Dade	Miami	2445	W Flagler St	25.77295	-80.23558
2016	FP&L	AT&T	2018	2771639	5/5/2016	9/26/2018	New		Miami-Dade	Miami	20	A NW 24th Ave	25.77295	-80.2353
2016	FP&L	AT&T	2018	2771592	5/5/2016	9/26/2018	New		Miami-Dade	Miami	20	A NW 24th Ave	25.77296	-80.2351
2016	FP&L	AT&T	2018	2771384	5/5/2016	10/16/2018	New		Palm Beach	Palm Beach	5937	Lime Rd	26.68447	-80.13535
2016	FP&L	AT&T	2018	2771382	5/5/2016	10/16/2018	New		Palm Beach	Palm Beach	5913	Lime Rd	26.68446	-80.13489
2016	FP&L	AT&T	2018	2771376	5/5/2016	10/16/2018	New		Palm Beach	Palm Beach	429	Pine Ave	26.68428	-80.13442
2016	FP&L	AT&T	2018	2771356	5/5/2016	10/16/2018	New		Palm Beach	Palm Beach	267-287	Pine Ave	26.68168	-80.13451
2016	FP&L	AT&T	2018	2771248	5/5/2016	10/11/2018	New		Seminole	Sanford		Wayside Dr	28.80846	-81.34446
2016	FP&L	AT&T	2018	2771247	5/5/2016	9/28/2018	New		Seminole	Sanford		Wayside Dr	28.80881	-81.34422
2016	FP&L	AT&T	2018	2771226	5/5/2016	10/11/2018	New		Seminole	Sanford		Wayside Dr	28.80839	-81.34773
2016	FP&L	AT&T	2018	2771225	5/5/2016	10/11/2018	New		Seminole	Sanford		Wayside Dr	28.80838	-81.34826
2016	FP&L	AT&T	2018	2771223	5/5/2016	10/11/2018	New		Seminole	Sanford		Wayside Dr	28.80837	-81.34918



## PUBLIC VERSION

Created Year	Owner Company	NTG Company	Updated Year	Ticket Number	Created On	Updated On	Ticket Type	County	Place	House Number	Street Name	Latitude	Longitude
2016	FP&L	AT&T	2018	2771216	5/5/2016	10/11/2018	New	Seminole	Sanford	5066	Wayside Dr	28.80831	-81.35058
2016	FP&L	AT&T	2018	2771212	5/5/2016	10/11/2018	New	Seminole	Sanford	5080	Wayside Dr	28.8083	-81.35133
2016	FP&L	AT&T	2018	2771211	5/5/2016	10/11/2018	New	Seminole	Sanford		Still Forest Terrace	28.80768	-81.35159
2016	FP&L	AT&T	2017	2771174	5/5/2016	3/13/2017	New	Seminole	Sanford		Wayside DR	28.80814	-81.36199
2016	FP&L	AT&T	2017	2771173	5/5/2016	3/13/2017	New	Seminole	Sanford		Wayside Dr	28.80813	-81.36241
2016	FP&L	AT&T	2018	2770880	5/4/2016	10/8/2018	New	Miami-Dade	Miami	2390	NW Flagler Terrace	25.77324	-80.2351
2016	FP&L	AT&T	2018	2770872	5/4/2016	9/26/2018	New	Miami-Dade	Miami	2390	NW Flagler Terrace	25.77328	-80.23488
2016	FP&L	AT&T	2018	2770867	5/4/2016	9/26/2018	New	Miami-Dade	Miami	2390	NW Flagler Terrace	25.77329	-80.23466
2016	FP&L	AT&T	2018	2770857	5/4/2016	9/26/2018	New	Miami-Dade	Miami	50	NW 24th Ave	25.77353	-80.23513
2016	FP&L	AT&T	2018	2770848	5/4/2016	11/3/2018	New	Palm Beach	Palm Beach		Southern Blvd	26.67801	-80.12834
2016	FP&L	AT&T	2018	2770834	5/4/2016	10/16/2018	New	Palm Beach	Palm Beach	1-45	Guava Ave	26.67864	-80.13067
2016	FP&L	AT&T	2018	2770811	5/4/2016	9/26/2018	New	Miami-Dade	Miami	2424	NW 1st St	25.77396	-80.23559
2016	FP&L	AT&T	2018	2770794	5/4/2016	9/26/2018	New	Miami-Dade	Miami	2424	NW 1st St	25.77397	-80.23522
2016	FP&L	AT&T	2018	2770790	5/4/2016	9/26/2018	New	Miami-Dade	Miami	100	NW 24th Ave	25.77422	-80.23515
2016	FP&L	AT&T	2018	2770786	5/4/2016	9/26/2018	New	Miami-Dade	Miami	110	NW 24th Ave	25.7745	-80.23515
2016	FP&L	AT&T	2018	2770783	5/4/2016	9/26/2018	New	Miami-Dade	Miami	2390	NW 1st St	25.774	-80.23484
2016	FP&L	AT&T	2018	2770779	5/4/2016	9/26/2018	New	Miami-Dade	Miami	2370	NW 1st St	25.77399	-80.23452
2016	FP&L	AT&T	2018	2770775	5/4/2016	9/26/2018	New	Miami-Dade	Miami	2352	NW 1st St	25.77402	-80.23423
2016	FP&L	AT&T	2018	2770772	5/4/2016	9/26/2018	New	Miami-Dade	Miami	2342	NW 1st St	25.77403	-80.23393
2016	FP&L	AT&T	2018	2770758	5/4/2016	9/26/2018	New	Miami-Dade	Miami	2270	NW 1st St	25.77406	-80.23281
2016	FP&L	AT&T	2018	2770756	5/4/2016	9/18/2018	New	Palm Beach	Palm Beach	6537	Southern Blvd	26.67847	-80.14624
2016	FP&L	AT&T	2018	2770410	5/4/2016	9/13/2018	New	Miami-Dade	Florida City		location 87	25.45147	-80.48575
2016	FP&L	AT&T	2018	2770343	5/4/2016	9/13/2018	New	Miami-Dade	Florida City		NW 5 AVE	25.4489	-80.48194
2016	FP&L	AT&T	2018	2770339	5/4/2016	10/24/2018	New	Miami-Dade	Florida City		NW 5 AVE	25.44987	-80.48319
2016	FP&L	AT&T	2018	2770336	5/4/2016	10/24/2018	New	Miami-Dade	Florida City		NW 5 AVE	25.4519	-80.48325
2016	FP&L	AT&T	2018	2770228	5/4/2016	11/14/2018	New	Miami-Dade	Miami	9001	SW 70th Ave	25.68559	-80.30909
2016	FP&L	AT&T	2018	2770059	5/4/2016	11/14/2018	New	Miami-Dade	Miami	9210	SW 73rd Avrd	25.68493	-80.31172
2016	FP&L	AT&T	2018	2770057	5/4/2016	11/14/2018	New	Miami-Dade	Miami	9210	SW 73rd Avrd	25.68488	-80.31178
2016	FP&L	AT&T	2018	2770053	5/4/2016	11/14/2018	New	Miami-Dade	Miami	9210	SW 73rd Avrd	25.68474	-80.31191
2016	FP&L	AT&T	2018	2769903	5/4/2016	8/1/2018	New	Miami-Dade	Miami	7357-7475	SW 98th St	25.67946	-80.31626
2016	FP&L	AT&T	2017	2769874	5/4/2016	7/27/2018	New	St Lucie	Port St Lucie	184	SW W Danville Cir	27.22715	-80.34932
2016	FP&L	AT&T	2018	2769202	5/3/2016	6/27/2018	New	St Lucie	Port St Lucie	184	SW Paar Dr	27.23986	-80.35025
2016	FP&L	AT&T	2018	2769158	5/3/2016	6/27/2018	New	St Lucie	Port St Lucie	168	SW Paar Dr	27.24029	-80.35142
2016	FP&L	AT&T	2018	2769147	5/3/2016	6/27/2018	New	St Lucie	Port St Lucie	164	SW Paar Dr	27.24057	-80.35195
2016	FP&L	AT&T	2018	2769143	5/3/2016	6/27/2018	New	St Lucie	Port St Lucie	160	SW Paar Dr	27.24079	-80.35229
2016	FP&L	AT&T	2018	2769133	5/3/2016	6/27/2018	New	St Lucie	Port St Lucie	156	SW Paar Dr	27.24127	-80.35286
2016	FP&L	AT&T	2018	2769095	5/3/2016	6/27/2018	New	St Lucie	Port St Lucie	132	SW Paar Dr	27.24276	-80.35381
2016	FP&L	AT&T	2018	2769086	5/3/2016	6/27/2018	New	St Lucie	Port St Lucie	124	SW Paar Dr	27.24332	-80.35396
2016	FP&L	AT&T	2018	2769071	5/3/2016	6/27/2018	New	St Lucie	Port St Lucie	116	SW Paar Dr	27.24431	-80.35435
2016	FP&L	AT&T	2018	2769050	5/3/2016	9/27/2018	New	St Lucie	Port St Lucie	100	SW Paar Dr	27.24519	-80.35511
2016	FP&L	AT&T	2018	2769042	5/3/2016	9/27/2018	New	St Lucie	Port St Lucie	100	SW Paar Dr	27.24555	-80.35544
2016	FP&L	AT&T	2018	2768296	5/3/2016	6/27/2018	New	St Lucie	Port St Lucie	2485-2493	SW Murphy Rd	27.18857	-80.29602
2016	FP&L	AT&T	2018	2768294	5/3/2016	6/27/2018	New	St Lucie	Port St Lucie	2503	SW Murphy Rd	27.18884	-80.29627
2016	FP&L	AT&T	2018	2768292	5/3/2016	6/27/2018	New	St Lucie	Port St Lucie	2376-2556	SW Murphy Rd	27.18915	-80.2967
2016	FP&L	AT&T	2018	2768289	5/3/2016	6/27/2018	New	St Lucie	Port St Lucie	2376-2556	SW Murphy Rd	27.18951	-80.29712
2016	FP&L	AT&T	2018	2768284	5/3/2016	6/27/2018	New	St Lucie	Port St Lucie	2376-2556	SW Murphy Rd	27.18987	-80.29739
2016	FP&L	AT&T	2018	2768282	5/3/2016	6/27/2018	New	St Lucie	Port St Lucie	2376-2556	SW Murphy Rd	27.19012	-80.29747
2016	FP&L	AT&T	2018	2768274	5/3/2016	6/27/2018	New	St Lucie	Port St Lucie	2903-2999	SW Murphy Rd	27.19113	-80.29757
2016	FP&L	AT&T	2018	2768266	5/3/2016	6/27/2018	New	St Lucie	Port St Lucie		SW Murphy Rd	27.19251	-80.2974
2016	FP&L	AT&T	2018	2768264	5/3/2016	6/27/2018	New	St Lucie	Port St Lucie		SW Murphy Rd	27.19297	-80.29729
2016	FP&L	AT&T	2018	2768253	5/3/2016	6/19/2018	New	Brevard	Titusville	2919-2923	FL-405	28.55318	-80.84127
2016	FP&L	AT&T	2018	2768252	5/3/2016	6/19/2018	New	Brevard	Titusville	2909-2917	FL-405	28.55298	-80.8407
2016	FP&L	AT&T	2018	2768245	5/3/2016	6/19/2018	New	Brevard	Titusville	2881-2907	FL-405	28.55279	-80.84024
2016	FP&L	AT&T	2018	2768243	5/3/2016	6/27/2018	New	St Lucie	Port St Lucie	3241	SW Winding Way	27.19352	-80.29716
2016	FP&L	AT&T	2018	2768242	5/3/2016	6/19/2018	New	Brevard	Titusville	2881-2907	FL-405	28.55275	-80.84015
2016	FP&L	AT&T	2018	2768200	5/3/2016	10/17/2018	New	Brevard	Titusville	3355	Foley Rd	28.55784	-80.84617
2016	FP&L	AT&T	2018	2768153	5/3/2016	10/16/2018	New	Brevard	Titusville	1-97	Plantation Dr	28.54346	-80.86143
2016	FP&L	AT&T	2018	2768107	5/3/2016	8/21/2018	New	Brevard	Titusville	3465-3475	FL-50	28.5527	-80.84835
2016	FP&L	AT&T	2018	2768105	5/3/2016	8/20/2018	New	Brevard	Titusville	1867	Cheney Hwy	28.55295	-80.84766
2016	FP&L	AT&T	2018	2768101	5/3/2016	8/21/2018	New	Brevard	Titusville	3343	Columbia Blvd	28.55351	-80.8456
2016	FP&L	AT&T	2018	2768100	5/3/2016	10/14/2018	New	Brevard	Titusville	3331-3337	FL-405	28.55357	-80.84525
2016	FP&L	AT&T	2018	2768099	5/3/2016	8/21/2018	New	Brevard	Titusville	3331-3337	FL-405	28.55362	-80.84489
2016	FP&L	AT&T	2018	2767900	5/2/2016	6/27/2018	New	St Lucie	Port St Lucie	2854-2880	SW Murphy Rd	27.19535	-80.29675
2016	FP&L	AT&T	2018	2767898	5/2/2016	6/27/2018	New	St Lucie	Port St Lucie	2882-2898	SW Murphy Rd	27.19576	-80.29663
2016	FP&L	AT&T	2018	2767875	5/2/2016	6/27/2018	New	St Lucie	Port St Lucie	2820	SW Murphy Rd	27.19672	-80.29632
2016	FP&L	AT&T	2018	2767864	5/2/2016	10/10/2018	New	St Lucie	Port St Lucie	2880	SW Murphy Rd	27.19754	-80.29596
2016	FP&L	AT&T	2018	2767809	5/2/2016	6/27/2018	New	St Lucie	Port St Lucie	3101	Harbour Bluff Pl	27.19823	-80.29575
2016	FP&L	AT&T	2018	2767785	5/2/2016	6/27/2018	New	St Lucie	Port St Lucie		Murphy Rd	27.20184	-80.29485
2016	FP&L	AT&T	2018	2767762	5/2/2016	6/27/2018	New	St Lucie	Port St Lucie		Murphy Rd	27.20324	-80.29444
2016	FP&L	AT&T	2018	2767750	5/2/2016	6/27/2018	New	St Lucie	Port St Lucie		Murphy Rd	27.20364	-80.29325
2016	FP&L	AT&T	2018	2767748	5/2/2016	6/27/2018	New	St Lucie	Port St Lucie		Murphy Rd	27.20386	-80.29269
2016	FP&L	AT&T	2018	2767595	5/2/2016	9/25/2018	New	St Johns	St Augustine	2854-2860	Collins Ave	29.91876	-81.34661
2016	FP&L	AT&T	2018	2767563	5/2/2016	9/20/2018	New	St Johns	St Augustine	418	Dairy Ave	29.91537	-81.34371
2016	FP&L	AT&T	2018	2767553	5/2/2016	9/25/2018	New	St Johns	St Augustine	2824	N 7th St	29.91725	-81.35397
2016	FP&L	AT&T	2018	2767548	5/2/2016	9/25/2018	New	St Johns	St Augustine	1720	Woodlawn Rd	29.91879	-81.35899
2016	FP&L	AT&T	2018	2767537	5/2/2016	9/25/2018	New	St Johns	St Augustine	2932	N 1st St	29.92037	-81.3487
2016	FP&L	AT&T	2018	2767520	5/2/2016	9/20/2018	New	St Johns	St Augustine	2748	S. COLLINS AV.	29.91421	-81.34633
2016	FP&L	AT&T	2018	2766523	5/2/2016	10/8/2018	New	Palm Beach	Palm Beach		Jog Rd 740FT S/O Piper's Glen Bk	26.49485	-80.14709
2016	FP&L	AT&T	2018	2766506	5/2/2016	10/8/2018	New	Palm Beach	Palm Beach		Jog Rd 230FT S/O Valencia Palms	26.48024	-80.14693
2016	FP&L	AT&T	2018	2766492	5/2/2016	10/8/2018	New	Palm Beach	Palm Beach		Jog Rd 670FT S/O Valencia Palms	26.47902	-80.14693
2016	FP&L	AT&T	2018	2765349	4/29/2016	7/9/2018	New	Miami-Dade	Miami	9827	SW 40th St	25.73363	-80.35486



## PUBLIC VERSION

Created Year	Owner Company	NTG Company	Updated Year	TicketNu mber	CreatedOn	UpdatedOn	e TicketTyp	County	Place	HouseNu mber	StreetName	Latitude	Longitude
2016	FP&L	AT&T	2018	2765344	4/29/2016	7/9/2018	New	Miami-Dade	Miami	3901	SW 99th Ave	25.73362	-80.35523
2016	FP&L	AT&T	2018	2765313	4/29/2016	7/9/2018	New	Miami-Dade	Miami	3901	SW 99th Ave	25.73362	-80.35562
2016	FP&L	AT&T	2018	2764895	4/28/2016	9/19/2018	New	Palm Beach	Palm Beach	7713-7763	FL-812	26.59039	-80.16765
2016	FP&L	AT&T	2018	2764525	4/28/2016	9/19/2018	New	Palm Beach	Palm Beach	6935-7021	FL-812	26.59012	-80.15717
2016	FP&L	AT&T	2018	2762619	4/27/2016	11/14/2018	New	Miami-Dade	Miami	3601	N Miami Ave	25.81082	-80.19485
2016	FP&L	AT&T	2018	2762217	4/27/2016	1/26/2018	New	Martin	Jupiter	14559	SE Kitchen Creek Rd	27.03004	-80.16503
2016	FP&L	AT&T	2018	2762061	4/27/2016	10/19/2018	New	Miami-Dade	Miami	12480	SW 130th St	25.64678	-80.39628
2016	FP&L	AT&T	2018	2762059	4/27/2016	10/19/2018	New	Miami-Dade	Miami	12540	SW 130th St	25.64673	-80.39722
2016	FP&L	AT&T	2018	2761668	4/26/2016	12/12/2017	New	Miami-Dade	Miami	5401-5499	NW 7th CT	25.82516	-80.20962
2016	FP&L	AT&T	2018	2760803	4/26/2016	7/28/2018	New	Palm Beach	Boca Raton		Congress Ave	26.41138	-80.10383
2016	FP&L	AT&T	2018	2760802	4/26/2016	8/3/2018	New	Broward	Fort Lauderdale	4213	Bougainvillea Dr	26.18645	-80.09735
2016	FP&L	AT&T	2018	2760800	4/26/2016	7/28/2018	New	Palm Beach	Boca Raton		Congress Ave	26.41137	-80.10409
2016	FP&L	AT&T	2018	2760741	4/26/2016	7/25/2018	New	Broward	Fort Lauderdale	4229	Bougainvillea Dr	26.18698	-80.09791
2016	FP&L	AT&T	2018	2760481	4/25/2016	10/11/2018	New	Broward	Lauderdale-by-the-sea		E Tradewinds Ave	26.18903	-80.10019
2016	FP&L	AT&T	2018	2759748	4/25/2016	5/31/2018	New	Brevard	Palm Bay		Saint Andre Blvd	27.92141	-80.67295
2016	FP&L	AT&T	2018	2759138	4/22/2016	11/2/2018	New	Broward	Tamarac	6073-6125	Nob Hill Rd	26.19903	-80.2846
2016	FP&L	AT&T	2018	2759104	4/22/2016	11/2/2018	New	Broward	Tamarac	9748-9770	Commercial Blvd	26.19355	-80.28101
2016	FP&L	AT&T	2018	2758884	4/22/2016	10/22/2018	New	Broward	Fort Lauderdale	1901-1999	NW 24th Ave	26.15208	-80.17466
2016	FP&L	AT&T	2018	2758837	4/22/2016	10/22/2018	New	Broward	Fort Lauderdale	2141	NW 26th Ave	26.15378	-80.17781
2016	FP&L	AT&T	2018	2758804	4/22/2016	10/22/2018	New	Broward	Fort Lauderdale	2601-2699	NW 20th Ct	26.15289	-80.1778
2016	FP&L	AT&T	2018	2758795	4/22/2016	10/22/2018	New	Broward	Fort Lauderdale	2641	NW 21st St	26.1533	-80.17847
2016	FP&L	AT&T	2018	2758790	4/22/2016	10/22/2018	New	Broward	Fort Lauderdale	2701	NW 21st St	26.15329	-80.17883
2016	FP&L	AT&T	2018	2758460	4/22/2016	9/10/2018	New	Brevard	Melbourne	3904	N Wickham Rd	28.16843	-80.67211
2016	FP&L	AT&T	2016	2758455	4/22/2016	9/11/2018	New	Brevard	Melbourne	3694	N Wickham Rd	28.16661	-80.67211
2016	FP&L	AT&T	2016	2758454	4/22/2016	9/11/2018	New	Brevard	Melbourne	3692	N Wickham Rd	28.16647	-80.67211
2016	FP&L	AT&T	2016	2758453	4/22/2016	9/11/2018	New	Brevard	Melbourne	3682	N Wickham Rd	28.16618	-80.67211
2016	FP&L	AT&T	2018	2758451	4/22/2016	9/11/2018	New	Brevard	Melbourne	3674	N Wickham Rd	28.1657	-80.67212
2016	FP&L	AT&T	2018	2758449	4/22/2016	10/17/2018	New	Brevard	Melbourne	3636	N Wickham Rd	28.16453	-80.67211
2016	FP&L	AT&T	2016	2758448	4/22/2016	10/17/2018	New	Brevard	Melbourne	3618	N Wickham Rd	28.16432	-80.67211
2016	FP&L	AT&T	2016	2758445	4/22/2016	10/17/2018	New	Brevard	Melbourne	3472	N Wickham Rd	28.16257	-80.67212
2016	FP&L	AT&T	2016	2758444	4/22/2016	10/17/2018	New	Brevard	Melbourne	3436	N Wickham Rd	28.16214	-80.67211
2016	FP&L	AT&T	2016	2758443	4/22/2016	10/17/2018	New	Brevard	Melbourne	3394	N Wickham Rd	28.16164	-80.6721
2016	FP&L	AT&T	2016	2758442	4/22/2016	10/17/2018	New	Brevard	Melbourne	3336	N Wickham Rd	28.16112	-80.6721
2016	FP&L	AT&T	2016	2758441	4/22/2016	11/2/2017	New	Brevard	Melbourne	3302	N Wickham Rd	28.16078	-80.67209
2016	FP&L	AT&T	2016	2758440	4/22/2016	10/17/2018	New	Brevard	Melbourne	3280	N Wickham Rd	28.16044	-80.67209
2016	FP&L	AT&T	2016	2758439	4/22/2016	11/2/2017	New	Brevard	Melbourne	3258	N Wickham Rd	28.1601	-80.67209
2016	FP&L	AT&T	2018	2758438	4/22/2016	10/17/2018	New	Brevard	Melbourne	3236	N Wickham Rd	28.15975	-80.67209
2016	FP&L	AT&T	2018	2758011	4/21/2016	10/17/2018	New	Brevard	Melbourne	3110	N Wickham Rd	28.15769	-80.6721
2016	FP&L	AT&T	2018	2757853	4/21/2016	6/29/2018	New	Brevard	Titusville	5575	Falcon Blvd	28.48322	-80.81552
2016	FP&L	AT&T	2018	2757845	4/21/2016	6/29/2018	New	Brevard	Titusville	7165	Pluto Ave	28.48354	-80.81497
2016	FP&L	AT&T	2018	2757841	4/21/2016	6/29/2018	New	Brevard	Titusville	7155	Pluto Ave	28.48325	-80.81498
2016	FP&L	AT&T	2018	2757836	4/21/2016	6/29/2018	New	Brevard	Titusville	5575	Falcon Blvd	28.48325	-80.81459
2016	FP&L	AT&T	2018	2757823	4/21/2016	6/29/2018	New	Brevard	Titusville	5370	Falcon Blvd	28.48332	-80.81272
2016	FP&L	AT&T	2018	2757718	4/21/2016	6/29/2018	New	Brevard	Titusville	4994-4996	Falcon Blvd	28.48336	-80.80425
2016	FP&L	AT&T	2018	2757696	4/21/2016	6/29/2018	New	Brevard	Titusville	4990	Falcon Blvd	28.48336	-80.80395
2016	FP&L	AT&T	2018	2757434	4/21/2016	9/25/2018	New	St Johns	St Augustine		LEWIS SPEEDWAY	29.92625	-81.33988
2016	FP&L	AT&T	2018	2757430	4/21/2016	9/25/2018	New	St Johns	St Augustine		LEWIS SPEEDWAY	29.92656	-81.34015
2016	FP&L	AT&T	2018	2757414	4/21/2016	9/25/2018	New	St Johns	St Augustine		LEWIS SPEEDWAY	29.92692	-81.34046
2016	FP&L	AT&T	2018	2757412	4/21/2016	9/25/2018	New	St Johns	St Augustine		LEWIS SPEEDWAY	29.92735	-81.34081
2016	FP&L	AT&T	2018	2757403	4/21/2016	9/25/2018	New	St Johns	St Augustine		LEWIS SPEEDWAY	29.92834	-81.34185
2016	FP&L	AT&T	2018	2757149	4/21/2016	4/23/2018	New	Miami-Dade	Hialeah	301-399	W 1st Ave	25.82524	-80.28336
2016	FP&L	AT&T	2018	2756629	4/20/2016	9/24/2018	New	Martin	Stuart	636-652	SE M.L.K. Jr Blvd	27.19379	-80.24202
2016	FP&L	AT&T	2018	2756623	4/20/2016	9/24/2018	New	Martin	Stuart	600-634	SE M.L.K. Jr Blvd	27.19378	-80.24229
2016	FP&L	AT&T	2018	2756619	4/20/2016	9/24/2018	New	Martin	Stuart	700	SE Bahama Ave	27.19378	-80.2426
2016	FP&L	AT&T	2018	2756616	4/20/2016	9/24/2018	New	Martin	Stuart	543-599	SE M.L.K. Jr Blvd	27.1939	-80.2426
2016	FP&L	AT&T	2018	2756593	4/20/2016	9/24/2018	New	Martin	Stuart	420	SE M.L.K. Jr Blvd	27.1938	-80.24645
2016	FP&L	AT&T	2018	2756590	4/20/2016	9/24/2018	New	Martin	Stuart	701-721	Central Ave	27.1938	-80.247
2016	FP&L	AT&T	2018	2756563	4/20/2016	9/24/2018	New	Martin	Stuart	328	SE M.L.K. Jr Blvd	27.19381	-80.24772
2016	FP&L	AT&T	2018	2756558	4/20/2016	9/24/2018	New	Martin	Stuart	316	SE M.L.K. Jr Blvd;	27.19381	-80.24794
2016	FP&L	AT&T	2018	2756555	4/20/2016	9/24/2018	New	Martin	Stuart	316	SE M.L.K. Jr Blvd	27.19382	-80.24825
2016	FP&L	AT&T	2018	2756448	4/20/2016	10/16/2018	New	Palm Beach	Palm Beach	5900-5950	Upland Way	26.6961	-80.13493
2016	FP&L	AT&T	2018	2756444	4/20/2016	11/3/2018	New	Palm Beach	Palm Beach	5831-5899	Orchard Way	26.69353	-80.1342
2016	FP&L	AT&T	2018	2756261	4/20/2016	7/30/2018	New	St Lucie	Port St Lucie	256-298	SW N Wakefield Cir	27.21454	-80.35543
2016	FP&L	AT&T	2018	2756223	4/20/2016	6/27/2018	New	St Lucie	Port St Lucie	4210	SW Darwin Blvd	27.22046	-80.35589
2016	FP&L	AT&T	2018	2756191	4/20/2016	7/26/2018	New	St Lucie	Port St Lucie	4002	SW Darwin Blvd	27.22584	-80.35587
2016	FP&L	AT&T	2018	2755401	4/19/2016	11/1/2018	New	Miami-Dade	Miami	6444	NW 7th Ave	25.83416	-80.20899
2016	FP&L	AT&T	2018	2755400	4/19/2016	9/25/2018	New	Miami-Dade	Miami	728	NW 65th St	25.83415	-80.20931
2016	FP&L	AT&T	2018	2755333	4/19/2016	4/14/2018	New	Miami-Dade	Miami	6401-6499	NW 8th Ave	25.83413	-80.21053
2016	FP&L	AT&T	2018	2754605	4/19/2016	5/11/2018	New	Brevard	Cocoa	871	Indian River Dr	28.36993	-80.73438
2016	FP&L	AT&T	2018	2754065	4/18/2016	4/18/2018	New	Brevard	Cocoa	1041	Willow Ln	28.37053	-80.74299
2016	FP&L	AT&T	2018	2754007	4/18/2016	11/12/2018	New	Brevard	Cocoa	882-936	N Fiske Blvd	28.36848	-80.74249
2016	FP&L	AT&T	2018	2753994	4/18/2016	11/12/2018	New	Brevard	Cocoa	844-880	N Fiske Blvd	28.36792	-80.7425
2016	FP&L	AT&T	2018	2753991	4/18/2016	4/11/2018	New	Brevard	Cocoa	800-842	N Fiske Blvd	28.36771	-80.7425
2016	FP&L	AT&T	2018	2753954	4/18/2016	4/18/2018	New	Brevard	Cocoa	1040	W Hillcrest Dr	28.36615	-80.74298
2016	FP&L	AT&T	2018	2753922	4/18/2016	4/4/2018	New	Brevard	Cocoa	604	N Fiske Blvd	28.36445	-80.74253
2016	FP&L	AT&T	2018	2753907	4/18/2016	4/4/2018	New	Brevard	Cocoa	312	N Fiske Blvd	28.36135	-80.74252
2016	FP&L	AT&T	2018	2753902	4/18/2016	4/4/2018	New	Brevard	Cocoa	308	N Fiske Blvd	28.36103	-80.74253
2016	FP&L	AT&T	2018	2753901	4/18/2016	4/4/2018	New	Brevard	Cocoa	308	N Fiske Blvd	28.36086	-80.74253
2016	FP&L	AT&T	2018	2753899	4/18/2016	4/4/2018	New	Brevard	Cocoa	308	N Fiske Blvd	28.36071	-80.74253
2016	FP&L	AT&T	2018	2753888	4/18/2016	4/4/2018	New	Brevard	Cocoa	926	Grove Ave	28.35951	-80.74217
2016	FP&L	AT&T	2018	2753883	4/18/2016	4/4/2018	New	Brevard	Cocoa	1034	Grove Ave	28.35951	-80.74269



# PUBLIC VERSION

Created Year	Owner Company	NTG Company	Updated Year	Ticket Number	Created On	Updated On	Ticket Type	County	Place	House Number	Street Name	Latitude	Longitude
2016	FP&L	AT&T	2018	2753766	4/18/2016	9/24/2018	New	Miami-Dade	Hialeah		E 12TH AVE	25.82805	-80.25814
2016	FP&L	AT&T	2018	2753435	4/18/2016	10/3/2018	New	Martin	Palm City	5513	SW Windward WAY	27.20474	-80.33077
2016	FP&L	AT&T	2018	2753433	4/18/2016	10/3/2018	New	Martin	Palm City	5513	SW Windward WAY	27.2049	-80.33084
2016	FP&L	AT&T	2018	2752712	4/15/2016	10/22/2018	New	Broward	Pompano Beach	2694	NW 6th Ct	26.23722	-80.15921
2016	FP&L	AT&T	2018	2752698	4/15/2016	10/19/2018	New	Broward	Pompano Beach	507	NW 27th Ave	26.2365	-80.15977
2016	FP&L	AT&T	2018	2752677	4/15/2016	10/22/2018	New	Broward	Pompano Beach	3009	NW 4th Ct	26.23574	-80.16377
2016	FP&L	AT&T	2018	2752655	4/15/2016	11/14/2018	New	Miami-Dade	Doral	13680	NW 58th St	25.82683	-80.41654
2016	FP&L	AT&T	2018	2752652	4/15/2016	11/14/2018	New	Miami-Dade	Doral	13680	NW 58th St	25.82691	-80.41635
2016	FP&L	AT&T	2018	2752648	4/15/2016	11/14/2018	New	Miami-Dade	Doral	13680	NW 58th St	25.8269	-80.41568
2016	FP&L	AT&T	2018	2752632	4/15/2016	8/8/2018	New	Broward	Tamarac		Commercial Blvd	26.19387	-80.2957
2016	FP&L	AT&T	2018	2752630	4/15/2016	11/14/2018	New	Miami-Dade	Doral	13680	NW 58th St	25.8269	-80.41501
2016	FP&L	AT&T	2018	2752628	4/15/2016	11/14/2018	New	Miami-Dade	Doral	13680	NW 58th St	25.8269	-80.41435
2016	FP&L	AT&T	2018	2752626	4/15/2016	11/14/2018	New	Miami-Dade	Doral	13680	NW 58th St	25.8269	-80.41368
2016	FP&L	AT&T	2018	2752625	4/15/2016	11/14/2018	New	Miami-Dade	Doral	13680	NW 58th St	25.8269	-80.41301
2016	FP&L	AT&T	2018	2752623	4/15/2016	11/14/2018	New	Miami-Dade	Doral	13680	NW 58th St	25.82689	-80.41234
2016	FP&L	AT&T	2018	2752620	4/15/2016	11/14/2018	New	Miami-Dade	Doral	13680	NW 58th St	25.82689	-80.41167
2016	FP&L	AT&T	2018	2752618	4/15/2016	11/14/2018	New	Miami-Dade	Doral	13680	NW 58th St	25.82689	-80.411
2016	FP&L	AT&T	2018	2752616	4/15/2016	11/14/2018	New	Miami-Dade	Doral	13680	NW 58th St	25.82689	-80.41034
2016	FP&L	AT&T	2018	2752613	4/15/2016	11/14/2018	New	Miami-Dade	Doral	13680	NW 58th St	25.82689	-80.40967
2016	FP&L	AT&T	2018	2752612	4/15/2016	11/2/2018	New	Broward	Tamarac		Commercial Blvd	26.19383	-80.29581
2016	FP&L	AT&T	2018	2752611	4/15/2016	11/14/2018	New	Miami-Dade	Doral	13680	NW 58th St	25.82689	-80.409
2016	FP&L	AT&T	2018	2752608	4/15/2016	11/14/2018	New	Miami-Dade	Doral	13680	NW 58th St	25.82689	-80.40832
2016	FP&L	AT&T	2018	2752605	4/15/2016	11/14/2018	New	Miami-Dade	Doral	13680	NW 58th St	25.82688	-80.40766
2016	FP&L	AT&T	2018	2752603	4/15/2016	11/14/2018	New	Miami-Dade	Doral	13680	NW 58th St	25.82688	-80.40699
2016	FP&L	AT&T	2018	2752601	4/15/2016	11/14/2018	New	Miami-Dade	Doral	13680	NW 58th St	25.82688	-80.40632
2016	FP&L	AT&T	2018	2752598	4/15/2016	11/14/2018	New	Miami-Dade	Doral	13680	NW 58th St	25.82696	-80.40565
2016	FP&L	AT&T	2018	2752593	4/15/2016	11/14/2018	New	Miami-Dade	Doral	13680	NW 58th St	25.82687	-80.40564
2016	FP&L	AT&T	2018	2752591	4/15/2016	11/14/2018	New	Miami-Dade	Doral	13680	NW 58th St	25.82674	-80.40505
2016	FP&L	AT&T	2018	2752583	4/15/2016	11/14/2018	New	Miami-Dade	Doral	12255	NW 58th St	25.82659	-80.40441
2016	FP&L	AT&T	2018	2752580	4/15/2016	11/14/2018	New	Miami-Dade	Doral	12255	NW 58th St	25.82643	-80.40376
2016	FP&L	AT&T	2018	2752573	4/15/2016	11/14/2018	New	Miami-Dade	Doral	12255	NW 58th St	25.82613	-80.40246
2016	FP&L	AT&T	2018	2752572	4/15/2016	11/14/2018	New	Miami-Dade	Doral	12255	NW 58th St	25.82619	-80.40232
2016	FP&L	AT&T	2018	2752569	4/15/2016	11/14/2018	New	Miami-Dade	Doral	12255	NW 58th St	25.82619	-80.40181
2016	FP&L	AT&T	2018	2752568	4/15/2016	11/14/2018	New	Miami-Dade	Doral	12255	NW 58th St	25.82619	-80.40125
2016	FP&L	AT&T	2018	2752566	4/15/2016	11/14/2018	New	Miami-Dade	Doral	12255	NW 58th St	25.82619	-80.40058
2016	FP&L	AT&T	2018	2752562	4/15/2016	11/14/2018	New	Miami-Dade	Doral	12255	NW 58th St	25.82619	-80.39991
2016	FP&L	AT&T	2018	2752561	4/15/2016	11/14/2018	New	Miami-Dade	Doral	12255	NW 58th St	25.82619	-80.39924
2016	FP&L	AT&T	2018	2752556	4/15/2016	11/14/2018	New	Miami-Dade	Doral	12255	NW 58th St	25.82619	-80.39857
2016	FP&L	AT&T	2018	2752555	4/15/2016	11/14/2018	New	Miami-Dade	Doral	12255	NW 58th St	25.8262	-80.3979
2016	FP&L	AT&T	2018	2752553	4/15/2016	11/14/2018	New	Miami-Dade	Doral	12255	NW 58th St	25.82619	-80.39724
2016	FP&L	AT&T	2018	2752549	4/15/2016	11/14/2018	New	Miami-Dade	Doral	12255	NW 58th St	25.8262	-80.39657
2016	FP&L	AT&T	2018	2752548	4/15/2016	11/14/2018	New	Miami-Dade	Doral	12255	NW 58th St	25.8262	-80.3959
2016	FP&L	AT&T	2018	2752545	4/15/2016	11/14/2018	New	Miami-Dade	Doral	12255	NW 58th St	25.8262	-80.39523
2016	FP&L	AT&T	2018	2752542	4/15/2016	11/14/2018	New	Miami-Dade	Doral	12255	NW 58th St	25.8262	-80.39457
2016	FP&L	AT&T	2018	2752538	4/15/2016	11/14/2018	New	Miami-Dade	Doral		NW 122nd Ave	25.82623	-80.394
2016	FP&L	AT&T	2018	2752537	4/15/2016	11/14/2018	New	Miami-Dade	Doral		NW 122nd Ave	25.82666	-80.39401
2016	FP&L	AT&T	2018	2752535	4/15/2016	11/14/2018	New	Miami-Dade	Doral		NW 122nd Ave	25.82706	-80.39402
2016	FP&L	AT&T	2018	2752518	4/15/2016	11/14/2018	New	Miami-Dade	Doral		NW 122nd Ave	25.82785	-80.39406
2016	FP&L	AT&T	2018	2752517	4/15/2016	11/14/2018	New	Miami-Dade	Doral		NW 122nd Ave	25.82853	-80.39405
2016	FP&L	AT&T	2018	2752514	4/15/2016	11/14/2018	New	Miami-Dade	Doral		NW 122nd Ave	25.82905	-80.39404
2016	FP&L	AT&T	2018	2752513	4/15/2016	11/14/2018	New	Miami-Dade	Doral		NW 122nd Ave	25.82978	-80.3941
2016	FP&L	AT&T	2018	2752512	4/15/2016	11/14/2018	New	Miami-Dade	Doral		NW 122nd Ave	25.83046	-80.39411
2016	FP&L	AT&T	2018	2752509	4/15/2016	11/14/2018	New	Miami-Dade	Doral		NW 122nd Ave	25.83116	-80.39413
2016	FP&L	AT&T	2018	2752507	4/15/2016	11/14/2018	New	Miami-Dade	Doral		NW 122nd Ave	25.83174	-80.39415
2016	FP&L	AT&T	2018	2752506	4/15/2016	11/14/2018	New	Miami-Dade	Doral		NW 122nd Ave	25.83186	-80.39417
2016	FP&L	AT&T	2018	2752504	4/15/2016	11/14/2018	New	Miami-Dade	Doral	12101	NW 58th St	25.82618	-80.39349
2016	FP&L	AT&T	2018	2752503	4/15/2016	11/14/2018	New	Miami-Dade	Doral	12101	NW 58th St	25.82618	-80.39298
2016	FP&L	AT&T	2018	2752500	4/15/2016	11/14/2018	New	Miami-Dade	Doral	12001	NW 58th St	25.82618	-80.39264
2016	FP&L	AT&T	2018	2752498	4/15/2016	11/14/2018	New	Miami-Dade	Doral	12001	NW 58th St	25.82618	-80.39237
2016	FP&L	AT&T	2018	2752432	4/15/2016	11/14/2018	New	Miami-Dade	Doral		Ronald Reagan Turnpike	25.82511	-80.38739
2016	FP&L	AT&T	2018	2752427	4/15/2016	11/14/2018	New	Miami-Dade	Doral	11555	NW 58th St	25.82592	-80.38742
2016	FP&L	AT&T	2018	2752359	4/15/2016	11/14/2018	New	Miami-Dade	Doral		NW 117th Ave	25.81869	-80.38591
2016	FP&L	AT&T	2018	2752358	4/15/2016	11/14/2018	New	Miami-Dade	Doral	843	NW 50th St	25.81876	-80.38523
2016	FP&L	AT&T	2018	2752357	4/15/2016	11/14/2018	New	Miami-Dade	Doral	843-845	NW 50th St	25.81876	-80.3847
2016	FP&L	AT&T	2018	2752354	4/15/2016	11/14/2018	New	Miami-Dade	Doral	11645-55	NW 50th Terrace	25.81876	-80.38414
2016	FP&L	AT&T	2018	2752353	4/15/2016	11/14/2018	New	Miami-Dade	Doral	11645	NW 50th St	25.81876	-80.38357
2016	FP&L	AT&T	2018	2752351	4/15/2016	11/14/2018	New	Miami-Dade	Doral	11473	NW 50th St	25.81876	-80.38305
2016	FP&L	AT&T	2018	2752349	4/15/2016	11/14/2018	New	Miami-Dade	Doral		Greenway Trail	25.81876	-80.38195
2016	FP&L	AT&T	2018	2752347	4/15/2016	11/14/2018	New	Miami-Dade	Doral		Greenway Trail	25.81876	-80.38154
2016	FP&L	AT&T	2018	2752345	4/15/2016	11/14/2018	New	Miami-Dade	Doral		Greenway Trail	25.81876	-80.38127
2016	FP&L	AT&T	2018	2752341	4/15/2016	11/14/2018	New	Miami-Dade	Doral		Greenway Trail	25.81876	-80.38095
2016	FP&L	AT&T	2018	2752338	4/15/2016	11/14/2018	New	Miami-Dade	Doral		Greenway Trail	25.81876	-80.38058
2016	FP&L	AT&T	2018	2752242	4/15/2016	11/14/2018	New	Martin	Stuart	400-498	SE Florida St	27.19054	-80.24625
2016	FP&L	AT&T	2018	2752240	4/15/2016	11/14/2018	New	Martin	Stuart	334-398	SE Florida St	27.19055	-80.24683
2016	FP&L	AT&T	2018	2752199	4/15/2016	11/14/2018	New	Martin	Stuart		SE Hudson Ct	27.19123	-80.25135
2016	FP&L	AT&T	2018	2752198	4/15/2016	11/14/2018	New	Martin	Stuart		SE Hudson Ct	27.19123	-80.25125
2016	FP&L	AT&T	2018	2752197	4/15/2016	11/14/2018	New	Martin	Stuart		SE Hudson Ct	27.19123	-80.25084
2016	FP&L	AT&T	2018	2752196	4/15/2016	11/14/2018	New	Martin	Stuart		SE Hudson Ct	27.19123	-80.25069
2016	FP&L	AT&T	2018	2752195	4/15/2016	11/14/2018	New	Martin	Stuart		SE Hudson Ct	27.19122	-80.25056
2016	FP&L	AT&T	2018	2752192	4/15/2016	11/14/2018	New	Martin	Stuart		SE Hudson Ct	27.19122	-80.25029
2016	FP&L	AT&T	2018	2752183	4/15/2016	11/14/2018	New	Martin	Stuart	903	SE Johnson Ave	27.19126	-80.24995



## PUBLIC VERSION

Created Year	Owner Company	NTG Company	Updated Year	TicketNu mber	CreatedOn	UpdatedOn	e	TicketTyp	County	Place	HouseNu mber	StreetName	Latitude	Longitude
2016	FP&L	AT&T	2018	2752181	4/15/2016	11/14/2018	New		Martin	Stuart	901	SE Johnson Ave	27.19112	-80.24952
2016	FP&L	AT&T	2018	2751661	4/14/2016	11/14/2018	New		Martin	Stuart			27.19114	-80.24909
2016	FP&L	AT&T	2018	2751584	4/14/2016	11/14/2018	New		Martin	Stuart	211	SE Florida St	27.1907	-80.24994
2016	FP&L	AT&T	2018	2751433	4/14/2016	11/14/2018	New		Martin	Stuart	217-229	SE Lonita St	27.1886	-80.25099
2016	FP&L	AT&T	2018	2751432	4/14/2016	11/14/2018	New		Martin	Stuart	121-215	SE Lonita St	27.1886	-80.25144
2016	FP&L	AT&T	2018	2751408	4/14/2016	11/14/2018	New		Martin	Stuart	111-119	SE Lonita St	27.18862	-80.2525
2016	FP&L	AT&T	2018	2751393	4/14/2016	11/14/2018	New		Martin	Stuart	1013-1057	FL-76	27.18916	-80.2529
2016	FP&L	AT&T	2018	2750971	4/14/2016	2/19/2018	New		Miami-Dade	Miami Gardens	15140-154	NW 33rd Ct	25.91422	-80.25532
2016	FP&L	AT&T	2018	2750967	4/14/2016	2/19/2018	New		Miami-Dade	Miami Gardens	15140-154	NW 33rd Ct	25.91391	-80.25531
2016	FP&L	AT&T	2018	2750890	4/14/2016	2/19/2018	New		Miami-Dade	Miami Gardens	3360	NW 151st Terrace	25.91193	-80.25627
2016	FP&L	AT&T	2018	2749264	4/13/2016	11/5/2018	New		Volusia	Daytona Beach		WILLIAMSON	29.17075	-81.0758
2016	FP&L	AT&T	2018	2749263	4/13/2016	11/5/2018	New		Volusia	Daytona Beach		WILLIAMSON	29.17066	-81.07603
2016	FP&L	AT&T	2018	2749251	4/13/2016	8/28/2018	New		Volusia	Ormond Beach	489	N Nova Rd	29.28825	-81.08472
2016	FP&L	AT&T	2018	2748263	4/12/2016	10/21/2018	New		Miami-Dade	Coral Gables	6965	Granada Blvd	25.70544	-80.26243
2016	FP&L	AT&T	2018	2748157	4/12/2016	7/14/2018	New		Broward	Hollywood			25.98011	-80.19524
2016	FP&L	AT&T	2018	2747725	4/12/2016	8/30/2018	New		Volusia	Daytona Beach	131	Bridgeport Rd	29.19298	-80.99249
2016	FP&L	AT&T	2018	2747718	4/12/2016	8/30/2018	New		Volusia	Daytona Beach	2243	Bridgeport Rd	29.19301	-80.99457
2016	FP&L	AT&T	2018	2747715	4/12/2016	8/30/2018	New		Volusia	Daytona Beach	17	Bridgeport Rd	29.19298	-80.99563
2016	FP&L	AT&T	2018	2747713	4/12/2016	8/30/2018	New		Volusia	Daytona Beach	2242	S Halifax DR	29.1932	-80.99646
2016	FP&L	AT&T	2018	2747712	4/12/2016	8/30/2018	New		Volusia	Daytona Beach	2244	S Halifax DR	29.19301	-80.99636
2016	FP&L	AT&T	2018	2747710	4/12/2016	8/30/2018	New		Volusia	Daytona Beach	2300	S Halifax Dr	29.19266	-80.99616
2016	FP&L	AT&T	2018	2747709	4/12/2016	8/30/2018	New		Volusia	Daytona Beach	2306	S Halifax Dr	29.19231	-80.99596
2016	FP&L	AT&T	2018	2747708	4/12/2016	8/30/2018	New		Volusia	Daytona Beach	2312	S Halifax Dr	29.19204	-80.99581
2016	FP&L	AT&T	2018	2747705	4/12/2016	8/10/2018	New		Volusia	South Daytona		JOY ROAD	29.15816	-80.99638
2016	FP&L	AT&T	2018	2747647	4/12/2016	8/28/2018	New		Volusia	Ormond Beach	1199	W Granada Blvd	29.2681	-81.10142
2016	FP&L	AT&T	2018	2747184	4/11/2016	7/26/2018	New		Broward	Fort Lauderdale	1402	NW 5th St	26.12743	-80.15946
2016	FP&L	AT&T	2018	2747173	4/11/2016	7/26/2018	New		Broward	Fort Lauderdale	426	NW 14th Ave	26.12728	-80.1593
2016	FP&L	AT&T	2018	2747167	4/11/2016	7/26/2018	New		Broward	Fort Lauderdale	506	NW 14th Ave	26.1278	-80.15932
2016	FP&L	AT&T	2018	2747157	4/11/2016	8/31/2018	New		Broward	Fort Lauderdale	1310	NW 5th St	26.12742	-80.15895
2016	FP&L	AT&T	2018	2747136	4/11/2016	7/26/2018	New		Broward	Fort Lauderdale	438	NW 13th Ave	26.12721	-80.15849
2016	FP&L	AT&T	2018	2747129	4/11/2016	7/26/2018	New		Broward	Fort Lauderdale	438	NW 13th Ave	26.12744	-80.15848
2016	FP&L	AT&T	2018	2747120	4/11/2016	7/26/2018	New		Broward	Fort Lauderdale	510	NW 13th Ave	26.1278	-80.15851
2016	FP&L	AT&T	2018	2747116	4/11/2016	7/26/2018	New		Broward	Fort Lauderdale	1212	NW 5th St	26.12745	-80.15814
2016	FP&L	AT&T	2018	2747111	4/11/2016	7/26/2018	New		Broward	Fort Lauderdale	1200-1212	NW 5th St	26.12745	-80.15776
2016	FP&L	AT&T	2018	2747109	4/11/2016	7/26/2018	New		Broward	Fort Lauderdale	424-498	NW 12th Ave	26.12744	-80.15765
2016	FP&L	AT&T	2018	2747105	4/11/2016	7/26/2018	New		Broward	Fort Lauderdale	1128-1198	NW 5th St	26.12746	-80.15727
2016	FP&L	AT&T	2018	2747088	4/11/2016	7/26/2018	New		Broward	Fort Lauderdale	445	NW 11th Terrace	26.12739	-80.15718
2016	FP&L	AT&T	2018	2747048	4/11/2016	10/2/2018	New		Broward	Fort Lauderdale	1000-1098	NW 5th St	26.12748	-80.15592
2016	FP&L	AT&T	2018	2747045	4/11/2016	7/26/2018	New		Broward	Fort Lauderdale	1000-1098	NW 5th St	26.12748	-80.15548
2016	FP&L	AT&T	2018	2747034	4/11/2016	10/5/2018	New		Broward	Fort Lauderdale	1000-1098	NW 5th St	26.12749	-80.15476
2016	FP&L	AT&T	2018	2747030	4/11/2016	7/26/2018	New		Broward	Fort Lauderdale	444	NW 10th Ave	26.12734	-80.15458
2016	FP&L	AT&T	2018	2747027	4/11/2016	7/26/2018	New		Broward	Fort Lauderdale	444	NW 10th Ave	26.12749	-80.15459
2016	FP&L	AT&T	2018	2747020	4/11/2016	7/26/2018	New		Broward	Fort Lauderdale	900-998	NW 5th St	26.1275	-80.15406
2016	FP&L	AT&T	2018	2746970	4/11/2016	7/26/2018	New		Broward	Fort Lauderdale	800-898	NW 5th St	26.12752	-80.15305
2016	FP&L	AT&T	2018	2746969	4/11/2016	7/26/2018	New		Broward	Fort Lauderdale	445	NW 8th Ave	26.12718	-80.15258
2016	FP&L	AT&T	2018	2746966	4/11/2016	7/26/2018	New		Broward	Fort Lauderdale	443	NW 8th Ave	26.12752	-80.1526
2016	FP&L	AT&T	2018	2746944	4/11/2016	7/26/2018	New		Broward	Fort Lauderdale	443	NW 8th Ave	26.12753	-80.15218
2016	FP&L	AT&T	2018	2746942	4/11/2016	10/3/2018	New		Broward	Fort Lauderdale	437	NW 7th Terrace	26.12726	-80.15165
2016	FP&L	AT&T	2018	2746935	4/11/2016	7/26/2018	New		Broward	Fort Lauderdale	441-499	NW 7th Terrace	26.12755	-80.15166
2016	FP&L	AT&T	2018	2746918	4/11/2016	7/26/2018	New		Broward	Fort Lauderdale	502	NW 5th St	26.12784	-80.15117
2016	FP&L	AT&T	2018	2746911	4/11/2016	7/26/2018	New		Broward	Fort Lauderdale	700-724	NW 5th St	26.12759	-80.15082
2016	FP&L	AT&T	2018	2746905	4/11/2016	7/26/2018	New		Broward	Fort Lauderdale	600-698	NW 5th St	26.12759	-80.15015
2016	FP&L	AT&T	2018	2746645	4/11/2016	4/4/2018	New		Martin	Stuart	821	SE 10th St	27.19025	-80.24002
2016	FP&L	AT&T	2017	2746642	4/11/2016	10/15/2018	New		Brevard	Melbourne	628	PALMETTO AVE	28.0803	-80.61011
2016	FP&L	AT&T	2018	2745654	4/8/2016	7/26/2018	New		Broward	Fort Lauderdale	401-411	NW 12th Ave	26.12589	-80.15772
2016	FP&L	AT&T	2018	2745566	4/8/2016	7/26/2018	New		Broward	Fort Lauderdale	411	NW 12th Ave	26.12624	-80.15773
2016	FP&L	AT&T	2018	2745555	4/8/2016	7/26/2018	New		Broward	Fort Lauderdale	421	NW 12th Ave	26.12646	-80.15773
2016	FP&L	AT&T	2018	2745554	4/8/2016	7/26/2018	New		Broward	Fort Lauderdale	429	NW 12th Ave	26.12674	-80.15775
2016	FP&L	AT&T	2018	2745552	4/8/2016	7/26/2018	New		Broward	Fort Lauderdale	433	NW 12th Ave	26.12693	-80.15776
2016	FP&L	AT&T	2018	2745510	4/8/2016	8/31/2018	New		Broward	Fort Lauderdale	1700	NW 5th St	26.1273	-80.16521
2016	FP&L	AT&T	2018	2745454	4/8/2016	4/11/2018	New		Broward	Fort Lauderdale	440	NW 15th Ave	26.12706	-80.16137
2016	FP&L	AT&T	2018	2745419	4/8/2016	12/28/2017	New		Martin	Stuart	1355	SW ALLIGATOR ST	27.13426	-80.27305
2016	FP&L	AT&T	2018	2745317	4/8/2016	1/29/2018	New		Broward	Hollywood	703	N 26th Ave	26.01668	-80.15933
2016	FP&L	AT&T	2018	2745310	4/8/2016	1/29/2018	New		Broward	Hollywood	703	N 26th Ave	26.01668	-80.1591
2016	FP&L	AT&T	2018	2745301	4/8/2016	1/29/2018	New		Broward	Hollywood	521	N 26th Ave	26.01545	-80.15928
2016	FP&L	AT&T	2018	2745265	4/8/2016	1/29/2018	New		Broward	Hollywood	2200	Polk St	26.01239	-80.15107
2016	FP&L	AT&T	2018	2745257	4/8/2016	1/29/2018	New		Broward	Hollywood	2118-2136	Polk St	26.01257	-80.15048
2016	FP&L	AT&T	2018	2745195	4/8/2016	1/29/2018	New		Broward	Hollywood	2206	Fillmore St	26.01443	-80.15113
2016	FP&L	AT&T	2018	2745185	4/8/2016	1/29/2018	New		Broward	Hollywood	2206	Fillmore ST	26.01467	-80.15115
2016	FP&L	AT&T	2018	2745182	4/8/2016	1/29/2018	New		Broward	Hollywood	2140	Fillmore St	26.01499	-80.15096
2016	FP&L	AT&T	2018	2745180	4/8/2016	1/29/2018	New		Broward	Hollywood	2140	Fillmore St	26.01498	-80.15115
2016	FP&L	AT&T	2018	2745173	4/8/2016	1/29/2018	New		Broward	Hollywood	2143	Fillmore St	26.01511	-80.15117
2016	FP&L	AT&T	2018	2745171	4/8/2016	1/29/2018	New		Broward	Hollywood	2139	Fillmore St	26.01542	-80.15094
2016	FP&L	AT&T	2018	2745160	4/8/2016	1/29/2018	New		Broward	Hollywood	2143	Fillmore ST	26.01521	-80.15117
2016	FP&L	AT&T	2018	2745155	4/8/2016	1/29/2018	New		Broward	Hollywood	2143	Fillmore St	26.01543	-80.15117
2016	FP&L	AT&T	2018	2745153	4/8/2016	1/29/2018	New		Broward	Hollywood	2148	Collins Ct	26.01567	-80.15117
2016	FP&L	AT&T	2018	2745124	4/8/2016	1/29/2018	New		Broward	Hollywood	2216	Pierce St	26.01586	-80.1512
2016	FP&L	AT&T	2018	2745122	4/8/2016	1/29/2018	New		Broward	Hollywood	2216	Pierce St	26.01595	-80.15119
2016	FP&L	AT&T	2018	2744857	4/8/2016	9/26/2018	New		St Johns	St Augustine	2252	SR 13	30.07035	-81.65464
2016	FP&L	AT&T	2018	2744810	4/8/2016	9/26/2018	New		St Johns	St Augustine	2150	SR 13	30.07364	-81.65061
2016	FP&L	AT&T	2018	2744800	4/8/2016	11/3/2018	New		St Johns	St Augustine	2130	SR 13	30.07419	-81.64989



## PUBLIC VERSION

Created Year	Owner Company	NTG Company	Updated Year	Ticket Number	TicketType	County	Place	House Number	Street Name	Latitude	Longitude
2016	FP&L	AT&T	2018	2743950	4/7/2016 4/14/2018 New	Miami-Dade	Miami	426	NW 58th St	25.8287	-80.20357
2016	FP&L	AT&T	2018	2743750	4/7/2016 10/1/2018 New	Miami-Dade	Miami	6400-6420	NW 4th Ave	25.83442	-80.20355
2016	FP&L	AT&T	2018	2742379	4/6/2016 5/10/2018 New	Miami-Dade	Miami	3242	SW 1st Ave	25.75013	-80.21243
2016	FP&L	AT&T	2018	2742262	4/6/2016 11/12/2018 New	Miami-Dade	Miami	3622	SW 1st Ave	25.74838	-80.21718
2016	FP&L	AT&T	2018	2742257	4/6/2016 11/12/2018 New	Miami-Dade	Miami	3622-3798	SW 1st Ave	25.74816	-80.21778
2016	FP&L	AT&T	2018	2742189	4/6/2016 11/12/2018 New	Miami-Dade	Miami	3622-3798	SW 1st Ave	25.7478	-80.21879
2016	FP&L	AT&T	2018	2742178	4/6/2016 11/12/2018 New	Miami-Dade	Miami	3711	SW 1st Ave	25.74756	-80.21917
2016	FP&L	AT&T	2018	2742121	4/6/2016 7/30/2018 New	Broward	Dania	4139-4199	FL-7	26.0712	-80.20719
2016	FP&L	AT&T	2018	2742094	4/6/2016 7/30/2018 New	Broward	Dania	4139-4199	fl-7	26.07177	-80.20701
2016	FP&L	AT&T	2018	2742091	4/6/2016 7/30/2018 New	Broward	Dania	4081-4137	FL-7	26.07201	-80.20693
2016	FP&L	AT&T	2018	2742089	4/6/2016 11/14/2018 New	Palm Beach	Boca Raton	32	NW 12th Ave	26.35114	-80.1098
2016	FP&L	AT&T	2018	2742082	4/6/2016 7/30/2018 New	Broward	Dania	4081	FL-7	26.07262	-80.20675
2016	FP&L	AT&T	2018	2742080	4/6/2016 11/14/2018 New	Palm Beach	Boca Raton	33	NW 12th Ave	26.35115	-80.11011
2016	FP&L	AT&T	2018	2742076	4/6/2016 11/14/2018 New	Palm Beach	Boca Raton	1159	W Palmetto Park Rd	26.35115	-80.11032
2016	FP&L	AT&T	2018	2742063	4/6/2016 7/30/2018 New	Broward	Dania	3901	US-441	26.0735	-80.20649
2016	FP&L	AT&T	2018	2742036	4/6/2016 7/30/2018 New	Broward	Dania	4049-4063	FL-7	26.07392	-80.20636
2016	FP&L	AT&T	2018	2742032	4/6/2016 7/30/2018 New	Broward	Dania	4049-4063	FL-7	26.07428	-80.20625
2016	FP&L	AT&T	2018	2742022	4/6/2016 7/30/2018 New	Broward	Dania	4049	FL-7	26.07472	-80.20612
2016	FP&L	AT&T	2018	2742019	4/6/2016 7/30/2018 New	Broward	Dania	3879-4047	FL-7	26.07517	-80.206
2016	FP&L	AT&T	2018	2741976	4/6/2016 8/8/2018 New	Miami-Dade	Miami	19-69	NW 73rd Ct	25.77048	-80.31431
2016	FP&L	AT&T	2018	2741950	4/6/2016 7/30/2018 New	Broward	Dania	3607-3641	FL-7	26.07767	-80.20545
2016	FP&L	AT&T	2018	2741919	4/6/2016 7/30/2018 New	Broward	Dania	4501	Oakes Rd	26.07826	-80.20529
2016	FP&L	AT&T	2018	2741906	4/6/2016 8/8/2018 New	Miami-Dade	Miami	41	Northwest Blvd	25.77088	-80.31388
2016	FP&L	AT&T	2018	2741874	4/6/2016 8/8/2018 New	Miami-Dade	Miami	209	Northwest Blvd	25.77236	-80.3157
2016	FP&L	AT&T	2018	2741830	4/6/2016 8/8/2018 New	Miami-Dade	Miami	7345	NW 3rd St	25.77375	-80.3148
2016	FP&L	AT&T	2018	2741700	4/6/2016 8/8/2018 New	Miami-Dade	Miami	7310	NW 4th St	25.77449	-80.31421
2016	FP&L	AT&T	2018	2741591	4/6/2016 8/8/2018 New	Miami-Dade	Miami	7234	NW 5th St	25.77537	-80.31315
2016	FP&L	AT&T	2018	2741590	4/6/2016 7/31/2018 New	Miami-Dade	Miami	7250	NW 5th St	25.77536	-80.31346
2016	FP&L	AT&T	2018	2741578	4/6/2016 7/31/2018 New	Miami-Dade	Miami	7270	NW 6th St	25.77584	-80.31378
2016	FP&L	AT&T	2018	2741484	4/6/2016 9/20/2018 New	Palm Beach	Boynton Beach	115	SW 9th Ave	26.51946	-80.06407
2016	FP&L	AT&T	2018	2741483	4/6/2016 10/10/2018 New	Palm Beach	Boynton Beach	101	SW 4th Ave	26.52387	-80.06418
2016	FP&L	AT&T	2018	2740711	4/5/2016 10/8/2018 New	Broward	Pompano Beach	2691	NW 9th Ct	26.24072	-80.15904
2016	FP&L	AT&T	2018	2740637	4/5/2016 10/31/2018 New	Broward	Pompano Beach	1020	NW 27th Ave	26.24143	-80.15944
2016	FP&L	AT&T	2018	2740455	4/5/2016 10/31/2018 New	Broward	Pompano Beach	2433-2447	NW 16th Ct	26.24899	-80.15951
2016	FP&L	AT&T	2018	2740380	4/5/2016 11/1/2018 New	Broward	Pompano Beach	1285	Access Rd	26.24716	-80.15967
2016	FP&L	AT&T	2018	2740249	4/5/2016 11/1/2018 New	Broward	Pompano Beach	1200-1698	NW 27th Ave	26.24577	-80.1595
2016	FP&L	AT&T	2018	2740230	4/5/2016 10/31/2018 New	Broward	Pompano Beach	1300-1498	NW 27th Ave	26.2448	-80.15946
2016	FP&L	AT&T	2018	2739426	4/4/2016 1/29/2018 New	Miami-Dade	South Miami		SW 87TH ST	25.69041	-80.28987
2016	FP&L	AT&T	2018	2737700	4/1/2016 9/24/2018 New	Brevard	Cocoa	817	Dixon Blvd	28.37543	-80.74023
2016	FP&L	AT&T	2018	2737671	4/1/2016 9/24/2018 New	Brevard	Cocoa	820	Dixon Blvd	28.37634	-80.74028
2016	FP&L	AT&T	2018	2737668	4/1/2016 10/25/2018 New	Brevard	Cocoa	812	Dixon Blvd	28.37724	-80.7396
2016	FP&L	AT&T	2018	2737661	4/1/2016 6/28/2018 New	Brevard	Cocoa	1300	N Cocoa Blvd	28.37853	-80.73861
2016	FP&L	AT&T	2018	2737631	4/1/2016 10/25/2018 New	Brevard	Cocoa	1240-1298	N Cocoa Blvd	28.37805	-80.73838
2016	FP&L	AT&T	2018	2737566	4/1/2016 10/25/2018 New	Brevard	Cocoa	201-299	Indian Cir	28.38142	-80.74037
2016	FP&L	AT&T	2018	2737561	4/1/2016 10/25/2018 New	Brevard	Cocoa	1450-1500	N Cocoa Blvd	28.38211	-80.74082
2016	FP&L	AT&T	2018	2737532	4/1/2016 10/25/2018 New	Brevard	Cocoa	1566-1606	N Cocoa Blvd	28.38472	-80.74256
2016	FP&L	AT&T	2018	2737493	4/1/2016 10/25/2018 New	Brevard	Cocoa	1608-1698	N Cocoa Blvd	28.38586	-80.74332
2016	FP&L	AT&T	2018	2737489	4/1/2016 10/25/2018 New	Brevard	Cocoa	224	Bedford Pl	28.38638	-80.74366
2016	FP&L	AT&T	2018	2737472	4/1/2016 10/25/2018 New	Brevard	Cocoa	232	Beverly Rd	28.38729	-80.74427
2016	FP&L	AT&T	2018	2737452	4/1/2016 10/25/2018 New	Brevard	Cocoa	1800-1898	N Cocoa Blvd	28.38767	-80.74452
2016	FP&L	AT&T	2018	2737448	4/1/2016 10/25/2018 New	Brevard	Cocoa	232	Berkshire Dr	28.38818	-80.74487
2016	FP&L	AT&T	2018	2736505	3/31/2016 11/15/2017 New	Alachua	Alachua		SE 246 TERRACE	29.59111	-82.05962
2016	FP&L	AT&T	2018	2735961	3/31/2016 7/14/2018 New	Broward	Hollywood	1	BARRY RD	25.98333	-80.20576
2016	FP&L	AT&T	2018	2734930	3/30/2016 10/3/2018 New	Broward	Lauderhill	8955	NW 50th St	26.18658	-80.26992
2016	FP&L	AT&T	2018	2734332	3/30/2016 7/27/2018 New	Miami-Dade	Miami	237-41	Coral Way	25.75002	-80.25953
2016	FP&L	AT&T	2018	2732778	3/29/2016 5/10/2018 New	Miami-Dade	Miami	151	SE 15TH RD	25.75755	-80.19247
2016	FP&L	AT&T	2018	2732352	3/29/2016 9/24/2018 New	Brevard	Cocoa	994	Samar Rd	28.33216	-80.61203
2016	FP&L	AT&T	2018	2731787	3/28/2016 2/14/2018 New	Miami-Dade	Hialeah		West 84th Street	25.89751	-80.33374
2016	FP&L	AT&T	2018	2731729	3/28/2016 9/26/2018 New	Miami-Dade	Miami	498	NW 23rd Ave	25.77803	-80.23277
2016	FP&L	AT&T	2018	2731728	3/28/2016 9/26/2018 New	Miami-Dade	Miami	2262	NW 5th St	25.77802	-80.23248
2016	FP&L	AT&T	2018	2731707	3/28/2016 9/26/2018 New	Miami-Dade	Miami	534	NW 23rd Ave	25.77849	-80.23279
2016	FP&L	AT&T	2018	2731706	3/28/2016 9/26/2018 New	Miami-Dade	Miami	544	NW 23rd Ave	25.77872	-80.23279
2016	FP&L	AT&T	2018	2731705	3/28/2016 9/26/2018 New	Miami-Dade	Miami	626	NW 23rd Ave	25.77903	-80.23281
2016	FP&L	AT&T	2018	2731668	3/28/2016 11/12/2018 New	Miami-Dade	Miami	601-699	NW 23rd Ave	25.77923	-80.23261
2016	FP&L	AT&T	2018	2731660	3/28/2016 9/26/2018 New	Miami-Dade	Miami	2262	NW 6 St	25.77872	-80.23257
2016	FP&L	AT&T	2018	2731652	3/28/2016 7/31/2018 New	Miami-Dade	Miami		SW. 1ST ST.	25.77095	-80.25589
2016	FP&L	AT&T	2018	2731649	3/28/2016 9/26/2018 New	Miami-Dade	Miami	2262	NW 6 St	25.77872	-80.2325
2016	FP&L	AT&T	2018	2731646	3/28/2016 9/26/2018 New	Miami-Dade	Miami	2242	NW 6 St	25.77874	-80.23219
2016	FP&L	AT&T	2018	2731641	3/28/2016 9/26/2018 New	Miami-Dade	Miami	2238	NW 6 St	25.77873	-80.23219
2016	FP&L	AT&T	2018	2731639	3/28/2016 9/26/2018 New	Miami-Dade	Miami	2222	NW 6 St	25.77874	-80.23149
2016	FP&L	AT&T	2018	2731574	3/28/2016 9/24/2018 New	Miami-Dade	Miami	2026	NW 6 St	25.77882	-80.22848
2016	FP&L	AT&T	2018	2731526	3/28/2016 12/12/2017 New	Miami-Dade	Miami	616	NW 21st Ave	25.77931	-80.22986
2016	FP&L	AT&T	2018	2731519	3/28/2016 9/26/2018 New	Miami-Dade	Miami	617	NW 21st Ave	25.77933	-80.22934
2016	FP&L	AT&T	2018	2731516	3/28/2016 9/26/2018 New	Miami-Dade	Miami	735	NW 21st Ave	25.78013	-80.22957
2016	FP&L	AT&T	2018	2731504	3/28/2016 9/26/2018 New	Miami-Dade	Miami	735	NW 21st Ave	25.78041	-80.22957
2016	FP&L	AT&T	2018	2731503	3/28/2016 9/27/2018 New	Miami-Dade	Miami	825	NW 21st Ave	25.78077	-80.22959
2016	FP&L	AT&T	2018	2731502	3/28/2016 9/27/2018 New	Miami-Dade	Miami	835	NW 21st Ave	25.78103	-80.22959
2016	FP&L	AT&T	2018	2731495	3/28/2016 9/27/2018 New	Miami-Dade	Miami	851	NW 21st Ave	25.78134	-80.22959
2016	FP&L	AT&T	2018	2731494	3/28/2016 9/27/2018 New	Miami-Dade	Miami	865	NW 21st Ave	25.78168	-80.2296
2016	FP&L	AT&T	2018	2731372	3/28/2016 8/15/2018 New	Palm Beach	Boynton Beach			26.54012	-80.09087
2016	FP&L	AT&T	2018	2731356	3/28/2016 9/27/2018 New	Miami-Dade	Miami	2060	NW 9th St	25.78187	-80.22952



## PUBLIC VERSION

Created Year	Owner Company	NTG Company	Updated Year	TicketNu mber	CreatedOn	UpdatedOn	e	TicketTyp	County	Place	HouseNu mber	StreetName	Latitude	Longitude
2016	FP&L	AT&T	2018	2731355	3/28/2016	9/27/2018	New		Miami-Dade	Miami	2060	NW 9th St	25.78188	-80.22905
2016	FP&L	AT&T	2018	2731354	3/28/2016	9/27/2018	New		Miami-Dade	Miami	817	NW 20th Ct	25.78111	-80.22882
2016	FP&L	AT&T	2018	2731265	3/28/2016	11/12/2018	New		Miami-Dade	Miami	881	NW 20th Ct	25.78178	-80.22884
2016	FP&L	AT&T	2018	2731264	3/28/2016	9/27/2018	New		Miami-Dade	Miami	2040	NW 9th St	25.7819	-80.22849
2016	FP&L	AT&T	2018	2731231	3/28/2016	9/27/2018	New		Miami-Dade	Miami	2040	NW 9th St	25.78191	-80.22832
2016	FP&L	AT&T	2018	2731219	3/28/2016	9/27/2018	New		Miami-Dade	Miami	1950-1998	NW 9th St	25.78192	-80.22792
2016	FP&L	AT&T	2018	2731218	3/28/2016	9/27/2018	New		Miami-Dade	Miami	1950-1998	NW 9th St	25.78193	-80.22767
2016	FP&L	AT&T	2018	2731204	3/28/2016	11/12/2018	New		Miami-Dade	Miami	871	NW 19th Ct	25.78178	-80.22719
2016	FP&L	AT&T	2018	2731201	3/28/2016	9/27/2018	New		Miami-Dade	Miami	1900-1948	NW 9th St	25.78194	-80.22707
2016	FP&L	AT&T	2018	2731197	3/28/2016	9/27/2018	New		Miami-Dade	Miami	1900-1948	NW 9th St	25.78196	-80.22665
2016	FP&L	AT&T	2018	2730940	3/28/2016	8/31/2018	New		Miami-Dade	Miami		HUNTING LODGE DR	25.81174	-80.29205
2016	FP&L	AT&T	2018	2730892	3/28/2016	10/13/2018	New		Broward	Fort Lauderdale	411	SW 26th St	26.09086	-80.14719
2016	FP&L	AT&T	2018	2730891	3/28/2016	10/13/2018	New		Broward	Fort Lauderdale	411	SW 26th St	26.09085	-80.14767
2016	FP&L	AT&T	2018	2730809	3/28/2016	8/7/2018	New		Broward	Fort Lauderdale	800	SW 28th St	26.08852	-80.15089
2016	FP&L	AT&T	2018	2730410	3/25/2016	10/8/2018	New		Broward	Pompano Beach	2667	W Atlantic Blvd	26.23193	-80.15913
2016	FP&L	AT&T	2018	2730399	3/25/2016	10/8/2018	New		Broward	Pompano Beach	2700-2798	NW 1st St	26.23188	-80.15994
2016	FP&L	AT&T	2018	2730331	3/25/2016	9/13/2018	New		Broward	Pompano Beach	2636	NW 2nd St	26.233	-80.15892
2016	FP&L	AT&T	2018	2730328	3/25/2016	9/13/2018	New		Broward	Pompano Beach	2701	NW 1st Ct	26.23298	-80.15967
2016	FP&L	AT&T	2018	2730307	3/25/2016	9/13/2018	New		Broward	Pompano Beach	2712	NW 2nd St	26.23298	-80.15995
2016	FP&L	AT&T	2018	2730306	3/25/2016	9/13/2018	New		Broward	Pompano Beach	2760	NW 2nd St	26.23297	-80.16027
2016	FP&L	AT&T	2018	2730304	3/25/2016	9/17/2018	New		Broward	Pompano Beach	2736	NW 2nd St	26.23297	-80.1609
2016	FP&L	AT&T	2018	2730296	3/25/2016	10/8/2018	New		Broward	Pompano Beach	157-199	NW 28th Ave	26.23296	-80.16152
2016	FP&L	AT&T	2018	2730280	3/25/2016	9/13/2018	New		Broward	Pompano Beach	2900	NW 2nd St	26.23295	-80.16214
2016	FP&L	AT&T	2018	2730279	3/25/2016	9/13/2018	New		Broward	Pompano Beach	2908	NW 2nd St	26.23295	-80.16244
2016	FP&L	AT&T	2018	2730278	3/25/2016	9/13/2018	New		Broward	Pompano Beach	2940	NW 2nd St	26.23294	-80.16276
2016	FP&L	AT&T	2018	2730277	3/25/2016	9/13/2018	New		Broward	Pompano Beach	2924	NW 2nd St	26.23294	-80.16305
2016	FP&L	AT&T	2018	2730268	3/25/2016	10/8/2018	New		Broward	Pompano Beach	180	NW 30th Ave	26.23293	-80.16339
2016	FP&L	AT&T	2018	2730267	3/25/2016	9/13/2018	New		Broward	Pompano Beach	3004	NW 2nd St	26.23293	-80.16372
2016	FP&L	AT&T	2018	2730261	3/25/2016	9/13/2018	New		Broward	Pompano Beach	3008	NW 2nd St	26.23293	-80.16405
2016	FP&L	AT&T	2018	2730183	3/25/2016	11/2/2018	New		Broward	Tamarac	6740-6806	Nob Hill Rd	26.20692	-80.28439
2016	FP&L	AT&T	2018	2730134	3/25/2016	11/2/2018	New		Broward	Tamarac	6507-6597	Nob Hill Rd	26.20429	-80.28466
2016	FP&L	AT&T	2018	2730011	3/25/2016	10/30/2018	New		Broward	Pompano Beach	601-649	Atlantic Blvd Exd	26.23687	-80.1658
2016	FP&L	AT&T	2018	2730005	3/25/2016	10/30/2018	New		Broward	Pompano Beach	651-699	Atlantic Blvd Exd	26.23816	-80.16597
2016	FP&L	AT&T	2018	2729883	3/25/2016	11/14/2018	New		Miami-Dade	Medley	9599	NW 87th Ave	25.85507	-80.33876
2016	FP&L	AT&T	2018	2729882	3/25/2016	11/14/2018	New		Miami-Dade	Medley	9599	NW 87th Ave	25.85548	-80.33877
2016	FP&L	AT&T	2018	2729881	3/25/2016	11/14/2018	New		Miami-Dade	Medley	9599	NW 87th Ave	25.85577	-80.33878
2016	FP&L	AT&T	2018	2729880	3/25/2016	11/14/2018	New		Miami-Dade	Medley	8720	91st St	25.85602	-80.33879
2016	FP&L	AT&T	2018	2729874	3/25/2016	11/14/2018	New		Miami-Dade	Medley	9599	NW 87th Ave	25.85636	-80.3388
2016	FP&L	AT&T	2018	2729773	3/25/2016	11/14/2018	New		Miami-Dade	Medley	8701	NW 91st St	25.85706	-80.34019
2016	FP&L	AT&T	2018	2729772	3/25/2016	11/14/2018	New		Miami-Dade	Medley	9599	NW 87th Ave	25.85706	-80.33897
2016	FP&L	AT&T	2018	2729771	3/25/2016	11/14/2018	New		Miami-Dade	Medley	9599	NW 87th Ave	25.85672	-80.33881
2016	FP&L	AT&T	2018	2729769	3/25/2016	11/14/2018	New		Miami-Dade	Medley	9599	NW 87th Ave	25.85738	-80.33882
2016	FP&L	AT&T	2018	2729758	3/25/2016	11/14/2018	New		Miami-Dade	Medley	8700	NW 93rd St	25.85782	-80.33883
2016	FP&L	AT&T	2018	2729757	3/25/2016	11/14/2018	New		Miami-Dade	Medley	8901-9005	NW 93rd St	25.858	-80.34356
2016	FP&L	AT&T	2018	2729756	3/25/2016	11/14/2018	New		Miami-Dade	Medley	8901-9005	NW 93rd St	25.858	-80.34333
2016	FP&L	AT&T	2018	2729755	3/25/2016	11/14/2018	New		Miami-Dade	Medley	8900	NW 93rd St	25.85788	-80.34356
2016	FP&L	AT&T	2018	2729754	3/25/2016	11/14/2018	New		Miami-Dade	Medley	8750-8898	NW 93rd St	25.85789	-80.34246
2016	FP&L	AT&T	2018	2729742	3/25/2016	11/14/2018	New		Miami-Dade	Medley	8677-8899	NW 93rd St	25.858	-80.34246
2016	FP&L	AT&T	2018	2729741	3/25/2016	11/14/2018	New		Miami-Dade	Medley	8750-8898	NW 93rd St	25.85789	-80.3421
2016	FP&L	AT&T	2018	2729740	3/25/2016	11/14/2018	New		Miami-Dade	Medley	8677-8899	NW 93rd St	25.858	-80.34211
2016	FP&L	AT&T	2018	2729739	3/25/2016	11/14/2018	New		Miami-Dade	Medley	8750	NW 93rd St	25.85789	-80.34159
2016	FP&L	AT&T	2018	2729716	3/25/2016	11/14/2018	New		Miami-Dade	Medley	8750	NW 93rd St	25.85786	-80.34078
2016	FP&L	AT&T	2018	2729710	3/25/2016	11/14/2018	New		Miami-Dade	Medley	8750	NW 93rd St	25.85789	-80.34015
2016	FP&L	AT&T	2018	2729702	3/25/2016	11/14/2018	New		Miami-Dade	Medley	8700	NW 93rd St	25.85789	-80.33898
2016	FP&L	AT&T	2018	2729701	3/25/2016	11/14/2018	New		Miami-Dade	Medley	8677-8899	NW 93rd St	25.85809	-80.33879
2016	FP&L	AT&T	2018	2729700	3/25/2016	11/14/2018	New		Miami-Dade	Medley	8600	NW 93rd St	25.85789	-80.33841
2016	FP&L	AT&T	2018	2729699	3/25/2016	11/14/2018	New		Miami-Dade	Medley	8451-8675	NW 93rd St	25.85801	-80.33841
2016	FP&L	AT&T	2018	2729693	3/25/2016	11/14/2018	New		Miami-Dade	Medley	8675	NW 93rd St	25.85801	-80.33864
2016	FP&L	AT&T	2018	2728863	3/24/2016	11/12/2018	New		Brevard	Merritt Island	3530	James Rd	28.40393	-80.78107
2016	FP&L	AT&T	2018	2728781	3/24/2016	11/12/2018	New		Brevard	Merritt Island	2615	Cox Rd	28.40211	-80.78702
2016	FP&L	AT&T	2018	2728779	3/24/2016	9/24/2018	New		Brevard	Merritt Island	2590	Cox Rd	28.40203	-80.7878
2016	FP&L	AT&T	2018	2728778	3/24/2016	11/12/2018	New		Brevard	Merritt Island	2590	Cox Rd	28.40163	-80.7878
2016	FP&L	AT&T	2018	2728777	3/24/2016	9/24/2018	New		Brevard	Merritt Island	2590	Cox Rd	28.40122	-80.7878
2016	FP&L	AT&T	2018	2728755	3/24/2016	11/12/2018	New		Brevard	Merritt Island	3905	James Rd	28.40375	-80.78999
2016	FP&L	AT&T	2018	2728748	3/24/2016	11/12/2018	New		Brevard	Merritt Island	3905	James Rd	28.40373	-80.79105
2016	FP&L	AT&T	2018	2728738	3/24/2016	9/24/2018	New		Brevard	Merritt Island	3985	James Rd	28.40374	-80.79205
2016	FP&L	AT&T	2018	2728737	3/24/2016	9/24/2018	New		Brevard	Merritt Island	3985-4099	James Rd	28.40374	-80.7925
2016	FP&L	AT&T	2018	2728732	3/24/2016	9/24/2018	New		Brevard	Merritt Island	3985-4099	James Rd	28.40374	-80.79295
2016	FP&L	AT&T	2018	2728708	3/24/2016	9/24/2018	New		Brevard	Merritt Island	4141-4267	James Rd	28.40374	-80.79411
2016	FP&L	AT&T	2018	2728689	3/24/2016	11/12/2018	New		Brevard	Merritt Island	4180	James Rd	28.40397	-80.7952
2016	FP&L	AT&T	2018	2728624	3/24/2016	11/7/2018	New		Brevard	Merritt Island	4629	James Rd	28.40375	-80.80123
2016	FP&L	AT&T	2018	2728304	3/24/2016	7/9/2018	New		Palm Beach	West Palm Beach	739-799	N Rosemary Ave	26.71958	-80.05694
2016	FP&L	AT&T	2018	2728268	3/24/2016	7/6/2018	New		Palm Beach	West Palm Beach	617	N Rosemary Ave	26.71849	-80.05697
2016	FP&L	AT&T	2018	2728253	3/24/2016	7/30/2018	New		St Lucie	Port St Lucie	13340-133	NW Gilson Rd	27.22477	-80.29939
2016	FP&L	AT&T	2018	2728246	3/24/2016	7/9/2018	New		Palm Beach	West Palm Beach	500-572	N Rosemary Ave	26.71771	-80.05685
2016	FP&L	AT&T	2018	2728237	3/24/2016	7/9/2018	New		Palm Beach	West Palm Beach	501	N Rosemary Ave	26.71755	-80.05699
2016	FP&L	AT&T	2018	2728223	3/24/2016	7/9/2018	New		Palm Beach	West Palm Beach	600-612	4th St	26.71705	-80.057
2016	FP&L	AT&T	2018	2728212	3/24/2016	7/9/2018	New		Palm Beach	West Palm Beach	517	Division Ave	26.71762	-80.05952
2016	FP&L	AT&T	2018	2728200	3/24/2016	8/15/2018	New		Volusia	Port Orange		SCOTTS DALE DRIVE	29.27152	-81.08602
2016	FP&L	AT&T	2017	2728178	3/24/2016	4/25/2018	New		Brevard	Melbourne	2932	LIPSCOMB ST	28.06427	-80.60493
2016	FP&L	AT&T	2018	2728073	3/24/2016	11/2/2018	New		Broward	Dania		TAFT ST.	26.02592	-80



# PUBLIC VERSION

Created Year	Owner Company	NTG Company	Updated Year	TicketNu mber	CreatedOn	UpdatedOn	e	TicketTyp	County	Place	HouseNu mber	StreetName	Latitude	Longitude
2016	FP&L	AT&T	2017	2727441	3/23/2016	6/26/2018	New	Brevard		Cape Canaveral	411	ADAMS AVE	28.39016	-80.60067
2016	FP&L	AT&T	2017	2727440	3/23/2016	6/26/2018	New	Brevard		Cape Canaveral	408	HARRISON AVE APT 5	28.38685	-80.60051
2016	FP&L	AT&T	2017	2727421	3/23/2016	6/26/2018	New	Brevard		Cape Canaveral	7105	POINSETTA AVE	28.38185	-80.60436
2016	FP&L	AT&T	2018	2727367	3/23/2016	4/4/2018	New	Martin		Indiantown	3240-3418	SW Bessy Creek Trail	27.18692	-80.30121
2016	FP&L	AT&T	2018	2725588	3/22/2016	3/22/2018	New	Miami-Dade		Miami	14133-141	Sunset Dr	25.69986	-80.42171
2016	FP&L	AT&T	2018	2725534	3/22/2016	3/22/2018	New	Miami-Dade		Miami	14079-141	Sunset Dr	25.69989	-80.42064
2016	FP&L	AT&T	2018	2725494	3/22/2016	3/14/2018	New	Miami-Dade		Miami	13701-1381	Sunset Dr	25.70007	-80.4148
2016	FP&L	AT&T	2018	2725090	3/22/2016	8/15/2018	New	Volusia		Port Orange		POWERS AVE	29.14008	-80.99349
2016	FP&L	AT&T	2018	2725084	3/22/2016	8/15/2018	New	Volusia		Port Orange	509	POWERS AVE	29.14025	-80.99304
2016	FP&L	AT&T	2018	2725081	3/22/2016	8/15/2018	New	Volusia		Port Orange		POWERS AVE	29.14039	-80.99265
2016	FP&L	AT&T	2018	2725075	3/22/2016	8/15/2018	New	Volusia		Port Orange		POWERS AVE	29.14055	-80.99223
2016	FP&L	AT&T	2018	2725070	3/22/2016	9/29/2018	New	Volusia		Port Orange		POWERS AVE	29.14061	-80.99204
2016	FP&L	AT&T	2018	2724935	3/22/2016	7/26/2018	New	Broward		Fort Lauderdale	1021-1099	NW 1st St	26.12294	-80.15618
2016	FP&L	AT&T	2018	2724933	3/22/2016	7/26/2018	New	Broward		Fort Lauderdale	106	NW 11th Ave	26.12333	-80.15618
2016	FP&L	AT&T	2018	2724902	3/22/2016	7/17/2018	New	Broward		Fort Lauderdale	1124	NW 2nd St	26.12332	-80.15707
2016	FP&L	AT&T	2018	2724877	3/22/2016	7/26/2018	New	Broward		Fort Lauderdale	1132	NW 2nd St	26.12332	-80.15725
2016	FP&L	AT&T	2018	2724852	3/22/2016	7/26/2018	New	Broward		Fort Lauderdale	100-198	NW 12th Ave	26.12332	-80.1574
2016	FP&L	AT&T	2018	2724810	3/22/2016	7/26/2018	New	Broward		Fort Lauderdale	203	NW 12th Ave	26.12428	-80.15738
2016	FP&L	AT&T	2018	2724808	3/22/2016	10/8/2018	New	Broward		Fort Lauderdale	307	NW 12th Ave	26.12496	-80.15774
2016	FP&L	AT&T	2018	2722487	3/18/2016	10/19/2018	New	Brevard			6070	Minton Rd	28.00907	-80.6722
2016	FP&L	AT&T	2018	2722484	3/18/2016	10/19/2018	New	Brevard			6010	Minton Rd	28.00958	-80.67221
2016	FP&L	AT&T	2018	2722481	3/18/2016	10/19/2018	New	Brevard				Co Rd 509	28.00983	-80.67222
2016	FP&L	AT&T	2018	2722450	3/18/2016	10/19/2018	New	Brevard				Minton Rd	28.02173	-80.67212
2016	FP&L	AT&T	2018	2722448	3/18/2016	10/19/2018	New	Brevard			5600	Minton Rd	28.02125	-80.67214
2016	FP&L	AT&T	2018	2722432	3/18/2016	10/26/2018	New	Brevard			5200	Minton Rd	28.02775	-80.67189
2016	FP&L	AT&T	2018	2722428	3/18/2016	8/3/2017	New	Brevard				5200 Minton Rd	28.02816	-80.67187
2016	FP&L	AT&T	2018	2722421	3/18/2016	10/19/2018	New	Brevard			5200	Minton Rd	28.02856	-80.67184
2016	FP&L	AT&T	2018	2722418	3/18/2016	10/19/2018	New	Brevard			5188	NW Minton Rd	28.02899	-80.67181
2016	FP&L	AT&T	2018	2722415	3/18/2016	10/19/2018	New	Brevard			5172	Minton Rd	28.02955	-80.6718
2016	FP&L	AT&T	2018	2722413	3/18/2016	10/19/2018	New	Brevard			5156	Co Rd 509	28.0301	-80.67179
2016	FP&L	AT&T	2018	2722411	3/18/2016	10/19/2018	New	Brevard			5148	Co Rd 509	28.03065	-80.67178
2016	FP&L	AT&T	2018	2722407	3/18/2016	10/19/2018	New	Brevard				Co Rd 509	28.03106	-80.67178
2016	FP&L	AT&T	2018	2722406	3/18/2016	10/19/2018	New	Brevard			5124	Minton R	28.0312	-80.67178
2016	FP&L	AT&T	2018	2722404	3/18/2016	10/19/2018	New	Brevard			5108	Co Rd 509	28.03174	-80.67177
2016	FP&L	AT&T	2018	2721121	3/17/2016	9/12/2018	New	Miami-Dade		Miami		NW 129TH AVE	25.78623	-80.40419
2016	FP&L	AT&T	2018	2720996	3/17/2016	10/3/2018	New	Broward		Fort Lauderdale	337	NW 29th Ter	26.1245	-80.18392
2016	FP&L	AT&T	2018	2720192	3/16/2016	12/28/2017	New	Martin		Stuart	2201-2391	SE Dixie Hwy	27.17892	-80.2331
2016	FP&L	AT&T	2018	2720020	3/16/2016	6/22/2018	New	Broward		Pembroke Pines	11901-120	SW 14th St	25.99595	-80.30884
2016	FP&L	AT&T	2018	2719984	3/16/2016	10/24/2018	New	Broward		Pembroke Pines	11900-120	SW 14th St	25.99581	-80.30839
2016	FP&L	AT&T	2018	2719977	3/16/2016	10/24/2018	New	Broward		Pembroke Pines	1201-1399	SW 122nd Way	25.99581	-80.30794
2016	FP&L	AT&T	2018	2719952	3/16/2016	10/24/2018	New	Broward		Pembroke Pines	1531-1667	SW 122nd Way	25.99433	-80.3079
2016	FP&L	AT&T	2018	2719895	3/16/2016	6/26/2018	New	Broward		Pembroke Pines		S Hiatus Rd	25.99338	-80.29752
2016	FP&L	AT&T	2018	2719847	3/16/2016	10/24/2018	New	Broward		Pembroke Pines	11306-114	Pembroke Rd	25.99307	-80.29792
2016	FP&L	AT&T	2018	2719805	3/16/2016	10/24/2018	New	Broward		Pembroke Pines	11306-114	Pembroke Rd	25.99307	-80.29923
2016	FP&L	AT&T	2018	2719728	3/16/2016	10/24/2018	New	Broward		Pembroke Pines	11640-117	Pembroke Rd	25.99307	-80.30365
2016	FP&L	AT&T	2018	2719713	3/16/2016	10/24/2018	New	Broward		Pembroke Pines	11640-117	Pembroke Rd	25.99307	-80.30416
2016	FP&L	AT&T	2018	2719667	3/16/2016	10/24/2018	New	Broward		Pembroke Pines	11800-118	Pembroke Rd	25.99307	-80.3054
2016	FP&L	AT&T	2018	2719666	3/16/2016	10/24/2018	New	Broward		Pembroke Pines	11830-118	Pembroke Rd	25.99307	-80.30593
2016	FP&L	AT&T	2018	2719364	3/16/2016	6/20/2018	New	Brevard		Titusville	6033-6035	gilson Ave	28.46467	-80.81841
2016	FP&L	AT&T	2018	2719350	3/16/2016	6/20/2018	New	Brevard		Titusville	6057	Flamingo Ave	28.4649	-80.81723
2016	FP&L	AT&T	2018	2719335	3/16/2016	6/20/2018	New	Brevard		Titusville	5655	Fay Blvd	28.46517	-80.81667
2016	FP&L	AT&T	2018	2719328	3/16/2016	6/29/2018	New	Brevard		Titusville	5640	Fay Blvd	28.46563	-80.81642
2016	FP&L	AT&T	2018	2719311	3/16/2016	6/29/2018	New	Brevard		Titusville	5630	Fay Blvd	28.46591	-80.81604
2016	FP&L	AT&T	2018	2719303	3/16/2016	6/29/2018	New	Brevard		Titusville	5555-5565	Fay Blvd	28.4668	-80.81486
2016	FP&L	AT&T	2018	2719300	3/16/2016	6/29/2018	New	Brevard		Titusville	5545-5555	Fay Blvd	28.46695	-80.81465
2016	FP&L	AT&T	2018	2719297	3/16/2016	6/29/2018	New	Brevard		Titusville	5533	Fay Blvd	28.46723	-80.81429
2016	FP&L	AT&T	2018	2719296	3/16/2016	6/29/2018	New	Brevard		Titusville	5500	Fay Blvd	28.46751	-80.81391
2016	FP&L	AT&T	2018	2719283	3/16/2016	10/1/2018	New	Brevard		Titusville	5460	Fay Blvd	28.4678	-80.81354
2016	FP&L	AT&T	2018	2719240	3/16/2016	6/29/2018	New	Brevard		Titusville	6389	Hudson Rd	28.46817	-80.81597
2016	FP&L	AT&T	2018	2719236	3/16/2016	6/29/2018	New	Brevard		Titusville	6409-6415	Hudson Rd	28.46844	-80.81559
2016	FP&L	AT&T	2018	2719234	3/16/2016	6/29/2018	New	Brevard		Titusville	6409-6415	Hudson Rd	28.46872	-80.81522
2016	FP&L	AT&T	2018	2719231	3/16/2016	6/29/2018	New	Brevard		Titusville	6421	Hudson Rd	28.46903	-80.81483
2016	FP&L	AT&T	2018	2719220	3/16/2016	6/29/2018	New	Brevard		Titusville	6429	Hudson Rd	28.46931	-80.81455
2016	FP&L	AT&T	2018	2719215	3/16/2016	6/29/2018	New	Brevard		Titusville	6433	Hudson Rd	28.46967	-80.8144
2016	FP&L	AT&T	2018	2719213	3/16/2016	6/29/2018	New	Brevard		Titusville	6439	Hudson Rd	28.4701	-80.81438
2016	FP&L	AT&T	2018	2719208	3/16/2016	6/29/2018	New	Brevard		Titusville	6451	Hudson Rd	28.47055	-80.81437
2016	FP&L	AT&T	2018	2719207	3/16/2016	6/29/2018	New	Brevard		Titusville	6463	Hudson Rd	28.47101	-80.81436
2016	FP&L	AT&T	2018	2719206	3/16/2016	6/29/2018	New	Brevard		Titusville	6469	Hudson Rd	28.47126	-80.81435
2016	FP&L	AT&T	2018	2719196	3/16/2016	6/29/2018	New	Brevard		Titusville	6487	Hudson Rd	28.47166	-80.81435
2016	FP&L	AT&T	2018	2718285	3/15/2016	11/1/2018	New	Broward		Pompano Beach	1801-1			



## PUBLIC VERSION

Created Year	Owner Company	NTG Company	Updated Year	Ticket Number	Created On	Updated On	Ticket Type	County	Place	House Number	Street Name	Latitude	Longitude
2016	FP&L	AT&T	2018	2717252	3/15/2016	10/4/2018	New	Martin	Stuart	1001-1023	SE 7th St	27.19389	-80.23567
2016	FP&L	AT&T	2018	2717248	3/15/2016	10/3/2018	New	Martin	Stuart	931	SE M.L.K. Jr Blvd	27.19391	-80.2371
2016	FP&L	AT&T	2018	2717247	3/15/2016	10/3/2018	New	Martin	Stuart	927	SE M.L.K. Jr Blvd	27.19392	-80.23753
2016	FP&L	AT&T	2018	2717246	3/15/2016	10/3/2018	New	Martin	Stuart	907	SE M.L.K. Jr Blvd	27.19392	-80.23802
2016	FP&L	AT&T	2018	2717245	3/15/2016	8/21/2018	New	Martin	Stuart	607	SE Cortez Ave	27.19429	-80.23848
2016	FP&L	AT&T	2018	2717242	3/15/2016	10/3/2018	New	Martin	Stuart	607	SE Cortez Ave	27.19392	-80.23848
2016	FP&L	AT&T	2018	2717238	3/15/2016	10/3/2018	New	Martin	Stuart	751-899	SE M.L.K. Jr Blvd	27.19393	-80.23914
2016	FP&L	AT&T	2018	2716844	3/14/2016	7/27/2018	New	St Lucie	Port St Lucie	13213-1351	NW Gilson Rd	27.20902	-80.29371
2016	FP&L	AT&T	2018	2716842	3/14/2016	7/27/2018	New	St Lucie	Port St Lucie		NW Gilson Rd	27.20958	-80.29396
2016	FP&L	AT&T	2018	2716832	3/14/2016	7/27/2018	New	St Lucie	Port St Lucie		NW Gilson Rd	27.21016	-80.29417
2016	FP&L	AT&T	2018	2716816	3/14/2016	7/27/2018	New	St Lucie	Port St Lucie		NW Gilson Rd	27.21139	-80.29428
2016	FP&L	AT&T	2018	2716805	3/14/2016	7/27/2018	New	St Lucie	Port St Lucie	13400	NW Gilson Rd	27.21239	-80.29429
2016	FP&L	AT&T	2018	2716800	3/14/2016	7/27/2018	New	St Lucie	Port St Lucie	13400	NW Gilson Rd	27.21296	-80.29403
2016	FP&L	AT&T	2018	2716791	3/14/2016	7/27/2018	New	St Lucie	Port St Lucie	13449-1341	NW Gilson Rd	27.21351	-80.29402
2016	FP&L	AT&T	2018	2716754	3/14/2016	7/27/2018	New	St Lucie	Port St Lucie	13449-1341	NW Gilson Rd	27.21409	-80.29402
2016	FP&L	AT&T	2018	2716749	3/14/2016	7/27/2018	New	St Lucie	Port St Lucie	13449-1341	NW Gilson Rd	27.21468	-80.29402
2016	FP&L	AT&T	2018	2716733	3/14/2016	7/27/2018	New	St Lucie	Port St Lucie		SE Becker Dr	27.21574	-80.29428
2016	FP&L	AT&T	2018	2716215	3/14/2016	11/9/2018	New	Palm Beach	Boynton Beach	218	N ATLANTIC DR	26.58531	-80.04302
2016	FP&L	AT&T	2018	2716214	3/14/2016	11/9/2018	New	Palm Beach	Boynton Beach	701	N ATLANTIC BLVD	26.58875	-80.04243
2016	FP&L	AT&T	2018	2715444	3/11/2016	9/21/2018	New	Broward	Fort Lauderdale	5215	NW 35th Ave	26.1885	-80.19622
2016	FP&L	AT&T	2018	2715443	3/11/2016	9/21/2018	New	Broward	Fort Lauderdale	5215	NW 35th Ave	26.18851	-80.1964
2016	FP&L	AT&T	2018	2715428	3/11/2016	9/21/2018	New	Broward	Fort Lauderdale	3690	NW 53rd St	26.18851	-80.19686
2016	FP&L	AT&T	2018	2715416	3/11/2016	9/21/2018	New	Broward	Fort Lauderdale	3690	NW 53rd St	26.18851	-80.19717
2016	FP&L	AT&T	2018	2715415	3/11/2016	9/21/2018	New	Broward	Fort Lauderdale	3690	NW 53rd St	26.18851	-80.19741
2016	FP&L	AT&T	2018	2715406	3/11/2016	9/21/2018	New	Broward	Fort Lauderdale	5000-5082	NW 37th Ave	26.18851	-80.19787
2016	FP&L	AT&T	2018	2715391	3/11/2016	9/21/2018	New	Broward	Fort Lauderdale	5057-5083	NW 37th Ave	26.18851	-80.1986
2016	FP&L	AT&T	2018	2715390	3/11/2016	9/21/2018	New	Broward	Fort Lauderdale	5083	NW 37th Ave	26.18894	-80.19861
2016	FP&L	AT&T	2018	2715057	3/11/2016	9/27/2018	New	Volusia	Port Orange	27	SUNSET DRIVE	29.21923	-81.01134
2016	FP&L	AT&T	2018	2715049	3/11/2016	8/15/2018	New	Volusia	Port Orange	604	GOODALL AVE	29.21927	-81.00521
2016	FP&L	AT&T	2018	2714818	3/11/2016	9/21/2018	New	Broward	Fort Lauderdale	3581-3599	W Prospect Rd	26.19525	-80.19589
2016	FP&L	AT&T	2018	2714718	3/11/2016	11/12/2018	New	Brevard	Merritt Island	2180	N Courtenay Pkwy	28.39582	-80.70437
2016	FP&L	AT&T	2018	2714676	3/11/2016	9/24/2018	New	Brevard	Merritt Island	2315	Sykes Creek Dr	28.39765	-80.69633
2016	FP&L	AT&T	2018	2714586	3/11/2016	9/24/2018	New	Brevard	Merritt Island		Pioneer Rd	28.3979	-80.70475
2016	FP&L	AT&T	2018	2714536	3/11/2016	9/24/2018	New	Brevard	Merritt Island	2323	N Courtenay Pkwy	28.39835	-80.70513
2016	FP&L	AT&T	2018	2714471	3/11/2016	9/24/2018	New	Brevard	Merritt Island	2405	N Courtenay Pkwy	28.39961	-80.70534
2016	FP&L	AT&T	2018	2714446	3/11/2016	9/24/2018	New	Brevard	Merritt Island	2425	N Courtenay Pkwy	28.40049	-80.70547
2016	FP&L	AT&T	2018	2714435	3/11/2016	9/24/2018	New	Brevard	Merritt Island	2445	N Courtenay Pkwy	28.40072	-80.7055
2016	FP&L	AT&T	2018	2714421	3/11/2016	9/24/2018	New	Brevard	Merritt Island	2445	N Courtenay Pkwy	28.40091	-80.70551
2016	FP&L	AT&T	2018	2714160	3/11/2016	10/16/2018	New	Brevard	Merritt Island	2575	N Courtenay Pkwy	28.40359	-80.70575
2016	FP&L	AT&T	2018	2714133	3/11/2016	10/17/2018	New	Brevard	Merritt Island	2625	N Courtenay Pkwy	28.40409	-80.70579
2016	FP&L	AT&T	2018	2714120	3/11/2016	10/16/2018	New	Brevard	Merritt Island	2625	N Courtenay Pkwy	28.40429	-80.70582
2016	FP&L	AT&T	2018	2714095	3/11/2016	10/16/2018	New	Brevard	Merritt Island		S/O Grant Rd	28.40882	-80.70621
2016	FP&L	AT&T	2018	2714089	3/11/2016	9/24/2018	New	Brevard	Merritt Island		S/O Grant Rd	28.40896	-80.70622
2016	FP&L	AT&T	2018	2713983	3/11/2016	9/27/2018	New	Volusia	Daytona Beach	1714	Magnolia Ave	29.17335	-81.02111
2016	FP&L	AT&T	2018	2713978	3/11/2016	9/27/2018	New	Volusia	Daytona Beach	24	Silk Moss Ct	29.1738	-81.02136
2016	FP&L	AT&T	2018	2713975	3/11/2016	9/27/2018	New	Volusia	Daytona Beach	1714	Magnolia Ave	29.17409	-81.02152
2016	FP&L	AT&T	2018	2713970	3/11/2016	10/30/2018	New	Volusia	Daytona Beach	1700-1704	Magnolia Ave	29.17438	-81.02168
2016	FP&L	AT&T	2018	2713969	3/11/2016	9/27/2018	New	Volusia	Daytona Beach	1640	Magnolia Ave	29.17467	-81.02185
2016	FP&L	AT&T	2018	2713957	3/11/2016	9/27/2018	New	Volusia	Daytona Beach	1640	Magnolia Ave	29.17479	-81.02192
2016	FP&L	AT&T	2018	2713956	3/11/2016	9/27/2018	New	Volusia	Daytona Beach	905	LONGSHADOW RD	29.17505	-81.02206
2016	FP&L	AT&T	2018	2713955	3/11/2016	9/27/2018	New	Volusia	Daytona Beach	912	Longshadow Rd	29.17519	-81.02243
2016	FP&L	AT&T	2018	2713954	3/11/2016	9/27/2018	New	Volusia	Daytona Beach	1629	MAGNOLIA AVE	29.17528	-81.02219
2016	FP&L	AT&T	2018	2713950	3/11/2016	8/30/2018	New	Volusia	Daytona Beach	1526	Magnolia Ave	29.17572	-81.02244
2016	FP&L	AT&T	2018	2713946	3/11/2016	8/30/2018	New	Volusia	Daytona Beach	817	NEW YORK AVE	29.17602	-81.0226
2016	FP&L	AT&T	2018	2713943	3/11/2016	9/29/2018	New	Volusia	Daytona Beach	1610	Magnolia Ave	29.17631	-81.02276
2016	FP&L	AT&T	2018	2713576	3/10/2016	9/10/2018	New	Palm Beach	West Palm Beach	4501-4559	Orlando Ave	26.71737	-81.11106
2016	FP&L	AT&T	2018	2713524	3/10/2016	9/10/2018	New	Palm Beach	West Palm Beach	2823	Old Military Trail	26.71963	-80.11302
2016	FP&L	AT&T	2018	2713077	3/10/2016	11/14/2018	New	Seminole	Sanford	1681	Rinehart Rd	28.805	-81.33089
2016	FP&L	AT&T	2018	2713070	3/10/2016	10/12/2018	New	Miami-Dade	Miami	18453	NE 1 CT	25.94454	-80.1976
2016	FP&L	AT&T	2018	2713064	3/10/2016	11/14/2018	New	Seminole	Sanford		ST. JOHNS PKWY	28.80532	-81.33089
2016	FP&L	AT&T	2018	2713061	3/10/2016	11/14/2018	New	Seminole	Sanford		ST. JOHNS PKWY	28.80569	-81.33089
2016	FP&L	AT&T	2018	2712952	3/10/2016	11/14/2018	New	Seminole	Sanford		N TOWNE BLVD	28.81007	-81.33091
2016	FP&L	AT&T	2018	2712936	3/10/2016	4/5/2018	New	Martin	Palm City	2001	SW Murphy Rd	27.18675	-80.28322
2016	FP&L	AT&T	2018	2712933	3/10/2016	11/14/2018	New	Seminole	Sanford		N TOWNE BLVD	28.81041	-81.33091
2016	FP&L	AT&T	2018	2712927	3/10/2016	11/14/2018	New	Seminole	Sanford		SR46	28.81094	-81.33092
2016	FP&L	AT&T	2018	2712916	3/10/2016	4/5/2018	New	Martin	Palm City	2001	SW Murphy Rd	27.18677	-80.28525
2016	FP&L	AT&T	2018	2712915	3/10/2016	4/5/2018	New	Martin	Palm City	2001	SW Murphy Rd	27.18677	-80.28577
2016	FP&L	AT&T	2018	2712876	3/10/2016	9/19/2018	New	Martin	Palm City	2223	SW Murphy Rd	27.1868	-80.28938
2016	FP&L	AT&T	2018	2712856	3/10/2016	5/24/2018	New	Martin	Palm City	1488	SW Rustic Ln	27.18682	-80.29132
2016	FP&L	AT&T	2018	2712809	3/10/2016	9/25/2018	New	Martin	Palm City	2323	SW Murphy Rd	27.18683	-80.29281
2016	FP&L	AT&T	2018	2712776	3/10/2016	5/24/2018	New	Martin	Palm City	1470	SW Covered Bridge Rd	27.18684	-80.29397
2016	FP&L	AT&T	2018	2712729	3/10/2016	5/24/2018	New	Martin	Palm City	2377	SW Murphy Rd	27.18727	-80.29498
2016	FP&L	AT&T	2018	2712728	3/10/2016	5/24/2018	New	Martin	Palm City	2393	SW Murphy Rd	27.18759	-80.29529
2016	FP&L	AT&T	2018	2712658	3/10/2016	10/31/2018	New	Broward	Pompano Beach		Leisure Blvd	26.26063	-80.12376
2016	FP&L	AT&T	2017	2712627	3/10/2016	10/15/2018	New	Brevard	Melbourne		DEL FLORA ST	28.10607	-80.57242
2016	FP&L	AT&T	2017	2712613	3/10/2016	10/15/2018	New	Brevard	Melbourne	121	FRANKLYN AVE	28.0992	-80.57183
2016	FP&L	AT&T	2018	2712539	3/10/2016	12/20/2017	New	Miami-Dade	Miami		AVE SW 7 ST	25.76574	-80.22903
2016	FP&L	AT&T	2018	2712517	3/10/2016	8/10/2018	New	Volusia	South Daytona	1071	SHERI BLV	29.15553	-81.02376
2016	FP&L	AT&T	2018	2712348	3/10/2016	10/29/2018	New	Broward	Sunrise	1111-1193	N Flamingo Rd	26.13651	-80.31453
2016	FP&L	AT&T	2018	2712341	3/10/2016	9/24/2018	New	Broward	Sunrise	1195-1243	N Flamingo Rd	26.13715	-80.31453
2016	FP&L	AT&T	2018	2712329	3/10/2016	10/29/2018	New	Broward	Sunrise	1245-1357	N Flamingo Rd	26.13777	-80.31452



## PUBLIC VERSION

Created Year	Owner Company	NTG Company	Updated Year	Ticket Number	Created On	Updated On	Ticket Type	County	Place	House Number	Street Name	Latitude	Longitude
2016	FP&L	AT&T	2018	2712324	3/10/2016	10/29/2018	New	Broward	Sunrise	1245-1357	N Flamingo Rd	26.13815	-80.31452
2016	FP&L	AT&T	2018	2712317	3/10/2016	10/29/2018	New	Broward	Sunrise	1245-1357	N Flamingo Rd	26.13899	-80.31452
2016	FP&L	AT&T	2018	2712305	3/10/2016	10/29/2018	New	Broward	Sunrise	1245-1357	N Flamingo Rd	26.1396	-80.31451
2016	FP&L	AT&T	2018	2712303	3/10/2016	10/29/2018	New	Broward	Sunrise	1359-1549	N Flamingo Rd	26.1402	-80.31452
2016	FP&L	AT&T	2018	2712300	3/10/2016	10/29/2018	New	Broward	Sunrise	1359-1549	N Flamingo Rd	26.14081	-80.31451
2016	FP&L	AT&T	2018	2712296	3/10/2016	9/12/2018	New	Broward	Sunrise	1359-1549	N Flamingo Rd	26.14144	-80.31452
2016	FP&L	AT&T	2018	2712278	3/10/2016	10/29/2018	New	Broward	Sunrise	1551-1609	N Flamingo Rd	26.14231	-80.31451
2016	FP&L	AT&T	2018	2712275	3/10/2016	9/12/2018	New	Broward	Sunrise	1611-1685	N Flamingo Rd	26.14269	-80.31451
2016	FP&L	AT&T	2018	2712236	3/10/2016	10/29/2018	New	Broward	Sunrise	1611-1685	N Flamingo RD	26.14356	-80.3145
2016	FP&L	AT&T	2018	2712205	3/10/2016	8/31/2018	New	Miami-Dade	Miami		ROYAL POINCIANA BLVD	25.81182	-80.26749
2016	FP&L	AT&T	2018	2712203	3/10/2016	8/31/2018	New	Miami-Dade	Miami		SE PARK DR	25.81358	-80.267
2016	FP&L	AT&T	2018	2712174	3/10/2016	11/14/2018	New	Miami-Dade	Miami	9725 SW 7	SW 73rd Ave	25.68003	-80.31248
2016	FP&L	AT&T	2018	2712154	3/10/2016	11/14/2018	New	Miami-Dade	Miami	6805	SW 98th St	25.67988	-80.30537
2016	FP&L	AT&T	2018	2712139	3/10/2016	11/14/2018	New	Miami-Dade	Miami	6804-6836	SW 98th St	25.67967	-80.3054
2016	FP&L	AT&T	2018	2712136	3/10/2016	11/14/2018	New	Miami-Dade	Miami	6880	SW 98th St	25.67973	-80.30636
2016	FP&L	AT&T	2018	2712076	3/10/2016	11/14/2018	New	Miami-Dade	Miami	6950	SW 98th St	25.67968	-80.30856
2016	FP&L	AT&T	2018	2712060	3/10/2016	11/14/2018	New	Miami-Dade	Miami	7052-7098	SW 98th St	25.67964	-80.30975
2016	FP&L	AT&T	2018	2712038	3/10/2016	11/14/2018	New	Miami-Dade	Miami	7150	SW 98th St	25.67962	-80.31042
2016	FP&L	AT&T	2018	2712037	3/10/2016	11/14/2018	New	Miami-Dade	Miami	7190	SW 98th St	25.67961	-80.31077
2016	FP&L	AT&T	2018	2712032	3/10/2016	11/14/2018	New	Miami-Dade	Miami	7200-7240	SW 98th St	25.67959	-80.31172
2016	FP&L	AT&T	2018	2712010	3/10/2016	11/14/2018	New	Miami-Dade	Miami	7252	SW 98th St	25.67957	-80.31246
2016	FP&L	AT&T	2018	2712000	3/10/2016	11/14/2018	New	Miami-Dade	Miami	7252	SW 98th St	25.67955	-80.31285
2016	FP&L	AT&T	2018	2711998	3/10/2016	11/14/2018	New	Miami-Dade	Miami	7324-7348	SW 98th St	25.67953	-80.31359
2016	FP&L	AT&T	2018	2711994	3/10/2016	11/14/2018	New	Miami-Dade	Miami	9801	SW 73rd Ct	25.67938	-80.31359
2016	FP&L	AT&T	2018	2711891	3/10/2016	9/27/2018	New	Miami-Dade	Miami		SW 9 ST	25.76445	-80.22378
2016	FP&L	AT&T	2018	2711678	3/9/2016	9/21/2018	New	Broward	Fort Lauderdale	3121-3145	W Prospect Rd	26.19516	-80.19203
2016	FP&L	AT&T	2018	2711346	3/9/2016	9/17/2018	New	Palm Beach	Palm Beach	846	HWY U5 1	26.59183	-80.05223
2016	FP&L	AT&T	2018	2711326	3/9/2016	11/12/2018	New	Palm Beach	Palm Beach		OCEAN AVE	26.58502	-80.05885
2016	FP&L	AT&T	2018	2711199	3/9/2016	3/9/2018	New	Miami-Dade	Miami		NW 22ND AVE	25.80098	-80.2313
2016	FP&L	AT&T	2018	2711196	3/9/2016	9/28/2018	New	Miami-Dade	Miami		SW 204 ST	25.57724	-80.37866
2016	FP&L	AT&T	2018	2711115	3/9/2016	10/31/2018	New	Broward	Pompano Beach	2837-2943	W Copans Rd	26.26022	-80.16122
2016	FP&L	AT&T	2018	2711111	3/9/2016	10/29/2018	New	Brevard	Melbourne Beach	285	ALAN LN	28.03172	-80.54645
2016	FP&L	AT&T	2017	2711098	3/9/2016	10/29/2018	New	Brevard	Melbourne Beach	170	5TH ST	28.02445	-80.53964
2016	FP&L	AT&T	2018	2711076	3/9/2016	11/1/2018	New	Broward	Pompano Beach	2446-2512	W Copans Rd	26.25992	-80.1559
2016	FP&L	AT&T	2018	2710873	3/9/2016	7/3/2018	New	Volusia	Daytona Beach Shores	336	SEARS AVE	29.2156	-81.00615
2016	FP&L	AT&T	2018	2710872	3/9/2016	7/3/2018	New	Volusia	Daytona Beach Shores	318	EASTWOOD LANE	29.2139	-81.00584
2016	FP&L	AT&T	2018	2710866	3/9/2016	7/3/2018	New	Volusia	Daytona Beach Shores	529	PHOENIX AVE	29.2135	-81.003
2016	FP&L	AT&T	2018	2710692	3/9/2016	10/3/2018	New	Broward	Dania		CODY ST	26.03987	-80.15169
2016	FP&L	AT&T	2018	2710686	3/9/2016	10/3/2018	New	Broward	Dania	685	SW 7 TER	26.04082	-80.14981
2016	FP&L	AT&T	2018	2710663	3/9/2016	8/16/2018	New	Volusia	Daytona Beach	401	WILD OLIVE AVE	29.23148	-81.01306
2016	FP&L	AT&T	2018	2710625	3/9/2016	9/23/2018	New	Miami-Dade	Miami		NW 27TH AVE	25.81943	-80.24101
2016	FP&L	AT&T	2018	2709982	3/8/2016	8/15/2018	New	Palm Beach	Boynton Beach	127	SE 9 AV	26.51973	-80.06264
2016	FP&L	AT&T	2018	2709966	3/8/2016	9/7/2018	New	Palm Beach	Boynton Beach	720	SW 2 ST	26.52132	-80.06784
2016	FP&L	AT&T	2017	2709887	3/8/2016	10/29/2018	New	Brevard	Melbourne Beach	404	4TH AVE	28.06493	-80.56167
2016	FP&L	AT&T	2017	2709883	3/8/2016	10/29/2018	New	Brevard	Melbourne Beach	2065	BONITA AVE	28.05523	-80.5581
2016	FP&L	AT&T	2018	2708702	3/7/2016	8/15/2018	Transfer	Volusia	Port Orange	218	OCEAN AVE		
2016	FP&L	AT&T	2017	2708665	3/7/2016	9/28/2018	New	Brevard	Micco	6780	U.S. 1	27.90421	-80.51317
2016	FP&L	AT&T	2017	2708659	3/7/2016	9/28/2018	New	Brevard	Micco	6790	U.S. 1	27.90421	-80.5131
2016	FP&L	AT&T	2018	2708613	3/7/2016	9/28/2018	New	Brevard	Micco	6890	U.S. 1	27.90287	-80.51269
2016	FP&L	AT&T	2018	2708576	3/7/2016	5/24/2018	New	Martin	Stuart	4700	SE SALVATORI RD	27.13152	-80.18966
2016	FP&L	AT&T	2018	2708523	3/7/2016	9/24/2018	New	Brevard	Cocoa		N BREVARD AVE	28.32116	-80.61064
2016	FP&L	AT&T	2017	2708519	3/7/2016	9/24/2018	New	Brevard	Cocoa		BREVARD AVE	28.32225	-80.6106
2016	FP&L	AT&T	2018	2708463	3/7/2016	10/1/2018	New	Brevard	Micco	7200	U.S. 1	27.89697	-80.51003
2016	FP&L	AT&T	2017	2708378	3/7/2016	9/28/2018	New	Brevard	Micco	5650	Buckhorn PL	27.89267	-80.50818
2016	FP&L	AT&T	2018	2708376	3/7/2016	9/28/2018	New	Brevard	Micco	7340	U.S. 1	27.89292	-80.50805
2016	FP&L	AT&T	2017	2708374	3/7/2016	9/28/2018	New	Brevard	Micco	5650	BUCKHORN PL	27.89262	-80.50789
2016	FP&L	AT&T	2018	2708350	3/7/2016	9/28/2018	New	Brevard	Micco	7475	AGAWAM RD	27.89234	-80.50775
2016	FP&L	AT&T	2018	2708340	3/7/2016	9/28/2018	New	Brevard	Micco	7485	AGAWAM RD	27.89203	-80.5076
2016	FP&L	AT&T	2018	2708338	3/7/2016	9/28/2018	New	Brevard	Micco	7525	AGAWAM RD	27.89141	-80.5073
2016	FP&L	AT&T	2018	2708318	3/7/2016	9/28/2018	New	Brevard	Micco	7565	AGAWAM RD	27.89082	-80.50699
2016	FP&L	AT&T	2018	2708317	3/7/2016	9/28/2018	New	Brevard	Micco	7585	AGAWAM RD	27.89044	-80.50682
2016	FP&L	AT&T	2018	2708316	3/7/2016	9/28/2018	New	Brevard	Micco	7605	AGAWAM RD	27.89019	-80.50668
2016	FP&L	AT&T	2018	2708314	3/7/2016	9/28/2018	New	Brevard	Micco	7615	AGAWAM RD	27.8899	-80.50651
2016	FP&L	AT&T	2018	2708309	3/7/2016	9/28/2018	New	Brevard	Micco	7635	AGAWAM RD	27.8896	-80.50634
2016	FP&L	AT&T	2018	2708300	3/7/2016	9/28/2018	New	Brevard	Micco	7656	U.S. 1	27.88929	-80.50616
2016	FP&L	AT&T	2018	2708292	3/7/2016	9/28/2018	New	Brevard	Micco	7656	U.S. 1	27.88902	-80.50599
2016	FP&L	AT&T	2018	2708287	3/7/2016	9/28/2018	New	Brevard	Micco	7656	U.S. 1	27.88874	-80.50584
2016	FP&L	AT&T	2018	2708276	3/7/2016	9/28/2018	New	Brevard	Micco	7656	U.S. Highway 1	27.88798	-80.50544
2016	FP&L	AT&T	2018	2708250	3/7/2016	9/28/2018	New	Brevard	Micco		BAREFOOT BLVD	27.8877	-80.5053
2016	FP&L	AT&T	2018	2708249	3/7/2016	9/28/2018	New	Brevard	Micco		BAREFOOT BLVD	27.88741	-80.50515
2016	FP&L	AT&T	2018	2708248	3/7/2016	9/28/2018	New	Brevard	Micco		BAREFOOT BLVD	27.88696	-80.50494
2016	FP&L	AT&T	2018	2708247	3/7/2016	9/28/2018	New	Brevard	Micco		BAREFOOT BLVD	27.88657	-80.50473
2016	FP&L	AT&T	2018	2708245	3/7/2016	9/28/2018	New	Brevard	Micco		BAREFOOT BLVD	27.8861	-80.50448
2016	FP&L	AT&T	2018	2708242	3/7/2016	8/28/2018	New	Volusia	Ormond Beach	66	Lucky Dr	29.28953	-81.04036
2016	FP&L	AT&T	2018	2708240	3/7/2016	8/28/2018	New	Volusia	Ormond Beach	73	Lucky Dr	29.28944	-81.04016
2016	FP&L	AT&T	2018	2708234	3/7/2016	10/10/2018	New	Brevard	Micco	290	Barefoot Blvd	27.88526	-80.50404
2016	FP&L	AT&T	2018	2708233	3/7/2016	9/28/2018	New	Brevard	Micco	7866	Dixie Hwy	27.88492	-80.50387
2016	FP&L	AT&T	2018	2708219	3/7/2016	9/28/2018	New	Brevard	Micco	7960	US Hwy #1	27.88393	-80.50337
2016	FP&L	AT&T	2018	2708217	3/7/2016	9/28/2018	New	Brevard	Micco	7960	US Hwy #1	27.88307	-80.50292
2016	FP&L	AT&T	2017	2708207	3/7/2016	10/24/2018	New	Brevard	Melbourne			28.02445	-80.53964
2016	FP&L	AT&T	2018	2706968	3/4/2016	1/25/2018	New	St Lucie	Port St Lucie		CALIFORNIA BLVD	27.3406	-80.39912



## PUBLIC VERSION

Created Year	Owner Company	NTG Company	Updated Year	TicketNu mber	CreatedOn	UpdatedOn	e TicketTyp	County	Place	HouseNu mber	StreetName	Latitude	Longitude
2016	FP&L	AT&T	2018	2706967	3/4/2016	1/25/2018	New	St Lucie	Port St Lucie			27.34635	-80.40573
2016	FP&L	AT&T	2018	2706966	3/4/2016	1/25/2018	New	St Lucie	Port St Lucie		NW Enterprise DR	27.3227	-80.40989
2016	FP&L	AT&T	2018	2706964	3/4/2016	1/25/2018	New	St Lucie	Port St Lucie	400	Market Pl	27.32313	-80.40993
2016	FP&L	AT&T	2017	2704992	3/2/2016	10/19/2018	New	Brevard		60A	HIBISCUS RD	28.19564	-80.59624
2016	FP&L	AT&T	2018	2704887	3/2/2016	8/31/2018	New	Miami-Dade	North Miami	170	NW 125th ST	25.88947	-80.20231
2016	FP&L	AT&T	2017	2704691	3/2/2016	8/10/2018	New	Brevard	Cocoa Beach	106	LINCOLN AVE	28.381	-80.60503
2016	FP&L	AT&T	2016	2704681	3/2/2016	8/10/2018	New	Brevard	Cocoa Beach	204	ROOSEVELT AVE	28.37418	-80.60396
2016	FP&L	AT&T	2018	2704552	3/2/2016	9/27/2018	New	Miami-Dade	Miami	218	SW 13 AVE	25.77103	-80.2163
2016	FP&L	AT&T	2018	2704478	3/2/2016	10/19/2018	New	Volusia	Daytona Beach	136	5 Coates St	29.22363	-81.00723
2016	FP&L	AT&T	2018	2703036	3/1/2016	12/20/2017	New	Putnam	Palatka	303	5 PALM AVE	29.64645	-81.6621
2016	FP&L	AT&T	2018	2701880	2/29/2016	11/14/2018	New	St Lucie	Port St Lucie		McCarty Road	27.35567	-80.44871
2016	FP&L	AT&T	2018	2701268	2/29/2016	5/24/2018	New	Martin	Stuart		SE BARCELONA ST	27.15084	-80.19756
2016	FP&L	AT&T	2018	2700453	2/26/2016	10/17/2018	New	Palm Beach	Riviera Beach	3660-3700	N Ocean Dr	26.79413	-80.03436
2016	FP&L	AT&T	2018	2700435	2/26/2016	10/17/2018	New	Palm Beach	Riviera Beach	3304-3464	N Ocean Dr	26.79139	-80.03448
2016	FP&L	AT&T	2018	2700434	2/26/2016	10/17/2018	New	Palm Beach	Riviera Beach	3304-3464	N Ocean Dr	26.79115	-80.03449
2016	FP&L	AT&T	2018	2700428	2/26/2016	10/17/2018	New	Palm Beach	Riviera Beach	3042-3302	N Ocean Dr	26.79077	-80.03453
2016	FP&L	AT&T	2018	2700418	2/26/2016	10/17/2018	New	Palm Beach	Riviera Beach	3042-3302	N Ocean Dr	26.79059	-80.03455
2016	FP&L	AT&T	2018	2700417	2/26/2016	10/17/2018	New	Palm Beach	Riviera Beach	3042-3302	N Ocean Dr	26.79026	-80.03459
2016	FP&L	AT&T	2018	2700414	2/26/2016	10/17/2018	New	Palm Beach	Riviera Beach	3042-3302	N Ocean Dr	26.79005	-80.03459
2016	FP&L	AT&T	2018	2700405	2/26/2016	10/17/2018	New	Palm Beach	Riviera Beach	3042-3302	N Ocean Dr	26.78984	-80.0346
2016	FP&L	AT&T	2018	2700403	2/26/2016	10/17/2018	New	Palm Beach	Riviera Beach	2940-2954	N Ocean Dr	26.78896	-80.03463
2016	FP&L	AT&T	2018	2700402	2/26/2016	10/17/2018	New	Palm Beach	Riviera Beach	2844-2938	N Ocean Dr	26.78868	-80.03464
2016	FP&L	AT&T	2018	2700047	2/26/2016	10/22/2018	New	Broward	Fort Lauderdale	1354	NW 27th Ave	26.14268	-80.17819
2016	FP&L	AT&T	2018	2700035	2/26/2016	10/22/2018	New	Broward	Fort Lauderdale	1412	NW 27th Ave	26.14337	-80.17822
2016	FP&L	AT&T	2018	2700014	2/26/2016	10/17/2018	New	Palm Beach	West Palm Beach	5600	Basil Dr	26.64784	-80.13159
2016	FP&L	AT&T	2018	2700013	2/26/2016	10/17/2018	New	Palm Beach	West Palm Beach	5600	Basil Dr	26.64789	-80.13158
2016	FP&L	AT&T	2018	2700012	2/26/2016	10/17/2018	New	Palm Beach	West Palm Beach	5600	Basil Dr	26.64788	-80.13119
2016	FP&L	AT&T	2018	2700011	2/26/2016	10/17/2018	New	Palm Beach	West Palm Beach	5600	Basil Dr	26.64786	-80.13086
2016	FP&L	AT&T	2018	2699965	2/26/2016	9/20/2018	New	Broward	Fort Lauderdale	2450	NW 17th St	26.14553	-80.17491
2016	FP&L	AT&T	2018	2699960	2/26/2016	10/22/2018	New	Broward	Fort Lauderdale	2401-2419	NW 16th St	26.14606	-80.17455
2016	FP&L	AT&T	2018	2699939	2/26/2016	7/26/2018	New	Broward	Fort Lauderdale	1660	NW 24th Terrace	26.14711	-80.17458
2016	FP&L	AT&T	2018	2699932	2/26/2016	10/22/2018	New	Broward	Fort Lauderdale	2430	NW 17th St	26.14794	-80.17456
2016	FP&L	AT&T	2018	2699895	2/26/2016	9/20/2018	New	Broward	Fort Lauderdale	1824	NW 24th Terrace	26.14991	-80.17461
2016	FP&L	AT&T	2018	2699816	2/26/2016	9/20/2018	New	Broward	Fort Lauderdale	2401	NW 18th Ct	26.15047	-80.17463
2016	FP&L	AT&T	2018	2699720	2/26/2016	5/25/2018	New	Volusia	Oak Hill	214-218	Maple St	28.86598	-80.85541
2016	FP&L	AT&T	2018	2699695	2/26/2016	11/5/2018	New	Volusia	Daytona Beach	186	W Brooks Cir	28.87886	-80.86058
2016	FP&L	AT&T	2018	2699683	2/26/2016	9/24/2018	New	Brevard	Cocoa	400-430	Pineda St	28.36488	-80.74663
2016	FP&L	AT&T	2018	2699682	2/26/2016	9/24/2018	New	Brevard	Cocoa	386-398	Pineda St	28.36466	-80.74663
2016	FP&L	AT&T	2018	2699681	2/26/2016	9/24/2018	New	Brevard	Cocoa	386-398	Pineda St	28.36438	-80.74663
2016	FP&L	AT&T	2018	2699680	2/26/2016	9/24/2018	New	Brevard	Cocoa	386-398	Pineda St	28.36417	-80.74663
2016	FP&L	AT&T	2018	2699673	2/26/2016	9/24/2018	New	Brevard	Cocoa	318-384	Pineda St	28.36379	-80.74664
2016	FP&L	AT&T	2018	2699670	2/26/2016	9/6/2018	New	Palm Beach	Delray Beach		LAKE IDA RD	26.46964	-80.08138
2016	FP&L	AT&T	2018	2698897	2/25/2016	9/12/2018	New	Miami-Dade	Miami	2601	NW 14TH ST	25.78708	-80.23852
2016	FP&L	AT&T	2018	2698895	2/25/2016	9/12/2018	New	Miami-Dade	Miami	1450	NW 26TH AVE	25.78766	-80.23853
2016	FP&L	AT&T	2018	2698847	2/25/2016	9/12/2018	New	Miami-Dade	Miami	2408	NW 16TH STREET RD	25.78917	-80.23593
2016	FP&L	AT&T	2018	2698843	2/25/2016	9/12/2018	New	Miami-Dade	Miami	2440	NW 16TH RD	25.78936	-80.23662
2016	FP&L	AT&T	2018	2698826	2/25/2016	4/24/2018	New	Palm Beach	Palm Beach	5701-5791	SW 18th St	26.33209	-80.1317
2016	FP&L	AT&T	2018	2698817	2/25/2016	9/12/2018	New	Miami-Dade	Miami	1630	NW 26TH AVE	25.78932	-80.23857
2016	FP&L	AT&T	2018	2697935	2/24/2016	5/16/2018	New	Martin	Sewall's Point	96	S SEAWALLS RD	27.19003	-80.19318
2016	FP&L	AT&T	2018	2697888	2/24/2016	5/16/2018	New	Martin	Sewall's Point		S SEAWALLS RD	27.19102	-80.19376
2016	FP&L	AT&T	2018	2697568	2/24/2016	11/12/2018	New	Palm Beach		7892	EASY ST APT 35	26.55876	-80.05338
2016	FP&L	AT&T	2018	2697556	2/24/2016	11/12/2018	New	Palm Beach			HIGHVIEW RD	26.55943	-80.06188
2016	FP&L	AT&T	2018	2697517	2/24/2016	10/22/2018	New	Broward	Pompano Beach	2713	NW 4th Ct	26.2358	-80.15978
2016	FP&L	AT&T	2018	2697500	2/24/2016	10/22/2018	New	Broward	Pompano Beach	2660	NW 5th St	26.23582	-80.15906
2016	FP&L	AT&T	2018	2697491	2/24/2016	10/23/2018	New	Broward	Pompano Beach	448	NW 27th Ave	26.2351	-80.15893
2016	FP&L	AT&T	2018	2697490	2/24/2016	10/23/2018	New	Broward	Pompano Beach	400-448	NW 27th Ave	26.23509	-80.15935
2016	FP&L	AT&T	2018	2697474	2/24/2016	10/22/2018	New	Broward	Pompano Beach	2714	NW 4th St	26.23439	-80.15978
2016	FP&L	AT&T	2018	2697465	2/24/2016	10/22/2018	New	Broward	Pompano Beach	346	NW 27th Ave	26.2344	-80.15934
2016	FP&L	AT&T	2018	2697450	2/24/2016	10/23/2018	New	Broward	Pompano Beach	2675	NW 4th Ct	26.2344	-80.15891
2016	FP&L	AT&T	2018	2697412	2/24/2016	10/22/2018	New	Broward	Pompano Beach	2690	NW 6th Ct	26.23722	-80.159
2016	FP&L	AT&T	2018	2697395	2/24/2016	10/22/2018	New	Broward	Pompano Beach	2637	NW 6th Ct	26.23792	-80.15861
2016	FP&L	AT&T	2018	2697394	2/24/2016	10/22/2018	New	Broward	Pompano Beach	2691	NW 6th Ct	26.23791	-80.15906
2016	FP&L	AT&T	2018	2697378	2/24/2016	10/23/2018	New	Broward	Pompano Beach	690	NW 27th Ave	26.23791	-80.15939
2016	FP&L	AT&T	2018	2697368	2/24/2016	9/13/2018	New	Broward	Pompano Beach	2710	NW 7th St	26.23791	-80.15995
2016	FP&L	AT&T	2018	2697367	2/24/2016	10/22/2018	New	Broward	Pompano Beach	2720	NW 7th St	26.23791	-80.1603
2016	FP&L	AT&T	2018	2697353	2/24/2016	8/3/2018	New	Indian River	Indian River Shores		32ND AVE	27.83875	-80.49163
2016	FP&L	AT&T	2018	2697347	2/24/2016	8/20/2018	New	Indian River	Indian River Shores		130TH ST	27.83514	-80.49378
2016	FP&L	AT&T	2018	2697339	2/24/2016	10/22/2018	New	Broward	Pompano Beach	2650	NW 6th St	26.23651	-80.15896
2016	FP&L	AT&T	2018	2697275	2/24/2016	10/22/2018	New	Broward	Pompano Beach	2726	NW 6th St	26.2365	-80.16014
2016	FP&L	AT&T	2018	2697274	2/24/2016	10/22/2018	New	Broward	Pompano Beach	2732	NW 6th St	26.2365	-80.16041
2016	FP&L	AT&T	2018	2697252	2/24/2016	10/22/2018	New	Broward	Pompano Beach	2744	NW 6th St	26.23649	-80.16072
2016	FP&L	AT&T	2018	2697228	2/24/2016	10/22/2018	New	Broward	Pompano Beach	2808	NW 6th St	26.23647	-80.16193
2016	FP&L	AT&T	2018	2697225	2/24/2016	10/22/2018	New	Broward	Pompano Beach	2844	NW 6th St	26.23646	-80.16285
2016	FP&L	AT&T	2018	2697210	2/24/2016	10/22/2018	New	Broward	Pompano Beach	3002	NW 6th St	26.23645	-80.16377
2016	FP&L	AT&T	2018	2697209	2/24/2016	10/22/2018	New	Broward	Pompano Beach	3008	NW 6th St	26.23645	-80.16407
2016	FP&L	AT&T	2018	2697174	2/24/2016	10/22/2018	New	Broward	Pompano Beach	2990	NW 5th St	26.23576	-80.16317
2016	FP&L	AT&T	2018	2697172	2/24/2016	10/22/2018	New	Broward	Pompano Beach	471-499	NW 30th Ave	26.23573	-80.16359
2016	FP&L	AT&T	2018	2697060	2/24/2016	10/23/2018	New	Broward	Pompano Beach	3000	NW 4th St	26.23434	-80.16374
2016	FP&L	AT&T	2018	2697056	2/24/2016	9/13/2018	New	Broward	Pompano Beach	260	NW 30th Ave	26.23364	-80.16344
2016	FP&L	AT&T	2018	2696145	2/23/2016	8/16/2018	New	St Johns	St Augustine	3279	CARMEL RD	29.83325	-81.32002
2016	FP&L	AT&T	2018	2696134	2/23/2016	8/16/2018	New	St Johns	St Augustine	950	POINSETTIA RD	29.84197	-81.34325



## PUBLIC VERSION

Created Year	Owner Company	NTG Company	Updated Year	TicketNu mber	CreatedOn	UpdatedOn	e	TicketTyp	County	Place	HouseNu mber	StreetName	Latitude	Longitude
2016	FP&L	AT&T	2018	2696130	2/23/2016	8/16/2018	New	St Johns	St Augustine	3555	PUTNAM RD	29.82793	-81.31934	
2016	FP&L	AT&T	2018	2696112	2/23/2016	8/16/2018	New	St Johns	St Augustine	3575	YELLOW RD	29.82872	-81.32653	
2016	FP&L	AT&T	2017	2696082	2/23/2016	8/16/2018	New	St Johns	St Augustine	3654	CARMEL RD	29.82677	-81.31979	
2016	FP&L	AT&T	2018	2696048	2/23/2016	10/14/2018	New	St Johns	St Augustine	214	SAN MARCO ST	29.87657	-81.32704	
2016	FP&L	AT&T	2018	2695029	2/23/2016	9/11/2018	New	Brevard	Melbourne		FAY BLVD	28.46524	-80.82416	
2016	FP&L	AT&T	2017	2695024	2/23/2016	9/11/2018	New	Brevard	Melbourne	5735	FAY BLVD	28.46469	-80.81896	
2016	FP&L	AT&T	2016	2695016	2/23/2016	10/15/2018	New	Brevard	Melbourne		6TH AVE	28.08855	-80.57308	
2016	FP&L	AT&T	2016	2695015	2/23/2016	10/15/2018	New	Brevard	Melbourne		10TH AVE	28.08563	-80.57316	
2016	FP&L	AT&T	2017	2695014	2/23/2016	10/15/2018	New	Brevard	Melbourne		COCOA AVE	28.08085	-80.56885	
2016	FP&L	AT&T	2017	2695009	2/23/2016	10/15/2018	New	Brevard	Melbourne		5 MAGNOLIA DR	28.07991	-80.57131	
2016	FP&L	AT&T	2017	2694219	2/22/2016	4/24/2018	New	Brevard	Melbourne	2510-2530	Oklahoma St	28.06757	-80.69135	
2016	FP&L	AT&T	2018	2694159	2/22/2016	4/24/2018	New	Brevard	Melbourne	2490	Arizona St	28.06839	-80.69541	
2016	FP&L	AT&T	2018	2694155	2/22/2016	4/24/2018	New	Brevard	Melbourne	2535	Michigan St	28.06756	-80.69731	
2016	FP&L	AT&T	2018	2694142	2/22/2016	4/24/2018	New	Brevard	Melbourne	2660	Brandywine Ln	28.06485	-80.69694	
2016	FP&L	AT&T	2018	2694139	2/22/2016	4/24/2018	New	Brevard	Melbourne	2601-2699	Bishop Ln	28.06485	-80.69735	
2016	FP&L	AT&T	2018	2694136	2/22/2016	4/25/2018	New	Brevard	Melbourne	2601-2699	Bishop Ln	28.06512	-80.69737	
2016	FP&L	AT&T	2018	2694118	2/22/2016	4/24/2018	New	Brevard	Melbourne	2600	Brandywine Ln	28.066	-80.6994	
2016	FP&L	AT&T	2018	2694037	2/22/2016	4/25/2018	New	Brevard	Melbourne	2601-2641	Fox Run Trail	28.06643	-80.69939	
2016	FP&L	AT&T	2018	2694027	2/22/2016	4/24/2018	New	Brevard	Melbourne		Brandywine Ln	28.06714	-80.70046	
2016	FP&L	AT&T	2017	2694024	2/22/2016	4/24/2018	New	Brevard	Melbourne	2555	Pennsylvania St	28.06774	-80.7014	
2016	FP&L	AT&T	2018	2694020	2/22/2016	4/24/2018	New	Brevard	Melbourne	2480	Brandywine Ln	28.0679	-80.70165	
2016	FP&L	AT&T	2018	2694017	2/22/2016	4/24/2018	New	Brevard	Melbourne	2480	Brandywine Ln	28.06832	-80.70226	
2016	FP&L	AT&T	2018	2693841	2/22/2016	10/13/2018	New	Palm Beach	Boynton Beach	745	S LAKE AVE	26.47963	-80.06388	
2016	FP&L	AT&T	2018	2693803	2/22/2016	12/29/2017	New	Palm Beach	Boynton Beach	2900	GULFSTREAM BLVD	26.49158	-80.06248	
2016	FP&L	AT&T	2018	2693711	2/22/2016	11/2/2018	New	Miami-Dade	Miami	12205	Quail Roost DR	25.58375	-80.38981	
2016	FP&L	AT&T	2018	2693709	2/22/2016	10/19/2018	New	Miami-Dade	Miami	12205	Quail Roost Dr	25.58402	-80.38947	
2016	FP&L	AT&T	2018	2693693	2/22/2016	10/19/2018	New	Miami-Dade	Miami	12195	Quail Roost DR	25.5849	-80.38843	
2016	FP&L	AT&T	2018	2692779	2/19/2016	8/6/2018	New	Broward	Fort Lauderdale		SW 18 ST	26.09912	-80.15254	
2016	FP&L	AT&T	2018	2692767	2/19/2016	5/18/2018	New	Broward	Fort Lauderdale		SW 10 ST	26.11039	-80.14433	
2016	FP&L	AT&T	2018	2692756	2/19/2016	9/26/2018	New	St Johns	St Augustine	212	13TH ST	29.94838	-81.30482	
2016	FP&L	AT&T	2018	2692742	2/19/2016	9/26/2018	New	St Johns	St Augustine	208	13TH ST	29.94854	-81.30418	
2016	FP&L	AT&T	2018	2692462	2/19/2016	1/25/2018	New	Broward	Hollywood	1912	Monroe St	26.00733	-80.14542	
2016	FP&L	AT&T	2018	2692211	2/19/2016	9/28/2018	New	Volusia	Port Orange	206	MACDONALD STREET	29.17278	-81.00142	
2016	FP&L	AT&T	2018	2692194	2/19/2016	8/15/2018	New	Volusia	Port Orange	2422	PENINSULA DRIVE	29.18954	-80.9932	
2016	FP&L	AT&T	2018	2692116	2/19/2016	9/26/2018	New	St Johns	St Augustine		N. 6TH ST.	29.92005	-81.35283	
2016	FP&L	AT&T	2018	2692114	2/19/2016	12/11/2017	New	St Johns	St Augustine		N. 2ND ST.	29.9204	-81.35004	
2016	FP&L	AT&T	2018	2691707	2/18/2016	9/21/2018	New	Palm Beach	Palm Beach	107	MOBILE ST	26.78829	-80.05568	
2016	FP&L	AT&T	2018	2691653	2/18/2016	5/16/2018	New	Martin		3020	SE ST LUCIE BLVD	27.16778	-80.19968	
2016	FP&L	AT&T	2018	2691510	2/18/2016	10/4/2018	New	Palm Beach	West Palm Beach	2269	Cecil Ave	26.71149	-80.10334	
2016	FP&L	AT&T	2018	2690767	2/18/2016	7/26/2018	New	Broward	Plantation	1801-1841	Old Hiatus Rd	26.14781	-80.29815	
2016	FP&L	AT&T	2018	2690621	2/18/2016	1/9/2018	New	Palm Beach	Boynton Beach	2781	NW 2nd St	26.55637	-80.06862	
2016	FP&L	AT&T	2017	2690605	2/18/2016	10/15/2018	New	Brevard	Melbourne		MCCQUAID ST	28.07993	-80.61175	
2016	FP&L	AT&T	2017	2690604	2/18/2016	10/15/2018	New	Brevard	Melbourne		FEE AVE	28.0814	-80.61138	
2016	FP&L	AT&T	2018	2690297	2/17/2016	9/28/2018	New	Volusia	Port Orange	515	LAFAYETTE STREET	29.1395	-80.98758	
2016	FP&L	AT&T	2018	2690295	2/17/2016	9/26/2018	New	Volusia	Port Orange	148	KIRBY PLACE	29.12745	-80.97877	
2016	FP&L	AT&T	2018	2690293	2/17/2016	8/15/2018	New	Volusia	Port Orange	4792	RIDGEWOOD AVE	29.13417	-80.98329	
2016	FP&L	AT&T	2018	2690178	2/17/2016	4/14/2018	New	Miami-Dade	Miami	701-799	NW 67th St	25.83603	-80.2091	
2016	FP&L	AT&T	2018	2689941	2/17/2016	5/16/2018	New	Martin	Stuart	3333	SE. ST LUCIE BLVD	27.16452	-80.19661	
2016	FP&L	AT&T	2018	2689936	2/17/2016	5/16/2018	New	Martin	Stuart		SE. NEWTON ST	27.16484	-80.1968	
2016	FP&L	AT&T	2018	2689747	2/17/2016	11/14/2018	New	Martin	Stuart	701-721	Central Ave	27.19347	-80.24696	
2016	FP&L	AT&T	2018	2689666	2/17/2016	11/14/2018	New	Martin	Stuart	135	SE M.L.K. Jr Blvd	27.19396	-80.25016	
2016	FP&L	AT&T	2017	2689457	2/17/2016	8/16/2018	New	St Johns	St Augustine	3636	U.S. 1	29.82757	-81.32193	
2016	FP&L	AT&T	2018	2689456	2/17/2016	8/16/2018	New	St Johns	St Augustine	3490	OLD MOULTRIE RD	29.82953	-81.32456	
2016	FP&L	AT&T	2017	2689454	2/17/2016	8/16/2018	New	St Johns	St Augustine	3255	OLD MOULTRIE RD	29.83461	-81.3266	
2016	FP&L	AT&T	2018	2689430	2/17/2016	2/28/2018	New	Miami-Dade	Doral	3511	NW 91st Ave	25.8082	-80.34434	
2016	FP&L	AT&T	2018	2689393	2/17/2016	7/12/2018	New	Miami-Dade	Doral	8603-8647	NW 36th St	25.81002	-80.33641	
2016	FP&L	AT&T	2018	2689392	2/17/2016	7/12/2018	New	Miami-Dade	Doral	8603-8647	NW 36th St	25.81001	-80.33598	
2016	FP&L	AT&T	2018	2689389	2/17/2016	8/7/2018	New	Miami-Dade	Doral	8603-8647	NW 36th St	25.81001	-80.33589	
2016	FP&L	AT&T	2018	2689385	2/17/2016	9/26/2018	New	St Johns	St Augustine	3040	COASTAL AV	29.92323	-81.29396	
2016	FP&L	AT&T	2018	2689359	2/17/2016	7/12/2018	New	Miami-Dade	Doral	8412-8434	NW 36th St	25.80954	-80.33336	
2016	FP&L	AT&T	2018	2689334	2/17/2016	7/12/2018	New	Miami-Dade	Doral	8080-8116	NW 36th St	25.80963	-80.32827	
2016	FP&L	AT&T	2018	2689330	2/17/2016	7/12/2018	New	Miami-Dade	Doral	7907-7999	NW 36th St	25.80975	-80.32685	
2016	FP&L	AT&T	2018	2689298	2/17/2016	10/3/2018	New	St Lucie	Fort Pierce		BELL AVE	27.39594	-80.33781	
2016	FP&L	AT&T	2018	2689296	2/17/2016	2/6/2018	New	St Lucie	Fort Pierce		BELL AVE	27.39662	-80.33774	
2016	FP&L	AT&T	2018	2688815	2/16/2016	8/27/2018	New	Broward	Dania	324	PALM ST	26.04964	-80.11348	
2016	FP&L	AT&T	2018	2688784	2/16/2016	8/16/2018	New	St Johns		7	E ST.	29.84189	-81.2663	
2016	FP&L	AT&T	2018	2688777	2/16/2016	8/16/2018	New	St Johns		308	C ST.	29.84332	-81.27103	
2016	FP&L	AT&T	2018	2688762	2/16/2016	8/16/2018	New	St Johns		114	LINDEN RD.	29.84447	-81.31078	
2016	FP&L	AT&T	2018	2688757	2/16/2016	8/16/2018	New	St Johns			GERONA RD.	29.84492	-81.30976	
2016	FP&L	AT&T	2018	2688642	2/16/2016	10/31/2018	New	Broward	Pompano Beach	2010	NW 33rd Ct	26.27178	-80.1509	
2016	FP&L	AT&T	2018	2688630	2/16/2016	9/6/2018	New	Broward	Pompano Beach	1940	NW 33rd Ct	26.27178	-80.1506	
2016	FP&L	AT&T	2018	2688606	2/16/2016	9/6/2018	New	Broward	Pompano Beach	1940	NW 33rd Ct	26.27178	-80.15028	
2016	FP&L	AT&T	2018	2688575	2/16/2016	9/6/2018	New	Broward	Pompano Beach					



## PUBLIC VERSION

Created Year	Owner Company	NTG Company	Updated Year	TicketNumber	CreatedOn	UpdatedOn	TicketType	County	Place	HouseNumber	StreetName	Latitude	Longitude
2016	FP&L	AT&T	2018	2687534	2/15/2016	10/26/2018	New	St Johns	St Augustine	17	WILLOW DR.	29.85662	-81.27679
2016	FP&L	AT&T	2018	2687532	2/15/2016	10/26/2018	New	St Johns	St Augustine	11	OAK RD	29.85755	-81.27597
2016	FP&L	AT&T	2018	2687531	2/15/2016	10/26/2018	New	St Johns	St Augustine	5	WILLOW DR	29.85795	-81.27678
2016	FP&L	AT&T	2018	2687530	2/15/2016	10/26/2018	New	St Johns	St Augustine	14	MICKLER BLVD	29.85797	-81.27328
2016	FP&L	AT&T	2018	2687529	2/15/2016	10/26/2018	New	St Johns	St Augustine	10	WILLOW DR	29.85835	-81.27689
2016	FP&L	AT&T	2018	2687135	2/15/2016	9/6/2018	New	Palm Beach	Delray Beach		PALM TRAIL RD	26.47543	-80.06388
2016	FP&L	AT&T	2018	2686350	2/12/2016	10/29/2018	New	Volusia	Ormond Beach	101	SOUTH RIDGEWOOD AVE	29.28724	-81.05986
2016	FP&L	AT&T	2018	2685997	2/12/2016	6/28/2017	New	Miami-Dade	Miami	5615	US1	25.82798	-80.18586
2016	FP&L	AT&T	2017	2685910	2/12/2016	1/30/2017	New	Seminole	Sanford		CLIMBING ROSE WAY	28.80366	-81.36284
2016	FP&L	AT&T	2017	2685866	2/12/2016	1/30/2017	New	Seminole	Sanford		5 ORANGE BLVD	28.80081	-81.36285
2016	FP&L	AT&T	2016	2685683	2/12/2016	10/19/2016	New	Seminole	Sanford		SEMINOLE COUNTY TRAIL	28.79377	-81.3628
2016	FP&L	AT&T	2017	2685681	2/12/2016	1/13/2017	New	Seminole	Sanford		MARKHAM RD	28.7929	-81.3628
2016	FP&L	AT&T	2018	2684877	2/11/2016	9/24/2018	New	Miami-Dade	Hialeah	4198-4254	NW 37th Ave	25.81328	-80.25672
2016	FP&L	AT&T	2018	2684812	2/11/2016	9/23/2018	New	Miami-Dade	Hialeah	3660-3698	NW 41st ST	25.81225	-80.25633
2016	FP&L	AT&T	2018	2684803	2/11/2016	9/23/2018	New	Miami-Dade	Hialeah	3660-3698	NW 41st St	25.81225	-80.25647
2016	FP&L	AT&T	2018	2684749	2/11/2016	9/26/2018	New	St Johns	St Augustine	9500	CR 16A	30.01444	-81.6038
2016	FP&L	AT&T	2018	2684721	2/11/2016	11/3/2018	New	St Johns	St Augustine	5785	CR210	30.01565	-81.60525
2016	FP&L	AT&T	2018	2684717	2/11/2016	11/3/2018	New	St Johns	St Augustine	5785	CR210	30.0161	-81.60477
2016	FP&L	AT&T	2018	2684708	2/11/2016	11/3/2018	New	St Johns	St Augustine	5745	CR 210	30.01664	-81.60415
2016	FP&L	AT&T	2018	2684707	2/11/2016	11/3/2018	New	St Johns	St Augustine	5720	CR 210	30.017	-81.60384
2016	FP&L	AT&T	2018	2684700	2/11/2016	11/3/2018	New	St Johns	St Augustine	5720	CR 210	30.01743	-81.60327
2016	FP&L	AT&T	2018	2684688	2/11/2016	11/3/2018	New	St Johns	St Augustine	5650	CR210	30.01754	-81.60318
2016	FP&L	AT&T	2018	2684686	2/11/2016	11/3/2018	New	St Johns	St Augustine	5620	CR210	30.01804	-81.60261
2016	FP&L	AT&T	2018	2684676	2/11/2016	11/3/2018	New	St Johns	St Augustine	5616	CR210	30.01862	-81.60208
2016	FP&L	AT&T	2018	2684569	2/11/2016	11/3/2018	New	St Johns	St Augustine	5580	CR 210	30.01976	-81.60086
2016	FP&L	AT&T	2018	2684270	2/11/2016	7/19/2018	New	Broward	Parkland	7881	LOXAHATCHEE RD	26.33826	-80.2399
2016	FP&L	AT&T	2018	2684212	2/11/2016	6/22/2016	New	Nassau	Yulee	75036	EASY ST	30.59215	-81.67243
2016	FP&L	AT&T	2018	2684052	2/11/2016	7/21/2017	New	Miami-Dade	Miami	23	NW 51 ST	25.82302	-80.19528
2016	FP&L	AT&T	2018	2684041	2/11/2016	7/12/2018	New	Miami-Dade	Miami	4720	NE MIAMI CT	25.81888	-80.19509
2016	FP&L	AT&T	2018	2684038	2/11/2016	6/1/2017	New	Miami-Dade	Miami	167	NW 48 ST	25.82034	-80.19908
2016	FP&L	AT&T	2018	2683992	2/11/2016	7/12/2018	New	Miami-Dade	Miami	280	NW 46 ST	25.81769	-80.20127
2016	FP&L	AT&T	2018	2683671	2/10/2016	11/12/2018	New	Brevard	Cocoa Beach	800-898	Catalina Rd	28.32906	-80.61191
2016	FP&L	AT&T	2017	2683656	2/10/2016	8/10/2018	New	Brevard	Cocoa Beach	355	Capri Rd	28.32871	-80.61273
2016	FP&L	AT&T	2017	2683655	2/10/2016	8/10/2018	New	Brevard	Cocoa Beach	800-898	Catalina Rd	28.32869	-80.61202
2016	FP&L	AT&T	2017	2683654	2/10/2016	8/10/2018	New	Brevard	Cocoa Beach	250	Capri Rd	28.32828	-80.61253
2016	FP&L	AT&T	2017	2683653	2/10/2016	8/10/2018	New	Brevard	Cocoa Beach	714	Catalina Rd	28.32819	-80.61207
2016	FP&L	AT&T	2017	2683652	2/10/2016	8/10/2018	New	Brevard	Cocoa Beach	600-698	Catalina Rd	28.3275	-80.61218
2016	FP&L	AT&T	2017	2683637	2/10/2016	8/10/2018	New	Brevard	Cocoa Beach	303	Cyprus Dr	28.32746	-80.61264
2016	FP&L	AT&T	2017	2683636	2/10/2016	8/10/2018	New	Brevard	Cocoa Beach	314	Cyprus Dr	28.32675	-80.61298
2016	FP&L	AT&T	2017	2683622	2/10/2016	8/10/2018	New	Brevard	Cocoa Beach	500-598	Catalina Rd	28.32677	-80.61253
2016	FP&L	AT&T	2017	2683599	2/10/2016	8/10/2018	New	Brevard	Cocoa Beach	316	Formosa Dr	28.32603	-80.61314
2016	FP&L	AT&T	2017	2683598	2/10/2016	8/10/2018	New	Brevard	Cocoa Beach	400	Catalina Rd	28.32603	-80.61266
2016	FP&L	AT&T	2017	2683446	2/10/2016	8/10/2018	New	Brevard	Cocoa Beach	387	N 3rd St	28.32372	-80.6124
2016	FP&L	AT&T	2017	2683445	2/10/2016	8/10/2018	New	Brevard	Cocoa Beach	368	N 3rd St	28.3236	-80.6124
2016	FP&L	AT&T	2018	2683398	2/10/2016	10/17/2018	New	Volusia	Daytona Beach		N Oleander Ave	29.26303	-81.03009
2016	FP&L	AT&T	2018	2683368	2/10/2016	8/9/2018	New	Volusia	Daytona Beach	2593	N Oleander Ave	29.26221	-81.02968
2016	FP&L	AT&T	2018	2683360	2/10/2016	8/9/2018	New	Volusia	Daytona Beach	2421	N Oleander Ave	29.26154	-81.02896
2016	FP&L	AT&T	2018	2683270	2/10/2016	5/27/2016	New	Seminole	Lake Mary	1011	BANANA LAKE RD	28.78354	-81.36281
2016	FP&L	AT&T	2018	2683231	2/10/2016	10/19/2018	New	Volusia	Ormond Beach	3009	N Halifax Ave	29.26416	-81.0359
2016	FP&L	AT&T	2018	2683224	2/10/2016	10/19/2018	New	Volusia	Ormond Beach	906	Riverside Dr	29.26539	-81.03581
2016	FP&L	AT&T	2018	2683182	2/10/2016	10/19/2018	New	Volusia	Ormond Beach	746	Riverside Dr	29.27014	-81.03819
2016	FP&L	AT&T	2018	2683177	2/10/2016	10/19/2018	New	Volusia	Ormond Beach	718	Riverside Dr	29.27067	-81.03844
2016	FP&L	AT&T	2018	2683165	2/10/2016	10/17/2018	New	Volusia	Ormond Beach	676	Riverside Dr	29.27185	-81.03906
2016	FP&L	AT&T	2018	2683164	2/10/2016	10/17/2018	New	Volusia	Ormond Beach	690	Riverside Dr	29.27117	-81.03871
2016	FP&L	AT&T	2018	2682872	2/10/2016	9/23/2018	New	Miami-Dade	Miami	3501	NW 32nd Ave	25.80811	-80.24823
2016	FP&L	AT&T	2018	2682719	2/10/2016	9/28/2018	New	St Lucie	Fort Pierce	4807	SEAGRAPE DR	27.37678	-80.30944
2016	FP&L	AT&T	2016	2682699	2/10/2016	4/25/2018	New	Brevard	Melbourne		VICTORIA DR	28.06111	-80.59614
2016	FP&L	AT&T	2016	2682681	2/10/2016	4/25/2018	New	Brevard	Melbourne	2818	S HARBOR CITY BLVD	28.06559	-80.59882
2016	FP&L	AT&T	2016	2682673	2/10/2016	4/25/2018	New	Brevard	Melbourne		RYOLAND ST	28.06752	-80.61055
2016	FP&L	AT&T	2016	2682670	2/10/2016	4/25/2018	New	Brevard	Melbourne		RYOLAND ST	28.0677	-80.60937
2016	FP&L	AT&T	2018	2682662	2/10/2016	9/26/2018	New	Volusia	Daytona Beach	323	CONNECTICUT AVE	29.22224	-81.03024
2016	FP&L	AT&T	2018	2682661	2/10/2016	8/16/2018	New	Volusia	Daytona Beach	134	TAYLOR	29.22247	-81.02537
2016	FP&L	AT&T	2018	2682659	2/10/2016	8/16/2018	New	Volusia	Daytona Beach	634	MULLBERRY STREET	29.22352	-81.02771
2016	FP&L	AT&T	2016	2682657	2/10/2016	10/26/2018	New	Brevard	Melbourne		PROSPECT AVE	28.07497	-80.60138
2016	FP&L	AT&T	2018	2682614	2/10/2016	3/14/2018	New	Miami-Dade	Miami		74TH ST	25.70243	-80.28849
2016	FP&L	AT&T	2017	2682613	2/10/2016	3/22/2018	New	Miami-Dade	Miami		SW 73RD ST	25.70301	-80.28773
2016	FP&L	AT&T	2018	2682607	2/10/2016	9/26/2017	New	Volusia	Daytona Beach	608	SEAMAN PL.	29.20067	-81.0185
2016	FP&L	AT&T	2018	2682531	2/10/2016	10/19/2018	New	Volusia	Daytona Beach	214	Glenview Blvd	29.2354	-81.0182
2016	FP&L	AT&T	2018	2682525	2/10/2016	7/16/2018	New	Volusia	Daytona Beach	225	Boylston Ave	29.25986	-81.03171
2016	FP&L	AT&T	2018	2682099	2/9/2016	11/20/2017	New	Nassau		2401	Canal Rd	30.30801	-82.01374
2016	FP&L	AT&T	2018	2682084	2/9/2016	10/6/2017	New	Nassau		2232-2250	Carter St	30.30833	-82.01116
2016	FP&L	AT&T	2018	2682081	2/9/2016	10/6/2017	New	Nassau		2459-2493	Canal Rd	30.30836	-82.01377
2016	FP&L	AT&T	2018	2681978	2/9/2016	9/28/2018	New	St Lucie	Fort Pierce	804	BRACK ROAD	27.36823	-80.33317
2016	FP&L	AT&T	2018	2681905	2/9/2016	9/28/2018	New	St Lucie	Fort Pierce	5052	S 25TH STREET	27.37366	-80.3501
2016	FP&L	AT&T	2016	2681692	2/9/2016	4/24/2018	New	Brevard	Melbourne	2520	Ranch Rd	28.06782	-80.70359
2016	FP&L	AT&T	2016	2681345	2/9/2016	4/24/2018	New	Brevard	Melbourne	3400	Ranch Rd	28.05013	-80.70508
2016	FP&L	AT&T	2018	2681322	2/9/2016	4/24/2018	New	Brevard	Melbourne	3400	Ranch Rd	28.04995	-80.70509
2016	FP&L	AT&T	2018	2681310	2/9/2016	10/24/2018	New	Brevard	Melbourne	3400	Ranch Rd	28.04993	-80.70654
2016	FP&L	AT&T	2018	2679251	2/5/2016	10/13/2018	New	St Johns	St Augustine	2831	DEL RIO DR.	29.91686	-81.34353
2016	FP&L	AT&T	2018	2679240	2/5/2016	9/25/2018	New	St Johns	St Augustine	2908	BAY ST.	29.91905	-81.34455
2016	FP&L	AT&T	2018	2679232	2/5/2016	10/13/2018	New	St Johns	St Augustine	2999	BAY ST.	29.92212	-81.3447



## PUBLIC VERSION

Created Year	Owner Company	NTG Company	Updated Year	TicketNumber	CreatedOn	UpdatedOn	TicketType	County	Place	HouseNumber	StreetName	Latitude	Longitude
2016	FP&L	AT&T	2018	2679196	2/5/2016	9/26/2018	New	St Johns	St Augustine	3605	LEWIS SPEEDWAY RD.	29.93398	-81.34502
2016	FP&L	AT&T	2018	2679180	2/5/2016	9/26/2018	New	St Johns	St Augustine	561	TART RD.	29.93773	-81.34777
2016	FP&L	AT&T	2018	2679176	2/5/2016	1/10/2018	New	St Johns	St Augustine	3740	LEWIS SPEEDWAY RD.	29.93785	-81.34359
2016	FP&L	AT&T	2018	2679174	2/5/2016	11/2/2018	New	St Johns	St Augustine	3740	LEWIS SPEEDWAY RD.	29.93813	-81.34405
2016	FP&L	AT&T	2018	2679165	2/5/2016	10/14/2018	New	St Johns	St Augustine		MANUCY RD.	29.93975	-81.34799
2016	FP&L	AT&T	2018	2679087	2/5/2016	8/30/2018	New	Volusia	Daytona Beach	401	N Tomoka Farms Rd	29.18324	-81.09292
2016	FP&L	AT&T	2018	2677436	2/4/2016	11/14/2018	New	Martin	Sewall's Point	51	S Sewalls Point Rd	27.19548	-80.19636
2016	FP&L	AT&T	2018	2677435	2/4/2016	11/14/2018	New	Martin	Sewall's Point	49	S Sewalls Point Rd	27.19597	-80.19665
2016	FP&L	AT&T	2018	2677418	2/4/2016	11/14/2018	New	Martin	Sewall's Point	45	S Sewalls Point Rd	27.19674	-80.19709
2016	FP&L	AT&T	2018	2677416	2/4/2016	11/14/2018	New	Martin	Sewall's Point	41	S Sewalls Point Rd	27.1972	-80.19735
2016	FP&L	AT&T	2018	2677408	2/4/2016	11/14/2018	New	Martin	Sewall's Point	37-41	S Sewalls Point Rd	27.19751	-80.19752
2016	FP&L	AT&T	2018	2677390	2/4/2016	11/14/2018	New	Martin	Sewall's Point	29-35	S Sewalls Point Rd	27.19865	-80.19818
2016	FP&L	AT&T	2018	2677363	2/4/2016	11/14/2018	New	Martin	Sewall's Point	7	S Sewalls Point Rd	27.20181	-80.20002
2016	FP&L	AT&T	2018	2677075	2/4/2016	11/1/2018	New	Miami-Dade	Miami	1130	NW 58th Terrace	25.82925	-80.21507
2016	FP&L	AT&T	2018	2676870	2/4/2016	6/19/2017	New	Miami-Dade	Miami	5901	NW 9th Ave	25.83005	-80.21112
2016	FP&L	AT&T	2018	2676868	2/4/2016	6/23/2017	New	Miami-Dade	Miami	820	NW 60th St	25.83005	-80.21093
2016	FP&L	AT&T	2018	2676766	2/4/2016	4/14/2018	New	Miami-Dade	Miami	765-799	NW 60th St	25.83047	-80.21027
2016	FP&L	AT&T	2018	2676738	2/4/2016	10/27/2017	New	Miami-Dade	Miami	759-763	NW 60th St	25.83048	-80.20993
2016	FP&L	AT&T	2018	2676713	2/4/2016	12/13/2017	New	Columbia	Lake City		NW LAKE JEFFERY RD	30.19386	-82.67244
2016	FP&L	AT&T	2018	2676650	2/4/2016	10/8/2018	New	Broward	Hollywood	2801-2899	North 58th Avenue	26.03545	-80.20397
2016	FP&L	AT&T	2018	2676356	2/4/2016	8/16/2018	New	Volusia	Daytona Beach	19	WILD OLIVE AVE	29.22523	-81.01007
2016	FP&L	AT&T	2016	2676350	2/4/2016	10/15/2018	New	Brevard	Melbourne		BLUFF TERRACE	28.10153	-80.61737
2016	FP&L	AT&T	2017	2676337	2/4/2016	10/15/2018	New	Brevard	Melbourne		PLATT ST	28.07945	-80.61902
2016	FP&L	AT&T	2017	2676331	2/4/2016	10/26/2018	New	Brevard	Melbourne		S GOFF ST	28.07828	-80.61258
2016	FP&L	AT&T	2018	2676328	2/4/2016	10/15/2018	New	Brevard	Melbourne		BA8COCK ST	28.07912	-80.62184
2016	FP&L	AT&T	2017	2676316	2/4/2016	10/15/2018	New	Brevard	Melbourne	1716	PEACHTREE ST	28.08134	-80.62253
2016	FP&L	AT&T	2018	2676313	2/4/2016	9/26/2017	New	Volusia	Daytona Beach	1940	FERN PLACE	29.16652	-81.02746
2016	FP&L	AT&T	2018	2676310	2/4/2016	9/28/2018	New	Volusia	Daytona Beach	920	LONGSHADOW ROAD	29.17457	-81.023
2016	FP&L	AT&T	2018	2676307	2/4/2016	8/31/2018	New	Volusia	Daytona Beach	740	CHICAGO AVE	29.17672	-81.02008
2016	FP&L	AT&T	2018	2676302	2/4/2016	8/31/2018	New	Volusia	Daytona Beach	713	NEW YORK AVE	29.17819	-81.0188
2016	FP&L	AT&T	2018	2675543	2/3/2016	8/1/2018	New	Palm Beach	Boca Raton		EL Rio Trail	26.36643	-80.09529
2016	FP&L	AT&T	2017	2675497	2/3/2016	3/14/2018	New	Miami-Dade	Miami		SW 63RD CT	25.69325	-80.29589
2016	FP&L	AT&T	2017	2675491	2/3/2016	3/14/2018	New	Miami-Dade	Miami		SW 63RD CT	25.6937	-80.29517
2016	FP&L	AT&T	2017	2675483	2/3/2016	3/14/2018	New	Miami-Dade	Miami		SW 63RD CT	25.69405	-80.29594
2016	FP&L	AT&T	2017	2675471	2/3/2016	6/5/2017	New	Miami-Dade	Miami		SW 62ND CT	25.6942	-80.29347
2016	FP&L	AT&T	2017	2675449	2/3/2016	3/14/2018	New	Miami-Dade	Miami		SW 62ND CT	25.6952	-80.29357
2016	FP&L	AT&T	2017	2675403	2/3/2016	3/14/2018	New	Miami-Dade	Miami		SW 85TH ST	25.69196	-80.2997
2016	FP&L	AT&T	2018	2675351	2/3/2016	6/5/2017	New	Miami-Dade	Miami		SW 82ND ST	25.69335	-80.29802
2016	FP&L	AT&T	2018	2675257	2/3/2016	8/1/2018	New	Palm Beach	Boca Raton	1300-1698	NW 7th Ave	26.36308	-80.10162
2016	FP&L	AT&T	2018	2674850	2/3/2016	11/6/2017	New	Putnam	East Palatka	228	South Hwy 17	29.64711	-81.59769
2016	FP&L	AT&T	2018	2674849	2/3/2016	11/6/2017	New	Putnam	East Palatka	228	South Hwy 17	29.64717	-81.59814
2016	FP&L	AT&T	2018	2674821	2/3/2016	11/6/2017	New	Putnam	East Palatka		West of Maters Rd	29.64318	-81.6086
2016	FP&L	AT&T	2018	2674820	2/3/2016	11/6/2017	New	Putnam	East Palatka		West of Maters Rd	29.64318	-81.60917
2016	FP&L	AT&T	2018	2673750	2/2/2016	11/1/2018	New	Broward	Pompano Beach	1465	NE 51st St	26.29376	-80.1042
2016	FP&L	AT&T	2018	2673477	2/2/2016	7/10/2018	New	Palm Beach	Palm Beach	4545	forest Hill Blvd	26.65232	-80.13056
2016	FP&L	AT&T	2018	2673370	2/2/2016	9/6/2018	New	Palm Beach	Palm Beach	5103-5199	Forest Hill Blvd	26.65208	-80.12238
2016	FP&L	AT&T	2018	2673241	2/2/2016	7/10/2018	New	Palm Beach	Palm Beach	4623	Forest Hill Blvd	26.65186	-80.11412
2016	FP&L	AT&T	2018	2673240	2/2/2016	7/10/2018	New	Palm Beach	Palm Beach	4623	Forest Hill Blvd	26.65186	-80.11392
2016	FP&L	AT&T	2018	2672993	2/2/2016	9/28/2018	New	Seminole	Sanford	3355-3449	Mellonville Ave	28.76844	-81.25598
2016	FP&L	AT&T	2018	2672979	2/2/2016	9/28/2018	New	Seminole	Sanford	3355-3449	Mellonville Ave	28.76912	-81.25599
2016	FP&L	AT&T	2018	2672916	2/2/2016	9/10/2018	New	Palm Beach	Palm Beach		BEE LINE HWY	26.91904	-80.31521
2016	FP&L	AT&T	2018	2672912	2/2/2016	9/10/2018	New	Palm Beach	Palm Beach	18000	BEE LINE HWY	26.91873	-80.3147
2016	FP&L	AT&T	2018	2672910	2/2/2016	9/10/2018	New	Palm Beach	Palm Beach		BEE LINE HWY	26.9152	-80.30938
2016	FP&L	AT&T	2018	2672905	2/2/2016	9/10/2018	New	Palm Beach	Palm Beach		BEE LINE HWY	26.91486	-80.30887
2016	FP&L	AT&T	2018	2672896	2/2/2016	9/10/2018	New	Palm Beach	Palm Beach		BEE LINE HWY	26.91453	-80.30838
2016	FP&L	AT&T	2018	2672891	2/2/2016	9/10/2018	New	Palm Beach	Palm Beach		BEE LINE HWY	26.91415	-80.30779
2016	FP&L	AT&T	2018	2672889	2/2/2016	9/10/2018	New	Palm Beach	Palm Beach	17133	BEE LINE HWY	26.91388	-80.30739
2016	FP&L	AT&T	2018	2672882	2/2/2016	9/10/2018	New	Palm Beach	Palm Beach	17133	BEE LINE HWY	26.91372	-80.30715
2016	FP&L	AT&T	2018	2672878	2/2/2016	9/10/2018	New	Palm Beach	Palm Beach	171331	BEE LINE HWY	26.91356	-80.30692
2016	FP&L	AT&T	2018	2672870	2/2/2016	9/10/2018	New	Palm Beach	Palm Beach	17133	BEE LINE HWY	26.91324	-80.30642
2016	FP&L	AT&T	2018	2672799	2/2/2016	9/4/2018	New	Broward	Davie		5 STATE ROAD 7	26.07011	-80.20777
2016	FP&L	AT&T	2018	2672773	2/2/2016	7/25/2018	New	Brevard	West Melbourne	1201-1239	Palm Bay Rd NE	28.03544	-80.63898
2016	FP&L	AT&T	2018	2672771	2/2/2016	7/25/2018	New	Brevard	West Melbourne	1165	Palm Bay Rd NE	28.03546	-80.63997
2016	FP&L	AT&T	2018	2672770	2/2/2016	7/25/2018	New	Brevard	West Melbourne	1125-1165	Palm Bay Rd NE	28.03546	-80.64045
2016	FP&L	AT&T	2018	2672769	2/2/2016	7/25/2018	New	Brevard	West Melbourne	1105	Palm Bay Rd NE	28.03547	-80.64092
2016	FP&L	AT&T	2018	2672767	2/2/2016	7/25/2018	New	Brevard	West Melbourne	1105	Palm Bay Rd NE	28.03548	-80.64178
2016	FP&L	AT&T	2017	2672755	2/2/2016	7/25/2018	New	Brevard	West Melbourne		Riviera Dr NE	28.03496	-80.64574
2016	FP&L	AT&T	2017	2672753	2/2/2016	7/25/2018	New	Brevard	West Melbourne	894	Palm Bay Rd NE	28.03495	-80.64647
2016	FP&L	AT&T	2018	2672752	2/2/2016	7/25/2018	New	Brevard	West Melbourne	854-874	Palm Bay Rd NE	28.03496	-80.64703
2016	FP&L	AT&T	2017	2672751	2/2/2016	7/25/2018	New	Brevard	West Melbourne	840	Palm Bay Rd NE	28.03497	-80.64771
2016	FP&L	AT&T	2017	2672749	2/2/2016	7/25/2018	New	Brevard	West Melbourne	810	Palm Bay Rd NE	28.03498	-80.64847
2016	FP&L	AT&T	2018	2672748	2/2/2016	7/25/2018	New	Brevard	West Melbourne	800	Palm Bay Rd NE	28.03499	-80.64919
2016	FP&L	AT&T	2018	2672746	2/2/2016	7/25/2018	New	Brevard	West Melbourne	752-776	Palm Bay Rd NE	28.03499	-80.64959
2016	FP&L	AT&T	2018	2672745	2/2/2016	7/25/2018	New	Brevard	West Melbourne	738-740	Palm Bay Rd NE	28.03499	-80.65058
2016	FP&L	AT&T	2018	2672744	2/2/2016	7/25/2018	New	Brevard	West Melbourne	738-740	Palm Bay Rd NE	28.03499	-80.65059
2016	FP&L	AT&T	2018	2672735	2/2/2016	7/25/2018	New	Brevard	West Melbourne	1000	Hollywood Blvd	28.03927	-80.65254
2016	FP&L	AT&T	2018	2672734	2/2/2016	7/25/2018	New	Brevard	West Melbourne	1000	Hollywood Blvd	28.04259	-80.65456
2016	FP&L	AT&T	2018	2672426	2/1/2016	10/10/2018	New	Palm Beach	Palm Beach		East Gateway Boulevard	26.54635	-80.09159
2016	FP&L	AT&T	2018	2672334	2/1/2016	9/5/2018	New	Palm Beach	Palm Beach		East Gateway Boulevard	26.54619	-80.09985
2016	FP&L	AT&T	2018	2672247	2/1/2016	9/5/2018	New	Palm Beach	Palm Beach		East Gateway Boulevard	26.54615	-80.10086
2016	FP&L	AT&T	2018	2671511	2/1/2016	10/31/2018	New	St Johns	St Augustine	56	WHITNEY ST.	29.89429	-81.33292



## PUBLIC VERSION

Created Year	Owner Company	NTG Company	Updated Year	TicketNu mber	CreatedOn	UpdatedOn	e	TicketTyp	County	Place	HouseNu mber	StreetName	Latitude	Longitude
2016	FP&L	AT&T	2018	2671496	2/1/2016	10/31/2018	New		St Johns	St Augustine		THEADORE ST.	29.90268	-81.33624
2016	FP&L	AT&T	2018	2670618	1/29/2016	11/14/2018	New		Miami-Dade	Miami	8000-8198	SW 100th St	25.67733	-80.32703
2016	FP&L	AT&T	2018	2670361	1/29/2016	7/14/2018	New		Broward	Hollywood	5963-5999	SW 40th Ave	26.04744	-80.20095
2016	FP&L	AT&T	2018	2670188	1/29/2016	11/2/2018	New		Miami-Dade	Miami	3069-3101	SW 117th Ave	25.74055	-80.38365
2016	FP&L	AT&T	2018	2669677	1/29/2016	1/10/2018	New		St Johns	St Augustine		Lewis Speedway	29.93958	-81.33718
2016	FP&L	AT&T	2018	2669670	1/29/2016	5/14/2018	New		St Johns	St Augustine		Lewis Speedway	29.93965	-81.3372
2016	FP&L	AT&T	2018	2669667	1/29/2016	9/26/2018	New		St Johns	St Augustine		Lewis Speedway	29.93982	-81.33724
2016	FP&L	AT&T	2018	2669665	1/29/2016	10/26/2018	New		St Johns	St Augustine		COUNTY HWY 16	29.94003	-81.33722
2016	FP&L	AT&T	2018	2669659	1/29/2016	9/26/2018	New		St Johns	St Augustine		COUNTY HWY 16	29.94015	-81.33624
2016	FP&L	AT&T	2018	2669657	1/29/2016	11/2/2018	New		St Johns	St Augustine		LEWIS SPEEDWAY	29.9402	-81.33588
2016	FP&L	AT&T	2018	2669653	1/29/2016	9/26/2018	New		St Johns	St Augustine		COUNTY HWY 16	29.94031	-81.33574
2016	FP&L	AT&T	2017	2669618	1/29/2016	10/15/2018	New		Brevard	Melbourne		PEACHTREE ST	28.08538	-80.62247
2016	FP&L	AT&T	2018	2668620	1/28/2016	9/24/2018	New		Martin	Stuart	532	SE Edgewood Dr	27.19837	-80.22419
2016	FP&L	AT&T	2018	2668592	1/28/2016	9/24/2018	New		Martin	Stuart	481	SE Edgewood Dr	27.19918	-80.22486
2016	FP&L	AT&T	2018	2668507	1/28/2016	4/5/2018	New		Martin	Stuart	85-95	SE St Lucie Blvd	27.19968	-80.22586
2016	FP&L	AT&T	2018	2668274	1/28/2016	10/4/2018	New		Brevard	Melbourne	578	N Harbor City Blvd	28.11762	-80.62794
2016	FP&L	AT&T	2018	2668269	1/28/2016	10/4/2018	New		Brevard	Melbourne	729	N Harbor City Blvd	28.11807	-80.62917
2016	FP&L	AT&T	2018	2667159	1/27/2016	10/11/2018	New		Volusia	Ormond Beach	114-124	ANN RUSTIN DR	29.31425	-81.05516
2016	FP&L	AT&T	2018	2665940	1/26/2016	10/22/2018	New		Volusia	Daytona Beach		4237-4239 S Atlantic Ave	29.12593	-80.9546
2016	FP&L	AT&T	2018	2665939	1/26/2016	10/22/2018	New		Volusia	Daytona Beach	4227	S Atlantic Ave	29.12653	-80.95494
2016	FP&L	AT&T	2018	2665937	1/26/2016	10/22/2018	New		Volusia	Daytona Beach	4229-4235	S Atlantic Ave	29.12618	-80.95474
2016	FP&L	AT&T	2018	2665296	1/26/2016	8/8/2018	New		Miami-Dade	Miami		ORIOLE AVE	25.82567	-80.30454
2016	FP&L	AT&T	2018	2665278	1/26/2016	8/8/2018	New		Miami-Dade	Miami		PINE AVE	25.81627	-80.30326
2016	FP&L	AT&T	2018	2665259	1/26/2016	8/8/2018	New		Miami-Dade	Miami		NW 41 ST	25.81214	-80.30263
2016	FP&L	AT&T	2018	2665184	1/26/2016	9/11/2018	New		Brevard	Melbourne	3855	Post Rd	28.1718	-80.68969
2016	FP&L	AT&T	2018	2665095	1/26/2016	2/15/2018	New		Miami-Dade	Miami		NW 10 CT.	25.91349	-80.21702
2016	FP&L	AT&T	2018	2665093	1/26/2016	9/25/2018	New		Miami-Dade	Miami		NW 19 AVE.	25.88913	-80.23068
2016	FP&L	AT&T	2018	2665088	1/26/2016	9/10/2018	New		Palm Beach	Boca Raton			26.33692	-80.20409
2016	FP&L	AT&T	2018	2664605	1/25/2016	4/20/2018	New		Brevard	Palm Bay	102	Americana Blvd NW	28.01095	-80.67231
2016	FP&L	AT&T	2018	2664570	1/25/2016	4/20/2018	New		Brevard	Palm Bay	132	Americana Blvd NW	28.01096	-80.67305
2016	FP&L	AT&T	2018	2664562	1/25/2016	4/20/2018	New		Brevard	Palm Bay	152	Americana Blvd NW	28.01096	-80.67381
2016	FP&L	AT&T	2018	2664556	1/25/2016	4/20/2018	New		Brevard	Palm Bay	182	Americana Blvd NW	28.01095	-80.67454
2016	FP&L	AT&T	2018	2664539	1/25/2016	4/20/2018	New		Brevard	Palm Bay	222	Americana Blvd NW	28.01095	-80.67578
2016	FP&L	AT&T	2018	2664533	1/25/2016	4/20/2018	New		Brevard	Palm Bay	240	Americana Blvd NW	28.01094	-80.67652
2016	FP&L	AT&T	2018	2664523	1/25/2016	4/20/2018	New		Brevard	Palm Bay	252	Americana Blvd NW	28.01094	-80.67727
2016	FP&L	AT&T	2018	2664519	1/25/2016	4/20/2018	New		Brevard	Palm Bay		Americana Blvd NW	28.01093	-80.67801
2016	FP&L	AT&T	2018	2664508	1/25/2016	4/20/2018	New		Brevard	Palm Bay		Avocado Rd NW	28.01093	-80.67901
2016	FP&L	AT&T	2018	2664498	1/25/2016	4/20/2018	New		Brevard	Palm Bay		Avocado Rd NW	28.01092	-80.67956
2016	FP&L	AT&T	2018	2664470	1/25/2016	4/20/2018	New		Brevard	Palm Bay	396	Americana Blvd NW	28.01091	-80.68091
2016	FP&L	AT&T	2018	2663887	1/25/2016	8/31/2018	New		Volusia	Daytona Beach	2313	PENISULA DRIVE	29.19226	-80.99466
2016	FP&L	AT&T	2018	2663880	1/25/2016	8/31/2018	New		Volusia	Daytona Beach	210	BONNER AVE	29.19497	-80.99462
2016	FP&L	AT&T	2018	2663876	1/25/2016	8/31/2018	New		Volusia	Daytona Beach	214	BONNER AVE	29.19497	-80.99418
2016	FP&L	AT&T	2018	2663873	1/25/2016	9/26/2017	New		Volusia	Daytona Beach	126	SUNRIE BLV	29.19979	-80.99653
2016	FP&L	AT&T	2018	2663855	1/25/2016	9/26/2017	New		Volusia	Daytona Beach	328	HILLSIDEDRIVE	29.20991	-81.00358
2016	FP&L	AT&T	2017	2662706	1/22/2016	12/4/2017	New		Volusia	Ormond Beach	31	Julie Dr	29.37575	-81.08368
2016	FP&L	AT&T	2016	2662703	1/22/2016	10/11/2018	New		Volusia	Ormond Beach	25	Julie Dr	29.37579	-81.08276
2016	FP&L	AT&T	2016	2662700	1/22/2016	10/11/2018	New		Volusia	Ormond Beach	19	Julie Dr	29.37583	-81.0817
2016	FP&L	AT&T	2016	2662699	1/22/2016	10/11/2018	New		Volusia	Ormond Beach	15	Julie Dr	29.37585	-81.08112
2016	FP&L	AT&T	2016	2662689	1/22/2016	10/11/2018	New		Volusia	Ormond Beach	104	Ocean Aire Terrace S	29.37587	-81.08018
2016	FP&L	AT&T	2018	2662367	1/21/2016	11/14/2018	New		Broward	Dania	4062	FL-7	26.07349	-80.20602
2016	FP&L	AT&T	2018	2662181	1/21/2016	9/25/2018	New		St Johns	St Augustine	368	CAPE AVE	29.91275	-81.34117
2016	FP&L	AT&T	2018	2662174	1/21/2016	9/20/2018	New		St Johns	St Augustine	424	DAIRY AV.	29.91493	-81.34371
2016	FP&L	AT&T	2017	2662160	1/21/2016	9/25/2018	New		St Johns	St Augustine	2830	N. 3RD ST	29.91735	-81.35043
2016	FP&L	AT&T	2018	2661811	1/21/2016	9/26/2018	New		St Johns	St Augustine		CR 210	30.00723	-81.61127
2016	FP&L	AT&T	2018	2661311	1/21/2016	10/4/2018	New		Palm Beach	Palm Beach	2518	Haverhill Rd N	26.71471	-80.11889
2016	FP&L	AT&T	2018	2661308	1/21/2016	10/4/2018	New		Palm Beach	Palm Beach	2518	Haverhill Rd N	26.71427	-80.11891
2016	FP&L	AT&T	2018	2661302	1/21/2016	10/4/2018	New		Palm Beach	Palm Beach	4903	Orlando Ave	26.71751	-80.11742
2016	FP&L	AT&T	2018	2661299	1/21/2016	10/4/2018	New		Palm Beach	Palm Beach	4875	Orlando Ave	26.7175	-80.11713
2016	FP&L	AT&T	2018	2661294	1/21/2016	8/27/2018	New		Palm Beach	Palm Beach	4843	Orlando Ave	26.71749	-80.11645
2016	FP&L	AT&T	2018	2661291	1/21/2016	8/27/2018	New		Palm Beach	Palm Beach	4843	Orlando Ave	26.71748	-80.11623
2016	FP&L	AT&T	2018	2661289	1/21/2016	8/27/2018	New		Palm Beach	Palm Beach	4805	Orlando Ave	26.71747	-80.11591
2016	FP&L	AT&T	2018	2661287	1/21/2016	8/27/2018	New		Palm Beach	Palm Beach	4805	Orlando Ave	26.71746	-80.11563
2016	FP&L	AT&T	2018	2661264	1/21/2016	8/27/2018	New		Palm Beach	Palm Beach	4763	Orlando Ave	26.71744	-80.1151
2016	FP&L	AT&T	2018	2661261	1/21/2016	8/27/2018	New		Palm Beach	Palm Beach	4763	Orlando Ave	26.71744	-80.11495
2016	FP&L	AT&T	2018	2661256	1/21/2016	8/27/2018	New		Palm Beach	Palm Beach	4737	Orlando Ave	26.71741	-80.11487
2016	FP&L	AT&T	2018	2661253	1/21/2016	8/27/2018	New		Palm Beach	Palm Beach	4727	Orlando Ave	26.71741	-80.11453
2016	FP&L	AT&T	2018	2661251	1/21/2016	8/27/2018	New		Palm Beach	Palm Beach	4719	Orlando Ave	26.7174	-80.11422
2016	FP&L	AT&T	2018	2661249	1/21/2016	8/27/2018	New		Palm Beach	Palm Beach	4699	Orlando Ave	26.71739	-80.11392
2016	FP&L	AT&T	2018	2661246	1/21/2016	8/27/2018	New		Palm Beach	Palm Beach	4691	Orlando Ave	26.71739	-80.11376
2016	FP&L	AT&T	2018	2661245	1/21/2016	8/27/2018	New		Palm Beach	Palm Beach	4683-4691	Orlando Ave	26.71738	-80.11347
2016	FP&L	AT&T	2018	2661241	1/21/2016	8/27/2018	New		Palm Beach	Palm Beach	4683-4691	Orlando Ave	26.71737	-80.11315
2016	FP&L	AT&T	2018	2661233	1/21/2016	8/27/2018	New		Palm Beach	Palm Beach	4683-4691	Orlando Ave	26.71736	-80.11283
2016	FP&L	AT&T	2018	2661229	1/21/2016	10/4/2018	New		Palm Beach	Palm Beach	4603	Orlando Ave	26.71735	-80.11247
2016	FP&L	AT&T	2018	2661224	1/21/2016	8/27/2018	New		Palm Beach	Palm Beach	4595	Orlando Ave	26.71735	-80.1121
2016	FP&L	AT&T	2018	2661215	1/21/2016	4/20/2018	New		Brevard	Palm Bay		Minton Rd	28.01091	-80.67186
2016	FP&L	AT&T	2018	2661205	1/21/2016	10/5/2018	New		Palm Beach	Palm Beach	4561-4595	Orlando Ave	26.71739	-80.11183
2016	FP&L	AT&T	2018	2660051	1/20/2016	5/3/2018	New		Miami-Dade	Miami	784	NW 63rd St	25.83266	-80.21018
2016	FP&L	AT&T	2018	2660018	1/20/2016	9/27/2018	New		Miami-Dade	Miami	789	NW 63rd St	25.8331	-80.21036
2016	FP&L	AT&T	2018	2659662	1/20/2016	3/19/2018	New		Miami-Dade	Miami	760	NW 65th St	25.83414	-80.20992
2016	FP&L	AT&T	2018	2659554	1/20/2016	4/14/2018	New		Miami-Dade	Miami	6901-6999	NW 8th Ave	25.83855	-80.21075
2016	FP&L	AT&T	2018	2659525	1/20/2016	11/7/2018	New		Volusia	Daytona Beach	1800	S Nova Rd	29.16654	-81.02407



# PUBLIC VERSION

Created Year	Owner Company	NTG Company	Updated Year	TicketNu mber	CreatedOn	UpdatedOn	e	TicketTyp	County	Place	HouseNu mber	StreetName	Latitude	Longitude
2016	FP&L	AT&T	2018	2659524	1/20/2016	11/14/2018	New	Volusia	Daytona Beach	1800	S Nova Rd		29.16685	-81.02423
2016	FP&L	AT&T	2018	2659517	1/20/2016	11/7/2018	New	Volusia	Daytona Beach	1762-1774	S Nova Rd		29.16729	-81.02445
2016	FP&L	AT&T	2018	2659508	1/20/2016	11/7/2018	New	Volusia	Daytona Beach	996	Gary Blvd		29.16888	-81.02528
2016	FP&L	AT&T	2018	2659489	1/20/2016	11/7/2018	New	Volusia	Daytona Beach	1728	S Nova Rd		29.17138	-81.02663
2016	FP&L	AT&T	2018	2659487	1/20/2016	11/7/2018	New	Volusia	Daytona Beach	1720	S Nova Rd		29.17174	-81.02683
2016	FP&L	AT&T	2018	2659481	1/20/2016	11/7/2018	New	Volusia	Daytona Beach	1706	S Nova Rd		29.17214	-81.02706
2016	FP&L	AT&T	2018	2659478	1/20/2016	11/7/2018	New	Volusia	Daytona Beach	1007	June Terrace		29.17258	-81.02732
2016	FP&L	AT&T	2018	2659473	1/20/2016	11/7/2018	New	Volusia	Daytona Beach	1660	S Nova Rd		29.17352	-81.02798
2016	FP&L	AT&T	2018	2659472	1/20/2016	11/7/2018	New	Volusia	Daytona Beach	1660	S Nova Rd		29.17378	-81.02818
2016	FP&L	AT&T	2018	2659461	1/20/2016	11/14/2018	New	Volusia	Daytona Beach		Restarrick Ave		29.17427	-81.02764
2016	FP&L	AT&T	2018	2658025	1/19/2016	8/1/2018	New	Palm Beach	Boca Raton	301-399	SW 13th Ave		26.34606	-80.11346
2016	FP&L	AT&T	2018	2656210	1/15/2016	8/28/2018	New	Volusia	Ormond Beach	924	Oleander Ave		29.26677	-81.03213
2016	FP&L	AT&T	2018	2656194	1/15/2016	4/5/2018	New	Martin	Stuart	2356-2374	SW Murphy Rd		27.18684	-80.2946
2016	FP&L	AT&T	2018	2655109	1/14/2016	9/19/2018	New	Palm Beach	Delray Beach	1801	Congress Ave		26.46516	-80.07067
2016	FP&L	AT&T	2018	2655050	1/14/2016	9/6/2018	New	Palm Beach	Delray Beach				26.46494	-80.07061
2016	FP&L	AT&T	2018	2653435	1/13/2016	9/25/2018	New	Palm Beach	Greenacres City				26.61975	-80.14867
2016	FP&L	AT&T	2018	2653433	1/13/2016	10/25/2018	New	Palm Beach	Greenacres City				26.6206	-80.14867
2016	FP&L	AT&T	2018	2651572	1/12/2016	10/22/2018	New	Miami-Dade	North Miami	13377-1337	Arch Creek Rd		25.8995	-80.16363
2016	FP&L	AT&T	2018	2651565	1/12/2016	8/24/2018	New	Miami-Dade	North Miami	1682-1686	NE 135th St		25.90029	-80.16389
2016	FP&L	AT&T	2018	2651564	1/12/2016	8/24/2018	New	Miami-Dade	North Miami	1606-1648	NE 135th St		25.90027	-80.16448
2016	FP&L	AT&T	2018	2651105	1/11/2016	8/21/2018	New	Broward	Pompano Beach	801	5 SIXIE HWY (NORTHBOUND)		26.21897	-81.02999
2016	FP&L	AT&T	2018	2650135	1/11/2016	9/28/2018	New	Volusia		1173	Essex Rd		29.22531	-81.0611
2016	FP&L	AT&T	2018	2649585	1/8/2016	7/26/2018	New	Broward	Plantation	11100	W Sunrise Blvd		26.14566	-80.29685
2016	FP&L	AT&T	2018	2649583	1/8/2016	7/26/2018	New	Broward	Plantation		W Sunrise Blvd		26.14559	-80.29704
2016	FP&L	AT&T	2018	2649503	1/8/2016	10/19/2018	New	Miami-Dade	Cutler	16330	SW 80 AVE		25.61873	-80.32276
2016	FP&L	AT&T	2018	2648968	1/8/2016	7/12/2018	New	Miami-Dade	Miami		R/O 218 NE 51 ST		25.8226	-80.19136
2016	FP&L	AT&T	2018	2648096	1/7/2016	6/19/2018	New	Martin	Stuart	503	SE Flamingo Ave		27.19606	-80.22565
2016	FP&L	AT&T	2018	2648093	1/7/2016	6/19/2018	New	Martin	Stuart	1510	SE 5th St		27.19605	-80.22625
2016	FP&L	AT&T	2018	2648090	1/7/2016	12/28/2017	New	Martin	Stuart	1510	SE 5th St		27.19591	-80.22626
2016	FP&L	AT&T	2018	2648071	1/7/2016	12/28/2017	New	Martin	Stuart	523	SE Dolphin Dr		27.19522	-80.22626
2016	FP&L	AT&T	2018	2648051	1/7/2016	4/4/2018	New	Martin	Stuart		SE 6th St		27.1949	-80.22692
2016	FP&L	AT&T	2018	2648021	1/7/2016	4/4/2018	New	Martin	Stuart	1602	E 8th St		27.19279	-80.22626
2016	FP&L	AT&T	2018	2647959	1/7/2016	12/28/2017	New	Martin	Stuart	1600	E 7th St		27.1937	-80.22626
2016	FP&L	AT&T	2018	2647913	1/7/2016	6/19/2018	New	Martin	Stuart	1101-1107	SE 7th St		27.19389	-80.23348
2016	FP&L	AT&T	2018	2647746	1/7/2016	6/19/2018	New	Martin	Stuart	516	SE Alamanda Way		27.19565	-80.23389
2016	FP&L	AT&T	2018	2647693	1/7/2016	6/19/2018	New	Martin	Stuart	600	SE Alamanda Way		27.19494	-80.2339
2016	FP&L	AT&T	2018	2647679	1/7/2016	6/19/2018	New	Martin	Stuart	1100	SE Theresa St		27.19426	-80.23353
2016	FP&L	AT&T	2018	2647322	1/7/2016	9/24/2018	New	Brevard	Cocoa	107	Esther DR		28.33529	-80.61088
2016	FP&L	AT&T	2018	2647315	1/7/2016	9/24/2018	New	Brevard	Cocoa	211	N 3rd St		28.32372	-80.6105
2016	FP&L	AT&T	2018	2647070	1/7/2016	10/8/2018	New	Brevard	Merritt Island	20	Merritt Island		28.37243	-80.70062
2016	FP&L	AT&T	2018	2646488	1/6/2016	1/11/2018	New	Broward	Hallandale	108	SW 3 AVE		25.9843	-80.15121
2016	FP&L	AT&T	2018	2646482	1/6/2016	1/2/2018	New	Broward	Hallandale	109	SW 3 AVE		25.9843	-80.15121
2016	FP&L	AT&T	2018	2646376	1/6/2016	1/11/2018	New	Broward	Hallandale	134	NW 6 AVE		25.98765	-80.15422
2016	FP&L	AT&T	2018	2646342	1/6/2016	1/11/2018	New	Broward	Hallandale	29	NW 6 Ave		25.98615	-80.1541
2016	FP&L	AT&T	2018	2646154	1/6/2016	10/8/2018	New	Brevard	Merritt Island	5	TROPICAL TRL		28.23104	-80.6512
2016	FP&L	AT&T	2017	2646133	1/6/2016	10/8/2018	New	Brevard	Merritt Island	10620	S TROPICAL TRL		28.16733	-80.61796
2016	FP&L	AT&T	2017	2646123	1/6/2016	10/8/2018	New	Brevard	Merritt Island	10710	S TROPICAL TRL		28.165	-80.6167
2016	FP&L	AT&T	2018	2645951	1/6/2016	9/13/2017	New	Miami-Dade	Miami	636	NE 117 ST		25.88291	-80.18529
2016	FP&L	AT&T	2018	2645802	1/6/2016	10/26/2018	New	Palm Beach	Palm Beach		SW 5TH ST		27.23949	-80.84308
2016	FP&L	AT&T	2018	2645705	1/6/2016	10/19/2018	New	Miami-Dade	Miami		SW 115 RD		25.57619	-80.37832
2016	FP&L	AT&T	2018	2645702	1/6/2016	10/19/2018	New	Miami-Dade	Miami		SW 115 AVE		25.57801	-80.37852
2016	FP&L	AT&T	2018	2645698	1/6/2016	2/15/2018	New	Miami-Dade	Miami		NW 7TH AVE		25.89323	-80.21002
2016	FP&L	AT&T	2018	2645677	1/6/2016	8/6/2018	New	Miami-Dade	Biscayne Park		NE 118 ST		25.884	-80.18395
2016	FP&L	AT&T	2018	2644704	1/5/2016	8/15/2018	New	Volusia	Port Orange	625	BEACH STREET		29.22426	-81.02461
2016	FP&L	AT&T	2018	2643136	1/4/2016	10/23/2018	New	Miami-Dade	Florida City	UNK	NW 1 ST			
2016	FP&L	AT&T	2018	2642981	1/4/2016	10/30/2018	New	Broward	Cooper City	12537-12537	Stirling Rd		26.0442	-80.3151
2017	FP&L	AT&T	2018	3369375	12/28/2017	10/29/2018	New	St Johns	St Augustine Beach	860	16th St		29.85537	-81.29118
2017	FP&L	AT&T	2018	3358198	12/15/2017	8/29/2018	Transfer	Palm Beach	West Palm Beach	f 2700	georgia ave			
2017	FP&L	AT&T	2018	3357818	12/15/2017	11/8/2018	New	St Lucie	Port St Lucie		SE Village Green Dr		27.29973	-80.29683
2017	FP&L	AT&T	2018	3352155	12/11/2017	10/24/2018	New	Brevard	Palm Bay		Bayside Lakes Blvd SE		27.9518	-80.66937
2017	FP&L	AT&T	2018	3350731	12/8/2017	11/1/2018	New	Volusia	Edgewater		CREEK ROAD		28.9405	-80.94101
2017	FP&L	AT&T	2018	3346662	12/5/2017	11/2/2018	New	Volusia	Ormond Beach	317	FOREST HILLS BLV		29.27005	-81.08359
2017	FP&L	AT&T	2018	3344734	12/4/2017	11/5/2018	New	Miami-Dade	Miami Beach	1061	EUCLED AVE		25.78164	-80.13462
2017	FP&L	AT&T	2018	3340041	11/29/2017	10/19/2018	New	Volusia	Daytona Beach	114	S Hollywood Ave		29.22324	-81.01082
2017	FP&L	AT&T	2018	3340040	11/29/2017	10/19/2018	New	Volusia	Daytona Beach	116	S Hollywood Ave		29.22305	-81.01071
2017	FP&L	AT&T	2018	3338478	11/28/2017	7/16/2018	New	Volusia	Daytona Beach	434-440	Pelican Ave		29.25358	-81.02167
2017	FP&L	AT&T	2018	3337576	11/27/2017	10/24/2018	New	Brevard	Palm Bay	1428-1498	Malabar Rd		27.99876	-80.71555
2017	FP&L	AT&T	2018	3337575	11/27/2017	5/11/2018	New	Brevard	Palm Bay	1428-1498	Malabar Rd		27.99876	-80.71621
2017	FP&L	AT&T	2018	3337388	11/27/2017	5/11/2018	New	Brevard	Palm Bay		Bending Branch Ln		27.99876	-80.71687
2017	FP&L	AT&T	2018	3331388	11/17/2017	10/17/2018	New	Nassau	Yulee	85363	David Rd		30.5899	-81.58179
2017	FP&L	AT&T	2018	3325000	11/10/2017	10/30/2018	New	Miami-Dade	Miami	1280	NW 14 AVE		25.78595	-80.21897
2017	FP&L	AT&T	2018	3324572	11/9/2017	10/29/2018	New	Miami-Dade	Miami	1500	N. RIVER DR		25.78624	-80.22102
2017	FP&L	AT&T	2018	3324570	11/9/2017	10/29/2018	New	Miami-Dade	Miami	1490	N. RIVER DR		25.78606	-80.22055
2017	FP&L	AT&T	2018	3324568	11/9/2017	10/29/2018	New	Miami-Dade	Miami	1450	N. RIVER DR		25.78591	-80.22013
2017	FP&L	AT&T	2018	3324566	11/9/2017	10/29/2018	New	Miami-Dade	Miami	1420	N. RIVER DR		25.78573	-80.2196
2017	FP&L	AT&T	2018	3324565	11/9/2017	10/29/2018	New	Miami-Dade	Miami	1400	12 ST		25.78573	-80.21962
2017	FP&L	AT&T	2018	3324564	11/9/2017	10/29/2018	New	Miami-Dade	Miami	1400	RIVER DR.		25.78555	-80.21911
2017	FP&L	AT&T	2018	3316578	11/2/2017	7/28/2018	New	Broward	Dania	2360	SW 45th St		26.06617	-80.17261
2017	FP&L	AT&T	2018	3316557	11/2/2017	7/18/2018	New	Broward	Dania	2500-2512	SW 45th St		26.06614	-80.17405
2017	FP&L	AT&T	2018	3316556	11/2/2017	7/18/2018	New	Broward	Dania	2514-2598	SW 45th St		26.06613	-80.17437
2017	FP&L	AT&T	2018	3316555	11/2/2017	10/26/2018	New	Broward	Dania	2514-2598	SW 45th St		26.06613	-80.17467



## PUBLIC VERSION

Created Year	Owner Company	NTG Company	Updated Year	Ticket Number	Created On	Updated On	Ticket Type	County	Place	House Number	Street Name	Latitude	Longitude
2017	FP&L	AT&T	2018	3316183	11/2/2017	11/9/2018	New	Palm Beach	Palm Beach	6001-6061	5 Congress Ave	26.5873	-80.09421
2017	FP&L	AT&T	2018	3313382	10/31/2017	11/5/2018	New	Volusia	Edgewater	301-499	5 Old County Rd	28.98673	-80.90936
2017	FP&L	AT&T	2018	3310490	10/27/2017	11/29/2017	New	Miami-Dade	Miami	8440-8472	NW 27th Ave	25.85158	-80.24252
2017	FP&L	AT&T	2018	3304334	10/20/2017	9/28/2018	Pole Replac	Miami-Dade	Miami	1298	NW 29th St	25.80309	-80.21735
2017	FP&L	AT&T	2018	3298084	10/13/2017	10/11/2018	New	Seminole	Sanford	5951-5999	Wayside Dr	28.80985	-81.36615
2017	FP&L	AT&T	2018	3298081	10/13/2017	10/11/2018	New	Seminole	Sanford	151	Center Rd	28.80989	-81.36565
2017	FP&L	AT&T	2018	3298074	10/13/2017	10/11/2018	New	Seminole	Sanford	5901-5949	Wayside Dr	28.80943	-81.36567
2017	FP&L	AT&T	2018	3297671	10/13/2017	2/27/2018	New	Palm Beach	Loxahatchee	20960	59TH LN N	26.75784	-80.36347
2017	FP&L	AT&T	2018	3297659	10/13/2017	8/29/2018	New	Palm Beach	Loxahatchee	20960	59TH LN N	26.76542	-80.37659
2017	FP&L	AT&T	2018	3294409	10/10/2017	8/1/2018	Pole Replac	Miami-Dade	North Miami Beach	1870	NE 157TH TER	25.92049	-80.16213
2017	FP&L	AT&T	2018	3293644	10/10/2017	8/9/2018	New	St Lucie	Fort Pierce	31-61	La Villa Way	27.55114	-80.38975
2017	FP&L	AT&T	2018	3292297	10/9/2017	7/17/2018	New	Volusia	Holly Hill	1133	CAVE AVENUE	29.24527	-81.04766
2017	FP&L	AT&T	2018	3288208	10/4/2017	10/3/2018	New	Palm Beach	Jupiter	15382	81ST TER N	26.90227	-80.16204
2017	FP&L	AT&T	2018	3285858	10/2/2017	4/30/2018	New	Palm Beach	Palm Beach		F/O 7401 N FEDERAL HWY	26.41565	-80.07542
2017	FP&L	AT&T	2018	3285857	10/2/2017	4/30/2018	New	Palm Beach	Palm Beach		F/O 7531 N FEDERAL HWY	26.41656	-80.0752
2017	FP&L	AT&T	2018	3285856	10/2/2017	4/30/2018	New	Palm Beach	Palm Beach		NE/O C/O N FEDERAL HWY MIDC	26.41721	-80.07512
2017	FP&L	AT&T	2018	3285855	10/2/2017	4/30/2018	New	Palm Beach	Palm Beach		F/O 7531 N FEDERAL HWY	26.41686	-80.07518
2017	FP&L	AT&T	2018	3285852	10/2/2017	4/30/2018	New	Palm Beach	Palm Beach		F/O 7001 N FEDERAL HWY	26.41243	-80.07601
2017	FP&L	AT&T	2018	3285812	10/2/2017	7/30/2018	New	St Lucie	Port St Lucie	2766	GREEN RIVER PKWY	27.29862	-80.26697
2017	FP&L	AT&T	2018	3283266	9/28/2017	9/27/2018	New	Volusia	Port Orange	1146	HERBERT STREET	29.13586	-81.01476
2017	FP&L	AT&T	2018	3283265	9/28/2017	9/27/2018	New	Volusia	Port Orange	1136	HERBERT STREET	29.13629	-81.01447
2017	FP&L	AT&T	2018	3283261	9/28/2017	8/15/2018	New	Volusia	Port Orange	R/O 109	MOONSTONE	29.14098	-81.01223
2017	FP&L	AT&T	2018	3280978	9/26/2017	9/28/2018	New	Seminole	Sanford	505	BURTON LN	28.81615	-81.29563
2017	FP&L	AT&T	2018	3274327	9/18/2017	9/28/2018	New	Brevard	Rockledge		R/O 20 HARDEE CIR N	28.34571	-80.72442
2017	FP&L	AT&T	2018	3272114	9/14/2017	9/14/2017	New	Martin	Stuart	3006-3054	Florida 76	27.16581	-80.2502
2017	FP&L	AT&T	2018	3269996	9/12/2017	3/12/2018	New	Miami-Dade	Miami		R/O 6333 NW 74 AVE	25.83079	-80.31603
2017	FP&L	AT&T	2018	3269995	9/12/2017	3/12/2018	New	Miami-Dade	Miami		R/O 6326 NW 74 AVE	25.83065	-80.31532
2017	FP&L	AT&T	2018	3269986	9/12/2017	3/12/2018	New	Miami-Dade	Miami		R/O 6323 NW 74 AVE	25.8307	-80.31646
2017	FP&L	AT&T	2018	3269981	9/12/2017	3/12/2018	New	Miami-Dade	Miami		R/O 6323 NW 74 AVE	25.83069	-80.3169
2017	FP&L	AT&T	2018	3269977	9/12/2017	3/12/2018	New	Miami-Dade	Miami		R/O 6323 NW 74 AVE	25.83069	-80.31723
2017	FP&L	AT&T	2018	3266849	9/7/2017	7/9/2018	New	Palm Beach	Palm Beach	14360	OTTER RD	26.88704	-80.24009
2017	FP&L	AT&T	2018	3266005	9/6/2017	10/17/2018	New	Volusia	Daytona Beach	267	MORNINGSIDE AVE	29.25732	-81.02855
2017	FP&L	AT&T	2018	3263845	9/5/2017	2/27/2018	New	Miami-Dade	Miami	7245	NW 44 ST	25.81432	-80.31464
2017	FP&L	AT&T	2018	3262423	8/31/2017	5/4/2018	New	Volusia	Ormond Beach	510	JOHN ANDERSON DR	29.3016	-81.05412
2017	FP&L	AT&T	2018	3262422	8/31/2017	10/19/2018	New	Volusia	Ormond Beach	510	JOHN ANDERSON DR	29.3016	-81.05412
2017	FP&L	AT&T	2018	3262420	8/31/2017	10/19/2018	New	Volusia	Ormond Beach	510	JOHN ANDERSON DR	29.3016	-81.05412
2017	FP&L	AT&T	2018	3261893	8/31/2017	11/14/2018	New	Miami-Dade	Miami	19481	SW 200th St	25.57958	-80.50692
2017	FP&L	AT&T	2018	3261616	8/31/2017	7/13/2018	New	Brevard	Titusville		KNOX MCRAE DR	28.56488	-80.80243
2017	FP&L	AT&T	2018	3261452	8/31/2017	11/9/2018	New	Putnam	Satsuma	115	Payne Rd	29.58026	-81.62233
2017	FP&L	AT&T	2018	3261296	8/31/2017	11/5/2018	New	Miami-Dade	Miami		R/O 2140 NW 21ST TER	25.79681	-80.21621
2017	FP&L	AT&T	2018	3257804	8/28/2017	8/29/2018	New	Palm Beach	Delray Beach	F/O 4823	W ATLANTIC AVE	26.45801	-80.12064
2017	FP&L	AT&T	2018	3257803	8/28/2017	8/29/2018	New	Palm Beach	Delray Beach	F/O 4823	W ATLANTIC AVE	26.45802	-80.12028
2017	FP&L	AT&T	2018	3257797	8/28/2017	8/29/2018	New	Palm Beach	Delray Beach	F/O 4823	W ATLANTIC AVE	26.45802	-80.11987
2017	FP&L	AT&T	2018	3256956	8/28/2017	6/23/2018	New	Martin	Indiantown	25820	SW KANNER HWY	26.98567	-80.61006
2017	FP&L	AT&T	2018	3256955	8/28/2017	6/23/2018	New	Martin	Indiantown	25820	SW KANNER HWY	26.9856	-80.6104
2017	FP&L	AT&T	2018	3256953	8/28/2017	6/23/2018	New	Martin	Indiantown	25820	SW KANNER HWY	26.98704	-80.60127
2017	FP&L	AT&T	2018	3256952	8/28/2017	6/23/2018	New	Martin	Indiantown	25820	SW KANNER HWY	26.98704	-80.60157
2017	FP&L	AT&T	2018	3256951	8/28/2017	6/23/2018	New	Martin	Indiantown	25820	SW KANNER HWY	26.98697	-80.60207
2017	FP&L	AT&T	2018	3256949	8/28/2017	6/23/2018	New	Martin	Indiantown	25820	SW KANNER HWY	26.98629	-80.60646
2017	FP&L	AT&T	2018	3256948	8/28/2017	6/23/2018	New	Martin	Indiantown	25820	SW KANNER HWY	26.98625	-80.60684
2017	FP&L	AT&T	2018	3256947	8/28/2017	6/23/2018	New	Martin	Indiantown	23100	SW KANNER HWY	27.00155	-80.57
2017	FP&L	AT&T	2018	3256946	8/28/2017	6/23/2018	New	Martin	Indiantown	23100	SW KANNER HWY	27.00136	-80.57028
2017	FP&L	AT&T	2018	3256945	8/28/2017	6/23/2018	New	Martin	Indiantown	22500	SW KANNER HWY	27.00632	-80.56047
2017	FP&L	AT&T	2018	3256941	8/28/2017	6/23/2018	New	Martin	Indiantown	18500	US 441	26.96129	-80.60972
2017	FP&L	AT&T	2018	3256940	8/28/2017	6/23/2018	New	Martin	Indiantown	18500	US 441	26.96082	-80.60972
2017	FP&L	AT&T	2018	3256931	8/28/2017	6/23/2018	New	Martin	Indiantown	18500	US 441	26.95868	-80.60955
2017	FP&L	AT&T	2018	3256930	8/28/2017	6/23/2018	New	Martin	Indiantown	18500	US 441	26.95821	-80.60957
2017	FP&L	AT&T	2018	3256929	8/28/2017	6/23/2018	New	Martin	Indiantown	18500	US 441	26.95771	-80.60954
2017	FP&L	AT&T	2018	3256430	8/28/2017	3/3/2018	New	Palm Beach	Loxahatchee			26.77026	-80.33768
2017	FP&L	AT&T	2018	3254808	8/24/2017	11/7/2018	New	Volusia	Holly Hill		COMMERCIAL ST	29.23487	-81.03917
2017	FP&L	AT&T	2018	3250976	8/24/2017	11/7/2018	New	Volusia	Holly Hill			29.22987	-81.03735
2017	FP&L	AT&T	2018	3250962	8/24/2017	11/7/2018	New	Volusia	Holly Hill			29.23127	-81.03435
2017	FP&L	AT&T	2018	3250953	8/24/2017	11/7/2018	New	Volusia	Holly Hill			29.2329	-81.03047
2017	FP&L	AT&T	2018	3250952	8/24/2017	11/7/2018	New	Volusia	Holly Hill			29.23307	-81.03007
2017	FP&L	AT&T	2018	3245825	8/19/2017	10/12/2018	New	Volusia	Daytona Beach	332	WOODLAND AVE	29.25819	-81.02591
2017	FP&L	AT&T	2018	3245823	8/19/2017	10/17/2018	New	Volusia	Daytona Beach	324	PELICAN AVE	29.25359	-81.02492
2017	FP&L	AT&T	2018	3245451	8/18/2017	4/30/2018	New	Palm Beach	Boca Raton	555	NW 50 PL	26.39385	-80.09026
2017	FP&L	AT&T	2018	3245446	8/18/2017	4/30/2018	New	Palm Beach	Boca Raton	4975	NW 5 TER	26.39326	-80.08981
2017	FP&L	AT&T	2018	3245440	8/18/2017	4/30/2018	New	Palm Beach	Boca Raton	4443	NW 5 AVE	26.39046	-80.09087
2017	FP&L	AT&T	2018	3243312	8/16/2017	8/29/2018	New	Palm Beach	Mangonia Park		C/O NORTH SHORE DR	26.75416	-80.07759
2017	FP&L	AT&T	2018	3238473	8/12/2017	11/7/2018	New	Volusia	Holly Hill	234	14th ST	29.25192	-81.04308
2017	FP&L	AT&T	2018	3238472	8/12/2017	5/25/2018	New	Volusia	Holly Hill		2ND STREET	29.22955	-81.03128
2017	FP&L	AT&T	2018	3238467	8/12/2017	10/12/2018	New	Volusia	Holly Hill	227	BAINBRIDGE	29.22979	-81.03378
2017	FP&L	AT&T	2018	3238466	8/12/2017	10/12/2018	New	Volusia	Holly Hill	A/F 80	STATE AVE	29.23582	-81.03795
2017	FP&L	AT&T	2018	3235798	8/10/2017	10/3/2018	New	Palm Beach	Riviera Beach	E/O 3130	AVENUE H W	26.78864	-80.06328
2017	FP&L	AT&T	2018	3235141	8/9/2017	10/9/2018	Transfer	Palm Beach	Loxahatchee	2695	B RD	26.71591	-80.28964
2017	FP&L	AT&T	2018	3235086	8/9/2017	8/29/2018	Other	Palm Beach	Palm Beach	f 3062	floweva st		
2017	FP&L	AT&T	2018	3234779	8/9/2017	9/17/2018	New	Miami-Dade	Hialeah	590	E 25TH ST	25.84432	-80.27057
2017	FP&L	AT&T	2018	3229073	8/3/2017	11/14/2018	New	Volusia	Ormond Beach	509	S Nova Rd	29.26573	-81.07807
2017	FP&L	AT&T	2018	3229062	8/3/2017	11/14/2018	New	Volusia	Ormond Beach	661	S Nova Rd	29.26523	-81.0778
2017	FP&L	AT&T	2018	3229053	8/3/2017	11/14/2018	New	Volusia	Ormond Beach	661	S Nova Rd	29.26523	-81.0778



# PUBLIC VERSION

Created Year	Owner Company	NTG Company	Updated Year	TicketNumber	CreatedOn	UpdatedOn	TicketType	County	Place	HouseNumber	StreetName	Latitude	Longitude
2017	FP&L	AT&T	2017	3228545	8/2/2017	8/2/2017	Other	Orange	Orlando	R 886	PARK MANOR DR		
2017	FP&L	AT&T	2017	3228525	8/2/2017	8/2/2017	Other	Orange	Orlando	R 904	PARK MANOR DR		
2017	FP&L	AT&T	2017	3228522	8/2/2017	8/2/2017	Other	Orange	Orlando	R 1132	BUTTERCUP LN		
2017	FP&L	AT&T	2017	3228518	8/2/2017	8/2/2017	Other	Orange	Orlando	R 10935	FERNANDO ST		
2017	FP&L	AT&T	2017	3228514	8/2/2017	8/2/2017	Other	Orange	Orlando	R 10715	FERNANDO ST		
2017	FP&L	AT&T	2017	3228481	8/2/2017	8/2/2017	Other	Orange	Orlando	r 1526	park manor dr		
2017	FP&L	AT&T	2018	3227464	8/2/2017	6/19/2018	New	Indian River	Vero Beach	195	66th Ave SW	27.60068	-80.46345
2017	FP&L	AT&T	2018	3227463	8/2/2017	6/19/2018	New	Indian River	Vero Beach	195	66th Ave SW	27.60006	-80.46346
2017	FP&L	AT&T	2018	3227462	8/2/2017	6/19/2018	New	Indian River	Vero Beach	475	66th Ave SW	27.59541	-80.46351
2017	FP&L	AT&T	2018	3227458	8/2/2017	6/19/2018	New	Indian River	Vero Beach	505	66th Ave SW	27.59326	-80.46353
2017	FP&L	AT&T	2018	3227457	8/2/2017	6/19/2018	New	Indian River	Vero Beach	625	66th Ave SW	27.59268	-80.46353
2017	FP&L	AT&T	2018	3227451	8/2/2017	6/19/2018	New	Indian River	Vero Beach	625	66th Ave SW	27.5921	-80.46354
2017	FP&L	AT&T	2018	3225261	7/31/2017	10/31/2018	New	Broward	Fort Lauderdale		NW 10 ST.	26.06307	-80.15133
2017	FP&L	AT&T	2018	3219460	7/25/2017	6/27/2018	New	Putnam	Palatka	109	S 3RD ST	29.64606	-81.63116
2017	FP&L	AT&T	2018	3218473	7/24/2017	10/9/2018	New	Palm Beach	Palm Beach	11	MANDARIN BLVD	26.76548	-80.33104
2017	FP&L	AT&T	2018	3218469	7/24/2017	9/19/2018	New	Palm Beach	Palm Beach	15553	TANGERINE BLVD	26.77357	-80.28773
2017	FP&L	AT&T	2018	3215717	7/20/2017	7/19/2018	New	Miami-Dade	Miami	440	SW 124th Ave	25.76217	-80.39685
2017	FP&L	AT&T	2018	3211161	7/17/2017	10/5/2018	New	Broward	Dania	1001-1099	SE 5th Ave	26.03936	-80.13497
2017	FP&L	AT&T	2018	3211160	7/17/2017	10/5/2018	New	Broward	Dania	1001-1099	SE 5th Ave	26.03892	-80.13496
2017	FP&L	AT&T	2018	3211159	7/17/2017	10/5/2018	New	Broward	Dania	1001-1099	SE 5th Ave	26.03846	-80.13494
2017	FP&L	AT&T	2018	3211154	7/17/2017	10/3/2018	New	Broward	Dania	205	SE 11th Terrace	26.03746	-80.14003
2017	FP&L	AT&T	2018	3211151	7/17/2017	10/3/2018	New	Broward	Dania	205	SE 11th Terrace	26.03748	-80.13932
2017	FP&L	AT&T	2018	3211150	7/17/2017	10/3/2018	New	Broward	Dania	205	SE 11th Terrace	26.03747	-80.13927
2017	FP&L	AT&T	2018	3211149	7/17/2017	10/3/2018	New	Broward	Dania	315	SE 11th Terrace	26.03749	-80.13902
2017	FP&L	AT&T	2018	3211147	7/17/2017	10/3/2018	New	Broward	Dania	315	SE 11th Terrace	26.03751	-80.13813
2017	FP&L	AT&T	2018	3211144	7/17/2017	10/3/2018	New	Broward	Dania	415	SE 11th Terrace	26.03755	-80.13656
2017	FP&L	AT&T	2018	3211142	7/17/2017	10/3/2018	New	Broward	Dania	443-499	SE 11th Terrace	26.03757	-80.13565
2017	FP&L	AT&T	2018	3211141	7/17/2017	10/3/2018	New	Broward	Dania	443-499	SE 11th Terrace	26.03759	-80.13518
2017	FP&L	AT&T	2018	3208555	7/14/2017	5/22/2018	New	Palm Beach	Boca Raton	7987-8050	Congress Ave	26.41969	-80.0945
2017	FP&L	AT&T	2018	3206623	7/12/2017	11/12/2018	New	Palm Beach	Palm Beach	476	Cheyenne Dr	26.58642	-80.09917
2017	FP&L	AT&T	2018	3206621	7/12/2017	11/12/2018	New	Palm Beach	Palm Beach	6500-6548	Lawrence Rd	26.57952	-80.10526
2017	FP&L	AT&T	2018	3204143	7/10/2017	10/8/2017	New	Nassau	Yulee	75660	EDWARDS RD	30.60495	-81.67305
2017	FP&L	AT&T	2018	3201567	7/6/2017	10/22/2018	New	Miami-Dade	Key Biscayne	UNK	Ridgewood RD		
2017	FP&L	AT&T	2018	3201566	7/6/2017	10/22/2018	New	Miami-Dade	Key Biscayne	UNK	Ridgewood RD		
2017	FP&L	AT&T	2018	3201418	7/6/2017	7/9/2018	New	Palm Beach	Loxahatchee			26.76513	-80.32124
2017	FP&L	AT&T	2018	3201417	7/6/2017	7/9/2018	New	Palm Beach	Loxahatchee			26.76513	-80.32124
2017	FP&L	AT&T	2018	3201416	7/6/2017	7/9/2018	New	Palm Beach	Loxahatchee			26.76513	-80.32124
2017	FP&L	AT&T	2018	3201415	7/6/2017	7/9/2018	New	Palm Beach	Loxahatchee	19336	EAGLES WAY CT	26.74999	-80.3492
2017	FP&L	AT&T	2018	3201414	7/6/2017	7/9/2018	New	Palm Beach	Loxahatchee	19336	EAGLES WAY CT	26.74999	-80.3492
2017	FP&L	AT&T	2018	3201413	7/6/2017	7/9/2018	New	Palm Beach	Loxahatchee	19336	EAGLES WAY CT	26.74999	-80.3492
2017	FP&L	AT&T	2018	3201412	7/6/2017	7/9/2018	New	Palm Beach	Loxahatchee			26.76521	-80.32494
2017	FP&L	AT&T	2018	3201406	7/6/2017	7/9/2018	New	Palm Beach	Loxahatchee			26.76521	-80.32494
2017	FP&L	AT&T	2018	3201379	7/6/2017	7/9/2018	New	Palm Beach	Loxahatchee			26.76521	-80.32494
2017	FP&L	AT&T	2018	3201356	7/6/2017	7/9/2018	New	Palm Beach	Loxahatchee	6746	CIRCLE D DRIVE	26.76902	-80.33567
2017	FP&L	AT&T	2018	3201354	7/6/2017	7/9/2018	New	Palm Beach	Loxahatchee	18314	63RD TERRACE N	26.7701	-80.33372
2017	FP&L	AT&T	2018	3201348	7/6/2017	7/9/2018	New	Palm Beach	Loxahatchee	6156	181ST TERRACE N	26.76934	-80.32969
2017	FP&L	AT&T	2018	3197006	6/30/2017	10/10/2018	New	Palm Beach	Boynton Beach	99	W Boynton Beach Blvd	26.53826	-80.0568
2017	FP&L	AT&T	2018	3191155	6/24/2017	4/13/2018	New	Broward	Hallandale	110	215TH	25.97424	-80.16234
2017	FP&L	AT&T	2018	3191030	6/24/2017	10/19/2018	New	Volusia	Daytona Beach	501-505	S Peninsula Dr	29.21922	-81.00948
2017	FP&L	AT&T	2018	3190699	6/23/2017	10/24/2018	New	Brevard	Palm Bay	790	Jupiter Blvd NW	28.02369	-80.69664
2017	FP&L	AT&T	2018	3190088	6/23/2017	8/6/2018	New	Volusia	Edgewater	109	ORANGE AVE	28.98146	-80.90032
2017	FP&L	AT&T	2018	3188845	6/22/2017	10/30/2018	New	Volusia	Port Orange	209	Commonwealth Blvd	29.12477	-80.97963
2017	FP&L	AT&T	2018	3187758	6/21/2017	7/17/2018	New	Volusia	Holly Hill	1633	DECATUR AVE	29.25376	-81.05532
2017	FP&L	AT&T	2018	3187757	6/21/2017	3/29/2018	New	Volusia	Holly Hill	724	UNABELLE AVE	29.24486	-81.05555
2017	FP&L	AT&T	2018	3185942	6/20/2017	8/30/2018	New	Palm Beach	Delray Beach	4999	ATLANTIC AVE	26.45805	-80.12142
2017	FP&L	AT&T	2018	3180863	6/14/2017	4/13/2018	New	Palm Beach	Palm Beach		NWC LOXAHATCHEE RIVER RD &	26.95915	-80.12408
2017	FP&L	AT&T	2018	3176794	6/9/2017	4/9/2018	New	Martin	Stuart	3680	DIXIE HWY	27.15996	-80.21504
2017	FP&L	AT&T	2018	3173837	6/7/2017	10/15/2018	New	Brevard	Cocoa	566	Townsend Rd	28.36398	-80.79419
2017	FP&L	AT&T	2018	3173832	6/7/2017	10/15/2018	New	Brevard	Cocoa	566	Townsend Rd	28.36413	-80.79417
2017	FP&L	AT&T	2018	3165286	5/30/2017	9/26/2018	New	Seminole	Sanford	2517-2663	Country Club Rd	28.78881	-81.30059
2017	FP&L	AT&T	2018	3165227	5/30/2017	9/26/2018	New	Seminole	Sanford	2517-2663	Country Club Rd	28.78884	-81.30009
2017	FP&L	AT&T	2018	3165225	5/30/2017	9/26/2018	New	Seminole	Sanford	2502-2674	Country Club Rd	28.78896	-81.30003
2017	FP&L	AT&T	2018	3165223	5/30/2017	9/26/2018	New	Seminole	Sanford	2502-2674	Country Club Rd	28.78897	-81.2997
2017	FP&L	AT&T	2018	3165222	5/30/2017	9/26/2018	New	Seminole	Sanford	1801-1807	W Airport Blvd	28.78895	-81.29857
2017	FP&L	AT&T	2018	3165221	5/30/2017	9/26/2018	New	Seminole	Sanford	1800-1810	W Airport Blvd	28.78895	-81.29811
2017	FP&L	AT&T	2018	3165131	5/30/2017	9/26/2018	New	Seminole	Sanford	2614	Country Club Rd	28.78895	-81.29767
2017	FP&L	AT&T	2018	3165130	5/30/2017	9/26/2018	New	Seminole	Sanford	2614	Country Club Rd	28.78895	-81.29749
2017	FP&L	AT&T	2018	3165128	5/30/2017	9/26/2018	New	Seminole	Sanford	2606-2614	Country Club Rd	28.78894	-81.2971
2017	FP&L	AT&T	2018	3165126	5/30/2017	9/26/2018	New	Seminole	Sanford	2606-2614	Country Club Rd	28.78894	-81.29687
2017	FP&L	AT&T	2018	3165103	5/30/2017	9/26/2018	New	Seminole	Sanford	1820	W Airport Blvd	28.78936	-81.29749
2017	FP&L	AT&T	2018	3165102	5/30/2017	9/26/2018	New	Seminole	Sanford	1820	W Airport Blvd	28.78949	-81.29749
2017	FP&L	AT&T	2018	3165101	5/30/2017	9/26/2018	New	Seminole	Sanford	1820	W Airport Blvd	28.78965	-81.29749
2017	FP&L	AT&T	2018	3165100	5/30/2017	9/26/2018	New	Seminole	Sanford	1820	W Airport Blvd	28.78993	-81.29749
2017	FP&L	AT&T	2018	3165053	5/30/2017	9/26/2018	New	Seminole	Sanford	1856-1872	W Airport Blvd	28.79004	-81.29761
2017	FP&L	AT&T	2018	3165052	5/30/2017	9/26/2018	New	Seminole	Sanford	1856-1872	W Airport Blvd	28.79004	-81.29782
2017	FP&L	AT&T	2018	3165051	5/30/2017	9/26/2018	New	Seminole	Sanford	1874-1898	W Airport Blvd	28.79041	-81.2978
2017	FP&L	AT&T	2018	3165049	5/30/2017	9/26/2018	New	Seminole	Sanford	2767-2999	Bungalow Blvd	28.79082	-81.29723
2017	FP&L	AT&T	2018	3165027	5/30/2017	9/26/2018	New	Seminole	Sanford	1900-1978	W Airport Blvd	28.79084	-81.29782
2017	FP&L	AT&T	2018	3154756	5/18/2017	9/28/2018	New	Brevard	Rockledge		ANGELA AVE	28.33627	-80.73239
2017	FP&L	AT&T	2018	3154620	5/18/2017	5/15/2018	New	Brevard	Melbourne	2475	Turtle Mound Rd	28.14743	-80.68814
2017	FP&L	AT&T	2018	3154525	5/18/2017	7/27/2018	New	Volusia	Edgewater	3420	MANGO TREE DR	28.93683	-80.89387



## PUBLIC VERSION

Created Year	Owner Company	NTG Company	Updated Year	TicketNumber	CreatedOn	UpdatedOn	TicketType	County	Place	HouseNumber	StreetName	Latitude	Longitude
2017	FP&L	AT&T	2018	3154180	5/18/2017	10/4/2018	New	St Lucie	Fort Pierce	3301	Orange Ave	27.44738	-80.35878
2017	FP&L	AT&T	2018	3149275	5/13/2017	9/27/2018	New	Flagler	Bunnell	4830	US-1	29.41787	-81.20899
2017	FP&L	AT&T	2018	3149274	5/13/2017	9/27/2018	New	Flagler	Bunnell	4830	US-1	29.41695	-81.20826
2017	FP&L	AT&T	2018	3149271	5/13/2017	9/27/2018	New	Flagler	Bunnell	4830	US-1	29.41561	-81.20716
2017	FP&L	AT&T	2018	3149268	5/13/2017	9/27/2018	New	Flagler	Bunnell	5821-5897	FL-5	29.41315	-81.20516
2017	FP&L	AT&T	2018	3149266	5/13/2017	9/27/2018	New	Flagler	Bunnell	4830	US-1	29.41229	-81.20445
2017	FP&L	AT&T	2018	3149265	5/13/2017	9/27/2018	New	Flagler	Bunnell	4830	US-1	29.41163	-81.20391
2017	FP&L	AT&T	2018	3149260	5/13/2017	7/27/2018	New	Flagler	Bunnell		US HWY 1	29.40615	-81.1961
2017	FP&L	AT&T	2018	3149258	5/13/2017	9/28/2018	New	Flagler	Bunnell	5820	FL-5	29.40466	-81.19534
2017	FP&L	AT&T	2018	3149257	5/13/2017	9/27/2018	New	Flagler	Bunnell	5820	FL-5	29.40419	-81.19517
2017	FP&L	AT&T	2018	3149256	5/13/2017	9/27/2018	New	Flagler	Bunnell	5820	FL-5	29.40372	-81.195
2017	FP&L	AT&T	2018	3149255	5/13/2017	9/27/2018	New	Flagler	Bunnell	5820	FL-5	29.40344	-81.1949
2017	FP&L	AT&T	2018	3149251	5/13/2017	9/27/2018	New	Flagler	Bunnell	5929-5941	FL-5	29.4031	-81.19478
2017	FP&L	AT&T	2018	3149250	5/13/2017	10/15/2018	New	Flagler	Bunnell	5899-5927	FL-5	29.4025	-81.19457
2017	FP&L	AT&T	2018	3149247	5/13/2017	7/27/2018	New	Flagler	Bunnell	5821-5897	FL-5	29.39946	-81.19346
2017	FP&L	AT&T	2018	3149243	5/13/2017	7/27/2018	New	Flagler	Bunnell	5821-5897	FL-5	29.39804	-81.19295
2017	FP&L	AT&T	2018	3149228	5/13/2017	7/27/2018	New	Flagler	Bunnell	6561-6581	FL-5	29.39565	-81.19209
2017	FP&L	AT&T	2018	3149226	5/13/2017	7/27/2018	New	Flagler	Bunnell	6561-6581	FL-5	29.39449	-81.19167
2017	FP&L	AT&T	2018	3149223	5/13/2017	7/27/2018	New	Flagler	Bunnell	6583-6607	FL-5	29.39331	-81.19124
2017	FP&L	AT&T	2018	3149222	5/13/2017	7/27/2018	New	Flagler	Bunnell	6583-6607	FL-5	29.39251	-81.19095
2017	FP&L	AT&T	2018	3149220	5/13/2017	7/27/2018	New	Flagler	Bunnell	6609-6631	FL-5	29.39119	-81.19048
2017	FP&L	AT&T	2018	3149216	5/13/2017	9/27/2018	New	Flagler	Bunnell	6663-6701	FL-5	29.3868	-81.18887
2017	FP&L	AT&T	2018	3149215	5/13/2017	9/27/2018	New	Flagler	Bunnell	6663-6701	FL-5	29.38639	-81.18871
2017	FP&L	AT&T	2018	3149213	5/13/2017	9/29/2018	New	Flagler	Bunnell	6663-6701	FL-5	29.38596	-81.18855
2017	FP&L	AT&T	2018	3149201	5/13/2017	10/6/2017	New	Nassau		2501	RED FOX LN	30.31397	-82.00838
2017	FP&L	AT&T	2018	3149176	5/13/2017	10/31/2018	New	St Johns	St Augustine	1790	BENNETT RD	29.90186	-81.51502
2017	FP&L	AT&T	2018	3148909	5/12/2017	11/12/2018	New	Miami-Dade	Miami			25.82721	-80.19181
2017	FP&L	AT&T	2018	3148908	5/12/2017	11/12/2018	New	Miami-Dade	Miami			25.82689	-80.19107
2017	FP&L	AT&T	2018	3147746	5/11/2017	11/9/2018	New	Palm Beach	Palm Beach	1155	PEAK RD	26.56075	-80.06098
2017	FP&L	AT&T	2018	3147583	5/11/2017	4/2/2018	Other	Martin	Port Salerno	R/O 4596	SE POST TER	27.148	-80.18365
2017	FP&L	AT&T	2018	3145983	5/10/2017	10/30/2018	New	Volusia	Ormond Beach	1230	Hull Rd	29.3197	-81.10996
2017	FP&L	AT&T	2018	3145982	5/10/2017	4/24/2018	New	Volusia	Ormond Beach	1233	US-1	29.32	-81.10961
2017	FP&L	AT&T	2018	3143469	5/8/2017	10/3/2018	New	Palm Beach	West Palm Beach	829	32ND ST	26.74339	-80.06103
2017	FP&L	AT&T	2018	3142181	5/6/2017	9/18/2018	New	Brevard	Melbourne		5 BABCOCK ST	28.08501	-80.6215
2017	FP&L	AT&T	2018	3140756	5/4/2017	10/20/2018	New	Flagler	Palm Coast		Seminole Woods Blvd	29.4246	-81.19875
2017	FP&L	AT&T	2018	3140754	5/4/2017	10/20/2018	New	Flagler	Palm Coast		Seminole Woods Blvd	29.42433	-81.19941
2017	FP&L	AT&T	2018	3138250	5/3/2017	3/27/2018	New	Indian River	Fellsmere	8615	130th Ave	27.75019	-80.59325
2017	FP&L	AT&T	2018	3138238	5/3/2017	3/27/2018	New	Indian River	Fellsmere	8400-9252	130th Ave	27.74989	-80.59325
2017	FP&L	AT&T	2018	3138218	5/3/2017	3/27/2018	New	Indian River	Fellsmere	13085	85th St	27.74996	-80.59376
2017	FP&L	AT&T	2018	3138199	5/3/2017	3/27/2018	New	Indian River	Fellsmere	13085	85th St	27.74994	-80.5906
2017	FP&L	AT&T	2017	3137255	5/2/2017	5/31/2018	New	Brevard	Palm Bay	2722-2840	Eldron Blvd	27.93254	-80.63552
2017	FP&L	AT&T	2018	3134965	5/1/2017	11/9/2018	New	Palm Beach	Lake Worth	7001-7033	Hypoluxo Farms Road	26.57173	-80.12563
2017	FP&L	AT&T	2018	3131230	4/26/2017	11/7/2018	New	St Lucie	Port St Lucie	2632	SW PSL BLVD	27.26421	-80.37246
2017	FP&L	AT&T	2018	3130898	4/26/2017	7/26/2018	New	Flagler	Bunnell	1621	S Old Dixie Hwy	29.40368	-81.17392
2017	FP&L	AT&T	2018	3130855	4/26/2017	7/26/2018	New	Flagler	Bunnell	1621	S Old Dixie Hwy	29.40364	-81.17725
2017	FP&L	AT&T	2018	3130852	4/26/2017	7/26/2018	New	Flagler	Bunnell	1621	S Old Dixie Hwy	29.40364	-81.17788
2017	FP&L	AT&T	2018	3130840	4/26/2017	7/26/2018	New	Flagler	Bunnell	1621	S Old Dixie Hwy	29.40363	-81.17853
2017	FP&L	AT&T	2018	3130826	4/26/2017	9/29/2018	New	Flagler	Bunnell	1621	S Old Dixie Hwy	29.40363	-81.17921
2017	FP&L	AT&T	2018	3130613	4/26/2017	7/27/2018	New	Flagler	Bunnell	503	S Old Dixie Hwy	29.40566	-81.18961
2017	FP&L	AT&T	2018	3130533	4/26/2017	7/27/2018	New	Flagler	Bunnell	230	S Old Dixie Hwy	29.40649	-81.19389
2017	FP&L	AT&T	2018	3129062	4/25/2017	10/8/2017	New	Nassau	Yulee	76268	TOM BURNLEY RD	30.65618	-81.62696
2017	FP&L	AT&T	2018	3128806	4/25/2017	12/27/2017	New	Miami-Dade	Hialeah	18550	NW 84TH CT	25.9422	-80.33935
2017	FP&L	AT&T	2018	3119124	4/13/2017	9/26/2018	New	Brevard	Port St John	4030	Curtis Blvd	28.48377	-80.7855
2017	FP&L	AT&T	2018	3118216	4/12/2017	11/2/2018	New	Flagler	Palm Coast			29.59962	-81.26354
2017	FP&L	AT&T	2018	3117795	4/12/2017	10/2/2018	New	St Johns	St Augustine	4582-4596	A1A	29.8096	-81.26664
2017	FP&L	AT&T	2018	3117772	4/12/2017	10/2/2018	New	St Johns	St Augustine	4570-4580	A1A	29.80991	-81.26674
2017	FP&L	AT&T	2018	3117770	4/12/2017	10/2/2018	New	St Johns	St Augustine	4496-4564	A1A	29.8104	-81.26689
2017	FP&L	AT&T	2018	3115292	4/10/2017	8/1/2017	New	Brevard	Melbourne	20-62	Wickham Rd	28.1102	-80.67275
2017	FP&L	AT&T	2018	3114762	4/8/2017	4/4/2018	New	Brevard	Palm Bay	5201	Babcock St	28.02068	-80.62194
2017	FP&L	AT&T	2018	3114554	4/7/2017	11/6/2018	New	Volusia	Daytona Beach	350	Beville Rd	29.18317	-81.01022
2017	FP&L	AT&T	2018	3114409	4/7/2017	10/24/2018	New	Brevard	Melbourne	3279-3299	FL-5	28.16078	-80.64169
2017	FP&L	AT&T	2018	3114407	4/7/2017	10/17/2018	New	Brevard	Melbourne	3331	Harbor City Blvd	28.16219	-80.64225
2017	FP&L	AT&T	2018	3113327	4/6/2017	11/14/2018	New	Volusia	Daytona Beach		Dr Mary McLeod Bethune Blvd	29.21559	-81.02499
2017	FP&L	AT&T	2018	3113326	4/6/2017	11/14/2018	New	Volusia	Daytona Beach			29.21533	-81.02559
2017	FP&L	AT&T	2018	3111718	4/5/2017	10/22/2018	New	Volusia	Daytona Beach	1425	Florida A1A	29.20923	-80.99945
2017	FP&L	AT&T	2018	3111705	4/5/2017	10/22/2018	New	Volusia	Daytona Beach	15	Atlantic Ave	29.20842	-80.99903
2017	FP&L	AT&T	2018	3110532	4/4/2017	10/3/2018	New	Indian River	Vero Beach	585	43rd Ave	27.61223	-80.43056
2017	FP&L	AT&T	2018	3109090	4/3/2017	8/16/2018	New	Volusia	Daytona Beach	984	Williamson Blvd	29.20462	-81.08826
2017	FP&L	AT&T	2018	3109072	4/3/2017	10/29/2018	New	Volusia	Daytona Beach		Dunn Ave	29.20108	-81.08915
2017	FP&L	AT&T	2018	3109068	4/3/2017	10/29/2018	New	Volusia	Daytona Beach		Dunn Ave	29.20128	-81.08862
2017	FP&L	AT&T	2017	3109067	4/3/2017	10/29/2018	New	Volusia	Daytona Beach		Dunn Ave	29.2014	-81.08827
2017	FP&L	AT&T	2018	3109065	4/3/2017	10/29/2018	New	Volusia	Daytona Beach		Dunn Ave	29.20147	-81.0881
2017	FP&L	AT&T	2018	3106337	3/30/2017	11/3/2017	New	Putnam	San Mateo	520	OLD SAN MATEO BRICK RD	29.62292	-81.58257
2017	FP&L	AT&T	2018	3106319	3/30/2017	11/3/2017	New	Putnam	San Mateo	446	E END RD	29.58999	-81.55149
2017	FP&L	AT&T	2018	3106318	3/30/2017	11/3/2017	New	Putnam	San Mateo	177	CENTRAL AVE	29.60286	-81.57957
2017	FP&L	AT&T	2018	3106317	3/30/2017	11/3/2017	New	Putnam	San Mateo	141	EAST END RD	29.59927	-81.57067
2017	FP&L	AT&T	2018	3106316	3/30/2017	11/3/2017	New	Putnam	San Mateo	674	OLD SAN MATEO BRICK RD	29.61247	-81.58147
2017	FP&L	AT&T	2018	3106315	3/30/2017	11/3/2017	New	Putnam	San Mateo			29.60044	-81.57301
2017	FP&L	AT&T	2018	3106294	3/30/2017	11/3/2017	New	Putnam	San Mateo	410	OLD SAN MATEO BRICK RD	29.63115	-81.5829
2017	FP&L	AT&T	2018	3106245	3/30/2017	12/11/2017	New	Putnam	Palatka	105	ESPERANZA GROVE RD	29.69457	-81.62404
2017	FP&L	AT&T	2018	3106210	3/30/2017	11/5/2018	New	Putnam	Palatka	351	E RIVER RD	29.68625	-81.62423



## PUBLIC VERSION

Created Year	Owner Company	NTG Company	Updated Year	Ticket Number	Created On	Updated On	Ticket Type	County	Place	House Number	Street Name	Latitude	Longitude
2017	FP&L	AT&T	2018	3106093	3/30/2017	11/9/2018	New	Putnam	Satsuma	112	SMITH LN	29.57164	-81.59079
2017	FP&L	AT&T	2018	3106050	3/30/2017	11/9/2018	New	Putnam	Satsuma	204	PALMWAY DR	29.58372	-81.60491
2017	FP&L	AT&T	2018	3106049	3/30/2017	11/9/2018	New	Putnam	Satsuma	219	PALMWAY DR	29.58392	-81.60329
2017	FP&L	AT&T	2018	3106047	3/30/2017	11/5/2018	New	Putnam	Satsuma	108	RIVERSIDE DR	29.59535	-81.60763
2017	FP&L	AT&T	2018	3106046	3/30/2017	4/28/2017	New	Putnam	Satsuma	106	PARK DR	29.59158	-81.60625
2017	FP&L	AT&T	2018	3106027	3/30/2017	11/9/2018	New	Putnam	Satsuma	325	TROPIC AVE	29.58108	-81.60476
2017	FP&L	AT&T	2018	3106023	3/30/2017	11/9/2018	New	Putnam	Satsuma	100	WATERSIDE AVE	29.57934	-81.61261
2017	FP&L	AT&T	2018	3106005	3/30/2017	11/9/2018	New	Putnam	Satsuma	230	BUTLER DR	29.57652	-81.61922
2017	FP&L	AT&T	2018	3106004	3/30/2017	11/9/2018	New	Putnam	Satsuma	117	PALM ST	29.58212	-81.62372
2017	FP&L	AT&T	2018	3106003	3/30/2017	11/9/2018	New	Putnam	Satsuma	141	PINE ST	29.58098	-81.62564
2017	FP&L	AT&T	2018	3105980	3/30/2017	6/18/2018	New	Putnam	Satsuma	464	SR 17	29.61733	-81.58476
2017	FP&L	AT&T	2018	3105712	3/30/2017	11/6/2017	New	Putnam	East Palatka		YELIVINGTON RD AND TURNER R	29.63687	-81.57333
2017	FP&L	AT&T	2018	3105711	3/30/2017	11/6/2017	New	Putnam	East Palatka	288	TURNER RD	29.63973	-81.57377
2017	FP&L	AT&T	2018	3105710	3/30/2017	11/6/2017	New	Putnam	East Palatka	294	TURNER RD	29.63898	-81.57377
2017	FP&L	AT&T	2018	3105697	3/30/2017	11/6/2017	New	Putnam	East Palatka	274	TURNER RD	29.64186	-81.57353
2017	FP&L	AT&T	2018	3105696	3/30/2017	11/6/2017	New	Putnam	East Palatka	280	TURNER RD	29.64069	-81.57375
2017	FP&L	AT&T	2018	3105694	3/30/2017	11/6/2017	New	Putnam	East Palatka	267	TURNER RD	29.64241	-81.57411
2017	FP&L	AT&T	2018	3105693	3/30/2017	11/6/2017	New	Putnam	East Palatka		CARTER CRABTREE RD AND STON	29.67687	-81.59185
2017	FP&L	AT&T	2018	3105688	3/30/2017	11/6/2017	New	Putnam	East Palatka		CARTER CRABTREE RD AND STON	29.67687	-81.59173
2017	FP&L	AT&T	2018	3105686	3/30/2017	11/5/2018	New	Putnam	East Palatka	106	SCHOOL ST	29.65942	-81.59959
2017	FP&L	AT&T	2018	3105237	3/29/2017	12/20/2017	New	Putnam	Palatka	724	PALMETTO ST	29.48051	-81.66511
2017	FP&L	AT&T	2018	3105236	3/29/2017	12/20/2017	New	Putnam	Palatka	601	WALNUT ST	29.48092	-81.67129
2017	FP&L	AT&T	2018	3105231	3/29/2017	12/11/2017	New	Putnam	Palatka		LAKE COMO DR AND BENT OAK E	29.47673	-81.58656
2017	FP&L	AT&T	2018	3105214	3/29/2017	11/9/2018	New	Putnam	Palatka	18	SCOTT ST	29.48928	-81.67693
2017	FP&L	AT&T	2018	3105036	3/29/2017	11/9/2017	New	Putnam	Crescent City	227	OLD HWY 17	29.48191	-81.56921
2017	FP&L	AT&T	2018	3105035	3/29/2017	11/9/2017	New	Putnam	Crescent City	414	HUNTINGTON SHORTCUT RD	29.47783	-81.57215
2017	FP&L	AT&T	2018	3105034	3/29/2017	11/9/2017	New	Putnam	Crescent City			29.48063	-81.57086
2017	FP&L	AT&T	2018	3104968	3/29/2017	11/9/2017	New	Putnam	Crescent City	241	OLD HWY 17	29.48042	-81.56719
2017	FP&L	AT&T	2018	3104967	3/29/2017	11/9/2017	New	Putnam	Crescent City	241	OLD HWY 17	29.48049	-81.56714
2017	FP&L	AT&T	2018	3104965	3/29/2017	11/9/2017	New	Putnam	Crescent City	133	EUCLID AVE	29.48424	-81.56959
2017	FP&L	AT&T	2018	3104964	3/29/2017	11/9/2018	New	Putnam	Crescent City			29.49178	-81.55615
2017	FP&L	AT&T	2018	3104945	3/29/2017	6/14/2018	New	Putnam	Crescent City	119	YARDLEY AVE	29.48059	-81.57031
2017	FP&L	AT&T	2018	3102415	3/28/2017	10/29/2018	New	Volusia	Daytona Beach	2310-2346	US-92	29.18128	-81.07987
2017	FP&L	AT&T	2018	3101861	3/28/2017	9/29/2018	New	Volusia	Daytona Beach	170-198	N Williamson Blvd	29.1878	-81.08251
2017	FP&L	AT&T	2018	3101712	3/28/2017	9/29/2018	New	Volusia	Daytona Beach	2200-2298	Bayless Blvd	29.18885	-81.07952
2017	FP&L	AT&T	2018	3101702	3/28/2017	9/27/2018	New	Volusia	Daytona Beach	222	Bayless Blvd	29.18939	-81.07803
2017	FP&L	AT&T	2018	3101660	3/28/2017	9/27/2018	New	Volusia	Daytona Beach	222	Bayless Blvd	29.18956	-81.07757
2017	FP&L	AT&T	2018	3101659	3/28/2017	9/27/2018	New	Volusia	Daytona Beach	222	Bayless Blvd	29.18972	-81.0771
2017	FP&L	AT&T	2018	3101658	3/28/2017	9/27/2018	New	Volusia	Daytona Beach	222	Bayless Blvd	29.18989	-81.07665
2017	FP&L	AT&T	2018	3101656	3/28/2017	9/27/2018	New	Volusia	Daytona Beach	222	Bayless Blvd	29.19026	-81.0756
2017	FP&L	AT&T	2018	3101640	3/28/2017	9/28/2018	New	Volusia	Daytona Beach	222	Bayless Blvd	29.19017	-81.07587
2017	FP&L	AT&T	2018	3100196	3/27/2017	10/26/2018	New	Palm Beach	Daytona Beach	4100	S Dixie Hwy	26.67464	-80.0547
2017	FP&L	AT&T	2018	3100191	3/27/2017	10/26/2018	New	Palm Beach	West Palm Beach	4101	S Dixie Hwy	26.67465	-80.05489
2017	FP&L	AT&T	2018	3099848	3/24/2017	10/30/2018	New	Broward	Lauderhill	3101	W Sunrise Blvd	26.13647	-80.18864
2017	FP&L	AT&T	2018	3099186	3/24/2017	11/7/2018	New	St Johns	Ponte Vedra Beach			30.12375	-81.40271
2017	FP&L	AT&T	2018	3099145	3/24/2017	11/7/2018	New	St Johns	Ponte Vedra Beach			30.12313	-81.40396
2017	FP&L	AT&T	2018	3095934	3/21/2017	4/4/2018	New	Martin	Stuart	5426	SE Miles Grant Rd	27.15077	-80.17653
2017	FP&L	AT&T	2018	3095930	3/21/2017	8/31/2017	New	Martin	Stuart	5414-5424	SE Miles Grant Rd	27.15057	-80.17705
2017	FP&L	AT&T	2018	3095926	3/21/2017	8/31/2017	New	Martin	Stuart	5414-5424	SE Miles Grant Rd	27.15054	-80.17712
2017	FP&L	AT&T	2018	3095915	3/21/2017	9/28/2018	New	St Lucie	Port Pierce	5440	Orange Ave	27.44769	-80.38115
2017	FP&L	AT&T	2018	3095750	3/21/2017	10/8/2018	New	Brevard	Satellite Beach	400-482	Jackson Ave	28.18334	-80.60084
2017	FP&L	AT&T	2018	3094897	3/21/2017	1/19/2018	New	Martin	Stuart		Florida 76	27.15254	-80.24463
2017	FP&L	AT&T	2018	3094896	3/21/2017	1/19/2018	New	Martin	Stuart		Florida 76	27.15217	-80.2447
2017	FP&L	AT&T	2018	3094895	3/21/2017	1/19/2018	New	Martin	Stuart		Florida 76	27.15186	-80.24464
2017	FP&L	AT&T	2018	3094623	3/20/2017	8/29/2018	Transfer	Miami-Dade	Miami Springs	R/O 1170	Quail Ave	25.82848	-80.30343
2017	FP&L	AT&T	2018	3094598	3/20/2017	9/24/2018	New	Brevard	Cocoa	412-420	Friday Rd	28.36078	-80.8044
2017	FP&L	AT&T	2018	3094595	3/20/2017	10/15/2018	New	Brevard	Cocoa	4977-4999	W King St	28.35964	-80.80407
2017	FP&L	AT&T	2018	3094166	3/20/2017	9/28/2018	New	Miami-Dade	Miami	3138	NW 22nd Ave	25.80524	-80.23238
2017	FP&L	AT&T	2018	3094002	3/20/2017	10/14/2018	New	Nassau	Yulee	462547	STATE ROAD 200	30.62048	-81.64677
2017	FP&L	AT&T	2018	3094001	3/20/2017	5/14/2018	New	Nassau	Yulee	463547	STATE ROAD 200	30.6204	-81.64707
2017	FP&L	AT&T	2018	3094000	3/20/2017	7/20/2018	New	Nassau	Yulee	462541	STATE ROAD 200	30.62028	-81.64748
2017	FP&L	AT&T	2018	3093999	3/20/2017	7/20/2018	New	Nassau	Yulee	462541	STATE ROAD 200	30.62023	-81.64765
2017	FP&L	AT&T	2018	3093998	3/20/2017	7/20/2018	New	Nassau	Yulee	462541	STATE ROAD 200	30.62015	-81.64796
2017	FP&L	AT&T	2018	3093994	3/20/2017	7/20/2018	New	Nassau	Yulee			30.62005	-81.64829
2017	FP&L	AT&T	2018	3093821	3/20/2017	10/15/2018	New	Brevard	Cocoa		C/O S Varr Ave & ST HWY 520	28.35552	-80.74439
2017	FP&L	AT&T	2018	3093148	3/17/2017	7/24/2018	New	Broward	Fort Lauderdale	300-398	NE 12th St	26.14042	-80.1414
2017	FP&L	AT&T	2018	3092364	3/16/2017	8/9/2018	New	St Lucie	Port Pierce	26	La Villa Way	27.55236	-80.38974
2017	FP&L	AT&T	2018	3092036	3/16/2017	8/16/2018	New	Volusia	Daytona Beach		N Williamson Blvd	29.23777	-81.0983
2017	FP&L	AT&T	2018	3091602	3/16/2017	10/12/2018	New	Indian River	Vero Beach	7925-7999	12th St	27.62456	-80.47986
2017	FP&L	AT&T	2018	3091464	3/16/2017	5/17/2018	New	Martin	Stuart	200-298	NE 18th St	27.22683	-80.25073
2017	FP&L	AT&T	2018	3091455	3/16/2017	5/17/2018	New	Martin	Stuart	200-298	NE 18th St	27.22683	-80.25054
2017	FP&L	AT&T	2018	3091055	3/15/2017	7/13/2018	New	Indian River	Vero Beach	9799	4th St	27.60981	-80.52317
2017	FP&L	AT&T	2018	3091054	3/15/2017	7/13/2018	New	Indian River	Vero Beach	9799	4th St	27.60982	-80.52348
2017	FP&L	AT&T	2018	3090700	3/15/2017	8/17/2018	New	St Lucie	Port St Lucie	900-998	E Easy St	27.35323	-80.30863
2017	FP&L	AT&T	2018	3090491	3/15/2017	5/17/2018	New	Martin	Jensen Beach	1342	South St	27.24187	-80.23462
2017	FP&L	AT&T	2018	3090483	3/15/2017	5/17/2018	New	Martin	Jensen Beach	1292	South St	27.24188	-80.23507
2017	FP&L	AT&T	2018	3090474	3/15/2017	5/17/2018	New	Martin	Jensen Beach	1252	South St	27.24188	-80.23554
2017	FP&L	AT&T	2018	3090302	3/15/2017	11/12/2018	New	Broward	Pompano Beach	401	23rd Ave	26.22712	-80.10107
2017	FP&L	AT&T	2018	3090290	3/15/2017	6/29/2018	New	Brevard	Titusville		F/O 5924 BARNA AVE	28.5362	-80.82748
2017	FP&L	AT&T	2018	3090078	3/15/2017	10/8/2018	New	Broward	Pompano Beach	1500	S Cypress Rd	26.21095	-80.12303
2017	FP&L	AT&T	2018	3087632	3/13/2017	10/30/2018	New	Palm Beach	Palm Beach	7965-7975	FL-812	26.59054	-80.17247

ATT00237



## PUBLIC VERSION

Created Year	Owner Company	NTG Company	Updated Year	Ticket Number	Created On	Updated On	Ticket Type	County	Place	House Number	Street Name	Latitude	Longitude
2017	FP&L	AT&T	2018	3087621	3/13/2017	9/19/2018	New	Palm Beach	Palm Beach	7919-7925	FL-812	26.59053	-80.17117
2017	FP&L	AT&T	2018	3085331	3/9/2017	3/10/2017	Other	Orange	Orlando	1401	OBERRY HOOVER RD		
2017	FP&L	AT&T	2018	3085233	3/9/2017	8/29/2018	New	Palm Beach	Palm Beach	1480	Knuth Rd	26.51394	-80.09845
2017	FP&L	AT&T	2018	3081647	3/7/2017	10/17/2018	New	Palm Beach	Palm Beach	3130	N Jog Rd	26.72236	-80.15087
2017	FP&L	AT&T	2017	3080973	3/6/2017	3/6/2017	Transfer	Orange	Orlando	7438	KALANI ST		
2017	FP&L	AT&T	2018	3080795	3/6/2017	8/8/2018	New	St Johns	St Augustine	658	State Rd 207	29.86966	-81.33703
2017	FP&L	AT&T	2018	3080624	3/6/2017	12/20/2017	New	Putnam	Palatka	1600	TWIGG ST	29.63673	-81.64683
2017	FP&L	AT&T	2018	3080393	3/6/2017	10/10/2018	New	St Lucie	Indian River Estates	1210	US-1	27.8168	-80.46906
2017	FP&L	AT&T	2017	3077557	3/2/2017	9/12/2018	New	Miami-Dade	Doral		NW 15TH ST	25.78821	-80.32386
2017	FP&L	AT&T	2018	3077556	3/2/2017	11/13/2018	New	Miami-Dade	Doral			25.78278	-80.3237
2017	FP&L	AT&T	2018	3076102	3/1/2017	5/26/2017	New	Nassau	Yulee		C/O MARTIN LN AND HARTS RD	30.6191	-81.60576
2017	FP&L	AT&T	2018	3076096	3/1/2017	5/26/2017	New	Nassau	Yulee	462487	SR 200	30.606	-81.57329
2017	FP&L	AT&T	2018	3076093	3/1/2017	5/26/2017	New	Nassau	Yulee	85197	Blackmon Road	30.606	-81.57329
2017	FP&L	AT&T	2018	3076044	3/1/2017	5/26/2017	New	Nassau	Yulee	85104	KIRKLAND RD	30.59815	-81.5763
2017	FP&L	AT&T	2018	3076006	3/1/2017	5/26/2017	New	Nassau	Yulee		LENTS RD	30.6865	-81.55046
2017	FP&L	AT&T	2018	3076004	3/1/2017	5/26/2017	New	Nassau	Yulee	86098	GOODBREAD RD	30.6368	-81.60453
2017	FP&L	AT&T	2018	3075945	3/1/2017	5/26/2017	New	Nassau	Yulee	86098	GOODBREAD RD	30.63641	-81.60398
2017	FP&L	AT&T	2018	3075944	3/1/2017	5/26/2017	New	Nassau	Yulee	851064	US 17	30.63036	-81.6015
2017	FP&L	AT&T	2018	3075943	3/1/2017	10/8/2017	New	Nassau	Yulee	86275	MELISSA RD	30.65404	-81.57564
2017	FP&L	AT&T	2018	3075941	3/1/2017	5/26/2017	New	Nassau	Yulee	86252	MACAW RD	30.6196	-81.61381
2017	FP&L	AT&T	2018	3075910	3/1/2017	5/26/2017	New	Nassau	Yulee	86542	PINEWOOD DR	30.63022	-81.59852
2017	FP&L	AT&T	2018	3075906	3/1/2017	5/14/2018	New	Nassau	Yulee	86370	PINEWOOD DR	30.62916	-81.59606
2017	FP&L	AT&T	2018	3075892	3/1/2017	11/14/2018	New	Nassau	Yulee	A/F 86478	PINEWOOD DR	30.62834	-81.55982
2017	FP&L	AT&T	2018	3075890	3/1/2017	5/14/2018	New	Nassau	Yulee	A/F 86478	PINEWOOD DR	30.62912	-81.59738
2017	FP&L	AT&T	2018	3075888	3/1/2017	10/8/2017	New	Nassau	Yulee	A/F 8609	WELDON RD	30.62834	-81.55982
2017	FP&L	AT&T	2018	3075885	3/1/2017	10/8/2017	New	Nassau	Yulee	86113	PEEPLES RD	30.62834	-81.55982
2017	FP&L	AT&T	2018	3075858	3/1/2017	11/9/2017	New	Suwannee	Lake City	267	CR 225 A	30.19986	-82.78649
2017	FP&L	AT&T	2018	3075857	3/1/2017	11/9/2017	New	Suwannee	Lake City	4570	HWY 90	30.2015	-82.77871
2017	FP&L	AT&T	2018	3075644	3/1/2017	10/23/2018	New	St Johns	St Augustine		A/F HOPKINS ST	29.88694	-81.32836
2017	FP&L	AT&T	2018	3074876	2/28/2017	6/23/2018	New	Miami-Dade	Miami	11305	NW 122nd St	25.88431	-80.38043
2017	FP&L	AT&T	2018	3074853	2/28/2017	9/26/2018	New	St Johns	Jacksonville	2816	SR 13	30.05451	-81.66767
2017	FP&L	AT&T	2018	3074767	2/28/2017	9/26/2018	New	St Johns	Jacksonville	2434	SR 13	30.06525	-81.66082
2017	FP&L	AT&T	2018	3074766	2/28/2017	11/3/2018	New	St Johns	Jacksonville	2426	SR 13	30.06556	-81.66066
2017	FP&L	AT&T	2018	3074708	2/28/2017	9/12/2018	New	St Johns	Jacksonville	5159	SHAW ST	30.20618	-82.43303
2017	FP&L	AT&T	2018	3074707	2/28/2017	9/12/2018	New	St Johns	Jacksonville	5260	NF ROAD 209	30.20933	-82.43511
2017	FP&L	AT&T	2018	3074706	2/28/2017	9/12/2018	New	St Johns	Jacksonville	5159	SHAW ST	30.20498	-82.43304
2017	FP&L	AT&T	2018	3074701	2/28/2017	10/25/2018	New	St Johns	Jacksonville	23290	DOBSON AVE	30.20371	-82.43028
2017	FP&L	AT&T	2018	3074692	2/28/2017	12/11/2017	New	Putnam	Palatka	1000	REID ST	29.64911	-81.63864
2017	FP&L	AT&T	2018	3074682	2/28/2017	11/28/2017	New	Columbia	Lake City	A/F 390	CR 435	30.19962	-82.7567
2017	FP&L	AT&T	2018	3074680	2/28/2017	11/28/2017	New	Columbia	Lake City	R/O 266	JAMES AVE	30.20014	-82.768
2017	FP&L	AT&T	2018	3074678	2/28/2017	11/28/2017	New	Columbia	Lake City	8238-8398	W US HWY 90	30.20032	-82.7688
2017	FP&L	AT&T	2018	3074673	2/28/2017	12/11/2017	New	Putnam	Palatka	1301	HARGROVE ST	29.63804	-81.6436
2017	FP&L	AT&T	2018	3074672	2/28/2017	12/11/2017	New	Putnam	Palatka	1410	HARGROVE ST	29.63801	-81.64486
2017	FP&L	AT&T	2018	3074664	2/28/2017	11/28/2017	New	Columbia	Lake City	112	NW WILKS LN	30.19477	-82.69827
2017	FP&L	AT&T	2018	3074662	2/28/2017	11/28/2017	New	Columbia	Lake City	R/O 4243	W US HWY 90	30.18193	-82.7016
2017	FP&L	AT&T	2018	3074660	2/28/2017	2/22/2018	New	Columbia	Lake City	1188	DOUBLE RUN RD	30.22171	-82.62744
2017	FP&L	AT&T	2018	3074659	2/28/2017	2/22/2018	New	Columbia	Lake City	717	DOUBLE RUN RD	30.21709	-82.63264
2017	FP&L	AT&T	2018	3074658	2/28/2017	2/22/2018	New	Columbia	Lake City	766	DOUBLE RUN RD	30.21816	-82.6322
2017	FP&L	AT&T	2018	3074641	2/28/2017	6/27/2018	New	Putnam	Palatka	419	N 9TH ST	29.65134	-81.63705
2017	FP&L	AT&T	2018	3074628	2/28/2017	2/22/2018	New	Columbia	Lake City	766	DOUBLE RUN RD	30.21943	-82.63144
2017	FP&L	AT&T	2018	3074627	2/28/2017	2/22/2018	New	Columbia	Lake City	525	double run	30.21455	-82.63386
2017	FP&L	AT&T	2018	3074626	2/28/2017	2/22/2018	New	Columbia	Lake City	766	DOUBLE RUN RD	30.22064	-82.62932
2017	FP&L	AT&T	2018	3074625	2/28/2017	2/22/2018	New	Columbia	Lake City	249	MECKS AVE	30.21449	-82.63544
2017	FP&L	AT&T	2018	3074624	2/28/2017	2/22/2018	New	Columbia	Lake City	717	DOUBLE RUN RD	30.21755	-82.63249
2017	FP&L	AT&T	2018	3074618	2/28/2017	2/22/2018	New	Columbia	Lake City		3 POLES E OF NW BASCOM NORI	30.1986	-82.67187
2017	FP&L	AT&T	2018	3074524	2/28/2017	2/22/2018	New	Columbia	Lake City	417	NW HAMILTON ST	30.19208	-82.64248
2017	FP&L	AT&T	2018	3074523	2/28/2017	2/22/2018	New	Columbia	Lake City	437	NW HAMILTON ST	30.19211	-82.64292
2017	FP&L	AT&T	2018	3074521	2/28/2017	11/9/2017	New	Columbia	Lake City	R/O 273	N MAIN BLVD	30.18749	-82.62344
2017	FP&L	AT&T	2018	3074517	2/28/2017	2/22/2018	New	Columbia	Lake City	525-627	ALACHUA AVE	30.18235	-82.63867
2017	FP&L	AT&T	2018	3074516	2/28/2017	2/22/2018	New	Columbia	Lake City	1001-1187	SW REAL TER	30.16889	-82.67815
2017	FP&L	AT&T	2018	3074513	2/28/2017	11/15/2017	New	Columbia	Lake City	2300	NE BASCOM NORRIS DR	30.19236	-82.60614
2017	FP&L	AT&T	2018	3074511	2/28/2017	11/15/2017	New	Columbia	Lake City		C/O SE MURRAY TERR AND SE M	30.1882	-82.56611
2017	FP&L	AT&T	2018	3074501	2/28/2017	1/3/2018	New	Columbia	Lake City	647-849	NE OKINAWA ST	30.19365	-82.57786
2017	FP&L	AT&T	2018	3074500	2/28/2017	10/25/2018	New	Columbia	Lake City		W C/O SE TIMBERWOLF DR ON L	30.18817	-82.56652
2017	FP&L	AT&T	2018	3074498	2/28/2017	11/15/2017	New	Columbia	Lake City	R/O 155	NE VEGAS TER	30.19129	-82.58624
2017	FP&L	AT&T	2018	3074458	2/28/2017	12/11/2017	New	Putnam	Palatka		N 19TH ST	29.65066	-81.6423
2017	FP&L	AT&T	2018	3074455	2/28/2017	12/20/2017	New	Putnam	Palatka	1505	CARR ST	29.64567	-81.64556
2017	FP&L	AT&T	2018	3074442	2/28/2017	11/15/2017	New	Columbia	Lake City		NE BASCOM NORRIS DR	30.19856	-82.62328
2017	FP&L	AT&T	2018	3074403	2/28/2017	12/20/2017	New	Putnam	Palatka	508	E OAK ST	29.65978	-81.65019
2017	FP&L	AT&T	2018	3074402	2/28/2017	6/27/2018	New	Putnam	Palatka	1509	PRESIDENT ST	29.64184	-81.6461
2017	FP&L	AT&T	2018	3074400	2/28/2017	12/11/2017	New	Putnam	Palatka	1122	KIRBY ST	29.64034	-81.6424
2017	FP&L	AT&T	2018	3074390	2/28/2017	11/9/2017	New	Columbia	Lake City		NE CONGRESS AVE	30.19839	-82.6313
2017	FP&L	AT&T	2018	3074377	2/28/2017	11/9/2017	New	Columbia	Lake City	672	MLK JR DR	30.19855	-82.62763
2017	FP&L	AT&T	2018	3074369	2/28/2017	11/9/2017	New	Columbia	Lake City	A/F 258	NE CHESTNUT AVE	30.19159	-82.62165
2017	FP&L	AT&T	2018	3074341	2/28/2017	11/20/2017	New	Columbia	Lake City		C/O SE MURRAY TERR AND SE M	30.19333	-82.62485
2017	FP&L	AT&T	2018	3074340	2/28/2017	11/9/2017	New	Columbia	Lake City		NE CHAMBERS CT	30.19442	-82.62473
2017	FP&L	AT&T	2018	3074339	2/28/2017	11/20/2017	New	Columbia	Lake City		NE CENTER AVE	30.19714	-82.62722
2017	FP&L	AT&T	2018	3074338	2/28/2017	11/9/2017	New	Columbia	Lake City		NE WASHINGTON ST	30.1947	-82.63272
2017	FP&L	AT&T	2018	3074182	2/28/2017	11/9/2017	New	Columbia	Lake City	A/F 580	NE LEON ST	30.19411	-82.62917
2017	FP&L	AT&T	2018	3074181	2/28/2017	11/9/2017	New	Columbia	Lake City	450	NE LEVY Way	30.19411	-82.62997
2017	FP&L	AT&T	2018	3074180	2/28/2017	11/20/2017	New	Columbia	Lake City	640	NE PATTERSON AVE	30.19397	-82.62562



## PUBLIC VERSION

Created Year	Owner Company	NTG Company	Updated Year	Ticket Number	Created On	Updated On	Ticket Type	County	Place	House Number	Street Name	Latitude	Longitude
2017	FP&L	AT&T	2018	3074179	2/28/2017	11/9/2017	New	Columbia	Lake City	A/F 164	NE PATTERSON AVE	30.19048	-82.6261
2017	FP&L	AT&T	2018	3074178	2/28/2017	11/9/2017	New	Columbia	Lake City	583	PENNSYLVANIA AVE	30.18206	-82.62911
2017	FP&L	AT&T	2018	3074121	2/28/2017	2/22/2018	New	Columbia	Lake City	366	HILTON AVE	30.19302	-82.64313
2017	FP&L	AT&T	2018	3073800	2/28/2017	11/7/2018	Pole Replac	Volusia	Daytona Beach	1121	Mason Ave	29.21634	-81.05512
2017	FP&L	AT&T	2018	3071352	2/24/2017	10/12/2018	New	Brevard	Cocoa	23-99	21st St	28.28613	-80.60764
2017	FP&L	AT&T	2018	3071316	2/24/2017	11/12/2018	New	Palm Beach	Lake Worth	501-999	Seminole Dr	26.58728	-80.09862
2017	FP&L	AT&T	2018	3070137	2/23/2017	9/12/2018	New	St Johns	St Johns	853	GROVE BLUFF CIR	30.08322	-81.647
2017	FP&L	AT&T	2018	3069426	2/23/2017	10/9/2018	New	Palm Beach	Palm Beach		N State Rd 7	26.69713	-80.20112
2017	FP&L	AT&T	2018	3069140	2/23/2017	8/20/2018	New	Indian River	Indian River Shores	5855	9th St SW	27.58774	-80.44914
2017	FP&L	AT&T	2018	3069133	2/23/2017	8/20/2018	New	Indian River	Indian River Shores	5855	9th St SW	27.58775	-80.44992
2017	FP&L	AT&T	2018	3069112	2/23/2017	10/2/2018	New	St Johns	St Augustine	4258-4298	Florida A1A	29.81587	-81.26857
2017	FP&L	AT&T	2018	3068145	2/22/2017	10/9/2018	New	Palm Beach	Delray Beach	154	Gleason St	26.4582	-80.06075
2017	FP&L	AT&T	2018	3066269	2/21/2017	7/14/2018	New	Broward	Hollywood	900-910	S 28th Ave	26.00343	-80.16309
2017	FP&L	AT&T	2018	3066115	2/21/2017	4/23/2018	New	Palm Beach	Palm Beach	3501-3799	Nassau Rd	26.62436	-80.16518
2017	FP&L	AT&T	2018	3066095	2/21/2017	8/28/2018	New	Volusia	Ormond Beach	R/O 710	FLAMINGO DRIVE	29.27261	-81.03554
2017	FP&L	AT&T	2018	3066092	2/21/2017	8/28/2018	New	Volusia	Ormond Beach	R/O 702	FLAMINGO DRIVE	29.27261	-81.03554
2017	FP&L	AT&T	2018	3065798	2/20/2017	8/3/2018	New	Palm Beach	Boca Raton	2825-2933	Florida A1A	26.37621	-80.06788
2017	FP&L	AT&T	2018	3065797	2/20/2017	8/3/2018	New	Palm Beach	Boca Raton	2825-2933	Florida A1A	26.37631	-80.06787
2017	FP&L	AT&T	2018	3065796	2/20/2017	8/3/2018	New	Palm Beach	Boca Raton	2871	North Ocean Boulevard	26.37668	-80.06785
2017	FP&L	AT&T	2018	3065792	2/20/2017	8/3/2018	New	Palm Beach	Boca Raton	3001	North Ocean Boulevard	26.37753	-80.06779
2017	FP&L	AT&T	2018	3065753	2/20/2017	8/3/2018	New	Palm Beach	Boca Raton	965-999	Lago Mar Lane	26.37245	-80.06837
2017	FP&L	AT&T	2018	3065646	2/20/2017	9/13/2018	New	Indian River	Indian River Shores	6821-6873	45th St	27.67552	-80.46468
2017	FP&L	AT&T	2018	3065645	2/20/2017	11/13/2018	New	Indian River	Indian River Shores	6803-6820	45th St	27.67551	-80.46421
2017	FP&L	AT&T	2018	3065644	2/20/2017	11/12/2018	New	Indian River	Indian River Shores	6790-6802	45th St	27.67551	-80.46375
2017	FP&L	AT&T	2018	3065613	2/20/2017	11/12/2018	New	Indian River	Indian River Shores	4520	Black Bear Ct	27.67551	-80.45707
2017	FP&L	AT&T	2018	3065504	2/20/2017	11/12/2018	New	Indian River	Indian River Shores	4301-4899	Kings Hwy	27.67422	-80.44642
2017	FP&L	AT&T	2018	3065503	2/20/2017	11/12/2018	New	Indian River	Indian River Shores	4301-4899	Kings Hwy	27.67328	-80.44643
2017	FP&L	AT&T	2018	3065502	2/20/2017	11/12/2018	New	Indian River	Indian River Shores	4301-4899	Kings Hwy	27.67226	-80.44644
2017	FP&L	AT&T	2018	3065498	2/20/2017	11/12/2018	New	Indian River	Indian River Shores	4285-4299	Kings Hwy	27.67148	-80.44645
2017	FP&L	AT&T	2018	3065494	2/20/2017	11/12/2018	New	Indian River	Indian River Shores	4245-4255	Kings Hwy	27.67066	-80.44645
2017	FP&L	AT&T	2018	3065493	2/20/2017	11/12/2018	New	Indian River	Indian River Shores	4101-4155	Kings Hwy	27.66892	-80.44646
2017	FP&L	AT&T	2018	3064708	2/17/2017	12/20/2017	New	Putnam	Palatka	2019	LOCUST AVE	29.62723	-81.65538
2017	FP&L	AT&T	2018	3064703	2/17/2017	7/3/2018	New	Broward	Miramar		NW 57th Ave	25.96827	-80.29528
2017	FP&L	AT&T	2018	3064701	2/17/2017	9/19/2018	New	Putnam	Palatka	182	LUNDY DIRT RD	29.62753	-81.64857
2017	FP&L	AT&T	2018	3064696	2/17/2017	7/3/2018	New	Broward	Miramar		NW 57th Ave	25.96829	-80.29517
2017	FP&L	AT&T	2018	3064695	2/17/2017	7/3/2018	New	Broward	Miramar		NW 57th Ave	25.96894	-80.29527
2017	FP&L	AT&T	2018	3064694	2/17/2017	7/3/2018	New	Broward	Miramar		NW 57th Ave	25.96941	-80.29536
2017	FP&L	AT&T	2018	3064693	2/17/2017	7/3/2018	New	Broward	Miramar		NW 57th Ave	25.96992	-80.29537
2017	FP&L	AT&T	2018	3064691	2/17/2017	6/27/2018	New	Putnam	Palatka	182	LUNDY DIRT RD	29.61818	-81.64587
2017	FP&L	AT&T	2018	3064686	2/17/2017	7/3/2018	New	Broward	Miramar		Ronald Reagan Turnpike	25.97048	-80.2954
2017	FP&L	AT&T	2018	3064272	2/17/2017	4/4/2018	New	Brevard	Palm Bay	840-846	Palm Bay Rd	28.03497	-80.64786
2017	FP&L	AT&T	2018	3063675	2/17/2017	8/30/2018	New	Palm Beach	Delray Beach	E/O 601	SW 5TH AVE	26.45231	-80.07751
2017	FP&L	AT&T	2018	3063674	2/17/2017	8/17/2018	New	Palm Beach	Delray Beach	F/O 1018	LEWIS COVE	26.44474	-80.06358
2017	FP&L	AT&T	2018	3063661	2/17/2017	8/30/2018	New	Palm Beach	Delray Beach	F/O 1018	LEWIS COVE	26.44474	-80.06358
2017	FP&L	AT&T	2018	3063127	2/16/2017	9/24/2018	New	Brevard	Cocoa	2401-2543	W King St	28.35553	-80.77237
2017	FP&L	AT&T	2018	3059364	2/14/2017	10/20/2017	New	Putnam	Palatka	3003	TWIGG ST	29.63819	-81.65989
2017	FP&L	AT&T	2018	3059362	2/14/2017	9/26/2018	New	Putnam	Palatka	1618	HIGH ST	29.63235	-81.65057
2017	FP&L	AT&T	2018	3059361	2/14/2017	11/2/2018	New	Putnam	Palatka	1609	PROSPECT ST	29.63234	-81.65252
2017	FP&L	AT&T	2018	3059357	2/14/2017	10/8/2017	New	Putnam	Palatka	1513	HIGH ST	29.63376	-81.65041
2017	FP&L	AT&T	2018	3059224	2/14/2017	7/17/2017	New	Putnam	Palatka	2905	WELLS AVE	29.64626	-81.65594
2017	FP&L	AT&T	2018	3059217	2/14/2017	7/17/2017	New	Putnam	Palatka	201	POINSETTA AVE	29.64765	-81.66122
2017	FP&L	AT&T	2018	3059160	2/14/2017	7/17/2017	New	Putnam	Palatka	117	BENHAM ST	29.64932	-81.65478
2017	FP&L	AT&T	2018	3059159	2/14/2017	7/17/2017	New	Putnam	Palatka	2305	EMERALD AVE	29.64806	-81.6536
2017	FP&L	AT&T	2018	3059121	2/14/2017	7/17/2017	New	Putnam	Palatka			29.65808	-81.65395
2017	FP&L	AT&T	2018	3058820	2/13/2017	7/17/2017	New	Putnam	Palatka			29.64872	-81.65191
2017	FP&L	AT&T	2018	3058818	2/13/2017	7/17/2017	New	Putnam	Palatka	2009	PROSPER ST	29.64078	-81.65018
2017	FP&L	AT&T	2018	3058787	2/13/2017	7/17/2017	New	Putnam	Palatka			29.65994	-81.65568
2017	FP&L	AT&T	2018	3058786	2/13/2017	7/17/2017	New	Putnam	Palatka	202	LAKE ST	29.65806	-81.65361
2017	FP&L	AT&T	2018	3058700	2/13/2017	11/9/2018	New	Alachua	Hawthorne			29.58688	-82.08542
2017	FP&L	AT&T	2018	3058698	2/13/2017	11/15/2017	New	Alachua	Hawthorne			29.59429	-82.04271
2017	FP&L	AT&T	2018	3058696	2/13/2017	11/15/2017	New	Alachua	Hawthorne	6629	SE 214TH ST.	29.5908	-82.0939
2017	FP&L	AT&T	2018	3058673	2/13/2017	11/15/2017	New	Alachua	Hawthorne			29.59246	-82.09389
2017	FP&L	AT&T	2018	3058672	2/13/2017	11/15/2017	New	Alachua	Hawthorne			29.59176	-82.0596
2017	FP&L	AT&T	2018	3058671	2/13/2017	11/15/2017	New	Alachua	Hawthorne	6528	SE 214TH ST.	29.5933	-82.09424
2017	FP&L	AT&T	2018	3058670	2/13/2017	11/15/2017	New	Alachua	Hawthorne			29.59164	-82.05967
2017	FP&L	AT&T	2018	3058669	2/13/2017	11/15/2017	New	Alachua	Hawthorne	455	OLD HAWTHORNE RD.	29.59432	-82.04424
2017	FP&L	AT&T	2018	3058611	2/13/2017	11/15/2017	New	Alachua	Hawthorne	22005	SE 65TH AVE.	29.59441	-82.08784
2017	FP&L	AT&T	2018	3058609	2/13/2017	11/15/2017	New	Alachua	Hawthorne	6750	SE 221ST ST.	29.59148	-82.08651
2017	FP&L	AT&T	2018	3058608	2/13/2017	12/28/2017	New	Alachua	Hawthorne	6829	SE 220 TER.	29.59101	-82.0874
2017	FP&L	AT&T	2018	3058317	2/13/2017	7/20/2018	New	Miami-Dade	Miami	30001	SW 202nd Ave	25.49137	-80.51807
2017	FP&L	AT&T	2018	3058312	2/13/2017	7/20/2018	New	Miami-Dade	Miami	29323-295	SW 202nd Ave	25.49199	-80.51808
2017	FP&L	AT&T	2018	3058305	2/13/2017	10/24/2018	New	Miami-Dade	Miami	29323-295	SW 202nd Ave	25.49292	-80.5181
2017	FP&L	AT&T	2018	3058304	2/13/2017	10/24/2018	New	Miami-Dade	Miami	29201-293	SW 202nd Ave	25.49339	-80.51811
2017	FP&L	AT&T	2018	3058280	2/13/2017	9/26/2018	New	Miami-Dade	Miami	19960	SW 292nd St	25.49511	-80.51806
2017	FP&L	AT&T	2018	3058265	2/13/2017	9/13/2018	New	Miami-Dade	Miami	28701	SW 202nd Ave	25.49673	-80.51812
2017	FP&L	AT&T	2018	3058256	2/13/2017	9/13/2018	New	Miami-Dade	Miami	28701	SW 202nd Ave	25.49728	-80.51812
2017	FP&L	AT&T	2018	3058255	2/13/2017	9/13/2018	New	Miami-Dade	Miami	28701	SW 202nd Ave	25.49782	-80.51812
2017	FP&L	AT&T	2018	3058234	2/13/2017	10/23/2018	New	Miami-Dade	Miami	28701	SW 202nd Ave	25.49987	-80.51817
2017	FP&L	AT&T	2018	3058233	2/13/2017	10/23/2018	New	Miami-Dade	Miami	28701	SW 202nd Ave	25.49986	-80.518
2017	FP&L	AT&T	2018	3058219	2/13/2017	9/26/2018	New	Miami-Dade	Miami	28525	SW 202nd Ave	25.50098	-80.51819
2017	FP&L	AT&T	2018	3058209	2/13/2017	9/13/2018	New	Miami-Dade	Miami	28525	SW 202nd Ave	25.50152	-80.51813

ATT00239



## PUBLIC VERSION

Created Year	Owner Company	NTG Company	Updated Year	TicketNumber	CreatedOn	UpdatedOn	TicketType	County	Place	HouseNumber	StreetName	Latitude	Longitude
2017	FP&L	AT&T	2018	3058194	2/13/2017	10/23/2018	New	Miami-Dade	Miami	28401	SW 202nd Ave	25.50282	-80.51824
2017	FP&L	AT&T	2018	3058191	2/13/2017	9/26/2018	New	Miami-Dade	Miami	28175	SW 202nd Ave	25.50519	-80.5184
2017	FP&L	AT&T	2018	3058190	2/13/2017	10/23/2018	New	Miami-Dade	Miami	28101-281	SW 202nd Ave	25.50594	-80.51844
2017	FP&L	AT&T	2018	3058189	2/13/2017	10/23/2018	New	Miami-Dade	Miami	20103	SW 280th St	25.50613	-80.51818
2017	FP&L	AT&T	2018	3058181	2/13/2017	11/2/2018	New	Miami-Dade	Miami	20255	SW 280th St	25.50617	-80.51957
2017	FP&L	AT&T	2018	3058168	2/13/2017	9/13/2018	New	Miami-Dade	Miami	20200-204	SW 280th St	25.50595	-80.52141
2017	FP&L	AT&T	2018	3058035	2/13/2017	10/30/2018	New	Broward	Pompano Beach	927	NW 31st Ave	26.2399	-80.16585
2017	FP&L	AT&T	2018	3058030	2/13/2017	10/30/2018	New	Broward	Pompano Beach	936-958	Atlantic Blvd Exd	26.24002	-80.16585
2017	FP&L	AT&T	2017	3057823	2/13/2017	11/13/2017	New	Baker	Macleenny	617	NORTH BLVD W	30.28646	-82.13172
2017	FP&L	AT&T	2017	3057809	2/13/2017	11/9/2017	New	Baker	Macleenny	11	BARBER RD	30.26524	-82.12198
2017	FP&L	AT&T	2018	3057679	2/11/2017	7/26/2018	New	Broward	Plantation	8551	W Sunrise Blvd	26.14781	-80.26467
2017	FP&L	AT&T	2018	3057634	2/11/2017	10/2/2018	New	St Johns	St Johns	4430	Golf Ridge Dr	29.81463	-81.37911
2017	FP&L	AT&T	2018	3057632	2/11/2017	10/2/2018	New	St Johns	St Johns	2900	State Rd 207	29.81892	-81.38447
2017	FP&L	AT&T	2018	3057621	2/11/2017	10/11/2017	New	Nassau	Yulee	462487	STATE ROAD 200	30.61989	-81.64943
2017	FP&L	AT&T	2018	3057620	2/11/2017	12/20/2017	New	Putnam	Palatka	701	N MOODY RD BLG 11-2	29.6564	-81.67855
2017	FP&L	AT&T	2018	3057432	2/10/2017	11/9/2018	New	St Johns	St Augustine	9635	SR 13	29.93142	-81.57264
2017	FP&L	AT&T	2018	3057405	2/10/2017	11/10/2018	New	St Johns	St Augustine	9475	SR 13	29.93537	-81.56875
2017	FP&L	AT&T	2018	3057359	2/10/2017	9/25/2018	New	St Johns	St Augustine	9950	SR 13	29.92657	-81.58208
2017	FP&L	AT&T	2018	3057218	2/10/2017	2/10/2017	New	Nassau	Yulee			30.58335	-81.54023
2017	FP&L	AT&T	2018	3057214	2/10/2017	2/10/2017	New	Nassau	Yulee			30.57467	-81.54019
2017	FP&L	AT&T	2018	3057209	2/10/2017	2/10/2017	New	Nassau	Yulee			30.56898	-81.52069
2017	FP&L	AT&T	2018	3057206	2/10/2017	2/10/2017	New	Nassau	Yulee			30.56963	-81.5147
2017	FP&L	AT&T	2018	3057201	2/10/2017	10/11/2017	New	Nassau	Yulee			30.57252	-81.54009
2017	FP&L	AT&T	2018	3057161	2/10/2017	10/11/2018	New	Nassau	Yulee			30.62498	-81.52001
2017	FP&L	AT&T	2018	3057140	2/10/2017	2/10/2017	New	Nassau	Yulee			30.61968	-81.52631
2017	FP&L	AT&T	2018	3057137	2/10/2017	10/11/2017	New	Nassau	Yulee			30.62104	-81.5276
2017	FP&L	AT&T	2018	3057136	2/10/2017	10/11/2017	New	Nassau	Yulee			30.62063	-81.52605
2017	FP&L	AT&T	2018	3057106	2/10/2017	2/10/2017	New	Nassau	Yulee			30.63318	-81.51896
2017	FP&L	AT&T	2018	3057085	2/10/2017	10/11/2017	New	Nassau	Yulee			30.61785	-81.51045
2017	FP&L	AT&T	2018	3057079	2/10/2017	10/11/2017	New	Nassau	Yulee			30.62348	-81.52935
2017	FP&L	AT&T	2018	3055471	2/9/2017	10/17/2018	New	Brevard	Melbourne		Stewart Rd	28.15222	-80.64716
2017	FP&L	AT&T	2018	3054168	2/8/2017	11/14/2018	New	Volusia	South Daytona	600-624	Reed Canal Rd	29.15867	-81.00305
2017	FP&L	AT&T	2018	3054121	2/8/2017	11/14/2018	New	Volusia	South Daytona	2680	Florida Blvd	29.15862	-81.00577
2017	FP&L	AT&T	2018	3053493	2/7/2017	10/22/2018	New	Volusia	South Daytona	2801	Saults St	29.15797	-81.01025
2017	FP&L	AT&T	2018	3053361	2/7/2017	11/3/2018	New	Volusia	South Daytona	2550	S Nova Rd	29.15455	-81.02005
2017	FP&L	AT&T	2018	3053157	2/7/2017	8/30/2018	New	St Lucie		201	SE Becker Rd	27.21003	-80.33071
2017	FP&L	AT&T	2018	3051959	2/6/2017	10/18/2018	New	Palm Beach	Palm Beach	2016	Lion Country Safari Rd	26.70785	-80.32259
2017	FP&L	AT&T	2018	3051955	2/6/2017	10/9/2018	New	Palm Beach	Palm Beach	2016	Lion Country Safari Rd	26.70732	-80.32259
2017	FP&L	AT&T	2018	3051726	2/6/2017	3/9/2018	New	Palm Beach	Palm Beach		Lion Country Safari Rd	26.69095	-80.323
2017	FP&L	AT&T	2018	3050484	2/3/2017	11/2/2018	New	St Lucie	Fort Pierce	4804	Fort Pierce Blvd	27.52148	-80.40226
2017	FP&L	AT&T	2018	3050476	2/3/2017	11/2/2018	New	St Lucie	Fort Pierce	7347-7399	Indrio Rd	27.52094	-80.39994
2017	FP&L	AT&T	2018	3050473	2/3/2017	11/2/2018	New	St Lucie	Fort Pierce	4950-4998	Fort Pierce Blvd	27.52416	-80.40246
2017	FP&L	AT&T	2018	3050466	2/3/2017	11/2/2018	New	St Lucie	Fort Pierce	4900	Fort Pierce Blvd	27.52363	-80.40247
2017	FP&L	AT&T	2018	3050465	2/3/2017	11/2/2018	New	St Lucie	Fort Pierce	4900	Fort Pierce Blvd	27.52326	-80.40247
2017	FP&L	AT&T	2018	3050464	2/3/2017	11/2/2018	New	St Lucie	Fort Pierce	7605	Jennings Way	27.52292	-80.40235
2017	FP&L	AT&T	2018	3050463	2/3/2017	11/2/2018	New	St Lucie	Fort Pierce	4900	Fort Pierce Blvd	27.52292	-80.40248
2017	FP&L	AT&T	2018	3050458	2/3/2017	11/2/2018	New	St Lucie	Fort Pierce	4806-4898	Fort Pierce Blvd	27.52274	-80.40248
2017	FP&L	AT&T	2018	3050457	2/3/2017	11/2/2018	New	St Lucie	Fort Pierce	4806	Fort Pierce Blvd	27.52236	-80.40238
2017	FP&L	AT&T	2018	3050456	2/3/2017	11/2/2018	New	St Lucie	Fort Pierce	4806	Fort Pierce Blvd	27.52236	-80.40249
2017	FP&L	AT&T	2018	3050455	2/3/2017	11/2/2018	New	St Lucie	Fort Pierce	4804	Fort Pierce Blvd	27.52184	-80.40249
2017	FP&L	AT&T	2018	3050453	2/3/2017	11/2/2018	New	St Lucie	Fort Pierce	4804	Fort Pierce Blvd	27.52148	-80.4025
2017	FP&L	AT&T	2018	3050445	2/3/2017	11/2/2018	New	St Lucie	Fort Pierce	7501	Indrio Rd	27.52094	-80.40038
2017	FP&L	AT&T	2018	3050444	2/3/2017	11/2/2018	New	St Lucie	Fort Pierce	7501-7699	Indrio Rd	27.52094	-80.40094
2017	FP&L	AT&T	2018	3050443	2/3/2017	11/2/2018	New	St Lucie	Fort Pierce	7501-7699	Indrio Rd	27.52095	-80.40157
2017	FP&L	AT&T	2018	3050442	2/3/2017	11/2/2018	New	St Lucie	Fort Pierce	7501-7699	Indrio Rd	27.52095	-80.40214
2017	FP&L	AT&T	2018	3050440	2/3/2017	11/2/2018	New	St Lucie	Fort Pierce	7705	Indrio Rd	27.52095	-80.40263
2017	FP&L	AT&T	2018	3050439	2/3/2017	11/2/2018	New	St Lucie	Fort Pierce	7701-7777	Indrio Rd	27.52095	-80.40293
2017	FP&L	AT&T	2018	3050438	2/3/2017	11/2/2018	New	St Lucie	Fort Pierce	7777	Indrio Rd	27.52096	-80.4039
2017	FP&L	AT&T	2018	3049502	2/2/2017	10/11/2018	New	Volusia	Ormond Beach	40	NICHOLAS CT	29.30377	-81.05311
2017	FP&L	AT&T	2018	3049141	2/2/2017	11/10/2018	New	St Johns	St Augustine		50 E San Carlos Ave	29.90976	-81.31477
2017	FP&L	AT&T	2018	3047626	2/1/2017	10/26/2018	New	Broward	Pompano Beach	1400	NW 13th Ave	26.24585	-80.14137
2017	FP&L	AT&T	2018	3047625	2/1/2017	10/26/2018	New	Broward	Pompano Beach	1431-1463	NW 15th St	26.24585	-80.14137
2017	FP&L	AT&T	2018	3047615	2/1/2017	10/26/2018	New	Broward	Pompano Beach	1500	NW 14th Ave	26.24585	-80.14251
2017	FP&L	AT&T	2018	3047603	2/1/2017	10/26/2018	New	Broward	Pompano Beach	1583-1637	NW 15th St	26.24576	-80.14399
2017	FP&L	AT&T	2018	3047601	2/1/2017	10/26/2018	New	Broward	Pompano Beach	1639-1683	NW 15th St	26.24573	-80.14492
2017	FP&L	AT&T	2018	3047600	2/1/2017	10/26/2018	New	Broward	Pompano Beach	1685-1751	NW 15th St	26.24573	-80.14538
2017	FP&L	AT&T	2018	3047599	2/1/2017	10/26/2018	New	Broward	Pompano Beach	1685-1751	NW 15th St	26.24574	-80.14594
2017	FP&L	AT&T	2018	3047597	2/1/2017	10/26/2018	New	Broward	Pompano Beach	1541-1581	NW 15th St	26.24577	-80.14347
2017	FP&L	AT&T	2018	3047592	2/1/2017	10/31/2018	New	Broward	Pompano Beach	1502	NW 17th Ave	26.24567	-80.14682
2017	FP&L	AT&T	2018	3047583	2/1/2017	10/26/2018	New	Broward	Pompano Beach	1500-1550	Dr B J McCormick Ave	26.24566	-80.1474
2017	FP&L	AT&T	2018	3047582	2/1/2017	10/26/2018	New	Broward	Pompano Beach	1500-1620	NW 18th Way	26.24568	-80.14803
2017	FP&L	AT&T	2018	3047581	2/1/2017	10/26/2018	New	Broward	Pompano Beach	1863-1899	NW 15th St	26.2457	-80.14847
2017	FP&L	AT&T	2018	3047579	2/1/2017	10/26/2018	New	Broward	Pompano Beach	1971-2025	NW 15th St	26.24568	-80.14948
2017	FP&L	AT&T	2018	3047578	2/1/2017	10/26/2018	New	Broward	Pompano Beach	2027-2101	NW 15th St	26.2457	-80.14986
2017	FP&L	AT&T	2018	3047577	2/1/2017	10/26/2018	New	Broward	Pompano Beach	2103-2133	NW 15th St	26.24572	-80.15022
2017	FP&L	AT&T	2018	3047565	2/1/2017	10/30/2018	New	Broward	Pompano Beach	2135-2241	NW 15th St	26.24571	-80.15065
2017	FP&L	AT&T	2018	3047027	2/1/2017	10/12/2018	New	Putnam	Palatka	615-723	S Palm Ave	29.64283	-81.66204
2017	FP&L	AT&T	2018	3046927	2/1/2017	11/2/2018	New	Volusia			5 Nova Rd 390 FT W/O S Nova Rd	29.27166	-81.08281
2017	FP&L	AT&T	2018	3046187	1/31/2017	7/3/2018	New	St Lucie	Fort Pierce	3099	Oleander Ave	27.40779	-80.33402
2017	FP&L	AT&T	2018	3046145	1/31/2017	7/3/2018	New	St Lucie	Fort Pierce	3590	Oleander Ave	27.39614	-80.33378
2017	FP&L	AT&T	2018	3045521	1/31/2017	10/12/2018	New	Putnam	Palatka	229	Wells Ave	29.64719	-81.65876



# PUBLIC VERSION

Created Year	Owner Company	NTG Company	Updated Year	TicketNumber	CreatedOn	UpdatedOn	TicketType	County	Place	HouseNumber	StreetName	Latitude	Longitude
2017	FP&L	AT&T	2018	3045516	1/31/2017	10/12/2018	New	Putnam	Palatka	2810	Gillis St	29.64719	-81.65856
2017	FP&L	AT&T	2018	3045515	1/31/2017	10/12/2018	New	Putnam	Palatka	2806	Gillis St	29.6472	-81.65824
2017	FP&L	AT&T	2018	3045514	1/31/2017	10/12/2018	New	Putnam	Palatka	2710	Gillis St	29.6472	-81.65796
2017	FP&L	AT&T	2018	3045512	1/31/2017	10/11/2018	New	Putnam	Palatka	2702	Gillis St	29.64722	-81.65757
2017	FP&L	AT&T	2018	3045511	1/31/2017	10/11/2018	New	Putnam	Palatka	212	Ivy St	29.64723	-81.65722
2017	FP&L	AT&T	2018	3045509	1/31/2017	10/11/2018	New	Putnam	Palatka	205	Ivy St	29.6477	-81.65701
2017	FP&L	AT&T	2018	3045504	1/31/2017	10/12/2018	New	Putnam	Palatka	2608	Gillis St	29.64725	-81.65639
2017	FP&L	AT&T	2018	3045501	1/31/2017	10/11/2018	New	Putnam	Palatka	216	Fern St	29.64726	-81.65608
2017	FP&L	AT&T	2018	3045498	1/31/2017	6/27/2018	New	Putnam	Palatka	123	Nellie St	29.64783	-81.65503
2017	FP&L	AT&T	2018	3045497	1/31/2017	12/27/2017	New	Putnam	Palatka	201	Nellie St	29.64701	-81.65502
2017	FP&L	AT&T	2018	3045487	1/31/2017	6/27/2018	New	Putnam	Palatka	2216	Laurel ST	29.64631	-81.65357
2017	FP&L	AT&T	2018	3045467	1/31/2017	7/23/2018	New	Putnam	Palatka	2401	Crill Ave	29.6421	-81.65397
2017	FP&L	AT&T	2018	3045448	1/31/2017	7/19/2018	New	Putnam	Palatka	1000-1110	Cleveland Ave	29.64048	-81.65173
2017	FP&L	AT&T	2018	3045447	1/31/2017	7/19/2018	New	Putnam	Palatka	1112-1214	Cleveland Ave	29.63974	-81.65173
2017	FP&L	AT&T	2018	3045446	1/31/2017	7/19/2018	New	Putnam	Palatka	1112-1214	Cleveland Ave	29.63932	-81.65173
2017	FP&L	AT&T	2018	3045445	1/31/2017	7/19/2018	New	Putnam	Palatka	1003-1099	Cleveland Ave	29.63991	-81.65173
2017	FP&L	AT&T	2018	3045441	1/31/2017	6/27/2018	New	Putnam	Palatka	900-998	Moseley Ave	29.64085	-81.6497
2017	FP&L	AT&T	2018	3045440	1/31/2017	7/19/2018	New	Putnam	Palatka	1000	Moseley Ave	29.64028	-81.64969
2017	FP&L	AT&T	2018	3045439	1/31/2017	7/19/2018	New	Putnam	Palatka	1014	Moseley Ave	29.63996	-81.64969
2017	FP&L	AT&T	2018	3045438	1/31/2017	7/19/2018	New	Putnam	Palatka	1104	Moseley Ave	29.63953	-81.64967
2017	FP&L	AT&T	2018	3045434	1/31/2017	7/23/2018	New	Putnam	Palatka	1116	Moseley Ave	29.63909	-81.64966
2017	FP&L	AT&T	2018	3045433	1/31/2017	7/19/2018	New	Putnam	Palatka	1204	Moseley Ave	29.6386	-81.64966
2017	FP&L	AT&T	2018	3043849	1/28/2017	10/19/2018	New	Broward	Pompano Beach	1661	NE 32nd Pl	26.27186	-80.09983
2017	FP&L	AT&T	2018	3043845	1/28/2017	9/12/2018	Transfer	Miami-Dade	Miami	1700-1738	NW 108th Ave	25.79012	-80.37101
2017	FP&L	AT&T	2018	3043660	1/27/2017	4/16/2018	New	Palm Beach	West Palm Beach		Easley Dr	26.73953	-80.12903
2017	FP&L	AT&T	2018	3043651	1/27/2017	4/16/2018	New	Palm Beach	West Palm Beach		Easley Dr	26.73913	-80.12904
2017	FP&L	AT&T	2018	3043646	1/27/2017	4/16/2018	New	Palm Beach	West Palm Beach		Easley Dr	26.73837	-80.12907
2017	FP&L	AT&T	2018	3043643	1/27/2017	4/16/2018	New	Palm Beach	West Palm Beach		Easley Dr	26.738	-80.12909
2017	FP&L	AT&T	2018	3043627	1/27/2017	4/16/2018	New	Palm Beach	West Palm Beach		Easley Dr	26.73729	-80.12912
2017	FP&L	AT&T	2018	3043174	1/27/2017	7/24/2018	New	Volusia	Daytona Beach		E/O SUNDY TRL	29.02863	-81.18238
2017	FP&L	AT&T	2018	3042385	1/26/2017	1/18/2018	New	Broward	Hallandale	401	SE 10th St	25.97491	-80.14407
2017	FP&L	AT&T	2018	3042384	1/26/2017	1/18/2018	New	Broward	Hallandale	301-401	SE 10th St	25.97491	-80.14448
2017	FP&L	AT&T	2018	3042289	1/26/2017	1/18/2018	New	Broward	Hallandale	101-119	SE 10th St	25.97484	-80.14713
2017	FP&L	AT&T	2018	3041500	1/26/2017	7/26/2018	New	St Lucie	Port St Lucie	104-114	Southwest Glenwood Drive	27.27123	-80.34358
2017	FP&L	AT&T	2018	3041425	1/26/2017	7/26/2018	New	St Lucie	Port St Lucie	301-311	Southwest Glenwood Drive	27.27211	-80.35521
2017	FP&L	AT&T	2018	3039619	1/24/2017	9/25/2018	New	Miami-Dade	Miami			25.84015	-80.20224
2017	FP&L	AT&T	2018	3039146	1/24/2017	2/5/2018	New	Miami-Dade	Miami	12602	NW 115th Ave	25.88758	-80.3851
2017	FP&L	AT&T	2018	3039125	1/24/2017	8/16/2018	New	Volusia	Daytona Beach	839	Julia St	29.22111	-81.04232
2017	FP&L	AT&T	2018	3037081	1/23/2017	2/28/2018	New	Miami-Dade		3503	Plaza St	25.72571	-80.25098
2017	FP&L	AT&T	2018	3036985	1/23/2017	9/18/2018	New	Brevard	Grant	3845-3887	Valkaria Rd	27.96373	-80.5435
2017	FP&L	AT&T	2018	3035877	1/20/2017	7/26/2018	New	Flagler		1621	S Old Dixie Hwy	29.40371	-81.17187
2017	FP&L	AT&T	2018	3034648	1/19/2017	4/24/2018	New	Seminole	Sanford	119	Elm Ave	28.81127	-81.27098
2017	FP&L	AT&T	2018	3034325	1/19/2017	4/24/2018	New	Seminole	Sanford	219	Poplar Ave	28.81355	-81.2778
2017	FP&L	AT&T	2018	3034321	1/19/2017	4/24/2018	New	Seminole	Sanford	213	Poplar Ave	28.81354	-81.27737
2017	FP&L	AT&T	2018	3034317	1/19/2017	4/24/2018	New	Seminole	Sanford	899	Fulton St	28.81353	-81.27731
2017	FP&L	AT&T	2018	3031955	1/17/2017	9/28/2018	New	Seminole	Sanford	410	S Palmetto Ave	28.80847	-81.26644
2017	FP&L	AT&T	2018	3031761	1/17/2017	9/28/2018	New	Seminole	Sanford	278	E 3rd St	28.81	-81.26586
2017	FP&L	AT&T	2018	3031700	1/17/2017	9/28/2018	New	Seminole	Sanford	218	W 3rd St	28.80999	-81.26849
2017	FP&L	AT&T	2018	3031699	1/17/2017	9/28/2018	New	Seminole	Sanford	240-250	W 3rd St	28.80998	-81.26887
2017	FP&L	AT&T	2018	3031681	1/17/2017	9/28/2018	New	Seminole	Sanford	218	S Oak Ave	28.80998	-81.26924
2017	FP&L	AT&T	2018	3031579	1/17/2017	10/11/2018	New	Seminole	Sanford	715	Myrtle Ave	28.80568	-81.26955
2017	FP&L	AT&T	2018	3031309	1/17/2017	8/10/2018	New	Palm Beach	Palm Beach		Roebuck Rd	26.73646	-80.11924
2017	FP&L	AT&T	2018	3031080	1/17/2017	4/13/2018	New	Brevard	West Melbourne	263	Pine St	28.08216	-80.67019
2017	FP&L	AT&T	2018	3031060	1/17/2017	4/13/2018	New	Brevard	West Melbourne	7044	Pinecrest St	28.08518	-80.67159
2017	FP&L	AT&T	2017	3029116	1/13/2017	4/27/2017	New	St Lucie	Fort Pierce	4505	Paleo Pines Cir	27.52476	-80.38441
2017	FP&L	AT&T	2017	3028952	1/13/2017	5/11/2018	Transfer	Miami-Dade	Miami	606	SW 112TH AVE	25.76287	-80.37664
2017	FP&L	AT&T	2018	3028802	1/13/2017	7/19/2018	New	Broward		301-403	NE 48th St	26.28997	-80.11886
2017	FP&L	AT&T	2018	3028184	1/13/2017	4/4/2018	New	Brevard	Palm Bay	1344	TURKEY CREEK DR NE	28.03002	-80.57917
2017	FP&L	AT&T	2018	3028183	1/13/2017	4/4/2018	New	Brevard	Palm Bay	2998	INDIAN RIVER DR NE	28.03026	-80.58028
2017	FP&L	AT&T	2018	3028181	1/13/2017	4/4/2018	New	Brevard	Palm Bay		1 POLE WEST C.O POSPISIL AVE	28.03415	-80.5829
2017	FP&L	AT&T	2018	3028179	1/13/2017	4/4/2018	New	Brevard	Palm Bay	1496	MILLER ST	28.03579	-80.58718
2017	FP&L	AT&T	2018	3028178	1/13/2017	4/4/2018	New	Brevard	Palm Bay	2861	GLASSNER AVE NE	28.0382	-80.58713
2017	FP&L	AT&T	2018	3028177	1/13/2017	4/4/2018	New	Brevard	Palm Bay	2803	GLASSNER AVE NE	28.03762	-80.58878
2017	FP&L	AT&T	2018	3028175	1/13/2017	10/15/2018	New	Brevard	Palm Bay		FRANCIS ST	28.03289	-80.58966
2017	FP&L	AT&T	2018	3028170	1/13/2017	4/18/2018	New	Brevard	Palm Bay	2586	1ST AVE NE	28.03564	-80.59378
2017	FP&L	AT&T	2018	3028170	1/13/2017	4/18/2018	New	Brevard	Palm Bay	2659	OAKHAVEN ST NE	28.03237	-80.592
2017	FP&L	AT&T	2018	3027296	1/12/2017	4/3/2018	New	Broward	Pembroke Pines		NW 160th Ave	26.01302	-80.35963
2017	FP&L	AT&T	2018	3027209	1/12/2017	4/3/2018	New	Broward	Pembroke Pines	400-1198	NW 160th Ave	26.01609	-80.35716
2017	FP&L	AT&T	2018	3027100	1/12/2017	4/3/2018	New	Broward	Pembroke Pines	1700	NW 160th Ave	26.02462	-80.35948
2017	FP&L	AT&T	2018	3025828	1/11/2017	7/13/2018	New	Miami-Dade	Miami	730	10TH ST	25.7806	-80.13569
2017	FP&L	AT&T	2018	3025610	1/11/2017	9/28/2018	New	Brevard	Rockledge	305	SUNTREE BLVD	28.22844	-80.67594
2017	FP&L	AT&T	2018	3025357	1/11/2017	5/17/2018	New	Martin	Indiantown		SW MAPP RD ON M	27.15857	-80.26962
2017	FP&L	AT&T	2018	3025306	1/11/2017	10/3/2018	New	Palm Beach	West Palm Beach		FLORAL AVE	26.74249	-80.05064
2017	FP&L	AT&T	2018	3025305	1/11/2017	10/3/2018	New	Palm Beach	West Palm Beach	3220	POINTSETTIA AVE	26.74221	-80.05256
2017	FP&L	AT&T	2018	3025303	1/11/2017	10/16/2018	New	Palm Beach	West Palm Beach	320	28TH ST	26.73888	-80.05242
2017	FP&L	AT&T	2018	3025301	1/11/2017	10/4/2018	New	Palm Beach	West Palm Beach	321	27TH ST	26.73825	-80.05224
2017	FP&L	AT&T	2018	3025272	1/11/2017	4/30/2018	New	Volusia	Daytona Beach		BILL FRANCE BLV AND BUSINESS	29.20418	-81.07288
2017	FP&L	AT&T	2018	3022992	1/9/2017	7/27/2018	New	Palm Beach	West Palm Beach	955	25th St	26.73663	-80.06199
2017	FP&L	AT&T	2018	3020521	1/5/2017	9/28/2018	New	Seminole	Sanford	2700-2728	W Airport Blvd	28.80493	-81.2979
2017	FP&L	AT&T	2018	3017295	1/3/2017	4/19/2018	New	Palm Beach	Belle Glade	38754	FL-80	26.724	-80.66383
2018	FP&L	AT&T	2018	3711919	11/1/2018	11/2/2018	Transfer	Miami-Dade	Miami	R 9860	SW 165TH TER		



## PUBLIC VERSION

Created Year	Owner Company	NTG Company	Updated Year	Ticket Number	Created On	Updated On	Ticket Type	County	Place	House Number	Street Name	Latitude	Longitude
2018	FP&L	AT&T	2018	3711872	11/1/2018	11/2/2018	Pole Replac	Miami-Dade	Miami	9530	SW 166th Terrace		
2018	FP&L	AT&T	2018	3696528	10/18/2018	10/19/2018	Pole Replac	Miami-Dade	South Miami	6765	SW 51ST ST	25.72328	-80.30399
2018	FP&L	AT&T	2018	3691348	10/15/2018	10/15/2018	New	Miami-Dade	Miami	1661	NW 15th Av	25.79092	-80.22121
2018	FP&L	AT&T	2018	3688421	10/11/2018	11/13/2018	New	Miami-Dade	Belle Glade	1001-1141	NW Ave L	26.69693	-80.67814
2018	FP&L	AT&T	2018	3683810	10/8/2018	10/16/2018	New	Miami-Dade		4723	NW 37TH AVE	25.86635	-80.28442
2018	FP&L	AT&T	2018	3683799	10/8/2018	10/15/2018	New	Miami-Dade		4800	PALM AVE	25.86635	-80.28442
2018	FP&L	AT&T	2018	3683786	10/8/2018	10/8/2018	New	Miami-Dade		3220	SW 95TH CT	25.7396	-80.35036
2018	FP&L	AT&T	2018	3683517	10/6/2018	10/7/2018	Transfer	Levy		7090	SE 180TH ST	29.67386	-82.65055
2018	FP&L	AT&T	2018	3681144	10/4/2018	10/9/2018	New	Nassau	Yulee	96150	DAVID HALLMAN PKWY	30.62872	-81.54573
2018	FP&L	AT&T	2018	3667856	9/19/2018	11/1/2018	New	Broward	Coconut Creek	2700	Wiles Rd	26.28865	-80.16444
2018	FP&L	AT&T	2018	3667850	9/19/2018	11/1/2018	New	Broward	Coconut Creek	3140	Wiles Rd	26.28857	-80.16574
2018	FP&L	AT&T	2018	3663563	9/12/2018	9/12/2018	Transfer	Brevard	Cocoa	400	Friday road	28.36103	-80.8045
2018	FP&L	AT&T	2018	3663546	9/12/2018	10/10/2018	Transfer	Brevard	Cocoa	355	Friday Road	28.36102	-80.80464
2018	FP&L	AT&T	2018	3655092	9/5/2018	9/5/2018	Transfer	Putnam	San Mateo	500	US 17	29.61345	-81.58195
2018	FP&L	AT&T	2018	3645190	8/27/2018	8/27/2018	New	Palm Beach	West Palm Beach	10389	Orchid Reserve Dr	26.77675	-80.19899
2018	FP&L	AT&T	2018	3645189	8/27/2018	8/27/2018	New	Palm Beach	West Palm Beach	10389	Orchid Reserve Dr	26.77746	-80.19896
2018	FP&L	AT&T	2018	3645178	8/27/2018	8/27/2018	New	Palm Beach	West Palm Beach	10389	Orchid Reserve Dr	26.77756	-80.19894
2018	FP&L	AT&T	2018	3644707	8/25/2018	9/19/2018	Make Read	Brevard		540	E HIBISCUS BLVD	28.0852	-80.61213
2018	FP&L	AT&T	2018	3633130	8/16/2018	10/31/2018	New	Columbia	Lake City		Duckett Ct, 4 poles N/O Pinemou	30.16534	-82.7568
2018	FP&L	AT&T	2018	3633128	8/16/2018	10/31/2018	New	Columbia	Lake City		Duckett Ct,	30.16656	-82.75681
2018	FP&L	AT&T	2018	3630350	8/14/2018	9/17/2018	New	Nassau		85236	AMANDA CT	30.59068	-81.5675
2018	FP&L	AT&T	2018	3630339	8/14/2018	9/17/2018	New	Nassau		85236	AMANDA CT	30.59087	-81.56763
2018	FP&L	AT&T	2018	3629609	8/14/2018	10/11/2018	New	Brevard	Rockledge	17	Vermont Ave	28.33457	-80.72025
2018	FP&L	AT&T	2018	3626284	8/9/2018	9/27/2018	New	Miami-Dade		2791	NE 214TH ST	25.97343	-80.14572
2018	FP&L	AT&T	2018	3621971	8/7/2018	11/9/2018	New	Alachua	Hawthorne		2 POLES N/O 7617 S.E. 246 TER.	29.58648	-82.05956
2018	FP&L	AT&T	2018	3621969	8/7/2018	11/9/2018	New	Alachua	Hawthorne		C/O S.E. 221 ST. AND S.E. 73 AVE	29.58736	-82.08627
2018	FP&L	AT&T	2018	3621968	8/7/2018	10/13/2018	New	Alachua	Hawthorne	7245	SE 246th TERR	29.58938	-82.0596
2018	FP&L	AT&T	2018	3621961	8/7/2018	11/9/2018	New	Alachua	Hawthorne	A/F 7250	SE 246th TERR	29.58846	-82.05961
2018	FP&L	AT&T	2018	3621938	8/7/2018	10/8/2018	New	Alachua	Hawthorne	6745	HWY 301	29.59181	-82.08434
2018	FP&L	AT&T	2018	3621935	8/7/2018	10/8/2018	New	Alachua	Hawthorne		1 POLE N/O C/O 69TH AVE. AND	29.59119	-82.08577
2018	FP&L	AT&T	2018	3621933	8/7/2018	10/8/2018	New	Alachua	Hawthorne	R/O 6850	HWY 301	29.59114	-82.08524
2018	FP&L	AT&T	2018	3620552	8/6/2018	10/17/2018	New	Volusia	Edgewater	133	Arbor Ln.	28.94107	-80.87846
2018	FP&L	AT&T	2018	3620551	8/6/2018	10/16/2018	New	Volusia	Edgewater		US 1	28.94651	-80.88312
2018	FP&L	AT&T	2018	3618707	8/3/2018	8/3/2018	Transfer	Seminole	Sanford	4270 - 4P S	E SR 46 (FL 46)		
2018	FP&L	AT&T	2018	3611000	7/28/2018	9/21/2018	New	Broward	Dania	2340	SW 45th St	26.06618	-80.17224
2018	FP&L	AT&T	2018	3609922	7/27/2018	8/11/2018	New	Miami-Dade	Miami	4760	PINE TREE DR	25.82316	-80.1258
2018	FP&L	AT&T	2018	3609915	7/27/2018	8/11/2018	New	Miami-Dade	Miami	4760	PINE TREE DR	25.82296	-80.12587
2018	FP&L	AT&T	2018	3607463	7/25/2018	11/14/2018	New	Volusia	South Daytona	730	Reed Canal Rd	29.15862	-81.00603
2018	FP&L	AT&T	2018	3606813	7/25/2018	11/5/2018	New	Putnam	Palatka	160	Yelvington Rd.	29.64198	-81.58273
2018	FP&L	AT&T	2018	3606812	7/25/2018	11/5/2018	New	Putnam	Palatka	314	Old San Mateo Rd	29.63634	-81.586
2018	FP&L	AT&T	2018	3606795	7/25/2018	11/5/2018	New	Putnam	Palatka	103	Medlock Ln	29.66611	-81.6008
2018	FP&L	AT&T	2018	3606793	7/25/2018	11/5/2018	New	Putnam	Palatka		C/O Waldon Rd and E Cracker Sw	29.66632	-81.57031
2018	FP&L	AT&T	2018	3606790	7/25/2018	11/5/2018	New	Putnam	Palatka		1 pole E/O 187 East Cracker Sw	29.66614	-81.58019
2018	FP&L	AT&T	2018	3606788	7/25/2018	11/5/2018	New	Putnam	Palatka		2 poles E/O 187 East Cracker Sw	29.66618	-81.57935
2018	FP&L	AT&T	2018	3606787	7/25/2018	11/5/2018	New	Putnam	Palatka	202	Yelvington Rd.	29.6387	-81.57696
2018	FP&L	AT&T	2018	3606786	7/25/2018	11/5/2018	New	Putnam	Palatka	214	Yelvington Rd.	29.6383	-81.57626
2018	FP&L	AT&T	2018	3595198	7/12/2018	7/12/2018	New	Brevard		5760	TASHA LN	28.37064	-80.82033
2018	FP&L	AT&T	2018	3595197	7/12/2018	7/12/2018	New	Brevard	Titusville	5465	FAY BLVD		
2018	FP&L	AT&T	2018	3592565	7/11/2018	8/10/2018	Transfer	Palm Beach	Loxahatchee	968	C Rd		
2018	FP&L	AT&T	2018	3590382	7/10/2018	10/9/2018	New	Putnam	Palatka	133	Putnam County Blvd.	29.65154	-81.60099
2018	FP&L	AT&T	2018	3587898	7/6/2018	9/26/2018	New	Flagler		1014	DEEN ROAD	29.46709	-81.27392
2018	FP&L	AT&T	2018	3565398	6/14/2018	11/7/2018	New	Palm Beach	Delray Beach	1125	Wallace Dr	26.44424	-80.08396
2018	FP&L	AT&T	2018	3565397	6/14/2018	11/7/2018	New	Palm Beach	Delray Beach	1127	Wallace Dr	26.44405	-80.08409
2018	FP&L	AT&T	2018	3565364	6/14/2018	11/7/2018	New	Palm Beach	Delray Beach	1149	Wallace Dr	26.44407	-80.08439
2018	FP&L	AT&T	2018	3559844	6/11/2018	10/4/2018	New	Palm Beach			FROST LN	26.46524	-80.13218
2018	FP&L	AT&T	2018	3559843	6/11/2018	10/4/2018	New	Palm Beach			FROST LN	26.46524	-80.13167
2018	FP&L	AT&T	2018	3559819	6/11/2018	10/4/2018	New	Palm Beach			FROST LN	26.46525	-80.13124
2018	FP&L	AT&T	2018	3556440	6/6/2018	10/15/2018	New	Palm Beach	Palm Beach	10617-106	SR 7	26.51636	-80.20573
2018	FP&L	AT&T	2018	3556425	6/6/2018	10/15/2018	New	Palm Beach	Palm Beach	10251	US-441	26.52301	-80.20581
2018	FP&L	AT&T	2018	3556424	6/6/2018	10/15/2018	New	Palm Beach	Palm Beach	10251	US-441	26.52313	-80.2058
2018	FP&L	AT&T	2018	3556423	6/6/2018	10/15/2018	New	Palm Beach	Palm Beach	10251	US-441	26.52335	-80.20582
2018	FP&L	AT&T	2018	3556420	6/6/2018	10/15/2018	New	Palm Beach	Palm Beach	10241-102	SR 7	26.5241	-80.20581
2018	FP&L	AT&T	2018	3542480	5/23/2018	8/28/2018	New	Broward	Hollywood		N 38TH AVE	26.01955	-80.18193
2018	FP&L	AT&T	2018	3540632	5/22/2018	10/30/2018	New	Volusia	Ormond Beach	690	W Granada Blvd	29.2785	-81.0741
2018	FP&L	AT&T	2018	3540486	5/22/2018	10/30/2018	New	Volusia	Ormond Beach	634-636	Bennett Ln	29.27817	-81.07232
2018	FP&L	AT&T	2018	3527471	5/10/2018	5/10/2018	Transfer	St Johns	St Augustine	UNK	A STREET		
2018	FP&L	AT&T	2018	3527465	5/10/2018	5/10/2018	New	St Johns	St Augustine	107	A STREET		
2018	FP&L	AT&T	2018	3523103	5/8/2018	9/11/2018	Violation	Volusia	Ormond Beach	f 82	n yonge st		
2018	FP&L	AT&T	2018	3523068	5/8/2018	8/16/2018	Transfer	Volusia	Ormond Beach	s 60	N YONGE ST		
2018	FP&L	AT&T	2018	3520775	5/7/2018	10/31/2018	New	Broward	Lauderhill	4701	NW 18TH ST	26.14857	-80.21256
2018	FP&L	AT&T	2018	3520667	5/6/2018	5/6/2018	New	Nassau	Fernandina Beach	301	RICHARD DR		
2018	FP&L	AT&T	2018	3520665	5/6/2018	5/6/2018	New	Nassau	Yulee	85162	WILSON NECK ROAD		
2018	FP&L	AT&T	2018	3512105	4/29/2018	4/30/2018	New	Duval	Baldwin	2493	Canal RD	30.3083	-81.0136
2018	FP&L	AT&T	2018	3511271	4/27/2018	9/25/2018	New	Palm Beach	Palm Beach	5/0 5360	LINTON BLVD	26.43544	-80.12878
2018	FP&L	AT&T	2018	3496737	4/16/2018	10/22/2018	New	Miami-Dade	Miami	R/O 15000	SW 105th Ct	25.62962	-80.36536
2018	FP&L	AT&T	2018	3496638	4/16/2018	6/1/2018	New	Broward		7241	Taft St.	26.02483	-80.23345
2018	FP&L	AT&T	2018	3485126	4/6/2018	11/1/2018	New	Palm Beach	Palm Beach	4173	WESTGATE AVE	26.70332	-80.10554
2018	FP&L	AT&T	2018	3485042	4/6/2018	10/22/2018	New	Palm Beach	Palm Beach Gardens	8295	MILITARY TRAIL	26.7988	-80.10687
2018	FP&L	AT&T	2018	3484006	4/5/2018	6/23/2018	New	Indian River	Indian River Shores	5210	85 St	27.74885	-80.43788
2018	FP&L	AT&T	2018	3483660	4/5/2018	11/13/2018	New	Miami-Dade	Miami	17126-173	SW 184th St	25.59435	-80.47431
2018	FP&L	AT&T	2018	3483617	4/5/2018	11/13/2018	New	Miami-Dade	Miami	17394-174	SW 184th St	25.59427	-80.47559



## PUBLIC VERSION

Created Year	Owner Company	NTG Company	Updated Year	TicketNum	CreatedOn	UpdatedOn	TicketType	County	Place	HouseNumber	StreetName	Latitude	Longitude
2018	FP&L	AT&T	2018	3483616	4/5/2018	11/13/2018	New	Miami-Dade	Miami	17394-174	SW 184th St	25.59428	-80.47625
2018	FP&L	AT&T	2018	3461451	3/19/2018	8/31/2018	New	Broward			Ronald Reagan Turnpike	25.97168	-80.28523
2018	FP&L	AT&T	2018	3461448	3/19/2018	8/31/2018	New	Broward			Ronald Reagan Turnpike	25.97168	-80.28541
2018	FP&L	AT&T	2018	3460025	3/16/2018	10/17/2018	New	Nassau	Yulee		ACROSS FROM WELDON AVE ON	30.63169	-81.58114
2018	FP&L	AT&T	2018	3456654	3/14/2018	11/6/2018	New	Volusia	Daytona Beach	247	BOYLSTON AVE	29.25986	-81.03127
2018	FP&L	AT&T	2018	3454160	3/12/2018	6/9/2018	New	Columbia	Lake City	317	S.W. ALACHUA AVE.	30.18632	-82.63888
2018	FP&L	AT&T	2018	3453983	3/12/2018	6/9/2018	New	Columbia	Lake City		N.W. ALACHUA AVE.	30.18965	-82.63872
2018	FP&L	AT&T	2018	3445859	3/7/2018	7/26/2018	New	Putnam	Palatka		Dix Ln	29.5946	-81.55705
2018	FP&L	AT&T	2018	3445262	3/6/2018	6/9/2018	New	Flagler	Palm Coast	247	Parkview Dr	29.53691	-81.21698
2018	FP&L	AT&T	2018	3445261	3/6/2018	6/9/2018	New	Flagler	Palm Coast	253	Parkview Dr	29.53653	-81.21719
2018	FP&L	AT&T	2018	3445259	3/6/2018	6/9/2018	New	Flagler	Palm Coast	265	Parkview Dr	29.53557	-81.21771
2018	FP&L	AT&T	2018	3445258	3/6/2018	9/29/2018	New	Flagler	Palm Coast	265	Parkview Dr	29.53533	-81.21802
2018	FP&L	AT&T	2018	3445257	3/6/2018	9/29/2018	New	Flagler	Palm Coast	279-281	Parkview Dr	29.53502	-81.21834
2018	FP&L	AT&T	2018	3445256	3/6/2018	6/9/2018	New	Flagler	Palm Coast	287	Parkview Dr	29.5347	-81.21868
2018	FP&L	AT&T	2018	3445255	3/6/2018	9/29/2018	New	Flagler	Palm Coast	288-294	Parkview Dr	29.53458	-81.21909
2018	FP&L	AT&T	2018	3445254	3/6/2018	6/9/2018	New	Flagler	Palm Coast	299	Parkview Dr	29.53422	-81.2193
2018	FP&L	AT&T	2018	3445253	3/6/2018	6/9/2018	New	Flagler	Palm Coast	303	Parkview Dr	29.53392	-81.21978
2018	FP&L	AT&T	2018	3445252	3/6/2018	6/9/2018	New	Flagler	Palm Coast	303-317	Parkview Dr	29.53368	-81.22028
2018	FP&L	AT&T	2018	3444839	3/6/2018	10/26/2018	New	Palm Beach	Belle Glade	1217	SW Ave E	26.68237	-80.68052
2018	FP&L	AT&T	2018	3444838	3/6/2018	10/26/2018	New	Palm Beach	Belle Glade	617	Doctor M.L.K. Jr Blvd W	26.68235	-80.67457
2018	FP&L	AT&T	2018	3444435	3/6/2018	10/4/2018	New	Brevard	Brevard	895-933	Degroot Rd SW	27.96822	-80.67551
2018	FP&L	AT&T	2018	3444413	3/6/2018	10/4/2018	New	Brevard	Palm Bay	895-933	Degroot Rd SW	27.96788	-80.676
2018	FP&L	AT&T	2018	3439143	3/1/2018	10/31/2018	New	Flagler	Palm Coast	74	HERNANDEZ AVE	29.59662	-81.19802
2018	FP&L	AT&T	2018	3436610	2/28/2018	10/22/2018	New	Volusia	South Daytona	2801	Sauls St	29.15743	-81.00994
2018	FP&L	AT&T	2018	3436575	2/28/2018	10/22/2018	New	Volusia	South Daytona	2801	Sauls St	29.15779	-81.01014
2018	FP&L	AT&T	2018	3434896	2/27/2018	8/17/2018	New	Miami-Dade	Miami	2300-2348	NW 207th St	25.9643	-80.24121
2018	FP&L	AT&T	2018	3434896	2/27/2018	8/17/2018	New	Miami-Dade	Miami	2300-2348	NW 207th St	25.9643	-80.24121
2018	FP&L	AT&T	2018	3428634	2/22/2018	5/1/2018	New	Palm Beach	Delray Beach	1909	West Atlantic Avenue	26.4611	-80.09299
2018	FP&L	AT&T	2018	3428460	2/22/2018	9/28/2018	New	St Johns	St Augustine		US-1 (1 pole S/of Crescent Key D	29.77438	-81.31564
2018	FP&L	AT&T	2018	3428456	2/22/2018	9/28/2018	New	St Johns	St Augustine		US-1. (1 pole S/of Crescent Key D	29.77508	-81.31574
2018	FP&L	AT&T	2018	3418460	2/14/2018	10/30/2018	New	Volusia	Ormond Beach	403	NOVA ROAD	29.28667	-81.08385
2018	FP&L	AT&T	2018	3415914	2/12/2018	9/23/2018	New	Miami-Dade	Miami	7236	42ND ST	25.73159	-80.31188
2018	FP&L	AT&T	2018	3410948	2/8/2018	11/6/2018	New	Volusia	Holly Hill	848	OLEANDER AVE	29.23811	-81.04529
2018	FP&L	AT&T	2018	3410947	2/8/2018	11/6/2018	New	Volusia	Holly Hill	830	OLEANDER AVE	29.23782	-81.04514
2018	FP&L	AT&T	2018	3410946	2/8/2018	11/6/2018	New	Volusia	Holly Hill	825	MAGNOLIA AVE	29.23802	-81.0435
2018	FP&L	AT&T	2018	3410942	2/8/2018	11/6/2018	New	Volusia	Holly Hill	630	DAHLIA AVE	29.23164	-81.04912
2018	FP&L	AT&T	2018	3409986	2/7/2018	10/20/2018	New	Miami-Dade	Miami	12505	SW 216th St	25.56667	-80.39531
2018	FP&L	AT&T	2018	3409985	2/7/2018	10/20/2018	New	Miami-Dade	Miami	12505	SW 216th St	25.56637	-80.3953
2018	FP&L	AT&T	2018	3407352	2/5/2018	6/5/2018	New	Seminole	Sanford	100-110	Wekiva Park Dr	28.81553	-81.41605
2018	FP&L	AT&T	2018	3396900	1/26/2018	11/6/2018	New	Volusia	Holly Hill		DAYTONA AVE	29.24185	-81.03708
2018	FP&L	AT&T	2018	3393994	1/24/2018	10/26/2018	New	St Johns	St Augustine	3815-3825	S Francis Rd	29.95881	-81.46307
2018	FP&L	AT&T	2018	3383163	1/12/2018	4/18/2018	New	Brevard		477	LAURIE STREET	28.11408	-80.62559
2018	FP&L	AT&T	2018	3383161	1/12/2018	4/18/2018	New	Brevard		204	ALMA DRIVE	28.11228	-80.62383
2018	FP&L	AT&T	2018	3383094	1/12/2018	7/31/2018	New	Palm Beach	Delray Beach	4733	Atlantic Ave	26.46079	-80.1184
2018	FP&L	AT&T	2018	3383015	1/12/2018	4/4/2018	New	Brevard	Cocoa	1199	Greensboro Rd	28.40376	-80.77182
2018	FP&L	AT&T	2018	3375723	1/5/2018	10/3/2018	New	Palm Beach	Palm Beach	1500-1532	Kirk Rd	26.65495	-80.1042



# **Exhibit 11**





January 8, 2019

**Via Overnight Delivery**

AT&T Florida  
Attention: General Counsel – Florida  
150 W. Flagler Street, Suite 1910  
Miami, FL 33130

**Via Overnight Delivery**

AT&T South Legal Department  
Attention: Chief Rights-of-Way Counsel  
675 W. Peachtree St., Suite 4300  
Atlanta, GA 30375-0001

**Via Email**

AT&T Technology Operations  
Attn: Dianne Miller, Director National Joint  
Utility Team  
[Dm6516@att.com](mailto:Dm6516@att.com)

**Subject:** FPL's Notice to Initiate Mediation with AT&T

**Re:** Joint Use Agreement dated January 1, 1975, between Florida Power & Light Company ("FPL") and BellSouth Telecommunications, LLC dba AT&T Florida ("AT&T"); Amendment to Joint Use Agreement effective June 1, 2007 (hereinafter collectively referred to as the "Agreement")

Dear General Counsel, Chief Rights of Way Counsel, and Ms. Miller:

Thank you for coming to Juno Beach, Florida on December 7, 2018 in an effort to meet and resolve the issues identified in FPL's Notice of Default dated August 31, 2018 (enclosed). Since we unfortunately were not successful in resolving these issues, FPL desires to continue to move forward with the dispute resolution process as outlined in the Agreement.

FPL provides this notice of its right to initiate non-binding mediation which is the next step in the dispute resolution process set forth in the Agreement. Under the Agreement, we are required to agree to a mediator within fifteen (15) calendar days of this notice (Thursday, January 24, 2018). For that purpose, FPL proposes the following mediators for your consideration:

John G. Douglass, Professor of Law,  
Univ. of Richmond Law School (804) 289-8198  
**Rate:** [REDACTED] per hour (mediation must be done in the DC area)

Terrance White  
Upchurch Watson White and Max  
1400 Hand Avenue, Suite D  
Ormond Beach, FL 32174  
(386) 253-1560  
**Rate:** [REDACTED] per hour, portal to portal

**ATT00245**





Please let us know if any of these mediators are acceptable. Your prompt response is necessary so we can get on the selected mediator's calendar.

We hope that the mediation can be promptly scheduled to allow a resolution of the pending dispute. Your cooperation is appreciated.

Sincerely,

A handwritten signature in black ink, appearing to read 'Michael Jarro', is positioned above the typed name.

Michael Jarro  
Vice President, Transmission and Substation  
(561) 904-3751

Enclosure:

FPL's Notice of Default dated August 31, 2018

cc: via email:

Phil Simmons, AT&T Area Manager ([ps2831@us.att.com](mailto:ps2831@us.att.com))  
Omar T. Fraser, Sr. Contract Manager ([of2172@att.com](mailto:of2172@att.com))  
Isaac Rodriguez ([lr8307@att.com](mailto:lr8307@att.com))



## **Exhibit 12**





January 11, 2019

**Via Overnight Delivery**

AT&T Florida  
Attention: General Counsel – Florida  
150 W. Flagler Street, Suite 1910  
Miami, FL 33130

**Via Overnight Delivery**

AT&T South Legal Department  
Attention: Chief Rights-of-Way Counsel  
675 W. Peachtree St., Suite 4300  
Atlanta, GA 30375-0001

**Via Email**

AT&T Technology Operations  
Attn: Dianne Miller, Director National Joint Utility  
Team  
[Dm6516@att.com](mailto:Dm6516@att.com)

**Subject:** FPL's Notice of Enforcement of Suspension of AT&T's Attachments to FPL Poles

**Re:** Joint Use Agreement dated January 1, 1975, between Florida Power & Light Company ("FPL") and BellSouth Telecommunications, LLC dba AT&T Florida ("AT&T"); Amendment to Joint Use Agreement effective June 1, 2007 (hereinafter collectively the "Agreement")

Dear General Counsel, Chief Rights of Way Counsel, and Ms. Miller:

Under the terms of the Agreement at Section 12.1, on November 4, 2018, all of AT&T's rights that relate to the further granting of joint use poles were automatically suspended. This suspension occurred as a result of AT&T's failure to timely correct the defaults identified in FPL's Notice of Default dated August 31, 2018. On November 9, 2018, AT&T was notified that FPL would forbear from actively enforcing the automatic suspension in light of the meeting scheduled for December 7, 2018.

Unfortunately, the parties were unable to reach a resolution of the identified defaults. Please be advised that starting on *Wednesday, January 16, 2019*, FPL will begin actively enforcing the suspension that has been in place since November 4, 2018. This suspension precludes AT&T's right to attach to any new FPL pole lines. Please take the appropriate action to inform your field personnel that no further attachments will be permitted until the previously identified defaults are cured. For clarity purposes, the suspension will not preclude AT&T from transferring its existing attachments from FPL's existing poles to new replacement FPL poles.

We hope that the mediation FPL has requested can be promptly scheduled to allow a resolution to the pending dispute and a lifting of the suspension. Your cooperation is appreciated.

Sincerely,

A handwritten signature in black ink, appearing to read 'Michael Jarro'.

Michael Jarro  
Vice President, Transmission and Substation  
(561) 904-3751

**ATT00248**





cc: via email

Phil Simmons, AT&T Area Manager ([ps2831@us.att.com](mailto:ps2831@us.att.com))

Omar T. Fraser, Sr. Contract Manager ([of2172@att.com](mailto:of2172@att.com))

Isaac Rodriguez ([Ir8307@att.com](mailto:Ir8307@att.com))



## **Exhibit 13**



**Attachments:** 2019 01 15 Response to FPL.docx

**From:** MILLER, DIANNE W

**Sent:** Wednesday, January 16, 2019 4:10 PM

**To:** Jarro, Michael <[Michael.Jarro@fpl.com](mailto:Michael.Jarro@fpl.com)>

**Cc:** RHINEHART, DAN <[dr3539@att.com](mailto:dr3539@att.com)>; PETERS, MARK A <[mp2586@att.com](mailto:mp2586@att.com)>

**Subject:** Response to FPL Letters - Mediation and Suspension

Michael,

I will be sending hard copies via overnight delivery. Please let us know as promptly as possible if the proposed mediator is acceptable to FPL.

Regards,

Dianne Miller

AT&T

Director - Construction & Engineering



## **Exhibit 14**



---

**Attachments:** 012419 Correspondence re Mediation.pdf; 011819 Medition Correspondence.pdf

**From:** "MILLER, DIANNE W" <[dm6516@att.com](mailto:dm6516@att.com)>  
**Date:** January 24, 2019 at 4:19:11 PM EST  
**To:** "Jarro, Michael" <[Michael.Jarro@fpl.com](mailto:Michael.Jarro@fpl.com)>  
**Cc:** "RHINEHART, DAN" <[dr3539@att.com](mailto:dr3539@att.com)>, "PETERS, MARK A" <[mp2586@att.com](mailto:mp2586@att.com)>  
**Subject:** RESPONSE: AT&T / FPL - Selection of a Mediator

Mr. Jarro:

We were disappointed to learn that FPL could not agree to our proposal to engage Ms. Riemer for our upcoming non-binding mediation, but appreciate your recommendation of additional mediators in the Miami area. We agree to use John Freud, Esq. at Mediation Solutions, Inc., and hope that he will be able to help us resolve our pending disputes over FPL's calculation of the invoiced rental rates, the "just and reasonable" rental rates that AT&T is entitled to under the federal Pole Attachment Act, and the operational issues identified in your August 31, 2018 letter.

Please let us know who will be attending the non-binding mediation for FPL so that we can identify the appropriate individuals for AT&T. Please also let us know some dates that your team is available for the non-binding mediation, so that we can promptly schedule a mutually agreeable date.

Dianne Miller  
Director – National Joint Utility Team

---

**From:** Jarro, Michael [<mailto:Michael.Jarro@fpl.com>]  
**Sent:** Thursday, January 24, 2019 3:12 PM  
**To:** MILLER, DIANNE W <[dm6516@att.com](mailto:dm6516@att.com)>; SIMMONS, PHILLIP R <[PS2831@att.com](mailto:PS2831@att.com)>; FRASER, OMAR T <[of2172@att.com](mailto:of2172@att.com)>; RODRIGUEZ, ISAAC <[IR8307@att.com](mailto:IR8307@att.com)>  
**Subject:** AT&T / FPL - Selection of a Mediator  
**Importance:** High

Diane,

Attached is additional correspondence regarding the selection of the mediator. We need to get this finalized today. Your prompt attention to this will be appreciated.

Sincerely,

Michael Jarro



**PUBLIC VERSION**

Vice President,  
Transmission and Substation  
(561) 904-3751 tel  
(305) 345-7160 mobile



# **Exhibit 15**





**PUBLIC VERSION**

Jeffrey B Thomas  
Assistant Vice President  
Senior Legal Counsel

AT&T Services, Inc.  
208 S Akard Street  
30<sup>th</sup> Floor  
Dallas, Texas 75202

T 214-757-3461  
jeffrey.thomas.1@att.com  
att.com

**RESPONSE TO NOTICE OF ABANDONMENT**

January 25, 2019

Overnight Delivery and email to will.p.cox@fpl.com and kevin.donaldson@fpl.com

Florida Power and Light Company  
Attn: General Counsel  
700 Universe Blvd.  
Juno Beach, FL 33408

General Counsel and Others to Whom It May Concern:

AT&T is in receipt of Florida Power and Light Company's (FP&L's) December 21, 2018 Notice of Abandonment.

The Notice purports to be pursuant to Article IX of the AT&T and FP&L Joint Use Agreement. Such Notice must be provided at least 60 days prior to any abandonment.

Assuming that Article IX applies (which AT&T does not concede) the parties certainly did not contemplate one party sending over 10,000 abandonment notices at once. Given AT&T's receipt of the Notice on the eve of the Christmas holidays, as well as the enormous number of poles involved, it is not reasonable to expect AT&T to be able to respond in 60 days, and AT&T has no reason to believe FP&L has such an unreasonable expectation. In addition, subject to such not conceded assumption that Article IX applies, and payment may be appropriate thereunder, AT&T reserves its Article IX right to negotiate with FP&L "such other equitable sum as may be agreed upon between the parties."

AT&T respectfully objects to the way FP&L is operating related to such Notice and objects to defects in the content of the Notice itself.



Regarding FP&L's conduct related to the Notice, AT&T objects to FP&L's premature and inappropriate posting of signs on the poles as if transfer of pole ownership to AT&T will take place, when all that exists now – again assuming Article IX applies – is the potential of such transfer in the future. FP&L's actions are improper given that AT&T has several rights under the Joint Use Agreement, including but not limited to the right under Article 9.1 to still remove or transfer our attachments. Also, for some of the poles identified by FP&L, AT&T is not the next attacher in line to transfer ("next-to-go"). To the extent AT&T does remove or transfer its attachments, or AT&T's time to transfer has not expired due to not being next-to-go, these signs should be removed by FP&L.

Regarding the Notice itself, AT&T's objections, questions, and requests include but are not limited to those that follow:

1. The file you provided with the Notice contains erroneous information and/or data input discrepancies identified by our Engineering team. AT&T's preliminary review of the 11,142 locations identified shows that for 2,149 (19.3%) locations, AT&T has either completed the transfer or is not the next-to-go, meaning AT&T is waiting on another attacher before we can transfer.
2. The Notice says it is pursuant to Article IX. However, to the extent the identified poles are ones FP&L has relocated or replaced, or is in the process of relocating or replacing, they fall under Article 4 of the agreement, with Article 4.1 specifically providing that the parties will mutually agree on the relocation time. Article 9.1 does not apply to these situations. Please identify all the subject poles that FP&L has relocated or replaced and provide proof that AT&T agreed to the relocation time. For those poles that FP&L is in the process of relocating and replacing, please identify the poles to AT&T and arrange with AT&T a discussion to determine a mutually agreeable relocation time.
3. The Notice is incomplete and deficient in that it does not provide information necessary for AT&T to determine our path forward in response to the Notice. Please provide the age, type, height, and depreciated value of each of the poles, so that AT&T can evaluate whether we want to remove or transfer our attachments or inherit the pole.



Please provide this information to AT&T as soon as possible.

Sincerely,

A handwritten signature in cursive script that reads "Jeffrey Brooks Thomas".

Jeffrey Brooks Thomas  
Assistant Vice President and Senior Legal Counsel  
AT&T Technology Operations



# **Exhibit 16**





January 28, 2019

**Via Overnight Delivery**

AT&T Florida  
Attention: General Counsel – Florida  
150 W. Flagler Street, Suite 1910  
Miami, FL 33130

**Via Overnight Delivery**

AT&T South Legal Department  
Attention: Chief Rights-of-Way Counsel  
675 W. Peachtree St., Suite 4300  
Atlanta, GA 30375-0001

**Via Email**

AT&T Technology Operations  
Attn: Dianne Miller, Director National Joint  
Utility Team  
[Dm6516@att.com](mailto:Dm6516@att.com)

**Subject: FPL's Notice to Initiate Mediation with AT&T / Requires Immediate Attention**

**Re:** Joint Use Agreement dated January 1, 1975, between Florida Power & Light Company ("FPL") and BellSouth Telecommunications, LLC dba AT&T Florida ("AT&T"); Amendment to Joint Use Agreement effective June 1, 2007 (hereinafter collectively referred to as the "Agreement")

Dear General Counsel, Chief Rights of Way Counsel, and Ms. Miller:

Thank you for AT&T's response agreeing to mediate with John Freud. Unfortunately, between the time we initially suggested him and by the time we received your response, his schedule filled up. His first availability at this time is not until May 1 and he has 8 other litigants on his waiting list. We have contacted the other two mediators we suggested and their availability is as follows:

Mediator	Available Dates that work with FPL
Scott Silverman (former 11 <sup>th</sup> Circuit Judge)	<b>March:</b> 18-22, and 25-28 <b>April:</b> 11 and 12
Brian Spector	<b>April:</b> 1, 3, 8 and 10

Both of these mediators are well respected by the Florida bar. Please let us know if AT&T Florida is agreeable to either of these mediators and if so, which dates work for you. If we cannot agree to a mediator by Thursday, January 31, 2019, we will need to request the American Arbitration Association to select one for us as provided in the Joint Use Agreement.

We disagree with your statement suggesting that the mediation will be used to resolve the "just and reasonable rental rates that AT&T is entitled to under the federal Pole Attachment

**ATT00262**





Act.” To date, the disputes we have been attempting to resolve consist of the payment due pursuant to the calculation methodology set forth in the Agreement, AT&T’s replacement of poles and completion of transfer work. In correspondence between the parties as well as at the upper management meeting held on December 7, 2018, FPL has specifically inquired whether AT&T was invoking its rights to renegotiate the contractual rate which is a right provided for under Article XI of the Joint Use Agreement. You made it very clear at the December 7 meeting that AT&T was not attempting to renegotiate or change the contractual rates set forth in the Joint Use Agreement. The use of the federal Pole Attachment Act to modify the parties agreed upon formula for calculating the rate that has been in place for more than 40 years will constitute a renegotiation of the rate. And, as we indicated at the meeting, FPL has not received a formal six-month written notice to invoke the contractual provision or taken any other steps required to seek a change in rates. If this position has changed, please provide the appropriate notice required under the Joint Use Agreement and any steps required under the Pole Attachment Act or by federal regulations.

Your prompt response as to the selection of mediators will be greatly appreciated.

Sincerely,

A handwritten signature in black ink, appearing to read 'Michael Jarro', is positioned above the typed name.

Michael Jarro  
Vice President, Transmission and Substation  
(561) 904-3751

cc: via email:

Phil Simmons, AT&T Area Manager ([ps2831@us.att.com](mailto:ps2831@us.att.com))  
Omar T. Fraser, Sr. Contract Manager ([of2172@att.com](mailto:of2172@att.com))  
Isaac Rodriguez ([lr8307@att.com](mailto:lr8307@att.com))



# **Exhibit 17**





February 4, 2019

**Via Overnight Mail and Email**

AT&T Services, Inc.

Attn: Jeffrey Brooks Thomas

Assistant V.P. and Senior Legal Counsel

208 S Akard Street, 30<sup>th</sup> Floor

Dallas, TX 75202

[Jeffrey.Thomas.1@att.com](mailto:Jeffrey.Thomas.1@att.com)

**Subject:** AT&T's Response to Notice of Abandonment / FPL's Reply

**Re:** Joint Use Agreement dated January 1, 1975, between Florida Power & Light Company ("FPL") and BellSouth Telecommunications, LLC dba AT&T Florida ("AT&T"); Amendment to Joint Use Agreement effective June 1, 2007 (hereinafter collectively referred to as the "Agreement")

Dear Mr. Thomas:

FPL is in receipt of AT&T's "Response to Notice of Abandonment" dated January 25, 2019 and provides this reply. FPL is not aware of any defects in the Notice of Abandonment and is exercising its rights as provided for in the Agreement.

**Posting of Signs:** To the extent AT&T is not the lone remaining attacher on one of the identified poles in the Notice of Abandonment, FPL is not posting signs on these poles. Likewise, if AT&T has already completed its transfer on a designated pole, no sign is being attached to the pole. Finally, if AT&T removes its attachment from any of the identified pole by the sixtieth day, then FPL will pull the pole together with the sign. At the end of the 60 day period, per the terms of the Agreement, AT&T will become the owner of those poles on which it remains as the only attacher. As requested in a January 7, 2019 email from Michael Jarro to Ms. Diane Miller and others at AT&T, please advise FPL of any pole transfers made during this 60 day period so FPL can make the appropriate notations in its records regarding the ownership of the abandoned poles.

**Article IX vs Article IV:** Section 9.1 specifically provides either party with the right "*at any time*" to abandon the joint use of a pole upon notice of 60 days. This right of abandonment is not limited and would include any poles subject to relocation. Even if FPL were to assume your interpretation of the Agreement is correct, which it does not, the time to "mutually agree on the relocation time" has been exhausted by FPL. AT&T has offered no reasonable solution to its serious default and it cannot avoid its contractual obligation to make timely transfers based upon an allegation that it has not mutually agreed upon a date.

**Alleged Deficiency of the Notice:** AT&T alleges that FPL's notice of abandonment is incomplete because it does not set forth the age, type, height and depreciated value for each pole.

**ATT00265**



PUBLIC VERSION



FPL used the "Notice of Abandonment" form (Exhibit "C") as required under the Agreement. None of this information identified by AT&T is required to be in the notice and therefor it is not deficient as alleged.

Sincerely,

A handwritten signature in blue ink, appearing to read 'C. B. Bennett', with a long horizontal flourish extending to the right.

Charles B. Bennett  
FPL Senior Counsel  
561-691-2789

**ATT00266**



# **Exhibit 18**



Mayer Brown LLP  
71 South Wacker Drive  
Chicago, IL 60606  
United States of America

T: +1 312 782 0600  
F: +1 312 701 7711  
www.mayerbrown.com

**Mike Sullivan**  
T: +1 312 701 7251  
F: +1 312 706 8689  
MSullivan@mayerbrown.com

February 12, 2019

VIA OVERNIGHT DELIVERY

Florida Power & Light Company  
Attention: Registered Agent  
9250 West Flagler Street  
Miami, FL 33174

Florida Power & Light Company  
Attention: General Counsel  
700 Universe Blvd.  
Juno Beach, FL 33408

**Subject:** Response to February 4, 2019 Letter and  
Notice to Initiate the Dispute Resolution Process

**Re:** Joint Use Agreement dated January 1, 1975, between Florida Power & Light Company ("FPL") and BellSouth Telecommunications, LLC dba AT&T Florida ("AT&T"); Amendment to Joint Use Agreement effective June 1, 2007 (hereinafter collectively referred to as the "Agreement")

**To:** Florida Power and Light:

This letter is being delivered to you in accordance with Article XV of the Agreement.

**Response to February 4, 2019 Letter**

AT&T is in receipt of Charles B. Bennett's February 4, 2019, on behalf of FPL, responding to Jeffrey Thomas's January 25, 2019 letter, on behalf of AT&T.

AT&T is troubled by FPL's blanket statement that it is not aware of any defects in FPL's Notice of Abandonment, notwithstanding that AT&T advised in its January 25, 2019 letter that its preliminary review of the locations identified in FPL's Notice of Abandonment includes over 2,100 locations where AT&T has either completed the transfer or is not the next-to-go.



Florida Power & Light Company

February 12, 2019

Page 2

Notwithstanding FPL's apparent failure to investigate AT&T's claim and without waiving any of AT&T's rights (including asserting that the Notice of Abandonment is invalid and improper), AT&T will furnish to FPL a list of the specific locations where AT&T has either completed its transfer or is not the next-to-go.

For the reasons stated in its January 25, 2019 letter, AT&T continues to disagree that Article IX of the Agreement applies here. Article IV of Agreement comprehensively addresses the erecting, replacing and relocation of poles, including the manner in which the transfer of attachments to relocated and replaced poles will be handled. Article IX does not address replacing or relocating poles; it addresses only the abandonment of poles. The quantity of poles included in the Notice of Abandonment and the timeframes and process contemplated by Article IX further support that Article IX does not apply here.

Regarding the posting of signs, FPL's response that it will remove the signs on poles from which AT&T has removed or will remove its attachments establishes that FPL's conduct was premature and inappropriate, even if Article IX applied (which it does not.) Those signs contain false and misleading statements, insofar as they fail to acknowledge that AT&T will in fact not become the owner of a pole if its attachment is not present on February 20.

Finally, even if Article IX did apply (which it does not), FPL's failure to provide the age, type, height, and depreciated value of each of the poles listed in the Notice of Abandonment impedes AT&T's ability to evaluate whether it would want to remove or transfer its attachments or inherit the pole, as FP&L's Notice purports to be required. This information request is reasonable and necessary for AT&T to carry out the provisions of Article IX (were those provisions to apply). AT&T renews its request for this information.

#### **Notice to Initiate the Dispute Resolution Process**

AT&T hereby invokes the dispute resolution process set forth in Section XIII A of the June 1, 2007 amendment to the Agreement to address the parties' dispute with respect to FPL's December 21, 2018 Notice of Abandonment and FPL's failure to abide by the Agreement. That process requires FPL to respond in writing within fifteen (15) calendar days to AT&T's claims, setting forth a statement of FPL's position, a summary of its arguments and the name and title of the representative(s) who will represent FPL at a meeting with AT&T. The parties are required to meet within thirty (30) calendar days after receipt of this notice. AT&T proposes to have the meeting at its office at 321 SE 2<sup>nd</sup> Street (2<sup>nd</sup> Floor) in Delray Beach at a convenient date and time for both parties within that thirty-day period. As of this date, the persons that will be appearing on behalf of AT&T are as follows:

Barbara Ball, Director, Construction and Engineering, Wireline Access Florida  
Jonathan Ellzey, Area Manager, OSP Planning and Engineering Design

The following dates and times are currently available for a meeting:

**ATT00269**



Florida Power & Light Company  
February 12, 2019  
Page 3

Wednesday, March 6 – after 10 a.m.

Thursday, March 7 – between 10 a.m. and 1:30 p.m. or after 2:30 p.m.

Friday, March 8 – after 11 a.m.

Please let me know if any one of these dates and times works for you and if not, propose some alternative dates and times for consideration. If FPL wants to discuss the matters addressed in this letter and/or the proposed dates for the initial meeting, you may contact me at (312) 701-7251 or at [msullivan@mayerbrown.com](mailto:msullivan@mayerbrown.com). Your prompt attention to this very important issue is appreciated.

Sincerely,



Mike Sullivan

cc (via email): Charles Bennett, Esquire  
Jeffrey Thomas, Esquire  
Barbara Ball  
Jonathan Ellzey



# **Exhibit 19**





February 20, 2019

**Via Overnight Mail and Email**

Mayer Brown  
Attn: Mike Sullivan, Esquire  
71 south Wacker Drive  
Chicago, IL 60606  
[MSullivan@mayerbrown.com](mailto:MSullivan@mayerbrown.com)

**Subject:** AT&T's Notice to Initiate Dispute Resolution Process as to FPL's Notice of Abandonment – FPL's Response

**Re:** Joint Use Agreement dated January 1, 1975, between Florida Power & Light Company ("FPL") and BellSouth Telecommunications, LLC dba AT&T Florida ("AT&T"); Amendment to Joint Use Agreement effective June 1, 2007 (hereinafter collectively referred to as the "Agreement")

Dear Mr. Sullivan:

FPL is agreeable to engaging in an upper management meeting with AT&T for the afternoon of March 8, 2018 as requested in your letter dated February 12, 2019. We propose that the meeting start at 1:00 p.m. This meeting will address issues raised by AT&T as to FPL's Notice of Abandonment ("**Notice**"). The representatives that will be appearing on behalf of FPL will be:

Michael Jarro, Vice President, Transmission and Substation  
Tom Allain, General Manager Central Maintenance Programs  
Dave Bromley, Manager Regulatory Services

In reference to the location, FPL proposes to have the meeting at our facilities located in Juno Beach, Florida. Please let us know if this will be acceptable.

In reference to the issues that have been raised by AT&T's Notice to Initiate the Dispute Resolution Process, FPL has already addressed these issues in my prior correspondence dated February 4, 2019. Rather than repeating these arguments, I incorporate these responses into this letter.

Sincerely,

  
Charles B. Bennett  
FPL Senior Counsel  
[Charles.Bennett@FPL.com](mailto:Charles.Bennett@FPL.com)  
561-691-2789

**ATT00272**



## **Exhibit 20**





NOTICE OF ABANDONMENT

February 22, 2019

TO:

**Via Overnight Delivery**

AT&T Florida  
Attention: General Counsel – Florida  
150 W. Flagler Street, Suite 1910  
Miami, FL 33130

**Via Overnight Delivery**

AT&T South Legal Department  
Attention: Chief Rights-of-Way Counsel  
675 W. Peachtree St., Suite 4300  
Atlanta, GA 30375-0001

**Subject:** Follow-up on Notice of Abandonment

**Re:** Joint Use Agreement dated January 1, 1975, between Florida Power & Light Company ("FPL") and BellSouth Telecommunications, LLC dba AT&T Florida ("AT&T"); Amendment to Joint Use Agreement effective June 1, 2007 (hereinafter collectively referred to as the "Agreement")

Attached is the subset of poles previously identified in FPL's Notice of Abandonment that have been tagged with notices indicating that the poles became the property of AT&T on February 20, 2019. In the event AT&T removed its facilities from any of the poles identified on the attached list prior to February 20, 2019, please advise so it can be confirmed by FPL and the pole can be removed from the list. Otherwise, under the terms of the Agreement, the poles on the attached list now belong to AT&T. FPL will provide AT&T with notice of the amount due FPL for the ownership transfer of the identified poles.

Sincerely,

A handwritten signature in black ink, appearing to read 'Michael Jarro', is positioned above the typed name.

Michael Jarro  
Vice President,  
Transmission and Substations

Enclosure:



## PUBLIC VERSION

NUUNS Ticket Number	County	Latitude	Longitude	Location
1039040	Broward	26.217637	-80.28593	
2391631	Miami-Dade	25.810324	-80.42295	13850 Northwest 41st Street
2391636	Miami-Dade	25.810428	-80.42282	13850 Northwest 41st Street
2391658	Miami-Dade	25.808282	-80.42296	14000 Northwest 41st Street
2391661	Miami-Dade	25.807824	-80.42248	14000 Northwest 41st Street
2391876	Miami-Dade	25.799289	-80.42249	Unnamed Road
2468089	Miami-Dade	25.811863	-80.389	12201 Northwest 41st Street
2468217	Miami-Dade	25.811688	-80.39374	12617-12687 Northwest 41st Street
2468338	Miami-Dade	25.811691	-80.39679	12617-12687 Northwest 41st Street
2479444	Miami-Dade	25.811712	-80.41657	13850 Northwest 41st Street
2752506	Miami-Dade	25.831861	-80.39417	NW 122nd Ave
2752509	Miami-Dade	25.831159	-80.39413	NW 122nd Ave
1039036	Broward	26.221602	-80.27328	
1503672	Broward	26.223909	-80.27011	8720 NW 79TH ST
1523669	Broward	26.217797	-80.27886	7688 NW 96TH TER
1779894	Broward	26.212338	-80.29526	Coral Ln and NW 110th Ter
1800126	Broward	26.225158	-80.26887	2nd pole E of Pine Island
1800131	Broward	26.225172	-80.27001	NW corner of Pine Island
2818633	Broward	26.21791	-80.28324	NW 77th St
1291936	Broward	26.204683	-80.28434	NOB HILL RD & NW 67 ST
1779904	Broward	26.213482	-80.29561	Coral Ln and NW 110th Ter
1779910	Broward	26.214085	-80.2956	Coral Ln and NW 110th Ter
1779911	Broward	26.21465	-80.29562	Coral Ln and NW 110th Ter
1801516	Miami-Dade	25.81623	-80.35328	NW 97TH AVE & NW 46TH LN
1801523	Miami-Dade	25.815563	-80.35328	NW 97TH AVE & NW 46TH LN
1801531	Miami-Dade	25.814168	-80.35321	4405 NW 97TH AVE - CROSSROADS
1801532	Miami-Dade	25.813435	-80.35319	4405 NW 97TH AVE - CROSSROADS
1801533	Miami-Dade	25.812747	-80.35316	9675 NW 41ST St - NORTHWEST SI
2468556	Miami-Dade	25.811694	-80.4093	13183-13289 Northwest 41st Street
2479448	Miami-Dade	25.811737	-80.41742	13850 Northwest 41st Street
2518786	Miami-Dade	25.801763	-80.32938	8206 Northwest 30th Terrace
2518834	Miami-Dade	25.802058	-80.33433	8463-8527 Northwest 30th Terrace
2518863	Miami-Dade	25.802259	-80.33467	8463-8527 Northwest 30th Terrace
2518871	Miami-Dade	25.80238	-80.33506	8551 Northwest 30th Terrace
2562145	Broward	26.198423	-80.2763	5901-5949 NW 94th Ave
2562159	Broward	26.196698	-80.27629	5801-5803 NW 94th Ave
2562164	Broward	26.196439	-80.27628	5779-5799 NW 94th Ave
2562182	Broward	26.195021	-80.27622	5701-5743 NW 94th Ave
2562193	Broward	26.194524	-80.27624	5659-5699 NW 94th Ave
2562283	Broward	26.204178	-80.27902	6607 NW 94th Ave
2562287	Broward	26.204751	-80.27922	6615 W Westwood Blvd
2562292	Broward	26.205174	-80.27923	6701 W Westwood Blvd
2628444	Broward	26.194621	-80.26797	5650 N Pine Island Rd
2628489	Broward	26.193936	-80.27292	9103-9177 W Commercial Blvd
2730134	Broward	26.204294	-80.28466	6507-6597 Nob Hill Rd
2730183	Broward	26.206919	-80.28439	6740-6806 Nob Hill Rd
2759104	Broward	26.193553	-80.28101	9748-9770 Commercial Blvd
2759138	Broward	26.199028	-80.2846	6073-6125 Nob Hill Rd
1333901	Broward	26.12142	-80.30648	BROWARD BLVD
1534424	Broward	26.145588	-80.29352	
1534445	Broward	26.152983	-80.28251	SUNSET STRIP & NOB HILL R
1534449	Broward	26.153093	-80.28287	9951 SUNSET STRIP
1534462	Broward	26.154173	-80.28293	9951 SUNSET STRIP
1595298	Broward	26.208025	-80.25759	LAGOS DE CAMPO BLVD
1595380	Broward	26.200005	-80.26341	8411 NW 59TH PL
1687839	Broward	26.120925	-80.29818	BROW BLVD/OLD HIATUS RD
1688003	Broward	26.121397	-80.30773	11801 W. BROWARD BLVD
1689891	Broward	26.131488	-80.32993	NW 8TH ST AND NW 136TH AV
1791974	Broward	26.126803	-80.29816	N/O NW 5 ST ON E/S/O NW 1
1791984	Broward	26.129772	-80.29818	N/O NW 6 ST ON E/S/O NW 1
1792066	Broward	26.116468	-80.29823	1 PL S/O SW 3 ST ON E/S/O
1792069	Broward	26.116213	-80.29814	2 PL S/O SW 3 ST ON E/S/O
1792095	Broward	26.112487	-80.29812	1 PL S/O SW 6 ST ON E/S/O
2368855	Broward	26.146889	-80.28349	West Sunrise Boulevard 610' E/O NW 97TH AVE
2368863	Broward	26.146826	-80.28523	West Sunrise Boulevard 560' W/O NOB HILL RD
2391665	Miami-Dade	25.807127	-80.42248	14000 Northwest 41st Street
2391678	Miami-Dade	25.806434	-80.42248	14000 Northwest 41st Street
2391719	Miami-Dade	25.805066	-80.42248	Unnamed Road
2391814	Miami-Dade	25.803015	-80.42249	Unnamed Road
2391902	Miami-Dade	25.805112	-80.42237	Unnamed Road
2442133	Broward	26.146697	-80.28637	10181 West Sunrise Boulevard
2468156	Miami-Dade	25.811758	-80.39167	12603-12615 Northwest 41st Street

ATT00275



## PUBLIC VERSION

<i>NJUNS Ticket Number</i>	<i>County</i>	<i>Latitude</i>	<i>Longitude</i>	<i>Location</i>
2468275	Miami-Dade	25.811689	-80.39567	12617 12687 Northwest 41st Street
2468383	Miami-Dade	25.811686	-80.39949	12617 12687 Northwest 41st Street
2626060	Broward	26.186652	-80.26784	5000-5136 N Pine Island Rd
2626080	Broward	26.190516	-80.26792	5330 NW 88th Ave
2628431	Broward	26.19112	-80.26794	5370 NW 88th Ave
2712236	Broward	26.143555	-80.3145	1611-1685 N Flamingo RD
2734930	Broward	26.186579	-80.26992	8955 NW 50th St
2752351	Miami-Dade	25.818761	-80.38305	11473 NW 50th St
2752353	Miami-Dade	25.818759	-80.38357	11645 NW 50th St
2752358	Miami-Dade	25.818756	-80.38523	843 NW 50th St
2752427	Miami-Dade	25.825918	-80.38742	11555 NW 58th St
2819853	Broward	26.180694	-80.26772	4516-4536 N Pine Island Rd
2842098	Miami-Dade	25.818761	-80.38305	11473 NW 50th St
2842099	Miami-Dade	25.818759	-80.38357	11645 NW 50th St
2371987	Miami-Dade	25.80066	-80.3273	8100 Northwest 29th Street
2371995	Miami-Dade	25.800662	-80.32837	8118-8180 Northwest 29th Street; Doral; FL 33122; USA
2518754	Miami-Dade	25.802642	-80.32822	8050-8198 Northwest 31st Street
2518758	Miami-Dade	25.802641	-80.32888	8050-8198 Northwest 31st Street
2518765	Miami-Dade	25.802486	-80.32924	3034 Northwest 82nd Avenue
2518767	Miami-Dade	25.802123	-80.32923	3034 Northwest 82nd Avenue
2518773	Miami-Dade	25.801574	-80.32922	3054-3098 Northwest 82nd Avenue
2518781	Miami-Dade	25.801036	-80.32919	2900-2948 Northwest 82nd Avenue
2518794	Miami-Dade	25.801759	-80.33029	8217 Northwest 30th Terrace
2518797	Miami-Dade	25.801759	-80.33096	8201-8275 Northwest 30th Terrace
2518809	Miami-Dade	25.801774	-80.33299	8400 Northwest 30th Terrace
2518818	Miami-Dade	25.80181	-80.33334	3117-3247 Northwest 84th Avenue
2518825	Miami-Dade	25.801879	-80.33388	8455 Northwest 30th Terrace
2752345	Miami-Dade	25.818762	-80.38127	Greenway Trail
2842122	Miami-Dade	25.818688	-80.38591	NW 117th Ave
1402881	Broward	25.993662	-80.33867	PEMBROKE RD & SW 145 AVE
1402899	Broward	25.993283	-80.33458	PEMBROKE RD & 145 AVE
1535802	Broward	25.959698	-80.31392	12400 SOMERSET BLVD
1730015	Broward	25.962608	-80.31142	BOARDWALK
1730034	Broward	25.961449	-80.31138	SOMERSET BLVD
1730049	Broward	25.957223	-80.31112	FLAMINGO RD
1852031	Broward	25.989967	-80.3281	2021 SW 136th Way
2405983	Broward	25.992627	-80.3121	1704-1708 Florida 823
2431371	Broward	25.978588	-80.31022	3rd UTILITY POLE EAST OF I/O FLAMINGO RD & MIRIMAR PKWY, SOUTH SIDE OF ROAD
2530773	Broward	25.978426	-80.31093	2981-3127 Flamingo Road
2719666	Broward	25.993071	-80.30593	11830-11898 Pembroke Rd
2719713	Broward	25.99307	-80.30416	11640-11798 Pembroke Rd
2719728	Broward	25.99307	-80.30365	11640-11798 Pembroke Rd
2372009	Miami-Dade	25.800681	-80.33327	8340-8668 Northwest 29th Street
2372018	Miami-Dade	25.800674	-80.335	8340-8668 Northwest 29th Street
2372023	Miami-Dade	25.800677	-80.3353	8340-8668 Northwest 29th Street
2697172	Broward	26.235733	-80.16359	471-499 NW 30th Ave
2697174	Broward	26.235757	-80.16317	2990 NW 5th St
2697378	Broward	26.237909	-80.15939	690 NW 27th Ave
2697465	Broward	26.234402	-80.15934	346 NW 27th Ave
2697490	Broward	26.235091	-80.15935	400-448 NW 27th Ave
2697517	Broward	26.235795	-80.15978	2713 NW 4th Ct
2719847	Broward	25.993065	-80.29792	11306-11416 Pembroke Rd
2730261	Broward	26.232931	-80.16405	3008 NW 2nd St
2730268	Broward	26.232929	-80.16339	180 NW 30th Ave
2730280	Broward	26.232952	-80.16214	2900 NW 2nd St
2730296	Broward	26.232958	-80.16152	157-199 NW 28th Ave
2730306	Broward	26.232974	-80.16027	2760 NW 2nd St
2730328	Broward	26.232983	-80.15967	2701 NW 1st Ct
2730399	Broward	26.23188	-80.15994	2700-2798 NW 1st St
2730410	Broward	26.231925	-80.15913	2667 W Atlantic Blvd
2740230	Broward	26.244802	-80.15946	1300-1498 NW 27th Ave
2740249	Broward	26.245765	-80.1595	1200-1698 NW 27th Ave
2740637	Broward	26.241429	-80.15944	1020 NW 27th Ave
2752698	Broward	26.236504	-80.15977	507 NW 27th Ave
565463	Broward	25.976515	-80.15318	SW 5TH AVE & SW 8TH ST
1119888	Broward	25.983458	-80.14529	
1403184	Miami-Dade	25.825965	-80.34595	9200 NW 58TH ST
1403191	Miami-Dade	25.825607	-80.34593	9200 NW 58TH ST
1707368	Miami-Dade	25.824781	-80.33789	NW 87TH AVE
1707369	Miami-Dade	25.824182	-80.33787	NW 87TH AVE
1707372	Miami-Dade	25.823579	-80.33786	NW 87TH AVE
1707373	Miami-Dade	25.822992	-80.33783	NW 87TH AVE

ATT00276



## PUBLIC VERSION

NIJUNS Ticket Number	County	Latitude	Longitude	Location
1707374	Miami-Dade	25.822848	-80.33781	NW 87TH AVE
1707375	Miami-Dade	25.822453	-80.33783	NW 87TH AVE
1707379	Miami-Dade	25.821359	-80.3378	NW 87TH AVE
1707390	Miami-Dade	25.818998	-80.33772	NW 87TH AVE
1707393	Miami-Dade	25.818868	-80.33773	NW 87TH AVE
1707457	Miami-Dade	25.826083	-80.34994	NW 58TH ST
1801364	Miami-Dade	25.828958	-80.35434	6100 NW 97TH AVE
1801395	Miami-Dade	25.826065	-80.35317	NW 58TH ST & NW 97TH AVE
1801405	Miami-Dade	25.826262	-80.35447	NW 58TH AVE & NW 97TH AVE
1801410	Miami-Dade	25.826245	-80.35541	NW 58TH AVE & NW 97TH AVE
1801414	Miami-Dade	25.826227	-80.35587	NW 58TH AVE & NW 97TH AVE
1801415	Miami-Dade	25.826253	-80.35631	NW 58TH AVE & NW 99TH AVE
1801572	Miami-Dade	25.82628	-80.35421	NW 58TH AVE & NW 97TH AVE
1824278	Miami-Dade	25.857088	-80.32779	4 POLES NW/O NW 91ST TER
1824302	Miami-Dade	25.857435	-80.32821	6 POLES NW/O NW 91ST TER
1824345	Miami-Dade	25.857997	-80.33033	5 PL W/O NW S. RIVER DR O
1824417	Miami-Dade	25.857788	-80.33396	8350 NW 93RD ST
1824440	Miami-Dade	25.859063	-80.33031	5 PL NW/O NW 93RD ST ON N
1824471	Miami-Dade	25.861257	-80.33341	3 PL NW/O NW 96TH ST ON N
1824492	Miami-Dade	25.862552	-80.33511	25.862552
1824500	Miami-Dade	25.863712	-80.33669	10 PL SE/O NW 87TH AVE ON
1824579	Miami-Dade	25.86669	-80.34151	2 PL S/O NW S. RIVER DR O
2384884	Miami-Dade	25.836448	-80.35403	6805-6997 Northwest 97th Avenue; Doral; FL 33178; USA
2412019	Miami-Dade	25.849711	-80.37048	Northwest 107th Avenue
2428120	Miami-Dade	25.83311	-80.36998	7000 Northwest 107th Aven
2428143	Miami-Dade	25.837756	-80.37013	6805 Northwest 107th Avenue
2445204	Miami-Dade	25.863756	-80.34252	9854-9898 Northwest 89th Avenue
2445210	Miami-Dade	25.863377	-80.34257	9854-9898 Northwest 89th Avenue
2445221	Miami-Dade	25.863199	-80.34258	9854-9898 Northwest 89th Avenue
2445250	Miami-Dade	25.862197	-80.34259	9701-9799 Northwest 89th Avenue
2445258	Miami-Dade	25.861609	-80.34265	9701-9799 Northwest 89th Avenue
2445415	Miami-Dade	25.860581	-80.34277	9595 Northwest 89th Avenue
2445422	Miami-Dade	25.860504	-80.34297	9590-9698 Northwest 89th Avenue
2445479	Miami-Dade	25.858026	-80.33472	8351-8445 Northwest 93rd Street
2445748	Miami-Dade	25.85609	-80.33943	8720 91st Street
2510163	Broward	25.996369	-80.15144	253-299 Pembroke Road
2510181	Broward	25.99648	-80.14722	200-298 Pembroke Road
2510185	Broward	25.996493	-80.14676	200 East Pembroke Road
2510232	Broward	25.997458	-80.15084	1618-1624 South 22nd Avenue
2521085	Miami-Dade	25.869645	-80.37005	10255 Northwest 116th Way
1669077	Miami-Dade	25.824348	-80.33015	NW 56TH ST
1669082	Miami-Dade	25.824352	-80.3292	NW 56TH ST
1669089	Miami-Dade	25.824343	-80.3285	NW 56TH ST
1687146	Miami-Dade	25.825787	-80.33386	NW 84TH AVE
1687192	Miami-Dade	25.825438	-80.33387	NW 84TH AVE
1687195	Miami-Dade	25.824875	-80.33385	NW 84TH AVE
1687205	Miami-Dade	25.824352	-80.3336	NW 56TH ST
1687223	Miami-Dade	25.824355	-80.33336	NW 56TH ST
1687227	Miami-Dade	25.824357	-80.33277	NW 56TH ST
1687231	Miami-Dade	25.824365	-80.33246	NW 56TH ST
1801417	Miami-Dade	25.826248	-80.35678	NW 58TH AVE & NW 99TH AVE
1801420	Miami-Dade	25.826228	-80.35721	NW 58TH AVE & NW 99TH AVE
1801425	Miami-Dade	25.826255	-80.35815	NW 58TH AVE & NW 99TH AVE
1801439	Miami-Dade	25.826252	-80.35955	SOUTHSIDE 10005 NW 58TH AVE
1801476	Miami-Dade	25.82627	-80.36248	S/S OF 10201 NW 58TH AVE (RITA GARDEN)
1801478	Miami-Dade	25.826278	-80.36304	NW 58TH AVE & NW 102ND AV
1801485	Miami-Dade	25.826272	-80.36437	NW 58TH AVE & NW 102ND AV
1801486	Miami-Dade	25.82627	-80.36477	10311 NW 58TH ST (DIVINE SAVIOR
1801487	Miami-Dade	25.826255	-80.3648	10311 NW 58TH ST (DIVINE SAVIOR
1824337	Miami-Dade	25.858052	-80.32963	2 PL W/O NW S. RIVER DR O
1824350	Miami-Dade	25.858025	-80.32997	4 PL W/O NW S. RIVER DR O
1824363	Miami-Dade	25.858062	-80.33143	9 PL W/O NW S. RIVER DR O
1824476	Miami-Dade	25.861472	-80.33366	4 PL NW/O NW 96TH ST ON N
1824595	Miami-Dade	25.865005	-80.3423	9 PL S/O NW S. RIVER DR O
2402670	Miami-Dade	25.862882	-80.35154	10110 Northwest 95th Avenue
2402689	Miami-Dade	25.862236	-80.34566	9100 Northwest 97th Terrace
2402693	Miami-Dade	25.862216	-80.34504	9030 Northwest 97th Terrace
2428073	Miami-Dade	25.826488	-80.36981	5750 Northwest 107th Avenue
2439150	Miami-Dade	25.869627	-80.37726	Beacon Station Boulevard
2439168	Miami-Dade	25.869628	-80.37787	Beacon Station Boulevard
2445180	Miami-Dade	25.864832	-80.34238	9900-9998 Northwest 89th Avenue
2445182	Miami-Dade	25.864548	-80.34243	9900-9998 Northwest 89th Avenue

ATT00277



## PUBLIC VERSION

<i>NIJNS Ticket Number</i>	<i>County</i>	<i>Latitude</i>	<i>Longitude</i>	<i>Location</i>
2445440	Miami-Dade	25.859853	-80.34275	8885 Northwest 95th Street
2521156	Miami-Dade	25.869628	-80.37787	10550 Northwest 106th Street
2729702	Miami-Dade	25.857888	-80.33898	8700 NW 93rd St
1493282	Miami-Dade	25.895668	-80.33727	W. 26th CT
1493285	Miami-Dade	25.895272	-80.33724	W. 26th CT.
1493389	Miami-Dade	25.89614	-80.33791	W. 81st ST.
1704435	Miami-Dade	25.896587	-80.3363	8130 Northwest 26th Avenue
1704436	Miami-Dade	25.896237	-80.33631	8130 Northwest 26th Avenue
586834	Broward	25.9754	-80.15848	906 SW 8 Ave
885031	Broward	26.000098	-80.1408	S 17 AVE
1033663	Broward	26.00118	-80.13487	PLUNKETT ST
2890426	Broward	26.290103	-80.09801	1822-1830 NE 48th St
2890491	Broward	26.290132	-80.09611	1980 NE 48th St
2890502	Broward	26.290133	-80.09598	1980 NE 48th St
1641876	Miami-Dade	25.897032	-80.33031	West 84th Street
1641886	Miami-Dade	25.897393	-80.33181	West 84th Street
1688968	Broward	25.97151	-80.33348	14201 SW 41ST ST
1688969	Broward	25.971587	-80.33285	4081 SW 141ST AVE
1800520	Broward	25.9731	-80.31162	3948 SW 124th Ave
1800574	Broward	25.976488	-80.31168	3464 SW 124th Ave
1800599	Broward	25.978547	-80.31246	12474 Miramar Parkway
1800649	Broward	25.978547	-80.32182	3351 SW 132nd Ave
2719977	Broward	25.995808	-80.30794	1201-1399 SW 122nd Way
2719984	Broward	25.99581	-80.30839	11900-12098 SW 14th St
2720020	Broward	25.995948	-80.30884	11901-12099 SW 14th St
2731787	Miami-Dade	25.89751	-80.33374	West 84th Street
3064686	Broward	25.97048	-80.2954	Ronald Reagan Turnpike
2432066	Broward	25.993007	-80.29243	14TH UTILITY POLE NORTHEAST OF LOC 18
2627174	Miami-Dade	25.934772	-80.19262	392 Northeast 174th Street
2627192	Miami-Dade	25.933494	-80.19256	381-399 Northeast 172nd Street
2627247	Miami-Dade	25.934747	-80.19314	376 Northeast 174th Street
2627302	Miami-Dade	25.933733	-80.19665	17200-17298 Northeast 2nd Avenue
2627307	Miami-Dade	25.933554	-80.19664	17200-17298 Northeast 2nd Avenue
2627313	Miami-Dade	25.932571	-80.1966	170 Northeast 171st Terrace
2627319	Miami-Dade	25.932259	-80.19658	17090-17148 Northeast 2nd Avenue
2627339	Miami-Dade	25.931155	-80.19654	190 Northeast 170th Street
2640691	Broward	25.993656	-80.27647	Pembroke Rd
2640692	Broward	25.993677	-80.27579	Pembroke Rd
1075671	Miami-Dade	25.932478	-80.18193	460 NE 168 TER.
1077939	Miami-Dade	25.935685	-80.1824	
1083531	Miami-Dade	25.935685	-80.1824	
1360272	Miami-Dade	25.93493	-80.18049	17325 NE 10TH AVE
1599752	Broward	26.0588	-80.34611	GRIFFIN RD & SW 148TH AVE
1599758	Broward	26.058265	-80.34609	PALOMINO DR & SW 148TH AV
1599768	Broward	26.054087	-80.34593	N SAXON CIR & SW 148TH AV
1599772	Broward	26.05211	-80.34588	S SAXON CIR & SW 148TH AV
1599785	Broward	26.04798	-80.34577	E WATERFORD DR & SW 148TH
1599792	Broward	26.045267	-80.34567	E WATERFORD DR & SW 148TH
1599793	Broward	26.04471	-80.34568	E WATERFORD DR & SW 148TH
2627228	Miami-Dade	25.930244	-80.19242	16860-16898 Northeast 4th Avenue
2627232	Miami-Dade	25.929807	-80.1924	16800-16858 Northeast 4th Avenue
2627233	Miami-Dade	25.929307	-80.19238	16800-16858 Northeast 4th Avenue
2627238	Miami-Dade	25.929113	-80.19257	358 NE 168TH ST
2627241	Miami-Dade	25.92911	-80.19278	358 NE 168TH ST
2627246	Miami-Dade	25.928819	-80.19236	16700-16798 Northeast 4th Avenue
2640942	Broward	25.993771	-80.28247	10291-10389 Pembroke Rd
2719895	Broward	25.993379	-80.29752	S Hiatus Rd
1471451	Broward	26.275587	-80.09537	2091 E. SAMPLE RD.
2360863	Broward	26.275617	-80.09092	2311 Northeast 36th St
2457888	Broward	26.277427	-80.10305	3760 Northeast 15th Avenue
2457893	Broward	26.278676	-80.10308	3860 Northeast 15th Avenue
2523463	Broward	26.27778	-80.09398	3800-3850 Northeast 21st Avenue
2523508	Broward	26.277761	-80.09443	2001 Northeast 38th Street
2847755	Broward	26.275058	-80.09494	3542-3598 NE 21st Ave
1599746	Broward	26.061895	-80.34623	GRIFFIN RD & SW 148TH AVE
1599747	Broward	26.061335	-80.3462	GRIFFIN RD & SW 148TH AVE
1599748	Broward	26.06084	-80.34616	GRIFFIN RD & SW 148TH AVE
1599750	Broward	26.05987	-80.34615	GRIFFIN RD & SW 148TH AVE
1599797	Broward	26.062732	-80.34482	GRIFFIN RD & SW 148TH AVE
2417685	Broward	26.278406	-80.08601	3821 Northeast 27th Terrace
2417707	Broward	26.279738	-80.08692	3911 Northeast 27th Avenue Northeast 27th Avenue
2417802	Broward	26.279468	-80.09125	3860 Northeast 23rd Avenue

ATT00278



## PUBLIC VERSION

NJUNS Ticket Number	County	Latitude	Longitude	Location
2417810	Broward	26.279977	-80.09211	2259-2299 Northeast 39th Street
2417814	Broward	26.28027	-80.09157	3901 Northeast 23rd Terrace
2417816	Broward	26.280368	-80.09133	3901 Northeast 23rd Terrace
2417823	Broward	26.281046	-80.09189	4006 Northeast 23rd Avenue
2523409	Broward	26.281247	-80.09362	4011 Northeast 22nd Avenue
2523425	Broward	26.279715	-80.09416	2100 Northeast 39th Street
2523431	Broward	26.279393	-80.09456	2100 Northeast 39th Street
2630315	Broward	26.17561	-80.21721	4153-4199 NW 50th Terrace
2630316	Broward	26.174986	-80.21721	5060 NW 41st ST
2630318	Broward	26.174989	-80.21663	5020 NW 41st St
2630321	Broward	26.174991	-80.21606	4900 NW 41st St
2630322	Broward	26.175091	-80.21548	4840 NW 41st St
2630323	Broward	26.175284	-80.21475	4780-4798 NW 41st St
2630324	Broward	26.175324	-80.214	4762-4780 NW 41st ST
2630328	Broward	26.175124	-80.21256	4690 NW 41st St
2630333	Broward	26.175043	-80.21097	4598 NW 41st St
2630337	Broward	26.17506	-80.21056	4590 NW 41st ST
1033612	Broward	26.008565	-80.13293	JACKSON ST
1073818	Broward	26.01041	-80.13185	
1748123	Broward	26.018428	-80.11722	A/F 336 MICHIGAN ST (NORTH SIDE)
1768141	Broward	25.983966	-80.1627	A/F 15 SW 10TH TER
1768152	Broward	25.983182	-80.16265	A/F 171 SW 10TH TER
1768154	Broward	25.982853	-80.16253	201 SW 10TH TER
1768157	Broward	25.982875	-80.16288	1037 SW 2ND ST
1768183	Broward	25.982515	-80.16455	217 SW 11TH AVE
1768186	Broward	25.98218	-80.16453	231 SW 11TH AVE
1768189	Broward	25.981832	-80.16453	251 SW 11TH AVE
1768191	Broward	25.981526	-80.16452	261 SW 11TH AVE
1768198	Broward	25.98099	-80.16483	312 SW 11TH AVE
1814641	Broward	26.021827	-80.13973	1603 Garfield St
1814648	Broward	26.021757	-80.13909	1543 Garfield St
1814650	Broward	26.021757	-80.1388	1539 Garfield St
1814654	Broward	26.021868	-80.1385	1531 Garfield St
1814657	Broward	26.021818	-80.13799	1515 Garfield St
1814658	Broward	26.02185	-80.13779	1511 Garfield St
1814664	Broward	26.02179	-80.13749	1507 Garfield St
1814666	Broward	26.02191	-80.1372	1205 N 15th Ave
2535987	Broward	25.974457	-80.16021	901 SW 10 ST,
2535993	Broward	25.97445	-80.1605	903 SW 10 ST,
2546139	Broward	25.984622	-80.14964	101-113 SW 1st St
2546143	Broward	25.984806	-80.15044	26 SW 2nd Ave
2546150	Broward	25.984544	-80.15043	100 SW 2nd Ave
2646342	Broward	25.986148	-80.1541	29 NW 6 Ave
2646376	Broward	25.987653	-80.15422	134 NW 6 AVE
2779313	Broward	26.022735	-80.13663	Arthur St. and N. 15th Av
3042384	Broward	25.974906	-80.14448	301-401 SE 10th St
3042385	Broward	25.974907	-80.14407	401 SE 10th St
2417444	Broward	26.278508	-80.08164	3840-3864 Northeast 31st Avenue
2417459	Broward	26.278788	-80.08164	3840-3864 Northeast 31st Avenue
2417567	Broward	26.27874	-80.08268	3820 Northeast 30th Avenue
2417594	Broward	26.281534	-80.0827	4025-4099 Northeast 30th Avenue
2417597	Broward	26.281984	-80.08322	4101-4199 Northeast 30th Avenue
2417630	Broward	26.278732	-80.08391	3821 Northeast 29th Avenue
2430818	Broward	26.3141	-80.0777	50 Southeast 20th Avenue
2430828	Broward	26.315564	-80.07773	120 Northeast 20th Avenue
2430829	Broward	26.315665	-80.07773	120 Northeast 20th Avenue
2430830	Broward	26.315954	-80.07775	148-198 Nathan Lester Highway 1
2430841	Broward	26.317486	-80.07705	300-398 Northeast 20th Avenue
2430843	Broward	26.318176	-80.07695	300-398 Northeast 20th Avenue
1595265	Broward	26.199692	-80.24703	6009 NW 71ST AVE
3047565	Broward	26.245712	-80.15065	2135-2241 NW 15th ST
3047578	Broward	26.245699	-80.14986	2027-2101 NW 15th ST
3047579	Broward	26.245681	-80.14948	1971-2025 NW 15th St
3047581	Broward	26.2457	-80.14847	1863-1899 NW 15th ST
3047583	Broward	26.245657	-80.1474	1500-1550 Dr B J McCormick Ave
3047592	Broward	26.245667	-80.14682	1502 NW 17th Ave
3047597	Broward	26.245769	-80.14347	1541-1581 NW 15th ST
3047599	Broward	26.245738	-80.14594	1685-1751 NW 15th ST
3047601	Broward	26.245734	-80.14492	1639-1683 NW 15th ST
3047603	Broward	26.245757	-80.14399	1583-1637 NW 15th ST
3047615	Broward	26.245848	-80.14251	1500 NW 14th Ave
3047625	Broward	26.245854	-80.14193	1431-1463 NW 15th ST

ATT00279



## PUBLIC VERSION

NJUNS Ticket Number	County	Latitude	Longitude	Location
3047626	Broward	26.245846	-80.14137	1400 NW 13th Ave
1768162	Broward	25.982848	-80.16361	1059 SW 2ND ST
1768166	Broward	25.982836	-80.16397	1071 SW 2ND ST
1768168	Broward	25.982823	-80.16434	F/O 171 SW 11TH AVE
1768221	Broward	25.985531	-80.16433	101 ANSIN BLVD
1768224	Broward	25.986176	-80.16436	NW 1ST CT ALONG ANSIN BLV
1768227	Broward	25.986549	-80.16438	ANSIN BLVD & NW 1ST CT
1768228	Broward	25.986957	-80.16438	NW 1ST CT ALONG ANSIN BLV
1768231	Broward	25.987367	-80.16439	NW 3RD ST ALONG ANSIN BLV
1768236	Broward	25.987773	-80.16441	ANSIN BLVD & NW 3RD ST
1768240	Broward	25.988186	-80.16442	313 ANSIN BLVD
1768276	Broward	25.98964	-80.16458	A/F 400 C ANSIN BLVD
1768278	Broward	25.989635	-80.1647	A/F 400 B ANSIN BLVD
1768281	Broward	25.989616	-80.16526	A/F 400 A ANSIN BLVD
1768284	Broward	25.989655	-80.16531	A/F 400 A ANSIN BLVD
827736	Miami-Dade	25.924987	-80.26302	3820 NW 166 ST
1003679	Miami-Dade	25.920763	-80.27302	16130 NW 44 AVE
1136137	Miami-Dade	25.936558	-80.29689	
1136150	Miami-Dade	25.936562	-80.29412	
1136151	Miami-Dade	25.936044	-80.2941	
1136153	Miami-Dade	25.935632	-80.29409	
1319476	Miami-Dade	25.931297	-80.1805	981 NE 169 ST
1319479	Miami-Dade	25.931282	-80.18083	981 NE 169 ST
1008644	Miami-Dade	25.927627	-80.16037	16480 NE SOUTH GLADES DR
1054492	Miami-Dade	25.927143	-80.1553	
1054532	Miami-Dade	25.926643	-80.15932	
1054541	Miami-Dade	25.926535	-80.16108	
1054562	Miami-Dade	25.927575	-80.1615	
1054762	Miami-Dade	25.931685	-80.16376	
1072564	Miami-Dade	25.925043	-80.16182	
1098778	Miami-Dade	25.915593	-80.16326	
1099708	Miami-Dade	25.920263	-80.15848	
1315827	Miami-Dade	25.929712	-80.16423	NE 167 ST
1327107	Miami-Dade	25.93029	-80.16161	1920 NE 168TH ST
1375350	Miami-Dade	25.923902	-80.16603	1690 NE 161 ST
1375355	Miami-Dade	25.936923	-80.16658	1695 NE 175TH AVE
1176670	Miami-Dade	25.91862	-80.17312	
1199688	Miami-Dade	25.919562	-80.17317	
1205334	Miami-Dade	25.914808	-80.17296	R/O 1330 NE 152 ST
1205349	Miami-Dade	25.914952	-80.17296	R/O 1330 NE 152 ST
1205352	Miami-Dade	25.914268	-80.17456	1234 NE 151 ST
1218177	Miami-Dade	25.92504	-80.17288	1360 NE 163 ST.
1373546	Miami-Dade	25.91381	-80.16589	1675 NE 150 ST
672448	Miami-Dade	25.904597	-80.25203	141 NW SHARAZAD BLVD
2412274	Miami-Dade	25.902052	-80.24901	1010 Ali Baba Avenue
2412276	Miami-Dade	25.901993	-80.24913	950 Ali Baba Avenue
2446659	Miami-Dade	25.901277	-80.25238	Aladdin Street
2455316	Miami-Dade	25.904738	-80.25694	501 Sharar Avenue
2474409	Miami-Dade	25.901282	-80.25239	Aladdin Street
2618278	Miami-Dade	25.913368	-80.2502	3001 NW 152 TER.
2618309	Miami-Dade	25.911293	-80.24563	1318 NW 151 ST
2618313	Miami-Dade	25.91285	-80.24579	2770 NW 152 TER
2411820	Miami-Dade	25.899255	-80.24684	1040 Opa-Locka Boulevard
2411827	Miami-Dade	25.899238	-80.24744	1010 Opa-Locka Boulevard
2411828	Miami-Dade	25.899232	-80.24774	1045 Sinbad Avenue
2411864	Miami-Dade	25.900162	-80.24785	Sinbad Avenue
2412265	Miami-Dade	25.898389	-80.25468	500-598 Burlington Street
2468891	Miami-Dade	25.878333	-80.25549	3501-3599 Northwest 114th Street
2468929	Miami-Dade	25.878276	-80.25687	3590 Northwest 114th Street
2468953	Miami-Dade	25.878203	-80.25824	11400 Northwest 36th Avenue
2839101	Miami-Dade	25.896715	-80.25559	3400 NW 135th St
2856489	Miami-Dade	25.897347	-80.2538	135 Sesame St
1039342	Miami-Dade	25.920817	-80.19608	
1058234	Miami-Dade	25.920105	-80.19576	
1882048	Miami-Dade	25.905243	-80.18911	141 ST ON NE 5
2401800	Miami-Dade	25.92695	-80.20389	16585 NW 2ND AVE
2582679	Miami-Dade	25.905752	-80.19218	14165 NE 3 CT
504767	Broward	26.127195	-80.1594	426 NW 14TH AVE
2724808	Broward	26.124957	-80.15774	307 NW 12th Ave
2724933	Broward	26.12333	-80.15618	106 NW 11th Ave
2724935	Broward	26.122942	-80.15618	1021-1099 NW 1st St
2745555	Broward	26.126464	-80.15773	421 NW 12th Ave

ATT00280



## PUBLIC VERSION

<i>NIJNS Ticket Number</i>	<i>County</i>	<i>Latitude</i>	<i>Longitude</i>	<i>Location</i>
2745566	Broward	26.12624	-80.15773	411 NW 12th Ave
2745654	Broward	26.125885	-80.15772	401-411 NW 12th Ave
2746905	Broward	26.127594	-80.15015	600-698 NW 5th St
2746911	Broward	26.127591	-80.15082	700-724 NW 5th St
2746918	Broward	26.127844	-80.15117	502 NW 5th St
2746935	Broward	26.127545	-80.15166	441-499 NW 7th Terrace
2746944	Broward	26.127533	-80.15218	443 NW 8th Ave
2746966	Broward	26.127524	-80.1526	443 NW 8th Ave
2746969	Broward	26.127177	-80.15258	445 NW 8th Ave
2746970	Broward	26.127524	-80.15305	800-898 NW 5th St
2747027	Broward	26.127493	-80.15459	444 NW 10th Ave
2747034	Broward	26.127492	-80.15476	1000-1098 NW 5th S
2747045	Broward	26.127484	-80.15548	1000-1098 NW 5th St
2747048	Broward	26.127475	-80.15592	1000-1098 NW 5th St
2747111	Broward	26.127454	-80.15776	1200-1212 NW 5th St
2747116	Broward	26.127446	-80.15814	1212 NW 5th St
2747120	Broward	26.127801	-80.15851	510 NW 13th Ave
2747129	Broward	26.127438	-80.15848	438 NW 13th Ave
2747157	Broward	26.127423	-80.15895	1310 NW 5th St
2747173	Broward	26.127276	-80.1593	426 NW 14th Ave
2747184	Broward	26.127425	-80.15946	1402 NW 5th St
2424861	Broward	26.009207	-80.15961	318 South 26th Avenue
2424805	Broward	26.01187	-80.15575	2434 Polk Street
2424806	Broward	26.011874	-80.15547	2425 Hollywood Boulevard
2424807	Broward	26.011876	-80.15516	2419 Hollywood Boulevard
2424827	Broward	26.011965	-80.15136	2204 Polk Street
2424828	Broward	26.011967	-80.15118	2204 Polk Street
2622247	Broward	26.03777	-80.14252	24 SE 11 ST 24 SE 11 ST
2745257	Broward	26.012565	-80.15048	2118-2136 Polk St
2745265	Broward	26.012391	-80.15107	2200 Polk St
2833892	Broward	26.036767	-80.14576	209 SW 12 ST
3211150	Broward	26.03747	-80.13927	205 SE 11th Terrace
3211151	Broward	26.037477	-80.13932	205 SE 11th Terrace
3211154	Broward	26.03746	-80.14003	205 SE 11th Terrace
3211159	Broward	26.038457	-80.13494	1001-1099 SE 5th Ave
3211160	Broward	26.038918	-80.13496	1001-1099 SE 5th Ave
3211161	Broward	26.039355	-80.13497	1001-1099 SE 5th Ave
1476256	Broward	26.202216	-80.18694	3000 W CYPRESS CREEK RD
1476305	Broward	26.202334	-80.18357	CYPRESS CREEK RD
1476309	Broward	26.20235	-80.18273	2790 NW 62 ST
1476313	Broward	26.20237	-80.1818	2700 NW 62 ST
1476327	Broward	26.204661	-80.18107	2735 NW 63RD CT
1476332	Broward	26.202886	-80.18098	2727 NW 62 ST
1476359	Broward	26.201752	-80.18483	2900 W CYPRESS CREEK RD
2626204	Broward	26.19499	-80.18534	3070-3098 W Prospect Rd
2626206	Broward	26.195021	-80.18429	3904-4254 W Prospect Rd
2626248	Broward	26.193722	-80.1833	5375 W Prospect Rd
2715390	Broward	26.188937	-80.19861	5083 NW 37th Ave
2715391	Broward	26.188512	-80.1986	5057-5083 NW 37th Ave
1529040	Broward	26.05257	-80.14642	2 PLS N/O DANIA BEACH ON
1529048	Broward	26.050372	-80.14766	I/O SW 5 AVE & SW 1 ST
1529055	Broward	26.05033	-80.14921	609 F/O SW 1 ST
2831803	Broward	26.052935	-80.14789	21 NW 6 AV
2831804	Broward	26.049975	-80.14774	SW 5 CT
2866521	Broward	26.047807	-80.14569	224 SW 2 AV
2866523	Broward	26.046633	-80.14566	SW 3 ST
2866525	Broward	26.044157	-80.14559	SW 4 ST
2884739	Broward	26.044713	-80.14475	SW 4TH ST
1170260	Broward	26.171875	-80.30923	
1170270	Broward	26.170103	-80.30933	
1170292	Broward	26.174769	-80.30176	
1170303	Broward	26.170642	-80.3018	
1170336	Broward	26.168844	-80.3018	
1170400	Broward	26.169544	-80.30931	
1170401	Broward	26.168944	-80.30936	
1170421	Broward	26.166939	-80.30933	
1170485	Broward	26.164442	-80.31385	
1779252	Miami-Dade	25.889829	-80.23496	NW 127 ST ON EAST SIDE OF
1779255	Miami-Dade	25.889428	-80.23494	NW 127 ST ON EAST SIDE OF
1906601	Miami-Dade	25.889953	-80.2264	12607 NW 17 AVE.
2468695	Miami-Dade	25.886013	-80.24663	2800-2968 Northwest 123rd Street
1108813	Miami-Dade	25.877065	-80.20743	

ATT00281



## PUBLIC VERSION

NJUNS Ticket Number	County	Latitude	Longitude	Location
2622734	Miami-Dade	25.894733	-80.21053	601-699 NW 131st St
2622793	Miami-Dade	25.897741	-80.21172	13420 NW 7th Ave
1628198	Miami-Dade	25.88451	-80.19631	NE 119 ST
1628213	Miami-Dade	25.884103	-80.19284	NE 118 TERR
2591333	Miami-Dade	25.881373	-80.19114	330 NE 116th St
2615266	Miami-Dade	25.886207	-80.20045	NW 1ST AVE
2615281	Miami-Dade	25.885378	-80.20088	NW 120TH ST
2615293	Miami-Dade	25.885368	-80.2012	NW 120TH ST
2615299	Miami-Dade	25.884868	-80.19899	N MIAMI AV
2615333	Miami-Dade	25.885403	-80.2005	NW 120TH ST
1104202	Miami-Dade	25.835227	-80.20319	
1328472	Miami-Dade	25.824135	-80.20173	NW 53RD ST
1328498	Miami-Dade	25.829504	-80.19669	20 NW 59TH ST
1328504	Miami-Dade	25.829036	-80.19004	280 NE 3RD AVE
1328519	Miami-Dade	25.827241	-80.18999	NE 56TH ST & NE 3RD AVE
1328535	Miami-Dade	25.824741	-80.18797	NE 3RD CT
1328537	Miami-Dade	25.824995	-80.18852	300 NE 54TH ST
1328539	Miami-Dade	25.82498	-80.18884	300 NE 54TH ST
1328543	Miami-Dade	25.82497	-80.19015	NE 54TH ST
1328544	Miami-Dade	25.824951	-80.19055	NE 54TH ST
1328552	Miami-Dade	25.824293	-80.19112	5301 NE 2ND AVE
1328557	Miami-Dade	25.823344	-80.19103	5301 NE 2ND AVE
1328565	Miami-Dade	25.826093	-80.19	NE 55TH ST & NE 3RD AVE
1328571	Miami-Dade	25.829349	-80.1933	NE 1ST CT & NE 59TH ST
1328589	Miami-Dade	25.825576	-80.20201	279 NW 3RD AVE
1333718	Miami-Dade	25.83987	-80.20467	NW 71ST ST
1333722	Miami-Dade	25.839887	-80.2037	NW 71ST ST
1333730	Miami-Dade	25.839914	-80.20225	NW 71ST ST
1531981	Miami-Dade	25.827005	-80.1977	5554 NW MIAMI CT.
1779293	Miami-Dade	25.823255	-80.19968	NW 2 AVE ON SOUTH SIDE OF
1904451	Miami-Dade	25.815845	-80.20179	4312 NW 3RD AVE
2365341	Miami-Dade	25.915445	-80.21146	R/O 15327 NW 7 AVE.
2517736	Miami-Dade	25.842174	-80.18924	7301-7399 Northeast 4th Avenue
2517739	Miami-Dade	25.841622	-80.18922	7245 Northeast 4th Avenue
2517747	Miami-Dade	25.841402	-80.1892	7237 Northeast 4th Avenue
2570722	Miami-Dade	25.912583	-80.21908	1180 NW 151 ST.
2588398	Miami-Dade	25.82958	-80.19601	1ST POLE ON THE SOUTH SIDE OF NW 59TH ST EAST OF THE INTERSECTION OF NW 59TH ST
2588401	Miami-Dade	25.829631	-80.1954	3RD POLE ON THE SOUTH SIDE OF NW 59TH ST EAST OF THE INTERSECTION OF NW 59TH ST
2588414	Miami-Dade	25.827854	-80.18964	1ST POLE ON THE SOUTH SIDE OF NE 57TH ST EAST OF THE INTERSECTION OF NE 57TH ST
2602547	Miami-Dade	25.84027	-80.19032	301-317 NE 71st St
2602594	Miami-Dade	25.836517	-80.19189	223 NE 67th St
2602614	Miami-Dade	25.836073	-80.19147	6502 NE 2nd Ct
2602652	Miami-Dade	25.839192	-80.18997	304 NE 70th St
2641772	Miami-Dade	25.898844	-80.21192	715 NW 136th St
2648968	Miami-Dade	25.822602	-80.19136	R/O 218 NE 51 ST
2659554	Miami-Dade	25.838554	-80.21075	6901-6999 NW 8th Ave
2743750	Miami-Dade	25.834419	-80.20355	6400-6420 NW 4th Ave
2743950	Miami-Dade	25.8287	-80.20357	426 NW 58th St
2755333	Miami-Dade	25.834125	-80.21053	6401-6499 NW 8th Ave
2777008	Miami-Dade	25.839493	-80.208	650 NW 71st St
2922752	Miami-Dade	25.839491	-80.19269	185-199 NE 70th St
1641954	Miami-Dade	25.89145	-80.3275	West 76th Street
1676757	Miami-Dade	25.884062	-80.33558	2600 W 68 ST
1676808	Miami-Dade	25.88194	-80.33167	6500 W 24 AVE
1704899	Miami-Dade	25.891502	-80.33	2300-2310 West 76th Street
1078254	Miami-Dade	25.795139	-80.37312	
1393635	Miami-Dade	25.790782	-80.35279	1805 NW 97 AVE
1508760	Miami-Dade	25.796768	-80.36976	10730 NW 25 ST.
2518970	Miami-Dade	25.797618	-80.34497	Northwest 92nd Avenue
2518981	Miami-Dade	25.798184	-80.34499	Northwest 92nd Avenue
2518999	Miami-Dade	25.798683	-80.345	Northwest 92nd Avenue
2519012	Miami-Dade	25.799398	-80.34499	Northwest 92nd Avenue
2519219	Miami-Dade	25.796729	-80.35445	9868-9880 Northwest 25th Street
1169039	Miami-Dade	25.877931	-80.32394	6150 W. 20 AVE.
1552654	Miami-Dade	25.877101	-80.32783	W 60TH ST & W 22ND CT
1552655	Miami-Dade	25.877099	-80.32858	W 60TH ST & W 22ND CT
1552661	Miami-Dade	25.877086	-80.32927	W 60TH ST & W 22ND LN
1552663	Miami-Dade	25.877084	-80.32934	W 60TH ST & W 22ND LN
1552734	Miami-Dade	25.877921	-80.33147	W 60TH ST & 82ND ST
2427564	Miami-Dade	25.881958	-80.32707	6500 West 21st Court
2699932	Broward	26.147943	-80.17456	2430 NW 17th St
2699960	Broward	26.146063	-80.17455	2401-2419 NW 16th St

ATT00282



## PUBLIC VERSION

NIJNS Ticket Number	County	Latitude	Longitude	Location
2700047	Broward	26.142678	-80.17819	1354 NW 27th Ave
2758790	Broward	26.153293	-80.17883	2701 NW 21st St
2758795	Broward	26.153303	-80.17847	2641 NW 21st St
2758804	Broward	26.152892	-80.1778	2601-2699 NW 20th Ct
2758837	Broward	26.153778	-80.17781	2141 NW 26th Ave
2758884	Broward	26.152083	-80.17466	1901-1999 NW 24th Ave
2783924	Broward	26.150572	-80.1803	1844-1898 NW 28th Ave
1205718	Broward	26.154963	-80.14662	NW 21 CT
1205722	Broward	26.156223	-80.14625	2201 N ANDREWS AVE
1205751	Broward	26.15745	-80.14614	2307 N ANDREWS AVE
1205755	Broward	26.158213	-80.14627	2416 N ANDREWS AVE
1205762	Broward	26.159284	-80.14628	2600 N ANDREWS AVE
1205764	Broward	26.159505	-80.14628	2620 N ANDREWS AVE
1524563	Broward	26.141702	-80.17446	1241 NW 24 AV
1524567	Broward	26.141293	-80.17448	1229 NW 24 AV
1552767	Miami-Dade	25.877133	-80.3355	W 60TH ST & W 24TH PL
1552785	Miami-Dade	25.877099	-80.33773	W 60TH ST & W 27TH CT
1552795	Miami-Dade	25.877087	-80.33871	W 60TH ST & W 27TH CT
1625829	Miami-Dade	25.881446	-80.34387	NW 119TH ST NW 89TH AVE
1626225	Miami-Dade	25.885321	-80.3483	West 32nd Ave
1770487	Broward	26.140642	-80.17179	R/O 1222 NW 23 TER
903149	Broward	26.174122	-80.132292	NW C/O NE 11TH & NE 38TH ST
1116252	Miami-Dade	25.796763	-80.34429	
1205781	Broward	26.163316	-80.14631	2900 N ANDREWS AVE
1205803	Broward	26.165991	-80.14637	3060 N ANDREWS AVE
1393642	Miami-Dade	25.791945	-80.35283	1903 NW 97 AV
1393655	Miami-Dade	25.794945	-80.35291	2315 NW 97 AVE
1644669	Broward	26.179788	-80.13589	798 NE 43rd Street
1644695	Broward	26.183315	-80.13236	1111 NE 45th Street
1644724	Broward	26.181043	-80.13423	4378 North Dixie Hwy.
1647365	Broward	26.187553	-80.13436	4891 North Dixie Hwy.
2519061	Miami-Dade	25.796675	-80.34667	2440-2498 Northwest 93rd Avenue
2519072	Miami-Dade	25.796674	-80.34786	2335-2499 Northwest 94th Avenue
2519193	Miami-Dade	25.796635	-80.35295	2477 Northwest 97th Avenue
2519492	Miami-Dade	25.870259	-80.33885	5271 West 28th Avenue
2525648	Broward	26.181626	-80.13413	1001-1021 East Prospect Road
2781898	Broward	26.18101	-80.13246	E Prospect Rd on NE 11th Ave
1085643	Broward	26.120972	-80.23252	
1106066	Broward	26.137819	-80.22171	
1106100	Broward	26.147377	-80.22696	
1106103	Broward	26.147732	-80.22691	
1106106	Broward	26.148153	-80.22694	
1108189	Broward	26.139061	-80.24685	
1307403	Broward	26.123419	-80.23206	121 JASMINE CT
1485869	Broward	26.165068	-80.22295	W Oakland Oak Blvd.
1485878	Broward	26.165035	-80.22338	5502 W Oakland Oak Blvd.
1485890	Broward	26.16503	-80.22535	W Oakland Oak Blvd.
1485911	Broward	26.165	-80.23341	W Oakland Oak Blvd.
1485914	Broward	26.165025	-80.23479	6399 W Oakland Oak Blvd.
1626153	Miami-Dade	25.890346	-80.35583	West 36th Ave
1626157	Miami-Dade	25.891326	-80.35589	West 76th St
1626227	Miami-Dade	25.885546	-80.34832	West 32nd Ave
1626257	Miami-Dade	25.888842	-80.34826	West 32nd Ave
1626900	Broward	26.166648	-80.24939	W Oakland Park Blvd
1626901	Broward	26.166568	-80.24905	W Oakland Park Blvd
1626903	Broward	26.166518	-80.24864	W Oakland Park Blvd
1692081	Broward	26.165068	-80.22295	Rock Island Rd/W Oakland
1816690	Broward	26.141775	-80.23726	NW 20 1P N/O NW 13 CT & N
1839310	Broward	26.106697	-80.25951	8484 Peters Rd
2405174	Broward	26.138751	-80.22324	1201 Northwest 55th Avenue
2405180	Broward	26.138134	-80.22323	1131 Northwest 55th Avenue
2418634	Broward	26.158687	-80.23187	50' S/O 5978 NW 25th Ct
2418635	Broward	26.158051	-80.23186	100' E/O 6001 NW 25th St
2418668	Broward	26.156565	-80.23213	5985 Northwest 24th Pl
2418675	Broward	26.157209	-80.23187	5977 Northwest 24th Ct
2443275	Broward	26.108615	-80.25403	8050 Southwest 10th Street
2597791	Broward	26.15295	-80.2954	10901-10939 Sunset Strip
2597794	Broward	26.152949	-80.29607	10901-10939 Sunset Strip
1689994	Broward	26.131353	-80.32943	NW 8TH ST AND NW 136TH AV
1689998	Broward	26.13135	-80.32913	NW 8TH ST AND NW 136TH AV
1720403	Broward	26.123383	-80.33303	NW 136 AVE & NW 2 ST
1804967	Broward	26.146008	-80.30574	11201-11261 W Sunrise Blvd

ATT00283



PUBLIC VERSION

NIJNS Ticket Number	County	Latitude	Longitude	Location
2368848	Broward	26.146529	-80.28025	West Sunrise Boulevard 470' W/O NW 98TH AVE
2432776	Miami-Dade	25.891485	-80.30437	W 10TH AVE
2432865	Miami-Dade	25.891481	-80.30594	W 10TH AVE
2433015	Miami-Dade	25.894098	-80.30393	7895 West 10th Avenue
2433297	Miami-Dade	25.894346	-80.3043	W 10TH AV
2435758	Broward	26.114006	-80.34645	555 Southwest 148th Avenue
1534622	Broward	26.162812	-80.2826	
2368847	Broward	26.146533	-80.28062	West Sunrise Boulevard 350' W/O NW 98TH AVE
3057679	Broward	26.147813	-80.26467	8551 W Sunrise Blvd
1552802	Miami-Dade	25.874675	-80.33899	W 87TH AVE & NW 112TH ST
1552818	Miami-Dade	25.878009	-80.33919	W 60TH ST & 87TH AVE
1552825	Miami-Dade	25.879544	-80.33929	W 60TH ST & 87TH AVE
2636500	Miami-Dade	25.885173	-80.30702	1155 W. 68 ST
1165035	Miami-Dade	25.909259	-80.17936	
1165134	Miami-Dade	25.907449	-80.1812	
1370803	Broward	26.006013	-80.34692	SW 149TH AVE & 3RD ST
1370806	Broward	26.006068	-80.3464	SW 149TH AVE & 3RD ST
1817717	Miami-Dade	25.903097	-80.19914	13931 N MIAMI AVE
1842168	Miami-Dade	25.906245	-80.2075	14301 NW 5 AV
3027100	Broward	26.024624	-80.35948	1700 NW 160th Ave
3027209	Broward	26.016091	-80.35716	400-1198 NW 160th Ave
1674124	Miami-Dade	25.898805	-80.20721	13525 NW 5 AV
2366352	Miami-Dade	25.899462	-80.20811	136 10 NW 5 CT
2418686	Broward	26.23855	-80.12836	344 Northwest 8th Street
2470904	Broward	26.239137	-80.127	815 Northwest 3rd Avenue
2515436	Broward	26.239813	-80.13303	3P S/O 801 NW 10 ST
2418740	Broward	26.238855	-80.12016	305 Northeast 8th Street
2418773	Broward	26.238963	-80.1132	1019 Northeast 8th Street
2470917	Broward	26.244513	-80.12709	1311-1399 Northwest 3rd Avenue
2517595	Broward	26.240164	-80.11174	894 Northeast 12th Avenue
2517605	Broward	26.24077	-80.11173	912 Northeast 12th Avenue
2517611	Broward	26.241135	-80.11222	1111 Northeast 10th Street
2517740	Broward	26.239159	-80.10798	1588 Northeast 8th Street
2591996	Broward	26.245348	-80.13015	R/O 500 NW 15 ST
2615347	Miami-Dade	25.887672	-80.20113	NW 123RD ST
1104295	Miami-Dade	25.873578	-80.22334	
1112213	Miami-Dade	25.87234	-80.21217	
1163911	Broward	26.009507	-80.43196	
1163913	Broward	26.01289	-80.43216	
1508371	Broward	26.044435	-80.42882	1 Pole N of location 129
1508372	Broward	26.045017	-80.42882	1 Pole N of location 130
1508387	Broward	26.044015	-80.42276	1 Pole E. of location 145
1508428	Broward	26.043958	-80.41261	1 Pole E. of location 177
1508444	Broward	26.043957	-80.40645	1 Pole E. of loc. 189
1695422	Broward	26.035892	-80.40589	6503-6647 SW 196TH AVE
1695424	Broward	26.035855	-80.40502	6503-6647 SW 196TH AVE
1695489	Broward	26.035818	-80.39555	6701-6751 SW 185TH WAY
571577	Miami-Dade	25.864973	-80.221297	1350 NW 99 St
571605	Miami-Dade	25.864585	-80.233834	2174 NW 99 St
1056121	Miami-Dade	25.867728	-80.21946	
1114446	Broward	26.231284	-80.09889	2500 E ATLANTIC BLVD
1397490	Broward	26.239085	-80.10069	2300 NE 8 ST
1531641	Broward	26.237992	-80.10071	608 R/O NE 23 AV
2396286	Broward	26.239054	-80.10024	712 Northeast 23rd Terrace
2396299	Broward	26.239068	-80.09876	2400-2598 Northeast 8th Street
2396300	Broward	26.239066	-80.0981	2400-2598 Northeast 8th Street
2396314	Broward	26.239217	-80.09589	2731 Northeast 8th Street
2396318	Broward	26.239224	-80.09445	2781 Northeast 8th Street
2396320	Broward	26.239233	-80.09393	2841 Northeast 8th Street
2396322	Broward	26.239189	-80.09323	701-799 Northeast 28th Avenue
2396438	Broward	26.233904	-80.09784	200-298 Harbor Drive
2396449	Broward	26.235366	-80.09786	400-450 Harbor Drive
2396456	Broward	26.235954	-80.09787	452-498 Harbor Drive
2396459	Broward	26.236375	-80.09788	500-598 Harbor Drive
2396464	Broward	26.236886	-80.09789	500-598 Harbor Drive
2396467	Broward	26.237395	-80.0979	600 Harbor Drive
2396475	Broward	26.238323	-80.09788	616-698 Harbor Drive
2517623	Broward	26.241136	-80.11318	1113 Northeast 10th Street
2517633	Broward	26.241933	-80.11372	901 Northeast 10th Avenue
2633871	Broward	26.249516	-80.09619	1320 NE 27th Ave
781813	Miami-Dade	25.921289	-80.15544	NE 157 ST & US1
1098782	Miami-Dade	25.91452	-80.15949	

ATT00284



## PUBLIC VERSION

NJUNS Ticket Number	County	Latitude	Longitude	Location
1205412	Miami-Dade	25.903757	-80.16442	R/O 1721 NE 138 ST
1373578	Miami-Dade	25.908427	-80.16556	1691 NE 144 ST
1599755	Broward	26.058768	-80.3475	PALOMINO DR & SW 148TH AV
1645115	Broward	26.063142	-80.32282	GRIFFIN RD & SW 133RD AVE
1657845	Broward	26.063153	-80.31273	GRIFFIN RD & SW 124TH AVE
1658033	Broward	26.063638	-80.29654	GRIFFIN RD & SW 118TH AVE
1658070	Broward	26.063705	-80.28816	GRIFFIN RD & SW 106TH AVE
1658082	Broward	26.06389	-80.28632	GRIFFIN RD & SW 106TH AVE
1686414	Broward	26.050982	-80.26922	8970 SW 53RD ST
1686429	Broward	26.049667	-80.26918	8970 SW 53RD ST
1721211	Broward	26.059598	-80.28813	GRIFFIN RD & SW 106TH AVE
2851841	Miami-Dade	25.907954	-80.159348	2025 NE 143RD ST
781814	Miami-Dade	25.920971	-80.15554	NE 157 ST & US1
781854	Miami-Dade	25.91546	-80.15672	NE 151 ST & US1
812738	Miami-Dade	25.903542	-80.1598	13750 NE BISCAYNE BLVD
1765758	Broward	26.217157	-80.09191	1390 A1A
2396341	Broward	26.2392	-80.09141	441-499 North Riverside Drive
2396417	Broward	26.23923	-80.08928	3236 Northwest 5th Terrace
2419714	Broward	26.250068	-80.08911	1399 North Riverside Drive
2419757	Broward	26.247334	-80.08963	1001-1099 North Riverside Drive
2419782	Broward	26.245147	-80.09016	801 North Riverside Drive
2419786	Broward	26.244609	-80.09027	759-793 North Riverside Drive
2419813	Broward	26.243325	-80.09055	711 North Riverside Drive
2419816	Broward	26.243043	-80.09061	1399 North Riverside Drive
2633849	Broward	26.250038	-80.09444	2770-2798 NE 14th St
706041	Broward	26.037032	-80.33743	SW 66TH ST & 142ND AVE
1073996	Broward	26.008105	-80.27512	
1541254	Broward	26.044815	-80.33769	W PALOMINO DR & HANCOCK R
1556767	Broward	26.095023	-80.28185	NOB HILL RD
2378114	Broward	26.007898	-80.28205	10150-10198 Pines Boulevard
2401061	Broward	26.023838	-80.2406	7765 TAFT ST
2422695	Broward	26.008237	-80.27066	Pines B
2423144	Broward	26.009809	-80.25789	1-299 Northwest 86th Avenue
746400	Miami-Dade	25.856785	-80.24967	3171 NW 91ST ST
746431	Miami-Dade	25.859728	-80.24411	2850 NW 95TH ST
2642339	Broward	26.055075	-80.17795	2775 SW 54th St
2642340	Broward	26.055066	-80.17843	2801 SW 54th St
2642379	Broward	26.061561	-80.18444	SW 31st Ave
2642382	Broward	26.06127	-80.18445	SW 31st Ave
2642385	Broward	26.061064	-80.18445	SW 31st Ave
2642386	Broward	26.060569	-80.18446	4900 SW 31st Av
2642392	Broward	26.058784	-80.18448	4801-4993 SW 31st Ave
2642394	Broward	26.05859	-80.18448	4801-4993 SW 31st Ave
2642398	Broward	26.058352	-80.18449	4801-4993 SW 31st Ave
2642405	Broward	26.057491	-80.1845	5201 SW 31st Ave
2642408	Broward	26.056941	-80.1845	5201 SW 31st Ave
2642410	Broward	26.056426	-80.18451	5251 SW 31st Ave
2642418	Broward	26.05571	-80.18452	4995-5205 SW 31st Ave
1054979	Miami-Dade	25.85925	-80.20458	
1059981	Miami-Dade	25.862918	-80.20065	
1061127	Miami-Dade	25.861858	-80.19675	
1108842	Miami-Dade	25.872008	-80.20923	
1073001	Miami-Dade	25.870858	-80.24218	
1213251	Miami-Dade	25.849907	-80.19801	NW MIAMI CT
2837307	Miami-Dade	25.858318	-80.18924	9036-9038 NE 4th Ave
1628154	Miami-Dade	25.890147	-80.19709	NE MIAMI PL
1628157	Miami-Dade	25.89017	-80.19628	NE 1st AVE
2472757	Broward	26.218927	-80.14418	1410 SW 8TH ST
2472860	Broward	26.222425	-80.129	600 South Dixie Highway East
2863578	Broward	26.222863	-80.1386	590 ANDREWS AVE
2863579	Broward	26.22062	-80.13851	720 ANDREWS AVE
2742022	Broward	26.074721	-80.20612	4049 FL-7
2742032	Broward	26.074281	-80.20625	4049-4063 FL-7
2742036	Broward	26.073917	-80.20636	4049-4063 FL-7
2742063	Broward	26.073502	-80.20649	3901 US-441
2742082	Broward	26.072624	-80.20675	4081 FL-7
2742091	Broward	26.072006	-80.20693	4081-4137 FL-7
2742094	Broward	26.071767	-80.20701	4139-4199 fl 7
3316555	Broward	26.066128	-80.17467	2514-2598 SW 45th St
3316556	Broward	26.066134	-80.17437	2514-2598 SW 45th St
3316557	Broward	26.066138	-80.17405	2500-2512 SW 45th St
3316578	Broward	26.066165	-80.17261	2360 SW 45th St

ATT00285



## PUBLIC VERSION

<i>NIJUNS Ticket Number</i>	<i>County</i>	<i>Latitude</i>	<i>Longitude</i>	<i>Location</i>
3611000	Broward	26.066178	-80.17224	2340 SW 45th St
2452700	Broward	26.227206	-80.13305	231-299 Avondale Drive
2472899	Broward	26.215749	-80.13091	1050E South Dixie Highway East
2492457	Broward	26.212654	-80.12308	1350 S CYPRESS RD
2515554	Miami-Dade	25.487001	-80.50998	30100 Southwest 197th Avenue
2515570	Miami-Dade	25.485645	-80.50996	30240 Southwest 197th Avenue
2515581	Miami-Dade	25.485165	-80.50996	30240 Southwest 197th Avenue
2515638	Miami-Dade	25.483616	-80.50994	30400-30798 Southwest 197th Avenue
2515712	Miami-Dade	25.480535	-80.50925	19600 Southwest 308th Street
2515757	Miami-Dade	25.477069	-80.50949	19605 Southwest 312th Street
2515776	Miami-Dade	25.477036	-80.51018	19701-19821 Southwest 312th Street
2515803	Miami-Dade	25.475167	-80.50927	31395 Southwest 314th Street
2650575	Broward	26.218973	-80.12999	801 S SIXIE HWY (NORTHBOUND)
2863594	Broward	26.212278	-80.1319	1400 S DIXIE HWY E
2934770	Broward	26.206571	-80.12343	1741 NE 63rd Ct
3090078	Broward	26.210953	-80.12303	1500 S Cypress Rd
1564935	Broward	26.062732	-80.17665	GRIFFIN RD AND SW 27TH A
1564940	Broward	26.062892	-80.17669	GRIFFIN RD AND SW 27TH A
1564969	Broward	26.064297	-80.17665	GRIFFIN RD AND SW 27TH A
1565028	Broward	26.06553	-80.17668	GRIFFIN RD AND SW 27TH AV
1625261	Broward	26.069825	-80.17113	SW 42ND ST
1625262	Broward	26.069833	-80.17084	Southwest 42nd Street
1625937	Broward	26.063647	-80.18238	Southwest 30th Avenue
1625943	Broward	26.065258	-80.18239	Southwest 30th Avenue
2505446	Miami-Dade	25.510889	-80.48585	27575 Southwest 182nd Avenue
2505461	Miami-Dade	25.511791	-80.48586	18198 Southwest 274th Street
2505463	Miami-Dade	25.511803	-80.48566	18008-18198 Southwest 274th Street
2521831	Miami-Dade	25.51595	-80.49414	27000 Southwest 187th Avenue
2521838	Miami-Dade	25.515949	-80.49464	27000 Southwest 187th Avenue
2824395	Broward	26.051891	-80.17219	5656 W Lake Dr
2824399	Broward	26.052323	-80.1722	5602 W Lake Dr
2824426	Broward	26.053868	-80.17223	5468 W Lake Dr
1644838	Broward	26.200697	-80.13913	570 NE 59th Court
1644935	Broward	26.197851	-80.14288	300 NE 57th Court
1871550	Broward	26.197896	-80.14075	5707 NE 5th Ave,
1871581	Broward	26.197851	-80.14288	5711 NE 3rd Ave
1903183	Broward	26.197125	-80.14698	ANDREWS AV (1ST POLE S/O
2411002	Broward	26.196055	-80.13798	South side of NE 56th Street across from 641 NE 56th Street
2514360	Miami-Dade	25.51552	-80.4859	26879-27199 Southwest 182nd Avenue
2516166	Miami-Dade	25.465461	-80.5098	32400-32504 Southwest 197th Avenue
2782173	Broward	26.19615	-80.1381	NE 6th Ave
2836674	Broward	26.204543	-80.13341	NE 62 CRT
1202510	Miami-Dade	25.519917	-80.50817	19490 SW 264 ST.
2515827	Miami-Dade	25.473274	-80.50983	31500-31598 Southwest 197th Avenue
2516107	Miami-Dade	25.47241	-80.50982	31710 Southwest 197th Avenue
2516119	Miami-Dade	25.47098	-80.50982	31810-31950 Southwest 197th Avenue
2516153	Miami-Dade	25.466042	-80.50992	19820 Southwest 324th Street
2516171	Miami-Dade	25.464797	-80.50979	32506-32598 Southwest 324th Street
2516175	Miami-Dade	25.464383	-80.5096	32507-32599 Southwest 197th Avenue
2516179	Miami-Dade	25.464113	-80.50988	19600-19750 Southwest 326th Street
2521759	Miami-Dade	25.520961	-80.49428	18770 Southwest 264th Street
2521779	Miami-Dade	25.519091	-80.49402	18620-18698 Southwest 266th Street
2522087	Miami-Dade	25.50621	-80.51047	19701 Southwest 280th Street
2775666	Broward	26.185814	-80.14659	31 NE 47th CT
2775675	Broward	26.184574	-80.14905	4651-4699 NW 3rd Ave
2775680	Broward	26.183843	-80.14874	4600 NW 3rd Ave
2775681	Broward	26.183837	-80.14901	4601 NW 3rd Ave
2775686	Broward	26.183088	-80.14902	4561-4599 NW 3rd Ave
2775694	Broward	26.181922	-80.14851	222-298 NW 45th St
2775696	Broward	26.181936	-80.14823	222 NW 45th St
2775700	Broward	26.181956	-80.14761	2-222 NW 45th St
815511	Broward	26.047097	-80.21048	HARD ROCK CASINO ENTRANCE
2662367	Broward	26.07349	-80.20602	4062 FL-7
2741950	Broward	26.077671	-80.20545	3607-3641 FL-7
1644745	Broward	26.181192	-80.13482	890 NE 44th Street
1644746	Broward	26.18199	-80.13481	4401 North Dixie Hwy.
1644752	Broward	26.183322	-80.13484	4501 North Dixie Hwy
1647335	Broward	26.183582	-80.13485	4501 North Dixie Hwy.
1647352	Broward	26.184743	-80.13491	4701 North Dixie Hwy.
1647353	Broward	26.184748	-80.13462	4660 North Dixie Hwy.
1798886	Miami-Dade	25.473767	-80.54632	S/O 21925 SW 312 ST
2443902	Miami-Dade	25.482289	-80.54216	Southwest 306th Street

ATT00286



PUBLIC VERSION

NJUNS Ticket Number	County	Latitude	Longitude	Location
2443907	Miami-Dade	25.484074	-80.542	21316-21362 Southwest 304th Street
2775656	Broward	26.186756	-80.1491	4801-4849 NW 3rd Ave
2775661	Broward	26.186046	-80.1488	281 NW 47th Ct
2775662	Broward	26.186035	-80.14909	4731 NW 3rd Ave
2775670	Broward	26.185308	-80.14905	4701-4723 NW 3rd Ave
2806583	Broward	26.178925	-80.14725	4295 N Andrews Ave
2806584	Broward	26.178924	-80.14746	4201 N Andrews Ave
2806588	Broward	26.178913	-80.14776	163 NW 42nd St
869327	Broward	26.07914	-80.173	3421 SW 24TH ST
1137181	Broward	26.20701	-80.21622	6883 SW 16 CT
1322327	Miami-Dade	25.440417	-80.50148	SW 192ND AVE & SW 352ND
1400047	Broward	26.122641	-80.19963	NW 38TH WAY
1400054	Broward	26.123116	-80.20016	NW 38TH WAY
1400060	Broward	26.123636	-80.20118	NW 3RD ST
1400061	Broward	26.123706	-80.20157	NW 3RD ST
1529895	Miami-Dade	25.438678	-80.50157	SW 192ND AVE & SW 354TH S
1529898	Miami-Dade	25.43804	-80.5016	SW 192ND AVE
1625229	Broward	26.079145	-80.17297	Southwest 24th Avenue
1662398	Miami-Dade	25.433126	-80.4935	SW 187 AVE & SW 360 ST
1662400	Miami-Dade	25.433253	-80.49348	SW 187 AVE & SW 360 ST
1662545	Miami-Dade	25.433145	-80.5011	SW 190 AVE & SW 360 ST
1751178	Miami-Dade	25.432215	-80.50161	SW 192ND AVE
1798899	Miami-Dade	25.469602	-80.50424	E/O C/O 194 AVE. SW 320 ST
2372276	Broward	26.208498	-80.2275	7507-7549 West McNab Road; North Lauderdale; FL 33068; USA
2372352	Broward	26.207502	-80.23422	100 Belmont Lane
2372359	Broward	26.207	-80.23421	2408 Belmont Lane; North Lauderdale; FL 33068; USA
2372389	Broward	26.206516	-80.23616	1600-1698 Southwest 81st Avenue; North Lauderdale; FL 33068; USA
1205382	Broward	26.17438	-80.14726	
1205689	Broward	26.166744	-80.1414	435 E OAKLAND PARK BLVD
1644642	Broward	26.174935	-80.13856	601 NE 39th Street
2821774	Broward	26.173084	-80.14442	3660 NE 1st Ave
1322409	Miami-Dade	25.442593	-80.4833	SW 5TH ST & SW 5TH AVE
1322435	Miami-Dade	25.442527	-80.4839	SW 5TH AVE & SW 5TH ST
1322440	Miami-Dade	25.442492	-80.48571	625 SW 5TH ST
1452684	Miami-Dade	25.448383	-80.49348	REDLAND RD
1452687	Miami-Dade	25.448211	-80.49346	REDLAND RD
1478750	Miami-Dade	25.450827	-80.49354	NW REDLAND RD
1478751	Miami-Dade	25.451172	-80.49354	NW REDLAND RD
1478810	Miami-Dade	25.455203	-80.49357	NW REDLAND RD
1751362	Miami-Dade	25.418576	-80.5011	SW 192ND AVE
1782278	Broward	26.285202	-80.23002	NW 44TH CT
1782288	Broward	26.284765	-80.22991	4360 NW 78TH AVE
1782313	Broward	26.282372	-80.22918	CORNER OF 7730 NW 42ND PL
2925515	Broward	26.275667	-80.27288	3633 NW 110th Ave
2925517	Broward	26.276753	-80.27304	3731 NW 110th Ave
2925522	Broward	26.278593	-80.27279	3871 NW 110th Ave
2925817	Broward	26.27881	-80.27975	3900 NW 115th Ave
2960006	Broward	26.285814	-80.29285	12489 NW 44th St
884556	Miami-Dade	25.445557	-80.48251	383 SW 2 ST
1322417	Miami-Dade	25.442612	-80.48112	SW 5TH ST & SW 3RD AVE
1721386	Miami-Dade	25.440698	-80.4845	566 SW 7 ST.
2475770	Miami-Dade	25.491527	-80.50597	29600-29764 Southwest 194th Avenue
2514423	Miami-Dade	25.495148	-80.50982	19550 Southwest 292nd Street
1463118	Miami-Dade	25.49105	-80.4287	29710 SW 147TH AVE
1463156	Miami-Dade	25.4872	-80.4286	30111 SW 147TH AVE
1463160	Miami-Dade	25.48663	-80.4286	SW 147TH AVE
1463191	Miami-Dade	25.49257	-80.4302	14711 SW 296TH ST
1463242	Miami-Dade	25.49253	-80.435	15001 SW 296TH ST
1463249	Miami-Dade	25.49252	-80.4357	29501 SW 152ND AVE
1530751	Miami-Dade	25.493842	-80.43585	29353 R/O SW 152 AVE.
2770410	Miami-Dade	25.45147	-80.48575	location 87
1051946	Miami-Dade	25.431477	-80.47175	
1073937	Miami-Dade	25.414318	-80.51336	
1129258	Miami-Dade	25.439373	-80.4769	
1319422	Miami-Dade	25.439066	-80.4765	KROME AVE & SW 177 CT
1327518	Miami-Dade	25.450525	-80.43436	SW 344TH ST
1327533	Miami-Dade	25.450776	-80.44051	SW 344TH ST
1662309	Miami-Dade	25.433459	-80.48041	SW 360 ST
1721377	Miami-Dade	25.448385	-80.49061	NW 8 CT & W PALM TER
1751380	Miami-Dade	25.418786	-80.50326	SW 376TH ST
1751389	Miami-Dade	25.418799	-80.50401	SW 376TH ST
1200414	Miami-Dade	25.492178	-80.43689	

ATT00287



## PUBLIC VERSION

<i>NJUNS Ticket Number</i>	<i>County</i>	<i>Latitude</i>	<i>Longitude</i>	<i>Location</i>
1200441	Miami-Dade	25.491734	-80.43679	
1366878	Miami-Dade	25.4958	-80.43589	29175 SW 152 AVE
1521101	Miami-Dade	25.496828	-80.44302	27531 C/O ALABAMA RD & LEISURE
963340	Miami-Dade	25.455248	-80.4786	Krome Ave & Davis Parkeay
963341	Miami-Dade	25.455255	-80.47908	Krome Ave & Davis Parkeay
963343	Miami-Dade	25.455253	-80.47944	Krome Ave & Davis Parkeay
963375	Miami-Dade	25.450837	-80.48087	NW 3 AVE & NW 3 ST
1129257	Miami-Dade	25.453336	-80.47898	
1356172	Miami-Dade	25.452471	-80.51759	SW 202 AVE
1591458	Miami-Dade	25.452093	-80.54135	338 ST. SW 217 AVE.
1789517	Miami-Dade	25.422712	-80.52566	37100 SW 207 AVE
2631611	Miami-Dade	25.460679	-80.48732	708 NW 14th St
2631615	Miami-Dade	25.460675	-80.48688	674 NW 14th St
2770336	Miami-Dade	25.4519	-80.48325	NW 5 AVE
2770339	Miami-Dade	25.44987	-80.48319	NW 5 AVE
2770343	Miami-Dade	25.448904	-80.48194	NW 5 AVE
1147078	Miami-Dade	25.5413	-80.54232	
2589060	Miami-Dade	25.549617	-80.53611	21300 SW 232nd St
1464781	Miami-Dade	25.496478	-80.42836	29101 SW 147TH AVE
1464800	Miami-Dade	25.495467	-80.42958	14740 SW LEISURE DR
2430896	Miami-Dade	25.49766	-80.42495	R/O 29000 SW 144 AVE.
2583361	Miami-Dade	25.496505	-80.42917	W/O C/O GARFIELD DR & SW 147 AVE.
2591767	Miami-Dade	25.497583	-80.43471	N/O C/O ILLINOIS RD. SW GRANT LN.
1464863	Miami-Dade	25.499626	-80.42849	28741 SW 147TH ST
1464934	Miami-Dade	25.502779	-80.42846	28401 SW 147TH ST
1464948	Miami-Dade	25.503197	-80.42985	14740 SW 284TH ST
1639603	Miami-Dade	25.514918	-80.44504	27115 SW 157TH AVE
1354203	Miami-Dade	25.511532	-80.46082	27440 SW 166 AVE
1354208	Miami-Dade	25.511532	-80.46082	27440 SW 166 AVE
1470122	Miami-Dade	25.521504	-80.44934	SW 264TH ST
1521099	Miami-Dade	25.509663	-80.4638	16861 SW 277 ST.
1639431	Miami-Dade	25.520045	-80.44527	26500 SW 157TH AVE
1639439	Miami-Dade	25.519616	-80.44525	26500 SW 157TH AVE
1742042	Miami-Dade	25.510738	-80.45341	162 AVE. SW 275 ST
1873433	Broward	25.973012	-80.20439	5937 COUNTY LINE RD
2544819	Broward	25.98186	-80.20099	2ND POLE NE/O C/O EDMUND RD & SUTTON RD
2557793	Broward	25.979843	-80.20297	1ST POLE SOUTH OF RONALD RD ON SUTTON RD WEST SIDE
2557794	Broward	25.981512	-80.19905	REAR OF 114 MARION RD
1766923	Broward	26.318037	-80.13782	2501 W HILLSBORO BLVD
1766944	Broward	26.318122	-80.13312	2265 W HILLSBORO BLVD
1768094	Broward	25.986929	-80.16116	A/F 117 NW 9TH TER
1768105	Broward	25.986917	-80.16165	NE C/O 1020 NW 1ST CT
1768244	Broward	25.988698	-80.16445	361 ANSIN BLVD
1768246	Broward	25.988973	-80.16445	361 ANSIN BLVD
1768287	Broward	25.989959	-80.16521	W/O 400 A ANSIN BLVD
892534	Broward	25.998948	-80.15868	2551 WILEY ST
1768297	Broward	25.990836	-80.16527	500 ANSIN BLVD
1768298	Broward	25.991259	-80.16528	550 ANSIN BLVD
1768302	Broward	25.991668	-80.16528	580 ANSIN BLVD
1768307	Broward	25.99236	-80.16533	600 ANSIN BLVD
2392425	Broward	25.999935	-80.15877	SE C/O PLUNKETT ST & S 26 AV
2392427	Broward	25.999622	-80.15873	1P N/O WILEY ST ON S 26 AV
1472348	Broward	26.320702	-80.09174	NE 2ND ST
1472354	Broward	26.320708	-80.091	NE 2ND ST
1472415	Broward	26.315175	-80.08771	SE 12TH AVE
1766955	Broward	26.318158	-80.12977	1877 W HILLSBORO BLVD
2430845	Broward	26.318702	-80.07645	2019 Northeast 4th Court
2430853	Broward	26.320969	-80.07653	925-999 Northeast 7th Street
2473081	Broward	26.31619	-80.09576	171 Southeast 6th Avenue
2609998	Broward	26.324315	-80.10596	NW 2ND TER
892140	Broward	26.000315	-80.16299	RODMAN ST
932015	Broward	26.000762	-80.14758	2021 PLUNKETT ST
1074446	Broward	26.007313	-80.14563	
2416316	Broward	26.01206	-80.17886	3500 POLK ST
2471861	Broward	25.996122	-80.15083	1009 Northwest 2nd Avenue
2510107	Broward	25.996502	-80.15435	500-558 Pembroke Road
2549920	Broward	26.003102	-80.15889	920 S 26 AV
2692462	Broward	26.007327	-80.14542	1912 Monroe St
3066269	Broward	26.003429	-80.16309	900-910 S 28th Ave
1150913	Broward	26.0122	-80.1834	
2343254	Broward	26.011037	-80.18759	4415 HOLLYWOOD BLVD
2343269	Broward	26.01104	-80.18793	4415 HOLLYWOOD BLVD

ATT00288



## PUBLIC VERSION

NJUNS Ticket Number	County	Latitude	Longitude	Location
2343339	Broward	26.011032	-80.18886	4525 HOLLYWOOD BLVD
2416271	Broward	26.016407	-80.17886	721 N. CRESCENT DR
2416312	Broward	26.01428	-80.17875	510 N.W. 35TH AVENUE
2593047	Broward	26.014694	-80.17878	510 N.W. 35TH AVENUE (EAST SIDE)
2523565	Broward	26.279391	-80.09771	1851-1899 Northeast 39th Court
2865170	Broward	26.27352	-80.10052	3390 NE 16th Terrace
2865177	Broward	26.273323	-80.10052	3390 NE 16th Terrace
2865178	Broward	26.273137	-80.10051	3380 NE 16th Terrace
2865198	Broward	26.272528	-80.10014	1671 NE 33rd St
2865199	Broward	26.272528	-80.09981	1671 NE 33rd St
2865207	Broward	26.271883	-80.09938	3134-3298 NE 17th Ave
3043849	Broward	26.271864	-80.09983	1661 NE 32nd Pl
1155270	Broward	26.02954	-80.17856	
1861382	Broward	26.018539	-80.18777	R/O 4400 GRANT ST
2991723	Broward	26.022142	-80.17153	R 1305 N 31ST
1850977	Broward	26.266482	-80.10495	R/O 1400 NE 28TH CT
1851009	Broward	26.266128	-80.10494	R/O 2798 NE 13TH TER
2351050	Broward	26.262352	-80.11753	2521 N DIXIE HWY
2351064	Broward	26.263793	-80.11714	2621 N DIXIE HWY
2351084	Broward	26.265582	-80.11659	2801 N DIXIE HWY
2351112	Broward	26.266885	-80.11621	1ST POLE N/O NE 29TH ST & DIXIE
2351148	Broward	26.271018	-80.11506	4TH POLE N/O NE 31TH CT & DIXIE
1898464	Broward	26.262815	-80.10991	2530 NE 9TH TER
2434492	Broward	26.262197	-80.15174	2500 Powerline Road
2434498	Broward	26.262892	-80.15175	2552-2640 Powerline Road
2452461	Broward	26.260499	-80.14636	1801-1891 West Copans Road
2452466	Broward	26.260564	-80.14631	2401-2411 Northwest 16th Lane
2491532	Broward	26.282626	-80.1134	764 Northeast 42nd Street
2491537	Broward	26.282631	-80.11303	760 Northeast 42nd Street
2491550	Broward	26.282638	-80.11245	800 Northeast 42nd Street
2688480	Broward	26.268806	-80.14577	2933-2999 NW 16th Terrace
2688483	Broward	26.268808	-80.1463	2932-2998 NW 16th Terrace
2688490	Broward	26.26927	-80.14579	3124 NW 16th Terrace
2711076	Broward	26.259916	-80.1559	2446-2512 W Copans Rd
2711115	Broward	26.260216	-80.16122	2837-2943 W Copans Rd
2718247	Broward	26.276484	-80.15195	3800-3846 N Powerline Rd
2718251	Broward	26.27896	-80.15209	4000 N Powerline Rd
2839095	Broward	26.271075	-80.14133	1360 NW 33RD ST
786909	Broward	26.021765	-80.20194	5701 ARTHUR ST
2378741	Broward	26.014782	-80.20703	5930 PIERCE ST
2493799	Broward	26.011938	-80.20693	5932 POLK ST
2493819	Broward	26.01681	-80.20573	C/O N 59 AV & LINCOLN ST
2532236	Miami-Dade	25.537398	-80.40047	24705 Southwest 129th Avenue
2532262	Miami-Dade	25.544952	-80.40049	23601-23899 Southwest 129th Avenue
2532287	Miami-Dade	25.542149	-80.4051	13201-13249 Southwest 242nd Street
2542451	Miami-Dade	25.55737	-80.38078	11700-11798 Southwest 226th Street
2559307	Broward	26.02279	-80.20733	1P E 1P S/O C/O ST RD 7 & MCKINLEY ST
2571881	Broward	26.007897	-80.20197	R/O 5716 VAN BUREN ST
3496638	Broward	26.024826	-80.23345	7241 Taft St.
1736968	Miami-Dade	25.555182	-80.39061	123 AVE. SW 228 ST.
1736979	Miami-Dade	25.55513	-80.38972	228 ST. SW 122 PL.
2634224	Broward	26.254277	-80.16401	1851 Blount Rd
2634282	Broward	26.246053	-80.16359	1500 Blount Rd
2634341	Broward	26.252253	-80.16194	2600 NW 19th St
2697056	Broward	26.233635	-80.16344	260 NW 30th Ave
2730005	Broward	26.238155	-80.16597	651-699 Atlantic Blvd Exd
2730011	Broward	26.236867	-80.1658	601-649 Atlantic Blvd Exd
2740380	Broward	26.247161	-80.15967	1285 Access Rd
2740455	Broward	26.24899	-80.15951	2433-2447 NW 16th Ct
2850355	Broward	26.243839	-80.17207	NW 39th Ave
2850356	Broward	26.243502	-80.17229	1134-1198 Coconut Creek Blvd
2850394	Broward	26.244924	-80.17049	3340 Coconut Creek Pkwy
2850469	Broward	26.245445	-80.16503	Coconut Creek Pkwy
2850599	Broward	26.237655	-80.16582	651-699 Atlantic Blvd Exd
2850600	Broward	26.237153	-80.1658	601-649 Atlantic Blvd Exd
3058030	Broward	26.240015	-80.16585	936-958 Atlantic Blvd Exd
3058035	Broward	26.239896	-80.16585	927 NW 31st Ave
1164854	Broward	26.191925	-80.29245	
1164884	Broward	26.180694	-80.30176	
1169118	Broward	26.184172	-80.27311	SPRINGTREE LAKES DR
2414746	Broward	26.180995	-80.29063	4540 Hiatus Rd
2521607	Miami-Dade	25.544042	-80.40623	13500 Southwest 240th Street

ATT00289



## PUBLIC VERSION

<i>NUUNS Ticket Number</i>	<i>County</i>	<i>Latitude</i>	<i>Longitude</i>	<i>Location</i>
2521638	Miami-Dade	25.545798	-80.4048	23800 Southwest 132nd Avenue
2532340	Miami-Dade	25.545372	-80.40205	23815 South Dixie Highway
2532342	Miami-Dade	25.545554	-80.40234	23500-23798 U.S. 1
2532344	Miami-Dade	25.545718	-80.40263	13055 Southwest 238th Street
2532370	Miami-Dade	25.546482	-80.401	23715 South Dixie Highway
2752632	Broward	26.193866	-80.2957	Commercial Blvd
2645702	Miami-Dade	25.578013	-80.37852	SW 115 AVE
2693693	Miami-Dade	25.584903	-80.38843	12195 Quail Roost DR
2693709	Miami-Dade	25.584023	-80.38947	12205 Quail Roost Dr
2693711	Miami-Dade	25.583749	-80.38981	12205 Quail Roost DR
793167	Miami-Dade	25.5187	-80.39634	SW 127 AVE & SW 268 ST
793476	Miami-Dade	25.517815	-80.39638	SW 127 AVE & SW 272 ST
1468583	Miami-Dade	25.502465	-80.39082	SAINT NAZAIRE BLVD NORTH
1776513	Miami-Dade	25.518113	-80.39926	12830 SW 268 ST
1817825	Miami-Dade	25.51761	-80.42231	14275 SW 268 TER.
2521640	Miami-Dade	25.545959	-80.4046	23839-23867 Southwest 132nd Avenue
2532353	Miami-Dade	25.545873	-80.40354	13120 Southwest 238th Street
1668013	Miami-Dade	25.558389	-80.42919	22405 SW 147TH AVE
1721325	Miami-Dade	25.560262	-80.42939	22150 SW 147 AVE.
2558170	Miami-Dade	25.576418	-80.47839	20300 SW 177 AVE.
2830985	Miami-Dade	25.593546	-80.42958	18675-18999 SW 147th Ave
2830999	Miami-Dade	25.574114	-80.42936	20200 Naranja Rd
2917502	Miami-Dade	25.579522	-80.48451	18220 SW 200th St
1475886	Miami-Dade	25.521163	-80.42519	26402 S DIXIE HW
1567427	Miami-Dade	25.543495	-80.44609	240 ST. SW 157 AVE.
1639188	Miami-Dade	25.521452	-80.43745	15200 SW 264TH ST
1831485	Miami-Dade	25.54159	-80.45258	16050 SW 242 ST.
1672599	Miami-Dade	25.645615	-80.411	13370 SW 131 ST
1672619	Miami-Dade	25.648363	-80.40838	SW 128ST & SW 132CT
2535608	Miami-Dade	25.608752	-80.41423	17108-17180 Southwest 137th Avenue
2596394	Miami-Dade	25.585698	-80.35236	9915 SW 196TH ST
2762059	Miami-Dade	25.64673	-80.39722	12540 SW 130th St
789278	Miami-Dade	25.601164	-80.36017	sw 104 ave & sw 181 st
2550031	Miami-Dade	25.60742	-80.36279	10485 SW 174 TER.
940032	Miami-Dade	25.635719	-80.326111	UNK SW 145 ST
2537122	Miami-Dade	25.634067	-80.32447	14625 SW 81 AVE
2582054	Miami-Dade	25.6352	-80.32456	14585 SW 81 AVE
2532379	Miami-Dade	25.546666	-80.40078	23715 South Dixie Highway
2532386	Miami-Dade	25.547211	-80.40024	23631 South Dixie Highway
2532700	Miami-Dade	25.551417	-80.39601	23215 South Dixie Highway
2624000	Miami-Dade	25.569295	-80.37975	21220 SW 115th Rd
2624065	Miami-Dade	25.567962	-80.38528	11920 SW 214th St
1443359	Miami-Dade	25.620885	-80.49554	SW 154 ST.
2926744	Miami-Dade	25.608562	-80.51189	19700-19718 SW 168th St
2926751	Miami-Dade	25.60864	-80.51188	19700-19718 SW 168th St
2926752	Miami-Dade	25.6086	-80.51237	C-111
2926755	Miami-Dade	25.608638	-80.51238	19722-19752 SW 168th St
569739	Miami-Dade	25.584188	-80.33988	19711 FRANJO RD
789534	Miami-Dade	25.608288	-80.34654	sw 95th ave and sw 174th
789535	Miami-Dade	25.60833	-80.34678	sw 95th ave and sw 174th
981402	Miami-Dade	25.577507	-80.35206	CORAL SEA RD
1444926	Miami-Dade	25.566403	-80.35406	10098 SW 216 ST.
1444929	Miami-Dade	25.566392	-80.35306	9960 SW 216 ST.
1519071	Miami-Dade	25.568495	-80.35676	21360 SW 102 AVE.
2552361	Miami-Dade	25.62434	-80.34134	15701-15711 SW 92nd Ave
2552362	Miami-Dade	25.624573	-80.34135	15600-15698 SW 92nd Ave
2552407	Miami-Dade	25.632294	-80.33797	8985 SW 149th St
2552410	Miami-Dade	25.632311	-80.33788	8985 SW 149th St
2552411	Miami-Dade	25.632248	-80.33799	8985 SW 149th St
2552416	Miami-Dade	25.631705	-80.33825	8995 SW 149th Terrace
2552420	Miami-Dade	25.63127	-80.3379	8985 SW 149th Terrace
2552430	Miami-Dade	25.629926	-80.33907	15070 SW 89th Ct
2552466	Miami-Dade	25.632221	-80.33853	8920 SW 148th St
2623871	Miami-Dade	25.540394	-80.376099	21805 SW 114th Ave
2871586	Miami-Dade	25.576153	-80.34393	MARLIN RD
1050173	Miami-Dade	25.826674	-80.28345	
1050264	Miami-Dade	25.82603	-80.27631	
1050340	Miami-Dade	25.825637	-80.27324	
666297	Miami-Dade	25.775471	-80.2399	2728 NW 3 ST
1409297	Miami-Dade	25.813846	-80.25657	4401 NW 37TH AVE
1409299	Miami-Dade	25.814081	-80.25658	4401 NW 37TH AVE
1409303	Miami-Dade	25.814246	-80.25658	4401 NW 37TH AVE

ATT00290



## PUBLIC VERSION

NJUNS Ticket Number	County	Latitude	Longitude	Location
1440138	Miami-Dade	25.773862	-80.22662	1890 NW FLAGLER TER.
1884903	Miami-Dade	25.811867	-80.25468	4010 NW 36 AVE.
2485021	Miami-Dade	25.793796	-80.24229	2924 Northwest South River Drive
2485026	Miami-Dade	25.793648	-80.24203	2924 Northwest South River Drive
2486214	Miami-Dade	25.786928	-80.25148	1410 Northwest 34th Avenue
2486408	Miami-Dade	25.783555	-80.25138	1132 Northwest 34th Avenue
2501957	Miami-Dade	25.816848	-80.25553	3640 NW 47TH ST
2537298	Miami-Dade	25.812362	-80.25411	3586 NW 41 ST.
2684877	Miami-Dade	25.813281	-80.25672	4198-4254 NW 37th Ave
2698897	Miami-Dade	25.787079	-80.23852	2601 NW 14TH ST
2731264	Miami-Dade	25.781899	-80.22849	2040 NW 9th St
2731265	Miami-Dade	25.781776	-80.22884	881 NW 20th Ct
2731354	Miami-Dade	25.781112	-80.22882	817 NW 20th Ct
2731355	Miami-Dade	25.781883	-80.22905	2060 NW 9th St
2731356	Miami-Dade	25.78187	-80.22952	2060 NW 9th St
2731494	Miami-Dade	25.781677	-80.2296	865 NW 21st Ave
2731516	Miami-Dade	25.780132	-80.22957	735 NW 21st Ave
2731639	Miami-Dade	25.778743	-80.23149	2222 NW 6 St
2731649	Miami-Dade	25.778717	-80.2325	2262 NW 6 St
2731660	Miami-Dade	25.778715	-80.23257	2262 NW 6 St
2731705	Miami-Dade	25.779029	-80.23281	626 NW 23rd Ave
2770772	Miami-Dade	25.774025	-80.23393	2342 NW 1st St
2770775	Miami-Dade	25.774016	-80.23423	2352 NW 1st St
2770867	Miami-Dade	25.773289	-80.23466	2390 NW Flagler Terrace
2770872	Miami-Dade	25.773283	-80.23488	2390 NW Flagler Terrace
1052290	Miami-Dade	25.836865	-80.23934	
1052292	Miami-Dade	25.834595	-80.23868	
1127587	Miami-Dade	25.840587	-80.22107	
1127593	Miami-Dade	25.837302	-80.22412	
1128124	Miami-Dade	25.835722	-80.21883	
1129656	Miami-Dade	25.839307	-80.2232	
1145861	Miami-Dade	25.823023	-80.23966	
1682107	Miami-Dade	25.835952	-80.23302	NW 22TH AVE & NW 68TH ST
2807975	Miami-Dade	25.822791	-80.21832	5150 NW 13th Ave
2808321	Miami-Dade	25.822128	-80.22676	1812 NW 51st Terrace
1128190	Miami-Dade	25.786652	-80.23545	
1884841	Miami-Dade	25.814482	-80.24881	W/O C/O 43 TER. NW 32 AVE
2484710	Miami-Dade	25.792436	-80.25174	3400-3420 Northwest 19th Street
2486288	Miami-Dade	25.789355	-80.25156	1630 Northwest 34th Avenue
2486402	Miami-Dade	25.784517	-80.25141	1158-1198 Northwest 34th Avenue
2537288	Miami-Dade	25.819303	-80.2412	2741 E/O 2741 NW 49 ST.
2537293	Miami-Dade	25.819297	-80.24164	2741 NW 49 ST.
2698843	Miami-Dade	25.789364	-80.23662	2440 NW 16TH RD
2731201	Miami-Dade	25.781942	-80.22707	1900-1948 NW 9th St
2731204	Miami-Dade	25.78178	-80.22719	871 NW 19th Ct
2731219	Miami-Dade	25.781917	-80.22792	1950-1998 NW 9th St
2731519	Miami-Dade	25.779325	-80.22934	617 NW 21st Ave
2731574	Miami-Dade	25.778821	-80.22848	2026 NW 6 St
2731706	Miami-Dade	25.778724	-80.23279	544 NW 23rd Ave
2731728	Miami-Dade	25.778016	-80.23248	2262 NW 5th St
2731729	Miami-Dade	25.778034	-80.23277	498 NW 23rd Ave
2770786	Miami-Dade	25.774497	-80.23515	110 NW 24th Ave
2771686	Miami-Dade	25.772926	-80.23613	26 NW 24th Ct
2771689	Miami-Dade	25.772765	-80.23612	26 NW 24th Ct
2771945	Miami-Dade	25.772046	-80.2336	2325 SW 1st St
2772035	Miami-Dade	25.77181	-80.233	30 SW 23rd Ave
2772043	Miami-Dade	25.771686	-80.23281	2291 SW 1st St
2772062	Miami-Dade	25.77117	-80.233	188 SW 23rd Ave
2772129	Miami-Dade	25.770677	-80.23344	2330 SW 2nd St
2772137	Miami-Dade	25.77068	-80.23223	2270 SW 2nd St
2772142	Miami-Dade	25.770711	-80.23189	2248 SW 2nd St
2772144	Miami-Dade	25.77072	-80.23162	2238 SW 2nd St
2772148	Miami-Dade	25.770835	-80.23131	2201-2299 SW 2nd St
2811582	Miami-Dade	25.777286	-80.23245	2262 NW 4th Terrace
2811684	Miami-Dade	25.776227	-80.23152	2210 NW 4th St
2811716	Miami-Dade	25.774904	-80.23375	2326 NW 2nd St
2811771	Miami-Dade	25.774915	-80.23269	2290 NW 2nd St
2811819	Miami-Dade	25.774924	-80.23238	2254 NW 2nd St
2811826	Miami-Dade	25.774937	-80.23208	2244 NW 2nd St
747467	Miami-Dade	25.841703	-80.26134	1032 E 21 ST
1577535	Miami-Dade	25.837993	-80.27002	1776 R/O E. 6 AVE.
1602473	Miami-Dade	25.837958	-80.27175	5 AVE. E. 18 ST.

ATT00291



## PUBLIC VERSION

<b>NIJINS Ticket Number</b>	<b>County</b>	<b>Latitude</b>	<b>Longitude</b>	<b>Location</b>
1602517	Miami-Dade	25.837062	-80.2718	1645 E. 5 AVE.
2501947	Miami-Dade	25.817485	-80.25663	4800 NW 37TH AVE
2583213	Miami-Dade	25.837005	-80.25991	F/O 1511 E 11TH AVE
2583222	Miami-Dade	25.83441	-80.26125	F/O 1325 E 13TH ST
2629983	Miami-Dade	25.821223	-80.2676	680 SE 1st Pl
2630053	Miami-Dade	25.817836	-80.26876	604 SE 5th PL
2712203	Miami-Dade	25.813583	-80.267	SE PARK DR
963368	Miami-Dade	25.452545	-80.481022	UNK NW 3 AVE & Davis Parkway
1029191	Miami-Dade	25.451477	-80.486382	UNK NW 3 TER
1030131	Miami-Dade	25.452124	-80.483391	UNK NW 5 AVE
1030149	Miami-Dade	25.451567	-80.483383	UNK NW 5 AVE
1030156	Miami-Dade	25.451094	-80.483376	UNK NW 5 AVE
1030177	Miami-Dade	25.450659	-80.483421	UNK NW 5 AVE.
1030184	Miami-Dade	25.450178	-80.483337	UNK NW 5 AVE
1030198	Miami-Dade	25.449638	-80.483475	UNK NW 5 AVE
1030209	Miami-Dade	25.449638	-80.483421	UNK NW 5 AVE
1030526	Miami-Dade	25.449366	-80.483421	UNK NW 5 AVE
1030545	Miami-Dade	25.44888	-80.482533	UNK NW 1 ST
1030546	Miami-Dade	25.448502	-80.483406	UNK NW 5 AVE
1030549	Miami-Dade	25.448212	-80.483513	UNK NW 5 AVE
1030618	Miami-Dade	25.446682	-80.483429	UNK NW 5 AVE
1030640	Miami-Dade	25.445648	-80.483421	UNK NW 5 AVE
1030694	Miami-Dade	25.443623	-80.483505	UNK NW 5 AVE
1041459	Miami-Dade	25.535154	-80.477951	UNK UNK
1074304	Miami-Dade	25.528494	-80.478188	UNK UNK
1459357	Miami-Dade	25.665795	-80.4842	10580 SW 106 ST
721878	Miami-Dade	25.574077	-80.340195	UNK SW 208 ST
1888160	Miami-Dade	25.64028	-80.31599	R/O 7505 SW 141 ST.
2553588	Miami-Dade	25.627267	-80.32685	R/O 15421 SW 83 AVE.
2570681	Miami-Dade	25.63707	-80.31243	7350 SW 144 ST.
2570777	Miami-Dade	25.628395	-80.30951	R/O 15340 SW 72 AVE.
2649503	Miami-Dade	25.618728	-80.32276	16330 SW 80 AVE
2770053	Miami-Dade	25.68474	-80.31191	9210 SW 73rd Avrd
2770057	Miami-Dade	25.684881	-80.31178	9210 SW 73rd Avrd
1530522	Miami-Dade	25.672918	-80.28854	5865 SW 107 ST.
2712010	Miami-Dade	25.679574	-80.31246	7252 SW 98th St
2712037	Miami-Dade	25.679612	-80.31077	7190 SW 98th St
2712038	Miami-Dade	25.679624	-80.31042	7150 SW 98th St
2712060	Miami-Dade	25.679635	-80.30975	7052-7098 SW 98th St
2712076	Miami-Dade	25.679682	-80.30856	6950 SW 98th St
2712136	Miami-Dade	25.679734	-80.30636	6880 SW 98th St
2712139	Miami-Dade	25.679666	-80.3054	6804-6836 SW 98th St
2712154	Miami-Dade	25.679881	-80.30537	6805 SW 98th St
1440458	Broward	26.084308	-80.14052	SW 1ST TER
1728362	Broward	26.082192	-80.13849	3340 SE 6 AV
2424600	Broward	26.079652	-80.13985	3551 Southwest 2nd Avenue
2730892	Broward	26.090857	-80.14719	411 SW 26th St
1126732	Broward	26.045958	-80.17064	
1279720	Broward	26.057011	-80.14703	235 NW 6TH AVE
1529080	Broward	26.053902	-80.15114	I/O NW 11 AVE & NW 1 ST S
1529091	Broward	26.053832	-80.15435	I/O NW 14 WAY & NW 1 ST
2831802	Broward	26.054932	-80.1504	121 NW 10 CT
2831806	Broward	26.055175	-80.14732	129 NW 6 AV
2831807	Broward	26.056133	-80.14632	205 NW 5 AV
1002397	Broward	26.095108	-80.15493	2106 SW 10 AVE
1885621	Broward	26.105088	-80.15064	A\F1309 SW 8 AV
2574999	Broward	26.10539	-80.15327	1237 SW 9 AV
2692779	Broward	26.099123	-80.15254	SW 18 ST
501388	Broward	26.126014	-80.15962	
505475	Broward	26.118871	-80.15272	
570374	Broward	26.116337	-80.16358	1700 SW STH CT
2688139	Broward	26.119442	-80.15875	1310 Middle St
1051974	Broward	26.030338	-80.11509	
1311237	Broward	26.056149	-80.14454	205 N FEDERAL HWY
1510065	Broward	26.056589	-80.14453	216 NW 1ST AVE
1510066	Broward	26.05684	-80.14453	218 NW 1ST AVE
1510071	Broward	26.057577	-80.14455	NW 1 AVE
1529098	Broward	26.053758	-80.15575	SE CORNER OF N BRYAN RD-N
1748161	Broward	26.021317	-80.11692	1418 N OCEAN DR (north side of
1748192	Broward	26.026278	-80.11634	2308 N OCEAN DR
2688815	Broward	26.049643	-80.11348	324 PALM ST
2831825	Broward	26.053748	-80.14014	NE 1 ST

ATT00292



## PUBLIC VERSION

NJUNS Ticket Number	County	Latitude	Longitude	Location
2888912	Broward	26.037443	-80.11521	N OCEAN DR
1040185	Broward	26.020723	-80.1482	
1717220	Broward	26.024035	-80.14129	N. 17th Ave.
1739965	Broward	26.013917	-80.14295	N. Federal Hwy
1739966	Broward	26.013918	-80.14259	N. Federal Hwy
1739969	Broward	26.013935	-80.14179	N. Federal Hwy
1814630	Broward	26.018508	-80.14267	1735 Lincoln St
1814671	Broward	26.021778	-80.13227	1121 N 13th Ave
1823519	Broward	26.01359	-80.13906	1556 POLK ST
1823649	Broward	26.01599	-80.13286	1301 FILMORE ST
1823671	Broward	26.019268	-80.13279	1249 JOHNSON ST
2566896	Broward	26.025747	-80.14729	1605 North 20th Avenue
2728073	Broward	26.02592	-80.1421	TAFT ST.
2845684	Broward	26.025417	-80.13966	N 16TH CT.
646384	Broward	26.10833	-80.20202	1001 S State Rd 7 (US Hwy 441)
1106060	Broward	26.137655	-80.22319	UNK UNK
1170826	Broward	26.091677	-80.21026	
2745510	Broward	26.1273	-80.16521	1700 NW 5th St
1097737	Broward	26.151247	-80.25259	
1150522	Broward	26.17665	-80.24843	
1150528	Broward	26.168313	-80.2453	
1343608	Broward	26.18115	-80.2508	4500 UNIVERSITY DR
2345170	Broward	26.179367	-80.25295	7673-7699 Northwest 44th Street; Lauderhill; FL 33351; USA
1128297	Broward	26.023073	-80.16307	
1739908	Broward	26.016583	-80.14515	N. 19th Ave.
1739925	Broward	26.016548	-80.14777	N. 20th Ave.
1739931	Broward	26.015685	-80.14514	N. 19th Ave.
2745122	Broward	26.015946	-80.15119	2216 Pierce St
2745155	Broward	26.01543	-80.15117	2143 Fillmore St
2745160	Broward	26.015208	-80.15117	2143 Fillmore ST
2745173	Broward	26.015113	-80.15117	2143 Fillmore St
2745180	Broward	26.014982	-80.15115	2140 Fillmore St
2745185	Broward	26.014668	-80.15115	2206 Fillmore ST
2745301	Broward	26.015449	-80.15928	521 N 26th Ave
2745317	Broward	26.016677	-80.15933	703 N 26th Ave
748488	Broward	25.992605	-80.18743	4350 SW 20TH ST
748583	Broward	25.981735	-80.194763	UNK SW 52ND AVE & SW 33RD ST
2544823	Broward	25.976665	-80.22314	3701 SW 68 AV
616669	Broward	26.1934	-80.25228	SR-817 & COMMERCIAL BLVD
1792638	Broward	26.25283	-80.25425	1750 N UNIVERISTY DR
1825354	Broward	26.215392	-80.24453	6904 NW 76TH CT
2435112	Broward	26.175613	-80.27009	
2592358	Broward	26.257629	-80.23079	3070-3076 Holiday Springs Blvd
2592359	Broward	26.257637	-80.23131	3070-3076 Holiday Springs Blvd
570919	Broward	26.311783	-80.23743	F/O 6650 NW 83RD TERR
1053900	Broward	26.259639	-80.17273	
1055802	Broward	26.24869	-80.19767	
1829947	Broward	26.286185	-80.2125	4TH POLE E/O SE CORNER OF
2332778	Broward	26.310327	-80.20927	6482 NW 62ND TER
2495211	Broward	26.334676	-80.22833	7150-8000 County Road 827
2564350	Broward	26.244808	-80.17425	3720 Coconut Creek Parkway
2684270	Broward	26.338257	-80.2399	7881 LOXAHATCHEE RD
2850322	Broward	26.244828	-80.17334	3652-3696 Coconut Creek Pkwy
1699329	Broward	25.981328	-80.16164	916 SW 3RD ST
1768159	Broward	25.982859	-80.16324	1049 SW 2ND ST
1899073	Broward	25.989348	-80.20764	2312 SW 60 TER
2392446	Broward	25.990385	-80.2043	2209 SW 58 WAY
2392452	Broward	25.988915	-80.20438	2212 A/F 2315 SW 58 WAY
2646488	Broward	25.984295	-80.15121	108 SW 3 AVE
1819782	Miami-Dade	25.882417	-80.12951	9100 e Bay harbor dr
1819790	Miami-Dade	25.882375	-80.13022	1050 92nd St
1819797	Miami-Dade	25.882355	-80.13048	91001060 92nd St
2333575	Miami-Dade	25.872887	-80.12799	F/O 924 88th St
2369844	Miami-Dade	25.869113	-80.12939	930 - STILLWATER DR.
2373379	Miami-Dade	25.86695	-80.12272	R/O 8215 - ABBOTT AVE.
680859	Miami-Dade	25.852647	-80.13132	1190 BAY DR
1807522	Miami-Dade	25.856476	-80.1355	F/O 465 S SHORE DR
2373246	Miami-Dade	25.857342	-80.12628	R/O 7241 WAYNE AVE.
2373288	Miami-Dade	25.855415	-80.12328	6960 BYRON AVE
2373296	Miami-Dade	25.854303	-80.12321	S/O 6910 - BYRON AVE
2373301	Miami-Dade	25.85333	-80.1218	R/O 6839 ABBOTT AVE.
2373304	Miami-Dade	25.852892	-80.12181	R/O 6831 ABBOTT AVE.

ATT00293



## PUBLIC VERSION

NIJNS Ticket Number	County	Latitude	Longitude	Location
2595357	Miami-Dade	25.856742	-80.12969	955 MARSEILLE DR.
2899498	Miami-Dade	25.8583	-80.1302	21 s shore dr
1271484	Miami-Dade	25.788129	-80.19748	NW 1ST COURT & NW 14TH ST
1271488	Miami-Dade	25.788149	-80.1969	NW 1ST CT & NW 14TH ST
1807690	Miami-Dade	25.792318	-80.19836	1745 NW 1ST PL
2441286	Miami-Dade	25.796624	-80.19899	2046 Northwest 2nd Avenue
2449612	Miami-Dade	25.798065	-80.19904	2234 Northwest 2nd Avenue; Miami; FL 33127; USA
2526910	Miami-Dade	25.845059	-80.15246	R/O 7508 BUCCANEER AVE.
1063079	Miami-Dade	25.804911	-80.18956	2970 BISCAYNE BLVD
1079952	Miami-Dade	25.808152	-80.18996	
1814368	Miami-Dade	25.808995	-80.18896	3401 BISCAYNE BLVD
1859319	Miami-Dade	25.80505	-80.18888	2929 BISCAYNE BLVD
2444431	Miami-Dade	25.798118	-80.19756	101-151 Northwest 22nd Street
2627615	Miami-Dade	25.806407	-80.18844	400 NE 31st St
1475591	Miami-Dade	25.795406	-80.23106	NW 21 ST
2805817	Miami-Dade	25.810087	-80.22114	1455 NW 36th St
575899	Miami-Dade	25.864637	-80.209639	UNK NW 7 AVE
575946	Miami-Dade	25.873921	-80.210006	UNK NW 7 AVE
575948	Miami-Dade	25.874628	-80.21003	UNK NW 7 AVE
1097598	Miami-Dade	25.869799	-80.238922	UNK UNK
1097606	Miami-Dade	25.869696	-80.238419	UNK UNK
1833673	Miami-Dade	25.893615	-80.19941	12925 NW MIAMI CT
1833711	Miami-Dade	25.898057	-80.19553	13385 NE 2 AV
2362963	Miami-Dade	25.888177	-80.19141	WEST SIDE OF GRIFFING BLVD AT INTERSECTION OF GRIFFING BLVD & NE 123rd ST)
2362991	Miami-Dade	25.889077	-80.18968	N/O 12320 NE 4TH CT (3rd POLE NORTH OF NW CORNER OF NE 123rd ST & NE 4th CT)
2885455	Miami-Dade	25.88964	-80.19051	NE 4th AVE
2885468	Miami-Dade	25.888303	-80.18869	123rd ST
2885469	Miami-Dade	25.88832	-80.18807	NE 123rd ST
2885470	Miami-Dade	25.888357	-80.18769	NE 123rd ST
655141	Broward	26.156403	-80.19429	3469 NW 34TH TER
1524607	Broward	26.136182	-80.17477	NW 9 PL
2627841	Broward	26.148774	-80.19011	3250 NW 18th St
764665	Broward	26.239797	-80.20571	6012 NW 9 CT
1138126	Broward	26.224242	-80.20363	
2688606	Broward	26.271782	-80.15028	1940 NW 33rd Ct
2688630	Broward	26.271779	-80.1506	1940 NW 33rd Ct
2688642	Broward	26.271775	-80.1509	2010 NW 33rd Ct
2730331	Broward	26.232999	-80.15892	2636 NW 2nd St
2831018	Broward	26.256183	-80.21268	2259 NW 65 AV
2850468	Broward	26.245811	-80.16511	Coconut Creek Pkwy
1400018	Broward	26.121916	-80.19656	3610 NW 1ST CT
1888931	Broward	26.129034	-80.17642	2523 NW 6TH ST
2483647	Broward	26.306869	-80.09935	1-287 Southeast 8th Street
2673750	Broward	26.293763	-80.1042	1465 NE 51st St
3667850	Broward	26.288568	-80.16574	3140 Wiles Rd
3667856	Broward	26.288652	-80.16444	2700 Wiles Rd
648959	Broward	26.106713	-80.17954	2801 W DAVIE BLVD.
648967	Broward	26.107031	-80.17955	2801 W DAVIE BLVD.
1053601	Broward	26.101398	-80.16585	
1438940	Broward	26.266457	-80.0977	1911 NE 28TH CT
2554225	Broward	26.269452	-80.08682	3011 NE 27 AVE
2865477	Broward	26.273209	-80.09717	1941 NE 34th Ct
2890504	Broward	26.29021	-80.09491	4800 N Federal Hwy
1466326	Broward	26.124111	-80.14288	NW 2ND ST
1792548	Broward	26.12068	-80.13598	SE 2ND ST. 170' WEST OF
2367378	Broward	26.099357	-80.12826	1201-1299 Southeast 22nd Street; Fort Lauderdale; FL 33316; USA
2637832	Broward	26.125282	-80.14088	215 NE 3RD ST
2692767	Broward	26.110392	-80.14433	SW 10 ST
1541832	Broward	26.254464	-80.08514	1802 BAY DR
1545109	Broward	26.254255	-80.09571	2662 NE 18 ST
1557742	Broward	26.189022	-80.11293	NE 24 TER
1557747	Broward	26.189025	-80.11239	2430 NE COMM BLVD
1557761	Broward	26.189168	-80.11001	2615 NE 49 ST
1557769	Broward	26.189142	-80.10935	2710 NE COMMERCIAL BLVD
1557773	Broward	26.18913	-80.10907	2740 NE COMMERCIAL BLVD
1557779	Broward	26.189188	-80.108	2902 E COMMERCIAL BLVD
1805600	Broward	26.218108	-80.10288	2259 SE 10 ST
1842128	Broward	26.252978	-80.09158	2919 NE 16th St
498735	Broward	26.136008	-80.15232	
1035901	Broward	26.13266	-80.16337	
1035963	Broward	26.129788	-80.15886	
1055492	Broward	26.13505	-80.16621	

ATT00294



## PUBLIC VERSION

NJUNS Ticket Number	County	Latitude	Longitude	Location
2528094	Broward	26.188973	-80.10018	4313 E TRADEWINDS AV
2544809	Broward	26.188973	-80.10018	4313 E TRADEWINDS AV
2548549	Broward	26.18897	-80.10203	4331 W TRADEWINDS AV
2760481	Broward	26.18903	-80.10019	E Tradewinds Ave
2760802	Broward	26.18645	-80.09735	4213 Bougainvillea Dr
498698	Broward	26.138805	-80.139	515 NE 11TH ST
676894	Broward	26.13884	-80.13996	421 NE 11TH ST
1731296	Broward	26.169547	-80.10827	NE 33RD CT
1770746	Broward	26.179183	-80.1106	F/O 4021 NE 25TH AVE
2554607	Broward	26.140227	-80.14863	400-498 Northwest 12th Street
3093148	Broward	26.140423	-80.1414	300-398 NE 12th St
1007297	Miami-Dade	25.720433	-80.26641	F/O 5414 RIVIERA DR
2748263	Miami-Dade	25.705439	-80.26243	6965 Granada Blvd
569173	Miami-Dade	25.70324	-80.28483	R/O SW 7301 57TH AVE
1034505	Miami-Dade	25.70883	-80.26094	
495876	Miami-Dade	25.69109	-80.27262	8601 Ponce De Leon Rd
780937	Miami-Dade	25.702588	-80.28482	SW 74 ST & SW 56 AVE
780976	Miami-Dade	25.698566	-80.28924	SW 59 AVE & SW 78 ST
1366673	Miami-Dade	25.695992	-80.30528	SW 69 AVE / SW 80 ST
780617	Miami-Dade	25.720162	-80.326932	UNK SW 82ND AVE & SW 48TH ST.
1115864	Miami-Dade	25.714104	-80.314262	UNK UNK
1524644	Miami-Dade	25.709674	-80.28454	5955 PONCE DE LEON BLVD
2356849	Miami-Dade	25.717925	-80.30237	5620 Ludlam Road; South Miami, FL 33143; USA
664523	Miami-Dade	25.70211	-80.29637	SW 74 ST & SW 64 CT
1524635	Miami-Dade	25.710527	-80.28346	5855 PONCE DE LEON BLVD
1524638	Miami-Dade	25.710326	-80.2837	5877 PONCE DE LEON BLVD
1524718	Miami-Dade	25.705759	-80.29207	7000 SW 61ST AVE
1524721	Miami-Dade	25.706222	-80.29205	SW 70TH ST & SW 61ST AVE
1524737	Miami-Dade	25.705128	-80.29282	7051 SW 62ND AVE
2675491	Miami-Dade	25.693698	-80.29517	SW 63RD CT
754489	Miami-Dade	25.707395	-80.32178	7875 SW 67 TER
754634	Miami-Dade	25.703897	-80.33366	7050 SW 86 AVE
780599	Miami-Dade	25.715282	-80.328636	UNK SW 87TH AVE AND SW 58TH S
780631	Miami-Dade	25.716028	-80.326607	UNK SW 82ND AVE & SW 56TH ST
1592989	Miami-Dade	25.707015	-80.36496	6520 SW 105 CT.
744513	Miami-Dade	25.732304	-80.33593	UNK SW 87TH AVE & SW 40TH ST.
744514	Miami-Dade	25.732201	-80.33593	UNK SW 87TH AVE & SW 40TH ST.
1622987	Miami-Dade	25.71411	-80.35534	9957 SW 58 ST.
1740605	Miami-Dade	25.71399	-80.35782	10100 SW 58 ST
1341479	Miami-Dade	25.731741	-80.38121	11470 SW 40 ST
1341632	Miami-Dade	25.731337	-80.37606	4030 SW 112 CT
1341668	Miami-Dade	25.728171	-80.38256	4231 SW 117 AVE
1326140	Miami-Dade	25.728602	-80.37608	4231 SW 112TH CT
1341476	Miami-Dade	25.731732	-80.38155	11500 SW 40 ST
1568807	Miami-Dade	25.714833	-80.3741	11170 R/O SW 56 ST.
1568825	Miami-Dade	25.714797	-80.37268	10971 R/O SW 57 ST.
674014	Miami-Dade	25.73837	-80.351931	3340 SW 97 AVE
674114	Miami-Dade	25.738248	-80.350379	3340 SW 95 CT
2379343	Miami-Dade	25.745073	-80.36305	10350 SW 26 ST.
2538722	Miami-Dade	25.746465	-80.36446	2401 SW 104 CT.
2538729	Miami-Dade	25.74575	-80.36443	10450 SW 25TH ST
674004	Miami-Dade	25.737821	-80.342406	3427 SW 91 AVE
1121349	Miami-Dade	25.739407	-80.33154	
1121360	Miami-Dade	25.739425	-80.33724	
1132196	Miami-Dade	25.732088	-80.34672	
1163894	Miami-Dade	25.736703	-80.33932	
1341409	Miami-Dade	25.735732	-80.37566	SW 112 AVE & SW 36 ST
1417725	Miami-Dade	25.743918	-80.35965	2701 SW 102 AV
674105	Miami-Dade	25.73845	-80.34716	3340 SW 93 PL
674109	Miami-Dade	25.738409	-80.348651	3340 SW 94 CT
1884083	Miami-Dade	25.747813	-80.33977	W/O C/O 89 AVE. SW 24 ST.
2840469	Miami-Dade	25.746803	-80.34777	SW 24 ST.
1884084	Miami-Dade	25.745155	-80.33964	2701 SW 89 AVE.
2840455	Miami-Dade	25.741725	-80.34569	SW 93 CT.
978718	Broward	26.063065	-80.18752	F/O 4731 SW 33RD AVE
1116032	Broward	26.061703	-80.173856	UNK UNK
2710692	Broward	26.039872	-80.15169	CODY ST
1853895	Broward	26.080247	-80.12442	1149 MACINTOSH RD
2710686	Broward	26.040817	-80.14981	685 SW 7 TER
2833890	Broward	26.039963	-80.14633	SW 8 ST
2878362	Broward	26.040473	-80.15026	726 PHIPPEN WAITERS RD
2884735	Broward	26.045707	-80.13649	SE 3RD PL

ATT00295



## PUBLIC VERSION

NUUNS Ticket Number	County	Latitude	Longitude	Location
1055899	Broward	25.9779	-80.2535	
498717	Broward	26.145413	-80.15173	
671356	Broward	26.147225	-80.13882	1554 NE 5TH TERR
860187	Broward	26.090678	-80.17272	COOK ST
1002490	Broward	26.08091	-80.16535	SW 12th AVE & SW 34th PL
1002495	Broward	26.080758	-80.16658	SW 12th AVE & SW 34th PL
1002499	Broward	26.080539	-80.1669	SW 12th AVE & SW 34th PL
2382365	Broward	26.153513	-80.15664	2008 NW 10 AV
536193	Broward	25.992188	-80.14521	UNK UNK
673195	Broward	25.976918	-80.19178	3721 SW 48TH AVE
1040223	Broward	26.012878	-80.14732	
1849120	Broward	26.005835	-80.22193	6711 SW 6 ST
1872629	Broward	25.977535	-80.21458	3601 GARDEN LN
2424817	Broward	26.01192	-80.15287	2303 Hollywood Boulevard
2424820	Broward	26.011924	-80.15258	2241 Hollywood Boulevard
3042289	Broward	25.974842	-80.14713	101-119 SE 10th St
1308672	Broward	26.175803	-80.19357	F/O 3421 NW 40th St
1803623	Broward	26.183452	-80.1565	NW 10 AV
1895979	Broward	26.17584	-80.19358	3411 NW 40 ST
2542915	Broward	26.16661	-80.17079	SE C/O NW 21 AV & NW 32 ST
2570865	Broward	26.174245	-80.17137	1P W/O NW 39 ST & NW 21 AV
2570876	Broward	26.173637	-80.18383	1P W/O C/O NW 39 ST & NW 29 AV
2570884	Broward	26.176162	-80.18888	3155 NW 40 ST
586372	Broward	26.038446	-80.2332	7200 CHARLESTON ST
1433057	Broward	26.072225	-80.22834	3960 SW 61 AV
1541812	Broward	26.077563	-80.25212	3700 S UNIVERSITY DR
2895796	Broward	26.044453	-80.2749	3985-4099 NW 97th Ave
1476354	Broward	26.203459	-80.18487	2901 NW 62 ST
1855661	Broward	26.192068	-80.15837	1090 NW 53 ST
2344962	Broward	26.282137	-80.07971	1063 HILLSBORO MILE
2351215	Broward	26.253733	-80.12099	SE/C/O 290 NE 19TH ST
2486939	Broward	26.254832	-80.1445	2007 NW 15 AV
2492474	Broward	26.241023	-80.13851	I/O 1001 NW 12 TER
2626361	Broward	26.191343	-80.18345	5200 NW 31st Ave
2626495	Broward	26.192085	-80.17503	5324-5398 NW 24th Ave
2712658	Broward	26.26063	-80.12376	Leisure Blvd
2913355	Broward	26.222724	-80.11744	360 SE 5th Ct
1354954	Broward	26.082177	-80.35645	15416 SW 31 ST
568441	Miami-Dade	25.751237	-80.2221	1701 SW 22ND ST
981535	Miami-Dade	25.776402	-80.21419	1152 NW 3 ST
1035721	Miami-Dade	25.779912	-80.21322	NW 11 AVE
1035825	Miami-Dade	25.779006	-80.2132	528 NW 11 AVE
1098566	Miami-Dade	25.773275	-80.209389	UNK UNK
1206444	Miami-Dade	25.774746	-80.20446	NW 1 ST
981534	Miami-Dade	25.776383	-80.21458	237 NW 12 AVE
1018233	Miami-Dade	25.775732	-80.21643	220 NW 13 AVE
1035733	Miami-Dade	25.779572	-80.21324	615 NW 11 AVE
2704552	Miami-Dade	25.771027	-80.2163	218 SW 13 AVE
2742178	Miami-Dade	25.747557	-80.21917	3711 SW 1st Ave
2742379	Miami-Dade	25.750129	-80.21243	3242 SW 1st Ave
2741700	Miami-Dade	25.774485	-80.31421	7310 NW 4th St
2741874	Miami-Dade	25.772361	-80.3157	209 Northwest Blvd
2742257	Miami-Dade	25.748163	-80.21778	3622-3798 SW 1st Ave
1116675	Miami-Dade	25.761708	-80.25953	
1117483	Miami-Dade	25.756009	-80.26368	
1117830	Miami-Dade	25.753161	-80.26191	
1770656	Miami-Dade	25.765913	-80.33388	8490 Southwest 4th Street
1770664	Miami-Dade	25.765928	-80.3317	8390 Southwest 4th Street
1770679	Miami-Dade	25.766104	-80.324	7862-7878 Southwest 4th Street
2498268	Miami-Dade	25.77751	-80.32833	2 POLES N/O C/O 82 AVE NW 7 ST
916435	Miami-Dade	25.778162	-80.27482	4851 NW 6TH ST
1104559	Miami-Dade	25.76588	-80.26538	
1160052	Miami-Dade	25.76432	-80.27148	UNK UNK
1165604	Miami-Dade	25.764606	-80.36817	UNK UNK
1165612	Miami-Dade	25.763453	-80.368249	UNK UNK
1212780	Miami-Dade	25.761872	-80.38057	SW 114 AV
700863	Miami-Dade	25.766852	-80.24107	SW 29TH AVE & SW 6TH ST
2590398	Miami-Dade	25.754862	-80.25417	1715 SW. 37TH AVE
2830714	Miami-Dade	25.768151	-80.23491	SW 24TH AVE
658960	Miami-Dade	25.758722	-80.3058	C/O 68TH AVE SW 13TH ST
761657	Miami-Dade	25.749123	-80.31308	7270 SW 23rd ST
761814	Miami-Dade	25.751335	-80.3073	6935 sw 21 st

ATT00296



## PUBLIC VERSION

<i>NJUNS Ticket Number</i>	<i>County</i>	<i>Latitude</i>	<i>Longitude</i>	<i>Location</i>
761849	Miami-Dade	25.75131	-80.30394	6735 sw 21 st
2801087	Miami-Dade	25.769802	-80.31813	7522 FL-968
580235	Miami-Dade	25.750383	-80.294656	6101 SW 22 ST
595223	Miami-Dade	25.762273	-80.289757	947 SW 58 AVE
761885	Miami-Dade	25.755517	-80.30171	SW 65 AV S/O SW 16 ST
1046949	Miami-Dade	25.840798	-80.311627	UNK NW 74 ST
1074238	Miami-Dade	25.842798	-80.31014	
1074240	Miami-Dade	25.843898	-80.31013	
2556922	Miami-Dade	25.738131	-80.30111	3415 SW 65th Ave
571855	Miami-Dade	25.85304	-80.29868	R/O 800 W 34TH ST
772342	Miami-Dade	25.847535	-80.31134	1455 W 28TH ST
830834	Miami-Dade	25.844315	-80.29608	672 W 25TH ST
958776	Miami-Dade	25.84598	-80.30103	2691 W 9 LN
1079645	Miami-Dade	25.849502	-80.3044	
585310	Miami-Dade	25.855165	-80.30867	W 14TH AVE AND W 37TH ST
911203	Miami-Dade	25.861278	-80.29255	4265 W SCT
1105199	Miami-Dade	25.853	-80.30882	
1527619	Miami-Dade	25.854605	-80.30253	1000 W 37TH ST
1802953	Miami-Dade	25.955595	-80.1572	19500 N.E. 22 AVE.
1531631	Miami-Dade	25.880025	-80.35557	Hialeah-Hia Gardens Blvd
1531632	Miami-Dade	25.880588	-80.35547	Hialeah-Hia Gardens Blvd
1531634	Miami-Dade	25.880588	-80.35547	Hialeah-Hia Gardens Blvd
1626179	Miami-Dade	25.893097	-80.35598	West 36th Ave
1667155	Miami-Dade	25.879842	-80.35574	Hialeah Gardens Blvd and
1667166	Miami-Dade	25.880025	-80.35557	Hia Gardens Blvd
1877193	Miami-Dade	25.750807	-80.40341	12835 SW 19th St Miami, F
1877194	Miami-Dade	25.750795	-80.4038	1800 SW 128th Ct Miami, F
1877206	Miami-Dade	25.749296	-80.40157	2011 SW 127th Ct Miami, F
1878355	Miami-Dade	25.745754	-80.40062	12701-12799 SW 24th St Mi
1552710	Miami-Dade	25.873426	-80.33101	W 56ND ST & 82ND ST
1704471	Miami-Dade	25.893433	-80.33497	2501-2599 West 78th Street
1704544	Miami-Dade	25.891441	-80.34188	2884-2898 West 76th Street
2836145	Miami-Dade	25.899367	-80.36935	13850 NW 105th Ave
2888320	Miami-Dade	25.899088	-80.36434	13801-13811 NW 102nd Ave
1603745	Miami-Dade	25.786257	-80.40568	4th pole E of Int of NW
2403662	Miami-Dade	25.811443	-80.38571	Northwest 41st Street & Doral Boulevard & Homestead Extension of Florida's Turnp
2403762	Miami-Dade	25.804937	-80.38522	11600 Northwest 34th Street
2579733	Miami-Dade	25.764526	-80.40492	280 SW 129th Ave
2579735	Miami-Dade	25.763431	-80.4049	300-598 SW 129th Ave
2579740	Miami-Dade	25.761977	-80.40491	12900 SW 6th St
2579751	Miami-Dade	25.762178	-80.39885	12500 SW 6th St
1048614	Miami-Dade	25.808807	-80.136732	4358 N BAY RD
1090844	Miami-Dade	25.790055	-80.13357	LINCOLN LANE SOUTH
1090859	Miami-Dade	25.790017	-80.13406	LINCOLN LANE SOUTH
1090865	Miami-Dade	25.789999	-80.13436	LINCOLN LANE SOUTH
590180	Miami-Dade	25.742182	-80.40617	F/O 2720 SW 130TH AVE
1815561	Miami-Dade	25.739662	-80.42235	14040 SW 30 ST.
1815564	Miami-Dade	25.739648	-80.42179	13950 SW 30 ST.
2424788	Miami-Dade	25.730525	-80.43164	3871 Southwest 147th Avenue
2437362	Miami-Dade	25.734212	-80.43173	Southwest 147th Avenue
2437427	Miami-Dade	25.742348	-80.43209	2599 Southwest 147th Avenue
1049398	Miami-Dade	25.788329	-80.37093	
1049409	Miami-Dade	25.786411	-80.371	
1049419	Miami-Dade	25.786256	-80.3698	
1527137	Miami-Dade	25.788158	-80.32338	NW 15TH ST AND NW 79TH AV
1527158	Miami-Dade	25.784906	-80.32273	1300 NW 78TH AVE
1527159	Miami-Dade	25.784446	-80.32272	1300 NW 78TH AVE
1527160	Miami-Dade	25.784161	-80.32271	7855 NW 12TH ST
2689334	Miami-Dade	25.809634	-80.32827	8080-8116 NW 36th St
1076336	Miami-Dade	25.635687	-80.3811	
1525244	Miami-Dade	25.629125	-80.3418	SW 92 AV
1633838	Miami-Dade	25.6567	-80.40663	SW 120th Street.
2413433	Miami-Dade	25.666442	-80.35119	9701 SW 111TH TER
2413726	Miami-Dade	25.66564	-80.34236	9150 SW 112TH ST
681711	Miami-Dade	25.859673	-80.32224	4175 w 20th ave
1098199	Miami-Dade	25.864708	-80.3111	
567958	Miami-Dade	25.788222	-80.13933	1544 MICHIGAN AVE
568779	Miami-Dade	25.776103	-80.13441	R/O 609 EUCLID AVE
570452	Miami-Dade	25.776425	-80.13556	R/O 625 MERIDIAN AVE
2397952	Miami-Dade	25.78928	-80.14435	1470 LINCOLN TER.
2510607	Miami-Dade	25.789977	-80.16952	1240 S VENETIAN WAY
2891775	Miami-Dade	25.778783	-80.13676	JEFFERSON ST

ATT00297



# PUBLIC VERSION

NJUNS Ticket Number	County	Latitude	Longitude	Location
1109235	Miami-Dade	25.820865	-80.32391	
1119537	Miami Dade	25.813448	-80.31448	
1592246	Miami Dade	25.820381	-80.32546	NW 52nd st and NW 79th av
1686797	Miami-Dade	25.829112	-80.33398	NW 84TH AVE
2417166	Miami-Dade	25.833392	-80.32143	6501 Northwest 77TH AVE
1054385	Miami-Dade	25.938187	-80.327423	UNK UNK
1099949	Miami-Dade	25.889549	-80.291417	UNK UNK
1493273	Miami-Dade	25.915527	-80.333	NW 87th AVE
861733	Miami-Dade	25.835286	-80.293915	319 W 15TH ST
1120417	Miami-Dade	25.835772	-80.2928	
1139126	Miami-Dade	25.834464	-80.29436	
1579522	Miami-Dade	25.83656	-80.28635	218 R/O W. 17 ST.
1579532	Miami-Dade	25.831823	-80.28862	345 W. 11 ST.
673781	Miami-Dade	25.848074	-80.195536	UNK NE 1ST AVE
683322	Miami-Dade	25.860592	-80.17548	92ND St & 10th Ct
693477	Miami-Dade	25.86449	-80.17727	987 NE 10TH AVE
1047924	Miami-Dade	25.866027	-80.18783	9909 NE 4 AVE RD
2685997	Miami-Dade	25.827978	-80.18586	5615 US1
775320	Miami-Dade	25.895767	-80.17462	13000 NE 12 AVE
777569	Miami-Dade	25.896695	-80.17558	114 NE 132ND ST
1015199	Miami-Dade	25.886467	-80.18093	R/O 821 NE 120 ST
1055331	Miami-Dade	25.888451	-80.178246	UNK UNK
2885638	Miami-Dade	25.886577	-80.18654	NE 121ST ST
1119538	Miami-Dade	25.813435	-80.3149	
1120430	Miami-Dade	25.834983	-80.29817	
1620654	Miami-Dade	25.819045	-80.29743	C/O PAYNE DR & LENAPE DR
1803737	Miami-Dade	25.82256	-80.29805	924 SWAN AV
2665296	Miami-Dade	25.825672	-80.30454	ORIOLE AVE
2712205	Miami-Dade	25.81182	-80.26749	ROYAL POINCIANA BLVD
2730940	Miami-Dade	25.811742	-80.29205	HUNTING LODGE DR
745929	Miami-Dade	25.858047	-80.28323	35 W 39TH PL
1003714	Miami-Dade	25.882845	-80.17059	1345 NE 116 ST
1084816	Miami-Dade	25.882089	-80.17164	
1589121	Miami-Dade	25.874037	-80.1777	1035 NE 108 ST.
1647133	Miami-Dade	25.876433	-80.16668	1558 R/O NE 110 ST.
577475	Miami-Dade	25.731912	-80.31422	R/O 7351 SW 42ND ST
723724	Miami-Dade	25.664792	-80.36909	11201 SW 108TH AVE
1006575	Miami-Dade	25.690535	-80.366592	UNK SW 84 ST
1025033	Miami-Dade	25.697747	-80.35006	7600 SW 97TH AV
1866337	Miami-Dade	25.682198	-80.39057	SE corner of property at
2670618	Miami-Dade	25.677327	-80.32703	8000-8198 SW 100th St
2457899	Broward	26.281194	-80.10312	4120 Northeast 15th Avenue
2523933	Broward	26.279393	-80.09456	2100 Northeast 39th Street
2889877	Broward	26.281014	-80.10311	4110 NE 15th Ave
3090302	Broward	26.227119	-80.10107	401 23rd Ave
1644658	Broward	26.175943	-80.1333	1045 NE 39 Drive/ North DixIE
2424468	Broward	26.080716	-80.12819	1300 Eller Drive
2730307	Broward	26.23298	-80.15995	2712 NW 2nd St
786783	Broward	26.041852	-80.21504	3521 N 63RD AVE
1234518	Broward	26.06165	-80.21396	5353 S SR 7
1748176	Broward	26.023678	-80.11667	1900 N OCEAN DR (north side of
1768177	Broward	25.982837	-80.16456	SW 11TH AVE & SW 2ND ST
2424843	Broward	26.00927	-80.15697	2504 Van Buren Street
3191155	Broward	25.974237	-80.16234	110 215TH
696932	Broward	25.994358	-80.24796	PEMBROKE RD ON S UNIVERSI
1688944	Broward	25.971507	-80.33751	14301 SW 41ST ST
1723398	Broward	25.99326	-80.18477	4141 SW 20TH ST
1055267	Miami-Dade	25.891008	-80.17968	UNK UNK
1055269	Miami-Dade	25.890999	-80.180054	UNK UNK
1055279	Miami-Dade	25.890871	-80.182671	UNK UNK
1055280	Miami-Dade	25.890867	-80.182999	UNK UNK
2363158	Miami-Dade	25.890765	-80.18454	FRONT OF 12420 6th AVE SUPER STOP (2ND POLE FROM NW CORNER OF NE 124th ST & 7t
574434	Miami-Dade	25.846312	-80.268379	UNK E 7TH AVE
574549	Miami-Dade	25.847332	-80.270401	UNK E 6TH AVE
1766162	Miami-Dade	25.849267	-80.24675	NW 30th Avenue south of N
1449720	Miami-Dade	25.97014	-80.18181	1031 NE 211 ST.
1724873	Miami-Dade	25.957505	-80.19677	NE 199TH ST
1724878	Miami-Dade	25.957488	-80.19715	NE 199TH ST
1724915	Miami-Dade	25.958042	-80.19753	19910 NE 2ND CT
1724919	Miami-Dade	25.958263	-80.19753	19920 NE 2ND CT
2368926	Miami-Dade	25.969872	-80.20157	R/O 21195 N MIAMI AV
2713070	Miami-Dade	25.944543	-80.1976	18453 NE 1 CT

**ATT00298**



## PUBLIC VERSION

<i>NIJNS Ticket Number</i>	<i>County</i>	<i>Latitude</i>	<i>Longitude</i>	<i>Location</i>
1206812	Miami-Dade	25.700269	-80.16405	122 HARBOR DR
1337273	Miami-Dade	25.725271	-80.153519	4000 CRONDON BLVD
2365289	Miami-Dade	25.733727	-80.15997	85 University Miami Experimental Hatchery; 85 Virginia Beach Drive; Miami; FL 33149
3201567	Miami-Dade	25.691528	-80.167519	UNK Ridgewood RD
883270	Miami-Dade	25.615633	-80.39979	METROZOO PRTY
883275	Miami-Dade	25.616931	-80.39967	METROZOO PRTY
797959	Miami-Dade	25.873382	-80.271186	580 E 56 ST
2946741	Miami-Dade	25.90559	-80.32417	W. 28th AVE
1493276	Miami-Dade	25.896145	-80.33611	NW 87th AVE
1824358	Miami-Dade	25.85794	-80.331	7 PL W/O NW S. RIVER DR O
2445760	Miami-Dade	25.854696	-80.33365	8321 Northwest 90th Street
1479706	Miami-Dade	25.954115	-80.28208	NW 199TH ST
1748893	Miami-Dade	25.950726	-80.29422	NW 57 AVE
1756044	Miami-Dade	25.953627	-80.29107	5424 NW 199 TER
2402916	Miami-Dade	25.946163	-80.25431	18900 NW 32 CT.
2634206	Miami-Dade	25.92903	-80.22083	NW 12 AVE.
2634214	Miami-Dade	25.928018	-80.22153	16805 NW 12 AVE.
1879878	Miami-Dade	25.955423	-80.21334	19701 NW 7 AV
2956749	Miami-Dade	25.581266	-80.5067	19801-19991 SW 194th Ave
3058280	Miami-Dade	25.495109	-80.51806	19960 SW 292nd St
2991063	Miami-Dade	25.579595	-80.50409	19401-19479 SW 200th St
2991068	Miami-Dade	25.579597	-80.50484	19401-19479 SW 200th St
3058181	Miami-Dade	25.506173	-80.51957	20255 SW 280th St
3058190	Miami-Dade	25.505942	-80.51844	28101-28175 SW 202nd Ave
3058194	Miami-Dade	25.502816	-80.51824	28401 SW 202nd Ave
3058209	Miami-Dade	25.501522	-80.51813	28525 SW 202nd Ave
3058234	Miami-Dade	25.499865	-80.51817	28701 SW 202nd Ave
2956828	Miami-Dade	25.586758	-80.50698	19376 SW 192nd St
2956871	Miami-Dade	25.586839	-80.49672	18700-18712 SW 192nd St
2956879	Miami-Dade	25.587019	-80.49671	18700-18712 SW 192nd St
2956898	Miami-Dade	25.586856	-80.49476	18700-18712 SW 192nd St
2956856	Miami-Dade	25.58681	-80.50011	19000 SW 192nd St
2956889	Miami-Dade	25.586844	-80.49611	18700-18712 SW 192nd St
2956893	Miami-Dade	25.586849	-80.49549	18700-18712 SW 192nd St
2956904	Miami-Dade	25.586864	-80.49376	18584-18698 SW 192nd St
2956918	Miami-Dade	25.586871	-80.48989	18200 SW 192nd St
2956930	Miami-Dade	25.586765	-80.48957	18200 SW 192nd St
2952758	Miami-Dade	25.58674	-80.51144	19700 SW 192nd St
2952792	Miami-Dade	25.589189	-80.51083	18901-18951 SW 197th Ave
2952794	Miami-Dade	25.59044	-80.51082	19400-19498 SW 188th St
2952869	Miami-Dade	25.602299	-80.51094	17800 SW 197th Ave
2957028	Miami-Dade	25.586905	-80.4835	17954-17998 SW 192nd St
2957043	Miami-Dade	25.586911	-80.48238	17954-17998 SW 192nd St
2957052	Miami-Dade	25.586924	-80.48007	17782-17898 SW 192nd St
2956996	Miami-Dade	25.586894	-80.48525	18100 SW 192nd St
2957011	Miami-Dade	25.5869	-80.48439	18000-18100 SW 192nd St
2957018	Miami-Dade	25.586903	-80.48392	17998 SW 192nd St
2957058	Miami-Dade	25.586927	-80.47986	17782-17898 SW 192nd St
2957066	Miami-Dade	25.586876	-80.47874	17700-17780 SW 192nd St
3483616	Miami-Dade	25.594282	-80.47625	17394-17436 SW 184th St
2952941	Miami-Dade	25.608636	-80.51272	19754-19798 SW 168th St
2953149	Miami-Dade	25.608632	-80.51314	19800-19898 SW 168th St
3496737	Miami-Dade	25.629621	-80.36536	R/O 15000 SW 105th Ct
2725494	Miami-Dade	25.700074	-80.4148	13701-13865 Sunset Dr
2725534	Miami-Dade	25.699887	-80.42064	14079-14131 Sunset Dr
676297	Miami-Dade	25.692543	-80.37874	11300 SW 80TH TER
3028952	Miami-Dade	25.76287	-80.37664	606 SW 112TH AVE
2960159	Miami-Dade	25.77234	-80.20433	126 SW 6TH AVE, N of (N of LOC 52)
2960338	Miami-Dade	25.812183	-80.13182	F/O 3760 CHASE AVE
1341615	Miami-Dade	25.731659	-80.3784	11310 SW 40 ST
3415914	Miami-Dade	25.73159	-80.31188	7236 42ND ST
2752359	Miami-Dade	25.818688	-80.38591	NW 117th Ave
3043845	Miami-Dade	25.790115	-80.37101	1700-1738 NW 108th Ave
3077556	Miami-Dade	25.78278	-80.3237	
3691348	Miami-Dade	25.790924	-80.221208	1661 NW 15th Av
2973610	Miami-Dade	25.826562	-80.35123	NW 58TH ST
2973648	Miami-Dade	25.826126	-80.32889	NW 58TH ST
3269981	Miami-Dade	25.830692	-80.3169	R/O 6323 NW 74 AVE
3269995	Miami-Dade	25.830653	-80.31532	R/O 6326 NW 74 AVE
3269996	Miami-Dade	25.830788	-80.31603	R/O 6333 NW 74 AVE
2999146	Miami-Dade	25.884298	-80.38494	NW 115th Ave
2999037	Miami-Dade	25.877177	-80.37159	10648-10672 NW 121st Way

ATT00299



## PUBLIC VERSION

NJUNS Ticket Number	County	Latitude	Longitude	Location
2999141	Miami-Dade	25.884307	-80.38272	11381 NW 122nd St
2445486	Miami-Dade	25.858028	-80.33507	8351-8445 Northwest 93rd Street
571317	Miami-Dade	25.84861	-80.26219	1001 E 10TH AVE
1842180	Miami-Dade	25.897068	-80.20712	133 ST ON NW 5
3039619	Miami-Dade	25.840154	-80.20224	
688532	Broward	25.987573	-80.18676	4361 SW 26TH ST
2715415	Broward	26.188507	-80.19741	3690 NW 53rd St
2715416	Broward	26.188505	-80.19717	3690 NW 53rd St
2715444	Broward	26.188503	-80.19622	5215 NW 35th Ave
2544817	Broward	25.979563	-80.20565	REAR OF 3420 SW 59TH TER
571841	Broward	26.131923	-80.24909	7500 NW 7TH CT
1150529	Broward	26.167797	-80.24511	
1586797	Broward	26.151035	-80.25919	2080 R/O NW 83 AV
1611109	Broward	26.150835	-80.26066	8390 R/O NW 21 CT
1810476	Broward	26.1557	-80.23681	R/O 6540 NW 24 ST
2411428	Broward	25.97833	-80.23387	R/O 7350 CORAL BLVD
2411448	Broward	25.978322	-80.23506	R/O 7510 CORAL BLVD
1285969	Broward	26.32044	-80.07895	1916 NE 7 ST
1472452	Broward	26.314405	-80.089	SE 12TH AVE
1766836	Broward	26.311343	-80.14785	3270 SW 4TH ST
2586708	Broward	25.996508	-80.21046	R/O 6121 FLAGLER ST
2591835	Broward	25.97693	-80.23167	7141 Fairway Blvd
1770489	Broward	26.140653	-80.17132	A/F 1219 NW 23 AV
1770490	Broward	26.139535	-80.17132	A/F 1123 NW 23 AV
2699939	Broward	26.147113	-80.17458	1660 NW 24th Terrace
2700035	Broward	26.143368	-80.17822	1412 NW 27th Ave
584197	Broward	26.04301	-80.24461	7781 NW 39TH ST
586365	Broward	26.031663	-80.23835	7491 74TH AVE
1899065	Broward	26.000848	-80.21104	6141 FUNSTON ST
475110	Broward	26.198748	-80.10954	
778887	Broward	26.197867	-80.14456	231 NE 57TH ST
2697209	Broward	26.23645	-80.16407	3008 NW 6th St
2697225	Broward	26.23646	-80.16285	2844 NW 6th St
2697228	Broward	26.236473	-80.16193	2808 NW 6th St
2697274	Broward	26.236496	-80.16041	2732 NW 6th St
2697275	Broward	26.2365	-80.16014	2726 NW 6th St
2697394	Broward	26.23791	-80.15906	2691 NW 6th Ct
2697412	Broward	26.237223	-80.159	2690 NW 6th Ct
2730267	Broward	26.232934	-80.16372	3004 NW 2nd St
2730279	Broward	26.232947	-80.16244	2908 NW 2nd St
2730304	Broward	26.232966	-80.1609	2736 NW 2nd St
2740711	Broward	26.24072	-80.15904	2691 NW 9th Ct
2752712	Broward	26.237217	-80.15921	2694 NW 6th Ct
2851526	Broward	26.238617	-80.15902	2655 NW 7th St
2851531	Broward	26.238635	-80.15863	2638 NW 8th St
2851532	Broward	26.238639	-80.15829	2632 NW 8th St
2417615	Broward	26.281944	-80.08341	2810 Northeast 42nd Street
2523585	Broward	26.279177	-80.09805	3901-3949 Northeast 19th Road
2523612	Broward	26.279173	-80.09833	1800 Northeast 39th Court
2523626	Broward	26.279169	-80.09864	1831 Northeast 39th Street
2523648	Broward	26.279161	-80.09909	1809 Northeast 39th Street
2523654	Broward	26.27916	-80.09925	1750 Northeast 39th Court
2523684	Broward	26.279149	-80.10001	3900-3948 Northeast 17th Avenue
2523765	Broward	26.279128	-80.10136	1611 Northeast 39th Street
2523871	Broward	26.279124	-80.10185	3901 Northeast 16th Avenue
2523896	Broward	26.279119	-80.10261	1510 Northeast 40th Street
2523900	Broward	26.279118	-80.10277	1511 Northeast 39th Street
2523962	Broward	26.27854	-80.10274	3860 Northeast 15th Avenue
2523973	Broward	26.27798	-80.10275	3830 Northeast 15th Avenue
2523996	Broward	26.27773	-80.10275	3790 Northeast 15th Avenue
2524008	Broward	26.27743	-80.10276	3770 Northeast 15th Avenue
2524017	Broward	26.27713	-80.10275	3740 Northeast 39th Street
2524035	Broward	26.276742	-80.10272	3712 Northeast 15th Avenue
1044765	Broward	26.235403	-80.18342	380 NW 45 AVE
1782316	Broward	26.28225	-80.2296	R/O 4160 NW 78TH AVE
1782328	Broward	26.28153	-80.2294	R/O 4111 NW 78TH TER
1782330	Broward	26.28126	-80.22933	R/O 4109 NW 78TH TER
678185	Broward	26.159897	-80.19904	3700 NW 28TH ST
2775649	Broward	26.187478	-80.14884	281 NW 48th CT
2775654	Broward	26.186773	-80.14879	261 NW 48th St
2775664	Broward	26.186107	-80.14658	31 NE 47th Ct
2775671	Broward	26.185305	-80.14939	349 NW 47th St

ATT00300



## PUBLIC VERSION

NJUNS Ticket Number	County	Latitude	Longitude	Location
2775688	Broward	26.182355	-80.1487	4500 NW 3rd Ave
801293	Broward	26.05803	-80.20192	4088 SW 51 ST
801294	Broward	26.059147	-80.20201	4091 SW 51 ST
1202407	Broward	26.073767	-80.22866	R/O 6110 SW 38 CT
2642317	Broward	26.055112	-80.17609	2691 SW 54th ST
2824411	Broward	26.052875	-80.17221	5556 W Lake Dr
2824415	Broward	26.053425	-80.17222	5520 W Lake Dr
2824472	Broward	26.055259	-80.16888	2101-2109 SW 54th St
2447869	Miami-Dade	25.930957	-80.29243	R/O 5615 NW 173 DR
1603712	Miami-Dade	25.782297	-80.36775	NW 107th Ave
1655163	Miami-Dade	25.782297	-80.36775	NW 107th Ave
2902764	Miami-Dade	25.79717	-80.39266	NW 25TH ST
1707388	Miami-Dade	25.819156	-80.33774	NW 87TH AVE
2445686	Miami-Dade	25.857033	-80.33899	9599 Northwest 87th Avenue
2729772	Miami-Dade	25.857055	-80.33897	9599 NW 87th Ave
1508781	Miami-Dade	25.79993	-80.35829	9970 NW 28 TER.
1001673	Broward	26.240525	-80.11241	910 NE 11TH AVE
1539698	Broward	26.240283	-80.0972	2624 NE 9 ST
1539777	Broward	26.228323	-80.09844	2540 SE 3 ST
2517748	Broward	26.239154	-80.10681	1710 Northeast 10th Street
478071	Broward	26.151742	-80.10911	2761 NE 20TH ST
777649	Broward	26.179438	-80.14383	220 43 ST
1770769	Broward	26.178448	-80.10906	R/O 2720 NE 40TH CT
1770785	Broward	26.179525	-80.1101	S/O 2591 NE 41ST ST
1814005	Broward	26.180538	-80.15194	591 NW 43 CT
2548550	Broward	26.184347	-80.10057	256 ALLENWOOD DR
2548551	Broward	26.184392	-80.10179	284 ALLENWOOD DR
2791054	Broward	26.003314	-80.31617	12653-12799 SW 6th St
1163912	Broward	26.010207	-80.43202	
742758	Broward	26.158028	-80.1377	2424 NE 6 ST
775708	Broward	26.169217	-80.14852	240 NW 33 ST
1055439	Broward	26.135797	-80.16427	
2829525	Broward	26.151943	-80.12118	1801 NE 20 AV
1539702	Broward	26.248108	-80.09655	2501 NE 8 CT
1545108	Broward	26.256728	-80.09742	2600 NE 22 ST
2890755	Broward	26.288179	-80.09919	4600 NE 18th Ave
2890844	Broward	26.287754	-80.09919	4540 NE 18th Ave
2890866	Broward	26.287347	-80.09918	4520 NE 18th Ave
2890867	Broward	26.28714	-80.09918	4510 NE 18th Ave
500124	Broward	26.131363	-80.1394	639 NE 5 AVE
501357	Broward	26.128353	-80.1631	
501361	Broward	26.128018	-80.16472	
603085	Broward	26.135056	-80.12063	836 NE 19 Ter
1057518	Broward	26.139408	-80.13303	
2724877	Broward	26.123318	-80.15725	1132 NW 2nd St
2724902	Broward	26.123321	-80.15707	1124 NW 2nd St
2950027	Broward	26.260642	-80.29116	12405 Royal Palm Blvd
786901	Broward	26.022977	-80.20164	5637 BRANCH ST
1861249	Broward	26.020315	-80.18772	R/O 4320 GARFIELD ST
2424830	Broward	26.009328	-80.15465	324 South 24th Avenue
2424831	Broward	26.009327	-80.15478	324 South 24th Avenue
2424832	Broward	26.009322	-80.15502	2409 Jackson Street
2424833	Broward	26.009317	-80.15527	2422 Van Buren Street
2424837	Broward	26.009302	-80.15575	2439 Jackson Street
2424840	Broward	26.009289	-80.15624	2443 Jackson Street
2424848	Broward	26.009259	-80.15767	2520 Van Buren Street
2424849	Broward	26.009246	-80.15794	2520 Van Buren Street
2424859	Broward	26.009212	-80.15939	318 South 26th Avenue
2424868	Broward	26.009192	-80.16013	2623 Jackson Street
2424877	Broward	26.00917	-80.16095	2648 Van Buren Street
2424881	Broward	26.009154	-80.16154	2710 Van Buren Street
2424884	Broward	26.009136	-80.16197	2723 Jackson Street
2424886	Broward	26.009134	-80.16224	2730 Van Buren Street
847545	Broward	26.280201	-80.0916	2320 41ST ST
1057045	Broward	26.302462	-80.09858	
2890606	Broward	26.288971	-80.09921	4700 NE 18th Ave
2890737	Broward	26.288393	-80.09919	4610 NE 18th Ave
735217	Broward	26.011259	-80.15362	2320 HOLLYWOOD BLVD
2424814	Broward	26.011907	-80.15347	2315 Hollywood Boulevard
2424815	Broward	26.011915	-80.15316	2307 Hollywood Boulevard
2424821	Broward	26.01193	-80.15243	2239 Hollywood Boulevard
2730809	Broward	26.088519	-80.15089	800 SW 28th St

ATT00301



## PUBLIC VERSION

NUJNS Ticket Number	County	Latitude	Longitude	Location
911188	Miami-Dade	25.8494	-80.29778	774 W 31 ST
1159753	Miami-Dade	25.852135	-80.30716	
1483180	Miami-Dade	25.855741	-80.29731	3730 W 7TH CT
1527702	Miami-Dade	25.853013	-80.3089	1310 R/O W 35TH ST
1527722	Miami-Dade	25.85484	-80.31084	1410 R/O W 37TH ST
1521097	Miami-Dade	25.509753	-80.46303	16800 SW 276 ST.
1832942	Miami-Dade	25.499855	-80.51474	19930 SW 286 ST.
2476071	Miami-Dade	25.491213	-80.52226	20440 Southwest 296th Street
2532261	Miami-Dade	25.544535	-80.40048	23601-23899 Southwest 129th Avenue
2364851	Miami-Dade	25.581675	-80.43668	R/O 15101 SW 200 ST.
2364854	Miami-Dade	25.580303	-80.47415	N/O 17390 SW 200 ST.
1579519	Miami-Dade	25.83384	-80.28713	275 R/O W. 13 ST.
1579530	Miami-Dade	25.834768	-80.28709	265 R/O W. 14 ST.
1579540	Miami-Dade	25.83837	-80.28729	265 R/O W. 18 ST.
1579553	Miami-Dade	25.837518	-80.28632	1780 R/O W. 2 AVE.
747496	Miami-Dade	25.84064	-80.27254	459 E 20 ST
1577527	Miami-Dade	25.838087	-80.26836	660 R/O E. 18 ST.
1577537	Miami-Dade	25.835217	-80.27434	370 R/O E. 14 ST.
1579547	Miami-Dade	25.843253	-80.2856	170 R/O W. 24 ST.
1354227	Miami-Dade	25.494687	-80.43487	SW HARDING DR
1366875	Miami-Dade	25.49341	-80.43579	29440 SW IDAHO RD
1463195	Miami-Dade	25.49256	-80.4307	14811 SW 296TH ST
1463246	Miami-Dade	25.49252	-80.4355	15041 SW 296TH ST
1508666	Miami-Dade	25.492502	-80.43904	15315 R/O SW 296 ST
1521105	Miami-Dade	25.492523	-80.43775	15251 SW 296 ST.
1521107	Miami-Dade	25.496133	-80.44253	15475 SW HARRISON DR.
1463049	Miami-Dade	25.49257	-80.4291	14711 SW 296TH ST
1464855	Miami-Dade	25.493222	-80.42911	29451 SW MAINE RD
1464861	Miami-Dade	25.49265	-80.42908	14730 SW LINCOLN ST
1519063	Miami-Dade	25.569883	-80.35307	9930 SW 212 ST.
2645705	Miami-Dade	25.576187	-80.37832	SW 115 RD
1464837	Miami-Dade	25.494702	-80.42933	14730 SW 293RD ST
1464840	Miami-Dade	25.494698	-80.42916	14720 SW 293RD ST
2596390	Miami-Dade	25.585148	-80.34988	R/O 19530 GULFSTREAM RD
2596397	Miami-Dade	25.57145	-80.35638	10215 PAN AMERICAN DR
2711196	Miami-Dade	25.577243	-80.37866	SW 204 ST
2881736	Miami-Dade	25.590987	-80.34769	SW 96 AVE
1050120	Miami-Dade	25.828486	-80.28322	
2615594	Miami-Dade	25.821206	-80.25339	3525 Northwest 51st Street
2753766	Miami-Dade	25.828052	-80.25814	E 12TH AVE
1054903	Miami-Dade	25.941015	-80.18746	
1054907	Miami-Dade	25.941082	-80.18388	
1054908	Miami-Dade	25.941082	-80.18346	
1054912	Miami-Dade	25.941165	-80.18295	
1054914	Miami-Dade	25.935777	-80.18425	
1054917	Miami-Dade	25.938452	-80.18338	
1055039	Miami-Dade	25.941075	-80.18557	
1432867	Miami-Dade	25.95709	-80.16526	1821 NE 196 TER.
1341443	Miami-Dade	25.728736	-80.38242	4211 SW 117 AVE
1341447	Miami-Dade	25.728886	-80.38245	4201 SW 117 AVE
1341486	Miami-Dade	25.731705	-80.37972	11410 SW 40 ST
1341488	Miami-Dade	25.731687	-80.37922	11350 SW 40 ST
1326135	Miami-Dade	25.729009	-80.37626	4211 SW 112TH CT
1341618	Miami-Dade	25.73164	-80.37767	11280 SW 40 ST
1341619	Miami-Dade	25.731649	-80.37748	11270 SW 40 ST
1341644	Miami-Dade	25.730955	-80.37602	4121 SW 112 CT
1461025	Miami-Dade	25.750152	-80.40187	12761 SW 20 ST
1080122	Miami-Dade	25.85502	-80.28609	
2618497	Miami-Dade	25.836697	-80.26104	1046 E 16th St
2618507	Miami-Dade	25.838338	-80.26572	1751-1799 E 8th Ave
1054898	Miami-Dade	25.931995	-80.19004	
1054920	Miami-Dade	25.930517	-80.18786	
1055023	Miami-Dade	25.934343	-80.1842	
1055043	Miami-Dade	25.93215	-80.18799	
1056030	Miami-Dade	25.931627	-80.19466	
1056034	Miami-Dade	25.93436	-80.19473	
1075397	Miami-Dade	25.931412	-80.18354	
1075405	Miami-Dade	25.935653	-80.18181	
1568810	Miami-Dade	25.713393	-80.37261	10991 R/O SW 58 TER.
1568813	Miami-Dade	25.71343	-80.37247	10970 R/O SW 57 TER.
744409	Miami-Dade	25.721979	-80.33741	UNK SW 48TH ST & SW 88TH CT.
1132213	Miami-Dade	25.734157	-80.34875	

ATT00302



## PUBLIC VERSION

NJUNS Ticket Number	County	Latitude	Longitude	Location
1356691	Miami-Dade	25.742232	-80.36252	2905 SW 103 PL
1315817	Miami-Dade	25.93267	-80.16542	1761 NE 170 ST
725399	Miami-Dade	25.693967	-80.36708	7998 SW 107TH AVE
746391	Miami-Dade	25.8605	-80.2486	3107 NW 95TH ST
757231	Miami-Dade	25.868615	-80.26933	668 E 51ST ST
770868	Miami-Dade	25.850433	-80.2632	952 E 31ST ST
1051696	Miami-Dade	25.863438	-80.26418	
1165043	Miami-Dade	25.918595	-80.18448	
1166001	Miami-Dade	25.91803	-80.18037	
1166968	Miami-Dade	25.917914	-80.18297	
1176727	Miami-Dade	25.913123	-80.17303	
1205363	Miami-Dade	25.913003	-80.17348	R/O 1281 NE 149 ST
1313138	Miami-Dade	25.92124	-80.16167	1890 NE 158 ST
1459196	Miami-Dade	25.920505	-80.16103	1940 N.E. 157 TER.
1507074	Miami-Dade	25.92188	-80.18041	991 R/O N.E. 159 ST.
1507075	Miami-Dade	25.921767	-80.18339	829 R/O N.E. 159 ST.
1377149	Miami-Dade	25.70276	-80.3048	7250 SW 68 CT
2675449	Miami-Dade	25.695198	-80.29357	SW 62ND CT
2682614	Miami-Dade	25.702432	-80.28849	74TH ST
1049397	Miami-Dade	25.770053	-80.28853	
1142063	Miami-Dade	25.772404	-80.267712	UNK UNK
2546797	Miami-Dade	25.808291	-80.30054	6360 NW 37TH TERRACE
2771664	Miami-Dade	25.772946	-80.23558	2445 W Flagler St
1120133	Miami-Dade	25.937415	-80.27128	
2468515	Miami-Dade	25.884043	-80.25123	12300 Northwest 32nd Avenue
2468548	Miami-Dade	25.885187	-80.25128	12300 Northwest 32nd Avenue
2468603	Miami-Dade	25.885765	-80.2513	12300 Northwest 32nd Avenue
2613427	Miami-Dade	25.913674	-80.24861	2832-2898 NW 153rd Terrace
2618312	Miami-Dade	25.912778	-80.24702	2831 NW 151 TER
775359	Miami-Dade	25.903532	-80.18646	621 NE 139TH ST
1165122	Miami-Dade	25.906551	-80.18191	
2516097	Miami-Dade	25.90608	-80.189978	455 REAR NE 142ND ST
2582682	Miami-Dade	25.90349	-80.18804	R/O 530 NE 140 ST
1859961	Miami-Dade	25.912393	-80.21782	1090 NW 151 ST.
1859965	Miami-Dade	25.908462	-80.22099	1250 NW 147 ST.
2665095	Miami-Dade	25.91349	-80.21702	NW 10 CT.
1843074	Miami-Dade	25.615667	-80.3478	16601 SW 95 AVE.
1900649	Miami-Dade	25.643915	-80.31617	R/O 7500 SW 136 ST ATT PO
2553594	Miami-Dade	25.632187	-80.32701	R/O 8265 SW 149 DR.
2603847	Miami-Dade	25.624427	-80.33084	R/O 15715 SW 85 AVE.
730392	Miami-Dade	25.647608	-80.31724	R/O 7650 SW 132 ST
2537119	Miami-Dade	25.63538	-80.33132	R/O 14550 SW 84 CT.
2537124	Miami-Dade	25.634194	-80.33508	R/O 14620 SW 87 CT.
2552435	Miami-Dade	25.629632	-80.3392	15120 SW 89th Ct
2588668	Miami-Dade	25.693376	-80.28193	8400 SW 54TH AVE
2739426	Miami-Dade	25.690407	-80.28987	SW 87TH ST
2874884	Miami-Dade	25.698043	-80.28286	R/O 7900 SW 54TH CT
1719108	Miami-Dade	25.903268	-80.20783	14035 NW 5 CT
2582684	Miami-Dade	25.903567	-80.18755	R/O 13990 NE 6 AV
1900669	Miami-Dade	25.892803	-80.19764	R/O 75 NE 128 ST
2603352	Miami-Dade	25.889988	-80.20031	NW 125 ST.
2607662	Miami-Dade	25.886151	-80.20084	125 NW 120th Terrace
2607667	Miami-Dade	25.884843	-80.19913	45 NW 119th St
1359491	Miami-Dade	25.684512	-80.29287	9300 SW 60 CT
1530523	Miami-Dade	25.672867	-80.28722	5825 SW 107 ST.
1353818	Miami-Dade	25.695012	-80.26868	751 CORONADO AV
2542060	Miami-Dade	25.650763	-80.28898	5990 SW 129 TER.
567965	Miami-Dade	25.789415	-80.13595	1610 EUCLID AVE
2595301	Miami-Dade	25.851828	-80.13952	1794 NORMANDY DR.
3201566	Miami-Dade	25.691536	-80.167836	UNK Ridgewood RD
2557806	Miami-Dade	25.749097	-80.32812	R/O 2230 SW 82 AVE.
837863	Miami-Dade	25.742167	-80.26852	707 SW ANASTASIA AVE
878388	Miami-Dade	25.737503	-80.26323	421 SW FLUVIA AVE
1074328	Miami-Dade	25.711105	-80.27272	
1118131	Miami-Dade	25.765835	-80.25926	
1116673	Miami-Dade	25.761995	-80.25957	
1065985	Miami-Dade	25.857913	-80.20091	
1328524	Miami-Dade	25.825921	-80.18993	NE 55TH ST & NE 3RD AVE
2684038	Miami-Dade	25.820335	-80.19908	167 NW 48 ST
2755400	Miami-Dade	25.834152	-80.20931	728 NW 65th St
694293	Miami-Dade	25.886202	-80.24089	12240 WEST GOLF DR
747535	Miami-Dade	25.859002	-80.23684	2341 NW 93 TER

ATT00303



PUBLIC VERSION

<i>NIJUNS Ticket Number</i>	<i>County</i>	<i>Latitude</i>	<i>Longitude</i>	<i>Location</i>
791153	Miami-Dade	25.867752	-80.24093	103RD & NW 26TH AVE
1052193	Miami-Dade	25.870533	-80.23199	
1080513	Miami-Dade	25.864663	-80.22071	
1112226	Miami-Dade	25.872293	-80.21313	
1906638	Miami-Dade	25.88993	-80.22901	1775 NW 126 ST.
2346319	Miami-Dade	25.883087	-80.21709	1120 NW 119 ST.
1033226	Miami-Dade	25.87538	-80.17795	10831 NE 10 AVE
2616347	Miami-Dade	25.877935	-80.18852	NE 112TH ST
777601	Miami-Dade	25.90325	-80.17238	1310 139 ST
1149579	Miami-Dade	25.730304	-80.36114	
1464859	Miami-Dade	25.492779	-80.42909	14730 SW LINCOLN ST
1120422	Miami-Dade	25.834929	-80.29113	
1463172	Miami-Dade	25.48648	-80.4289	14700 SW 302ND ST
2913521	Miami-Dade	25.93158	-80.28812	NW 53 CT
457624	Martin	-80.24375	27.182951	
479601	Palm Beach	-80.10783	26.804163	4604 SQUARE LAKE DR
481111	Palm Beach	-80.06034	26.740586	821 29TH ST
483158	Palm Beach	-80.06107	26.672296	S Lake Ave and Briggs St.
483159	Palm Beach	-80.06072	26.669709	
489818	Palm Beach	-80.05518	26.72993	
493044	Palm Beach	-80.0549	26.734079	
493045	Palm Beach	-80.05492	26.73358	
496178	Palm Beach	-80.07373	26.762468	5704 DRIFTWOOD ST.
516715	St. Johns	-81.3231	29.89121	King St
521737	Palm Beach	-80.09999804	26.80179471	8342 SUNSET DR
523380	Brevard	-80.864509	28.644884	R/O 1724 ROBINHOOD AVE
534692	Brevard	-80.62116	28.06418	c/o University Blvd & Babcock St
551179	Palm Beach	-80.066921	26.677248	UNK MERRILL AVE
557513	Palm Beach	-80.09891	26.93083	314 3RD ST
559556	Palm Beach	-80.20807	26.916522	162ND PL N
564175	Volusia	-81.07657	29.258603	
564272	Palm Beach	-80.31946	26.765019	MANDARIN BLVD
564564	Palm Beach	-80.07696	26.78153	1329 W 23RD ST
565457	Palm Beach	-80.05668	26.733363	F/O 545 21TH ST
565970	Palm Beach	-80.04083	26.725065	284 BRADLEY PL
569029	Palm Beach	-80.06786	26.760252	5401 EAST AVE
570032	Palm Beach	-80.07172	26.856447	2225 CARIB CIR
570035	Palm Beach	-80.07137	26.865038	12830 PROSPERITY FARMS RD
570053	Palm Beach	-80.07183	26.851002	11885 PROSPERITY FARMS RD
573123	Palm Beach	-80.05259	26.75627	5015 N FLAGLER DR
576990	Brevard	-80.56996	28.08253	R/O 330 ORLANDO BLVD
578455	Palm Beach	-80.111239	26.679136	106 N MILITARY TRL
584048	Palm Beach	-80.06734	26.77562	A/F 971
587087	Palm Beach	-80.09521	26.87665	N/O HOOD RD ALT A1A
587573	Palm Beach	-80.25524	26.8979	8TH PL N/O 1PL 14370 CALOOSA BLVD
592754	Palm Beach	-80.10887	26.708345	R/O 2170 MILITARY TRAIL
594503	Volusia	-81.12026	29.143545	3500 HWY 92 W
598721	Palm Beach	-80.11018	26.92526	Pennock Ln
598723	Palm Beach	-80.11098	26.92633	990 MOHICAN BLVD
604173	Volusia	-81.03677	29.272333	R/O 74 CARDINAL DR
606076	Columbia	-82.649	30.185462	824 SW POPLAR LN
606085	Columbia	-82.65377	30.17325	R/O 1089 FAIRFAX CT
607414	Columbia	-82.63638	30.194153	INT LEON ST HERNANDO ST
607975	Palm Beach	-80.667152	26.681025	551 SE 1 ST
608048	Palm Beach	-80.662064	26.683161	525 DR MARTIN LUTHER KING BLV
609656	Palm Beach	-80.06025	26.497148	803 Chukker Rd
611993	Palm Beach	-80.10305	26.69767	2028 EAGLE DR
612003	Palm Beach	-80.101967	26.696142	825 ELM RD
612828	St. Lucie	-80.255524	27.197518	UNK SE OCEAQN BLV & SW AKRON
612833	St. Lucie	-80.253535	27.197494	UNK SE OCEAN BLV & SW CAMDEN
618251	Palm Beach	-80.07373	26.762468	R/O 5704 DRIFTWOOD ST
618253	Palm Beach	-80.07373	26.762468	R/O 5704 DRIFTWOOD ST
629515	Brevard	-80.77774	28.499605	124 River Park Blvd
652459	Brevard	-80.83694	28.617913	215 N HILL TOP RD
672713	Palm Beach	-80.06634	26.686825	268 ALLENDALE RD
681106	Palm Beach	-80.05226	26.68493	230 ARGYLE RD
681107	Palm Beach	-80.05226	26.68493	230 ARGYLE RD
681490	Columbia	-82.63025	30.177092	520 S. E EVERGREEN DR
683663	Brevard	-80.81104	28.60078	R/O 637 SHORT ST
691888	Brevard	-80.82653	28.614707	1960 GARDEN ST
693398	Volusia	-81.03151	29.273415	720 A1A
702995	Flagler	-81.221947	29.487002	29 Eagle Harbor Trl

ATT00304



## PUBLIC VERSION

<i>NIJNS Ticket Number</i>	<i>County</i>	<i>Latitude</i>	<i>Longitude</i>	<i>Location</i>
705770	St. Lucie	-80.30715	27.306675	1415 VILLAGE GREEN DR
705969	Brevard	-80.71388	28.324753	24 LIME AVE
710507	Indian River	-80.40167	27.769325	A1A & ORCHID ISLAND DR
710840	Palm Beach	-80.27261	26.68226	Southern Blvd
720298	Columbia	-82.62961	30.182135	555 PENNSYLVANIA ST
725279	Brevard	-80.63357	28.121653	NOBLE ST & SARNO RD
729881	Flagler	-81.27095	29.467818	809 5TH AVE
743757	Palm Beach	-80.08379	26.956496	COCONUT RD
743763	Palm Beach	-80.08357	26.958877	SEAVIEW ROAD
743810	Palm Beach	-80.08626	26.958008	BRIDGE RD
743812	Palm Beach	-80.08681	26.958051	BRIDGE RD
749879	Palm Beach	-80.08371	26.66568	2723 NEW YORK ST
753323	Volusia	-81.028355	29.260742	UNK N. OLEANDER AVE.
753559	Brevard	-80.73961	28.355255	724 STONE ST
753562	Brevard	-80.73701	28.355217	607 KING ST
753566	Brevard	-80.73277	28.354313	401 US1
754783	Brevard	-80.67648	28.08835	578 ORANGE GROVE RD
765151	Flagler	-81.20775	29.584302	PALM HARBOR PKWY/CIMMARON
765180	Palm Beach	-80.05861	26.680472	AVENIDA ALEGRA & GA AVE
774721	Palm Beach	-80.05677	26.655467	415 FOREST HILL BLVD
778537	Indian River	-80.41235	27.600778	2534 2nd ST SW
790059	Columbia	-82.64262	30.218268	F/O NW QUINTEN ST
790421	Palm Beach	-80.10567	26.956658	19038 POINT DR
790656	Putnam	-81.65309	29.649188	W FORREST PARK DR
791930	Volusia	-81.03004	29.230092	141 2ND ST
801696	Putnam	-81.65382	29.646725	208 HUSSON AVE
801700	Putnam	-81.65504	29.648273	124 NELLIE ST
801806	Putnam	-81.65505	29.648532	113 NELLIE ST
801813	Putnam	-81.65464	29.64586	409 FERN ST
802526	Seminole	-81.09763	28.755552	730 HARNEY HEIGHTS RD
802533	Seminole	-81.10066	28.756448	975 MEADE RD
802589	Seminole	-81.1084	28.736382	CEMETERY RD
802630	Seminole	-81.09158	28.82046	3875 E OSCEOLA RD
805183	Palm Beach	-80.112144	26.673171	300 S MILITARY TRL
805185	Palm Beach	-80.111918	26.679156	UNK MILITARY & SOUTHERN
806176	Putnam	-81.64387	29.645372	1319 CARR ST
806483	Putnam	-81.65778	29.632118	2110 WESTOVER DR
806494	Putnam	-81.65351	29.632127	1621 HUSSON AVE
806761	Putnam	-81.64788	29.654457	605 N 19TH ST
808398	Brevard	-80.81448	28.522211	GRISCOM P & COLUMBIA BLVD
808400	Brevard	-80.8146	28.520959	GRISCOM P & COLUMBIA BLVD
808401	Brevard	-80.8146	28.520434	GRISCOM P & COLUMBIA BLVD
810018	Palm Beach	-80.0998	26.955212	304 RIVERSIDE DR
810253	Palm Beach	-80.11694	26.67364	SPRINGFIELD DR & GUN CLUB
810261	Palm Beach	-80.11396	26.676843	4616 CANAL DR
810263	Palm Beach	-80.12212	26.677048	5160 CANAL DR
810412	Putnam	-81.65764	29.625345	220 WESTOVER DR
810653	Palm Beach	-80.09695	26.938043	230 JUNO ST
814224	St. Lucie	-80.41	27.557223	8405 NORTH BLVD
818580	Brevard	-80.70226	28.377695	1195 N COURTENAY PKWY
826311	Palm Beach	-80.10907	26.662745	888 SUMMITT BLVD
826315	Palm Beach	-80.10972	26.666297	730 SATURN AVE
841791	Palm Beach	-80.13834	26.940838	676 4TH ST
841801	Palm Beach	-80.13946	26.940875	6839 4TH ST
841896	Palm Beach	-80.14213	26.948258	18458 LIMESTONE CRK DR
856410	Brevard	-80.85573	28.687027	3210 N US HWY 1
862811	Palm Beach	-80.07275	26.675817	109 SHANNONDALE RD
873823	Putnam	-81.64677	29.635978	1600 TWIGGS ST
873948	Putnam	-81.63425	29.653143	616 N 7TH ST
880125	Brevard	-80.744397	28.353109	c/o S Varr Ave & Jackson St
887370	Seminole	-81.14332	28.648492	UNK CR419 & OLD CHULUOTA RD
892295	Palm Beach	-80.68591	26.687153	201 N ROYAL PALM DR
914266	St. Lucie	-80.30555	27.322975	152 MEDITERRANEAN BLVD
914268	St. Lucie	-80.3048	27.322968	162 MEDITERRANEAN BLVD
914269	St. Lucie	-80.30402	27.322965	172 MEDITERRANEAN BLVD
916877	St. Lucie	-80.33325	27.323775	RIVER PARK MARINA/PRIMA
917525	St. Lucie	-80.29822	27.335263	7100 GULLOTTI PLACE
920251	Brevard	-80.726653	28.355018	r/o 440 BREVARD CT
920253	Brevard	-80.72677	28.355535	r/o 410 BREVARD CT
920260	Brevard	-80.7362712	28.3548465	495 Stone St
920323	Brevard	-80.7398722	28.3575775	815 PEACHTREE ST
933658	Seminole	-81.129996	28.635922	UNK CR419

ATT00305



## PUBLIC VERSION

<i>NJUNS Ticket Number</i>	<i>County</i>	<i>Latitude</i>	<i>Longitude</i>	<i>Location</i>
952968	Putnam	-81.63978	29.644344	419 S 10 ST
964484	Brevard	-80.84527	28.66536	SR 46 AND US 1
964556	Brevard	-80.84256	28.67091	2640 MYRTLE AV
976876	Brevard	-80.83532	28.636123	1435 OLD DIXIE HWY
981729	Brevard	-80.6348	28.071415	Edgewood Dr & Lee Ave
998842	Brevard	-80.853	28.673088	3535 KELLY RD
1003157	Putnam	-81.61121	29.686432	171 PINE TREE RD
1003329	Putnam	-81.60661	29.64193	136 WALTON RD
1003341	Putnam	-81.61165	29.645397	117 SUNSET POINT RD
1007598	St. Lucie	-80.32917	27.308547	768 FALLON DR
1015387	Martin	-80.2215	27.23828	2750 NE INDIAN RIVER DR
1022101	St. Lucie	-80.31617	27.320723	45 MEDITERRANEAN BLVD
1034154	Brevard	-80.59491	28.163423	R/O S MARCO WAY 285
1034322	Brevard	-80.65891	28.092687	2020 Commerce Dr
1034799	Palm Beach	-80.66749	26.681618	524 SE 1 ST
1034800	Palm Beach	-80.66756	26.681505	530 SE 1 ST
1035110	Palm Beach	-80.16306	26.617638	7375 LAKE WORTH RD
1035117	Palm Beach	-80.16447	26.617607	7475 LAKE WORTH RD
1036052	Palm Beach	-80.15665	26.613183	
1036153	Palm Beach	-80.67856	26.68625	
1036163	Palm Beach	-80.67751	26.682628	
1036165	Palm Beach	-80.67696	26.682605	
1036169	Palm Beach	-80.6805	26.683807	
1036172	Palm Beach	-80.6814	26.682657	
1036188	Palm Beach	-80.67383	26.684985	
1039420	St. Johns	-81.32746	29.655957	USE GPS LOCATION
1040307	Palm Beach	-80.1821	26.660647	
1046538	Volusia	-80.97276	29.11294	
1047796	St. Lucie	-80.31212	27.312307	
1048205	Volusia	-81.075751	29.231356	UNK UNK
1048799	St. Lucie	-80.33797	27.35739	
1049117	Palm Beach	-80.1156	26.680318	190 F POST RD
1049119	Palm Beach	-80.114	26.681447	
1049211	Palm Beach	-80.12423	26.682925	
1049239	Palm Beach	-80.05816	26.879908	
1049259	Palm Beach	-80.07988	26.94239	
1049300	Palm Beach	-80.05488	26.870958	
1049313	Palm Beach	-80.05025	26.870578	
1049329	Palm Beach	-80.05443	26.88103	
1050037	Putnam	-82.02176	29.593108	GREER LN
1050547	Palm Beach	-80.67308	26.682335	
1050549	Palm Beach	-80.67113	26.683305	
1050690	Palm Beach	-80.67537	26.679013	
1050698	Palm Beach	-80.68277	26.680123	
1051330	Palm Beach	-80.07077	26.749593	
1051347	Palm Beach	-80.06982	26.740753	
1051349	Palm Beach	-80.0696	26.740102	
1051350	St. Lucie	-80.38707	27.20714	
1051353	Palm Beach	-80.06884	26.738625	
1052866	Palm Beach	-80.09176	26.828291	
1054622	Palm Beach	-80.0676	26.783795	2617 OLD DIXIE HWY
1054624	Palm Beach	-80.06748	26.783494	26TH ST
1055082	St. Lucie	-80.47323	27.350752	6099 SHINN Rd
1055420	Palm Beach	-80.05341	26.572698	
1055476	Martin	-80.26755	27.16839	1051 30 ST
1055890	Indian River	-80.52206	27.745395	
1056541	Palm Beach	-80.72038	26.66364	
1056881	Palm Beach	-80.71427	26.66389	
1057078	Palm Beach	-80.06494	26.674625	951 ALAMADA RD
1057198	Brevard	-80.840328	28.633667	2905 HOBBS PL
1057272	Brevard	-80.83586	28.63779	1525 OLD DIXIE HWY
1057276	Brevard	-80.83593	28.637965	1535 OLD DIXIE HWY
1057852	Palm Beach	-80.07073	26.777674	AUSTRALIAN AVE
1057856	Palm Beach	-80.06777	26.778605	
1057861	Palm Beach	-80.06752	26.77556	
1058130	Indian River	-80.371	27.580332	
1058131	Indian River	-80.36975	27.580318	
1058481	Palm Beach	-80.63106	26.861829	
1058493	Palm Beach	-80.63305	26.861144	
1058494	Palm Beach	-80.6336	26.860425	
1058495	Palm Beach	-80.63418	26.859615	LAKESHORE DR
1058496	Palm Beach	-80.63534	26.857929	

ATT00306



## PUBLIC VERSION

NIJNS Ticket Number	County	Latitude	Longitude	Location
1058497	Palm Beach	-80.63578	26.857323	
1058498	Palm Beach	-80.6362	26.856785	
1058506	Palm Beach	-80.63787	26.853227	
1058522	Palm Beach	-80.64024	26.849811	
1058526	Palm Beach	-80.64083	26.848924	
1059359	Putnam	-81.96937	29.615555	181 MORRIS LAKE DR
1059362	Putnam	-81.97836	29.599203	A/F 213 LAKE LYON RD
1059929	Palm Beach	-80.06248	26.764691	
1059931	Palm Beach	-80.06239	26.76536	
1059936	Palm Beach	-80.06238	26.76603	600 3RD ST
1059943	Palm Beach	-80.06234	26.767316	600 5TH ST
1059944	Palm Beach	-80.06231	26.767695	AVENUE G
1061582	St. Lucie	-80.30862	27.323	
1061707	Martin	-80.27281	27.164163	
1063338	Martin	-80.31913	27.120847	
1063340	Martin	-80.31915	27.119597	
1063599	Martin	-80.38348	27.146332	
1069694	Palm Beach	-80.14694	26.63175	
1071785	Palm Beach	-80.66728	26.723977	
1071787	Palm Beach	-80.6665	26.723997	
1071788	Palm Beach	-80.66615	26.723997	
1072538	Brevard	-80.85407	28.688255	A/F 3225 Old Dixie Hwy
1072578	Palm Beach	-80.6668	26.689038	
1073918	Brevard	-80.70619	28.389163	285 Hickory Ave
1077332	Martin	-80.095419	26.973953	UNK UNK
1078086	Palm Beach	-80.090985	26.964747	UNK UNK
1078088	Palm Beach	-80.091487	26.965882	UNK UNK
1078092	Palm Beach	-80.092099	26.967066	UNK UNK
1078142	Palm Beach	-80.09519	26.958833	UNK UNK
1078150	Palm Beach	-80.09784	26.959362	UNK UNK
1078172	Palm Beach	-80.094481	26.959665	UNK UNK
1078173	Palm Beach	-80.094675	26.959666	UNK UNK
1078178	Palm Beach	-80.09536	26.959703	UNK UNK
1078179	Palm Beach	-80.09517	26.959664	UNK UNK
1078186	Palm Beach	-80.095185	26.96049	UNK UNK
1078189	Palm Beach	-80.095154	26.961178	UNK UNK
1078192	Palm Beach	-80.095195	26.961898	UNK UNK
1078196	Palm Beach	-80.095212	26.963311	UNK UNK
1098706	Volusia	-81.05605	29.164048	
1099385	Putnam	-81.99491	29.588701	ON C.R. 20A ( USE GPS LOCATION)
1099853	Indian River	-80.53435	27.746142	
1099855	Indian River	-80.53742	27.753675	
1100272	Palm Beach	-80.056724	26.774065	UNK UNK
1100280	Palm Beach	-80.056738	26.773723	UNK UNK
1100287	Palm Beach	-80.056776	26.773175	UNK UNK
1100294	Palm Beach	-80.056817	26.77302	UNK UNK
1100527	Palm Beach	-80.09267963	26.82846234	10350 Riverside Dr
1100536	Palm Beach	-80.09295	26.828685	10385 Riverside Dr
1104492	Palm Beach	-80.13086	26.892362	
1105021	Volusia	-80.97533	29.11001	
1105113	Palm Beach	-80.086045	26.672247	UNK UNK
1105142	Palm Beach	-80.083688	26.669956	UNK UNK
1105387	Palm Beach	-80.067909	26.759828	UNK UNK
1105391	Palm Beach	-80.067846	26.76029	UNK UNK
1105405	Palm Beach	-80.06613	26.753058	UNK UNK
1105408	Palm Beach	-80.065546	26.753054	UNK UNK
1110428	Palm Beach	-80.062204	26.773579	UNK UNK
1110429	Palm Beach	-80.061788	26.773569	UNK UNK
1110444	Palm Beach	-80.060771	26.773266	UNK UNK
1110445	Palm Beach	-80.060162	26.773152	UNK UNK
1110569	Palm Beach	-80.056753	26.773704	UNK UNK
1110841	Martin	-80.60721	26.986217	
1114318	Palm Beach	-80.29355	26.811862	Northlake Blvd
1118400	Palm Beach	-80.52149	26.780652	
1118402	Palm Beach	-80.52054	26.779947	
1118404	Palm Beach	-80.51863	26.778522	
1119485	Brevard	-80.65458	28.057983	1p w/o Hollywood Blvd on Wingate Blvd
1120067	Brevard	-80.63706	28.068563	r/o 2623 Dairy Rd
1120072	Brevard	-80.64076	28.067902	
1122689	Palm Beach	-80.64995	26.812208	
1126028	Palm Beach	-80.07803	26.530663	
1127845	Palm Beach	-80.20456	26.634962	

ATT00307



# PUBLIC VERSION

<i><b>NUJNS Ticket Number</b></i>	<i><b>County</b></i>	<i><b>Latitude</b></i>	<i><b>Longitude</b></i>	<i><b>Location</b></i>
1127853	Palm Beach	-80.20467	26.632705	
1127855	Palm Beach	-80.20472	26.631537	
1127857	Palm Beach	-80.20483	26.628977	
1127987	Palm Beach	-80.13061	26.68026	
1128018	Palm Beach	-80.13887	26.691985	
1131461	Brevard	-80.87984	28.76643	a/f 6041 Vermont St
1131496	Brevard	-80.8631	28.727283	3675 Grandperrin Rd
1131501	Brevard	-80.86629	28.732657	c/o US Hwy 1 & Aurantia Rd
1131515	Brevard	-80.86678	28.711218	R/O 3900 Grantline Rd
1131948	Palm Beach	-80.69445	26.795153	
1131961	Palm Beach	-80.69445	26.795153	
1131979	Palm Beach	-80.69359	26.80477	
1132005	Palm Beach	-80.66947	26.82055	
1132006	Palm Beach	-80.66948	26.821068	
1132012	Palm Beach	-80.66987	26.821013	
1132026	Palm Beach	-80.66236	26.823818	
1132036	Palm Beach	-80.66288	26.823813	
1132068	Palm Beach	-80.66202	26.812872	
1133584	Brevard	-80.8671	28.788508	Sp s/o County Line Rd on Dixie Way
1133606	Brevard	-80.87595	28.764578	5967 Lord St
1133618	Brevard	-80.8673	28.73239	1p w/o US Hwy 1 on Aurantia Rd
1133624	Brevard	-80.84831	28.719888	4315 Dixie Way
1133940	Palm Beach	-80.16063	26.677113	
1133947	Palm Beach	-80.16209	26.677113	
1133949	Palm Beach	-80.16364	26.677055	
1134011	Palm Beach	-80.12972	26.683462	
1134135	Palm Beach	-80.07939	26.673178	
1134466	Columbia	-82.50219	30.195303	
1134507	Brevard	-80.87444	28.766288	5995 Palm St
1135486	Volusia	-80.85738	28.895703	
1137490	Palm Beach	-80.11129	26.54068	
1139306	Brevard	-80.87687	28.76483	5939 US 1
1139308	Brevard	-80.87353	28.759597	5710 Stamford St
1139313	Brevard	-80.8689	28.742482	5145 US Hwy 1
1145734	Brevard	-80.8503	28.702065	3760 Kim Ct
1145737	Brevard	-80.87497	28.715103	R/O 4234 Fairfax Dr
1145738	Brevard	-80.874	28.715275	R/O 4155 Sterling St
1145748	Brevard	-80.87132	28.713908	R/O 4060 Fairfax Dr
1145750	Brevard	-80.87241	28.713737	R/O 4127 Arlington Ave
1145759	Brevard	-80.86669	28.712838	R/O 3900 Grantline Rd
1145768	Brevard	-80.87331	28.71358	R/O 4142 Fairfax Dr
1145774	Brevard	-80.8697	28.709295	R/O 4105 Cushman Dr
1146609	Brevard	-80.86979	28.777467	r/o 3490 Coral Ave
1146624	Brevard	-80.87174	28.763615	a/f 5895 Magnolia St
1146632	Brevard	-80.86899	28.743162	5145 US Hwy 1
1146638	Brevard	-80.86309	28.717905	2p N/O Orlando Ave on US HWY 1
1146639	Brevard	-80.86071	28.705178	3861 US HWY 1
1146641	Brevard	-80.83331	28.70304	2821 Lionel Rd
1150324	Brevard	-80.88974	28.641915	1645 Arch Rd
1150497	Columbia	-82.60809	30.182773	
1158376	Brevard	-80.83659	28.69666	1p n/o 3455 Hammock Rd
1158492	Brevard	-80.88263	28.714342	R/O 4470 Bouganvilla Dr
1158497	Brevard	-80.88251	28.713792	C/O Bouganvilla Dr & Shamrock Dr
1158783	Palm Beach	-80.67111	26.68359	
1159819	Indian River	-80.46312	27.777837	
1159839	Indian River	-80.4623	27.732438	
1161184	Brevard	-80.83554	28.698452	SE/O 3665 Laura Lee Ln
1164426	Brevard	-80.87723	28.7582	C/O Summer St & Vermont St
1164476	Brevard	-80.89613	28.714282	4780 Harrison Rd
1164480	Palm Beach	-80.80501	26.69088	40 MUTT THOMAS RD
1169943	Palm Beach	-80.09624	26.857621	
1169987	Palm Beach	-80.0954	26.853414	
1170162	Brevard	-80.87307	28.761608	5795 Palm St
1170172	Brevard	-80.87648	28.732438	4070 Palm Ave
1170724	Brevard	-80.787793	28.375384	A/F PINE TREE PL ON COX RD
1176142	Volusia	-81.06929	29.0094	
1178451	St. Johns	-81.32725	29.884893	A/F 38 SOUTH DIXIE HWY
1178483	St. Johns	-81.32739	29.886223	13 SOUTH DIXIE HWY
1178590	St. Johns	-81.33235	29.889989	3 S WHITNEY ST
1178604	St. Johns	-81.32462	29.88999	205 S PONCE DE LEONE BLVD
1179054	Palm Beach	-80.22464	26.604617	
1179059	Palm Beach	-80.22384	26.599272	

**ATT00308**



## PUBLIC VERSION

NIJNS Ticket Number	County	Latitude	Longitude	Location
1179072	Palm Beach	-80.21931	26.602842	
1181539	Volusia	-81.19721	28.850542	
1182148	Brevard	-80.67444	28.23336	A/F 6450 US HWY 1
1182484	Palm Beach	-80.06973	26.771075	
1182486	Palm Beach	-80.07053	26.771111	1144 W 10th St
1186744	Brevard	-80.7883	28.38823	
1186753	Brevard	-80.79309	28.3882	
1192843	Flagler	-81.224122	29.559097	UNK UNK
1192883	Flagler	-81.226805	29.556603	UNK UNK
1195554	Palm Beach	-80.67014	26.689142	
1196014	Volusia	-81.07424	29.359653	
1196064	Volusia	-81.06723	29.340122	
1196251	Volusia	-81.07148	29.352858	
1196596	Volusia	-81.07286	29.24778	
1196756	Volusia	-81.06992	29.249042	
1196949	Volusia	-81.06573	29.242915	
1199137	Palm Beach	-80.5493	26.801673	
1202302	St. Lucie	-80.46238	27.455413	601 DUSK WAY
1203914	Brevard	-80.80566	28.357552	5150 LAKE POINSETT RD.
1206173	Palm Beach	-80.05915	26.520421	SE 4th ST
1219225	Palm Beach	-80.65867	26.824812	156 N FLAME AVE
1219228	Palm Beach	-80.66163	26.826965	541 E MAIN ST
1219230	Palm Beach	-80.65635	26.829297	1020 E MAIN ST
1219244	Palm Beach	-80.62834	26.86323	36920 2ND ST
1219249	Palm Beach	-80.62933	26.866	12790 STATE HWY 441
1221292	Brevard	-80.63544	28.092529	NASA BLVD
1221492	Volusia	-80.9294	28.98428	129 W Park Ave
1221577	Volusia	-80.91623	28.988471	520 W Park Ave
1221705	Volusia	-80.91455	28.983795	413 Mango Tree Dr
1223127	Putnam	-81.64217	29.651416	MADISON ST
1223187	Putnam	-81.63047	29.648823	MAIN ST
1229568	Palm Beach	-80.51771	26.777777	12192 US 98
1261543	Palm Beach	-80.040334	26.56944	1140 S OCEAN BLVD
1261544	Palm Beach	-80.040072	26.571343	1040 S OCEAN BLVD
1261545	Palm Beach	-80.039481	26.576639	840 S OCEAN BLVD
1272894	Volusia	-81.07884	29.256515	1915 WOODCREST DR
1277703	Brevard	-80.86739	28.716443	R/O 3915 STERLING AVE
1277739	Brevard	-80.62265	27.978128	6786 BABCOCK ST
1278081	St. Lucie	-80.46451	27.438395	1216 PULITZER RD
1278104	Brevard	-80.6523	28.130533	1445 LIME DR
1278493	Volusia	-80.99455	29.11074	1219 VAGABOND DR
1290223	Brevard	-80.67099	28.035245	152 DONNA RD
1290401	Brevard	-80.67396	28.141867	3050 VENTURE LN
1290706	Brevard	-80.6838	28.121838	3379 SARNO RD
1290733	Volusia	-81.07547	29.244095	1552 CULVERHOUSE DR
1293666	Palm Beach	-80.13058	26.681058	5639 GUAVA AVE
1295899	Volusia	-80.90922	28.969362	1803 ORANGE TREE DR
1295953	Volusia	-80.91653	28.965411	1824 WILLOW OAK DR
1300370	Indian River	-80.40602	27.577213	1446 20TH CT
1300372	Indian River	-80.40601	27.576676	1466 20TH CT
1300375	Indian River	-80.40606	27.578783	1350 20TH CT
1300376	Indian River	-80.40607	27.579197	1320 20TH CT
1300380	Indian River	-80.40605	27.580584	1265 19TH AVE SW
1300667	St. Lucie	-80.526	27.462617	SCHUMAN RD & CASALINO RD
1301635	Flagler	-81.18698	29.382606	5000 FT N/O CR 202 & US HWY 1
1301637	Flagler	-81.187686	29.383357	5200 FT N/O CR 202 & US HWY 1
1301640	Flagler	-81.188457	29.384468	5500 FT N/O CR 202 & US HWY 1
1307971	St. Lucie	-80.36366	27.315142	534 SW VIOLET AV
1310798	Volusia	-81.03088	29.134851	S CLYDE MORRIS BLVD
1312583	Nassau	-81.54413	30.565462	PATRICIA CT
1315983	Volusia	-81.08945	29.388547	HIGHBRIDGE RD & JOHN ANDE
1315998	Volusia	-81.08777	29.383707	3666 JOHN ANDERSON DR
1317687	Brevard	-80.85307	28.665756	3p n/o W Main St on Mimssub Rd
1320307	Brevard	-80.68961	28.134869	a/f Anson Rd & AURORA RD
1320357	Brevard	-80.70457	28.133176	1640 HARLOCK RD
1320359	Brevard	-80.70446	28.134041	1670 HARLOCK RD
1320360	Brevard	-80.70448	28.134618	1725 HARLOCK RD
1320373	Brevard	-80.70467	28.138717	1960 HARLOCK RD
1320468	Brevard	-80.70387	28.165896	3635 HARLOCK RD
1320475	Brevard	-80.70387	28.168492	HARLOCK RD & THOMAS PL
1321764	Palm Beach	-80.07983	26.812365	9281 Old Dixie Hwy
1321767	Palm Beach	-80.07951	26.811198	2861 Croton Ln

ATT00309



## PUBLIC VERSION

NIJNS Ticket Number	County	Latitude	Longitude	Location
1321873	Palm Beach	-80.07679	26.805394	1375 Old Dixie Hwy
1323890	Brevard	-80.60455	28.387543	R/O 121 Monroe AVE.
1327780	Palm Beach	-80.682518	26.696718	1500 NW AVENUE L
1327797	Palm Beach	-80.67749	26.696721	NW AVENUE L
1330823	St. Lucie	-80.3894	27.521493	6436 INDRIO RD
1330831	St. Lucie	-80.42227	27.49156	9457 MEADOWOOD DR
1331859	Brevard	-80.86038	28.629751	1065 N CARPENTER RD
1331869	Brevard	-80.86031	28.626716	885 N CARPENTER RD
1331872	Brevard	-80.86034	28.626131	825 N CARPENTER RD
1331910	Brevard	-80.865	28.64717	1825 N CARPENTER RD
1333987	St. Lucie	-80.39815	27.504542	3904 KINGS HWY
1333991	St. Lucie	-80.39808	27.511802	3904 KINGS HWY
1337933	Palm Beach	-80.24693	26.696658	13TH PL
1341845	Palm Beach	-80.25902	26.712435	13606 24 CT N
1341923	Palm Beach	-80.27612	26.684308	14405 TANGERINE DR
1343103	Putnam	-81.67005	29.656195	2 POLES S OF 510 N SR 19
1343696	St. Johns	-81.57765	29.97619	6429 JACK WRIGHT ISLAND RD
1344242	Volusia	-81.0743	29.352703	43 BRIGGS DR
1345324	Palm Beach	-80.09443	26.940922	
1345346	Palm Beach	-80.09449	26.93924	
1345347	Palm Beach	-80.09445	26.938849	
1345352	Palm Beach	-80.09451	26.937658	
1345354	Palm Beach	-80.09455	26.937214	
1345357	Palm Beach	-80.09454	26.93693	
1345358	Palm Beach	-80.09455	26.936353	
1345359	Palm Beach	-80.09454	26.936285	
1345362	Palm Beach	-80.09458	26.935539	
1345373	Palm Beach	-80.10106	26.940963	
1345451	Palm Beach	-80.09331	26.952922	KINGSLEY RD
1345462	Palm Beach	-80.09324	26.954128	KINGSLEY RD
1346363	Palm Beach	-80.1069	26.94075	721 NORTHVIEW DR
1346366	Palm Beach	-80.10614	26.940715	709 NORTHVIEW DR
1346368	Palm Beach	-80.10569	26.940717	701 NORTHVIEW DR
1346369	Palm Beach	-80.10514	26.940648	4719 NORTHVIEW DR
1346379	Palm Beach	-80.10755	26.937966	403 DALY DR
1346386	Palm Beach	-80.10399	26.93784	402 PHILADELPHIA DR
1346676	Palm Beach	-80.09464	26.942346	TOWN HALL AVE
1346686	Palm Beach	-80.09456	26.944696	KILLANE DR & LOXAHATCHEE
1346688	Palm Beach	-80.09359	26.944005	PARK ST & LANDS END WAY
1348427	Brevard	-80.60881	28.350622	3435 N ATLANTIC AVE
1353796	Putnam	-81.57303	29.600832	206 FERN ST
1354632	Brevard	-80.69747	28.057505	3091 MICHIGAN ST
1355515	Volusia	-81.06968	29.343288	48 OCEAN CREST DR
1356749	Brevard	-80.75962	28.090322	US HWY 192
1356780	Brevard	-80.81228	28.091887	US HWY 192
1356798	Brevard	-80.81032	28.079337	8055 US HWY 192
1356933	Volusia	-80.902735	28.982892	103 LOUISA DR
1357818	Putnam	-81.58164	29.59975	114 KYTE RD
1358457	Columbia	-82.79023	30.202583	9892 HWY 90
1359057	Indian River	-80.42422	27.617267	825 37TH AV
1359061	Indian River	-80.41076	27.619455	955 24TH AV
1359070	Indian River	-80.41624	27.609435	425 28TH AV
1359710	St. Lucie	-80.36294	27.22243	473 SW MILLARD DR
1360942	Palm Beach	-80.24803	26.696655	12813 13 ST
1360947	Palm Beach	-80.25116	26.69428	13085 PERKINS DR
1360982	Indian River	-80.40283	27.61814	916 18TH AV
1360983	Indian River	-80.40279	27.617702	866 18TH AV
1360985	Indian River	-80.40415	27.622553	1691 11TH PL
1360986	Indian River	-80.40367	27.622565	1671 11TH PL
1360987	Indian River	-80.4031	27.622537	1651 11TH PL
1360993	Indian River	-80.40583	27.62211	20TH AV & 11TH ST
1360994	Indian River	-80.40696	27.623635	2036 12TH ST
1361004	Indian River	-80.40783	27.620825	1026 22ND AV
1361620	Palm Beach	-80.11523	26.558243	7928 OLD MILITARY TRL
1364071	Brevard	-80.69533	28.128835	4301 PINE WOOD DR
1365057	Indian River	-80.48964	27.638062	1965 79TH AV
1365533	St. Lucie	-80.42751	27.491622	3217 BENT PINE DR
1365536	St. Lucie	-80.42678	27.491568	3305 BENT PINE DR
1365537	St. Lucie	-80.42603	27.491535	3313 BENT PINE DR
1366771	St. Johns	-81.28727	29.665042	10010 US 1
1367439	Flagler	-81.19043	29.419393	315 CR 330
1369286	Volusia	-81.12897	29.254288	N TYMBER CREEK RD

ATT00310



## PUBLIC VERSION

NIJNS Ticket Number	County	Latitude	Longitude	Location
1369301	Palm Beach	-80.06239	26.861398	1912 ARDLEY RD
1369322	Flagler	-81.30613	29.502917	2795 CR 13
1374413	Putnam	-81.66262	29.653731	N PALM AVE
1374417	Putnam	-81.66239	29.652589	C/O N PALM AVE & BILL DING AVE
1374427	Putnam	-81.6627	29.652577	C/O N PALM AVE & WEAVER RD
1374485	Putnam	-81.66854	29.648419	ST JOHNS AVE
1376860	Brevard	-80.69143	28.06032	2931 CAVEL ST
1380485	Indian River	-80.43521	27.618503	4731 9TH PL
1389826	Palm Beach	-80.08059	26.450735	646 SW 7TH ST
1390423	Indian River	-80.47982	27.625855	74 AV
1390495	Brevard	-80.81564	28.564833	1205 THOREAU ST
1392941	Indian River	-80.42111	27.624025	3436 12TH ST
1392943	Indian River	-80.42307	27.624452	1236 37TH AV
1392956	Indian River	-80.41406	27.614075	665 27TH AV
1392957	Indian River	-80.41542	27.612648	2795 6TH ST
1392959	Indian River	-80.41656	27.612705	2877 6TH ST
1392963	Indian River	-80.43663	27.62091	4910 10TH ST
1392967	Indian River	-80.43803	27.620353	4950 10TH ST
1392968	Indian River	-80.43845	27.622912	1130 50TH AV
1392970	Indian River	-80.43762	27.623373	4925 12TH ST
1392975	Indian River	-80.41544	27.609977	456 27TH DR
1392978	Indian River	-80.41536	27.612072	2795 6TH ST
1392979	Indian River	-80.41311	27.62356	2677 12TH ST
1393199	Palm Beach	-80.32198	26.747057	17578 46 PL N
1393405	Brevard	-80.81302	28.564808	r/o 930 Rozen Ave
1397598	Volusia	-81.12777	29.266853	1929 LINVILLE RD
1397603	Volusia	-81.12719	29.268342	1906 HENDERSON RD
1397607	Volusia	-81.12735	29.270908	1905 DIMMERS RD
1398431	Brevard	-80.68409	28.074268	2230 WILCOX ST
1398458	Brevard	-80.67549	28.065338	721 LA VETA DR
1401450	Brevard	-80.74774	28.08284	SR 192
1403082	St. Johns	-81.25737	29.779497	6225 OCEAN SHORE BLVD
1405954	Volusia	-81.06963	29.054367	730 COUNTY ROAD 415
1410773	Brevard	-80.61042	28.302534	885 S BREVARD AVE
1414447	Bradford	-82.05148	29.821435	427 71 ST
1421172	Palm Beach	-80.14732	26.681	6513 WALLIS RD
1421174	Palm Beach	-80.14732	26.681	6513 WALLIS RD
1422461	Putnam	-81.52413	29.624938	703 YELVINGTON RD.
1425459	Palm Beach	-80.06286	26.543595	260 NE 16 CT
1425808	Martin	-80.13911	27.04643	8536 MAY TERR
1425809	Martin	-80.1397	27.046435	8516 MAY TERR
1425810	Martin	-80.14098	27.046435	8416 MAY TERR
1425814	Martin	-80.14042	27.045222	8432 SE DUNCAN ST
1425822	Martin	-80.13913	27.045232	8552 SE DUNCAN ST
1425824	Martin	-80.13911	27.044002	8538 SE SHARON ST
1425825	Martin	-80.1404	27.044003	8457 SE SHARON ST
1425828	Martin	-80.12826	27.044755	12754 SE HOBE HILLS DR
1425835	Martin	-80.14938	27.037953	13608 SE FLORA AV
1426872	Palm Beach	-80.73223	26.680271	NW 2ND ST
1426873	Palm Beach	-80.71819	26.667783	NW 2ND ST
1428110	Volusia	-81.12968	29.273973	Airport Rd
1430705	Brevard	-80.71685	28.147819	2630 CLYDESDALE BLVD
1433185	Brevard	-80.80892	28.559463	705 CLEVELAND ST
1433565	Brevard	-80.80575	28.563758	4270 OSCEOLA RD
1434799	Brevard	-80.84564	28.557205	CALLE CORTO
1435068	Brevard	-80.83576	28.5634	2645 DRIFTWOOD DR
1435078	Brevard	-80.83876	28.5636	4290 GROVEWOOD LN
1435145	Brevard	-80.83968	28.566897	2930 MULBERRY DR
1435157	Brevard	-80.8268	28.554687	4835 WORTH AV
1435168	Brevard	-80.83073	28.554073	4840 WALTON AV
1436797	St. Lucie	-80.39817	27.50608	3904 KINGS HWY
1437475	Palm Beach	-80.05754	26.53477	ST HWY 5
1437477	Palm Beach	-80.05734	26.534775	ST HWY 5
1437708	Brevard	-80.82644	28.554342	4855 WORTH AV
1437718	Brevard	-80.83075	28.55447	4820 WALTON AVE
1438364	Brevard	-80.80681	28.563312	r/o 4290 ALPINE LN
1438370	Brevard	-80.80784	28.561068	4445 ABBOT AV
1438371	Brevard	-80.80778	28.561883	4395 ABBOT AV
1438376	Brevard	-80.80457	28.558848	350 WILLOW ST
1438377	Brevard	-80.8051	28.559538	4480 ELLIS CIR
1438388	Brevard	-80.80122	28.578482	130 SEMINOLE AV
1438396	Brevard	-80.80084	28.576925	123 BERMUDA ST

ATT00311



## PUBLIC VERSION

NIUNS Ticket Number	County	Latitude	Longitude	Location
1438632	Brevard	-80.80186	28.58417	2700 US1
1439577	Indian River	-80.40184	27.592651	20TH AVE SW
1439584	Indian River	-80.40184	27.591444	20TH AVE SW
1439605	Indian River	-80.40604	27.594898	2175 21ST CT SW
1439609	Indian River	-80.40604	27.595438	440 21ST CT SW
1439613	Indian River	-80.40603	27.595999	420 21ST CT SW
1439614	Indian River	-80.40603	27.59655	380 21ST CT SW
1439616	Indian River	-80.40603	27.5971	350 21ST CT SW
1439618	Indian River	-80.40602	27.597643	330 21ST CT SW
1439718	Brevard	-80.70069	28.179122	4406 TURTLE MOUND RD
1439722	Brevard	-80.70089	28.168668	4344 COUNTRY RD
1439724	Brevard	-80.70174	28.169722	4344 COUNTRY RD
1439769	Brevard	-80.69939	28.13199	1560 JOHN RODES BLV
1441299	Palm Beach	-80.14457	26.695945	1221 FERNLEA DR
1441302	Palm Beach	-80.14457	26.695054	1191 FERNLEA DR
1441405	Brevard	-80.80398	28.587635	145 JACKSON ST
1441549	Martin	-80.13193	27.068973	SE KINGSLEY ST
1441575	Martin	-80.13706	27.045193	8682 SE DUNCAN ST
1442621	Volusia	-81.12768	29.273971	1920 Airport Road
1442669	Volusia	-81.12934	29.271285	267 North Tymber Creek Road
1442684	Volusia	-81.12931	29.270498	251 North Tymber Creek Road
1444111	Martin	-80.12858	27.044722	12754 SE HOBE HILLS DR
1451539	Brevard	-80.69347	27.919433	a/f Kimberly Rd & MADDEN AVE
1451708	St. Johns	-81.27823	29.851873	611 11th Street
1453076	Brevard	-80.80216	28.572475	261 CORONADO BLVD
1453083	Brevard	-80.8089	28.584113	r/o 640 SUNRISE DR
1454775	Palm Beach	-80.06684	26.545935	1800 N SEACREST BLVD
1455354	Volusia	-81.06484	29.23179	1295 10TH ST
1457838	Palm Beach	-80.06066	26.720527	800 DOUGLASS AVE
1457840	Palm Beach	-80.06066	26.720426	800 DOUGLASS AVE
1457865	Palm Beach	-80.05688	26.720982	603 8TH ST
1457866	Palm Beach	-80.0569	26.721147	915 N ROSEMARY AVE
1457869	Palm Beach	-80.05686	26.72165	1001 N ROSEMARY AVE
1457870	Palm Beach	-80.05685	26.722072	1007 N ROSEMARY AVE
1457874	Palm Beach	-80.05682	26.722845	1117 N ROSEMARY AVE
1458420	St. Lucie	-80.35779	27.308062	382 SW LAKEHURST DR
1458441	St. Lucie	-80.3545	27.308069	272 SW LAKEHURST DR
1458484	St. Lucie	-80.35012	27.311717	780 SW AIROSO BLVD
1460369	Brevard	-80.69394	28.27067	5050 KORBIN AVE
1460508	Martin	-80.12957	27.063932	11305 SE GOMEZ AVE
1460510	Martin	-80.1295	27.063744	11555 SE GOMEZ AVE
1460512	Martin	-80.12942	27.063568	11550 SE GOMEZ AVE
1460521	Martin	-80.12973	27.064237	11305 SE GOMEZ AVE
1460549	Martin	-80.13168	27.068735	11111 SE GOMEZ AVE
1460553	Martin	-80.13178	27.068984	9104 SE KINGSLEY ST
1460555	Martin	-80.132	27.069486	9197 SE MYSTIC COVE TER
1460558	Martin	-80.13204	27.06958	9197 SE MYSTIC COVE TER
1460561	Martin	-80.13213	27.069778	9185 SE MYSTIC COVE TER
1460563	Martin	-80.13229	27.07015	9173 SE MYSTIC COVE TER
1460565	Martin	-80.13235	27.070276	9161 SE MYSTIC COVE TER
1460566	Martin	-80.13256	27.070777	9020 SE YACHT CLUB CIR
1460583	Martin	-80.1346	27.075464	10350 SE JUPITER NARROWS DR
1460593	Martin	-80.13499	27.076382	10390 SE JUPITER NARROWS DR
1460609	Martin	-80.13642	27.07967	10050 SE OSPREY POINTE DR
1460610	Martin	-80.13654	27.07996	10050 SE OSPREY POINTE DR
1461062	Brevard	-80.80169	28.572545	249 CORONADO BLVD
1461067	Brevard	-80.80025	28.572427	208 PINEDO DR
1461088	St. Johns	-81.25826	29.77931	6231 COSTANERO RD.
1461119	St. Johns	-81.25541	29.77498	6400 BROWARD ST.
1464067	Putnam	-81.5969	29.47185	147 MARLIN RD
1464108	Putnam	-81.60293	29.469918	188 MARLIN RD
1464110	Putnam	-81.60376	29.469915	206 MARLIN RD
1464120	Putnam	-81.60618	29.469855	219 MARLIN RD
1464124	Putnam	-81.60742	29.4698	228 MARLIN RD
1465303	Brevard	-80.81743	28.564832	1360 THOREAU ST
1470701	St. Lucie	-80.37789	27.369012	5255 NW MILNER DR
1470702	St. Lucie	-80.37738	27.36863	5237 NW MILNER DR
1470718	St. Lucie	-80.37356	27.36801	5416 NW MILNER DR
1471649	Putnam	-81.578	29.60238	CENTRAL AVE
1472905	Brevard	-80.68181	27.941017	416 OSMOSIS DR
1473256	Brevard	-80.68264	27.931143	438 FELTON ST
1473346	Brevard	-80.6879	27.928548	a/f 2766 FLEMING AVE

ATT00312



## PUBLIC VERSION

NJUNS Ticket Number	County	Latitude	Longitude	Location
1474862	Flagler	-81.27079	29.481835	CR 13
1474935	St. Lucie	-80.37565	27.318168	
1474940	St. Lucie	-80.37638	27.318085	ST LUCIE BLV
1475027	St. Lucie	-80.37228	27.310012	849 SW BILTMORE ST
1477667	St. Johns	-81.31415	29.78798	R/O 221 DEPORTIVO DR.
1477668	St. Johns	-81.31412	29.78729	R/O 237 DEPORTIVO DR.
1484364	Indian River	-80.44611	27.712733	6545 58TH AVE
1484365	Indian River	-80.44613	27.710195	58TH AVE
1484369	Indian River	-80.44621	27.704655	58TH AVE
1484375	Indian River	-80.44928	27.704651	61ST ST
1485411	Brevard	-80.68996	28.031777	282 Emerson Dr
1485769	Brevard	-80.70008	28.082567	1655 JOHN RODES BLVD
1485786	Brevard	-80.68542	28.070195	2355 BRANDON AV;
1485789	Brevard	-80.68473	28.069428	2425 GREEN ST
1485791	Brevard	-80.67356	28.068413	3100 MILWAUKEE AV
1489478	Indian River	-80.44732	27.612715	58TH AV
1494351	Putnam	-81.66992	29.478064	OAK ST
1494417	Putnam	-81.67198	29.482259	CR 309
1494444	Putnam	-81.67239	29.485998	CR 309
1495100	Brevard	-80.80371	28.574988	3555 HOPKINS AV
1495542	St. Lucie	-80.37596	27.523102	4900 TREE TOP TRL
1495553	St. Lucie	-80.39819	27.501458	KINGS HWY
1495556	St. Lucie	-80.3981	27.512417	4180 KINGS HWY
1495597	Brevard	-80.77156	28.36663	STRATFORD DR
1498903	Indian River	-80.44543	27.719168	69th ST
1500715	Brevard	-80.77137	28.382888	RANGE RD
1505592	Palm Beach	-80.08274	26.782495	1695 N 25TH CT
1505755	Brevard	-80.78441	28.091965	SR 192
1507925	Martin	-80.13798	27.046432	8636 MAY TERR
1508739	Palm Beach	-80.11189	26.643788	2270 S MILITARY TRL
1508743	Palm Beach	-80.11194	26.643388	4454 ANNA LN
1508840	Palm Beach	-80.09314	26.637482	212 GREENBRIER DR
1510432	Brevard	-80.79983	28.56068	4450 MT VERNON AV
1510468	St. Lucie	-80.40779	27.339322	NW TOPAZ WAY
1510470	St. Lucie	-80.40857	27.339118	NW TOPAZ WAY
1510774	Brevard	-80.81652	28.566328	4115 LEJUNE AV
1510776	Brevard	-80.8162	28.564805	1230 THOREAU ST
1510845	Brevard	-80.77137	28.366628	RANGE RD
1513080	Indian River	-80.41289	27.615118	735 26TH AV
1513084	Palm Beach	-80.10042	26.583972	420 CHEYENNE DR
1523577	Indian River	-80.48354	27.632363	16TH MANOR
1523579	Indian River	-80.48344	27.633312	16TH MANOR
1529144	Palm Beach	-80.12585	26.566383	SW COR HYPOLUXO FARMS RD
1533457	Brevard	-80.75089	28.365755	WILSON RD AND PALM AV
1534292	Indian River	-80.44673	27.711842	5810 65TH ST
1534347	Indian River	-80.44868	27.711855	65TH ST
1534348	Indian River	-80.44905	27.711857	65TH ST
1534356	Indian River	-80.43493	27.711872	65TH ST
1537638	Brevard	-80.76088	28.374928	1402 R/O COLLEGE AV
1538064	Palm Beach	-80.1308	26.589933	Lantana and Cadillac
1538105	Palm Beach	-80.13068	26.593777	5644 Cadillac Dr
1539677	Brevard	-80.77467	28.368327	902 CANAL DR
1539682	Brevard	-80.7737	28.368347	2536 COCONUT DR
1539687	Brevard	-80.77322	28.368352	2526 COCOANUT DR
1540271	Brevard	-80.6418	28.153525	1325 F/O HIAWATHA ST
1540279	Brevard	-80.64901	28.169252	1710 DIXIE WY
1540504	Seminole	-81.27555	28.794327	802 R/O WEST 20TH STREET
1541263	Volusia	-81.08284	29.151067	
1541264	Volusia	-81.08274	29.150672	
1541265	Volusia	-81.08251	29.150422	
1541267	Volusia	-81.08225	29.150097	
1541354	Volusia	-81.07868	29.142653	
1541439	Volusia	-81.07449	29.130123	
1541538	Volusia	-81.0931	29.127872	
1545469	Palm Beach	-80.2839	26.688687	15045 COLLECTING CANAL RD
1555194	Brevard	-80.75824	28.374947	1790 R/O DIXON BV, FIELD
1555848	Brevard	-80.64843	28.172152	300 LIVE OAK LN
1555856	Brevard	-80.64987	28.172133	316 LIVE OAK LN
1555894	Brevard	-80.65568	28.171647	2017 POST RD
1556347	Palm Beach	-80.15896	26.440142	TUSCANY
1562559	St. Lucie	-80.51584	27.264875	HENNIS AV
1563213	Seminole	-81.27153	28.804202	

ATT00313



## PUBLIC VERSION

<i>NIJNS Ticket Number</i>	<i>County</i>	<i>Latitude</i>	<i>Longitude</i>	<i>Location</i>
1566530	St. Johns	-81.56283	30.046903	3865 W COUNTY ROAD 210
1566532	St. Johns	-81.61135	30.066923	1405 ROBERTS RD
1566566	St. Johns	-81.55656	30.047417	3703 W COUNTY ROAD 210
1567382	Volusia	-81.06751	29.042706	UNK TOMOKA FARMS RD
1569394	Flagler	-81.3838	29.423562	755 CR 2006
1569398	Flagler	-81.3877	29.422358	977 CR 2006
1569399	Flagler	-81.36847	29.42343	160 CR 2006
1580466	Brevard	-80.74785	28.357925	1222 LAKE DR
1583704	Palm Beach	-80.14755	26.516352	JOG PALM DR AND JOG RD
1583929	Martin	-80.11675	26.986892	10205 COUNTY LINE RD
1583934	Martin	-80.16369	27.037775	13697 SE POWERLINE AVE
1583939	Martin	-80.11696	26.985692	10205 COUNTY LINE RD
1583943	Martin	-80.16007	27.036137	7000 SE 138 ST
1583949	Martin	-80.16349	27.037763	13697 SE POWERLINE AVE
1586688	Palm Beach	-80.14622	26.414008	JOG RD, E side of
1586697	Palm Beach	-80.14627	26.415238	JOG RD, E side of
1588574	Indian River	-80.45699	27.741222	81st St.
1588651	Indian River	-80.45411	27.741245	81st St.
1591488	Palm Beach	-80.14586	26.453948	W ATLANTIC AVE
1591489	Palm Beach	-80.14598	26.453962	W ATLANTIC AVE
1595826	Indian River	-80.51139	27.766494	SR 510 200
1597117	Flagler	-81.20197	29.616108	3 SEMINOLE AVE
1597121	Flagler	-81.19279	29.617252	6 JOHNSON BEACH WAY
1597734	Brevard	-80.64686	28.171762	4007 N HIGHWAY 1
1597738	Brevard	-80.65488	28.18776	4865 N HIGHWAY 1
1597741	Brevard	-80.6561	28.189545	4915 N HIGHWAY 1
1597768	Brevard	-80.67079	28.224823	6597 N HIGHWAY 1
1598562	Palm Beach	-80.11189	26.643788	2270 S MILITARY TRL
1598563	Palm Beach	-80.11194	26.643388	4454 ANNA LN
1598577	Palm Beach	-80.1089	26.642867	4281 FOREST LN
1598594	Palm Beach	-80.09314	26.637482	212 GREENBRIER DR
1599107	Brevard	-80.58998	27.873368	1699 MICCO RD
1601135	Volusia	-81.0374	29.247679	1100 RIVERSIDE DR
1611182	Indian River	-80.38632	27.741745	A1A
1611186	Indian River	-80.38661	27.74236	A1A
1611191	Indian River	-80.38696	27.74305	A1A
1611203	Indian River	-80.38981	27.748537	A1A
1611209	Indian River	-80.39038	27.749707	A1A
1611211	Indian River	-80.39062	27.750118	A1A
1611212	Indian River	-80.39079	27.750475	A1A
1611213	Indian River	-80.39099	27.750845	A1A
1611215	Indian River	-80.39119	27.75123	A1A
1611224	Indian River	-80.3936	27.755313	A1A
1611254	Indian River	-80.39649	27.759668	A1A
1612913	Palm Beach	-80.13034	26.932681	Lost Villas Bush Rd
1612923	Palm Beach	-80.13116	26.932044	6330 Indiantown Rd
1612926	Palm Beach	-80.1319	26.932194	6547 N Chasewood T13
1613019	Palm Beach	-80.13181	26.932618	Chasewood Plaza
1613027	Palm Beach	-80.13183	26.933049	Chasewood Plaza
1613029	Palm Beach	-80.13186	26.93343	Chasewood Plaza
1613031	Palm Beach	-80.13284	26.933578	Jupiter Water Plant
1613034	Palm Beach	-80.13351	26.933658	Jupiter Water Plant
1615142	Indian River	-80.4479	27.668475	41ST
1617550	Indian River	-80.48011	27.631737	74 AV ON 16 ST
1622063	Indian River	-80.43067	27.675312	45 ST (1ST POLE W/O 43 CT
1622076	Indian River	-80.4565	27.682642	6345 49 ST (1ST POLE E/O
1622081	Indian River	-80.41957	27.678722	3305 A/F 47 ST
1622093	Indian River	-80.42216	27.675673	4565 36 AV (S/O HOUSE)
1622121	Indian River	-80.4628	27.700715	5875 66 AV (FRONT YARD)
1625914	Palm Beach	-80.17131	26.351938	22860 Windsor Wood CT
1626052	Palm Beach	-80.08405	26.653897	PRAIRIE RD / CHEROKEE CT
1626058	Palm Beach	-80.08728	26.649462	1880 S CONGRESS AV
1626065	Palm Beach	-80.08945	26.648253	3062 FLOWEVA RD
1628601	Volusia	-81.06879	29.09716	TOMOKA FARMS RD.
1628654	Volusia	-81.06837	29.088578	TOMOKA FARMS RD.
1628657	Volusia	-81.06837	29.088192	TOMOKA FARMS RD.
1629541	Palm Beach	-80.08832	26.634082	3219 ALICE DR
1629561	Palm Beach	-80.08472	26.633999	3001 ALICE DR
1629779	Indian River	-80.47755	27.67356	7275 45 ST
1640769	Palm Beach	-80.14921	26.671675	406 ELAINE RD
1640809	Indian River	-80.39911	27.764397	A1A
1640813	Indian River	-80.39948	27.76517	A1A

ATT00314



## PUBLIC VERSION

NUJNS Ticket Number	County	Latitude	Longitude	Location
1640814	Indian River	-80.39979	27.765813	A1A
1640817	Indian River	-80.4007	27.767573	A1A
1640820	Indian River	-80.4012	27.768582	A1A
1640823	Indian River	-80.40196	27.770082	A1A
1640860	Indian River	-80.4137	27.792422	A1A
1642096	St. Lucie	-80.43992	27.445039	445 Campbell Rd
1642102	St. Lucie	-80.43982	27.446494	201 Campbell Rd
1644017	Indian River	-80.44555	27.662493	5745 39 ST
1644044	Flagler	-81.19279	29.590528	SR AIA
1645381	Indian River	-80.4628	27.699457	5875 66 AV
1647168	Palm Beach	-80.1156	26.587112	6091 61ST ST S
1650694	Palm Beach	-80.07094	26.882232	14011 PARADISE POINT RD
1650695	Palm Beach	-80.07138	26.882275	14011 PARADISE POINT RD
1650697	Palm Beach	-80.07165	26.88229	2561 OLD DONALD ROSS RD
1650730	Palm Beach	-80.05992	26.861305	1768 ARDLEY RD
1652329	St. Johns	-81.53077	29.989223	1 POLE SE OF LOC 220
1653703	Martin	-80.17289	27.103875	8240 SE SWEET BAY AV
1654689	Palm Beach	-80.09095	26.544794	N Congress Av
1654742	Palm Beach	-80.09022	26.550022	N Congress Av
1656933	Volusia	-81.19594	28.890325	2560 India Boulevard
1672792	Martin	-80.10524	26.970772	19343 Southeast County Line Roa
1676368	Brevard	-80.65002	27.987422	499 ALESIO AVE
1676517	Brevard	-80.66297	27.987295	3070 JUPITER BLVD
1676543	Brevard	-80.67834	27.98738	2556 JUPITER BLVD
1676545	Brevard	-80.67924	27.98737	TREEMONT AVE & JUPITER BL
1676547	Brevard	-80.67983	27.98738	500 TREEMONT AVE
1676552	Brevard	-80.68165	27.987355	507 WHITEHALL AVE
1676555	Brevard	-80.68259	27.987348	502 WHITEHALL AVE
1676559	Brevard	-80.68352	27.987388	TROY RD & JUPITER BLVD
1676561	Brevard	-80.68394	27.987338	TROY RD & JUPITER BLVD
1676572	Brevard	-80.68703	27.98731	2270 JUPITER BLVD
1676577	Brevard	-80.68841	27.98731	c/o Jupiter Blvd & Garvey Rd
1676578	Brevard	-80.68895	27.98733	GARVEY RD & JUPITER BLVD
1676579	Brevard	-80.68976	27.987328	797 BRYANT RD
1676581	Brevard	-80.69021	27.987407	798 BRYANT RD
1676583	Brevard	-80.69073	27.987578	598 TOPEKA RD
1676586	Brevard	-80.69116	27.98781	TOPEKA RD & JUPITER BLVD
1676587	Brevard	-80.69154	27.988077	2158 JUPITER BLVD
1676590	Brevard	-80.69188	27.988392	2138 JUPITER BLVD
1676593	Brevard	-80.69234	27.988908	2118 JUPITER BLVD
1676595	Brevard	-80.69261	27.989253	2098 JUPITER BLVD
1676596	Brevard	-80.69293	27.989602	2078 JUPITER BLVD
1676598	Brevard	-80.69379	27.99067	2018 JUPITER BLVD
1676657	Palm Beach	-80.06728	26.541763	1490 NW 1ST ST
1678141	Palm Beach	-80.1156	26.642883	2364 SUNSET DR
1678145	Palm Beach	-80.13672	26.642982	2380 SHERWOOD FOREST BLV
1678146	Palm Beach	-80.13671	26.6432	23680 SHERWOOD FOREST BLV
1678521	Palm Beach	-80.65848	26.813127	771 E 7TH ST
1678531	Palm Beach	-80.65979	26.813127	663 E 7TH ST
1678535	Palm Beach	-80.66142	26.813152	688 S BARFIELD HWY
1678538	Palm Beach	-80.66201	26.812867	468 E 7TH ST
1678553	Palm Beach	-80.66323	26.812838	346 E 7TH ST
1678554	Palm Beach	-80.66396	26.812833	230 E 7TH ST
1678556	Palm Beach	-80.66446	26.812972	198 E 7TH ST
1678561	Palm Beach	-80.66554	26.813788	S LAKE AVE & MCCLURE RD
1678562	Palm Beach	-80.66566	26.814048	S LAKE AVE & MCCLURE RD
1678563	Palm Beach	-80.66573	26.814338	S LAKE AVE & MCCLURE RD
1678566	Palm Beach	-80.66568	26.814835	S LAKE AVE & MCCLURE RD
1678582	Palm Beach	-80.66639	26.81294	707 MCCLURE RD
1678583	Palm Beach	-80.66619	26.813122	W 7TH ST & MCCLURE RD
1678587	Palm Beach	-80.66613	26.813183	W 7TH ST & MCCLURE RD
1678589	Palm Beach	-80.66595	26.813343	W 7TH ST & MCCLURE RD
1678647	Palm Beach	-80.66746	26.81654	298 W DR MARTIN LUTHER KING
1678649	Palm Beach	-80.6676	26.81654	301 W 5TH TER
1678653	Palm Beach	-80.66688	26.816527	230 W DR MARTIN LUTHER KING
1681703	Martin	-80.28532	27.234658	NW BAY COLONY DR/NW BRITT
1682585	Brevard	-80.62702	27.989652	COMMUNITY COLLEGE PKWY
1682664	Brevard	-80.63469	27.986608	SAN FILIPPO DR
1683122	Indian River	-80.46595	27.77688	SHUMAN DR
1683239	Brevard	-80.76458	28.408097	620 S. INDUSTRY RD
1683880	St. Lucie	-80.36086	27.463477	3508 AVE N
1686232	Brevard	-80.74174	28.35814	923 FERN AV

ATT00315



## PUBLIC VERSION

NJUNS Ticket Number	County	Latitude	Longitude	Location
1686239	Brevard	-80.74216	28.358098	940 PEACHTREE ST
1689852	Palm Beach	-80.11558	26.643457	2339 SUNRISE DR
1689877	Palm Beach	-80.11842	26.646028	2135 E CAROL CIR
1693982	Brevard	-80.60922	28.305835	701 S ORLANDO
1696486	Palm Beach	-80.13898	26.514852	El Clair Ranch Road
1696494	Palm Beach	-80.139	26.515528	El Clair Ranch Road
1702503	Brevard	-80.75553	28.404158	U S 1 AND BEAU GESTE RD
1702646	Volusia	-81.05217	29.316552	1010 OCEAN SHORE BLVD
1702707	Volusia	-81.04919	29.310473	WEDGEWOOD CIR
1702838	Volusia	-81.04497	29.302273	421 A1A
1702848	Volusia	-81.0446	29.3016	402 OCEANSHORE BLVD
1702849	Volusia	-81.04428	29.300885	A1A #100 S/O NEPTUNE AV
1702951	Volusia	-81.04983	29.299138	NEPTUNE AV NEC N HALIFAX
1704938	Brevard	-80.68422	27.961097	FALLS CHURCH ST SW
1705514	Putnam	-81.55755	29.707565	191 FEDERAL POINT RD.
1706625	Brevard	-80.64864	27.98625	1964 EMERSON DR SE
1706647	Brevard	-80.64866	27.991238	1744 EMERSON DR SE
1706669	Brevard	-80.64867	27.994708	1612 EMERSON DR SE
1706692	Brevard	-80.64868	27.99913	1490 EMERSON DR
1706694	Brevard	-80.64871	27.999528	1480 EMERSON DR
1706696	Brevard	-80.64867	27.999982	1460 EMERSON DR
1706699	Brevard	-80.64863	28.000505	1440 EMERSON DR
1706701	Brevard	-80.64865	28.000932	1430 EMERSON DR
1706705	Brevard	-80.64863	28.001358	1400 EMERSON DR
1706707	Brevard	-80.64847	28.001953	1370 EMERSON DR
1706710	Brevard	-80.64816	28.002493	1350 EMERSON DR
1708697	St. Lucie	-80.42633	27.338143	2140 NW RESERVE PARK TRCE
1713453	Martin	-80.19938	27.142053	51200 SE EBBTIDE AVE
1715953	Volusia	-81.0634	29.301708	N BEACH ST AND SANCHEZ AV
1716853	Palm Beach	-80.66658	26.820585	245 W 3RD ST
1716855	Palm Beach	-80.66655	26.820757	3RD ST & RARDIN AVE
1716859	Palm Beach	-80.66655	26.821045	W 3RD ST & RARDIN AVE
1716861	Palm Beach	-80.66653	26.821312	W 3RD ST & RARDIN AVE
1716872	Palm Beach	-80.66659	26.822332	181 RARDIN AVE
1716927	Palm Beach	-80.6618	26.82352	124 CYPRESS AVE
1716934	Palm Beach	-80.6618	26.822435	190 CYPRESS AVE
1716935	Palm Beach	-80.66182	26.822017	462 E 2ND ST
1716938	Palm Beach	-80.66182	26.821522	232 CYPRESS AVE
1716941	Palm Beach	-80.66182	26.82142	240 CYPRESS AVE
1716943	Palm Beach	-80.66183	26.821165	260 CYPRESS AVE
1716946	Palm Beach	-80.66179	26.820913	272 CYPRESS AVE
1716950	Palm Beach	-80.66182	26.820612	272 CYPRESS AVE
1716960	Palm Beach	-80.66065	26.823847	556 E 1ST ST
1716991	Palm Beach	-80.66132	26.818003	407 S BARFIELD HWY
1717006	Palm Beach	-80.66133	26.816097	515 S BARFIELD HWY
1717009	Palm Beach	-80.66135	26.815153	565 S BARFIELD HWY
1717068	Palm Beach	-80.66948	26.820092	278 PARKVIEW CT
1717107	Palm Beach	-80.66948	26.820373	272 PARKVIEW CT
1717126	Palm Beach	-80.66978	26.821803	485 W MAIN ST
1717167	Palm Beach	-80.66657	26.822324	181 RARDIN AVE
1718177	Seminole	-81.26688	28.778618	100-198 East 27th Street
1718181	Seminole	-81.26729	28.778627	100 East 27th Street
1718183	Seminole	-81.26774	28.778663	100 East 27th Street
1718190	Seminole	-81.26808	28.778647	112-164 West 27th Street
1718192	Seminole	-81.26854	28.778652	166-198 West 27th Street
1718200	Seminole	-81.27093	28.778645	2638 South Elm Avenue
1718235	Seminole	-81.27544	28.778088	2700-3026 U.S 17
1718243	Seminole	-81.27593	28.777367	2706 South Orlando Drive
1719435	Brevard	-80.80978	28.56586	4200 THOR AV
1719438	Brevard	-80.80987	28.560588	775 DELMAR CT
1719440	Brevard	-80.8098	28.567027	4045 JUPITER AV
1719442	Brevard	-80.8098	28.567848	780 OLEANDER PL
1719443	Brevard	-80.80867	28.56224	4370 ABBOT AV
1719446	Brevard	-80.80981	28.566833	4045 JUPITER AV
1719449	Brevard	-80.80913	28.561025	750 DELMAR CT
1719451	Brevard	-80.80811	28.564307	635 KNOX MCRAE DR
1720611	St. Johns	-81.32247	29.82755	3575 US1
1722299	Brevard	-80.6455	28.00982	c/o AMERICANA BLVD & Emerson Dr
1722360	Brevard	-80.65282	28.00988	698 AMERICANA BLVD
1722362	Brevard	-80.65227	28.009903	722 AMERICANA BLVD
1722403	Brevard	-80.64806	28.00987	722 AMERICANA BLVD
1731882	Brevard	-80.6325	28.126798	1221 JASMINE ST

ATT00316



## PUBLIC VERSION

NJUNS Ticket Number	County	Latitude	Longitude	Location
1731883	Brevard	-80.63216	28.120907	890 ADGER SMITH LN
1734458	Volusia	-80.85982	28.864183	287 W Halifax Ave
1734556	Volusia	-80.8513	28.865508	123 US 1
1742986	Palm Beach	-80.06539	26.402342	4105 S Ocean Blvd
1742995	Palm Beach	-80.06565	26.399617	4221 S Ocean Blvd
1742996	Palm Beach	-80.06572	26.399368	4301 S Ocean Blvd
1743026	Palm Beach	-80.06634	26.395163	4515 S Ocean Blvd
1743538	Flagler	-81.22329	29.515088	WHITEVIEW PKWY AND BELLE
1744363	St. Lucie	-80.37321	27.22668	SW PORT ST LUCIE BLVD & S
1745535	Flagler	-81.11445	29.451683	F/O 2404 S CENTRAL AVE
1746162	St. Lucie	-80.3101	27.245187	SE Monte Vista St and W o
1746169	St. Lucie	-80.31009	27.246012	SE Monte Vista St and W o
1746170	St. Lucie	-80.31008	27.246433	SE Monte Vista St and W o
1746171	St. Lucie	-80.3101	27.246822	SE Monte Vista St and W o
1746173	St. Lucie	-80.31006	27.24723	SE Monte Vista St and W o
1746174	St. Lucie	-80.31008	27.247668	SE Monte Vista St and W o
1746177	St. Lucie	-80.31029	27.248625	SE Monte Vista St and W o
1746178	St. Lucie	-80.31034	27.249033	SE Monte Vista St and W o
1746180	St. Lucie	-80.31035	27.249423	SE Monte Vista St and W o
1746181	St. Lucie	-80.31026	27.249813	SE Monte Vista St and W o
1746183	St. Lucie	-80.31006	27.250413	SE Monte Vista St and W o
1746184	St. Lucie	-80.31006	27.250853	SE Monte Vista St and W o
1746185	St. Lucie	-80.31005	27.251287	SE Monte Vista St and W o
1750152	St. Lucie	-80.35936	27.467107	R/O 3404 AVE R (1 POLE E/O BUILDIN
1751104	Brevard	-80.68816	27.992414	WALMSLEY ST ON GARVEY RD
1751133	Brevard	-80.68817	27.996488	WHITE CLOUD ST ON GARVEY
1751141	Brevard	-80.68817	27.9972	TONI ST AND GARVEY RD
1751147	Brevard	-80.68813	27.99881	MALABAR RD ON GARVEY RD
1751204	Brevard	-80.6962	27.999113	WHITE RD ON MALABAR RD
1751212	Brevard	-80.69682	27.999117	WHITE RD ON MALABAR RD
1751735	Martin	-80.1682	27.105933	R/O 8119 CAMELLIA DR
1752634	Palm Beach	-80.06261	26.732623	EAST PKWY AND 20TH ST
1752647	Palm Beach	-80.06141	26.732617	NE C/O 1010 20TH ST
1752650	Palm Beach	-80.06114	26.73259	20TH AND TAMARIND
1754916	Volusia	-81.17879	28.854275	Doyle Rd, N side of
1755083	Volusia	-81.19781	28.859858	Doyle Rd, N side of
1755183	Volusia	-81.19644	28.871228	Sheyrl Dr, 1 Pole North o
1755238	Volusia	-81.18747	28.854492	112 S Courtland Blvd, NE C/O
1756260	Flagler	-81.22442	29.50928	RAE DR
1756462	Flagler	-81.21994	29.494712	BELLE TERRE PKWY
1757421	Palm Beach	-80.14718	26.596323	N/E/C/O JOG RD. & BRENTWO
1761286	Brevard	-80.76686	28.40387	TRI CITY AV FROM GREENSBO
1761350	Volusia	-80.84292	28.831167	741 US 1
1763608	Brevard	-80.64685	28.169365	F/O 1616 DIXIE WY
1764219	Palm Beach	-80.05936	26.73253	C/O DIVISION AND 20TH ST
1764267	Palm Beach	-80.05874	26.723663	SE C/O 709 11TH ST
1764604	Brevard	-80.65472	28.017803	800 SEPTMEMBER AVE R/O
1764612	Brevard	-80.65713	28.017858	603 HURST RD
1764614	Brevard	-80.65778	28.017767	EMERSON DR NE 215' N/O HU
1764617	Brevard	-80.65819	28.017897	EMERSON DR NE 340' N/O HU
1764618	Brevard	-80.6586	28.01808	EMERSON DR NE 505' N/O HU
1764621	Brevard	-80.65912	28.018535	730 EMERSON DR NE
1764625	Brevard	-80.65962	28.018992	720 EMERSON DR NE
1764645	Brevard	-80.66056	28.021922	670 EMERSON DR NE N/O
1765804	Martin	-80.12825	27.060745	SE SHELL AV (3RD POLE S/O
1765862	Brevard	-80.79306	28.463493	F/O 6003 ARIES ST
1765892	Brevard	-80.62239	28.118112	F/O 668 BANYAN DR
1771802	Putnam	-81.58053	29.601201	KYLE RD ON SR-100
1771815	Putnam	-81.57816	29.600516	KYLE RD ON SR-100
1771829	Putnam	-81.57565	29.600021	SAN MATEO RD ON E STATE H
1771894	Putnam	-81.57936	29.602669	OLD SAN MATEO RD ON CENTR
1774571	St. Lucie	-80.37236	27.222416	SW PSL BLVD & HAMBERLAND
1777278	Brevard	-80.64876	28.130427	1400 EAU GALLEE BLVD
1782981	Brevard	-80.86492	28.667533	R/O 2529 PINE AVE ON SPRUCE ST
1785301	Brevard	-80.74666	28.34733	903 GEORGIA AVE
1789113	Brevard	-80.63809	28.078503	1001 W NEW HAVEN AVE
1789153	Brevard	-80.64127	28.078357	1185 W NEW HAVEN AVE
1789157	Brevard	-80.64126	28.079612	56 NW IRWIN AVE
1789165	Brevard	-80.64372	28.07865	1355 W NEW HAVEN AVE
1789167	Brevard	-80.64411	28.078772	1385 W NEW HAVEN AVE
1789212	Brevard	-80.65306	28.078755	1955 W NEW HAVEN AVE
1791822	Volusia	-80.98795	29.13712	F/O 409 ORANGE AVE

ATT00317



## PUBLIC VERSION

<i><b>NUUNS Ticket Number</b></i>	<i><b>County</b></i>	<i><b>Latitude</b></i>	<i><b>Longitude</b></i>	<i><b>Location</b></i>
1791834	Volusia	-80.98728	29.138418	F/O 301 OAK ST
1791877	Volusia	-80.96023	29.13584	F/O 3903 S ATLANTIC AVE
1792731	Brevard	-80.77799	28.479045	R/O 991 BARCLAY DR
1792749	Brevard	-80.776	28.479077	R/O 1007 BARCLAY DR
1792899	Palm Beach	-80.14359	26.679862	128 SUNBEAM DR
1794588	Brevard	-80.78431	28.469917	F/O 6420 WEIN LN
1794898	Brevard	-80.74717	28.39371	R/O 335 BELLAIRE DR
1794907	Brevard	-80.74471	28.388548	R/O 232 BERKSHIRE RD
1794912	Brevard	-80.74438	28.388558	R/O 219 BROADVIEW DR
1794913	Brevard	-80.74361	28.388603	R/O 207 BROADVIEW DR
1794930	Brevard	-80.73832	28.370893	805 CRESTVIEW RD, MH PARK, R/
1794933	Brevard	-80.73823	28.37173	805 CRESTVIEW RD, MH PARK, R/
1795745	Palm Beach	-80.09536	26.701106	F/O 1608 SEMINOLE BLVD
1795750	Palm Beach	-80.09534	26.701435	3526 HIAWATHA AVE
1795753	Palm Beach	-80.09533	26.701853	SEMINOLE N/O HIAWATHA AV
1795756	Palm Beach	-80.09532	26.702186	NOKOMIS & SEMINOLE S/E/C
1795759	Palm Beach	-80.09529	26.702617	F/O 1420 SEMINOLE BLVD
1795761	Palm Beach	-80.09533	26.702794	120' S/O WESTGATE AVE ON
1795799	Palm Beach	-80.09526	26.704191	NE C/O CHEROKEE AVE AND S
1796589	Volusia	-81.06789	29.060395	2nd. POLE PAST HL AINSLEY
1796591	Volusia	-81.06782	29.061037	3rd. POLE PAST HL AINSLEY
1796627	Volusia	-81.06795	29.066612	LUDLOW BLVD. & TOMOLA FAR
1796792	Volusia	-81.06823	29.080773	13th POLE NORTH OF SPRUCE
1796796	Volusia	-81.06828	29.081067	14th POLE NORTH OF SPRUCE
1796981	Martin	-80.14325	27.078828	PETTWAY ST 460' E/O FED H
1796984	Martin	-80.14261	27.079015	8384 SE PETTWAY ST
1796988	Martin	-80.14178	27.079355	8314 SE PETTWAY ST
1796990	Martin	-80.14165	27.079365	8344 SE PETTWAY ST W/O
1796992	Martin	-80.14133	27.079465	8344
1796995	Martin	-80.14055	27.079727	8428 SE PETTWAY ST
1796999	Martin	-80.13983	27.079967	8464 SE PETTWAY ST
1797002	Martin	-80.13908	27.080222	8523 SE PETTWAY ST
1797005	Martin	-80.13889	27.080265	8523 SE PETTWAY ST E/O
1797011	Martin	-80.13769	27.0807	PETTWAY 200' W/O GOMEZ AV
1797988	St. Lucie	-80.33122	27.272595	REAR OF 614 SE CHAPMAN AV
1798791	Brevard	-80.74835	28.370075	R/O 1211 ALAMANDA LN
1798995	Brevard	-80.87216	28.666343	4412 STATE ROAD 46
1799095	Volusia	-81.1848	28.865465	Courtland Blvd, W side of
1799141	Volusia	-81.1789	28.87031	Courtland Blvd, S side of
1799150	Volusia	-81.17839	28.871382	Courtland Blvd, E side of
1799164	Volusia	-81.17837	28.874515	Courtland Blvd & Glen Haven Dr, SE C/O
1799185	Volusia	-81.17865	28.87879	Courtland Blvd, E side of
1800023	Indian River	-80.44946	27.674162	R/O 4456 60 AV
1800026	Indian River	-80.44877	27.673178	5875 SKYLINE LN
1800030	Indian River	-80.44655	27.661438	3745 58 AV
1800801	Indian River	-80.44384	27.69739	A/F 5755 BENT PINE DR
1800811	Indian River	-80.42947	27.680355	SE COR 43 AV / 48 ST
1807807	Indian River	-80.4527	27.682623	49 ST (1ST POLE W/O 61 CI
1807826	Indian River	-80.43056	27.677938	R/O 4645 43 CT
1807836	Indian River	-80.42036	27.6844	50 PL W/O 33 AV (R/O UNI
1811662	Brevard	-80.60346	28.400005	R/O 208 CORAL DR
1812383	Brevard	-80.66766	28.215032	6370 N. US 1, MH PARK, R/
1812386	Brevard	-80.65241	28.178698	R/O 4440 UTICA CIR
1814854	Flagler	-81.20207	29.618273	28 CHEROKEE AVE
1816009	Brevard	-80.75608	28.381425	1636 RUTH ST
1816021	Palm Beach	-80.06632	26.395401	I/O 5 OCEAN BLVD & RUSSELL DR
1819137	Volusia	-80.98309	29.129707	AT NW CORNER OF E ORCHARD
1819141	Volusia	-80.9823	29.129709	AT NW CORNER OF E ORCHARD
1819201	Volusia	-80.9784	29.124911	AT SW CORNER OF RIDGEWOOD
1819204	Volusia	-80.97915	29.124771	238' W OF SW CORNER OF RI
1819221	Volusia	-80.98177	29.124764	125' W OF INTERSECTION OF
1819226	Volusia	-80.98226	29.124763	21' W OF INTERSECTION OF
1819236	Volusia	-80.98335	29.12476	112' W OF INTERSECTION OF
1819250	Volusia	-80.98418	29.121156	125' W OF INTERSECTION OF
1819260	Volusia	-80.98173	29.121163	124' W OF INTERSECTION OF
1819304	Volusia	-80.98512	29.124755	157' W OF INTERSECTION OF
1819310	Volusia	-80.98616	29.124482	219' SW OF INTERSECTION O
1820247	Volusia	-81.06449	29.326723	1490 JOHN ANDERSON HWY
1820278	Volusia	-81.06371	29.32453	1399 1399 JOHN ANDERSON DR
1820289	Volusia	-81.06327	29.32315	1348 JOHN ANDERSON DR CF
1820290	Volusia	-81.06316	29.322848	JOHN ANDERSON & LONGWOOD
1820291	Volusia	-81.06256	29.322966	146 BRENDALE DR

ATT00318



## PUBLIC VERSION

NJUNS Ticket Number	County	Latitude	Longitude	Location
1820294	Volusia	-81.06298	29.322322	1310 JOHN ANDERSON DR
1820302	Volusia	-81.06251	29.321168	1282 JOHN ANDERSON
1820424	Volusia	-81.06227	29.32067	1258 JOHN ANDERSON DR
1820430	Volusia	-81.06215	29.320422	1258 JOHN ANDERSON DR
1820453	Volusia	-81.05352	29.319407	1625 SW/C/O BROOKS RD AND OCEA
1820466	Volusia	-81.05667	29.32585	OCEAN SHORE #450 S PALM
1820471	Volusia	-81.05635	29.325222	1625 OCEAN SHORE & HIBISCUS DR
1820488	Volusia	-81.05574	29.32396	1275 OCEAN SHORE BLVD
1820510	Volusia	-81.05384	29.320188	1150 OCEANSHORE BLVD
1821166	Palm Beach	-80.14755	26.504082	W/S JOG RD 5TH POLE N/O C
1821183	Palm Beach	-80.14761	26.50236	W/S JOG RD 1ST POLE N/O C
1821589	Nassau	-81.56331	30.635558	Gene Lassere Blvd #201's
1825406	Brevard	-80.72701	28.317643	857 WESTPORT DR
1826873	Palm Beach	-80.15738	26.671637	377 CLEARY RD
1827763	Brevard	-80.53321	27.924822	5670 BRABROOK AV
1828360	Volusia	-81.05894	29.28222	150 TOMOKA AVE
1833275	Brevard	-80.67736	28.28902	3888 S TROICAL TRL
1833746	Brevard	-80.80744	28.564245	625 KNOX MCRAE DR, R/O RE
1835098	Brevard	-80.75609	28.418122	N/W CORNER US HWY 1 AND L
1835128	Brevard	-80.76225	28.41958	3680 R/O WHITE TRAILER NEAR 38
1835700	Volusia	-81.05786	29.214238	740 FAIRMOUNT ROAD
1835778	Brevard	-80.76447	28.458135	302 ACORN ST
1836989	Brevard	-80.67213	28.203833	5702 N WICKHAM RD
1837015	Brevard	-80.67212	28.199848	5590 N WICKHAM RD
1837040	Brevard	-80.67216	28.194527	WICKHAM RD 2PL N/O PINEDA
1837042	Brevard	-80.67216	28.194208	NORTH C/O PINEDA CROSSING
1837057	Brevard	-80.67222	28.189557	N CONSTELLATION & WICKHAM
1838783	Volusia	-81.05586	29.210592	579 FAIRMOUNT ROAD
1838925	Volusia	-81.05607	29.227768	1305 VINE STREET
1839475	Brevard	-80.76515	28.462005	5505 MERCHANTS DR
1839483	Brevard	-80.76425	28.458647	S/W CORNER GARVIN ST AND
1839485	Brevard	-80.76507	28.45863	R/O 310 RONALD ST
1840288	Palm Beach	-80.05863	26.646978	WINN DIXIE PALM COAST PLZ
1840292	Palm Beach	-80.05862	26.647353	S DIXIE AT PLM COAST PLZ
1840310	Palm Beach	-80.0586	26.648233	7719 S DIXIE
1840322	Palm Beach	-80.05857	26.649432	R/O 7617 S DIXIE
1840361	Palm Beach	-80.05652	26.646175	GREGORY RD 71' W/O C/L OF
1840369	Palm Beach	-80.05646	26.646171	N/E/C S DIXIE & GREGORY
1840754	St. Lucie	-80.34606	27.408507	2101 ELIZABETH AV
1841385	Volusia	-81.04144	29.222648	EAST SIDE OF 106 EDWARDS
1844064	Brevard	-80.6565	28.121761	2145 SARNO RD
1844069	Brevard	-80.65849	28.121751	2260 SARNO RD
1844105	Brevard	-80.6648	28.121725	2588 SARNO RD
1844108	Brevard	-80.66633	28.121723	N/W/C/O SARNO RD & PEEL S
1844122	Brevard	-80.66981	28.121714	2853 SARNO RD
1844128	Brevard	-80.66996	28.121714	2854 SARNO R
1844131	Brevard	-80.67028	28.121712	2854 SARNO R
1844133	Brevard	-80.67062	28.121711	2942 SARNO RD
1844165	Brevard	-80.68485	28.121148	2ND POLE E/O LANDFILLSARN
1844167	Brevard	-80.68497	28.121146	3379 SARNO RD ENT TO TANS
1844174	Brevard	-80.68496	28.11922	3379 SARNO RD #TRANSFER S
1844216	Brevard	-80.68587	28.121109	3379 SARNO R
1845632	Flagler	-81.20812	29.584918	SW C/O CIMMARON DR & COLL
1845650	Flagler	-81.2092	29.587654	C/O CIMMARON DR & CONCORD
1845652	Flagler	-81.20955	29.588528	29 CIMMARON DR
1845659	Flagler	-81.21015	29.590103	41 CIMMARON DR
1845666	Flagler	-81.21031	29.590457	45 CIMMARON DR
1845673	Flagler	-81.21043	29.590717	47 CIMMARON DR
1845674	Flagler	-81.2106	29.591208	51 CIMMARON DR
1845676	Flagler	-81.21076	29.591598	55 CIMMARON DR
1845678	Flagler	-81.21094	29.592162	29 CENTURY LN
1845681	Flagler	-81.2111	29.592623	61 CIMMARON DR
1845683	Flagler	-81.21109	29.593045	67 CIMMARON DR
1845684	Flagler	-81.21103	29.593438	71 CIMMARON DR
1845687	Flagler	-81.21092	29.593775	75 CIMMARON DR
1845689	Flagler	-81.21051	29.593972	77 CIMMARON DR
1845690	Flagler	-81.20977	29.59412	74 CIMMARON DR
1845691	Flagler	-81.20939	29.594227	78 CIMMARON DR
1845693	Flagler	-81.20843	29.594528	86 CIMMARON DR
1845701	Flagler	-81.20756	29.594776	92 CIMMARON DR
1845706	Flagler	-81.20672	29.595003	100 CIMMARON DR
1845712	Flagler	-81.20594	29.595257	106 CIMMARON DR

ATT00319



PUBLIC VERSION

<i>NUJNS Ticket Number</i>	<i>County</i>	<i>Latitude</i>	<i>Longitude</i>	<i>Location</i>
1845720	Flagler	-81.20522	29.595492	114 CIMMARON DR
1846228	Palm Beach	-80.05733	26.55751	948 Miner Rd
1847533	Flagler	-81.2252	29.562031	66 Boulder Rock Dr
1847557	Flagler	-81.22547	29.562441	70 Boulder Rock Dr
1847565	Flagler	-81.22623	29.563592	80 Boulder Rock Dr
1847583	Flagler	-81.22799	29.565242	99 Boulder Rock Dr
1847587	Flagler	-81.22891	29.565389	107 Boulder Rock Dr
1847646	Flagler	-81.23384	29.574887	14 Birchview Pl
1847651	Flagler	-81.23445	29.575788	4 Birchview Pl
1847666	Flagler	-81.23582	29.578226	71 Birchwood Dr
1847728	Flagler	-81.2435	29.582136	south side of bridge Bir
1847774	Flagler	-81.24382	29.581895	intersection across 85 Bl
1847870	Flagler	-81.24635	29.580202	66 Bird of Paradise
1847874	Flagler	-81.24701	29.580089	63 Bird of Paradise
1848093	Flagler	-81.2516	29.578659	23 Bird of Paradise Dr
1849153	Volusia	-81.02956	29.232785	RIVERSIDE DR S/O 3RD ST
1849554	Martin	-80.26926	27.173308	1167 SW SPRUCE ST
1849740	Volusia	-81.02827	29.23031	2ND POLE S/O 2ND ST ON RI
1849764	Volusia	-81.02627	29.227433	C/O NORTH BEACH ST AND PI
1849765	Volusia	-81.02605	29.227077	1ST POLE S/O PIERCE AVE O
1849770	Volusia	-81.02561	29.226258	2nd POLE S/O KINGSTON AVE
1849771	Volusia	-81.0255	29.225952	C/O KNIGHT PL AND N. BEAC
1849793	Volusia	-81.02477	29.224422	4th POLE S/O MADISON AVE
1849795	Volusia	-81.02459	29.224103	6th POLE S/O MADISON AVE
1849799	Volusia	-81.02429	29.223463	C/O N. ST AND N. BEACH ST
1849800	Volusia	-81.02421	29.223133	2ND POLE S/O N. ST ON N.
1849831	Volusia	-81.02387	29.22358	C/O ARLINGTON AVE AND N.
1849833	Volusia	-81.02372	29.222067	1ST POLE S/O ARLINGTON AV
1849846	Volusia	-81.02340566	29.22124309	1ST POLE N/O E. FAIRVIEW
1849865	Volusia	-81.02434	29.220705	F/O 125 FAIRVIEW AVE
1849870	Volusia	-81.02454	29.22077	C/O 136 FAIRVIEW AVE
1849948	Volusia	-81.02864	29.21721	1ST POLE W/O N SEAGRAVE S
1850161	Palm Beach	-80.18901	26.628465	3rd PL E/O INTERSECTION O
1850173	Palm Beach	-80.18769	26.628465	5th PL E/O INTERSECTION O
1850827	Putnam	-81.55942	29.50599	102 CRESCENT LAKE DR.
1850828	Putnam	-81.57497	29.505953	119 POMONA LANDING RD.
1850832	Putnam	-81.57595	29.505902	119 POMONA LANDING RD.
1851870	Brevard	-80.69014	28.263933	200 PAINT ST #F/O
1851876	Brevard	-80.68959	28.26395	PAINT ST #R/R W/S
1852041	Volusia	-81.0228	29.194423	C/O VERNON STREET AND BEL
1852045	Volusia	-81.03191	29.182867	R/O 1215 OAKWOOD AVE
1852861	Brevard	-80.75739	28.434623	R/O 4033 INDIAN RIVER DR
1853801	Putnam	-81.68034	29.490633	F/O 116 PARADISE DR
1853815	Putnam	-81.66361	29.481408	F/O 601 9TH AV
1853826	Putnam	-81.66725	29.480038	A/F 633 PALMETTO ST
1853828	Putnam	-81.67418	29.479445	N/W CORNER ASHTON CIR AND
1853830	Putnam	-81.67407	29.479103	F/O 605 FRONT ST
1855094	Brevard	-80.6736	28.231352	6485 S US HWY 1
1855096	Brevard	-80.6737	28.231595	6485 S US HWY 1 #PARKING
1855100	Brevard	-80.67391	28.232067	6485 S US HWY1 # PARKING
1855101	Brevard	-80.67407	28.232473	6485 S US HWY 1 #PK LOT N
1855133	Brevard	-80.67494	28.234627	6395 S US HWY 1
1855149	Brevard	-80.67525	28.235388	S US HWY 1 #A/F FRIENDSHI
1855274	Brevard	-80.6847	28.254973	5841 S US HWY 1
1855293	Brevard	-80.6871	28.25975	5695 S US HWY 1 #S PROP L
1855321	Brevard	-80.68942	28.265918	5565 S US HWY 1
1855335	Brevard	-80.6901	28.267707	5355 S US HWY 1 #RIVERWAL
1855337	Brevard	-80.6906	28.268998	S US HWY 1 & ROCKLEDGE DR
1855450	Putnam	-81.62358	29.475148	F/O AND 3RD FEEDER POLE E
1855643	Putnam	-81.58238	29.490822	1860 HWY 17 S.
1855648	Putnam	-81.57879	29.484703	161 TOMPKINS RD.
1855650	Putnam	-81.57403	29.483465	107 CHEROKEE LN.
1857622	St. Lucie	-80.37585	27.273153	901 SW HARVARD ST
1859102	Volusia	-81.04497	29.216153	623 RANNEY AVE
1859159	Volusia	-81.04373	29.221162	875 MASON AVE
1859164	Volusia	-81.04289	29.221542	855 MASON AVE
1859202	Volusia	-81.03549	29.22466	545 MASON AVE
1859226	Volusia	-81.0429	29.218202	910 MASON AVE
1859687	Brevard	-80.75657	28.411632	R/O 154 Vangaurd Cir
1859689	Brevard	-80.75903	28.41752	515 LOUIS DR
1862601	Brevard	-80.76896	28.475952	R/O 6691 US 1
1862616	Brevard	-80.77787	28.477075	565 ARABELLA LN

ATT00320



## PUBLIC VERSION

<i>NIJUNS Ticket Number</i>	<i>County</i>	<i>Latitude</i>	<i>Longitude</i>	<i>Location</i>
1862617	Brevard	-80.77497	28.476545	601 ALCAZAR AV
1862619	Brevard	-80.77405	28.476513	601 ALOHA AV
1862994	Brevard	-80.88178	28.647795	4770 GUIL DR
1863036	Brevard	-80.8816	28.651907	A/F 2006 TURPENTINE RD
1865207	Palm Beach	-80.22208	26.743424	11418 Orange Grove Blvd
1865506	Palm Beach	-80.25494	26.765652	13354-13498 60th St N
1865650	Palm Beach	-80.25546	26.751533	13441 N 50th St
1865694	Brevard	-80.74581	28.36396	R/O 601 N. CAROLINA AV
1865716	Brevard	-80.75086	28.370262	R/O 1011 MONTCLAIR RD
1866230	Brevard	-80.604643	28.070288	2517 LIPSCOMB ST
1867694	Palm Beach	-80.11191	26.679152	136 North Military Trail
1868110	Volusia	-81.06691	29.300434	618 N RIDGEWOOD AVE
1869035	Putnam	-81.60656	29.583977	2 POLE N/O C/L OF HORSELA
1869781	St. Johns	-81.26712	29.81802	272' S OF INTERSECTION OF
1869791	St. Johns	-81.27081	29.824682	153' E OF INTERSECTION OF
1873401	Indian River	-80.44373	27.67044	R/O 4236 57TH AV
1873712	Brevard	-80.68377	28.127855	A/F 3550 EAU GALLIE BLVD
1874100	Brevard	-80.66622	28.128668	B/H 2669 SADLER LN
1874109	Brevard	-80.66668	28.12865	B/H 2681 SADLER LN
1874461	St. Lucie	-80.35157	27.269147	REAR OF 262 SW AUBUDON AV
1874710	Brevard	-80.69216	27.951659	1ST POLE S/O BANYAN ST /M
1879721	Putnam	-81.56853	29.484255	123 EUCLID AVE.
1879727	Putnam	-81.56783	29.484238	119 EUCLID AVE.
1879737	Putnam	-81.56638	29.479988	1 POLE E/O 243 OLD HWY 17
1879746	Putnam	-81.5631	29.478718	105 LAKE TR.
1881449	Brevard	-80.75513	28.365565	725 CLEARLAKE DR
1882056	Putnam	-81.67381	29.476402	S/W CORNER MCLURE ST AND
1882062	Putnam	-81.67368	29.474582	F/O 1005 FRONT ST
1882065	Putnam	-81.67697	29.469922	120 RIVERBEND RD
1882066	Putnam	-81.67736	29.469438	128 RIVERBEND RD
1882069	Putnam	-81.68137	29.468292	128 BEECHERS POINT DR
1885607	Putnam	-81.5728	29.481498	121 HIGHLAND AV.
1885617	Putnam	-81.57209	29.476625	400 HUNTINGTON SHORTCUT R
1885767	Brevard	-80.7468	28.402297	R/O 3408 INDIAN RIVER DR
1885790	Brevard	-80.74533	28.390327	R/O 216 COQUINA DR
1887694	Brevard	-80.62154	28.071548	2420 BABCOCK ST S
1887696	Brevard	-80.62141	28.071615	2420 BABCOCK ST S
1887698	Brevard	-80.62244	28.07156	18 EDGEWOOD DR
1887699	Brevard	-80.62321	28.071567	2415 RUFFNER RD
1887701	Brevard	-80.62376	28.071613	2401 COUNTRY CLUB RD
1887703	Brevard	-80.62406	28.071615	2401 COUNTRY CLUB RD
1887705	Brevard	-80.62436	28.071555	2503 COUNTRY CLUB RD
1887706	Brevard	-80.62431	28.071248	2503 COUNTRY CLUB RD
1887707	Brevard	-80.62491	28.0716	2415 COUNTRY CLUB RD
1887708	Brevard	-80.62628	28.07136	305 EDGEWOOD DR
1887710	Brevard	-80.62758	28.071333	2501 MANORWOOD DR
1887712	Brevard	-80.62835	28.0714	2500 MANORWOOD DR
1887713	Brevard	-80.62878	28.071407	2500 2500 MANORWOOD DR
1887716	Brevard	-80.62896	28.071402	501 EDGEWOOD DR
1887719	Brevard	-80.62958	28.071395	507 EDGEWOOD DR
1887720	Brevard	-80.63024	28.071407	601 EDGEWOOD DR
1887724	Brevard	-80.6317	28.07141	609 EDGEWOOD DR
1887727	Brevard	-80.63275	28.07141	707 EDGEWOOD DR
1887729	Brevard	-80.63304	28.071403	707 EDGEWOOD DR
1887732	Brevard	-80.63478	28.0714	2501 ARISTOCRAT DR
1887738	Brevard	-80.63631	28.071412	2563 SOUTHERN CT
1887744	Brevard	-80.63705	28.071435	2512 SOUTHERN CT
1887750	Brevard	-80.63806	28.070883	2510 DAIRY RD
1887753	Brevard	-80.63807	28.07052	3008 ELIZABETH ST
1887755	Brevard	-80.63803	28.069993	3009 ELIZABETH ST
1887774	Brevard	-80.64224	28.071623	380 DORSET DRS
1887793	Brevard	-80.64386	28.069847	r/o 475 PARK HILL BLVD
1887803	Brevard	-80.63804	28.073222	2400 DAIRY RD
1887805	Brevard	-80.63807	28.073768	2350 DAIRY RD
1887823	Brevard	-80.63807	28.078193	1001 NEW HAVEN AVE W
1888790	Brevard	-80.7739	28.471857	1061 ARON ST
1888792	Brevard	-80.77316	28.471088	1099 ARON ST
1891498	Brevard	-80.85301	28.664948	1p n/o W Main St on Mimssub Rd
1893688	Volusia	-81.02804	29.216878	2ND POLE S/O MULALLY ST O
1893720	Volusia	-81.02767	29.216212	345 N SEGRAVE ST
1893895	Volusia	-81.0308	29.226207	1ST POLE E/O US 1 ON CONG
1894422	Brevard	-80.62286	28.416624	SNAPPER RD. 925' W. GROUP

ATT00321



## PUBLIC VERSION

<i><b>NJUNS Ticket Number</b></i>	<i><b>County</b></i>	<i><b>Latitude</b></i>	<i><b>Longitude</b></i>	<i><b>Location</b></i>
1900523	Brevard	-80.78591	28.345364	C/O PLUCKBAUM RD & TUCKE
1900585	Putnam	-81.59785	29.471105	156 MARLIN ROAD
1900934	Volusia	-81.05265	28.906037	RUDMAAN ROAD EAST END NO
1902262	Volusia	-81.05746	29.273748	364 U.S. 1; Ormond Beach;
1902349	Volusia	-81.06091	29.280504	86-88 U.S. 1; Ormond Beac
1902354	Volusia	-81.06269	29.280665	242-272 Tomoka Avenue; Or
1902543	Volusia	-81.0613	29.281255	241 Tomoka Avenue; Ormond
1902551	St. Johns	-81.32209	29.915576	45' E AT BAY VIEW DR & SA
1902560	St. Johns	-81.32184	29.914013	S AT CORNER OF CENTER ST.
1902618	Volusia	-81.06276	29.280738	45-99 South Perrott Drive
1902625	Volusia	-81.06111	29.280895	72-84 South Yonge Street;
1902647	St. Johns	-81.31704	29.914818	278' W OF MACARIS ST. & R
1902686	St. Johns	-81.321	29.911312	70' N OF BISMUKE ST. & SA
1902695	St. Johns	-81.32045	29.909526	360' S OF NELMAR AVE & SA
1905435	Putnam	-81.64092	29.548737	C/O RIVERSIDE TR. AND IVA
1905436	Putnam	-81.64092	29.547643	C/O FREEMONT CT. AND IVAN
1905441	Putnam	-81.63892	29.558818	101 TALL PINE TRL
1906062	Nassau	-81.60081	30.63057	S/W C/O SOWELL AND US HWY
1906085	Nassau	-81.59995	30.629576	C/O CROSBY RD AND US HWY
1906218	Nassau	-81.59592	30.628817	86258 Pinewood Drive; Yul
1906737	Brevard	-80.66655	28.122688	2691 Pepper Avenue; Melbo
1906762	Brevard	-80.66745	28.124224	Mollie Lane; Melbourne; F
1906926	Brevard	-80.66747	28.128227	1309 Breeze Lane; Melbour
1907067	Brevard	-80.66786	28.135748	2743 Aurora Road; Melbour
1907070	Brevard	-80.66732	28.135749	2743 Aurora Road; Melbour
1909551	Brevard	-80.67817	28.225669	6980-7012 North Wickham R
1909641	Brevard	-80.67777	28.225693	7007 North Wickham Road;
1910348	Brevard	-80.69499	28.335782	255 Banana Blvd
1910395	Brevard	-80.6986	28.33797	1080 Granada Avenue
1910407	Brevard	-80.69977	28.33949	1000 Granada Avenue
1910609	Brevard	-80.68782	28.332577	1408 Earl Drive
1912317	Putnam	-81.5944	29.474145	125 KINGFISH
1912524	St. Johns	-81.27954	29.756662	3RD POLE EAST OF SEACOVE
1912846	St. Johns	-81.24574	29.74839	BETWEEN 7636-7642 A1A Sce
1914327	Volusia	-81.0466	29.209615	419 FLETCHER AVE
1914409	Volusia	-81.03425	29.216375	C/O PLEASANT ST AND ROY A
1921652	Brevard	-80.77906	28.40526	R/O AND 3RD FEEDER POLE E
1921653	Brevard	-80.77799	28.405027	R/O AND 4TH FEEDER POLE E
2332796	Brevard	-80.62002	28.063824	1-99 East University Boulevard; Melbourne; FL 32901; USA
2341021	Palm Beach	-80.06309	26.764092	RR OF 625 W 1ST ST
2341023	Palm Beach	-80.062352	26.7667	UNK UNK
2341035	Palm Beach	-80.06284	26.764078	RR OF 617 W 1ST ST
2343021	Putnam	-81.60012	29.502672	108 LAKE ST.
2343028	Putnam	-81.59832	29.498273	201 PLEASANT ST.
2343032	Putnam	-81.5976	29.516777	116 LAKE EDGE TRL
2343033	Putnam	-81.59742	29.502447	111 ROWE LN.
2343043	Putnam	-81.59525	29.495333	108 PROSPECT ST.
2356317	Brevard	-80.59834	28.165434	585 KALE ST
2361636	Volusia	-81.04142	29.221795	801
2361638	Volusia	-81.04259	29.222147	810
2361644	Volusia	-81.05158	29.231885	710
2361657	Volusia	-81.04008	29.217168	845
2361679	Volusia	-81.05114	29.225388	
2364282	Brevard	-80.60536	28.391247	104 Washington Avenue; Cape Canaveral; FL 32920; USA
2364284	Brevard	-80.59988	28.39206	8359 Rosalind Avenue; Cape Canaveral; FL 32920; USA
2365193	Palm Beach	-80.12556	26.628306	452 Martin Avenue; Greenacres; FL 33463; USA
2365229	Palm Beach	-80.12782	26.622062	216 Jennings Avenue; Greenacres; FL 33463; USA
2365399	Volusia	-81.06897	29.240717	1401-1451 Derbyshire Road; Daytona Beach; FL 32117; USA
2365506	Brevard	-80.76793	28.429508	R/O 3920 BROWN ST
2365508	Brevard	-80.76752	28.43225	N/E CORNER CANAVERAL GROVES BLVD AND BROWN CT
2365510	Brevard	-80.76749	28.432165	S/E CORNER CANAVERAL GROVES BLVD AND BROWN ST
2365521	Brevard	-80.76991	28.439828	F/O 4236 DEVOE AV
2365522	Brevard	-80.76897	28.436882	F/O 401 PRATT PL
2365528	Brevard	-80.7697	28.43921	F/O 4230 DEVOE AV
2365534	Brevard	-80.76882	28.436375	A/F 4120 DEVOE AV
2365593	Brevard	-80.77124	28.431633	ON MORRIS AV 1ST LATERAL S/O CANAVERAL GROVES BLVD
2365600	Brevard	-80.77121	28.431465	ON MORRIS AV 2ND LATERAL S/O CANAVERAL GROVES BLVD
2365611	Volusia	-81.07026	29.243056	1509 Derbyshire Road; Daytona Beach; FL 32117; USA
2366445	Volusia	-81.06889	29.246367	1237-1277 Flomich Street; Daytona Beach; FL 32117; USA
2366473	Volusia	-81.06615	29.247483	1585-1599 Sunset Lane; Holly Hill; FL 32117; USA
2366494	Volusia	-81.06443	29.248236	1075-1083 Flomich Street; Holly Hill; FL 32117; USA
2367712	Brevard	-80.61008	28.360122	4500-4598 North Banana River Boulevard; Cocoa Beach; FL 32931; USA

ATT00322



# PUBLIC VERSION

NIJNS Ticket Number	County	Latitude	Longitude	Location
2367831	Putnam	-81.60161	29.498592	236 PLEASANT ST.
2367847	Putnam	-81.60124	29.495573	C/O PALM AVE. AND RIDGE ST.
2367849	Putnam	-81.60122	29.501298	2ND POLE S/O 274 S. RAILROAD AVE.
2367857	Putnam	-81.60021	29.514243	C/O LAKE ST. AND LAKE BROWARD LN.
2367860	Putnam	-81.60021	29.500347	221 S. RAILROAD AVE.
2368009	Brevard	-80.6089	28.368942	5600 North Banana River Boulevard; Cocoa Beach; FL 32931; USA
2368012	Brevard	-80.6089	28.369333	5600 North Banana River Boulevard; Cocoa Beach; FL 32931; USA
2368208	Brevard	-80.60573	28.372026	N Atlantic Ave/ Harding Ave (W Side); Cape Canaveral; FL 32931; USA
2368238	Brevard	-80.6055	28.374179	6229-6259 North Atlantic Avenue; Cape Canaveral; FL 32920; USA
2370269	Palm Beach	-80.11411	26.620314	3855 South Military Trail
2371140	Palm Beach	-80.10887	26.66623	4200 Solar Avenue; West Palm Beach; FL 33406; USA
2372882	Palm Beach	-80.12263	26.5387	East side of S Military Trail, 3 Poles North of Palo Verde Dr
2373015	Palm Beach	-80.11548	26.538338	F/O 4557 Palo Verde Dr
2373016	Palm Beach	-80.1161	26.538103	F/O 4578 Palo Verde Dr
2373017	Palm Beach	-80.11673	26.538338	F/O 4633 Palo Verde Dr
2374968	Brevard	-80.61915	28.063803	151 East University Boulevard; Melbourne; FL 32901; USA
2375039	Brevard	-80.61565	28.063728	325 East University Boulevard; Melbourne; FL 32901; USA
2375047	Brevard	-80.61473	28.063709	E University Blvd/ Carlson Cir (SE Corner); Melbourne; FL 32901; USA
2375084	Brevard	-80.6129	28.063669	501-713 East University Boulevard; Melbourne; FL 32901; USA
2375124	Brevard	-80.61025	28.063609	717 East University Boulevard; Melbourne; FL 32901; USA
2375129	Brevard	-80.6096	28.063325	695 East University Boulevard; Melbourne; FL 32901; USA
2375148	Brevard	-80.60755	28.063572	12 South Grant Street; Melbourne; FL 32901; USA
2375195	Palm Beach	-80.05862	26.647353	S DIXIE AT PLM COAST PLZ
2375209	Palm Beach	-80.0586	26.648233	7719 S DIXIE
2375219	Brevard	-80.6057	28.063612	955 East University Boulevard; Melbourne; FL 32901; USA
2375223	Palm Beach	-80.05857	26.649432	R/O 7617 S DIXIE
2375224	Brevard	-80.60519	28.063645	955 East University Boulevard; Melbourne; FL 32901; USA
2375349	Brevard	-80.60893	28.068142	2700-2708 South Grant Street; Melbourne; FL 32901; USA
2375356	Brevard	-80.60891	28.069421	2598 South Grant Street; Melbourne; FL 32901; USA
2375364	Brevard	-80.60929	28.069403	622 Burr Street; Melbourne; FL 32901; USA
2375468	Brevard	-80.60777	28.071542	718 Line Street; Melbourne; FL 32901; USA
2375484	Brevard	-80.60719	28.071339	2501 Canal Street; Melbourne; FL 32901; USA
2375616	Brevard	-80.6048	28.071511	902-998 Line Street; Melbourne; FL 32901; USA
2375639	Brevard	-80.60457	28.071508	1006 Line Street; Melbourne; FL 32901; USA
2375662	Brevard	-80.60464	28.071645	2425 Lipscomb Street; Melbourne; FL 32901; USA
2375688	Brevard	-80.60423	28.071506	1006 Line Street; Melbourne; FL 32901; USA
2375694	Brevard	-80.6039	28.071503	1008 Line Street; Melbourne; FL 32901; USA
2375702	Brevard	-80.60356	28.071501	1010 Line Street; Melbourne; FL 32901; USA
2375731	Brevard	-80.60304	28.071489	1100-1104 Line Street; Melbourne; FL 32901; USA
2375740	Brevard	-80.60264	28.071496	2301-2429 Solana Street; Melbourne; FL 32901; USA
2375783	Brevard	-80.60053	28.071758	2301-2499 Irwin Street; Melbourne; FL 32901; USA
2376411	Palm Beach	-80.06696	26.547729	1951 Northeast 1st Lane; Boynton Beach; FL 33435; USA
2376414	Palm Beach	-80.06697	26.548138	1991 Northeast 1st Lane; Boynton Beach; FL 33435; USA
2376420	Palm Beach	-80.06698	26.548565	2051 Northeast 1st Lane; Boynton Beach; FL 33435; USA
2376422	Palm Beach	-80.06699	26.548979	2091 Northeast 1st Lane; Boynton Beach; FL 33435; USA
2376424	Palm Beach	-80.067	26.549389	2131 Northeast 1st Lane; Boynton Beach; FL 33435; USA
2376431	Palm Beach	-80.06701	26.549786	2151 Northeast 1st Lane; Boynton Beach; FL 33435; USA
2376502	Palm Beach	-80.06704	26.551295	2260 Seacrest Boulevard; Boynton Beach; FL 33435; USA
2376513	Palm Beach	-80.06705	26.55169	2280 Seacrest Boulevard; Boynton Beach; FL 33435; USA
2376526	Palm Beach	-80.06706	26.55213	2351 Northeast 1st Lane; Boynton Beach; FL 33435; USA
2376538	Palm Beach	-80.06708	26.552945	2451 Northeast 1st Lane; Boynton Beach; FL 33435; USA
2376545	Palm Beach	-80.06709	26.553349	2481 Northeast 1st Lane; Boynton Beach; FL 33435; USA
2376586	Palm Beach	-80.06701	26.554664	2671 Northeast 1st Street; Boynton Beach; FL 33435; USA
2376589	Palm Beach	-80.06683	26.555009	2731 Northeast 1st Street; Boynton Beach; FL 33435; USA
2376591	Palm Beach	-80.06667	26.555278	2760 Seacrest Boulevard; Boynton Beach; FL 33435; USA
2376599	Palm Beach	-80.06646	26.555809	50 Ocean Parkway; Boynton Beach; FL 33435; USA
2376603	Palm Beach	-80.06648	26.556098	50 Ocean Parkway; Boynton Beach; FL 33435; USA
2376807	Brevard	-80.77247	28.460272	FROM US 1 WEST ON BROADWAY BLVD TO END, F/O JDS PLACE
2376817	Brevard	-80.76568	28.435373	481 BUTLER LN
2376819	Brevard	-80.76563	28.433122	450 CANAVERAL GROVES BLVD, THROUGH GATE THEN 3RD POLE ON LEFT
2376826	Brevard	-80.76239	28.463295	5570 US 1
2377320	Brevard	-80.67188	28.141707	2276 N Wickham Rd, FL 32935
2377895	Brevard	-80.67195	28.14779	2484 N Wickham Rd, Melbourne, FL 32935
2378122	St. Johns	-81.33095	29.915872	2820 LEWIS SPEEDWAY
2378194	St. Johns	-81.33586	29.914817	1st POLE N/W JARDINE AVE ON STATE HWY 16
2378328	St. Johns	-81.34372	29.916164	7th POLE N/W VARELLA AVE ON STATE HWY 16
2378467	St. Johns	-81.35128	29.916695	C/O STATE HWY 16 AND N 4th ST
2378515	St. Johns	-81.35396	29.916913	1ST POLE N/O STATE HWY 16 ON N 7TH ST
2378562	St. Johns	-81.35842	29.916571	4th POLE N/W N 9TH ST ON STATE HWY 16
2378780	Palm Beach	-80.12175	26.678773	2 West Trail Drive; West Palm Beach; FL 33415; USA
2380004	Brevard	-80.67674	27.928548	250 FREDERICK ST. SW
2382194	Nassau	-81.53621	30.580569	200-3426 Dwight Drive

**ATT00323**



## PUBLIC VERSION

<i>NJUNS Ticket Number</i>	<i>County</i>	<i>Latitude</i>	<i>Longitude</i>	<i>Location</i>
2382211	Nassau	-81.53491	30.58153	95065 Hendricks Road
2382223	Nassau	-81.54026	30.581525	318-1360 Karen Walk
2385834	Brevard	-80.58151	28.102967	NW/C/O PATRICK DR W RIVIERA BLVD
2387476	St. Lucie	-80.55469	27.453247	8 P N/O 8 P W/O SWITCH ON ORANGE AV
2387477	St. Lucie	-80.5546	27.45152	6 P N/O 8 P W/O SWITCH ON ORANGE AV
2387478	St. Lucie	-80.55462	27.450723	5 P N/O 8 P W/O SWITCH ON ORANGE AV
2387479	St. Lucie	-80.55461	27.449853	4 P N/O 8 P W/O SWITCH ON ORANGE AV
2387481	St. Lucie	-80.55533	27.449913	3 P N/O 8 P W/O SWITCH ON ORANGE AV
2391003	St. Johns	-81.46674	29.965768	3970 CURRY RD.
2391150	Volusia	-81.04669	29.205338	R/O 309 DEELEY STREET
2392404	Seminole	-81.12396	28.641237	R/O 510 AVE E
2392428	Palm Beach	-80.30164	26.623512	3715 FLYING COW RANCH RD
2395225	Brevard	-80.56664	28.074036	R/O 602 MANGO DR
2395908	Volusia	-81.05176	29.22956	6TH ST 70E N. NOVA RD
2395919	Volusia	-81.05281	29.233057	835 BTH ST
2395926	Volusia	-81.05247	29.221028	1056 BRENTWOOD DR
2396140	Volusia	-81.04739	29.218062	R/O 740 N NOVA RD
2396179	Volusia	-81.05427	29.234857	R/O 1451 N NOVA RD
2396258	Volusia	-81.05623	29.23559	SWC 10TH ST & N. NOVA RD
2396267	Volusia	-81.03962	29.22129	801 FOREST LN SS
2396547	Brevard	-80.76942	28.436917	A/F 400 PRATT PL
2396920	Palm Beach	-80.14565	26.666189	6509-6511 Monmouth Road
2397813	Brevard	-80.76401	28.387873	R/O 2511 SUWANNEE DRIVE
2398226	Palm Beach	-80.168786	26.624952	
2399072	Palm Beach	-80.05757	26.662798	514 INDEPENDENCE RD
2399104	Palm Beach	-80.05637	26.659885	410 VALLEY FORGE RD
2399187	Palm Beach	-80.12233	26.628648	101-199 4th Street
2399196	Palm Beach	-80.12337	26.628683	241-299 4th Street
2399331	Palm Beach	-80.12159	26.623936	3679-3699 Haverhill Road
2399930	Volusia	-81.05032	29.224352	1012 3RD ST
2399938	Volusia	-81.05324	29.228953	NEC 8TH ST & HOLLY ST
2400958	Martin	-80.20936	27.215973	2-6 Wendy Lane
2402929	Palm Beach	-80.06045	26.679404	745 Locust Street
2403374	Palm Beach	-80.12575	26.520813	LWDD L25 CANAL
2403599	Brevard	-80.70039	28.363887	203 S. Courtenay Pkwy
2403620	Brevard	-80.70039	28.364212	205 S. Courtenay Pkwy
2404355	Palm Beach	-80.11971	26.690756	942 Haverhill Road
2404362	Palm Beach	-80.11979	26.689069	800-890 Haverhill Road
2406106	Palm Beach	-80.17467	26.679934	8000-8050 Southern Boulevard
2407134	Volusia	-81.06443	29.285902	253 SELDEN AVE
2407135	Volusia	-81.06474	29.285783	259 SELDEN AVE
2407147	Volusia	-81.06093	29.28122	73 US 1
2407763	St. Johns	-81.3636	29.927324	C/O Whitehouse Blvd on Woodlawn Rd
2407772	St. Johns	-81.36275	29.92622	F/O 1295 Woodlawn Road
2407781	St. Johns	-81.36248	29.925871	1st Pole S/O Blake St on Woodlawn Rd
2407785	St. Johns	-81.36203	29.925292	3rd Pole S/O Blake St on Woodlawn Rd
2407798	St. Johns	-81.36146	29.924522	5th Pole S/O Blake St on Woodlawn Rd
2407823	St. Johns	-81.36073	29.920565	15th Pole S/O Blake St on Woodlawn Rd
2407841	St. Johns	-81.36005	29.919463	R/O 30 TORREGROSA WAY
2407854	St. Johns	-81.36088	29.917335	F/O 1771 Woodlawn Rd
2408548	St. Johns	-81.3607	29.91593	1st Pole S/O State HWY 16 on Woodlawn Rd
2408549	Columbia	-82.62599	30.187265	748 S.E. MONROE ST.
2408550	St. Johns	-81.36069	29.915413	2nd Pole S/O State HWY 16 on Woodlawn Rd
2408552	Columbia	-82.62763	30.1872	664 S.E. MONROE ST.
2408557	Columbia	-82.62665	30.186507	297 S.E. AVALON AVE.
2408560	Columbia	-82.62795	30.184835	S.E. BAKER AVE
2408574	Columbia	-82.63097	30.183617	S.E. MCCRAY AVE.
2408575	Columbia	-82.63104	30.184415	421 S.E. MCCRAY AVE.
2408577	Columbia	-82.63097	30.184757	449 S.E. CAMP ST.
2411879	Palm Beach	-80.07734	26.52686	102 Southwest 7th Street
2414542	Palm Beach	-80.10992	26.60615	4822 DELL AVE
2415282	Indian River	-80.40542	27.583235	1110 19th Avenue Southwest
2415345	Indian River	-80.40397	27.583228	1110 18th Avenue Southwest
2415359	Indian River	-80.40348	27.58322	1705 10th Street Southwest
2415498	Palm Beach	-80.1047	26.67335	4050-4082 Gun Club Road
2415514	Palm Beach	-80.10399	26.67661	41-227 Kirk Road
2415573	Palm Beach	-80.1041	26.67381	245-299 Kirk Road
2415576	Palm Beach	-80.1041	26.673256	301-333 Kirk Road
2417033	Columbia	-82.66665	30.196158	A/F 108 N.W. BRADY CIR.
2417392	St. Johns	-81.53402	29.91771	2441 CH ARNOLD RD.
2417828	Brevard	-80.60814	28.382497	7128 Marbella Court
2418411	St. Johns	-81.31097	29.835713	302 WISTERIA RD.

ATT00324



# PUBLIC VERSION

NIJNS Ticket Number	County	Latitude	Longitude	Location
2418905	Brevard	-80.60734	28.19251	360 North Lakeside Drive
2419759	Brevard	-80.59986	28.38689	421 Jackson Avenue
2419770	Brevard	-80.60159	28.381934	7165 Ridgewood Avenue
2419781	Brevard	-80.60106	28.381125	408 Lincoln Avenue
2420172	Palm Beach	-80.05422	26.559327	255' N/O 110 Via Villaggio Rd South Federal Highway
2420227	Palm Beach	-80.05372	26.565045	90' N/O 7540 U.S. 1
2420311	Palm Beach	-80.05344	26.571706	65' S/O Hypoluxo & South Federal Highway
2422697	Palm Beach	-80.16321	26.461389	14725 Hagen Ranch Road
2422837	Palm Beach	-80.16317	26.464667	14314-14342 Hagen Ranch Road
2424090	Palm Beach	-80.06729	26.506181	2501-2549 South Seacrest Boulevard
2424118	Palm Beach	-80.06774	26.50554	2551-2599 South Seacrest Boulevard
2424129	Palm Beach	-80.06785	26.505543	2501 South Seacrest Boulevard
2424908	Putnam	-81.59378	29.526352	101 PEYTON PL.
2424928	Putnam	-81.5901	29.52298	120 PARKIN RD.
2424960	Putnam	-81.58528	29.499583	245 SISCO RD.
2425000	Putnam	-81.59142	29.498125	307 N. BROWARD AV.
2425008	Putnam	-81.59245	29.495785	104 WORCESTER RD.
2425012	Putnam	-81.58803	29.49577	223 WORCESTER RD.
2425015	Putnam	-81.58911	29.495768	212 WORCESTER RD.
2426914	St. Lucie	-80.36629	27.294366	634 Southwest Carter Avenue
2426918	St. Lucie	-80.3653	27.294365	610 Southwest Carter Avenue
2427509	St. Lucie	-80.34003	27.30007	408 Southeast Evergreen Terrace
2428680	Indian River	-80.39058	27.586631	NW/C/O 910 8th Court Southwest
2428886	Indian River	-80.37719	27.586843	202' E/O US1 N/S/O 9th St SE
2428900	Indian River	-80.3759	27.586934	627' E/O US1 1P/N/O 9th St SE
2429127	Volusia	-80.90634	28.977654	1053 Beulah Drive
2429640	Palm Beach	-80.13813	26.622314	Sherwood Forest Boulevard
2429662	Palm Beach	-80.13809	26.623089	Sherwood Forest Boulevard
2429677	Palm Beach	-80.13804	26.624155	Sherwood Forest Boulevard
2429682	Palm Beach	-80.138	26.624889	Sherwood Forest Boulevard
2429684	Palm Beach	-80.13799	26.625132	Sherwood Forest Boulevard
2429685	Palm Beach	-80.13797	26.62558	Sherwood Forest Boulevard
2429720	Palm Beach	-80.13778	26.629335	Sherwood Forest Boulevard
2429722	Palm Beach	-80.13777	26.629651	Sherwood Forest Boulevard
2429883	Martin	-80.16925	27.205438	1 Northeast Macarthur Boulevard
2429945	Martin	-80.17506	27.213804	Stuart Beach Entry and Driveway
2429953	Martin	-80.17531	27.214211	Stuart Beach Entry and Driveway
2429957	Martin	-80.17544	27.214421	Stuart Beach Entry and Driveway
2430002	Martin	-80.18016	27.222552	1398-1436 North SR-A1A
2432135	St. Lucie	-80.36098	27.28402	449-461 Southwest Voltair Terrace
2432160	St. Lucie	-80.3589	27.284787	382-388 Southwest Voltair Terrace
2432162	St. Lucie	-80.35844	27.284981	362 Southwest Voltair Terrace
2432163	St. Lucie	-80.35801	27.285179	352 Southwest Voltair Terrace
2432164	St. Lucie	-80.35756	27.285372	332 Southwest Voltair Terrace
2433231	St. Lucie	-80.36791	27.293403	663-675 Southwest Whitmore Drive
2433519	Palm Beach	-80.14788	26.651333	6611-6629 Forest Hill Boulevard
2433522	Palm Beach	-80.14817	26.651329	6631-6745 Forest Hill Boulevard
2433569	Palm Beach	-80.14876	26.651325	6631-6745 Forest Hill Boulevard
2433584	Palm Beach	-80.14935	26.651321	6631-6745 Forest Hill Boulevard
2433588	Palm Beach	-80.14992	26.651315	6631-6745 Forest Hill Boulevard
2433595	Palm Beach	-80.15083	26.65133	6761-6799 Forest Hill Boulevard
2433610	Palm Beach	-80.15164	26.651296	Forest Hill Blvd
2433677	Palm Beach	-80.15739	26.651239	6867-7343 Forest Hill Boulevard
2434067	Palm Beach	-80.17181	26.651119	7945-8157 Forest Hill Boulevard
2434071	Palm Beach	-80.17244	26.651135	7945-8157 Forest Hill Boulevard
2434075	Palm Beach	-80.17304	26.651174	7945-8157 Forest Hill Boulevard
2434094	Palm Beach	-80.17682	26.651091	8159-8187 Forest Hill Boulevard
2434096	Palm Beach	-80.17726	26.651084	8187 Forest Hill Boulevard
2435763	Volusia	-80.92619	29.08449	Beach St.
2435772	Volusia	-80.92597	29.083829	4898 South Atlantic Avenue
2435797	Volusia	-80.92513	29.082366	4907 South Atlantic Avenue
2435840	Volusia	-80.9261	29.084214	4894 South Atlantic Avenue
2435933	Volusia	-80.92662	29.085029	4888 South Atlantic Avenue
2435996	Volusia	-80.93142	29.089647	2-24 Inlet Harbor Road
2436024	Volusia	-80.93386	29.089936	58-60 Inlet Harbor Road
2436027	Volusia	-80.93413	29.089975	60 Inlet Harbor Road
2436120	Volusia	-80.93494	29.096053	4715-4717 South Atlantic Avenue
2436184	Volusia	-80.93581	29.097276	4699 South Atlantic Avenue
2436188	Volusia	-80.93616	29.09778	4693 South Atlantic Avenue
2436523	St. Johns	-81.3177	29.840048	225 JASMINE RD.
2437171	Brevard	-80.70047	28.368674	SW C/O N COURTENAY CITRUS BLV
2438022	Indian River	-80.46285	27.697398	5801-5817 66th Avenue

**ATT00325**



# PUBLIC VERSION

<i><b>NIJNS Ticket Number</b></i>	<i><b>County</b></i>	<i><b>Latitude</b></i>	<i><b>Longitude</b></i>	<i><b>Location</b></i>
2438037	Indian River	-80.46221	27.6974	6600-6698 57th Street
2438101	Indian River	-80.4628	27.693272	5285 66th Avenue
2438105	Indian River	-80.46285	27.693723	5285 66th Avenue
2438122	Indian River	-80.46296	27.697266	6700-6742 57th Street
2438292	Palm Beach	-80.06846	26.557202	271 Northwest 28th Avenue
2438338	Brevard	-80.602	28.018803	PORT MALABAR BLVD NE 1200' E/O CAYUGA
2438340	Brevard	-80.60133	28.018783	0.13 MI W/O TROUTMAN ON PORT MALABAR BLVD
2438459	Palm Beach	-80.0663	26.567088	3800 Seacrest Boulevard
2438466	Palm Beach	-80.06621	26.568975	4098-7200 Seacrest Boulevard
2438473	Palm Beach	-80.06648	26.568851	4099-7201 Seacrest Boulevard
2438497	Palm Beach	-80.0661	26.571491	6546-6898 Seacrest Boulevard
2438510	Palm Beach	-80.06827	26.55733	245 Northwest 2nd Street
2439061	Volusia	-80.94096	29.099615	4645-4685 South Peninsula Drive
2439083	Volusia	-80.9406	29.099009	4645-4685 South Peninsula Drive; Ponce Inlet; FL 32127; USA
2439159	Volusia	-80.93993	29.09789	4691 South Peninsula Drive
2439169	Volusia	-80.93983	29.09772	4701-4711 South Peninsula Drive
2439174	Volusia	-80.93959	29.097284	4701 South Peninsula Drive
2439177	Volusia	-80.93944	29.097011	4701-4711 South Peninsula Drive
2439209	Volusia	-80.93917	29.096545	4713-4715 South Peninsula Drive
2439246	Volusia	-80.93892	29.096099	4719 South Peninsula Drive
2439255	Volusia	-80.93872	29.095743	4717 South Peninsula Drive
2439257	Volusia	-80.93857	29.095502	4717-4735 South Peninsula Drive
2439262	Volusia	-80.93841	29.095239	4717-4735 South Peninsula Drive
2439266	Volusia	-80.9382	29.094839	4737-4739 South Peninsula Drive
2439274	Volusia	-80.93798	29.094465	4741 South Peninsula Drive
2439275	Volusia	-80.93783	29.094206	4745 South Peninsula Drive
2439280	Volusia	-80.93769	29.093983	4747 South Peninsula Drive
2439286	Volusia	-80.93751	29.093664	4755 South Peninsula Drive
2439289	Volusia	-80.93735	29.093382	4759 South Peninsula Drive
2439296	Volusia	-80.93713	29.093025	4765 South Peninsula Drive
2439303	Volusia	-80.93677	29.092425	4777-4781 South Peninsula Drive
2439318	Volusia	-80.93672	29.092506	89-99 Calumet Avenue
2439321	Volusia	-80.9367	29.092298	4777-4781 South Peninsula Drive
2439329	Volusia	-80.93604	29.091275	4786-4798 South Peninsula Drive
2439354	Volusia	-80.93499	29.089279	4811 South Peninsula Drive
2439360	Volusia	-80.93475	29.08884	4816-4818 South Peninsula Drive
2439369	Volusia	-80.93452	29.08828	4818-4820 South Peninsula Drive
2439381	Volusia	-80.93424	29.087841	4822 South Peninsula Drive
2439395	Volusia	-80.93415	29.087604	4840-4848 South Peninsula Drive
2439397	Volusia	-80.93383	29.08705	4840-4848 South Peninsula Drive
2439402	Volusia	-80.93368	29.08674	4840-4848 South Peninsula Drive
2439410	Volusia	-80.93387	29.086191	4836 South Peninsula Drive
2439416	Volusia	-80.93279	29.085752	4851-4859 South Peninsula Drive
2439446	Volusia	-80.93165	29.084567	4872-4874 South Peninsula Drive
2439448	Volusia	-80.93094	29.083676	4875-4899 South Peninsula Drive
2439457	Volusia	-80.93059	29.083297	95 Beach Street
2439464	Volusia	-80.93044	29.082968	4901-4903 South Peninsula Drive
2439466	Volusia	-80.93032	29.082669	4901-4903 South Peninsula Drive
2439474	Volusia	-80.93003	29.082129	4905 South Peninsula Drive
2439477	Volusia	-80.93017	29.082098	4908 South Peninsula Drive
2439478	Volusia	-80.92981	29.081783	4907 South Peninsula Drive
2439482	Volusia	-80.92966	29.081533	4911-4915 South Peninsula Drive
2439484	Volusia	-80.92945	29.08115	4911-4915 South Peninsula Drive
2439486	Volusia	-80.92922	29.080753	4921 South Peninsula Drive
2439490	Volusia	-80.92903	29.08037	4921 South Peninsula Drive
2439492	Volusia	-80.92895	29.08021	4921 South Peninsula Drive
2439501	Volusia	-80.92903	29.083691	73 Beach Street
2439512	Volusia	-80.92794	29.083971	55 Beach Street
2439514	Volusia	-80.9274	29.084116	47 Beach Street
2440300	Brevard	-80.60669	28.08407	821-875 Silver Palm Avenue
2440307	Brevard	-80.60808	28.084109	1509-1559 Waverly Place
2440350	Brevard	-80.60601	28.084533	1506 U.S. 1
2440364	Brevard	-80.60575	28.08335	820-844 East Seminole Avenue
2440946	Volusia	-81.05636	29.081785	6TH POLE SOUTH OF TAYLOR RD, ON SPRUCE CREEK BLVD
2440949	Volusia	-81.05606	29.081575	7TH POLE SOUTH OF TAYLOR RD, ON SPRUCE CREEK BLVD
2440950	Volusia	-81.05547	29.081123	8TH POLE SOUTH OF TAYLOR RD, ON SPRUCE CREEK BLVD
2441093	Volusia	-81.04664	29.09571	4TH POLE EAST OF CRANES LAKES BLVD, ON TAYLOR RD. 1786 TAYLOR RD
2441113	Volusia	-81.04417	29.098315	5TH POLE EAST OF CRANES LAKES BLVD, ON TAYLOR RD
2441118	Volusia	-81.04378	29.098705	7TH POLE EAST OF CRANES LAKES BLVD, ON TAYLOR RD
2441121	Volusia	-81.04339	29.099077	8TH POLE EAST OF CRANES LAKES BLVD, ON TAYLOR RD
2441123	Volusia	-81.04315	29.099395	9TH POLE EAST OF CRANES LAKES BLVD, ON TAYLOR RD
2441127	Volusia	-81.04266	29.099886	11TH POLE EAST OF CRANES LAKES BLVD, ON TAYLOR RD

**ATT00326**



# PUBLIC VERSION

<i>NJUNS Ticket Number</i>	<i>County</i>	<i>Latitude</i>	<i>Longitude</i>	<i>Location</i>
2441137	Volusia	-81.04034	29.101278	3RD POLE PAST DECCARRD BLVD, ON TAYLOR RD
2441139	Volusia	-81.03927	29.101765	5TH POLE PAST DECCARRD BLVD, ON TAYLOR RD
2441890	Volusia	-81.05286	29.220078	160 OAKWOOD DRIVE
2441896	Volusia	-81.05069	29.219083	R/O 1049 BRENTWOOD DRIVE
2445027	Volusia	-81.03626	29.21601	R/O 443 ELLSWORTH STREET
2445101	Brevard	-80.60203	28.075606	2226 South Harbor City Boulevard
2445104	Brevard	-80.602	28.075455	2226 South Harbor City Boulevard
2445121	Brevard	-80.60177	28.074433	2308 South Harbor City Boulevard
2445133	Brevard	-80.60167	28.073977	2340-2400 U.S. 1
2445139	Brevard	-80.60148	28.073193	2402-2404 South Harbor City Boulevard
2445156	Brevard	-80.60126	28.072298	2414 South Harbor City Boulevard
2445164	Brevard	-80.6012	28.072055	2418 South Harbor City Boulevard
2445167	Brevard	-80.60109	28.07159	2480-2498 Florida 5
2445171	Brevard	-80.60102	28.071293	2500-2534 U.S. 1
2445177	Brevard	-80.60095	28.071004	2500-2534 U.S. 1
2445183	Brevard	-80.60092	28.070877	2536-2558 U.S. 1
2445184	Brevard	-80.60081	28.070432	2528 South Harbor City Boulevard
2445192	Brevard	-80.60075	28.070185	2568-2590 U.S. 1
2445234	Brevard	-80.60005	28.068244	1300-1302 Jernigan Avenue
2445242	Brevard	-80.59933	28.066917	1300-1398 Powell Avenue
2445255	Brevard	-80.59919	28.066671	2800 South Harbor City Boulevard
2445261	Brevard	-80.59904	28.066393	2800 South Harbor City Boulevard
2445266	Brevard	-80.59883	28.066	2814 South Harbor City Boulevard
2445290	Brevard	-80.59857	28.065543	2818 South Harbor City Boulevard
2445298	Brevard	-80.59828	28.065098	2906 South Harbor City Boulevard
2445307	Brevard	-80.59775	28.064361	2909-2943 U.S. 1
2445414	Brevard	-80.59397	28.060624	3180 Dixie Highway Northeast
2445420	Brevard	-80.59415	28.060498	3160 Dixie Highway Northeast
2445423	Brevard	-80.59364	28.060322	2580 Clinton Drive Northeast
2445437	Brevard	-80.59335	28.060058	3208-3238 U.S. 1
2445439	Brevard	-80.59307	28.059807	2581-2599 Vernon Drive Northeast
2445449	Brevard	-80.5927	28.059466	3276 U.S. 1
2445453	Brevard	-80.5924	28.059195	2601 Stephens Drive Northeast
2445460	Brevard	-80.59206	28.059486	3237 U.S. 1
2445467	Brevard	-80.59258	28.059034	2601 Stephens Drive Northeast
2445473	Brevard	-80.59178	28.058619	3300 Hilda Drive
2446261	Volusia	-81.02833	29.077644	South Williamson
2446280	Palm Beach	-80.17095	26.648074	7960 Forest Hill Boulevard
2447911	Volusia	-81.0179	29.198826	701 South Segrave Street
2447944	Volusia	-81.01689	29.197008	S Segrave Street
2448036	Volusia	-81.01537	29.197603	755 S Ridgewood Avenue
2448081	Volusia	-81.01611	29.197306	748 S Ridgewood Avenue
2448090	Volusia	-81.01662	29.197101	322 Bellevue Avenue
2448098	Volusia	-81.01771	29.196648	424 Bellevue Avenue
2448100	Volusia	-81.01757	29.199014	315 South Street
2448102	Volusia	-81.01767	29.199247	648 South Ridgewood Avenue
2448500	Volusia	-81.05385	29.210458	550 ESSEX DRIVE
2448565	St. Lucie	-80.381	27.374577	5600 NW MIDWAY RD
2449276	Palm Beach	-80.13945	26.619321	6089 Lake Worth Road
2449287	Palm Beach	-80.13954	26.619322	6089 Lake Worth Road
2449696	Brevard	-80.6767	27.915723	F/O AND 1ST POLE S/O 3219 FRUITLAND AV
2449977	Brevard	-80.66774	28.15738	2771 Parkway Dr
2450269	Brevard	-80.65557	28.157377	2115 Parkway Dr
2450473	Volusia	-81.06264	29.237532	1209 Old Kings Road
2450520	Volusia	-81.06275	29.238245	1160 Tropical Park Drive
2450695	Volusia	-81.0651	29.24029	1303 Granada Avenue
2451016	Volusia	-81.06417	29.240815	1160 13th Street
2451040	Volusia	-81.06541	29.242826	1199 Manette Circle
2451134	Volusia	-81.06944	29.250068	1979-1999 North Nova Road
2451154	Volusia	-81.06902	29.250341	1129-1199 Alabama Avenue
2451159	Volusia	-81.0686	29.250509	1129-1199 Alabama Avenue
2451164	Volusia	-81.06836	29.250949	1702 Palm Road
2451219	Volusia	-81.07004	29.251148	1195 South Nova Road
2451223	Volusia	-81.07022	29.251485	1175 South Nova Road
2451228	Volusia	-81.07045	29.251898	1151 South Nova Road
2451233	Volusia	-81.07073	29.252394	1137 South Nova Road
2451239	Volusia	-81.07111	29.253073	1101-1135 South Nova Road
2451245	Volusia	-81.0345	29.228372	202 CARSWELL AV, SOUTH SIDE OF BLDG
2451247	Volusia	-81.07125	29.253326	1101-1135 South Nova Road
2451277	Volusia	-81.07176	29.25425	1085 South Nova Road
2451280	Volusia	-81.07194	29.254575	1063 South Nova Road
2451281	Volusia	-81.07214	29.254943	1053-outh Nova Road South Nova Road

**ATT00327**



PUBLIC VERSION

<i>NIJNS Ticket Number</i>	<i>County</i>	<i>Latitude</i>	<i>Longitude</i>	<i>Location</i>
2451292	Volusia	-81.07222	29.255088	1053 South Nova Road
2451304	Volusia	-81.07262	29.255815	1029 South Nova Road
2451308	Volusia	-81.07338	29.255484	1018 South Nova Road
2451316	Volusia	-81.07306	29.256621	1011 South Nova Road
2451320	Volusia	-81.07321	29.256897	986 South Nova Road
2451324	Volusia	-81.07344	29.25731	958-998 South Nova Road
2451334	Volusia	-81.07357	29.257555	932-956 South Nova Road
2451341	Volusia	-81.07384	29.256497	1202 Arroyo Parkway
2451379	Volusia	-81.07199	29.253134	1211 Golf Avenue
2451401	Volusia	-81.07292	29.253122	1803 Linda Avenue
2451406	Volusia	-81.07241	29.252498	1747 Maryland Avenue
2451422	Volusia	-81.07375	29.252508	1801-1825 Nelson Avenue
2451432	Volusia	-81.07424	29.252309	1244-1276 Golf Avenue
2451442	Volusia	-81.0748	29.252084	1802 Carolina Avenue
2451452	Volusia	-81.01553	29.200074	C/O 5 Palmetto & South Street
2451461	Volusia	-81.07463	29.251776	1754 Carolina Avenue
2451488	Volusia	-81.0162	29.201213	615 South Palmetto Avenue
2451513	Volusia	-81.01657	29.201956	N/W/C/O S Palmetto Ave & Cedar Street
2451592	Volusia	-81.01713	29.203076	521 South Palmetto Avenue
2451620	Volusia	-81.01758	29.203989	433 South Palmetto Avenue
2451627	Volusia	-81.0177	29.204256	433 South Palmetto Avenue
2451630	Volusia	-81.01801048	29.20489322	421 South Palmetto Avenue
2451632	Volusia	-81.077	29.2552	1239 Arroyo Parkway
2451651	Volusia	-81.07513	29.255968	1208 Arroyo Parkway
2451657	Volusia	-81.07459	29.25619	1905 Linda Avenue
2451665	Volusia	-81.07419	29.256357	1202 Arroyo Parkway
2451706	Volusia	-81.01759	29.205882	123 Live Oak Avenue
2451732	Volusia	-81.01424	29.200773	698 South Beach Street
2451789	Putnam	-81.61483	29.580698	117 Gail Drive
2451791	Putnam	-81.61481	29.580343	117 Gail Drive
2453581	Volusia	-81.01971	29.208613	Federal Lane
2454333	Palm Beach	-80.08275	26.839006	11000-11288 Campus Drive
2454429	Palm Beach	-80.08253	26.843951	11476-11598 Campus Drive
2454431	Palm Beach	-80.0825	26.844549	11476-11598 Campus Drive
2454458	Brevard	-80.5906	28.128083	3100-3198 North Riverside Drive
2454468	Brevard	-80.59069	28.128311	3100 North Riverside Drive
2455469	Palm Beach	-80.08859	26.452415	600 SW 15TH TER-DELRAY BEACH FL
2455617	Palm Beach	-80.08729	26.45523	A/F 322 SW 14TH AVE
2456791	Palm Beach	-80.12744	26.631549	5371 10th Avenue North
2458272	Volusia	-81.04237	29.19253	1110 BALBOA AVE
2461812	Columbia	-82.6325	30.180005	356 S.E. ALLEN PL
2461844	Columbia	-82.63794	30.174337	1118 HWY 441
2461921	Columbia	-82.63784	30.173277	1243 S.W. BARDIN WAY
2463705	Palm Beach	-80.30432	26.90222	16900 Innovation Dr.
2463743	Palm Beach	-80.29997	26.902187	Innovation Dr.
2463756	Palm Beach	-80.29995	26.903265	Endeavor Dr.
2463771	Palm Beach	-80.29817	26.90212	Innov. Dr.
2463778	Palm Beach	-80.29655	26.902132	16490 Innovation Dr.
2463781	Palm Beach	-80.29625	26.902122	Innov. Dr.
2463824	Palm Beach	-80.29336	26.902177	Innov. Dr.
2463830	Palm Beach	-80.29308	26.902123	16900 Innov. Dr.
2463845	Palm Beach	-80.29238	26.901702	Innov. Dr.
2464867	Brevard	-80.5744	28.111254	2001-2035 Neptune Road
2465925	Volusia	-81.11093	29.216876	1ST POLE E/O CHAMPIONS DR ON LPG BLVD
2467412	Putnam	-81.60179	29.575681	124 FINNIGAN RD
2469939	Martin	-80.25039	27.168468	3030 Kanner Highway
2471019	Brevard	-80.59789	28.211804	128-134 Florida A1A
2471339	Brevard	-80.59628	28.200987	500 Florida A1A
2471364	Brevard	-80.59607	28.198885	570 Florida A1A
2471383	Brevard	-80.60256	28.208541	201 Ocean Boulevard
2471385	Brevard	-80.60183	28.208553	149-199 Ocean Boulevard
2474678	Palm Beach	-80.05424	26.507468	1-99 West Bamboo Drive
2474744	Palm Beach	-80.05411	26.511236	Banyan Boulevard
2474746	Palm Beach	-80.05411	26.511476	Banyan Boulevard
2475782	Brevard	-80.83188	28.615671	2500 Garden st
2477065	Palm Beach	-80.05996	26.505282	2569-2599 South Federal Highway
2477067	Palm Beach	-80.05999	26.50503	2601-2607 South Federal Highway
2477077	Palm Beach	-80.06002	26.504669	2617 South Federal Highway
2477094	Palm Beach	-80.06008	26.504141	2609-2731 U.S. 1
2477122	Palm Beach	-80.06018	26.503101	2821 South Federal Highway
2477153	Palm Beach	-80.06048	26.501004	2895-2919 South Federal Highway
2482271	Palm Beach	-80.11217	26.63985	2550 MILITARY TRL

ATT00328



## PUBLIC VERSION

NIJNS Ticket Number	County	Latitude	Longitude	Location
2482283	Volusia	-81.08641	29.166348	2987 BELLEVUE AVE
2482808	Brevard	-80.7588	28.440335	4270 INDIAN RIVER DR
2483556	St. Lucie	-80.25028	27.366525	N/O POWER PLANT ON A1A
2484724	Volusia	-81.01235	29.157897	MAGNOLA AVE.
2484727	Volusia	-81.01219	29.15801	MAGNOLA AVE.
2484771	Volusia	-81.014	29.160853	PONDEROSA DR
2484925	Volusia	-81.00248	29.162025	2513 ANASTASIA DR
2484927	Volusia	-81.00252	29.162247	2501 ANASTASIA DR
2484932	Volusia	-81.00266	29.162513	2461 ANASTASIA DR
2484938	Volusia	-81.00281	29.16283	2453 ANASTASIA DR
2487784	Brevard	-80.80907	28.608621	605 South Palm Avenue
2487801	Brevard	-80.80906	28.609454	525-599 South Palm Avenue
2488676	St. Johns	-81.27415	29.833653	3400 A1A Scenic and Historic Coastal Byway
2488785	St. Johns	-81.2757	29.841281	607 Coquina Boulevard
2488878	St. Johns	-81.27774	29.84937	2524 A1A Scenic and Historic Coastal Byway
2491124	Alachua	-82.08653	29.59239	6647-6705 Southeast 221st Street
2491190	Alachua	-82.08814	29.5907	48-198 Southeast 69th Avenue
2491212	Alachua	-82.08816	29.590682	1-109 Southeast 219th Terrace
2491230	Alachua	-82.08822	29.590886	1-99 Southeast 219th Terrace
2491238	Alachua	-82.08824	29.591209	1-99 Southeast 219th Terrace
2491272	Alachua	-82.0912	29.590212	1-99 Southeast 215th Terrace
2491282	Alachua	-82.09123	29.588583	302-310 Southeast 215th Terrace
2491289	Alachua	-82.09121	29.588308	7122 Southeast 215th Terrace
2491290	Alachua	-82.0912	29.587574	302-310 Southeast 215th Terrace
2491300	Alachua	-82.09091	29.589677	SE 70TH AVE
2491313	Alachua	-82.09146	29.590632	SE 216TH TER.
2491319	Alachua	-82.09139	29.590777	SE 69TH AVE
2491338	Alachua	-82.09272	29.590777	SE 69TH AVE.
2491418	Alachua	-82.08876	29.590777	21909 69th Avenue
2491868	Volusia	-81.02513	29.165605	Old Big Tree Road
2493140	Palm Beach	-80.11586	26.76525	4947 BARBADOS WAY N
2493168	Palm Beach	-80.11666	26.761955	5765 N HAVERHILL RD
2493729	Volusia	-80.99816	29.146347	1001-1003 Charles Street
2495503	Volusia	-80.90971	29.001792	128-134 Dixwood Avenue
2495699	Volusia	-80.90854	28.990447	113 West Pine Bluff Stree
2495739	Volusia	-80.90635	28.988929	300-302 Florida 5
2495753	Volusia	-80.90531	28.987794	429-499 Florida 5
2495758	Volusia	-80.90572	28.98739	100-116 West Ocean Avenue
2495775	Volusia	-80.90458	28.986687	601-699 Florida 5
2495788	Volusia	-80.91082	29.004683	607-609 North Riverside Drive
2495801	Volusia	-80.91176	29.005056	124 Hamilton Road
2495804	Volusia	-80.912	29.004995	120 Hamilton Road
2495808	Volusia	-80.91243	29.004886	118 Hamilton Road
2495814	Volusia	-80.91313	29.004718	108 Hamilton Road
2495815	Volusia	-80.91362	29.004592	100 Hamilton Road
2496774	Palm Beach	-80.05879	26.672268	BRIGGS ST
2497782	Palm Beach	-80.03504	26.788352	1280 Surf Road
2498731	Volusia	-81.08522	29.166593	2987 BELLEVUE AVE
2498734	Volusia	-81.08494	29.166782	2987 BELLEVUE AVE
2498743	Volusia	-81.08412	29.167107	2987 BELLEVUE AVE
2498765	Volusia	-81.07799	29.169877	5TH POLE E/O WILLIAMSON ON BELLEVUE AVE
2498767	Volusia	-81.07772	29.169982	6TH POLE E/O WILLIAMSON ON BELLEVUE AVE
2498770	Volusia	-81.07747	29.170078	7TH POLE E/O WILLIAMSON ON BELLEVUE AVE
2500399	Indian River	-80.64281	27.739883	
2500403	Indian River	-80.64326	27.739887	
2500405	Indian River	-80.64371	27.739897	
2506046	Palm Beach	-80.11057	26.670838	3496 WHISPERING PINES RD
2506162	Volusia	-81.04639	29.235164	736 Center Avenue
2506165	Volusia	-81.04637	29.235127	736 Center Avenue
2506171	Volusia	-81.04609	29.234618	708 Center Avenue
2506175	Volusia	-81.04587	29.234219	706 Center Avenue
2506182	Volusia	-81.04577	29.234041	704 Center Avenue
2506185	Volusia	-81.04553	29.233622	630 Center Avenue
2506215	Volusia	-81.04558	29.231587	580 Ash Avenue
2506222	Volusia	-81.04606	29.2325	601 Ash Avenue
2506230	Volusia	-81.04689	29.231838	600-608 Bay Avenue
2506239	Volusia	-81.04746	29.230724	538 Cedar Avenue
2506250	Volusia	-81.04893	29.231252	600-606 Dahlia Avenue
2506399	Alachua	-82.08533	29.588021	7105 222nd Street
2507155	Palm Beach	-80.07895	26.697773	2005 Longwood Road
2507184	Palm Beach	-80.07844	26.69893	1500-1616 North Florida Mango Road
2507610	Palm Beach	-80.08603	26.698529	1750 North Congress Avenue

ATT00329



## PUBLIC VERSION

<i>NJUNS Ticket Number</i>	<i>County</i>	<i>Latitude</i>	<i>Longitude</i>	<i>Location</i>
2507619	Palm Beach	-80.0869	26.698563	1499-1523 North Congress Avenue
2507884	Palm Beach	-80.1699	26.706377	1786-1874 Benoist Farms Road
2507889	Palm Beach	-80.17017	26.706374	1787-1875 Benoist Farms Road
2507937	Palm Beach	-80.17277	26.695157	900-1298 Benoist Farms Road
2507943	Palm Beach	-80.17276	26.694708	900-1298 Benoist Farms Road
2507947	Palm Beach	-80.17273	26.694198	1080 Benoist Farms Road
2507955	Palm Beach	-80.17274	26.693773	1056 Benoist Farms Road
2507965	Palm Beach	-80.17272	26.693311	1056 Benoist Farms Road
2507979	Palm Beach	-80.17271	26.692813	7801-7969 Belvedere Road
2508066	Volusia	-81.05698	29.212423	1217-1219 Madison Avenue
2508400	Brevard	-80.80904	28.611588	301-399 South Palm Avenue
2508402	Brevard	-80.80904	28.611276	413 South Palm Avenue
2509113	Palm Beach	-80.05902	26.645975	1 P S/O 1 P E/O GEORGIA AV & GREGORY RD
2512216	St. Johns	-81.44167	29.903603	3405 RAULERSON RD.
2513943	Palm Beach	-80.06991	26.507544	416-474 Southwest 23rd Avenue
2513993	Palm Beach	-80.06698	26.507243	2400 Southwest 1st Street
2514092	Palm Beach	-80.06093	26.507429	505 Southeast 23rd Avenue
2514181	Palm Beach	-80.05968	26.508168	2309 South Federal Highway
2514187	Palm Beach	-80.05972	26.50782	2347-2399 South Federal Highway
2514878	Palm Beach	-80.08209	26.689989	North Perimeter Road
2515001	Volusia	-80.93649	29.097858	C/O Cindy Lane & S Atlantic Ave
2515004	Volusia	-80.93651	29.098283	F/O 4691 S ATLANTIC AVE
2515012	Volusia	-80.93734	29.099423	F/O 4679 S ATLANTIC AVE
2515020	Palm Beach	-80.07865	26.694374	1210-1250 North Florida Mango Road
2515026	Volusia	-80.9385	29.100619	F/O 4651 S ATLANTIC AVE
2515033	Palm Beach	-80.0791	26.695047	2007 Kenwood Road
2515234	Volusia	-80.94751	29.114191	F/O 4427 S ATLANTIC AVE
2515276	Volusia	-80.95004	29.118244	F/O 4349 S ATLANTIC AVE
2515279	Volusia	-80.95028	29.118624	F/O 4347 S ATLANTIC AVE
2515283	Volusia	-80.95054	29.119047	F/O 4339 S ATLANTIC AVE
2515288	Volusia	-80.95077	29.119435	F/O 4335 S ATLANTIC AVE
2515316	Volusia	-80.95251	29.122286	F/O 4293 S ATLANTIC AVE
2515319	Volusia	-80.95267	29.122562	F/O 4289 S ATLANTIC AVE
2515325	Volusia	-80.9528	29.122778	F/O 4285 S ATLANTIC AVE
2515329	Volusia	-80.95289	29.122938	F/O 4283 S ATLANTIC AVE
2515333	Volusia	-80.953	29.123124	C/O MAJOR ST ON S ATLANTIC AVE
2515490	St. Lucie	-80.35877	27.437027	3301 MEADOW LN
2515513	St. Lucie	-80.34704	27.410647	3105 S 22ND ST
2516233	Palm Beach	-80.08689	26.457196	217 Southwest 14th Avenue
2517968	Brevard	-80.57712	28.026632	1191 CABLE LN NE
2517972	Brevard	-80.57706	28.026925	2P E/O CABLE LN ON FLORIN RD
2517989	Brevard	-80.5788	28.026953	2P W/O JORDAN CT & FLORIN DR
2517996	Brevard	-80.58013	28.02698	3098 FORDHAM RD NE
2518001	Brevard	-80.58	28.026792	3098 FORDHAM RD NE
2518011	Brevard	-80.58087	28.026972	1198 CABOT DR NE
2518014	Brevard	-80.58092	28.026707	1198 CABOT DR NE
2518041	Brevard	-80.58332	28.027037	1198 BIANCA DR NE
2518046	Brevard	-80.58332	28.027177	1209 WILDROSE DR NE
2518058	Brevard	-80.58411	28.026727	1190 WILDROSE DR NE
2518101	Brevard	-80.58056	28.02176	2355 PORT MALABAR BLVD NE
2518105	Brevard	-80.57999	28.021505	3007 GARDEN TER NE
2518108	Brevard	-80.57995	28.020985	3000 GARDEN TER NE
2518112	Brevard	-80.57966	28.02056	971 BIANCA DR NE
2518114	Brevard	-80.57944	28.020645	971 BIANCA DR NE
2518135	Brevard	-80.57853	28.019075	915 BIANCA DR NE
2518163	Brevard	-80.57711	28.017642	1p w/o Bianca Dr & ABBOTT AVE NE
2518169	Brevard	-80.57793	28.01743	3140 ABBOTT AVE NE
2518175	Brevard	-80.58039	28.013482	644 BADGER DR NE
2518179	Brevard	-80.5804	28.01302	604 BADGER DR NE
2518194	Brevard	-80.58053	28.01342	695 CAPON ST NE
2518214	Brevard	-80.58051	28.014165	705 ANGLE ST NE
2518222	Brevard	-80.58037	28.014152	712 BADGER DR NE
2518230	Brevard	-80.58031	28.01496	730 BADGER DR NE
2518235	Brevard	-80.57953	28.014132	713 BADGER DR NE
2518243	Brevard	-80.57958	28.013453	3035 EDGEWOOD DR NE
2523183	Alachua	-82.09427	29.593656	200-210 Southeast 213 Drive
2523195	Alachua	-82.09418	29.594565	6434 213th Drive
2523206	Alachua	-82.09419	29.594938	6426 213th Drive
2523232	Alachua	-82.09416	29.595662	202-208 213th Drive
2523242	Alachua	-82.08614	29.597353	201-299 Southeast 61st Avenue
2525250	Nassau	-81.57248	30.606353	85828 Kirkland Road
2525272	Nassau	-81.57312	30.606007	85828 Kirkland Road

ATT00330



## PUBLIC VERSION

NIJNS Ticket Number	County	Latitude	Longitude	Location
2525550	Nassau	-81.57779	30.599453	85231-85257 Kirkland Road
2525611	Nassau	-81.57655	30.598018	85104 Kirkland Road
2526792	Nassau	-81.58521	30.591591	85039 Madeline Road
2526909	Nassau	-81.57501	30.580642	85128-85162 Wilson Neck Road
2531292	Volusia	-81.0991	29.158518	3302 GRAND CHAMPIONS BLVD
2531297	Volusia	-81.09861	29.158807	3302 GRAND CHAMPIONS BLVD
2531315	Volusia	-81.09772	29.159493	3302 GRAND CHAMPIONS BLVD
2531316	Volusia	-81.09816	29.159182	3302 GRAND CHAMPIONS BLVD
2531340	Volusia	-81.09728	29.159868	3302 GRAND CHAMPIONS BLVD
2531349	Volusia	-81.09673	29.16015	3302 GRAND CHAMPIONS BLVD
2531367	Volusia	-81.09635	29.16046	3302 GRAND CHAMPIONS BLVD
2531372	Volusia	-81.09585	29.16079	3302 GRAND CHAMPIONS BLVD
2531436	Palm Beach	-80.16828	26.691972	7768 Belvedere Road
2531454	Palm Beach	-80.16733	26.69198	7628-7766 Belvedere Road
2531464	Palm Beach	-80.16616	26.691989	7500-7626 Belvedere Road
2531466	Palm Beach	-80.16562	26.691997	7444-7498 Belvedere Road
2531473	Palm Beach	-80.16446	26.692014	7444-7498 Belvedere Road
2531478	Palm Beach	-80.16391	26.692026	7430 Belvedere Road
2531481	Palm Beach	-80.16394	26.691759	7430 Belvedere Road
2531482	Palm Beach	-80.16325	26.692029	7430 Belvedere Road
2531485	Palm Beach	-80.16253	26.692034	7236 Belvedere Road
2531508	Palm Beach	-80.16121	26.692037	7206 Belvedere Road
2531609	Volusia	-81.09519	29.16057	3157 W INTERNATIONAL SPWY BLVD
2531659	Volusia	-81.09385	29.162275	GRAND CHAMPIONS BLVD
2531833	Volusia	-81.08806	29.166513	3088 W INTRNATIONAL SPWY BLVD
2531836	Volusia	-81.08768	29.166947	3088 W INTRNATIONAL SPWY BLVD
2532316	Brevard	-80.60549	28.212602	798 Kittiwake Avenue
2532318	Brevard	-80.60549	28.212166	700-750 Kittiwake Avenue
2532322	Brevard	-80.60547	28.211716	700-750 Kittiwake Avenue
2532327	Brevard	-80.60546	28.211309	652-698 Kittiwake Avenue
2535296	St. Lucie	-80.32327	27.32624	833-871 East Prima Vista Boulevard
2535298	St. Lucie	-80.32379	27.326227	781 East Prima Vista Boulevard
2535300	St. Lucie	-80.32409	27.326242	700-708 Northeast Camino Street
2535301	St. Lucie	-80.32462	27.326272	773 East Prima Vista Boulevard
2535312	St. Lucie	-80.32556	27.337447	2-30 Lake Vista Trail
2535313	St. Lucie	-80.32463	27.337441	2-30 Lake Vista Trail
2535381	St. Lucie	-80.32198	27.334599	10 Lake Vista Trail
2535382	St. Lucie	-80.32263	27.334609	10 Lake Vista Trail
2535388	St. Lucie	-80.3232	27.335089	2-30 Lake Vista Trail
2535397	St. Lucie	-80.32371	27.33553	2-30 Lake Vista Trail
2535404	St. Lucie	-80.32371	27.335946	2-30 Lake Vista Trail
2535406	St. Lucie	-80.32371	27.336347	2-30 Lake Vista Trail
2535414	St. Lucie	-80.32371	27.336928	2-30 Lake Vista Trail
2539599	Brevard	-80.59913	28.211942	200-298 Flamingo Drive
2541945	Martin	-80.23614	27.190555	1008 East Hall Street
2542432	Palm Beach	-80.09297	26.460336	McNab Avenue
2542443	Palm Beach	-80.09261	26.460611	1855-1865 Southwest 20th Avenue
2542951	Palm Beach	-80.09262	26.450238	674-722 South Congress Avenue
2543090	Volusia	-80.95342	29.122937	4270 S ATLANTIC AVE
2543110	Volusia	-80.95445	29.12285	4274 CARDINAL BLVD
2543129	Volusia	-80.95416	29.122351	4282 CARDINAL BLVD
2543228	Volusia	-80.95729	29.129043	4109 ORIOLE AVE
2543239	Volusia	-80.95789	29.130117	4040 ORIOLE AVE
2543473	Volusia	-80.95807	29.130441	4036 ORIOLE AVE
2543490	Volusia	-80.95885	29.131982	4015 ORIOLE AVE
2543493	Volusia	-80.95899	29.132234	4008 S ATLANTIC AVE
2543496	Volusia	-80.95916	29.132552	4002 S ATLANTIC AVE
2543502	Volusia	-80.95956	29.133268	3942 ORIOLE AVE
2543504	Volusia	-80.95981	29.133721	3936 S ATLANTIC AVE
2543533	Volusia	-80.95547	29.124038	4255 S PENINSULA DR
2543544	Volusia	-80.95645	29.12482	4241 S PENINSULA DR
2543552	Volusia	-80.95662	29.125215	4233 S PENINSULA DR
2543557	Volusia	-80.95673	29.125434	4229 S PENINSULA DR
2543562	Volusia	-80.95721	29.126307	4223 S PENINSULA DR
2543569	Volusia	-80.95773	29.127267	4201 S PENINSULA DR
2543575	Volusia	-80.95784	29.127445	TORONITA AVE AND S PENINSULA DR
2543580	Volusia	-80.95801	29.127723	109 S PENINSULA DR
2543607	Volusia	-80.95909	29.129621	4043 S PENINSULA DR
2543610	Volusia	-80.95933	29.130026	4029 S PENINSULA DR
2543612	Volusia	-80.95953	29.130352	4027 S PENINSULA DR
2543615	Volusia	-80.95974	29.130732	HERON ST AND S PENINSULA DR
2543620	Volusia	-80.95998	29.1311	4019 S PENINSULA DR

ATT00331



## PUBLIC VERSION

NJUNS Ticket Number	County	Latitude	Longitude	Location
2543624	Volusia	-80.96005	29.131216	4017 S PENINSULA DR
2543636	Volusia	-80.96061	29.132199	MALLARD ST AND S PENINSULA DR
2543646	Volusia	-80.9607	29.132348	3949 S PENINSULA DR
2543653	Volusia	-80.96015	29.132949	3947 CARDINAL BLVD
2543656	Volusia	-80.96035	29.133316	3933 CARDINAL BLVD
2543658	Volusia	-80.96053	29.133649	3925 CARDINAL BLVD
2543664	Volusia	-80.96077	29.134076	TEAL ST AND CARDINAL BLVD
2543667	Volusia	-80.96133	29.133836	50 TEAL ST
2543671	Volusia	-80.96092	29.134356	3921 CARDINAL BLVD
2543674	Volusia	-80.96111	29.134691	3909 CARDINAL BLVD
2543682	Volusia	-80.96141	29.135223	3903 CARDINAL BLVD
2543694	Volusia	-80.96135	29.135691	120 MARCELLE AVE
2544903	St. Johns	-81.27278	29.8454	805 Mickler Boulevard
2545120	St. Johns	-81.27033	29.843968	301 B Street
2545201	St. Johns	-81.26797	29.845923	106 2nd Street
2545320	St. Johns	-81.26697	29.841209	7F F Street
2548620	Martin	-80.24342	27.182958	601-693 SE Harper St
2549260	Palm Beach	-80.28193	26.668747	14832 Paddock Dr
2549268	Palm Beach	-80.28194	26.668452	14838 Paddock Dr
2549895	St. Johns	-81.47395	29.633168	10560 YEAGER AV.
2550576	Volusia	-81.13547	29.13817	3708 US HWY 92
2550791	St. Lucie	-80.31963	27.324988	7680 U.S. 1
2550813	St. Lucie	-80.32047	27.326489	7630-7646 Florida 5
2551122	Seminole	-81.22257	28.773357	C/O SOUTH BEARDALL AVE AND MOORES STATION ROAD
2553001	Volusia	-81.04079	29.224943	F/O 170 CENTER ST
2555090	Volusia	-81.03535	29.146043	3622-3656 South Clyde Morris Boulevard
2555093	Volusia	-81.03529	29.146742	3701 Richel Drive
2555095	Volusia	-81.0353	29.146996	3579-3599 South Clyde Morris Boulevard
2555096	Volusia	-81.0353	29.147254	3579-3599 South Clyde Morris Boulevard
2555171	Volusia	-81.04671	29.235732	800-840 Center Avenue
2555180	Brevard	-80.67819	27.93314	R/O 257 GARDNER RD
2555227	Volusia	-81.04409	29.23682	452 8th Street
2555245	Volusia	-81.04362	29.237017	446 8th Street
2555323	Volusia	-81.04309	29.212858	433 WALKER AVE ACROSS FRDM
2555327	Volusia	-81.04362	29.213917	515 WALKER AVE ACROSS FROM
2555336	Volusia	-81.042	29.236808	710 Marlene Drive
2555814	Palm Beach	-80.12955	26.628043	R/O 441 FLEMING AVE
2555815	Brevard	-80.69882	28.372749	55 Catalina Isle Dr
2555848	Brevard	-80.70167	28.376176	1105 Courtenay Pkwy N
2555856	Brevard	-80.70182	28.376606	1115 Courtenay Pkwy N
2555885	Palm Beach	-80.14696	26.651353	6591 Forest Hill Blvd
2555888	Brevard	-80.70067	28.37615	110 Mustang Way
2555910	Brevard	-80.69998	28.376151	122 Mustang Way
2555916	Palm Beach	-80.14984	26.651315	6631-6745 FL-882
2555917	Brevard	-80.69976	28.376155	124 Mustang Way
2555923	Brevard	-80.69935	28.376165	130 Mustang Way
2555937	Palm Beach	-80.17442	26.650625	8158 Forest Hill Blvd
2555939	Brevard	-80.69837	28.376606	100 Mustang Way
2558328	Volusia	-81.04611	29.246503	433 WALKER STREET
2561860	Brevard	-80.62982	28.127127	710 Young Street
2561865	Brevard	-80.62973	28.127141	710 Young Street
2561899	Brevard	-80.62943	28.127142	702 Young Street
2561904	Brevard	-80.62886	28.127016	1146-1204 Mueller Lane
2561956	Brevard	-80.627	28.127048	559-565 Young Street
2562042	Brevard	-80.62608	28.127654	1262 Highland Avenue
2562091	Volusia	-80.95855	29.132791	F/O 4003 S ATLANTIC AVE
2562100	Brevard	-80.6261	28.128411	536-568 Old Oak Street
2562105	Brevard	-80.62643	28.128397	536-568 Old Oak Street
2562117	Brevard	-80.62638	28.128952	1332 Highland Avenue
2562123	Brevard	-80.62524	28.129394	1365 Pineapple Avenue
2563922	St. Lucie	-80.38898	27.366383	5466 MODEL CT
2564841	Brevard	-80.63067	28.131477	1509 N Harbor City Blvd
2564845	Brevard	-80.63006	28.130372	1441 N Harbor City Blvd
2564999	Palm Beach	-80.63241	26.862048	A/F 12537 LAKESHORE DR
2565006	Palm Beach	-80.63279	26.861537	1PL S/O 12515 LAKESHORE DR
2565009	Palm Beach	-80.6331	26.861023	NE C/O PARK ROW & LAKESHORE DR
2565013	Palm Beach	-80.634	26.859892	12384 LAKESHORE DR
2569792	Putnam	-81.59466	29.496805	A/F C.R. 308B ON HWY 17 S.
2570044	Palm Beach	-80.27848	26.667736	911 Citrus Pl
2570267	Volusia	-80.96181	29.135978	119 MARCELLE AVE
2570274	Volusia	-80.96197	29.135914	3880 CARDINAL BLVD
2570280	Volusia	-80.96221	29.136738	S VENETIAN WAY

ATT00332



## PUBLIC VERSION

NUUNS Ticket Number	County	Latitude	Longitude	Location
2570287	Volusia	-80.96825	29.146816	3628 CARDINAL BLVD
2570499	St. Lucie	-80.38246	27.47539	2312 KEEN RD
2570520	Palm Beach	-80.10975	26.643737	R/O 4323 ANNA LANE
2570546	Volusia	-80.96235	29.136993	3863 CARDINAL BLVD
2570547	Volusia	-80.96255	29.137371	3859 CARDINAL BLVD
2570551	Volusia	-80.96268	29.13761	3849 CARDINAL BLVD
2570565	Volusia	-80.96291	29.137513	3862 CARDINAL BLVD
2570572	Volusia	-80.96301	29.138215	3843 CARDINAL BLVD
2570574	Volusia	-80.96324	29.138083	3850 CARDINAL BLVD
2570577	Volusia	-80.96319	29.138537	3839 CARDINAL BLVD
2570579	Volusia	-80.96336	29.138852	3837 CARDINAL BLVD
2570581	Volusia	-80.96359	29.138728	3838 CARDINAL BLVD
2570586	Volusia	-80.96369	29.139471	3827 CARDINAL BLVD
2570593	Volusia	-80.96382	29.139719	3823 CARDINAL BLVD
2570594	Volusia	-80.96432	29.139503	3822 CARDINAL BLVD
2570596	Volusia	-80.96397	29.139981	3816 S ATLANTIC AVE
2570597	Volusia	-80.9642	29.140404	3806 CARDINAL BLVD
2570614	Volusia	-80.96554	29.142857	3750 S ATLANTIC AVE
2570617	Volusia	-80.96575	29.142837	3748 CARDINAL BLVD
2570619	Volusia	-80.9657	29.14317	3750 S ATLANTIC AVE
2570626	Volusia	-80.96598	29.143669	3738 S ATLANTIC AVE
2570628	Volusia	-80.96564	29.143818	3738 S ATLANTIC AVE
2570629	Volusia	-80.96614	29.143604	3734 CARDINAL BLVD
2570632	Volusia	-80.96611	29.143916	3729 CARDINAL BLVD
2570633	Volusia	-80.96628	29.144227	3727 CARDINAL BLVD
2570634	Volusia	-80.96645	29.14415	3726 CARDINAL BLVD
2570637	Volusia	-81.0432	29.213103	443 WALKER AVE ACROSS FROM
2570638	Volusia	-80.96642	29.144495	3720 S ATLANTIC AVE
2570641	Volusia	-80.96657	29.144771	3717 CARDINAL BLVD
2570647	Volusia	-80.96678	29.145163	3709 CARDINAL BLVD
2570654	Volusia	-80.96705	29.145638	CARDINAL BLVD
2570657	Volusia	-80.96728	29.146062	3640 S ATLANTIC AVE
2570661	Volusia	-80.96752	29.146502	3639 CARDINAL BLVD
2570666	Volusia	-80.96759	29.146635	3635 CARDINAL BLVD
2570669	Volusia	-80.96778	29.146988	3631 CARDINAL BLVD
2570680	Volusia	-80.96792	29.147235	CARDINAL BLVD
2570687	Volusia	-80.96804	29.147453	3617 CARDINAL BLVD
2570691	Volusia	-80.96821	29.14776	3613 CARDINAL BLVD
2570694	Volusia	-80.9684	29.148107	3609 CARDINAL BLVD
2570700	Volusia	-80.96859	29.148467	3605 CARDINAL BLVD
2570726	Volusia	-80.96966	29.150431	3500 S ATLANTIC AVE
2570849	Volusia	-80.97084	29.14889	3517 S PENINSULA DR
2570856	Volusia	-80.97103	29.149439	3513 S PENINSULA DR
2570861	Volusia	-80.97108	29.149572	3511 S PENINSULA DR
2570879	Volusia	-80.97135	29.149642	S PENINSULA DR
2571642	St. Johns	-81.30763	29.840432	2604 Shore Drive
2571690	St. Johns	-81.3158	29.846338	444 Gerona Road
2572009	Brevard	-80.5982	28.199972	611 1st Ave
2574739	Palm Beach	-80.19378	26.682337	9005 SOUTHERN BLVD
2575171	Palm Beach	-80.27286	26.637707	2 PONI E/O C HICKSTEAD PL / PIERSON RD
2575602	Brevard	-80.76267	28.462487	F/O 219 MAHI MAHI LN
2575985	Palm Beach	-80.06831	26.67892	R/O 1137 MAGNOLIA ST
2576998	Brevard	-80.7775	28.490873	3766 Kings Hwy
2577003	Brevard	-80.77816	28.490871	3789 Kings Hwy
2577172	Brevard	-80.77408	28.489041	7418 N Cocoa Blvd
2577174	Brevard	-80.77168	28.48391	7194 N Cocoa Blvd
2577185	Brevard	-80.77269	28.482814	1080 Poinsetta St
2577190	Brevard	-80.77268	28.482066	1194 Laguna St
2577198	Brevard	-80.77367	28.4829	1054 Poinsetta St
2577199	Brevard	-80.77366	28.482541	1055 Poinsetta St
2577200	Brevard	-80.77366	28.482175	1053 Poinsetta St
2578796	Columbia	-82.61539	30.196819	1555-1629 NE Bascom Norris DR
2578858	Columbia	-82.61159	30.196468	112 NE Curt St
2578871	Columbia	-82.60989	30.196543	150 NE Treasure Ct
2578875	Columbia	-82.60991	30.197005	150 NE Treasure Ct
2578959	Columbia	-82.60692	30.193919	2179 NE Bascom Norris Dr
2578985	Columbia	-82.60444	30.188108	2593 NE Bascom Norris Dr
2579169	St. Johns	-81.59088	29.915532	8311 Co Rd 208
2579248	Palm Beach	80.12581	26.621865	R/O 201 SWAIN BLVD
2579518	Volusia	-80.97192	29.150586	102 CORAL WAY
2579537	Volusia	-80.97249	29.152346	WHITE CAP AVE
2579580	Volusia	-80.97366	29.154264	3315 S PENINSULA DR

ATT00333



## PUBLIC VERSION

NJUNS Ticket Number	County	Latitude	Longitude	Location
2579586	Volusia	-80.97383	29.154228	100 TALO CIR
2579615	Volusia	-80.97395	29.155548	106 SIMPSON AVE
2579619	Volusia	-80.99393	29.142468	RUTH ST
2579877	Brevard	-80.83954	28.557697	2475-2499 FL-50
2579879	Brevard	-80.8389	28.557694	2880 Cheney Hwy
2579904	Brevard	-80.83618	28.557672	2805 Cheney Hwy
2579905	Brevard	-80.83583	28.55767	S/E/C/O WINCHESTER DR & FL-50
2579959	Brevard	-80.83063	28.558225	4691 Zoltan Dr
2580444	Palm Beach	-80.63437	26.85935	12314 LAKESHORE DR
2580449	Palm Beach	-80.63467	26.858876	1 PL N/O OKEECHOBEE & LAKESHORE
2580455	Palm Beach	-80.635	26.858408	A/F 12265 LAKESHORE DR
2580469	Palm Beach	-80.63649	26.856442	A/F 12165 LAKESHORE DR
2580475	Palm Beach	-80.63699	26.855805	C/O LAKESHORE & CYPRESS
2580481	Palm Beach	-80.6373	26.85546	1 POLE S/O CYPRESS & LAKESHORE
2580483	Palm Beach	-80.63751	26.855157	A/F 10265 LAKESHORE DR
2580486	Palm Beach	-80.6377	26.854902	C/O LAKESHORE & LAKESHORE
2580499	Palm Beach	-80.64293	26.845801	39' SOUTH OF LOCATION 104
2580505	Palm Beach	-80.64358	26.844861	200' SOUTH OF LOC 106
2580512	Palm Beach	-80.65771	26.827325	A/F 825 LARRIMORE RD 5TH POLE
2580516	Palm Beach	-80.65947	26.827396	93' WEST OF LOC 181
2580521	Palm Beach	-80.66023	26.823842	572 E 1ST ST
2580646	Palm Beach	-80.65965	26.82318	R/O 140 S ELM AVE
2581832	Palm Beach	-80.12953	26.687507	636 SNEAD CR
2581946	Brevard	-80.60257	28.182137	498 GRANT AV
2581954	Brevard	-80.60469	28.180727	R/O 602 MARBRISA CT
2582947	Volusia	-81.04272	29.282958	45 ORMOND PKY
2583273	Brevard	-80.49937	27.840888	9928-9934 Riverview Dr
2583439	Brevard	-80.49662	27.870953	45 Hopetown Road
2583616	Brevard	-80.49399	27.866634	8845 U.S. 1
2583672	Brevard	-80.49345	27.865271	8955 U.S. 1
2585230	Brevard	-80.49258	27.862735	9045 U.S. 1
2585233	Brevard	-80.49243	27.862132	9099 U.S. 1
2585360	Indian River	-80.49003	27.850339	14505 U.S. 1
2585380	Indian River	-80.48939	27.848242	7785 144th Street
2585801	St. Lucie	-80.31012	27.244953	1st Pole on SE Monte Vista St N of SE Pine Valley St.
2585874	St. Lucie	-80.30137	27.251513	1st Pole on SE Pine Valley St, S of SE Sunshine Ave.
2587669	Indian River	-80.45065	27.779337	10201-10205 U.S. 1
2587713	Indian River	-80.45099	27.779974	10205 U.S. 1
2587759	Indian River	-80.45272	27.783179	10435 FL-5
2587893	Indian River	-80.45341	27.786214	6385 Dunn Runnin Rd
2587953	Indian River	-80.45588	27.788877	10715 U.S. 1
2589035	Putnam	-81.60824	29.46982	A/F 234 MARLIN RD
2589637	St. Lucie	-80.39959	27.220109	4201 SW Rosser Blvd
2589997	Brevard	-80.62428	28.121176	865 Orange Blossom Dr
2590083	Volusia	-81.01055	29.182411	1609 S Segrave St
2590090	Volusia	-81.01045	29.18201	1640-1678 S Seagrave ST
2590096	Volusia	-81.00991	29.182239	337 Rutledge Ave
2590099	Volusia	-81.00952	29.182406	337 Rutledge Ave
2590101	Volusia	-81.00947	29.182386	1610 Jones St
2590105	Volusia	-81.00864	29.182876	300-328 Rutledge Ave
2590108	Volusia	-81.00836	29.182993	300-328 Rutledge Ave
2590132	Volusia	-81.01041	29.181118	1630 S Seagrave St
2590185	Volusia	-81.00913	29.179272	1752-1760 S Seagrave St
2590207	Volusia	-81.00761	29.17763	386 Linda Ct
2590277	Volusia	-81.00744	29.176197	1850-1928 S Seagrave St
2590286	Volusia	-81.00708	29.175444	1850-1928 S Seagrave St
2590289	Volusia	-81.00693	29.175134	1928 S Seagrave St
2590292	Volusia	-81.00665	29.174549	1960 S Seagrave st
2590296	Volusia	-81.00652	29.174276	1960 S Seagrave St
2590302	Volusia	-81.00636	29.173877	1960 S Segrave St
2590779	Palm Beach	-80.11177	26.332558	1288 SW 17 ST
2590784	Palm Beach	-80.11196	26.332585	1288 SW 17 ST
2591364	Indian River	-80.47375	27.804878	400-434 Sebastian Blvd
2591410	Indian River	-80.43612	27.748866	8530 U.S. 1
2591417	Indian River	-80.43626	27.749397	8500-8516 Old Dixie Hwy
2591498	Indian River	-80.43905	27.75879	9090 U.S. 1
2591506	Indian River	-80.4396	27.759687	9140 U.S. 1
2591539	Indian River	-80.44066	27.761563	9072-9170 FL-5
2591542	Indian River	-80.44088	27.761956	9250 U.S. 1
2591546	Indian River	-80.44111	27.762351	9250 U.S. 1
2591552	Indian River	-80.44132	27.762794	9172-9380 FL-5
2591554	Indian River	-80.44164	27.763381	9300-9342 FL-5

ATT00334



## PUBLIC VERSION

NIJUNS Ticket Number	County	Latitude	Longitude	Location
2591669	Volusia	-81.00937	29.172715	1946 SECOND STREET
2591682	Palm Beach	-80.11333	26.343003	R/O 1298 SW 7TH ST
2593245	Brevard	-80.59861	28.06191	c/o AMERICA ST. on Main St
2593534	Brevard	80.82274	28.555565	4726-4732 Barna Ave
2593537	Brevard	-80.82274	28.556882	4700 Barna Ave
2593573	Brevard	-80.82367	28.570427	3860 Barna Ave
2593582	Brevard	-80.65791	28.058993	2020 Wingate Blvd
2593584	Brevard	-80.65638	28.058925	2020 Wingate Blvd
2593590	Columbia	-82.60395	30.186657	2649 NE Bascom Norris Dr
2593592	Columbia	-82.60332	30.186189	FL-100
2593665	Columbia	-82.59421	30.186711	2753 US-90
2593780	Brevard	-80.61149	28.329889	201 Cocoa Isles Blvd
2593793	Brevard	-80.61216	28.32989	222 Cocoa Isles Blvd
2596369	St. Johns	-81.27363	29.842555	506 D ST.
2596408	Brevard	-80.56036	28.07126	R/O 315 SUNSET BLVD
2596430	Brevard	-80.51509	27.981093	S/O 5215 S HIGHWAY A1A
2597127	Martin	80.21207	27.13701	3106 SE Mimosa St
2597166	Martin	-80.19773	27.139908	4174 SE Grant St
2598084	St. Lucie	-80.39934	27.229579	1686 SW Mulanax Ave
2599787	Brevard	-80.60553	28.360482	R/O 4515 OCEAN BEACH BLVD
2600186	Volusia	-81.0641	29.27091	299 PINE STREET
2600203	Volusia	-81.06615	29.278043	420 JAMES STREET
2600791	St. Johns	-81.3645	29.844562	1813 S.R. 207
2600854	Martin	-80.19815	27.140673	R/O SE EBBTIDE AVE
2600857	Martin	-80.19711	27.13853	R/O 5441 SE EBBTIDE AVE
2600863	Martin	-80.19697	27.138347	R/O 5461 SE EBBTIDE AVE
2600882	Volusia	-81.0869	29.257618	1335 AVE D
2601182	Indian River	-80.60851	27.76351	110 South Myrtle Street
2601202	Indian River	-80.60853	27.762278	144 South Myrtle Street
2601208	Indian River	-80.60852	27.761852	152 South Myrtle Street
2601217	Indian River	-80.60854	27.761465	158 South Myrtle Street
2601228	Indian River	-80.60857	27.759747	198 South Myrtle Street
2601314	Indian River	-80.60435	27.75915	Massachusetts Avenue
2602194	Volusia	-81.034	29.170382	1269 INDEPENDENCE DRIVE
2603363	Palm Beach	-80.13126	26.649387	R/O 5657 CALICO ROAD
2603529	St. Johns	-81.34047	29.931478	3525 DOT RD.
2603557	Volusia	-80.99291	29.118755	5614 MARSHFIELD DRIVE
2603647	Palm Beach	-80.10397	26.828852	GOLFERS CIRCLE WAY
2603785	Volusia	-81.03428	29.170418	HERITAGE DRIVE
2608921	St. Johns	-81.27278	29.845014	811 Mickler Boulevard
2609999	St. Johns	-81.34864	29.884357	895 S ORANGE ST
2610084	St. Johns	-81.33576	29.945922	SECOND AVE
2610434	Brevard	-80.5647	28.077455	415 HIBISCUS TRL
2610608	St. Lucie	-80.34637	27.409648	3114 S 22ND STR
2610880	Volusia	-81.06414	29.268456	492 Hand Ave
2611577	Brevard	-80.7417	28.329632	915 CARDINAL AVE.
2614980	Palm Beach	-80.10676	26.638899	4138 VICLIFF RD
2615991	Palm Beach	-80.13034	26.433576	16343 Sims Road
2616094	St. Johns	-81.32011	29.832098	3351 CARMEL RD
2616294	Palm Beach	-80.1633	26.454264	7533 Hagen Ranch Rd
2616539	Palm Beach	-80.14344	26.804303	Beeline Hwy
2616659	Volusia	-81.07652	29.258953	1968 LINDA AVE
2619263	Brevard	-80.49235	27.859031	4060 Chamberlan Terrace
2619694	Brevard	-80.4984	27.849399	9730 Holly St
2619696	Brevard	-80.4986	27.848668	3755 Lakeview Dr
2619750	Brevard	-80.49523	27.858991	9309 Victoria Dr
2620327	Brevard	-80.82668	28.557594	2035 Cheney Hwy
2620331	Brevard	-80.82605	28.557591	2035 Cheney Hwy
2620332	Brevard	-80.82542	28.557588	2035 Cheney Hwy
2620333	Brevard	-80.82479	28.557579	2035 Cheney Hwy
2620443	Brevard	-80.81864	28.55752	4751-4755 Hood Ave
2620493	Brevard	-80.81442	28.557473	4799 Apollo Rd
2620504	Brevard	-80.81399	28.557475	1019-1045 FL-50
2620505	Brevard	-80.81362	28.557464	999-1017 FL-50
2621078	Palm Beach	-80.07121	26.868069	13102 Coastal CIR
2621128	Palm Beach	-80.07153	26.862205	2485 Country Oaks LN
2623578	Brevard	-80.70327	28.357549	35 Parnell St
2623668	St. Johns	-81.34924	29.893517	PEARL ST.
2623679	St. Johns	-81.34454	29.89018	HOLMES BLVD.
2623683	Brevard	-80.70506	28.361465	371 W Merritt Ave
2623685	Brevard	-80.70563	28.361458	405-417 W Merritt Ave
2623694	Brevard	-80.70407	28.361683	310 Norwood St

ATT00335



## PUBLIC VERSION

<i>NIJMS Ticket Number</i>	<i>County</i>	<i>Latitude</i>	<i>Longitude</i>	<i>Location</i>
2623712	St. Johns	-81.34393	29.896387	HELEN ST.
2623800	Brevard	-80.70653	28.36486	310 Kenzel Ct
2623810	Brevard	-80.70752	28.36508	345 Kenzel Ct
2623852	Brevard	-80.70076	28.361594	1-57 W Merritt Ave
2624251	Palm Beach	-80.06593	26.472762	709 NE 7th St
2625085	Palm Beach	-80.26497	26.654919	1825 Greenview Shores Blvd
2625359	Palm Beach	-80.26745	26.662282	13905 Wellington Trace
2625362	Palm Beach	-80.26814	26.662047	13937-13997 Wellington Trace
2625387	Palm Beach	-80.26826	26.66208	1388-1398 Greenview Shores Blvd
2626720	Indian River	-80.44392	27.766892	9505 U.S. Hwy 1
2626725	Indian River	-80.44419	27.768092	9500-9516 U.S. Hwy 1
2626726	Indian River	-80.44448	27.768639	9518-9522 U.S. Hwy 1
2626735	Indian River	-80.4455	27.770507	9710 U.S. Hwy 1
2626743	Indian River	-80.44563	27.770762	9710 U.S. Hwy 1
2626744	Indian River	-80.44578	27.77105	5750 97th Pl
2626747	Indian River	-80.44599	27.771437	9707 U.S. Hwy 1
2626761	Indian River	-80.44629	27.772004	9758-9842 U.S. Hwy 1
2626790	Indian River	-80.44714	27.773618	9874-9886 U.S. Hwy 1
2627891	St. Johns	-81.32942	29.89715	76 BRUEN ST.
2627892	St. Johns	-81.32949	29.89531	68 PEARL ST.
2627901	St. Johns	-81.33473	29.911513	343 JUANITA AVE.
2629943	Columbia	-82.63335	30.199024	Corner of NE Montana St & NE Jackson Ave
2629948	Columbia	-82.63271	30.199027	900-1386 NE Joe Coney Terrace
2629958	Columbia	-82.63334	30.202151	1479-2099 NE Jackson Ave
2629963	Columbia	-82.63303	30.202165	364 NE Fronie St
2629978	Columbia	-82.63116	30.203336	569 NE Bascom Norris Dr
2630080	Columbia	-82.62489	30.199495	1292-1398 NE Gurley Ave
2630096	Columbia	-82.62322	30.197456	1001-1299 NE Gibbs Terrace
2630124	Columbia	-82.62321	30.196894	1001-1299 NE Gibbs Terrace
2630125	Columbia	-82.62398	30.196666	1601-1737 NE Famu Ln
2630126	Columbia	-82.62333	30.196538	1600-1736 NE Famu Ln
2630140	Columbia	-82.62271	30.196548	1738-1798 NE Famu Ln
2630156	Columbia	-82.61864	30.197098	346-390 NE Voss Rd
2630157	Columbia	-82.61908	30.196407	307 NE Voss Rd
2631351	Palm Beach	-80.11908	26.673719	4810-4932 Gun Club Rd
2631380	Palm Beach	-80.11875	26.673716	4810-4932 Gun Club Rd
2631382	Palm Beach	-80.11839	26.673713	4810-4932 Gun Club Rd
2631383	Palm Beach	-80.11797	26.673703	4810-4932 Gun Club Rd
2631384	Palm Beach	-80.11768	26.673695	4810-4932 Gun Club Rd
2631416	Palm Beach	-80.11694	26.673673	4750-4780 Gun Club Rd
2632378	Volusia	-81.05089	29.243372	1139 Center Ave
2632438	Volusia	-81.04705	29.243544	484 Lpga Blvd
2632444	Volusia	-81.04732	29.243432	486 Lpga Blvd
2632447	Volusia	-81.04755	29.243822	1100 Graham Ave
2632454	Volusia	-81.04785	29.243211	Alta Dr
2632460	Volusia	-81.04804	29.243135	Alta Dr
2632493	Volusia	-81.04851	29.242938	Bender ave
2632498	Volusia	-81.0487	29.24286	544 Lpga Blvd
2632502	Volusia	-81.04893	29.243243	1120 Bender Ave
2632504	Volusia	-81.04907	29.242704	570 Lpga Blvd
2632527	Volusia	-81.05017	29.242024	Lpga Blvd
2632601	Volusia	-81.04849	29.23897	600 10th St
2632603	Volusia	-81.04889	29.238813	600 10th St
2632607	Volusia	-81.04893	29.238887	600 10th St
2632612	Volusia	-81.04983	29.238884	1006 Cherokee Ranch Rd
2632613	Volusia	-81.05021	29.238142	613 10th St
2632633	Volusia	-81.05212	29.237801	1004 Chippewa Trail
2632649	Volusia	-81.05378	29.23663	813 10th St
2632730	Volusia	-81.0591	29.238363	1106 Mistletoe Dr
2632750	Volusia	-81.06096	29.237609	1125 Lpga Blvd
2632761	Volusia	-81.06125	29.238287	1115 Woodside Dr
2632776	Volusia	-81.06284	29.236822	1201 Lpga Blvd
2632794	Volusia	-81.06439	29.236169	1229 Lpga Blvd
2632814	Volusia	-81.06567	29.235626	1099 Lpga Blvd
2633475	Volusia	-81.05781	29.288448	36 HIGHLAND AVE
2633997	Palm Beach	-80.06337	26.778645	400-458 W 20th St
2634170	Palm Beach	-80.12163	26.633022	630 JACKSON AV
2634171	Palm Beach	-80.12655	26.628063	445 PERRY AV
2634174	Palm Beach	-80.12257	26.623703	302 WALKER AV
2634176	Palm Beach	-80.12232	26.629752	527 WALKER AV
2634178	Palm Beach	-80.12227	26.630147	535 WALKER AV
2634179	Palm Beach	-80.12655	26.627832	436 PERRY AV

ATT00336



## PUBLIC VERSION

<i>NUUNS Ticket Number</i>	<i>County</i>	<i>Latitude</i>	<i>Longitude</i>	<i>Location</i>
2634186	Palm Beach	-80.12233	26.629542	580 WALKER AV
2635024	Columbia	-82.57508	30.188677	3841-3887 US-90
2636415	Volusia	-81.06958	29.173177	BELLEVUE AVE
2636422	Volusia	-81.06801	29.173615	2507 BELLEVUE AVE
2636444	Volusia	-81.04581	29.25599	FLOMICH ST
2636828	Brevard	-80.60299	28.182172	GRANT AVE
2636833	Brevard	-80.59686	28.182942	105 ORANGE ST
2637070	St. Johns	-81.27307	29.858913	A/F 4 POPE RD
2637185	Volusia	-80.98311	29.128722	5122 TAYLOR AVE
2637198	Volusia	-80.98508	29.123383	ORANGE AVE
2637222	Volusia	-81.00198	29.128602	4244 JACKSON STREET A/F
2637579	Palm Beach	-80.07051	26.749161	4210 N Australian Ave
2637601	Palm Beach	-80.07006	26.746206	N Australian Ave
2637607	Palm Beach	-80.06999	26.745256	3517 N Australian Ave
2637609	Palm Beach	-80.07	26.744228	3415 N Australian Ave
2637612	Palm Beach	-80.06934	26.744242	3417 Australian Ct
2637613	Palm Beach	-80.07001	26.743618	3401 N Australian Ave
2637614	Palm Beach	-80.06998	26.742996	3259 N Australian Ave
2637622	Palm Beach	-80.06977	26.740438	2921 N Australian Ave
2637629	Palm Beach	-80.06909	26.739006	2823 N Australian Ave
2637809	Palm Beach	-80.08144	26.582813	SUN DOWN LN
2637813	Palm Beach	-80.08054	26.582853	SUN UP LN
2639221	St. Johns	-81.64684	30.061897	GREENBRIAR RD ON HICKORY CREEK RD
2644704	Volusia	-81.02461	29.224257	625 BEACH STREET
2645802	Okeechobee	-80.84308	27.239494	SW 5TH ST
2646123	Brevard	-80.6167	28.164997	10710 S TROPICAL TRL
2646133	Brevard	-80.61796	28.167325	10620 S TROPICAL TRL
2646154	Brevard	-80.6512	28.231038	S TROPICAL TRL
2647322	Brevard	-80.61088	28.335289	107 Esther DR
2647913	Martin	-80.23348	27.19389	1101 1107 SE 7th St
2647959	Martin	-80.22626	27.193697	1600 E 7th St
2648071	Martin	-80.22626	27.195224	523 SE Dolphin Dr
2648090	Martin	-80.22626	27.19591	1510 SE 5th St
2648093	Martin	-80.22625	27.196046	1510 SE 5th St
2650135	Volusia	-81.0611	29.225314	1173 Essex Rd
2653433	Palm Beach	-80.14867	26.6206	
2653435	Palm Beach	-80.14867	26.61975	
2656210	Volusia	-81.03213	29.266771	924 Oleander Ave
2659525	Volusia	-81.02407	29.166536	1800 S Nova Rd
2661215	Brevard	-80.67186	28.010913	c/o Minton Rd & Americana Blvd
2661224	Palm Beach	-80.1121	26.717346	4595 Orlando Ave
2661291	Palm Beach	-80.11623	26.717479	4843 Orlando Ave
2661811	St. Johns	-81.61127	30.00723	CR 210
2662160	St. Johns	-81.35043	29.917352	2830 N. 3RD ST
2662174	St. Johns	-81.34371	29.914927	424 DAIRY AV.
2662181	St. Johns	-81.34117	29.912747	368 CAPE AVE
2662689	Volusia	-81.08018	29.375869	104 Ocean Aire Terrace S
2662699	Volusia	-81.08112	29.37585	15 Julie Dr
2662700	Volusia	-81.0817	29.37583	19 Julie Dr
2662703	Volusia	-81.08276	29.375792	25 Julie Dr
2663873	Volusia	-80.99653	29.199793	126 SUNRIE BLV
2663876	Volusia	-80.99418	29.194972	214 BONNER AVE
2663887	Volusia	-80.99466	29.192258	2313 PENISULA DRIVE
2664470	Brevard	-80.68091	28.010914	396 Americana Blvd NW
2664498	Brevard	-80.67956	28.010922	1p w/o Avocado Rd on Americana Blvd NW
2664508	Brevard	-80.67901	28.010926	c/o Avocado Rd & Americana Blvd
2664562	Brevard	-80.67381	28.010958	152 Americana Blvd NW
2664570	Brevard	-80.67305	28.010961	132 Americana Blvd NW
2664605	Brevard	-80.67231	28.010948	102 Americana Blvd NW
2665088	Palm Beach	-80.20409	26.33692	
2665184	Brevard	-80.68969	28.171801	3855 Post Rd
2665937	Volusia	-80.95474	29.12618	4229-4235 S Atlantic Ave
2665939	Volusia	-80.95494	29.126527	4227 S Atlantic Ave
2665940	Volusia	-80.9546	29.125931	4237-4239 S Atlantic Ave
2667159	Volusia	-81.05516	29.314247	114-124 ANN RUSTIN DR
2668269	Brevard	-80.62917	28.118067	729 N Harbor City Blvd
2668274	Brevard	-80.62794	28.117618	578 N Harbor City Blvd
2668507	Martin	-80.22586	27.199678	85-95 SE St Lucie Blvd
2668592	Martin	-80.22486	27.199177	481 SE Edgewood Dr
2669618	Brevard	-80.62247	28.085375	2p w/o Babcock St on Hibiscus Blvd
2669657	St. Johns	-81.33588	29.940195	LEWIS SPEEDWAY
2669659	St. Johns	-81.33624	29.94015	COUNTY HWY 16

ATT00337



## PUBLIC VERSION

<b>NIJNS Ticket Number</b>	<b>County</b>	<b>Latitude</b>	<b>Longitude</b>	<b>Location</b>
2669665	St. Johns	-81.33722	29.940027	COUNTY HWY 16
2669667	St. Johns	-81.33724	29.93982	Lewis Speedway
2671496	St. Johns	-81.33624	29.902683	THEADORE ST.
2671511	St. Johns	-81.33292	29.894285	56 WHITNEY ST.
2672734	Brevard	-80.65456	28.042585	1000 Hollywood Blvd
2672735	Brevard	-80.65254	28.039265	1000 Hollywood Blvd
2672744	Brevard	-80.6509	28.034987	738-740 Palm Bay Rd NE
2672745	Brevard	-80.65058	28.034994	748 Palm Bay RD
2672746	Brevard	-80.64959	28.034993	752-776 Palm Bay Rd NE
2672748	Brevard	-80.64919	28.034986	800 Palm Bay Rd NE
2672749	Brevard	-80.64847	28.034976	810 Palm Bay Rd NE
2672751	Brevard	-80.64771	28.034966	840 Palm Bay Rd NE
2672752	Brevard	-80.64703	28.034958	854-874 Palm Bay Rd NE
2672753	Brevard	-80.64647	28.034946	894 Palm Bay Rd NE
2672755	Brevard	-80.64574	28.034956	c/o Riviera Dr NE & Palm Bay RD
2672767	Brevard	-80.64178	28.035483	1105 Palm Bay Rd NE
2672769	Brevard	-80.64092	28.03547	1105 Palm Bay Rd NE
2672770	Brevard	-80.64045	28.035463	1125-1165 Palm Bay Rd NE
2672771	Brevard	-80.63997	28.035455	1165 Palm Bay Rd NE
2672773	Brevard	-80.63898	28.03544	1201-1239 Palm Bay Rd NE
2672979	Seminole	-81.25599	28.769115	3355-3449 Mellonville Ave
2673370	Palm Beach	-80.12238	26.652081	5103-5199 Forest Hill Blvd
2674820	Putnam	-81.60917	29.643184	West of Maters Rd
2674821	Putnam	-81.6086	29.643177	West of Maters Rd
2674849	Putnam	-81.59814	29.647172	228 South Hwy 17
2674850	Putnam	-81.59769	29.647112	228 South Hwy 17
2675543	Palm Beach	-80.09529	26.366433	EL Rio Trail
2676302	Volusia	-81.0188	29.178188	713 NEW YORK AVE
2676310	Volusia	-81.023	29.174565	920 LONGSHADOW ROAD
2676313	Volusia	-81.02746	29.166523	1940 FERN PLACE
2676316	Brevard	-80.62253	28.081337	1716 PEACHTREE ST
2676328	Brevard	-80.62184	28.079117	r/o 1924 S BABCOCK ST
2676331	Brevard	-80.61258	28.078277	c/o S GOFF ST & New Haven Ave
2676337	Brevard	-80.61902	28.07945	2p s/o Strawbridge Ave on PLATT ST
2676350	Brevard	-80.61737	28.101532	BLUFF TERRACE
2676356	Volusia	-81.01007	29.225233	19 WILD OLIVE AVE
2679087	Volusia	-81.09292	29.18324	401 N Tomoka Farms Rd
2679165	St. Johns	-81.34799	29.93975	MANUCY RD.
2679180	St. Johns	-81.34777	29.937727	561 TART RD.
2679196	St. Johns	-81.34502	29.933983	3605 LEWIS SPEEDWAY RD.
2679232	St. Johns	-81.3447	29.922118	2999 BAY ST.
2679240	St. Johns	-81.34455	29.919047	2908 BAY ST.
2679251	St. Johns	-81.34353	29.916855	2831 DEL RIO DR.
2681310	Brevard	-80.70654	28.049932	3400 Ranch Rd
2681322	Brevard	-80.70509	28.04995	3400 Ranch Rd
2681345	Brevard	-80.70508	28.050125	3400 Ranch Rd
2681692	Brevard	-80.70359	28.067822	2520 Ranch Rd
2681905	St. Lucie	-80.3501	27.373662	5052 S 25TH STREET
2682081	Nassau	-82.01377	30.30836	2459-2493 Canal Rd
2682084	Nassau	-82.01116	30.308332	2232-2250 Carter St
2682099	Nassau	-82.01374	30.308012	2401 Canal Rd
2682525	Volusia	-81.03171	29.259859	225 Boylston Ave
2682531	Volusia	-81.0182	29.235396	214 Glenview Blvd
2682607	Volusia	-81.0185	29.200667	608 SEAMAN PL.
2682657	Brevard	-80.60138	28.07497	1p e/o S Harbor City Blvd on PROSPECT AVE
2682659	Volusia	-81.02771	29.223522	634 MULBERRY STREET
2682661	Volusia	-81.02537	29.222467	134 TAYLOR
2682662	Volusia	-81.03024	29.222243	323 CONNECTICUT AVE
2682673	Brevard	-80.61055	28.067515	r/o 609 RYOLAND ST
2682681	Brevard	-80.59882	28.065588	2818 S HARBOR CITY BLVD
2682699	Brevard	-80.59614	28.061107	r/o 2517 VICTORIA DR
2682719	St. Lucie	-80.30944	27.376778	4807 SEAGRAPE DR
2683164	Volusia	-81.03871	29.271168	690 Riverside Dr
2683165	Volusia	-81.03906	29.271852	676 Riverside Dr
2683177	Volusia	-81.03844	29.270674	718 Riverside Dr
2683182	Volusia	-81.03819	29.270143	746 Riverside Dr
2683224	Volusia	-81.03581	29.265392	906 Riverside Dr
2683231	Volusia	-81.0359	29.264159	3009 N Halifax Ave
2683360	Volusia	-81.02896	29.26154	2421 N Oleander Ave
2683368	Volusia	-81.02968	29.262208	2593 N Oleander Ave
2683398	Volusia	-81.03009	29.263025	N Oleander Ave
2683445	Brevard	-80.6124	28.323596	368 N 3rd St

ATT00338



## PUBLIC VERSION

<b>NIJNS Ticket Number</b>	<b>County</b>	<b>Latitude</b>	<b>Longitude</b>	<b>Location</b>
2683446	Brevard	-80.6124	28.323719	387 N 3rd St
2683598	Brevard	-80.61266	28.326034	400 Catalina Rd
2683599	Brevard	-80.61314	28.326029	316 Formosa Dr
2683622	Brevard	-80.61253	28.326767	500-598 Catalina Rd
2683636	Brevard	-80.61298	28.326749	314 Cyprus Dr
2683637	Brevard	-80.61264	28.327463	303 Cyprus Dr
2683652	Brevard	-80.61218	28.327503	600-698 Catalina Rd
2683653	Brevard	-80.61207	28.328188	714 Catalina Rd
2683654	Brevard	-80.61253	28.32828	250 Capri Rd
2683655	Brevard	-80.61202	28.328694	800-898 Catalina Rd
2683656	Brevard	-80.61273	28.32871	355 Capri Rd
2684749	St. Johns	-81.6038	30.014443	9500 CR 16A
2686350	Volusia	-81.05986	29.287235	101 SOUTH RIDGEWOOD AVE
2687135	Palm Beach	-80.06388	26.475434	PALM TRAIL RD
2687530	St. Johns	-81.27328	29.857967	14 MICKLER BLVD
2688086	Volusia	-81.06238	29.227537	1249 ESSEX DRIVE
2689385	St. Johns	-81.29396	29.923233	3040 COASTAL AV
2689454	St. Johns	-81.3266	29.834612	3255 OLD MOULTRIE RD
2689457	St. Johns	-81.32193	29.827568	3636 U.S. 1
2689941	Martin	-80.19661	27.164523	3333 SE. ST LUCIE BLVD
2690293	Volusia	-80.98329	29.134172	4792 RIDGEWOOD AVE
2690295	Volusia	-80.97877	29.127445	148 KIRBY PLACE
2690297	Volusia	-80.98758	29.139503	515 LAFAYETTE STREET
2690604	Brevard	-80.61138	28.081395	1p s/o McQuaid St & FEE AVE
2690605	Brevard	-80.61175	28.079932	r/o 529 MCQUAID ST
2691653	Martin	-80.19968	27.167777	3020 SE ST LUCIE BLVD
2692114	St. Johns	-81.35004	29.920403	R/O 2948 N. 2ND ST.
2692116	St. Johns	-81.35283	29.920047	R/O 2924 N. 6TH ST.
2692211	Volusia	-81.00142	29.172783	206 MACDONALD STREET
2692742	St. Johns	-81.30418	29.948543	208 13TH ST
2692756	St. Johns	-81.30482	29.948382	212 13TH ST
2694024	Brevard	-80.7014	28.067738	2555 Pennsylvania St
2694027	Brevard	-80.70046	28.067144	Brandywine Ln
2694037	Brevard	-80.69939	28.066433	2601-2641 Fox Run Trail
2694118	Brevard	-80.6994	28.066	2600 Brandywine Ln
2694139	Brevard	-80.69735	28.064847	2601-2699 Bishop Ln
2694142	Brevard	-80.69694	28.064846	2660 Brandywine Ln
2694155	Brevard	-80.69731	28.067561	2535 Michigan St
2694219	Brevard	-80.69135	28.067571	2510-2530 Oklahoma St
2695009	Brevard	-80.57131	28.079908	S MAGNOLIA DR
2695014	Brevard	-80.56885	28.080848	COCOA AVE
2695015	Brevard	-80.57316	28.085625	10TH AVE
2695016	Brevard	-80.57308	28.088553	6TH AVE
2695024	Brevard	-80.81896	28.464689	5735 FAY BLVD
2695029	Brevard	-80.82416	28.46524	FAY BLVD
2696048	St. Johns	-81.32704	29.876567	A/F 214 SAN MARCO ST
2696082	St. Johns	-81.31979	29.82677	3654 CARMEL RD
2696112	St. Johns	-81.32653	29.828717	3575 YELLOW RD
2696130	St. Johns	-81.31934	29.827928	3555 PUTNAM RD
2696145	St. Johns	-81.32002	29.833247	3279 CARMEL RD
2697347	Indian River	-80.49378	27.835135	130TH ST
2699673	Brevard	-80.74664	28.363787	318-384 Pineda St
2699695	Volusia	-80.86058	28.878855	186 W Brooks Cir
2700011	Palm Beach	-80.13086	26.647861	5600 Basil Dr
2700012	Palm Beach	-80.13119	26.647879	5600 Basil Dr
2700013	Palm Beach	-80.13158	26.647893	5600 Basil Dr
2700014	Palm Beach	-80.13159	26.647835	5600 Basil Dr
2700405	Palm Beach	-80.0346	26.789838	3042-3302 N Ocean Dr
2700414	Palm Beach	-80.03459	26.790051	3042-3302 N Ocean Dr
2700417	Palm Beach	-80.03459	26.790261	3042-3302 N Ocean Dr
2700418	Palm Beach	-80.03455	26.790592	3042-3302 N Ocean Dr
2700428	Palm Beach	-80.03453	26.790767	3042-3302 N Ocean Dr
2700434	Palm Beach	-80.03449	26.791146	3304-3464 N Ocean Dr
2700435	Palm Beach	-80.03448	26.791389	3304-3464 N Ocean Dr
2700453	Palm Beach	-80.03436	26.79413	3660-3700 N Ocean Dr
2704681	Brevard	-80.60396	28.374178	204 ROOSEVELT AVE
2704992	Brevard	-80.59624	28.19564	60A HIBISCUS RD
2708217	Brevard	-80.50292	27.88307	7960 US Hwy #1
2708219	Brevard	-80.50337	27.883928	7960 US Hwy #1
2708233	Brevard	-80.50387	27.884923	7866 Dixie Hwy
2708234	Brevard	-80.50404	27.885255	290 Barefoot Blvd
2708240	Volusia	-81.04016	29.289443	173 Lucky Dr

ATT00339



## PUBLIC VERSION

NJUNS Ticket Number	County	Latitude	Longitude	Location
2708242	Volusia	-81.04036	29.289526	66 Lucky Dr
2708245	Brevard	-80.50448	27.886101	BAREFOOT BLVD
2708247	Brevard	-80.50473	27.886567	BAREFOOT BLVD
2708248	Brevard	-80.50494	27.88696	BAREFOOT BLVD
2708249	Brevard	-80.50515	27.887411	BAREFOOT BLVD
2708250	Brevard	-80.5053	27.887704	BAREFOOT BLVD
2708276	Brevard	-80.50544	27.887983	7656 U.S.Highway 1
2708292	Brevard	-80.50599	27.889019	7656 U.S. 1
2708309	Brevard	-80.50634	27.8896	7635 AGAWAM RD
2708316	Brevard	-80.50668	27.890186	7605 AGAWAM RD
2708317	Brevard	-80.50682	27.890439	7585 AGAWAM RD
2708318	Brevard	-80.50699	27.890816	7565 AGAWAM RD
2708338	Brevard	-80.5073	27.891412	7525 AGAWAM RD
2708340	Brevard	-80.5076	27.892028	7485 AGAWAM RD
2708374	Brevard	-80.50789	27.892615	5650 BUCKHORN PL
2708378	Brevard	-80.50818	27.892673	5650 Buckhorn PL
2708523	Brevard	-80.61064	28.321163	N BREVARD AVE
2708576	Martin	-80.18966	27.131522	4700 SE SALVATORI RD
2708613	Brevard	-80.51269	27.90287	6890 U.S. 1
2708659	Brevard	-80.5131	27.904208	6790 U.S. 1
2708665	Brevard	-80.51317	27.904206	6780 U.S. 1
2708702	Volusia	-80.991082	29.147569	218 OCEAN AVE
2709883	Brevard	-80.5581	28.055225	2065 BONITA AVE
2709887	Brevard	-80.56167	28.064925	404 4TH AVE
2710663	Volusia	-81.01306	29.231478	401 WILD OLIVE AVE
2710866	Volusia	-81.003	29.213495	529 PHOENIX AVE
2711098	Brevard	-80.53964	28.02445	170 5TH ST
2711111	Brevard	-80.54645	28.03172	285 ALAN LN
2712517	Volusia	-81.02376	29.155527	1071 SHERI BLV
2712613	Brevard	-80.57183	28.099203	121 FRANKLYN AVE
2712627	Brevard	-80.57242	28.106065	DEL FLORA ST
2712915	Martin	-80.28577	27.186766	2001 SW Murphy Rd
2712936	Martin	-80.28322	27.186746	2001 SW Murphy Rd
2713576	Palm Beach	-80.11106	26.717374	4501-4559 Orlando Ave
2713943	Volusia	-81.02276	29.176311	1610 Magnolia Ave
2713946	Volusia	-81.0226	29.176015	817 NEW YORK AVE
2713950	Volusia	-81.02244	29.175722	1526 Magnolia Ave
2713954	Volusia	-81.02219	29.175284	1629 MAGNOLIA AVE
2713955	Volusia	-81.02243	29.175186	912 Longshadow Rd
2713956	Volusia	-81.02206	29.175045	905 LONGSHADOW RD
2713957	Volusia	-81.02192	29.174792	1640 Magnolia Ave
2713969	Volusia	-81.02185	29.17467	1640 Magnolia Ave
2713970	Volusia	-81.02168	29.174375	1700-1704 Magnolia Ave
2713975	Volusia	-81.02152	29.17409	1714 Magnolia Ave
2713978	Volusia	-81.02136	29.173799	24 Silk Moss Ct
2713983	Volusia	-81.02111	29.173346	1714 Magnolia Ave
2714089	Brevard	-80.70622	28.408957	S/O Grant Rd
2714095	Brevard	-80.70621	28.40882	S/O Grant Rd
2714120	Brevard	-80.70582	28.40429	2625 N Courtenay Pkwy
2714133	Brevard	-80.70579	28.404091	2625 N Courtenay Pkwy
2714160	Brevard	-80.70575	28.403585	2575 N Courtenay Pkwy
2714421	Brevard	-80.70551	28.400906	2445 N Courtenay Pkwy
2714435	Brevard	-80.7055	28.400716	2445 N Courtenay Pkwy
2714446	Brevard	-80.70547	28.400492	2425 N Courtenay Pkwy
2714471	Brevard	-80.70534	28.399611	2405 N Courtenay Pkwy
2714536	Brevard	-80.70513	28.398345	2323 N Courtenay Pkwy
2714586	Brevard	-80.70475	28.397896	Pioneer Rd
2714718	Brevard	-80.70437	28.395823	2180 N Courtenay Pkwy
2715057	Volusia	-81.01134	29.219232	27 SUNSET DRIVE
2716214	Palm Beach	-80.04243	26.588748	701 N ATLANTIC BLVD
2716791	St. Lucie	-80.29402	27.213514	13449-13499 NW Gilson Rd
2716800	St. Lucie	-80.29403	27.212957	13400 NW Gilson Rd
2717273	Martin	-80.24107	27.193474	701 SE Tarpon Ave
2717274	Martin	-80.24108	27.193253	705 SE Tarpon Ave
2717275	Martin	-80.24108	27.193028	705 SE Tarpon Ave
2717279	Martin	-80.24109	27.19261	800 SE Tarpon Ave
2717285	Martin	-80.24097	27.191658	901-905 SE Tarpon Ave
2717320	Martin	-80.24264	27.191297	908 SE Bahama Ave
2719335	Brevard	-80.81667	28.465174	5655 Fay Blvd
2719350	Brevard	-80.81723	28.464895	6057 Flamingo Ave
2719364	Brevard	-80.81841	28.464667	6033-6035 gilson Ave
2722404	Brevard	-80.67177	28.031743	5108 Co Rd 509

ATT00340



## PUBLIC VERSION

<b>NUUNS Ticket Number</b>	<b>County</b>	<b>Latitude</b>	<b>Longitude</b>	<b>Location</b>
2722406	Brevard	-80.67178	28.031196	5124 Minton R
2722407	Brevard	-80.67178	28.031062	Co Rd 509
2722411	Brevard	-80.67178	28.030649	5148 Co Rd 509
2722413	Brevard	-80.67179	28.030096	5156 Co Rd 509
2722415	Brevard	-80.6718	28.029552	5172 Minton Rd
2722418	Brevard	-80.67181	28.028994	5188 NW Minton Rd
2722421	Brevard	-80.67184	28.028563	5200 Minton Rd
2722428	Brevard	-80.67187	28.028157	5200 Minton Rd
2722432	Brevard	-80.67189	28.027754	5200 Minton Rd
2722448	Brevard	-80.67214	28.021253	5600 Minton Rd
2722481	Brevard	-80.67222	28.009834	Co Rd 509
2722484	Brevard	-80.67221	28.009581	6010 Minton Rd
2722487	Brevard	-80.6722	28.009065	6070 Minton Rd
2725070	Volusia	-80.99204	29.140611	POWERS AVE
2725075	Volusia	-80.99223	29.140545	POWERS AVE
2725081	Volusia	-80.99265	29.140392	POWERS AVE
2725084	Volusia	-80.99304	29.14025	509 POWERS AVE
2725090	Volusia	-80.99349	29.140081	POWERS AVE
2727367	Martin	-80.30121	27.186916	3240-3418 SW Bessy Creek Trail
2727421	Brevard	-80.60436	28.381847	7105 POINSETTA AVE
2727440	Brevard	-80.60051	28.386853	408 HARRISON AVE APT 5
2727441	Brevard	-80.60067	28.390163	411 ADAMS AVE
2728178	Brevard	-80.60493	28.06427	2932 UPSCOMB ST
2728200	Volusia	-81.08602	29.271517	SCOTTSDALE DRIVE
2728212	Palm Beach	-80.05952	26.717618	517 Division Ave
2728223	Palm Beach	-80.057	26.717047	600-612 4th St
2728237	Palm Beach	-80.05699	26.717551	501 N Rosemary Ave
2728246	Palm Beach	-80.05685	26.717714	500-572 N Rosemary Ave
2728253	St. Lucie	-80.29939	27.224769	13340-13346 NW Gilson Rd
2728268	Palm Beach	-80.05697	26.718491	617 N Rosemary Ave
2728689	Brevard	-80.7952	28.403971	4180 James Rd
2728748	Brevard	-80.79105	28.403733	3905 James Rd
2728755	Brevard	-80.78999	28.403745	3905 James Rd
2728777	Brevard	-80.7878	28.401224	2590 Cox Rd
2728778	Brevard	-80.7878	28.401632	2590 Cox Rd
2728779	Brevard	-80.7878	28.402033	2590 Cox Rd
2728781	Brevard	-80.78702	28.402113	2615 Cox Rd
2728863	Brevard	-80.78107	28.403925	3530 James Rd
2732352	Brevard	-80.61203	28.332157	994 Samar Rd
2736505	Alachua	-82.05962	29.591112	SE 246 TERRACE
2737448	Brevard	-80.74487	28.388177	232 Berkshire Dr
2737452	Brevard	-80.74452	28.387674	1800-1898 N Cocoa Blvd
2737472	Brevard	-80.74427	28.38729	232 Beverly Rd
2737493	Brevard	-80.74332	28.385855	1608-1698 N Cocoa Blvd
2737532	Brevard	-80.74256	28.38472	1566-1606 N Cocoa Blvd
2737561	Brevard	-80.74082	28.382105	1450-1500 N Cocoa Blvd
2737566	Brevard	-80.74037	28.381419	201-299 Indian Cir
2737631	Brevard	-80.73838	28.378052	1240-1298 N Cocoa Blvd
2737661	Brevard	-80.73861	28.378531	1300 N Cocoa Blvd
2737668	Brevard	-80.7396	28.377235	812 Dixon Blvd
2737700	Brevard	-80.74023	28.375433	817 Dixon Blvd
2744810	St. Johns	-81.65061	30.073644	2150 SR 13
2744857	St. Johns	-81.65464	30.070354	2252 SR 13
2745419	Martin	-80.27305	27.134257	1355 SW ALLIGATOR ST
2746642	Brevard	-80.61011	28.080303	628 PALMETTO AVE
2746645	Martin	-80.24002	27.190251	821 SE 10th St
2747705	Volusia	-80.99638	29.158158	JOY ROAD
2747708	Volusia	-80.99581	29.192036	2312 S Halifax Dr
2747709	Volusia	-80.99596	29.192311	2306 S Halifax Dr
2747712	Volusia	-80.99636	29.193008	2244 S Halifax Dr
2747713	Volusia	-80.99646	29.193195	2242 S Halifax DR
2747715	Volusia	-80.99563	29.192976	17 Bridgeport Rd
2747725	Volusia	-80.99249	29.192984	131 Bridgeport Rd
2749263	Volusia	-81.07603	29.170658	WILLIAMSON
2749264	Volusia	-81.0758	29.170754	WILLIAMSON
2752242	Martin	-80.24625	27.190542	400-498 SE Florida St
2753883	Brevard	-80.74269	28.359514	1034 Grove Ave
2753888	Brevard	-80.74217	28.359512	926 Grove Ave
2753954	Brevard	-80.74298	28.366151	1040 W Hillcrest Dr
2754065	Brevard	-80.74299	28.37053	1041 Willow Ln
2754605	Brevard	-80.73438	28.36993	871 Indian River Dr
2756223	St. Lucie	-80.35589	27.220459	4210 SW Darwin Blvd

ATT00341



## PUBLIC VERSION

<i>NIJNS Ticket Number</i>	<i>County</i>	<i>Latitude</i>	<i>Longitude</i>	<i>Location</i>
2756444	Palm Beach	-80.1342	26.693533	5831-5899 Orchard Way
2756563	Martin	-80.24772	27.193811	328 SE M.L.K. Jr Blvd
2756616	Martin	-80.2426	27.193895	543-599 SE M.L.K. Jr Blvd
2757696	Brevard	-80.80395	28.483361	4990 Falcon Blvd
2757718	Brevard	-80.80425	28.483359	4994-4996 Falcon Blvd
2757823	Brevard	-80.81272	28.483324	5370 Falcon Blvd
2758011	Brevard	-80.6721	28.157693	3110 N Wickham Rd
2758438	Brevard	-80.67209	28.159753	3236 N Wickham Rd
2758440	Brevard	-80.67209	28.160441	3280 N Wickham Rd
2758442	Brevard	-80.6721	28.161119	3336 N Wickham Rd
2758443	Brevard	-80.6721	28.16164	3394 N Wickham Rd
2758444	Brevard	-80.67211	28.162135	3436 N Wickham Rd
2758445	Brevard	-80.67212	28.16257	3472 N Wickham Rd
2758448	Brevard	-80.67211	28.164324	3618 N Wickham Rd
2758449	Brevard	-80.67211	28.16453	3636 N Wickham Rd
2758451	Brevard	-80.67212	28.165696	3674 N Wickham Rd
2758453	Brevard	-80.67211	28.166175	3682 N Wickham Rd
2758454	Brevard	-80.67211	28.166472	3692 N Wickham Rd
2758455	Brevard	-80.67211	28.166613	3694 N Wickham Rd
2759748	Brevard	-80.67295	27.92141	1p w/o Cambria Ave & San Filippo Dr
2760800	Palm Beach	-80.10409	26.411365	Congress Ave
2762217	Martin	-80.16503	27.030042	14559 SE Kitchen Creek Rd
2767520	St. Johns	-81.34633	29.914211	2748 S. COLLINS AV.
2767553	St. Johns	-81.35397	29.917248	2824 N 7th St
2767563	St. Johns	-81.34371	29.915372	418 Dairy Ave
2767762	St. Lucie	-80.29444	27.203243	Murphy Rd
2767900	St. Lucie	-80.29675	27.195351	2854-2880 SW Murphy Rd
2768099	Brevard	-80.84489	28.553622	3331-3337 FL-405
2768101	Brevard	-80.8456	28.553508	3343 Columbia Blvd
2768107	Brevard	-80.84835	28.552698	3465-3475 FL-50
2768200	Brevard	-80.84617	28.557842	3355 Foley Rd
2768242	Brevard	-80.84015	28.552751	2881-2907 FL-405
2768245	Brevard	-80.84024	28.552787	2881-2907 FL-405
2768252	Brevard	-80.8407	28.552983	2909-2917 FL-405
2768253	Brevard	-80.84127	28.553178	2919-2923 FL-405
2769133	St. Lucie	-80.35286	27.24127	156 SW Paar Dr
2769143	St. Lucie	-80.35229	27.240789	160 SW Paar Dr
2769147	St. Lucie	-80.35195	27.240571	164 SW Paar Dr
2769158	St. Lucie	-80.35142	27.240292	168 SW Paar Dr
2769202	St. Lucie	-80.35025	27.239859	184 SW Paar Dr
2769874	St. Lucie	-80.34932	27.227147	184 SW W Danville Cir
2770834	Palm Beach	-80.13067	26.678635	1-45 Guava Ave
2772558	Volusia	-81.01154	29.181409	1651 Eastern Rd
2772849	Volusia	-81.0119	29.181261	530 Northern Rd
2772850	Volusia	-81.01225	29.181117	536 Northern Rd
2772851	Volusia	-81.01262	29.180966	550 Northern Rd
2772873	Volusia	-81.01667	29.179299	700 Northern Rd
2772878	Volusia	-81.01704	29.179148	700 Northern Rd
2772883	Volusia	-81.01719	29.17863	1632 Western Rd
2772891	Volusia	-81.01334	29.179842	601 NORTHERN RD
2772895	Volusia	-81.01293	29.176947	626 Violet St
2772897	Volusia	-81.01322	29.176938	626 Violet St
2772899	Volusia	-81.01273	29.175055	1838-1848 Golfview Blvd
2772903	Volusia	-81.013	29.174976	704 Steele Ave
2772905	Volusia	-81.01239	29.174374	700 Katherine St
2772909	Volusia	-81.01264	29.17427	704 Katherine St
2772911	Volusia	-81.01192	29.174568	628 Katherine St
2772912	Volusia	-81.0122	29.173967	701 Katherine St
2772918	Volusia	-81.01162	29.173789	631
2772923	Volusia	-81.01158	29.172646	1926 Golfview Blvd
2772925	Volusia	-81.01099	29.172598	634 Aurora St
2773041	Brevard	-80.60036	28.205262	EDEN AVE
2773075	Brevard	-80.60502	28.208072	SE 4TH ST
2774286	Palm Beach	-80.09115	26.380937	428 NW 35th St
2774388	Palm Beach	-80.09675	26.377136	2838-2860 NW 7th Ave
2774754	Palm Beach	-80.09103	26.326624	529-611 S Federal Hwy
2775504	St. Lucie	-80.34141	27.212451	325 SW Log Dr
2775834	Seminole	-81.24674	28.767308	3111-3181 Ohio Ave
2777216	Brevard	-80.56847	28.094557	109 MICHIGAN AVE
2777628	Indian River	-80.5114	27.748389	8445 90th Ave
2778539	Volusia	-80.9954	29.139952	DUNLAWTON AVE
2778541	Volusia	-80.99482	29.139965	LOCUST ST

ATT00342



## PUBLIC VERSION

NJUNS Ticket Number	County	Latitude	Longitude	Location
2778542	Volusia	-80.99482	29.139601	LOCUST ST
2778543	Volusia	-80.99451	29.139974	POWERS AVE
2778544	Volusia	-80.99395	29.139467	RUTH ST
2778546	Volusia	-80.99395	29.139053	RUTH ST
2778547	Volusia	-80.99394	29.138654	RUTH ST
2778548	Volusia	-80.99396	29.140802	RUTH ST
2778550	Volusia	-80.99396	29.141155	RUTH ST
2778552	Volusia	-80.99395	29.142157	RUTH ST
2778620	Brevard	-80.69658	28.023934	790 Jupiter Blvd NW
2778622	Brevard	-80.69672	28.023274	Jupiter Blvd NW
2778624	Brevard	-80.70571	28.024568	1085 Elmont St NW
2778627	Brevard	-80.70516	28.024569	1061 Locust Ave NW
2778632	Brevard	-80.70477	28.02457	1180 Elmont St NW
2779739	Martin	-80.25144	27.188599	121-215 SE Lonita St
2779740	Martin	-80.25099	27.188597	217-229 SE Lonita St
2779751	Martin	-80.25054	27.188597	229 SE Lonita St
2779754	Martin	-80.25023	27.188594	229 SE Lonita St
2779758	St. Johns	-81.31642	29.918647	4 BEACON ST.
2779759	Martin	-80.24976	27.188597	241
2779762	Martin	-80.24976	27.188905	241 SE Lonita St
2780007	Brevard	-80.63082	28.121834	905 N Harbor City Blvd
2780010	Brevard	-80.63145	28.121646	810 Sarno Rd
2780191	Martin	-80.24892	27.188595	300-306 SE Lonita St
2780513	Volusia	-81.02891	29.190688	897-933 Bellevue Ave
2780521	Volusia	-81.02854	29.190847	897-933 Bellevue Ave
2780524	Volusia	-81.02809	29.191047	897-933 Bellevue Ave
2780535	Volusia	-81.02836	29.191601	900-942 Bellevue Ave
2780539	Volusia	-81.02802	29.191073	881-897 Bellevue Ave
2780542	Volusia	-81.0279	29.191126	881-897 Bellevue Ave
2780544	Volusia	-81.02751	29.191287	809 Benecia Ave
2780575	Volusia	-81.02646	29.191304	801-825 Valencia Ave
2780593	Volusia	-81.02389	29.192968	701-733 Bellevue Ave
2780614	Volusia	-81.02289	29.194551	751-799 Vernon St
2780616	Volusia	-81.02303	29.194837	751-799 Vernon St
2780617	Volusia	-81.02235	29.194612	621-635 Bellevue Ave
2780629	Volusia	-81.02103	29.195262	580 Bellevue Ave
2783174	St. Lucie	-80.33921	27.208997	4605 Flintstone Dr
2783187	St. Lucie	-80.34072	27.209298	158 SW Becker Rd
2783203	St. Lucie	-80.34512	27.209339	186-188 SW Becker Rd
2785127	St. Johns	-81.33454	29.919874	A/F 3000 LEWIS SPEEDWAY
2785137	St. Johns	-81.33426	29.919897	3000 LEWIS SPEEDWAY
2785227	St. Johns	-81.33241	29.917803	2900 LEWIS SPEEDWAY
2785255	St. Johns	-81.33234	29.916934	A/F 197 COVINO AVE
2785299	St. Johns	-81.33192	29.916395	2845 ESTRADA AVE
2785978	St. Lucie	-80.37073	27.242607	765 SW Tulip Blvd
2785984	St. Lucie	-80.36922	27.242593	741 SW Tulip Blvd
2785985	St. Lucie	-80.36829	27.242596	729 SW Tulip Blvd
2785989	St. Lucie	-80.36673	27.242589	701 SW Tulip Blvd
2786031	St. Lucie	-80.37273	27.242155	3415 SW Voyager St
2789062	Brevard	-80.64148	28.134504	1305 SUNWOOD DR
2789156	Brevard	-80.63866	28.133497	1634 VERNON DICKS DR
2789176	Brevard	-80.60514	28.049735	4522-4540 Lipscomb ST
2789213	St. Lucie	-80.34122	27.235946	3358 Southbend Blvd
2789220	St. Lucie	-80.34178	27.235376	3358 Southbend Blvd
2789224	St. Lucie	-80.34215	27.234817	3358 Southbend Blvd
2789226	St. Lucie	-80.34224	27.234631	3358 Southbend Blvd
2789275	St. Lucie	-80.33745	27.209283	126-138 SE Becker Rd
2789287	St. Lucie	-80.33843	27.209301	140-144 sw Becker Rd
2789433	Palm Beach	-80.54001	26.794757	Halton Hwy
2789555	St. Lucie	-80.35664	27.209396	264 SW Becker Rd
2789565	St. Lucie	-80.3576	27.210186	204 SW N Quick Cir
2789590	St. Lucie	-80.35912	27.209962	4594 SW Bradbury St
2789599	St. Lucie	-80.35913	27.209136	4618 SW Bradbury St
2789640	St. Lucie	-80.3625	27.209692	309 SW Becker Rd
2790161	Volusia	-81.02036	29.193056	605 Fremont Ave
2790164	Volusia	-81.02066	29.192944	605 Fremont Ave
2790181	Volusia	-81.02037	29.193814	837 South CT
2790258	Volusia	-81.02224	29.196663	706 S Doctor M.L.K. Jr Blvd
2790262	Volusia	-81.02209	29.196402	720 S Doctor M.L.K. Jr Blvd
2790267	Volusia	-81.02192	29.196091	736 S Doctor M.L.K. Jr Blvd S Doctor M.L.K. Jr Blvd
2790272	Volusia	-81.02012	29.193155	597 Fremont Ave
2790277	Volusia	-81.01975	29.193309	583 Fremont Ave

ATT00343



## PUBLIC VERSION

NJUNS Ticket Number	County	Latitude	Longitude	Location
2790279	Volusia	-81.01947	29.193426	906 Sycamore St
2790286	Volusia	-81.01839	29.193861	524 Fremont ave
2790288	Volusia	-81.01789	29.194062	512 Fremont Ave
2790304	Volusia	-81.01577	29.194957	390 Fremont Ave
2790310	Volusia	-81.01599	29.195351	880 S Segrave St
2790692	Palm Beach	-80.14357	26.866543	6942 Briarlake Cir
2790700	Palm Beach	-80.14357	26.866399	6942 Briarlake Cir
2790714	Palm Beach	-80.1436	26.86548	6092-6498 Hood Rd
2793780	Volusia	-81.01897	29.199065	647 Clark St
2793830	Volusia	-81.02012	29.19811	524 South St
2793833	Volusia	-81.02049	29.197958	540 South St
2793839	Volusia	-81.02087	29.197803	548-556 South St
2793859	Volusia	-81.02127	29.197634	548-556 South St
2793904	Volusia	-81.02327	29.196816	626 South St
2793909	Volusia	-81.02298	29.196491	715 School St
2793913	Volusia	-81.02371	29.196649	634 South St
2793947	Volusia	-81.02462	29.19628	720 South St
2793986	Volusia	-81.02601	29.195718	800 South St
2793999	Volusia	-81.02622	29.195613	800 South St
2800454	Brevard	-80.63723	28.128419	1310 Sun Cir E
2804785	Indian River	-80.59321	27.752808	8675 130th
2804786	Indian River	-80.59321	27.753277	8695 130th Ave
2814124	Brevard	-80.75769	28.423544	3855 N Cocoa Blvd
2814182	Brevard	-80.75535	28.417194	3732 N Cocoa Blvd
2814297	Brevard	-80.75534	28.411474	3635 N Cocoa Blvd
2814300	Brevard	-80.75598	28.411466	3545 US-1
2816275	Palm Beach	-80.08367	26.698444	1501-1811 Manor Ave
2816278	Palm Beach	-80.0842	26.698459	1599 Michelle Dr N
2816301	Lee	-81.80606	26.51292	15200-15218 Fiddlesticks Blvd
2816372	Lee	-81.80591	26.51717	15204 Fiddlesticks Blvd
2816393	Lee	-81.80592	26.519996	15176 Fiddlesticks Blvd
2816594	Lee	-81.806	26.524693	15100-15140 Fiddlesticks Blvd
2817965	Brevard	-80.68926	28.068427	2470 New York St
2818513	Brevard	-80.68296	28.069156	2455 Commodore Blvd
2818520	Brevard	-80.68057	28.068719	586 Church St
2818524	Brevard	-80.68058	28.067863	610 Church St
2818536	Brevard	-80.67906	28.067894	2510 Maple St
2818545	Brevard	-80.67531	28.067911	690 La Veta Dr
2819554	Brevard	-80.70851	28.379009	1112-1198 Jordan Rd
2819555	Brevard	-80.70852	28.379323	1112-1198 Jordan Rd
2819667	Volusia	-81.0292	29.177608	Ridgecrest Dr
2819681	Volusia	-81.03051	29.183475	1200 S Nova Rd
2819682	Volusia	-81.03091	29.183308	229 Oak Tree circle
2820729	Brevard	-80.55202	28.045686	101 181 Birdie Pl
2822449	Palm Beach	-80.18413	26.686409	566-586 Sansburys Way
2822450	Palm Beach	-80.18418	26.685999	426-564 Sansburys Way
2822451	Palm Beach	-80.18412	26.685532	426-564 Sansburys Way
2822453	Palm Beach	-80.18415	26.684628	426-564 Sansburys Way
2822454	Palm Beach	-80.18408	26.684212	370-424 Sansburys Way
2822455	Palm Beach	-80.18419	26.684121	370-424 Sansburys Way
2822456	Palm Beach	-80.18418	26.683631	370-424 Sansburys Way
2822459	Palm Beach	-80.18408	26.682398	272-298 Sansburys Way
2822797	Brevard	-80.81235	28.481949	7020 Kaylor Ave
2822883	Brevard	-80.81176	28.473699	6570 Elliot Ave
2823031	Brevard	-80.63183	28.137146	c/o McClendon St & Guava Ave
2823189	Brevard	-80.62994	28.134526	730 Law St
2823285	Brevard	-80.62928	28.133313	680 Creel St
2823292	Brevard	-80.62901	28.132832	1596 Highland Ave
2823366	Brevard	-80.62813	28.130024	c/o Guava Ave & Eau Gallie Blvd
2823370	Brevard	-80.6279	28.129593	1p s/o Guava Ave & Eau Gallie Blvd
2823423	Brevard	-80.62688	28.128959	565 Melbourne
2823427	Brevard	-80.62725	28.129101	585 Montreal Ave
2823431	Brevard	-80.62769	28.129094	592 Montreal Ave
2823458	Brevard	-80.62812	28.129089	a/f Desoto St on Montreal Ave
2823569	Brevard	-80.62885	28.129077	c/o Avocado Ave on Montreal Ave
2823606	Brevard	-80.62912	28.129603	c/o Avocado Ave on Eau Gallie Blvd
2823610	Brevard	-80.62904	28.129476	c/o Avocado Ave on Eau Gallie Blvd
2823620	Brevard	-80.62852	28.129857	642 Eau Gallie Blvd
2823644	Brevard	-80.627	28.130521	Eau Gallie Blvd
2823647	Brevard	-80.62806	28.131823	c/o Highland Ave on Saint Clair St
2823652	Brevard	-80.62838	28.131678	1p w/o Highland Ave on Saint Clair St
2823659	Brevard	-80.6285	28.131906	1556 Highland Ave

ATT00344



## PUBLIC VERSION

NJUNS Ticket Number	County	Latitude	Longitude	Location
2824308	Brevard	-80.62827	28.131485	1520 Saint Clair St
2824311	Brevard	-80.62935	28.131266	698 Saint Clair St
2824314	Brevard	-80.62954	28.131608	1511 Avocado Ave
2824317	Brevard	-80.62989	28.131032	c/o Avocado Ave on Saint Clair St
2824319	Brevard	-80.63033	28.130846	724 Saint Clair St
2824545	Brevard	-80.67102	28.060867	999 Minton Rd
2824642	Brevard	-80.67102	28.059794	2999 Minton Rd
2824653	Brevard	-80.67106	28.058786	2955 Minton Rd
2824704	Brevard	-80.67119	28.058068	3105 Minton Rd
2824714	Brevard	-80.67128	28.057677	3105 Minton Rd
2824738	Brevard	-80.67136	28.057273	3124-3154 Flanagan Ave
2824800	Brevard	-80.67147	28.057281	3124-3154 Flanagan Ave
2824857	Brevard	-80.67564	28.057211	3335-3399 Flanagan Ave
2824862	Brevard	-80.67572	28.058035	3230 Flanagan Ave
2824875	Brevard	-80.67716	28.05779	3300 Flanagan Ave
2825325	Palm Beach	-80.06994	26.490007	SEACREAST LN
2827359	Palm Beach	-80.04869	26.836628	JACK NICKLAUS DR
2827460	Palm Beach	-80.06085	26.843325	11420 US-1
2827692	Palm Beach	-80.05883	26.845287	11569 Landing Pl
2830361	Palm Beach	-80.07276	26.500097	SW 28 AVE
2830363	Palm Beach	-80.07161	26.49912	Churchill Dr
2830376	Brevard	-80.70866	28.383358	c/o SCHOOLHOUSE ST & ALMA BLVD
2830380	Brevard	-80.70603	28.383351	clarence ct
2830387	Brevard	-80.70686	28.386948	FISHER LN
2831035	Brevard	-80.73438	28.336875	R/O 1302 HUNTINGTON LN.
2831037	Brevard	-80.73028	28.328358	1821 BALDWIN ST
2831374	Brevard	-80.75877	28.427153	3895 US HWY 1
2831445	Brevard	-80.7549	28.415056	401 Cross Rd
2831464	Brevard	-80.75494	28.41147	3545 US HWY 1
2831466	Brevard	-80.75536	28.410421	3522 US HWY 1
2831467	Brevard	-80.75537	28.409922	3520 US HWY 1
2831500	Brevard	-80.75479	28.408533	399 Roundtree Dr
2832190	Brevard	-80.78468	28.507721	7101 US-1
2832204	Brevard	-80.78142	28.498378	7580 US-1
2832825	Palm Beach	-80.08356	26.575228	WESTVIEW DR
2832943	St. Lucie	-80.53536	27.447426	20505-20939 Orange Ave
2832950	St. Lucie	-80.53032	27.447412	1-701 Sneed Rd
2832951	St. Lucie	-80.53033	27.447272	1-701 Sneed Rd
2832953	St. Lucie	-80.51802	27.447708	18916-19124 Orange Ave
2832959	St. Lucie	-80.51808	27.448105	18916-19124 Orange Ave
2832963	St. Lucie	-80.50975	27.447295	16901-18099 Orange Ave
2832964	St. Lucie	-80.50974	27.44762	16900-18098 Orange Ave
2832965	St. Lucie	-80.50972	27.447974	16900-18098 Orange Ave
2832966	St. Lucie	-80.51029	27.447973	16900-18098 Orange Ave
2835744	Martin	-80.24507	27.192861	509 SE Lake St
2835755	Martin	-80.24527	27.193552	704 SE East Ave
2837573	St. Lucie	-80.33713	27.365622	5510 SHORT STREET
2837577	St. Lucie	-80.34015	27.37529	1201 CHARLOTTA STREET
2838224	St. Johns	-81.33384	29.911814	1690 Masters Dr
2838504	Brevard	-80.74686	28.357773	1200-1202 Peachtree St
2838647	Brevard	-80.74663	28.361353	312-316 Pineda St
2839110	Brevard	-80.73853	28.332433	1422 FLOYD DR.
2839130	Palm Beach	-80.07581	26.582155	2066 CIR PL DR
2839642	Indian River	-80.46177	27.799867	11295 US-1
2839652	Indian River	-80.45724	27.792238	10766-10798 FL-5
2839656	Indian River	-80.45779	27.793265	10950-10966 FL-5
2839658	Indian River	-80.45822	27.794048	10950-10966 FL-5
2839659	Indian River	-80.45812	27.794045	10950-10966 FL-5
2839660	Indian River	-80.45842	27.794428	6638 110th St
2839694	Brevard	-80.75636	28.403114	3303 Beau Geste Rd
2839702	Brevard	-80.75596	28.403653	3275 Beau Geste Rd
2839759	Brevard	-80.75089	28.405798	205 City Point Rd
2839762	Brevard	-80.75187	28.405803	225 City Point Rd
2839856	Brevard	-80.75399	28.4029	3230 N Cocoa Blvd
2839870	Brevard	-80.7523	28.398359	2939-2965 N Cocoa Blvd
2839871	Brevard	-80.75221	28.398196	2939-2965 N Cocoa Blvd
2839872	Brevard	-80.75197	28.398512	2939-2965 N Cocoa Blvd
2840688	Brevard	-80.51576	27.979303	118 NORMANDY PL
2840774	Brevard	-80.5989	28.06252	3112 MAIN ST
2844221	Brevard	-80.81799	28.605915	1308 RONALD ST
2845066	Volusia	-81.00227	29.144733	739 SUGAR MILL ROAD
2845179	Volusia	-81.09728	29.299682	N ST ANDREWS DR

ATT00345



## PUBLIC VERSION

NJUNS Ticket Number	County	Latitude	Longitude	Location
2845181	Volusia	-81.06954	29.294878	WARWICK AVE
2845182	Volusia	-81.06908	29.295027	WARWICK AVE
2845782	Indian River	-80.47683	27.765192	300-308 Concha Dr
2845854	Indian River	-80.48044	27.762789	414 Concha Dr
2846546	Palm Beach	-80.67563	26.6967	NW 9th St
2846551	Palm Beach	-80.67719	26.69323	NW 9th St
2846552	Palm Beach	-80.67784	26.692257	NW AVE G
2846927	Columbia	-82.64806	30.197599	1190-1598 NW Wilson St
2846928	Columbia	-82.6475	30.19756	1190-1598 NW Wilson St
2846929	Columbia	-82.6469	30.197521	644-676 NW Wilson St
2846937	Columbia	-82.64461	30.19736	532-572 NW Wilson St
2847823	Brevard	-80.816	28.615015	c/o Garden St on BROWN AVE
2847826	Brevard	-80.81517	28.612617	1012 MAIN ST
2850080	St. Johns	-81.28978	29.880553	399 OLD QUARRY RD.
2850083	St. Johns	-81.28817	29.876507	18 FRANCISCAN WAY.
2850139	Brevard	-80.59377	28.174208	R/O 240 NORWOOD AVE
2850320	Brevard	-80.64123	28.078099	A/F 55 SW IRWIN AVE
2850382	Martin	-80.27997	27.0879	1958 SW 96th St
2850390	Brevard	-80.63021	28.071595	601 EDGEWOOD DR
2850399	Martin	-80.28436	27.08794	2160-2218 SW 96th St
2850410	Brevard	-80.62548	28.071405	2501 PLANTATION DR
2850424	Brevard	-80.62179	28.071588	14 EDGEWOOD DR
2850461	Brevard	-80.63805	28.071788	2420 DAIRY RD
2850538	Palm Beach	-80.05938	26.57635	911 W CENTRAL ST
2851614	Brevard	-80.73182	28.357645	315 Peachtree St
2851615	Brevard	-80.73182	28.357645	315 Peachtree St
2851617	Brevard	-80.73102	28.357189	101-149 Legion Ln
2851618	Brevard	-80.73103	28.357658	101-149 Legion Ln
2851619	Brevard	-80.73102	28.358081	151-199 Legion Ln
2851620	Brevard	-80.7307	28.357658	241-249 Peachtree St
2851629	Brevard	-80.73295	28.358863	418 Main ST
2851631	Brevard	-80.73346	28.358853	418 Main St
2851638	Brevard	-80.73448	28.359113	451 Taft Ave
2851639	Brevard	-80.73449	28.359357	451 Taft Ave
2851640	Brevard	-80.73449	28.359532	451 Taft Ave
2851644	Brevard	-80.7345	28.360593	451 Taft Ave
2851645	Brevard	-80.73451	28.361123	501-599 Taft Ave
2851646	Brevard	-80.73451	28.361571	501-599 Taft Ave
2851651	Brevard	-80.73576	28.358832	150 N Wilson Ave
2851652	Brevard	-80.73605	28.358836	98 N Wilson Ave
2851653	Brevard	-80.73625	28.358839	98 N Wilson Ave
2851655	Brevard	-80.73687	28.358834	13 N Wilson Ave
2851658	Brevard	-80.73625	28.358559	16 N Wilson Ave
2851760	Palm Beach	-80.14933	26.675348	161 Elaine Rd
2851816	Palm Beach	-80.14696	26.678494	6537 Southern Blvd
2852109	Columbia	-82.73951	30.192117	SW Birley Ave
2852153	Columbia	-82.744	30.192543	Thomas Rd
2852244	Columbia	-82.75491	30.194757	W US Hwy 90
2852269	Columbia	-82.75573	30.194942	Hunter Rd
2852273	Columbia	-82.75814	30.195787	Noegel Rd
2852325	Columbia	-82.76514	30.199099	8333 W US Hwy 90
2852347	Columbia	-82.76719	30.200059	Mayo Rd
2852351	Columbia	-82.76971	30.200576	SW Endeavor Ct
2852352	Columbia	-82.7703	30.200644	SW Endeavor Ct
2852389	Columbia	-82.77306	30.200977	Seminole Farms Rd
2852390	Columbia	-82.77354	30.201039	W US Hwy 90
2852477	Brevard	-80.74311	28.352097	1044 HOLMES RD
2852735	Seminole	-81.25544	28.749485	1200-1320 Pine Way
2853306	Brevard	-80.59578	28.05968	2308 SHENANDOAH RD
2853323	Seminole	-81.26435	28.749921	4085-4153 Sanford Ave
2853512	Martin	-80.27063	27.102527	1234 SW Locks Rd
2853810	Martin	-80.27913	27.10293	1831 SW Locks Rd
2853911	Martin	-80.27994	27.104613	1909 SW Wildcat Trail
2853941	Martin	-80.28028	27.105298	1905 SW Locks Rd
2854278	Martin	-80.2721	27.098367	1245 SW Kanner Hwy
2855664	St. Johns	-81.3385	29.887508	692 Christopher St
2855766	St. Johns	-81.34124	29.889673	801 W King St
2855779	St. Johns	-81.34058	29.889661	787 W King St
2855791	St. Johns	-81.33967	29.889643	749 W KING ST
2855793	St. Johns	-81.34013	29.889648	775 W King St
2855882	St. Johns	-81.33757	29.88978	661 W King St
2855889	St. Johns	-81.33558	29.889961	625 W King St

ATT00346



## PUBLIC VERSION

NUUNS Ticket Number	County	Latitude	Longitude	Location
2855926	St. Johns	-81.33435	29.892016	501-599 White St
2856558	Columbia	-82.64349	30.19959	LONG ST
2856598	Columbia	-82.63583	30.199031	186 NE Montana St
2856636	Columbia	-82.63787	30.199764	135 NW Long St
2856638	Columbia	-82.6383	30.199746	165 NW Long St
2856639	Columbia	-82.64042	30.19959	Corner NW Virginia Ter & LONG ST
2856681	Columbia	-82.64191	30.200014	DIXIE AVE
2857714	Volusia	-81.00907	29.142552	904 NIXON
2857848	Palm Beach	-80.05619	26.728862	535 ULAC CRT
2857849	Palm Beach	-80.05584	26.72993	518 18ST
2858619	Palm Beach	-80.08534	26.430418	1001-1099 Dotterel Rd
2858620	Palm Beach	-80.08514	26.430974	1001 1099 Dotterel Rd
2858623	Palm Beach	-80.08482	26.431493	1001-1099 Dotterel Rd
2858624	Palm Beach	-80.08448	26.431807	1001-1099 Dotterel Rd
2858641	Volusia	-81.0698	29.305812	878 NORTH RIDGEWOD AVE
2858642	Volusia	-81.06923	29.297918	CUMBERLAND AVE
2858914	Brevard	-80.7241	28.344218	21 HARDEE CIR S
2858956	Brevard	-80.72331	28.336327	118 ORANGE AVE
2859090	St. Johns	-81.33046	29.887038	33 JOHN ST.
2859527	Martin	-80.22428	27.192783	2201-2299 SE Monterey Rd
2860303	Brevard	-80.71985	28.341586	639 Rockledge Dr
2860398	St. Johns	-81.32213	29.836895	3100 U.S.1
2864131	St. Lucie	-80.49759	27.447025	2-460 S Header Canal Rd
2864414	St. Lucie	-80.49521	27.446945	16681 Orange Ave
2864495	St. Lucie	-80.489	27.447707	16152-16474 Co Rd 68
2864496	St. Lucie	-80.489	27.448042	16050 Co Rd 68
2864497	St. Lucie	-80.48901	27.448518	16050 Orange Ave
2864498	St. Lucie	-80.48891	27.448518	16050 Orange Ave
2864523	St. Lucie	-80.48856	27.448519	16050 Orange Ave
2864552	St. Lucie	-80.48662	27.447701	15838 Orange Ave
2864564	St. Lucie	-80.48498	27.447337	2000-2098 Trowbridge Rd
2864568	St. Lucie	-80.48425	27.447668	15574-15696 Orange Ave
2864579	St. Lucie	-80.4826	27.44719	15455 Co Rd 68
2864581	St. Lucie	-80.48113	27.447435	15301-15371 Orange Av
2865040	St. Lucie	-80.31911	27.381307	503 E WEATHERBEE RD
2865772	Palm Beach	-80.06745	26.457582	SE 5 AVE
2865839	St. Johns	-81.27976	29.862092	1832 OLD BEACH RD.
2865841	St. Johns	-81.2786	29.86636	1423 SAN JUAN ST.
2865870	St. Johns	-81.27786	29.866347	1453 SAN JUAN ST.
2865894	St. Johns	-81.33689	29.943677	4540 N PONCE DE LEON BLVD
2866262	Indian River	-80.52317	27.609814	9799 4th St
2866266	Indian River	-80.52315	27.609724	9799 4th St
2866276	Indian River	-80.52278	27.609718	9799 4th St
2866284	Indian River	-80.52238	27.609715	9799 4th St
2866285	Indian River	-80.52191	27.609713	9799 4th St
2866309	Indian River	-80.52151	27.609709	9799 4th St
2866336	Palm Beach	-80.07758	26.498002	R/O 3121 CHAPEL HILL BLVD
2866339	Palm Beach	-80.06387	26.490187	R/O 2845 SW 9 ST
2866340	Palm Beach	-80.07025	26.48952	R/O 2845 SW 9 ST
2866341	Palm Beach	-80.06564	26.484507	F/O 2004 N FEDERAL HWY
2866351	Indian River	-80.52003	27.609724	9101-9199 4th St
2866362	Indian River	-80.51953	27.609723	9101-9199 4th St
2866373	Indian River	-80.5183	27.609708	9101-9199 4th St
2866374	Indian River	-80.51788	27.609705	9101-9199 4th St
2866376	Indian River	-80.51736	27.609698	9101-9199 4th St
2866412	Indian River	-80.51463	27.609694	9101-9199 4th St
2866506	Volusia	-81.06583	29.290327	287 NORTH YONGE STREET
2866509	Volusia	-81.0573	29.309912	828 JOHN ANDERSON DRIVE
2866510	Volusia	-81.05718	29.309578	820 JOHN ANDERSON DRIVE
2866592	Brevard	-80.69145	28.031776	264 Emerson Dr nw
2866596	Brevard	-80.69044	28.031779	274 Emerson Dr nw
2866598	Brevard	-80.68895	28.031783	284 Emerson Dr nw
2866600	Brevard	-80.68868	28.031784	286 Emerson Dr nw
2866603	Brevard	-80.68717	28.031796	298 Emerson Dr NW
2866606	Brevard	-80.68667	28.031805	302 Emerson Dr nw
2866607	Brevard	-80.68618	28.031814	304 Emerson Dr nw
2866608	Brevard	-80.68564	28.031824	310 Emerson Dr nw
2866609	Brevard	-80.68532	28.03183	312 Emerson Dr nw
2866610	Brevard	-80.68482	28.03184	314 Emerson Dr nw
2866611	Brevard	-80.68432	28.031849	318 Emerson Dr nw
2866614	Brevard	-80.68383	28.031858	322 Emerson Dr NW
2866618	Brevard	-80.68172	28.031897	338 Emerson Dr nw

ATT00347



## PUBLIC VERSION

NIJNS Ticket Number	County	Latitude	Longitude	Location
2866622	Brevard	-80.68041	28.031928	342-344 Emerson Dr NW
2866629	Brevard	-80.67806	28.031972	358-360 Emerson Dr nw
2866635	Brevard	-80.67609	28.032009	370 Emerson Dr nw
2866637	Brevard	-80.6751	28.032028	380 Emerson Dr nw
2866641	Brevard	-80.6741	28.032047	386 Emerson Dr nw
2866642	Brevard	-80.67363	28.032055	390 Emerson Dr nw
2866644	Brevard	-80.67305	28.032067	392 Emerson Dr nw
2868722	Indian River	-80.51453	27.60969	9101-9199 4th St
2868724	Indian River	-80.51409	27.609684	9101-9199 4th St
2868737	Indian River	-80.51298	27.609682	9101 4th St
2868738	Indian River	-80.51354	27.609681	9101-9199 4th St
2868755	Indian River	-80.51246	27.609666	385 90th Ave
2869054	Indian River	-80.5042	27.609605	8593-8595 4th St
2869146	Indian River	-80.49894	27.609564	8593-8595 4th St
2869172	Indian River	-80.49838	27.609568	8593-8595 4th St
2869175	Indian River	-80.49753	27.609567	8593-8595 4th St
2869186	Indian River	-80.49716	27.609569	8593-8595 4th St
2869187	Indian River	-80.49679	27.60957	8593-8595 4th St
2869212	Indian River	-80.49605	27.609637	8005 4th St
2869229	Columbia	-82.65518	30.194867	NW LABONTE LN
2869232	Indian River	-80.5042265	27.610057	8405 8TH ST
2869272	Columbia	-82.65518	30.19449	NW LABONTE LN
2869993	Columbia	-82.65516	30.192641	NW LABONTE LN
2870019	Columbia	-82.65467	30.192519	926 NW Ashley St
2870023	Columbia	-82.65533	30.192492	2501 NW Ashley St
2870392	Columbia	-82.65633	30.192466	1105 NW Ashley St
2870393	Columbia	-82.65754	30.19244	1175 NW Ashley St
2870396	Columbia	-82.65776	30.192436	1207 NW Ashley St
2871092	Volusia	-80.97695	29.12279	5347 RIDGEWOOD AVE
2871099	Volusia	-80.98357	29.135187	4790 RIDGEWOOD AVE
2871264	Columbia	-82.65755	30.191972	778 NW Ridgewood Ave
2871265	Columbia	-82.65707	30.191955	1160 NW Ashley St
2871404	Columbia	-82.65762	30.189024	NW RIDGEWOOD AVE
2871407	Columbia	-82.65168	30.189193	957 W Duval St
2871408	Columbia	-82.65227	30.189192	979 W Duval St
2871409	Columbia	-82.65283	30.189188	1043 W Duval St
2871443	Columbia	-82.67338	30.224782	NW MOORE RD;
2871453	Columbia	-82.67433	30.22478	NW MOORE RD
2871455	Columbia	-82.67672	30.224763	1366 NW MOORE RD
2871456	Columbia	-82.67891	30.226479	NW MOORE RD
2871458	Columbia	-82.67967	30.227647	NW MOORE RD
2871459	Columbia	-82.67945	30.22778	121 NW Cimarron Way
2871478	Columbia	-82.7	30.234404	3154 NW MOORE RD
2871492	Columbia	-82.70092	30.235094	NW MOORE RD;
2871564	Columbia	-82.65341	30.188443	W DUVAL ST
2871565	Columbia	-82.6534	30.187851	W DUVAL ST
2871615	Columbia	-82.65407	30.189161	W DUVAL ST
2871642	Columbia	-82.65458	30.189132	W DUVAL ST
2871677	Columbia	-82.65618	30.189047	1249 NW Eadie St
2871690	Columbia	-82.65712	30.189026	1299 NW Eadie St
2871691	Columbia	-82.65746	30.189023	NW RIDGEWOOD AVE
2871735	Columbia	-82.658	30.188485	NW RIDGEWOOD AVE
2871739	Columbia	-82.65801	30.187467	NW RIDGEWOOD AVE
2871843	Columbia	-82.65805	30.185768	624-842 NW RIDGEWOOD AVE
2871847	Columbia	-82.65853	30.185778	624-842 NW RIDGEWOOD AVE R/O trailer
2871863	Columbia	-82.65806	30.184001	WAYNE DR
2872431	Volusia	-81.05972	29.286867	85 SOUTH RIDGEWOOD AVE
2873031	Brevard	-80.76907	28.407973	765 S Industry Rd
2873213	Brevard	-80.76782	28.408008	717 S Industry Rd
2873214	Brevard	-80.7672	28.408025	681 717 S Industry Rd
2873281	Brevard	-80.7652	28.408079	529-555 S Industry Rd
2873960	Brevard	-80.75759	28.410531	445 Cidco Rd
2873967	Brevard	-80.7571	28.410545	445 Cidco Rd
2874043	Brevard	-80.75566	28.410602	445 Cidco Rd
2874796	St. Johns	-81.35783	29.974683	5760 US 1
2874818	Columbia	-82.65688	30.192464	1151 NW Ashley St
2874893	St. Johns	-81.31576	29.894808	16 CARRERA ST.
2874894	St. Johns	-81.31549	29.896153	9 SARAGOSSA ST.
2876488	Brevard	-80.60158	28.198033	EXETER ST
2876489	Brevard	-80.59895	28.198023	EXETER ST
2876490	Brevard	-80.60557	28.198012	WEST EXETER ST
2876491	Brevard	-80.60058	28.198003	EXETER ST

ATT00348



## PUBLIC VERSION

<i>NJUNS Ticket Number</i>	<i>County</i>	<i>Latitude</i>	<i>Longitude</i>	<i>Location</i>
2876492	Brevard	-80.60292	28.197975	WEST EXETER ST
2876494	Brevard	-80.60501	28.197943	WEST EXETER ST
2876495	Brevard	-80.59479	28.19361	C/O SHEARWATER PKWY SRA1A
2876524	Brevard	-80.74251	28.29781	FISKE BLVD
2876737	Palm Beach	-80.06121	26.583193	1014 S 11TH ST
2877028	Brevard	-80.61695	28.31834	C/O DELEON RD & MINUTEMEN CAUSEWAY
2877073	St. Johns	-81.41832	30.044943	8925 OLD DIXIE HWY.
2879934	Indian River	-80.46355	27.585442	1010 66th Ave SW
2880026	Indian River	-80.46568	27.591261	625 66th Ave SW
2880055	Indian River	-80.46351	27.595691	475 66th Ave SW
2881418	Brevard	-80.6046	28.391973	WASHINGTON AVE
2882677	Brevard	-80.70585	28.36488	276 LURA LN
2882680	Brevard	-80.70605	28.361343	425 W MERRITT AVE
2882728	St. Johns	-81.32662	29.879363	OLD DIXIE HWY.
2882730	St. Johns	-81.32654	29.878823	1201 ARAPAHO AVE
2883423	St. Johns	-81.44974	30.077721	RAY RD
2884327	Brevard	-80.80747	28.529778	700 Columbia Blvd
2884338	Brevard	-80.80645	28.529511	700 Columbia Blvd
2884344	Brevard	-80.80572	28.529328	700 Columbia Blvd
2884365	Brevard	-80.52843	28.006022	Florida A1A
2884378	Brevard	-80.52821	28.006023	4205 Florida A1A
2884407	Brevard	-80.52787	28.004845	Florida A1A
2884507	Brevard	-80.52423	27.997697	4522 S Hwy A1A
2884523	Brevard	-80.52367	27.996736	4570 Florida A1a
2884560	Brevard	-80.52209	27.994003	4680 Florida A1A
2884563	Brevard	-80.52177	27.993424	4720 S Hwy A1A
2884565	Brevard	-80.52148	27.992941	4740 Florida A1A
2884579	Brevard	-80.52137	27.992758	Florida A1A
2884649	Brevard	-80.52079	27.992064	Florida A1A
2884657	Brevard	-80.52011	27.990491	C/O TURTLE BAY PLACE ON SRA1A
2885259	Brevard	-80.80917	28.530229	700 Columbia Blvd
2885266	Brevard	-80.82099	28.370664	2158-2166 Adamson Rd
2885332	Brevard	-80.82102	28.363467	6291 FL-524
2885347	Brevard	-80.82103	28.363234	6291 FL-524
2885951	Indian River	-80.49601	27.611955	758-898 82nd Ave
2885973	Indian River	-80.49608	27.616925	940 82nd Ave
2886028	Indian River	-80.49657	27.595307	8201-8229 5th St SW
2886038	Brevard	-80.579	28.130113	12750-2798 N Hwy A1A
2886141	Brevard	-80.57776	28.125615	2500 Florida A1A
2886457	Brevard	-80.58809	28.121229	700 Brookside Dr
2886926	Seminole	-81.24674	28.761737	3525 Ohio Ave
2886994	Seminole	-81.24645	28.763988	2001-2005 Marquette Ave
2887015	Seminole	-81.24512	28.764342	2020 Marquette Ave
2891334	Columbia	-82.63895	30.198473	730 N.W. TEXAS AVE.
2891342	Columbia	-82.6418	30.19095	N.W. MADISON ST
2891352	Brevard	-80.60608	28.198982	4TH AVE
2892762	Brevard	-80.82098	28.369011	750 Adamson Rd
2893149	Palm Beach	-80.28314	26.683122	14955 Southern Blvd
2893150	Palm Beach	-80.28313	26.683277	14955 Southern Blvd
2893912	Brevard	-80.51825	27.986729	4966-4998 Florida A1A
2893936	Brevard	-80.51707	27.984304	5064 Florida A1A
2893969	Brevard	-80.51653	27.98323	101-155 Atlantic Dr
2893995	Brevard	-80.51607	27.982335	5140 Florida A1A
2893999	Brevard	-80.51552	27.981273	5212 S Hwy A1A
2894003	Brevard	-80.51517	27.980582	5220 S Hwy A1A
2894004	Brevard	-80.51502	27.98029	5250 Florida A1A
2894036	Brevard	-80.51402	27.978316	5300-5322 Florida A1A
2894037	Brevard	-80.51389	27.978059	5324-5332 Florida A1A
2894038	Brevard	-80.51371	27.977712	5334-5358 Florida A1A
2894039	Brevard	-80.5134	27.977105	5360-5442 Florida A1A
2894040	Brevard	-80.51328	27.976878	5360-5442 Florida A1A
2894069	Brevard	-80.51225	27.975261	5435 S Hwy A1A
2894112	Brevard	-80.51215	27.974687	5444-5464 Florida A1A
2894123	Brevard	-80.51222	27.974686	5444-5464 Florida A1A
2894128	Brevard	-80.5115	27.973322	5472-5494 Florida A1A
2894171	Brevard	-80.51115	27.972615	5540 Florida A1A
2894173	Brevard	-80.51089	27.972558	5541-5555 Florida A1A
2894174	Brevard	-80.51143	27.972604	5540 S Hwy A1A
2894179	Brevard	-80.51064	27.97144	5566-5578 Florida A1A
2894225	Brevard	-80.51008	27.970085	C/O CASSECKEE TR & SR A1A
2894252	Brevard	-80.50989	27.969631	5620-5640 Florida A1A
2894255	Brevard	-80.50974	27.969281	5665-5669 Florida A1A

ATT00349



## PUBLIC VERSION

NIJNS Ticket Number	County	Latitude	Longitude	Location
2894256	Brevard	-80.50957	27.96888	5670 S Hwy A1a
2894270	Brevard	-80.51013	27.968913	5670 S Hwy A1a
2894271	Brevard	-80.50943	27.968531	5688-5730 Florida A1A
2894272	Brevard	-80.50931	27.968268	5736 S Hwy A1A
2894274	Brevard	-80.5093	27.96824	5736 Florida A1A
2894294	Brevard	-80.50902	27.967727	5730-5772 Florida A1A
2894296	Brevard	-80.50885	27.967407	5730-5772 Florida A1
2894297	Brevard	-80.50867	27.967067	5745 Florida A1A
2894298	Brevard	-80.50854	27.967243	5745 Florida A1A
2894317	Brevard	-80.50826	27.966296	5774-5798 Florida A1A
2894319	Brevard	-80.50833	27.966283	5774-5798 Florida A1A
2894448	Brevard	-80.82101	28.403148	562-724 Adamson RD
2894513	Brevard	-80.82102	28.396572	944-946 Adamson RD
2894527	Brevard	-80.82005	28.393238	6470 Sorrell Dr
2894552	Brevard	-80.82029	28.391875	1132 Adamson Rd
2894692	Brevard	-80.81489	28.621633	N WASHINGTON AVE
2896237	Martin	-80.25871	27.194017	652 SOUTHWEST CLEVELAND AVE
2896238	Martin	-80.25902	27.193277	543 SW RIVERDALE ST
2896239	Martin	-80.25932	27.194597	629 SW ST LUCIE ST
2896242	Brevard	-80.61617	28.080362	1910 PINE ST
2897739	Martin	-80.12524	27.057296	12050 SE Shell Ave
2899434	Columbia	-82.6195	30.212032	1182 N.E. GUMSWAMP RD
2899522	Columbia	-82.63632	30.20137	171 NE CATAWBA AVE.
2899741	Columbia	-82.63994	30.20406	A/F 248 N.W. ALBRIGHT PL.
2899760	Columbia	-82.64023	30.21672	227 N.W. JOHNSON ST.
2900489	Volusia	-81.02049	29.210291	S Palmetto Ave
2900525	Volusia	-81.02512	29.212262	N Segrave St
2900946	Palm Beach	-80.09244	26.424988	PENINSULA CORPORATE DR
2902267	Flagler	-81.2266	29.556058	GARDEN ST N
2902450	Indian River	-80.48653	27.801227	472 F Fleming St
2902453	Indian River	-80.48653	27.801692	458 Fleming St
2902473	Indian River	-80.48651	27.802935	602 Stevenson Ave
2902500	Indian River	-80.48651	27.803771	601 Chesser Ave
2902510	Indian River	-80.4865	27.804602	
2902512	Indian River	-80.4865	27.805457	358 Fleming St
2902514	Indian River	-80.4865	27.806363	326 Fleming St
2902547	Indian River	-80.4865	27.80725	600-618 Orange Ave
2902553	Indian River	-80.48649	27.807938	274 Fleming St
2903451	Brevard	-80.50761	27.965054	5822 Florida A1A
2903455	Brevard	-80.50729	27.965049	5831 S Hwy A1A
2903457	Brevard	-80.50745	27.964764	5836 S Hwy A1A
2903467	Brevard	-80.50735	27.964576	5836 S Hwy A1A
2903513	Brevard	-80.50592	27.96204	5980 Florida A1A
2903518	Brevard	-80.5058	27.962382	5965 Florida A1A Florida A1A
2903538	Brevard	-80.50551	27.961322	6000 S Hwy A1A
2903596	Brevard	-80.50489	27.960246	6012-6248 Florida A1A
2903603	Brevard	-80.50468	27.960249	6065 Florida A1A
2903629	Brevard	-80.50424	27.959099	6012-6248 Florida A1A
2903631	Brevard	-80.50384	27.958783	6135 Florida A1A
2904133	Brevard	-80.50097	27.95368	6225 Florida A1A
2904134	Brevard	-80.50187	27.953693	6354 S Hwy A1A
2904196	Brevard	-80.50016	27.951915	6394 Florida A1A
2904197	Brevard	-80.49992	27.951513	6384 S Hwy A1A
2904220	Brevard	-80.49935	27.950542	105 Cortez St
2904229	Brevard	-80.499	27.949938	6430 S Hwy A1A
2904238	Brevard	-80.49878	27.949557	115 Flores St
2904239	Brevard	-80.49855	27.949165	6470-6498 Florida A1A
2904258	Brevard	-80.49748	27.947334	6580 Florida A1A
2904423	Brevard	-80.49755	27.946655	103 Delvalle St
2904464	Brevard	-80.49617	27.945106	6600-6678 Florida A1A
2904466	Brevard	-80.49572	27.944342	6690 Florida A1A
2904467	Brevard	-80.49568	27.944278	6690 Florida A1A
2904483	Brevard	-80.49533	27.943663	6710 Florida A1A
2904484	Brevard	-80.49508	27.943257	6726 S Hwy A1A
2904509	Brevard	-80.49466	27.942547	6770 Florida A1A
2904510	Brevard	-80.49445	27.942171	6790 Florida A1A
2904511	Brevard	-80.49424	27.941805	6790 Florida A1A
2904555	Brevard	-80.49389	27.941229	6780 S Hwy A1A
2904557	Brevard	-80.49368	27.940862	6816 Florida A1A
2904563	Brevard	-80.49359	27.9407	6820 Florida A1A
2904566	Brevard	-80.49337	27.940328	6830-6870 Florida A1A
2904567	Brevard	-80.49326	27.940141	6830-6870 Florida A1A

ATT00350



# PUBLIC VERSION

NIJNS Ticket Number	County	Latitude	Longitude	Location
2904581	Brevard	-80.49277	27.939241	6896 Florida A1A
2904582	Brevard	-80.49267	27.93906	6936-6952 Florida A1A
2905288	Palm Beach	-80.10958	26.54124	4184 Mission Bell Dr
2905565	Brevard	-80.53926	28.02868	River Walk Dr
2905566	Brevard	-80.53906	28.028271	River Walk Dr
2905568	Brevard	-80.53873	28.027555	3350 S Hwy A1A
2905570	Brevard	-80.53848	28.027017	Sea Crest Dr
2905590	Brevard	-80.53812	28.026201	3390 S Hwy A1A
2905684	Brevard	-80.53352	28.016536	Bally Shannon St
2905717	Brevard	-80.53333	28.016079	Florida A1A
2905718	Brevard	-80.53309	28.016116	3821 Florida A1A
2905724	Brevard	-80.53268	28.014855	Florida A1A
2908559	Volusia	-80.90733	28.944544	2920 Willow Oak Dr
2911023	Palm Beach	-80.06726	26.56034	106 Arthur Ct
2911653	Columbia	-82.70782	30.177883	165 S.W. ANN PL
2911691	Columbia	-82.6518	30.212004	1900 US-41
2911695	Columbia	-82.65146	30.211511	885 NW Guerdon St
2911696	Columbia	-82.65128	30.211281	885 NW Guerdon St
2911697	Columbia	-82.65101	30.21091	1812 US-41
2911698	Columbia	-82.65076	30.210596	1812 US-41
2911710	Palm Beach	-80.33765	26.771265	6372 ELLIS LN
2911733	Brevard	-80.83006	28.592145	1850 S PARK AVE
2911767	Columbia	-82.65026	30.209947	1812 US-41
2911768	Columbia	-82.64932	30.208779	1812 US-41
2911769	Columbia	-82.64894	30.208312	1812 US-41
2911790	Columbia	-82.64823	30.207474	FL-100
2911792	Palm Beach	-80.23771	26.895085	14765 128TH AVE N
2911813	Columbia	-82.64663	30.205772	1396 NW Main Blvd
2911814	Columbia	-82.64644	30.205573	904 NW Main Blvd
2911953	Columbia	-82.64339	30.202004	120 NW Early Sreet
2911954	Columbia	-82.64306	30.202011	120 NW Early Sreet
2911955	Columbia	-82.64353	30.202002	473 NW Early Sreet
2913165	Palm Beach	-80.23147	26.891073	125TH AVE N
2913171	Palm Beach	-80.28903	26.854012	SEMINOLE PRATT WHITNEY RD
2916204	Brevard	-80.69331	27.990111	2038 JUPITER BLVD
2920648	Volusia	-81.05678	29.269167	530 Parque Dr
2920649	Volusia	-81.05676	29.269127	530 Parque Dr
2920651	Volusia	-81.05656	29.268764	550 Parque Dr
2925195	Volusia	-80.91129	28.98492	401 JOYCE STREET
2925345	Columbia	-82.67016	30.255377	772 FALLING CREEK RD.
2928311	Brevard	-80.54822	28.045643	306 Eagle Pl
2928315	Brevard	-80.54858	28.045649	29 Birdie Pl
2928316	Brevard	-80.54887	28.045649	29 Birdie Pl
2928366	Brevard	-80.54531	28.041435	Florida A1A
2928367	Brevard	-80.54513	28.041017	A/F 2935 Florida A1A
2928368	Brevard	-80.54495	28.040619	A/F 2947 Florida A1A
2928382	Brevard	-80.54478	28.040225	A/F 2979 Florida A1A
2928383	Brevard	-80.54459	28.039817	A/F 2979 Florida A1A
2928384	Brevard	-80.54439	28.039367	2990 Florida A1A
2928462	Brevard	-80.54142	28.033177	3130 Florida A1A
2928463	Brevard	-80.54116	28.033166	3135 Florida A1A
2928464	Brevard	-80.54178	28.033166	Rita Blvd
2928467	Brevard	-80.5412	28.032692	3140 Florida A1A
2928479	Brevard	-80.54068	28.031616	3184 Florida A1A
2929664	Brevard	-80.6473	28.157342	Parkway Dr 40FT E/O Stewart Rd
2930805	Brevard	-80.6554	28.164904	
2930807	Brevard	-80.65542	28.165743	c/o Torchwood Way & Croton Rd
2930849	Brevard	-80.65542	28.166287	Croton Rd
2930981	Brevard	-80.65332	28.157374	3030 Yukon Ct
2930983	Brevard	-80.65256	28.15737	1890 N Ontario Cir
2931026	Brevard	-80.64852	28.157349	3p w/o Steward Dr on Parkway Dr
2931285	Brevard	-80.64781	28.157341	1p w/o Steward Dr on Parkway Dr
2931305	Brevard	-80.64709	28.157063	c/o Sweetwood Dr & Stewart Rd
2931307	Brevard	-80.64721	28.156036	Stewart Rd
2931313	Brevard	-80.6472	28.15556	Stewart Rd
2931316	Brevard	-80.64719	28.154603	Stewart Rd
2931323	Brevard	-80.64718	28.154111	Stewart Rd
2931367	Brevard	-80.64717	28.152962	Stewart Rd
2931370	Brevard	-80.64716	28.152373	Stewart Rd
2931371	Brevard	-80.64715	28.151982	Stewart Rd
2931409	Brevard	-80.64714	28.150644	2678 Stewart Rd
2931429	Brevard	-80.64709	28.147863	Stewart Rd

ATT00351



## PUBLIC VERSION

NIJNS Ticket Number	County	Latitude	Longitude	Location
2932334	Palm Beach	-80.36089	26.770342	6329 carol st
2932341	Palm Beach	-80.36088	26.77144	6397 carol st
2939549	Brevard	-80.53467	27.947566	4420 US-1
2939552	Brevard	-80.53444	27.947192	4420 US-1
2939554	Brevard	-80.5343	27.946963	4472 US-1
2939566	Brevard	-80.53279	27.943828	4640 US-1
2939575	Brevard	-80.53223	27.941559	4770 US-1
2939577	Brevard	-80.53202	27.940743	4800 US-1
2939578	Brevard	-80.5319	27.940431	4810 US-1
2939582	Brevard	-80.5314	27.93917	4860 US-1
2939584	Brevard	-80.531	27.938256	4970 US-1
2939600	Brevard	-80.52945	27.935024	5120 US-1
2939609	Brevard	-80.5286	27.934185	5145 FL-5
2942594	Flagler	-81.20331	29.64442	6653 N OCEANSHORE BLVD
2943793	Martin	-80.13992	27.06864	11055 Southeast Federal Highway
2945367	Brevard	-80.56342	28.003741	1390 FL-5
2946300	Palm Beach	-80.06309	26.764092	W 1ST ST
2946301	Palm Beach	-80.06296	26.764038	RR OF 617 W 1ST ST
2946302	Palm Beach	-80.06235	26.7667	W 4TH ST
2947570	St. Johns	-81.31064	29.88597	311 ST GEORGE STREET
2947679	St. Johns	-81.30418	29.80042	542 Sarto Court
2953504	Brevard	-80.60651	28.078918	R/O 1904 MUNICIPAL LN
2953510	Martin	-80.216	27.141793	SE CROTON WAY
2953544	Brevard	-80.62174	28.005963	5741 BABCOCK ST
2954570	Volusia	-81.19332	29.25563	2984-3004 FL-40
2954588	Volusia	-81.19248	29.255941	2974 FL-40
2954592	Volusia	-81.19161	29.256267	2818-2974 FL-40
2954624	Volusia	-81.19085	29.256558	2818-2974 FL-40
2954654	Volusia	-81.19018	29.256806	2818-2974 FL-40
2954656	Volusia	-81.18953	29.25705	2818-2974 FL-40
2954683	Volusia	-81.18887	29.257295	2818-2974 FL-40
2954695	Volusia	-81.18825	29.257531	2818-2974 FL-40
2954697	Volusia	-81.1876	29.25777	2818-2974 FL-40
2954707	Volusia	-81.18695	29.258016	2818-2974 FL-40
2954744	Volusia	-81.1862	29.258302	2818-2974 FL-40
2954747	Volusia	-81.18546	29.258577	2818-2974 FL-40
2954750	Volusia	-81.18472	29.258853	2818-2974 FL-40
2954752	Volusia	-81.18393	29.259145	2818 FL-40
2954757	Volusia	-81.18319	29.259425	2804-2816 FL-40
2954761	Volusia	-81.1825	29.259687	2788-2802 FL-40
2954763	Volusia	-81.18191	29.259905	2788-2802 FL-40
2954766	Volusia	-81.18125	29.260149	2766-2786 FL-40
2954769	Volusia	-81.18064	29.26038	2766-2786 FL-40
2954781	Volusia	-81.1798	29.260692	2728-2764 FL-40
2954790	Volusia	-81.17896	29.261008	2728-2764 FL-40
2954796	Volusia	-81.17813	29.261321	2728-2764 FL-40
2955139	Volusia	-81.16651	29.257961	2580 FL-40
2955256	Volusia	-81.16599	29.257556	2558-2578 FL-40
2955269	Volusia	-81.16546	29.257142	2558-2578 FL-40
2955293	Volusia	-81.15617	29.25538	2375-2491 FL-40
2955294	Volusia	-81.15657	29.255432	2375-2491 FL-40
2955295	Volusia	-81.157	29.255491	2375-2491 FL-40
2955336	Volusia	-81.15738	29.255534	2375-2491 FL-40
2955340	Volusia	-81.15818	29.255634	2375-2491 FL-40
2955358	Volusia	-81.15839	29.25566	2375-2491 FL-40
2955359	Volusia	-81.15858	29.255685	2375-2491 FL-40
2955360	Volusia	-81.15898	29.255735	2375-2491 FL-40
2955361	Volusia	-81.1591	29.255742	2375-2491 FL-40
2955417	Volusia	-81.15938	29.255785	2375-2491 FL-40
2955418	Volusia	-81.15978	29.255823	2375-2491 FL-40
2955419	Volusia	-81.16018	29.255885	2375-2491 FL-40
2955420	Volusia	-81.16049	29.255919	2375-2491 FL-40
2955428	Volusia	-81.16058	29.255936	2375-2491 FL-40
2955452	Volusia	-81.16193	29.256113	2375-2491 FL-40
2959817	Volusia	-81.21694	29.251489	3413-3445 FL-40
2959823	Volusia	-81.21752	29.251048	3413-3445 FL-40
2960331	St. Johns	-81.32415	29.890623	Heron St
2960528	Putnam	-81.60586	29.588942	7308 U.S. 17
2960560	Putnam	-81.60579	29.581007	2 POLE N/O C/L OF HORSELA
2960608	Volusia	-81.21366	29.252378	3350 FL-40
2960652	Volusia	-81.21001	29.252718	3250-3264 FL-40
2960672	Volusia	-81.20895	29.2528	3246-3248 FL-40

ATT00352



## PUBLIC VERSION

NUUNS Ticket Number	County	Latitude	Longitude	Location
2960673	Volusia	-81.20826	29.252851	3246-3248 FL-40
2960674	Volusia	-81.20774	29.252893	3238-3244 FL-40
2960745	Volusia	-81.20589	29.253025	3224-3226 FL-40
2960827	Volusia	-81.20499	29.253096	3200-3222 FL-40
2960848	Volusia	-81.20331	29.253233	3190 FL-40
2960851	Volusia	-81.2026	29.253284	3130-3178 FL-40
2960878	Volusia	-81.20165	29.253354	3130-3178 FL-40
2960904	Volusia	-81.20002	29.253477	3120 FL-40
2960931	Volusia	-81.19905	29.253635	3094-3098 FL-40
2960933	Volusia	-81.19863	29.253733	3046-3092 FL-40
2960934	Volusia	-81.19835	29.253788	3046-3092 FL-40
2960936	Volusia	-81.19742	29.254078	3046-3092 FL-40
2962083	Brevard	-80.60341	28.405412	8954 N ATLANTIC AVE
2966773	Palm Beach	-80.07316	26.578533	RO 6621 HILLSIDE LN
2969532	Brevard	-80.85641	28.66505	3531 W Main ST
2970696	Brevard	-80.80978	28.564778	F/O 730 KNOX MCRAE DR
2970698	Brevard	-80.80886	28.564772	S/O 4290 POLARIS AVE
2970701	Brevard	-80.80833	28.564767	C/O KNOX MCRAE DR AND POLARIS AVE
2970709	Brevard	-80.80664	28.564745	1ST POLE E/O VANGUARD AVE ON KNOX MCRAE DR
2970717	Brevard	-80.80456	28.564572	S/O 4230 TANGELO AVE
2973946	Volusia	-80.85099	28.82788	860 US 1
2973950	Volusia	-80.84129	28.83358	699 US 1
2973955	Volusia	-80.85128	28.859755	214 US 1
2974134	Volusia	-80.87089	28.878153	287 Beacon Light RD
2974222	St. Lucie	-80.31029	27.247972	between 7th and 8th pole
2974223	St. Lucie	-80.31002	27.25157	W of SE Pine Valley St.
2978972	Palm Beach	-80.12175	26.678775	2 W Trail Dr
2978992	Palm Beach	-80.12178	26.679023	2-140 W Trail Dr
2979019	Palm Beach	-80.11807	26.676942	4870 Palm Beach Canal Rd
2980151	Brevard	-80.71127	28.472416	6370 N Tropical Trail
2980213	Brevard	-80.71006	28.470366	6201-6217 N Courtenay Pkwy
2982667	Volusia	-80.99476	29.156986	301 Davey Rd
2982697	Volusia	-80.99453	29.156364	2900-2936 FL-5
2982699	Volusia	-80.99491	29.156321	2900-2936 FL-5
2982728	Volusia	-80.99298	29.1539	3090 S Ridgewood Ave
2983468	Brevard	-80.58956	28.125185	2780 N Riverside Dr
2983491	Brevard	-80.58913	28.124007	2744-2760 N Riverside Dr
2983513	Brevard	-80.58775	28.120211	2380 N Riverside Dr
2984294	Columbia	-82.67394	30.164595	493 S.W. QUAIL HEIGHTS TER.
2985579	Brevard	-80.66896	27.9109	190 Warwick St
2985777	Brevard	-80.67195	27.90814	6984-6996 Sartori Ave
2986142	Putnam	-81.60418	29.576555	133 Clearwater
2986148	Putnam	-81.60367	29.576627	127 Clearwater
2986149	Putnam	-81.60326	29.576685	125 Clearwater
2986150	Putnam	-81.60266	29.576772	119 Clearwater
2986151	Putnam	-81.60226	29.576831	113 Clearwater
2986152	Putnam	-81.60185	29.576888	109 Clearwater
2986154	Putnam	-81.60081	29.577037	103 Clearwater
2986155	Putnam	-81.60039	29.577095	504 Carlin Rd
2986797	Columbia	-82.61123	30.181277	R/O 138 S. CRAIG ST
2986802	Columbia	-82.61055	30.186498	R/O 180 SE CRAIG AVE
2986808	Columbia	-82.60858	30.187872	R/O 1823 E. DUVAL ST.
2989146	Palm Beach	-80.13673	26.368905	5947-5999 Glades Rd
2989155	Palm Beach	-80.13706	26.36892	5947-5999 Glades Rd
2989168	Palm Beach	-80.13776	26.368942	2501-6273 Glades Rd
2989616	Volusia	-80.99151	29.151846	3133-3175 FL-5
2989808	Volusia	-81.07708	29.267197	Division Ave
2989811	Volusia	-81.07667	29.267354	Division Ave
2989815	Volusia	-81.07628	29.267516	Division Ave
2989817	Volusia	-81.07587	29.267679	Division Ave
2989818	Volusia	-81.07546	29.267851	Division Ave
2989821	Volusia	-80.98953	29.147911	3521 S Ridgewood Ave
2989826	Volusia	-81.07505	29.268025	Division Ave
2989831	Volusia	-81.07463	29.268201	Division Ave
2989919	Volusia	-81.08086	29.270785	S NOVA RD
2989962	Volusia	-80.98876	29.145549	3742-3756 FL-5
2989964	Volusia	-80.9884	29.144875	3840 S Ridgewood Ave
2989990	Volusia	-80.98835	29.144782	3840 S Ridgewood Ave
2989991	Volusia	-80.98821	29.14452	3840-3870 FL-5
2990250	Volusia	-80.98783	29.1453	110-198 Herbert St
2990251	Volusia	-80.98802	29.145222	110-198 Herbert St
2990252	Volusia	-80.98904	29.14478	212 Herbert St

ATT00353



## PUBLIC VERSION

<i>NIJUNS Ticket Number</i>	<i>County</i>	<i>Latitude</i>	<i>Longitude</i>	<i>Location</i>
2990253	Volusia	-80.98922	29.145158	801-805 Louisville St
2990262	Volusia	-80.98945	29.144618	216 Herbert St
2990263	Volusia	-80.9898	29.144472	218 Herbert St
2990264	Volusia	-80.99005	29.144365	720-798 Lafayette St
2990272	Volusia	-80.99039	29.14501	808 Lafayette St
2990273	Volusia	-80.99025	29.144731	806 Lafayette St
2990274	Volusia	-80.98984	29.143908	720 Lafayette St
2990727	Volusia	-80.91604	28.968838	1704 UMBRELLA TREE DRIVE
2993529	Columbia	-82.65029	30.185413	906 POPLAR LN.
2993816	Brevard	-80.66656	28.07957	157 Dayton Blvd
2993818	Brevard	-80.66655	28.080307	157 Dayton Blvd
2993851	Brevard	-80.66018	28.078662	2321-2337 W New Haven Ave
2993856	Brevard	-80.6599	28.078988	2300 W New Haven Ave
2993860	Brevard	-80.65847	28.078688	2225 W New Haven Ave
2993861	Brevard	-80.65818	28.077089	r/o Doherty Dr
2993887	Brevard	-80.65677	28.079046	2120 W New Haven Ave
2997099	Volusia	-81.0153	29.169487	803 Big Tree Rd
2997118	Volusia	-81.01599	29.169218	807 Big Tree Rd
2997120	Volusia	-81.01713	29.16874	817 Big Tree Rd
2997121	Volusia	-81.01741	29.168627	825 Big Tree Rd
2997193	Volusia	-81.01946	29.16783	Big Tree Rd
2997784	Brevard	-80.59957	28.148539	1928 S Patrick Dr
2997796	Brevard	-80.60364	28.153758	4 Walepeg Dr
2997922	Brevard	-80.60371	28.153975	3 Coconut Rd
3007272	Brevard	-80.67192	27.909796	6998-7002 Melbourne Tillman Canal No 38
3008243	Indian River	-80.48652	27.790812	709-735 Sebastian Blvd
3008851	Indian River	-80.48523	27.792246	727 Sebastian Blvd
3008864	Indian River	-80.48499	27.792508	727 Sebastian Blvd
3008869	Indian River	-80.48465	27.792892	727 Sebastian Blvd
3008905	Indian River	-80.48394	27.793682	701 Commerce Center Dr
3008906	Indian River	-80.48356	27.794095	701-707 Sebastian Blvd
3012475	Palm Beach	-80.2066	26.466794	14159 N State Rd 7
3012490	Palm Beach	-80.20785	26.46679	14095 US-441
3012747	Volusia	-81.00448	29.165598	517 Ridge Blvd
3012871	Volusia	-81.01538	29.163555	2061 Magnolia Ave
3012872	Volusia	-81.01558	29.163928	
3012880	Volusia	-81.01562	29.163524	2056 Magnolia Ave
3012882	Volusia	-81.01587	29.164442	888 Pineapple Rd
3012883	Volusia	-81.01604	29.164416	2048 Magnolia Ave
3012884	Volusia	-81.01606	29.164823	891 Valencia Rd
3012904	Volusia	-81.01597	29.164864	889 Pineapple Rd
3012905	Volusia	-81.01635	29.165344	890 Valencia Rd
3012906	Volusia	-81.01658	29.165422	2044 Magnolia Ave
3012907	Volusia	-81.0166	29.165759	896 Temple Rd
3012947	Volusia	-81.0165	29.165811	896 Temple Rd
3012948	Volusia	-81.01683	29.166162	2029 Magnolia Ave
3012949	Volusia	-81.01714	29.166733	2023 Magnolia Ave
3012950	Volusia	-81.01726	29.166959	2021 Magnolia Ave
3012971	Volusia	-81.01702	29.166788	2023 Magnolia Ave
3012972	Volusia	-81.01747	29.167333	2017 Magnolia Ave
3012973	Volusia	-81.01719	29.167437	832 Patterson Dr
3012974	Volusia	-81.01768	29.167718	2005 Magnolia Ave
3012999	Volusia	-81.01804	29.168381	Magnolia Rd
3013077	Volusia	-81.01945	29.169883	900 Teague St
3015245	Putnam	81.66231	29.645333	310 South Palm Avenue
3025272	Volusia	-81.07288	29.204177	BILL FRANCE BLV AND BUSINESS PARK BLV
3025301	Palm Beach	-80.05224	26.73825	321 27TH ST
3025303	Palm Beach	-80.05242	26.738878	320 28TH St
3025305	Palm Beach	-80.05256	26.742208	3220 POINTSETTIA AVE
3025306	Palm Beach	-80.05064	26.74249	FLORAL AVE
3025610	Brevard	-80.67594	28.228436	305 SUNTREE BLVD
3028170	Brevard	-80.592	28.032372	2659 OAKHAVEN ST NE
3028171	Brevard	-80.59378	28.035638	2586 1ST AVE NE
3028175	Brevard	-80.58966	28.032893	R/O 2725 MARGARET ST
3028177	Brevard	-80.58878	28.037617	2803 GLASSNER AVE NE
3028178	Brevard	-80.58713	28.038197	2861 GLASSNER AVE NE
3028179	Brevard	-80.58718	28.035793	1496 MILLER ST
3028181	Brevard	-80.5829	28.034145	1 POLE WEST C.O POSPISIL AVE
3028183	Brevard	-80.58028	28.030257	2998 INDIAN RIVER DR NE
3028184	Brevard	-80.57917	28.030018	1344 TURKEY CREEK DR NE
3031060	Brevard	-80.67159	28.085181	7044 Pinecrest St
3031080	Brevard	-80.67019	28.082159	263 Pine St

ATT00354



## PUBLIC VERSION

<i>NJUNS Ticket Number</i>	<i>County</i>	<i>Latitude</i>	<i>Longitude</i>	<i>Location</i>
3034648	Seminole	-81.27098	28.811274	119 Elm Ave
3036985	Brevard	-80.5435	27.963726	3845-3887 Valkaria Rd
3039125	Volusia	-81.04232	29.221109	839 Julia St
3045441	Putnam	-81.6497	29.640846	900-998 Moseley Ave
3045448	Putnam	-81.65173	29.640482	1000-1110 Cleveland Ave
3045467	Putnam	-81.65397	29.6421	2401 Crill Ave
3045487	Putnam	-81.65357	29.646313	2216 Laurel ST
3045497	Putnam	-81.65502	29.647008	201 Nellie St
3045498	Putnam	-81.65503	29.647828	123 Nellie St
3045509	Putnam	-81.65701	29.647701	205 Ivy St
3045515	Putnam	-81.65824	29.6472	2806 Gillis St
3045516	Putnam	-81.65856	29.647191	2810 Gillis St
3046187	St. Lucie	-80.33402	27.407792	3099 Oleander Ave
3046927	Volusia	-81.08281	29.271655	S Nova Rd 390 FT W/O S Nova Rd
3049502	Volusia	-81.05311	29.303772	40 NICHOLAS CT
3050473	St. Lucie	-80.40246	27.52416	4950-4998 Fort Pierce Blvd
3053493	Volusia	-81.01025	29.157966	2801 Sauls St
3057136	Nassau	-81.52605	30.620633	
3057214	Nassau	-81.54019	30.574667	
3057359	St. Johns	-81.58208	29.926572	9950 SR 13
3057405	St. Johns	-81.56875	29.935373	9475 SR 13
3057432	St. Johns	-81.57264	29.931418	9635 SR 13
3057620	Putnam	-81.67855	29.656398	701 N MOODY RD BLG 11-2
3057634	St. Johns	-81.37911	29.814628	4430 Golf Ridge Dr
3057809	Baker	-82.12198	30.265242	11 BARBER RD
3057823	Baker	-82.13172	30.286457	617 NORTH BLVD W
3058608	Alachua	-82.0874	29.591014	6829 SE 220 TER.
3058609	Alachua	-82.08651	29.591483	6750 SE 221ST ST.
3058611	Alachua	-82.08784	29.594405	22005 SE 65TH AVE.
3058669	Putnam	-82.04424	29.594316	455 OLD HAWTHORNE RD.
3058670	Alachua	-82.05967	29.591637	
3058671	Alachua	-82.09424	29.593302	6528 SE 214TH ST.
3058672	Alachua	-82.0596	29.591759	
3058673	Alachua	-82.09389	29.592456	6629 SE 214TH ST.
3058696	Alachua	-82.0939	29.590801	
3058698	Putnam	-82.04271	29.594289	
3058700	Alachua	-82.08542	29.586881	
3058786	Putnam	-81.65361	29.658055	202 LAKE ST
3058818	Putnam	-81.65018	29.640782	2014 PROSPER ST
3058820	Putnam	-81.65191	29.648717	A/F 115 CLEVELAND AVE
3059121	Putnam	-81.65395	29.65808	C/O MAGNOLIA ST ON E LAKE ST
3059217	Putnam	-81.66122	29.647653	201 POINSETTA AVE
3059357	Putnam	-81.65041	29.633758	1513 HIGH ST
3059361	Putnam	-81.65252	29.63234	1609 PROSPECT ST
3063127	Brevard	-80.77237	28.355531	2401-2543 W King St
3063661	Palm Beach	-80.06358	26.444742	F/O 1018 LEWIS COVE
3064701	Putnam	-81.64857	29.62753	182 LUNDY DIRT RD
3065644	Indian River	-80.46375	27.675513	6790-6802 45th St
3065645	Indian River	-80.46421	27.675511	6803-6820 45th St
3065646	Indian River	-80.46468	27.675518	6821-6873 45th St
3065753	Palm Beach	-80.06837	26.372451	965-999 Lago Mar Lane
3069426	Palm Beach	-80.20112	26.697132	N State Rd 7
3070137	St. Johns	-81.647	30.083218	853 GROVE BLUFF CIR
3071316	Palm Beach	-80.09862	26.587283	501-999 Seminole Dr
3071352	Brevard	-80.60764	28.28613	23-99 21st St
3073800	Volusia	-81.05512	29.216344	1121 Mason Ave
3074121	Columbia	-82.64313	30.193017	366 HILTON AVE
3074180	Columbia	-82.62562	30.19397	640 NE PATTERSON AVE
3074181	Columbia	-82.62997	30.194107	450 NE LEVY Way
3074182	Columbia	-82.62917	30.194107	A/F 580 NE LEON ST
3074338	Columbia	-82.63272	30.194703	NE WASHINGTON ST
3074339	Columbia	-82.62722	30.197137	NE CENTER AVE
3074340	Columbia	-82.62473	30.194423	NE CHAMBERS CT
3074369	Columbia	-82.62165	30.191592	A/F 258 NE CHESTNUT AVE
3074377	Columbia	-82.62763	30.198552	672 MLK JR DR
3074390	Columbia	-82.6313	30.19839	NE CONGRESS AVE
3074400	Putnam	-81.6424	29.640342	1122 KIRBY ST
3074403	Putnam	-81.65019	29.65978	508 E OAK ST
3074442	Columbia	-82.62328	30.19856	NE BASCM NORRIS DR
3074455	Putnam	-81.64556	29.645665	1505 CARR ST
3074458	Putnam	-81.6423	29.650655	N 19TH ST
3074501	Columbia	-82.57786	30.193647	647-849 NE OKINAWA ST

ATT00355



## PUBLIC VERSION

<i>NIJNS Ticket Number</i>	<i>County</i>	<i>Latitude</i>	<i>Longitude</i>	<i>Location</i>
3074513	Columbia	-82.60614	30.192358	2300 NE BASCOM NORRIS DR
3074517	Columbia	-82.63867	30.182345	525-627 ALACHUA AVE
3074521	Columbia	-82.62344	30.187493	R/O 273 N MAIN BLVD
3074618	Columbia	-82.67187	30.198597	3 POLES E OF NW BASCOM NORRIS BLVD
3074624	Columbia	-82.63249	30.21755	717 DOUBLE RUN RD
3074625	Columbia	-82.63544	30.214487	249 MEEKS AVE
3074627	Columbia	-82.63386	30.214553	525 double run
3074641	Putnam	-81.63705	29.65134	419 N 9TH ST
3074658	Columbia	-82.6322	30.218157	766 DOUBLE RUN RD
3074660	Columbia	-82.62744	30.22171	1188 DOUBLE RUN RD
3074662	Columbia	-82.7016	30.181932	R/O 4243 W US HWY 90
3074664	Columbia	-82.69827	30.194765	112 NW WILKS LN
3074672	Putnam	-81.64486	29.638005	1410 HARGROVE ST
3074673	Putnam	-81.6436	29.638038	1301 HARGROVE ST
3074678	Columbia	-82.7688	30.200315	8238-8398 W US HWY 90
3074680	Columbia	-82.768	30.20014	R/O 266 JAMES AVE
3074682	Columbia	-82.7567	30.199622	AYF 390 CR 435
3074692	Putnam	-81.63864	29.649113	1000 REID ST
3074706	Baker	-82.43304	30.204978	5159 SHAW ST
3074707	Baker	-82.43511	30.209332	5260 NF ROAD 209
3074708	Baker	-82.43303	30.20618	5159 SHAW ST
3074766	St. Johns	-81.66066	30.065557	2426 SR 13
3074853	St. Johns	-81.66767	30.054508	2816 SR 13
3075858	Suwannee	-82.78649	30.199862	267 CR 225 A
3075890	Nassau	-81.59738	30.629115	AYF 86478 PINWOOD DR
3075910	Nassau	-81.59852	30.630222	86542 PINWOOD DR
3075943	Nassau	-81.57564	30.654038	86275 MELISSA RD
3075944	Nassau	-81.6015	30.630363	851064 US 17
3075945	Nassau	-81.60398	30.63641	86098 GOODBREAD RD
3076004	Nassau	-81.60453	30.636798	86098 GOODBREAD RD
3076006	Nassau	-81.55046	30.686495	LENTS RD
3076102	Nassau	-81.60576	30.619098	C/O MARTIN LN AND HARTS RD
3080393	St. Lucie	-80.46906	27.816799	1210 US-1
3080624	Putnam	-81.64683	29.636733	1600 TWIGG ST
3087632	Palm Beach	-80.17247	26.590542	7965-7975 FL-812
3090290	Brevard	-80.82748	28.536202	F/O 5924 BARNA AVE
3090700	St. Lucie	-80.30863	27.353229	900-998 E Easy St
3091455	Martin	-80.25054	27.226832	200-298 NE 18th St
3091464	Martin	-80.25073	27.226834	200-298 NE 18th St
3093821	Brevard	-80.74439	28.355515	C/O S Varr Ave & ST HWY 520
3093994	Nassau	-81.64829	30.620051	
3093998	Nassau	-81.64796	30.620146	462541 STATE ROAD 200
3093999	Nassau	-81.64765	30.620226	462541 STATE ROAD 200
3094000	Nassau	-81.64748	30.620279	462541 STATE ROAD 200
3094001	Nassau	-81.64707	30.620397	463547 STATE ROAD 200
3094002	Nassau	-81.64677	30.620482	462547 STATE ROAD 200
3095750	Brevard	-80.60084	28.183337	400-482 Jackson Ave
3095926	Martin	-80.17712	27.150543	5414-5424 SE Miles Grant Rd
3101640	Volusia	-81.07587	29.190165	222 Bayless Blvd
3101659	Volusia	-81.0771	29.189722	222 Bayless Blvd
3101712	Volusia	-81.07952	29.188853	2200-2298 Bayless Blvd
3101861	Volusia	-81.08251	29.187796	170-198 N Williamson Blvd
3102415	Volusia	-81.07987	29.181279	2310-2346 US-92
3104945	Putnam	-81.57031	29.480587	119 YARDLEY AVE
3104965	Putnam	-81.56959	29.48424	133 EUCLID AVE
3104967	Putnam	-81.56714	29.48049	241 OLD HGWY 17
3104968	Putnam	-81.56719	29.480422	241 OLD HGWY 17
3105034	Putnam	-81.57086	29.48063	
3105035	Putnam	-81.57215	29.477827	414 HUNTINGTON SHORTCUT RD
3105036	Putnam	-81.56921	29.481908	227 OLD HGWY 17
3105214	Putnam	-81.67693	29.489275	18 SCOTT ST
3105231	Putnam	-81.58656	29.47673	LAKE COMO DR AND BENT OAK DR
3105236	Putnam	-81.67129	29.480918	601 WALNUT ST
3105237	Putnam	-81.66511	29.480512	724 PALMETTO ST
3105686	Putnam	-81.59959	29.65942	106 SCHOOL ST
3105688	Putnam	-81.59173	29.676867	CARTER CRABTREE RD AND STONE FARM RD
3105693	Putnam	-81.59185	29.676868	CARTER CRABTREE RD AND STONE FARM RD
3105694	Putnam	-81.57411	29.642412	267 TURNER RD
3105697	Putnam	-81.57353	29.641858	274 TURNER RD
3105710	Putnam	-81.57377	29.638975	294 TURNER RD
3105711	Putnam	-81.57377	29.639733	288 TURNER RD
3106003	Putnam	-81.62564	29.58098	141 PINE ST

ATT00356



## PUBLIC VERSION

NIJNS Ticket Number	County	Latitude	Longitude	Location
3106004	Putnam	-81.62372	29.582115	117 PALM ST
3106005	Putnam	-81.61922	29.576522	230 BUTLER DR
3106023	Putnam	-81.61261	29.579337	100 WATERSIDE AVE
3106046	Putnam	-81.60625	29.591575	106 PARK DR
3106047	Putnam	-81.60763	29.595347	108 RIVERSIDE DR
3106050	Putnam	-81.60491	29.583717	204 PALMWAY DR
3106245	Putnam	-81.62404	29.69457	105 ESPERANZA GROVE RD
3106294	Putnam	-81.5829	29.631145	410 OLD SAN MATEO BRICK RD
3106315	Putnam	-81.57301	29.600438	
3106318	Putnam	-81.57957	29.602862	177 CENTRAL AVE
3106319	Putnam	-81.55149	29.58999	446 E END RD
3106337	Putnam	-81.58257	29.62292	520 OLD SAN MATEO BRICK RD
3109068	Volusia	-81.08862	29.201275	Dunn Ave
3111705	Volusia	-80.99903	29.208424	15 Atlantic Ave
3111718	Volusia	-80.99945	29.209225	1425 Florida A1A
3114407	Brevard	-80.64225	28.162189	3331 Harbor City Blvd
3114409	Brevard	-80.64169	28.160777	3279-3299 FL-5
3114762	Brevard	-80.62194	28.020677	5201 Babcock St
3115292	Brevard	-80.67275	28.110199	20-62 Wickham Rd
3118216	Flagler	-81.26354	29.599616	
3119124	Brevard	-80.7855	28.483768	4030 Curtis Blvd
3130826	Flagler	-81.17921	29.403629	1621 S Old Dixie Hwy
3130898	Flagler	-81.17392	29.403682	1621 S Old Dixie Hwy
3131230	St. Lucie	-80.37246	27.264206	2632 SW PSL BLVD
3137255	Brevard	-80.63552	27.932539	2722-2840 Eldron Blvd
3138238	Indian River	-80.59325	27.749885	8400-9252 130th Ave
3138250	Indian River	-80.59325	27.750193	8615 130th Ave
3142181	Brevard	-80.6215	28.08501	c/o Hibiscus Blvd & S BABCOCK ST
3143469	Palm Beach	-80.06103	26.743385	829 32ND ST
3145982	Volusia	-81.10961	29.320001	1233 US-1
3145983	Volusia	-81.10996	29.319696	1230 Hull Rd
3147746	Palm Beach	-80.06098	26.560753	1155 PEAK RD
3149201	Nassau	-82.00838	30.313965	2501 RED FOX LN
3149220	Flagler	-81.19048	29.391193	6609-6631 FL-5
3149223	Flagler	-81.19124	29.393309	6583-6607 FL-5
3149250	Flagler	-81.19457	29.402498	5899-5927 FL-5
3149251	Flagler	-81.19478	29.403103	5929-5941 FL-5
3149255	Flagler	-81.1949	29.403441	5820 FL-5
3149256	Flagler	-81.195	29.403719	5820 FL-5
3149257	Flagler	-81.19517	29.404191	5820 FL-5
3149260	Flagler	-81.1961	29.406149	US HWY 1
3149265	Flagler	-81.20391	29.411627	4830 US-1
3149266	Flagler	-81.20445	29.412286	4830 US-1
3149271	Flagler	-81.20716	29.415607	4830 US-1
3149274	Flagler	-81.20826	29.416953	4830 US-1
3154525	Volusia	-80.89387	28.936825	3420 MANGO TREE DR
3154756	Brevard	-80.73239	28.336268	ANGELA AVE
3173832	Brevard	-80.79417	28.364131	566 Townsend Rd
3173837	Brevard	-80.79419	28.363978	566 Townsend Rd
3187757	Volusia	-81.05555	29.244858	724 UNABELLE AVE
3187758	Volusia	-81.05532	29.253763	1633 DECATUR AVE
3188845	Volusia	-80.97963	29.12477	209 Commonwealth Blvd
3190699	Brevard	-80.69664	28.023688	790 Jupiter Blvd NW
3191030	Volusia	-81.00948	29.21922	501-505 S Peninsula Dr
3201348	Palm Beach	-80.32969	26.769342	6156 181ST TERRACE N
3201354	Palm Beach	-80.33372	26.770099	18314 63RD TERRACE N
3201356	Palm Beach	-80.33567	26.769015	6746 CIRCLE D DRIVE
3228514	Orange	-81.228446	28.561371	R 10715 FERNANDO ST
3228518	Orange	-81.225416	28.561329	R 10935 FERNANDO ST
3229062	Volusia	-81.0778	29.265228	661 S Nova Rd
3229073	Volusia	-81.07807	29.265726	509 S Nova Rd
3235086	Palm Beach	-80.089409	26.648221	f 3062 floweva st
3235798	Palm Beach	-80.06328	26.788642	E/O 3130 AVENUE H W
3238467	Volusia	-81.03378	29.22979	227 BAINBRIDGE
3238472	Volusia	-81.03128	29.229553	2ND STREET
3238473	Volusia	-81.04308	29.251915	234 14th ST
3243312	Palm Beach	-80.07759	26.75416	C/O NORTH SHORE DR
3245440	Palm Beach	-80.09087	26.39046	4443 NW 5 AVE
3245823	Volusia	-81.02492	29.25359	324 PELICAN AVE
3245825	Volusia	-81.02591	29.258188	332 WOODLAND AVE
3250952	Volusia	-81.03007	29.233071	
3250953	Volusia	-81.03047	29.232898	

ATT00357



## PUBLIC VERSION

<i>NJUNS Ticket Number</i>	<i>County</i>	<i>Latitude</i>	<i>Longitude</i>	<i>Location</i>
3250962	Volusia	-81.03435	29.231265	
3250976	Volusia	-81.03735	29.229869	
3254808	Volusia	-81.03917	29.234867	COMMERCIAL ST
3256430	Palm Beach	-80.33768	26.770257	
3256951	Martin	-80.60207	26.986972	25820 SW KANNER HWY
3261616	Brevard	-80.80243	28.564884	c/o KNOX MCRAE DR & HOPKINS AVE
3262420	Volusia	-81.05412	29.3016	510 JOHN ANDERSON DR
3262422	Volusia	-81.05412	29.3016	510 JOHN ANDERSON DR
3262423	Volusia	-81.05412	29.3016	510 JOHN ANDERSON DR
3266005	Volusia	-81.02855	29.257322	267 MORNINGSIDE AVE
3274327	Brevard	-80.72442	28.345712	R/O 20 HARDEE CIR N
3283261	Volusia	-81.01223	29.140978	R/O 109 MOONSTONE
3292297	Volusia	-81.04766	29.245272	1133 CAVE AVENUE
3297659	Palm Beach	-80.37659	26.765417	20960 59TH LN N
3297671	Palm Beach	-80.36347	26.75784	20960 59TH LN N
3313382	Volusia	-80.90936	28.986727	301-499 S Old County Rd
3337388	Brevard	-80.71687	27.998759	c/o Malabar Rd & Bending Branch Ln
3337575	Brevard	-80.71621	27.998763	1428-1498 Malabar Rd
3340041	Volusia	-81.01082	29.22324	114 S Hollywood Ave
3346662	Volusia	-81.08359	29.270045	317 FOREST HILLS BLV
3350731	Volusia	-80.94101	28.940503	CREEK ROAD
3352155	Brevard	-80.66937	27.951803	Bayside Lakes Blvd SE
3383161	Brevard	-80.62383	28.11228	204 ALMA DRIVE
3383163	Brevard	-80.62559	28.114082	477 LAURIE STREET
3393994	St. Johns	-81.46307	29.958811	3815-3825 S Francis Rd
3396900	Volusia	-81.03708	29.241847	DAYTONA AVE
3410942	Volusia	-81.04912	29.23164	630 DAHLIA AVE
3410946	Volusia	-81.0435	29.238015	825 MAGNOLIA AVE
3410947	Volusia	-81.04514	29.237815	830 OLEANDER AVE
3410948	Volusia	-81.04529	29.238105	848 OLEANDER AVE
3436575	Volusia	-81.01014	29.15779	2801 Sauls St
3436610	Volusia	-81.00994	29.157428	2801 Sauls St
3439143	Flagler	-81.19802	29.596619	74 HERNANDEZ AVE
3445252	Flagler	-81.22028	29.533676	303-317 Parkview Dr
3445253	Flagler	-81.21978	29.533923	303 Parkview Dr
3445254	Flagler	-81.2193	29.534218	299 Parkview Dr
3445255	Flagler	-81.21909	29.534578	288-294 Parkview Dr
3445256	Flagler	-81.21868	29.5347	287 Parkview Dr
3445257	Flagler	-81.21834	29.535017	279-281 Parkview Dr
3445258	Flagler	-81.21802	29.535331	265 Parkview Dr
3445259	Flagler	-81.21771	29.535702	265 Parkview Dr
3445261	Flagler	-81.21719	29.536526	253 Parkview Dr
3445262	Flagler	-81.21698	29.536908	249 Parkview Dr
3445859	Putnam	-81.55705	29.594604	Dix Ln
3453983	Columbia	-82.63872	30.189648	N.W. ALACHUA AVE.
3485042	Palm Beach	-80.10687	26.798802	8295 MILITARY TRAIL
3527465	St. Johns	-81.268163	29.844561	107 A STREET
3540486	Volusia	-81.07232	29.278167	634-636 Bennett Ln
3559819	Palm Beach	-80.13124	26.465253	FROST LN
3559843	Palm Beach	-80.13167	26.465242	FROST LN
3587898	Flagler	-81.27392	29.467088	1014 DEEN ROAD
3592565	Palm Beach	-80.280318	26.691551	968 C Rd
3595198	Brevard	-80.82033	28.370641	5760 TASHA LN
3607463	Volusia	-81.00603	29.158617	730 Reed Canal Rd
3618707	Seminole	-81.32687667	28.8125405	4270 - 4P Side of E SR 46 (FL 46)
3620551	Volusia	-80.88312	28.946509	US 1
3620552	Volusia	-80.87846	28.941072	133 Arbor Ln.
3621933	Alachua	-82.08524	29.59114	R/O 6850 HWY 301
3621935	Alachua	-82.08577	29.59119	1 POLE N/O C/O 69TH AVE. AND S.E. 67TH PL.
3621938	Alachua	-82.08434	29.59181	6745 HWY 301
3621961	Alachua	-82.05961	29.588458	A/F 7250 SE 246th TERR
3621968	Alachua	-82.0596	29.589379	7245 SE 246th TERR
3621969	Alachua	-82.08627	29.58736	C/O S.E. 221 ST. AND S.E. 73 AVE.
3621971	Alachua	-82.05956	29.586481	2 POLES N/O 7617 S.E. 246 TER.
3655092	Putnam	-81.58195	29.613447	500 US 17
3688421	Palm Beach	-80.678141	26.696928	1001-1141 NW Ave L

ATT00358



## **Exhibit 21**



PUBLIC VERSION



March 20, 2019

TO:

**Via Overnight Delivery**

AT&T Florida  
Attention: General Counsel – Florida  
150 W. Flagler Street, Suite 1910  
Miami, FL 33130

**Via Overnight Delivery**

AT&T South Legal Department  
Attention: Chief Rights-of-Way Counsel  
675 W. Peachtree St., Suite 4300  
Atlanta, GA 30375-0001

**Subject:** Follow-up on FPL's Notice of Abandonment / List of Abandoned Poles Transferred to AT&T

**Re:** Joint Use Agreement dated January 1, 1975, between Florida Power & Light Company ("FPL") and BellSouth Telecommunications, LLC dba AT&T Florida ("AT&T"); Amendment to Joint Use Agreement effective June 1, 2007 (hereinafter collectively referred to as the "Agreement")

To Whom it May Concern:

Attached is a list of poles that have been abandoned by FPL to AT&T under the terms of the Agreement. A field audit confirmed that, as of February 21, 2019, AT&T's facilities remain attached to the poles identified on the list. Therefore, pursuant to the Agreement, ownership of the identified poles transferred to AT&T on February 21, 2019.

Signs have been removed from all poles where AT&T's facilities were no longer attached. FPL will provide AT&T with a statement of the amount due FPL for the transfer of ownership for the identified abandoned poles.

Sincerely,

A handwritten signature in black ink, appearing to read 'Michael Jarro', is positioned above the typed name.

Michael Jarro  
Vice President,  
Transmission and Substations

cc: Jonathan Ellzey ([je3403@att.com](mailto:je3403@att.com));  
Barbara J Ball ([bb2448@att.com](mailto:bb2448@att.com));  
Mark Peters ([mp2586@att.com](mailto:mp2586@att.com); [PS2831@att.com](mailto:PS2831@att.com))

Enclosure: List of Poles transferred to AT&T

**ATT00360**



# PUBLIC VERSION

## Final ATT Pole Abandonment List

Ticket Number	County	Latitude	Longitude	Pole Type	Location
475110	Broward	26.198748	-80.10954	Wood	
478071	Broward	26.151742	-80.10911	Wood	2761 NE 20TH ST
495876	Miami-Dade	25.69109	-80.27262	Wood	8601 Ponce De Leon Rd
498698	Broward	26.138805	-80.139	Wood	515 NE 11TH ST
498717	Broward	26.145413	-80.15173	Wood	
498735	Broward	26.136008	-80.15232	Wood	
500124	Broward	26.131363	-80.1394	Wood	639 NE 5 AVE
501361	Broward	26.128018	-80.16472	Wood	
501388	Broward	26.126014	-80.15962	Wood	
505475	Broward	26.118871	-80.15272	Wood	
536193	Broward	25.992188	-80.14521	Wood	UNK UNK
567958	Miami-Dade	25.788222	-80.13933	Wood	1544 MICHIGAN AVE
567965	Miami-Dade	25.789415	-80.13595	Wood	1610 EUCLID AVE
568441	Miami-Dade	25.751237	-80.2221	Wood	1701 SW 22ND ST
568779	Miami-Dade	25.776103	-80.13441	Wood	R/O 609 EUCLID AVE
569173	Miami-Dade	25.70324	-80.28483	Wood	R/O SW 7301 57TH AVE
569739	Miami-Dade	25.584188	-80.33988	Wood	19711 FRANJO RD
570374	Broward	26.116337	-80.16358	Wood	1700 SW 5TH CT
570452	Miami-Dade	25.776425	-80.13556	Wood	R/O 625 MERIDIAN AVE
570919	Broward	26.311783	-80.23743	Wood	F/O 6650 NW 83RD TERR
571317	Miami-Dade	25.84861	-80.26219	Wood	1001 E 10TH AVE
571577	Miami-Dade	25.864973	-80.221297	Wood	1350 NW 99 St
571605	Miami-Dade	25.864585	-80.233834	Wood	2174 NW 99 St
571841	Broward	26.131923	-80.24909	Wood	7500 NW 7TH CT
571855	Miami-Dade	25.85304	-80.29868	Wood	R/O 800 W 34TH ST
574434	Miami-Dade	25.846312	-80.268379	Wood	UNK E 7TH AVE
574549	Miami-Dade	25.847332	-80.270401	Wood	UNK E 6TH AVE
575899	Miami-Dade	25.864637	-80.209639	Concrete	UNK NW 7 AVE
575946	Miami-Dade	25.873921	-80.210006	Concrete	UNK NW 7 AVE
575948	Miami-Dade	25.874628	-80.21003	Concrete	UNK NW 7 AVE
577475	Miami-Dade	25.731912	-80.31422	Wood	R/O 7351 SW 42ND ST
580235	Miami-Dade	25.750383	-80.294656	Wood	6101 SW 22 ST
584197	Broward	26.04301	-80.24461	Wood	7781 NW 39TH ST
585310	Miami-Dade	25.855165	-80.30867	Wood	W 14TH AVE AND W 37TH ST
586365	Broward	26.031663	-80.23835	Wood	7491 74TH AVE
586372	Broward	26.038446	-80.2332	Wood	7200 CHARLESTON ST
586834	Broward	25.9754	-80.15848	Wood	906 SW 8 Ave
590180	Miami-Dade	25.742182	-80.40617	Wood	F/O 2720 SW 130TH AVE
595223	Miami-Dade	25.762273	-80.289757	Wood	947 SW 58 AVE
603085	Broward	26.135056	-80.12063	Wood	836 NE 19 Ter
616669	Broward	26.1934	-80.25228	Concrete	SR-817 & COMMERCIAL BLVD
646384	Broward	26.10833	-80.20202	Wood	1001 S State Rd 7 (US Hwy 441)
648959	Broward	26.106713	-80.17954	Wood	2801 W DAVIE BLVD.
648967	Broward	26.107031	-80.17955	Wood	2801 W DAVIE BLVD.
655141	Broward	26.156403	-80.19429	Wood	3469 NW 34TH TER
658960	Miami-Dade	25.758722	-80.3058	Wood	C/O 68TH AVE SW 13TH ST
664523	Miami-Dade	25.70211	-80.29637	Wood	SW 74 ST & SW 64 CT
666297	Miami-Dade	25.775471	-80.2399	Wood	2728 NW 3 ST
671356	Broward	26.147225	-80.13882	Wood	1554 NE 5TH TERR
672448	Miami-Dade	25.904597	-80.25203	Wood	141 NW SHARAZAD BLVD
673195	Broward	25.976918	-80.19178	Wood	3721 SW 48TH AVE

**ATT00361**



# PUBLIC VERSION

## Final ATT Pole Abandonment List

673781	Miami-Dade	25.848074	-80.195536	Wood	UNK NE 1ST AVE
674004	Miami-Dade	25.737821	-80.342406	Wood	3427 SW 91 AVE
674014	Miami-Dade	25.73837	-80.351931	Wood	3340 SW 97 AVE
674105	Miami-Dade	25.73845	-80.34716	Wood	3340 SW 93 PL
674109	Miami-Dade	25.738409	-80.348651	Wood	3340 SW 94 CT
674114	Miami-Dade	25.738248	-80.350379	Wood	3340 SW 95 CT
676297	Miami-Dade	25.692543	-80.37874	Wood	11300 SW 80TH TER
678185	Broward	26.159897	-80.19904	Wood	3700 NW 28TH ST
680859	Miami-Dade	25.852647	-80.13132	Wood	1190 BAY DR
681711	Miami-Dade	25.859673	-80.32224	Wood	4175 w 20th ave
683322	Miami-Dade	25.860592	-80.17548	Wood	92ND St & 10th Ct
688532	Broward	25.987573	-80.18676	Wood	4361 SW 26TH ST
693477	Miami-Dade	25.86449	-80.17727	Wood	987 NE 10TH AVE
694293	Miami-Dade	25.886202	-80.24089	Wood	12240 WEST GOLF DR
696932	Broward	25.994358	-80.24796	Wood	PEMBROKE RD ON S UNIVERSI
700863	Miami-Dade	25.766852	-80.24107	Wood	5W 29TH AVE & SW 6TH ST
706041	Broward	26.037032	-80.33743	Wood	SW 66TH ST & 142ND AVE
721878	Miami-Dade	25.574077	-80.340195	Wood	UNK SW 208 ST
723724	Miami-Dade	25.664792	-80.36909	Wood	11201 SW 108TH AVE
725399	Miami-Dade	25.693967	-80.36708	Wood	7998 SW 107TH AVE
735217	Broward	26.011259	-80.15362	Wood	2320 HOLLYWOOD BLVD
742758	Broward	26.158028	-80.1377	Wood	2424 NE 6 ST
744409	Miami-Dade	25.721979	-80.33741	Wood	UNK SW 48TH ST & SW 88TH CT.
744513	Miami-Dade	25.732304	-80.33593	Concrete	UNK SW 87TH AVE & SW 40TH ST.
744514	Miami-Dade	25.732201	-80.33593	Wood	UNK SW 87TH AVE & SW 40TH ST.
745929	Miami-Dade	25.858047	-80.28323	Wood	35 W 39TH PL
746391	Miami-Dade	25.8605	-80.2486	Wood	3107 NW 95TH ST
746400	Miami-Dade	25.856785	-80.24967	Wood	3171 NW 91ST ST
746431	Miami-Dade	25.859728	-80.24411	Wood	2850 NW 95TH ST
747467	Miami-Dade	25.841703	-80.26134	Wood	1032 E 21 ST
747496	Miami-Dade	25.84064	-80.27254	Wood	459 E 20 ST
747535	Miami-Dade	25.859002	-80.23684	Wood	2341 NW 93 TER
748488	Broward	25.992605	-80.18743	Wood	4350 SW 20TH ST
748583	Broward	25.981735	-80.194763	Concrete	UNK SW 52ND AVE & SW 33RD ST
754489	Miami-Dade	25.707395	-80.32178	Wood	7875 SW 67 TER
754634	Miami-Dade	25.703897	-80.33366	Wood	7050 SW 86 AVE
757231	Miami-Dade	25.868615	-80.26933	Wood	668 E 51ST ST
761657	Miami-Dade	25.749123	-80.31308	Wood	7270 SW 23rd ST
761814	Miami-Dade	25.751335	-80.3073	Wood	6935 sw 21 st
761849	Miami-Dade	25.75131	-80.30394	Wood	673S sw 21 st
761885	Miami-Dade	25.755517	-80.30171	Wood	5W 65 AV S/O SW 16 ST
764665	Broward	26.239797	-80.20571	Wood	6012 NW 9 CT
770868	Miami-Dade	25.850433	-80.2632	Wood	952 E 31ST ST
772342	Miami-Dade	25.847535	-80.31134	Wood	145S W 28TH ST
775320	Miami-Dade	25.895767	-80.17462	Wood	13000 NE 12 AVE
775359	Miami-Dade	25.903532	-80.18646	Wood	621 NE 139TH ST
775708	Broward	26.169217	-80.14852	Wood	240 NW 33 ST
777569	Miami-Dade	25.896695	-80.17558	Wood	114 NE 132ND ST
777649	Broward	26.179438	-80.14383	Wood	220 43 ST
780599	Miami-Dade	25.715282	-80.328636	Wood	UNK SW 87TH AVE AND SW 58TH S
780617	Miami-Dade	25.720162	-80.326932	Wood	UNK SW 82ND AVE & SW 48TH ST.
780631	Miami-Dade	25.716028	-80.326607	Wood	UNK SW 82ND AVE & SW 56TH ST

ATT00362



**PUBLIC VERSION**  
Final ATT Pole Abandonment List

780937	Miami-Dade	25.702588	-80.28482	Wood	SW 74 ST & SW 56 AVE
780976	Miami-Dade	25.698566	-80.28924	Wood	SW 59 AVE & SW 78 ST
781814	Miami-Dade	25.920971	-80.15554	Wood	NE 157 ST & US1
781854	Miami-Dade	25.91546	-80.15672	Wood	NE 151 ST & US1
786783	Broward	26.041852	-80.21504	Wood	3521 N 63RD AVE
786901	Broward	26.022977	-80.20164	Wood	5637 BRANCH ST
786909	Broward	26.021765	-80.20194	Wood	5701 ARTHUR ST
789278	Miami-Dade	25.601164	-80.36017	Wood	sw 104 ave & sw 181 st
789534	Miami-Dade	25.608288	-80.34654	Wood	sw 95th ave and sw 174th
789535	Miami-Dade	25.60833	-80.34678	Wood	sw 95th ave and sw 174th
791153	Miami-Dade	25.867752	-80.24093	Wood	103RD & NW 26TH AVE
793167	Miami-Dade	25.5187	-80.39634	Wood	SW 127 AVE & SW 268 ST
793476	Miami-Dade	25.517815	-80.39638	Concrete	SW 127 AVE & SW 272 ST
797959	Miami-Dade	25.873382	-80.271186	Wood	580 E 56 ST
801293	Broward	26.05803	-80.20192	Wood	4088 SW 51 ST
801294	Broward	26.059147	-80.20201	Wood	4091 SW 51 ST
812738	Miami-Dade	25.903542	-80.1598	Wood	13750 NE BISCAYNE BLVD
815511	Broward	26.047097	-80.21048	Wood	HARD ROCK CASINO ENTRANCE
827736	Miami-Dade	25.924987	-80.26302	Wood	3820 NW 166 ST
830834	Miami-Dade	25.844315	-80.29608	Wood	672 W 25TH ST
837863	Miami-Dade	25.742167	-80.26852	Wood	707 SW ANASTASIA AVE
847545	Broward	26.280201	-80.0916	Wood	2320 41ST ST
860187	Broward	26.090678	-80.17272	Wood	COOK ST
861733	Miami-Dade	25.835286	-80.293915	Wood	319 W 15TH ST
869327	Broward	26.07914	-80.173	Wood	3421 SW 24TH ST
878388	Miami-Dade	25.737503	-80.26323	Wood	421 SW FLUVIA AVE
883270	Miami-Dade	25.615633	-80.39979	Wood	METROZOO PRTY
884556	Miami-Dade	25.445557	-80.48251	Wood	383 SW 2 ST
885031	Broward	26.000098	-80.1408	Wood	S 17 AVE
892140	Broward	26.000315	-80.16299	Wood	RODMAN ST
892534	Broward	25.998948	-80.15868	Wood	2551 WILEY ST
911188	Miami-Dade	25.8494	-80.29778	Wood	774 W 31 ST
911203	Miami-Dade	25.861278	-80.29255	Wood	4265 W 5CT
916435	Miami-Dade	25.778162	-80.27482	Wood	4851 NW 6TH ST
932015	Broward	26.000762	-80.14758	Wood	2021 PLUNKETT ST
940032	Miami-Dade	25.635719	-80.326111	Wood	UNK SW 145 ST
958776	Miami-Dade	25.84598	-80.30103	Wood	2691 W 9 LN
963340	Miami-Dade	25.455248	-80.4786	Wood	Krome Ave & Davis Parkeay
963341	Miami-Dade	25.455255	-80.47908	Wood	Krome Ave & Davis Parkeay
963343	Miami-Dade	25.455253	-80.47944	Wood	Krome Ave & Davis Parkeay
963368	Miami-Dade	25.452545	-80.481022	Wood	UNK NW 3 AVE & Davis Parkway
963375	Miami-Dade	25.450837	-80.48087	Wood	NW 3 AVE & NW 3 ST
978718	Broward	26.063065	-80.18752	Wood	F/O 4731 SW 33RD AVE
981402	Miami-Dade	25.577507	-80.35206	Wood	CORAL SEA RD
981534	Miami-Dade	25.776383	-80.21458	Wood	237 NW 12 AVE
981535	Miami-Dade	25.776402	-80.21419	Wood	1152 NW 3 ST
1001673	Broward	26.240525	-80.11241	Wood	910 NE 11TH AVE
1002397	Broward	26.095108	-80.15493	Wood	2106 SW 10 AVE
1002490	Broward	26.08091	-80.16535	Wood	SW 12th AVE & SW 34th PL
1002499	Broward	26.080539	-80.1669	Wood	SW 12th AVE & SW 34th PL
1003679	Miami-Dade	25.920763	-80.27302	Wood	16130 NW 44 AVE
1003714	Miami-Dade	25.882845	-80.17059	Wood	1345 NE 116 ST

**ATT00363**



# PUBLIC VERSION

## Final ATT Pole Abandonment List

1006575	Miami-Dade	25.690535	-80.366592	Concrete	UNK SW 84 ST
1007297	Miami-Dade	25.720433	-80.26641	Wood	F/O 5414 RIVIERA DR
1015199	Miami-Dade	25.886467	-80.18093	Wood	R/O 821 NE 120 ST
1018233	Miami-Dade	25.775732	-80.21643	Wood	220 NW 13 AVE
1025033	Miami-Dade	25.697747	-80.35006	Wood	7600 SW 97TH AV
1029191	Miami-Dade	25.451477	-80.486382	Wood	UNK NW 3 TER
1030131	Miami-Dade	25.452124	-80.483391	Wood	UNK NW 5 AVE
1030149	Miami-Dade	25.451567	-80.483383	Wood	UNK NW 5 AVE
1030156	Miami-Dade	25.451094	-80.483376	Wood	UNK NW 5 AVE
1030177	Miami-Dade	25.450659	-80.483421	Wood	UNK NW 5 AVE.
1030184	Miami-Dade	25.450178	-80.483337	Wood	UNK NW 5 AVE
1030209	Miami-Dade	25.449638	-80.483421	Wood	UNK NW 5 AVE
1030545	Miami-Dade	25.44888	-80.482533	Wood	UNK NW 1 ST
1030546	Miami-Dade	25.448502	-80.483406	Wood	UNK NW 5 AVE
1030549	Miami-Dade	25.448212	-80.483513	Wood	UNK NW 5 AVE
1030618	Miami-Dade	25.446682	-80.483429	Wood	UNK NW 5 AVE
1030640	Miami-Dade	25.445648	-80.483421	Wood	UNK NW 5 AVE
1030694	Miami-Dade	25.443623	-80.483505	Wood	UNK NW 5 AVE
1033226	Miami-Dade	25.87538	-80.17795	Wood	10831 NE 10 AVE
1034505	Miami-Dade	25.70883	-80.26094	Concrete	
1035721	Miami-Dade	25.779912	-80.21322	Wood	NW 11 AVE
1035733	Miami-Dade	25.779572	-80.21324	Wood	615 NW 11 AVE
1035825	Miami-Dade	25.779006	-80.2132	Wood	528 NW 11 AVE
1035901	Broward	26.13266	-80.16337	Concrete	
1035963	Broward	26.129788	-80.15886	Wood	
1039036	Broward	26.221602	-80.27328	Wood	
1039040	Broward	26.217637	-80.28593	Concrete	
1039342	Miami-Dade	25.920817	-80.19608	Wood	
1040185	Broward	26.020723	-80.1482	Wood	
1040223	Broward	26.012878	-80.14732	Wood	
1041459	Miami-Dade	25.535154	-80.477951	Wood	UNK UNK
1044765	Broward	26.235403	-80.18342	Wood	380 NW 45 AVE
1046949	Miami-Dade	25.840798	-80.311627	Wood	UNK NW 74 ST
1047924	Miami-Dade	25.866027	-80.18783	Wood	9909 NE 4 AVE RD
1049397	Miami-Dade	25.770053	-80.28853	Wood	
1049398	Miami-Dade	25.788329	-80.37093	Wood	
1049409	Miami-Dade	25.786411	-80.371	Wood	
1049419	Miami-Dade	25.786256	-80.3698	Wood	
1050120	Miami-Dade	25.828486	-80.28322	Wood	
1050173	Miami-Dade	25.826674	-80.28345	Wood	
1050264	Miami-Dade	25.82603	-80.27631	Wood	
1050340	Miami-Dade	25.825637	-80.27324	Wood	
1051696	Miami-Dade	25.863438	-80.26418	Wood	
1051946	Miami-Dade	25.431477	-80.47175	Wood	
1051974	Broward	26.030338	-80.11509	Wood	
1052193	Miami-Dade	25.870533	-80.23199	Wood	
1052290	Miami-Dade	25.836865	-80.23934	Wood	
1052292	Miami-Dade	25.834595	-80.23868	Wood	
1053601	Broward	26.101398	-80.16585	Wood	
1053900	Broward	26.259639	-80.17273	Wood	
1054385	Miami-Dade	25.938187	-80.327423	Wood	UNK UNK
1054492	Miami-Dade	25.927143	-80.1553	Wood	

**ATT00364**



**PUBLIC VERSION**  
Final ATT Pole Abandonment List

1054532	Miami-Dade	25.926643	-80.15932	Wood	
1054541	Miami-Dade	25.926535	-80.16108	Wood	
1054562	Miami-Dade	25.927575	-80.1615	Wood	
1054762	Miami-Dade	25.931685	-80.16376	Wood	
1054898	Miami-Dade	25.931995	-80.19004	Wood	
1054903	Miami-Dade	25.941015	-80.18746	Wood	
1054907	Miami-Dade	25.941082	-80.18388	Wood	
1054908	Miami-Dade	25.941082	-80.18346	Wood	
1054917	Miami-Dade	25.938452	-80.18338	Wood	
1054979	Miami-Dade	25.85925	-80.20458	Wood	
1055023	Miami-Dade	25.934343	-80.1842	Wood	
1055043	Miami-Dade	25.93215	-80.18799	Wood	
1055267	Miami-Dade	25.891008	-80.17968	Wood	UNK UNK
1055279	Miami-Dade	25.890871	-80.182671	Wood	UNK UNK
1055280	Miami-Dade	25.890867	-80.182999	Wood	UNK UNK
1055331	Miami-Dade	25.888451	-80.178246	Wood	UNK UNK
1055439	Broward	26.135797	-80.16427	Wood	
1055492	Broward	26.13505	-80.16621	Wood	
1055802	Broward	26.24869	-80.19767	Wood	
1055899	Broward	25.9779	-80.2535	Wood	
1056030	Miami-Dade	25.931627	-80.19466	Wood	
1056034	Miami-Dade	25.93436	-80.19473	Wood	
1056121	Miami-Dade	25.867728	-80.21946	Wood	
1057045	Broward	26.302462	-80.09858	Wood	
1057518	Broward	26.139408	-80.13303	Wood	
1058234	Miami-Dade	25.920105	-80.19576	Wood	
1059981	Miami-Dade	25.862918	-80.20065	Wood	
1061127	Miami-Dade	25.861858	-80.19675	Wood	
1063079	Miami-Dade	25.804911	-80.18956	Wood	2970 BISCAYNE BLVD
1072564	Miami-Dade	25.925043	-80.16182	Wood	
1073001	Miami-Dade	25.870858	-80.24218	Wood	
1073818	Broward	26.01041	-80.13185	Wood	
1073937	Miami-Dade	25.414318	-80.51336	Wood	
1073996	Broward	26.008105	-80.27512	Wood	
1074238	Miami-Dade	25.842798	-80.31014	Wood	
1074240	Miami-Dade	25.843898	-80.31013	Wood	
1074304	Miami-Dade	25.528494	-80.478188	Wood	UNK UNK
1074446	Broward	26.007313	-80.14563	Wood	
1075397	Miami-Dade	25.931412	-80.18354	Wood	
1075405	Miami-Dade	25.935653	-80.18181	Wood	
1075671	Miami-Dade	25.932478	-80.18193	Wood	460 NE 168 TER.
1076336	Miami-Dade	25.635687	-80.3811	Wood	
1077939	Miami-Dade	25.935685	-80.1824	Wood	
1078254	Miami-Dade	25.795139	-80.37312	Wood	
1079645	Miami-Dade	25.849502	-80.3044	Wood	
1079952	Miami-Dade	25.808152	-80.18996	Wood	
1080122	Miami-Dade	25.85502	-80.28609	Wood	
1080513	Miami-Dade	25.864663	-80.22071	Wood	
1083531	Miami-Dade	25.935685	-80.1824	Wood	
1084816	Miami-Dade	25.882089	-80.17164	Wood	
1085643	Broward	26.120972	-80.23252	Concrete	
1090844	Miami-Dade	25.790055	-80.13357	Wood	LINCOLN LANE SOUTH

**ATT00365**



# PUBLIC VERSION

## Final ATT Pole Abandonment List

1090859	Miami-Dade	25.790017	-80.13406	Wood	LINCOLN LANE SOUTH
1090865	Miami-Dade	25.789999	-80.13436	Wood	LINCOLN LANE SOUTH
1097606	Miami-Dade	25.869696	-80.238419	Wood	UNK UNK
1097737	Broward	26.151247	-80.25259	Wood	
1098199	Miami-Dade	25.864708	-80.3111	Wood	
1098566	Miami-Dade	25.773275	-80.209389	Wood	UNK UNK
1098778	Miami-Dade	25.915593	-80.16326	Wood	
1098782	Miami-Dade	25.91452	-80.15949	Wood	
1099708	Miami-Dade	25.920263	-80.15848	Wood	
1099949	Miami-Dade	25.889549	-80.291417	Wood	UNK UNK
1104202	Miami-Dade	25.835227	-80.20319	Wood	
1104295	Miami-Dade	25.873578	-80.22334	Wood	
1104559	Miami-Dade	25.76588	-80.26538	Wood	
1105199	Miami-Dade	25.853	-80.30882	Wood	
1106060	Broward	26.137655	-80.22319	Wood	UNK UNK
1106066	Broward	26.137819	-80.22171	Wood	
1106100	Broward	26.147377	-80.22696	Wood	
1106103	Broward	26.147732	-80.22691	Wood	
1106106	Broward	26.148153	-80.22694	Wood	
1108189	Broward	26.139061	-80.24685	Wood	
1108813	Miami-Dade	25.877065	-80.20743	Wood	
1108842	Miami-Dade	25.872008	-80.20923	Wood	
1109235	Miami-Dade	25.820865	-80.32391	Wood	
1112213	Miami-Dade	25.87234	-80.21217	Wood	
1112226	Miami-Dade	25.872293	-80.21313	Wood	
1114446	Broward	26.231284	-80.09889	Wood	2500 E ATLANTIC BLVD
1115864	Miami-Dade	25.714104	-80.314262	Wood	UNK UNK
1116032	Broward	26.061703	-80.173856	Wood	UNK UNK
1116252	Miami-Dade	25.796763	-80.34429	Wood	
1116673	Miami-Dade	25.761995	-80.25957	Wood	
1116675	Miami-Dade	25.761708	-80.25953	Wood	
1117830	Miami-Dade	25.753161	-80.26191	Wood	
1118131	Miami-Dade	25.765835	-80.25926	Wood	
1119537	Miami-Dade	25.813448	-80.31448	Wood	
1119538	Miami-Dade	25.813435	-80.3149	Wood	
1119888	Broward	25.983458	-80.14529	Wood	
1120133	Miami-Dade	25.937415	-80.27128	Wood	
1120422	Miami-Dade	25.834929	-80.29113	Wood	
1121349	Miami-Dade	25.739407	-80.33154	Wood	
1121360	Miami-Dade	25.739425	-80.33724	Wood	
1126732	Broward	26.045958	-80.17064	Wood	
1127587	Miami-Dade	25.840587	-80.22107	Wood	
1127593	Miami-Dade	25.837302	-80.22412	Wood	
1128124	Miami-Dade	25.835722	-80.21883	Wood	
1128190	Miami-Dade	25.786652	-80.23545	Wood	
1128297	Broward	26.023073	-80.16307	Wood	
1129257	Miami-Dade	25.453336	-80.47898	Wood	
1129258	Miami-Dade	25.439373	-80.4769	Wood	
1129656	Miami-Dade	25.839307	-80.2232	Wood	
1132196	Miami-Dade	25.732088	-80.34672	Wood	
1132213	Miami-Dade	25.734157	-80.34875	Wood	
1136137	Miami-Dade	25.936558	-80.29689	Wood	

**ATT00366**



# PUBLIC VERSION

## Final ATT Pole Abandonment List

1136150	Miami-Dade	25.936562	-80.29412	Wood	
1136151	Miami-Dade	25.936044	-80.2941	Wood	
1136153	Miami-Dade	25.935632	-80.29409	Wood	
1137181	Broward	26.20701	-80.21622	Wood	6883 SW 16 CT
1138126	Broward	26.224242	-80.20363	Wood	
1139126	Miami-Dade	25.834464	-80.29436	Wood	
1142063	Miami-Dade	25.772404	-80.267712	Wood	UNK UNK
1145861	Miami-Dade	25.823023	-80.23966	Wood	
1147078	Miami-Dade	25.5413	-80.54232	Wood	
1149579	Miami-Dade	25.730304	-80.36114	Wood	
1150522	Broward	26.17665	-80.24843	Concrete	
1150528	Broward	26.168313	-80.2453	Concrete	
1150529	Broward	26.167797	-80.24511	Concrete	
1150913	Broward	26.0122	-80.1834	Wood	
1155270	Broward	26.02954	-80.17856	Wood	
1159753	Miami-Dade	25.852135	-80.30716	Wood	
1160052	Miami-Dade	25.76432	-80.27148	Wood	UNK UNK
1163894	Miami-Dade	25.736703	-80.33932	Wood	
1163911	Broward	26.009507	-80.43196	Wood	
1163912	Broward	26.010207	-80.43202	Wood	
1163913	Broward	26.01289	-80.43216	Wood	
1164854	Broward	26.191925	-80.29245	Wood	
1164884	Broward	26.180694	-80.30176	Wood	
1165035	Miami-Dade	25.909259	-80.17936	Wood	
1165043	Miami-Dade	25.918595	-80.18448	Wood	
1165122	Miami-Dade	25.906551	-80.18191	Wood	
1165134	Miami-Dade	25.907449	-80.1812	Wood	
1165604	Miami-Dade	25.764606	-80.36817	Wood	UNK UNK
1165612	Miami-Dade	25.763453	-80.368249	Wood	UNK UNK
1166001	Miami-Dade	25.91803	-80.18037	Wood	
1166968	Miami-Dade	25.917914	-80.18297	Wood	
1169039	Miami-Dade	25.877931	-80.32394	Wood	6150 W. 20 AVE.
1169118	Broward	26.184172	-80.27311	Wood	SPRINGTREE LAKES DR
1170260	Broward	26.171875	-80.30923	Wood	
1170270	Broward	26.170103	-80.30933	Wood	
1170292	Broward	26.174769	-80.30176	Wood	
1170303	Broward	26.170642	-80.3018	Wood	
1170336	Broward	26.168844	-80.3018	Wood	
1170400	Broward	26.169544	-80.30931	Wood	
1170401	Broward	26.168944	-80.30936	Wood	
1170421	Broward	26.166939	-80.30933	Wood	
1170485	Broward	26.164442	-80.31385	Wood	
1170826	Broward	26.091677	-80.21026	Wood	
1176670	Miami-Dade	25.91862	-80.17312	Wood	
1176727	Miami-Dade	25.913123	-80.17303	Wood	
1199688	Miami-Dade	25.919562	-80.17317	Wood	
1200414	Miami-Dade	25.492178	-80.43689	Wood	
1200441	Miami-Dade	25.491734	-80.43679	Wood	
1202407	Broward	26.073767	-80.22866	Wood	R/O 6110 SW 38 CT
1205334	Miami-Dade	25.914808	-80.17296	Wood	R/O 1330 NE 152 ST
1205349	Miami-Dade	25.914952	-80.17296	Wood	R/O 1330 NE 152 ST
1205352	Miami-Dade	25.914268	-80.17456	Wood	1234 NE 151 ST

**ATT00367**



# PUBLIC VERSION

## Final ATT Pole Abandonment List

1205363	Miami-Dade	25.913003	-80.17348	Wood	R/O 1281 NE 149 ST
1205382	Broward	26.17438	-80.14726	Wood	
1205412	Miami-Dade	25.903757	-80.16442	Wood	R/O 1721 NE 138 ST
1205689	Broward	26.166744	-80.1414	Wood	435 E OAKLAND PARK BLVD
1205718	Broward	26.154963	-80.14662	Wood	NW 21 CT
1205722	Broward	26.156223	-80.14625	Wood	2201 N ANDREWS AVE
1205751	Broward	26.15745	-80.14614	Wood	2307 N ANDREWS AVE
1205755	Broward	26.158213	-80.14627	Wood	2416 N ANDREWS AVE
1205762	Broward	26.159284	-80.14628	Wood	2600 N ANDREWS AVE
1205764	Broward	26.159505	-80.14628	Wood	2620 N ANDREWS AVE
1205781	Broward	26.163316	-80.14631	Wood	2900 N ANDREWS AVE
1205803	Broward	26.165991	-80.14637	Wood	3060 N ANDREWS AVE
1206444	Miami-Dade	25.774746	-80.20446	Wood	NW 1 ST
1206812	Miami-Dade	25.700269	-80.16405	Wood	122 HARBOR DR
1212780	Miami-Dade	25.761872	-80.38057	Wood	SW 114 AV
1213251	Miami-Dade	25.849907	-80.19801	Wood	NW MIAMI CT
1218177	Miami-Dade	25.92504	-80.17288	Wood	1360 NE 163 ST.
1234518	Broward	26.06165	-80.21396	Wood	5353 S SR 7
1271484	Miami-Dade	25.788129	-80.19748	Wood	NW 1ST COURT & NW 14TH ST
1271488	Miami-Dade	25.788149	-80.1969	Wood	NW 1ST CT & NW 14TH ST
1279720	Broward	26.057011	-80.14703	Wood	235 NW 6TH AVE
1285969	Broward	26.32044	-80.07895	Wood	1916 NE 7 ST
1291936	Broward	26.204683	-80.28434	Wood	NOB HILL RD & NW 67 ST
1307403	Broward	26.123419	-80.23206	Wood	121 JASMINE CT
1308672	Broward	26.175803	-80.19357	Wood	F/O 3421 NW 40th St
1311237	Broward	26.056149	-80.14454	Wood	205 N FEDERAL HWY
1313138	Miami-Dade	25.92124	-80.16167	Wood	1890 NE 158 ST
1315817	Miami-Dade	25.93267	-80.16542	Wood	1761 NE 170 ST
1315827	Miami-Dade	25.929712	-80.16423	Wood	NE 167 ST
1319422	Miami-Dade	25.439066	-80.4765	Wood	KROME AVE & SW 177 CT
1319476	Miami-Dade	25.931297	-80.1805	Wood	981 NE 169 ST
1319479	Miami-Dade	25.931282	-80.18083	Wood	981 NE 169 ST
1322327	Miami-Dade	25.440417	-80.50148	Wood	SW 192ND AVE & SW 352ND
1322409	Miami-Dade	25.442593	-80.4833	Wood	SW 5TH ST & SW 5TH AVE
1322417	Miami-Dade	25.442612	-80.48112	Wood	SW 5TH ST & SW 3RD AVE
1322435	Miami-Dade	25.442527	-80.4839	Wood	SW 5TH AVE & SW 5TH ST
1322440	Miami-Dade	25.442492	-80.48571	Wood	625 SW 5TH ST
1326135	Miami-Dade	25.729009	-80.37626	Wood	4211 SW 112TH CT
1326140	Miami-Dade	25.728602	-80.37608	Wood	4231 SW 112TH CT
1327107	Miami-Dade	25.93029	-80.16161	Wood	1920 NE 168TH ST
1327518	Miami-Dade	25.450525	-80.43436	Wood	SW 344TH ST
1327533	Miami-Dade	25.450776	-80.44051	Wood	SW 344TH ST
1328472	Miami-Dade	25.824135	-80.20173	Wood	NW 53RD ST
1328498	Miami-Dade	25.829504	-80.19669	Wood	20 NW 59TH ST
1328504	Miami-Dade	25.829036	-80.19004	Wood	280 NE 3RD AVE
1328519	Miami-Dade	25.827241	-80.18999	Wood	NE 56TH ST & NE 3RD AVE
1328524	Miami-Dade	25.825921	-80.18993	Wood	NE 55TH ST & NE 3RD AVE
1328535	Miami-Dade	25.824741	-80.18797	Wood	NE 3RD CT
1328537	Miami-Dade	25.824995	-80.18852	Wood	300 NE 54TH ST
1328539	Miami-Dade	25.82498	-80.18884	Wood	300 NE 54TH ST
1328543	Miami-Dade	25.82497	-80.19015	Wood	NE 54TH ST
1328544	Miami-Dade	25.824951	-80.19055	Wood	NE 54TH ST

**ATT00368**



# PUBLIC VERSION

## Final ATT Pole Abandonment List

1328552	Miami-Dade	25.824293	-80.19112	Wood	5301 NE 2ND AVE
1328557	Miami-Dade	25.823344	-80.19103	Wood	5301 NE 2ND AVE
1328565	Miami-Dade	25.826093	-80.19	Wood	NE 55TH ST & NE 3RD AVE
1328571	Miami-Dade	25.829349	-80.1933	Concrete	NE 1ST CT & NE 59TH ST
1328589	Miami-Dade	25.825576	-80.20201	Wood	279 NW 3RD AVE
1333718	Miami-Dade	25.83987	-80.20467	Wood	NW 71ST ST
1333722	Miami-Dade	25.839887	-80.2037	Concrete	NW 71ST ST
1333730	Miami-Dade	25.839914	-80.20225	Wood	NW 71ST ST
1333901	Broward	26.12142	-80.30648	Concrete	BROWARD BLVD
1337273	Miami-Dade	25.725271	-80.153519	Wood	4000 CRONDON BLVD
1341409	Miami-Dade	25.735732	-80.37566	Wood	SW 112 AVE & SW 36 ST
1341443	Miami-Dade	25.728736	-80.38242	Wood	4211 SW 117 AVE
1341447	Miami-Dade	25.728886	-80.38245	Wood	4201 SW 117 AVE
1341476	Miami-Dade	25.731732	-80.38155	Wood	11500 SW 40 ST
1341479	Miami-Dade	25.731741	-80.38121	Wood	11470 SW 40 ST
1341486	Miami-Dade	25.731705	-80.37972	Wood	11410 SW 40 ST
1341488	Miami-Dade	25.731687	-80.37922	Wood	11350 SW 40 ST
1341615	Miami-Dade	25.731659	-80.3784	Wood	11310 SW 40 ST
1341618	Miami-Dade	25.73164	-80.37767	Wood	11280 SW 40 ST
1341619	Miami-Dade	25.731649	-80.37748	Wood	11270 SW 40 ST
1341632	Miami-Dade	25.731337	-80.37606	Wood	4030 SW 112 CT
1341644	Miami-Dade	25.730355	-80.37602	Wood	4121 SW 112 CT
1341668	Miami-Dade	25.728171	-80.38256	Wood	4231 SW 117 AVE
1343608	Broward	26.18115	-80.2508	Wood	4500 UNIVERSITY DR
1353818	Miami-Dade	25.695012	-80.26868	Wood	751 CORONADO AV
1354203	Miami-Dade	25.511532	-80.46082	Wood	27440 SW 166 AVE
1354208	Miami-Dade	25.511532	-80.46082	Wood	27440 SW 166 AVE
1354227	Miami-Dade	25.494687	-80.43487	Wood	SW HARDING DR
1354954	Broward	26.082177	-80.35645	Wood	15416 SW 31 ST
1356691	Miami-Dade	25.742232	-80.36252	Wood	2905 SW 103 PL
1360272	Miami-Dade	25.93493	-80.18049	Wood	17325 NE 10TH AVE
1366673	Miami-Dade	25.695992	-80.30528	Wood	SW 69 AVE / SW 80 ST
1366875	Miami-Dade	25.49341	-80.43579	Wood	29440 SW IDAHO RD
1366878	Miami-Dade	25.4958	-80.43589	Wood	29175 SW 152 AVE
1370803	Broward	26.006013	-80.34692	Wood	5W 149TH AVE & 3RD ST
1370806	Broward	26.006068	-80.3464	Wood	SW 149TH AVE & 3RD ST
1373546	Miami-Dade	25.91381	-80.16589	Wood	1675 NE 150 ST
1373578	Miami-Dade	25.908427	-80.16556	Wood	1691 NE 144 ST
1375350	Miami-Dade	25.923902	-80.16603	Wood	1690 NE 161 ST
1375355	Miami-Dade	25.936923	-80.16658	Wood	1695 NE 175TH AVE
1393635	Miami-Dade	25.790782	-80.35279	Wood	1805 NW 97 AVE
1393642	Miami-Dade	25.791945	-80.35283	Wood	1903 NW 97 AV
1393655	Miami-Dade	25.794945	-80.35291	Wood	2315 NW 97 AVE
1397490	Broward	26.239085	-80.10069	Wood	2300 NE 8 ST
1400018	Broward	26.121916	-80.19656	Wood	3610 NW 1ST CT
1400047	Broward	26.122641	-80.19963	Wood	NW 38TH WAY
1400054	Broward	26.123116	-80.20016	Wood	NW 38TH WAY
1400060	Broward	26.123636	-80.20118	Wood	NW 3RD ST
1400061	Broward	26.123706	-80.20157	Wood	NW 3RD ST
1402881	Broward	25.993662	-80.33867	Wood	PEMBROKE RD & SW 14S AVE
1402899	Broward	25.993283	-80.33458	Wood	PEMBROKE RD & 14S AVE
1403184	Miami-Dade	25.825965	-80.34595	Wood	9200 NW 58TH ST

**ATT00369**



# PUBLIC VERSION

## Final ATT Pole Abandonment List

1403191	Miami-Dade	25.825607	-80.34593	Wood	9200 NW 58TH ST
1409297	Miami-Dade	25.813846	-80.25657	Wood	4401 NW 37TH AVE
1409299	Miami-Dade	25.814081	-80.25658	Wood	4401 NW 37TH AVE
1409303	Miami-Dade	25.814246	-80.25658	Wood	4401 NW 37TH AVE
1417725	Miami-Dade	25.743918	-80.35965	Wood	2701 SW 102 AV
1433057	Broward	26.072225	-80.22834	Wood	3960 SW 61 AV
1438940	Broward	26.266457	-80.0977	Concrete	1911 NE 28TH CT
1440138	Miami-Dade	25.773862	-80.22662	Wood	1890 NW FLAGLER TER.
1440458	Broward	26.084308	-80.14052	Wood	SW 1ST TER
1443359	Miami-Dade	25.620885	-80.49554	Wood	SW 154 ST.
1444926	Miami-Dade	25.566403	-80.35406	Wood	10098 SW 216 ST.
1444929	Miami-Dade	25.566392	-80.35306	Wood	9960 SW 216 ST.
1449220	Miami-Dade	25.97014	-80.18181	Wood	1031 NE 211 ST.
1452684	Miami-Dade	25.448383	-80.49348	Wood	REDLAND RD
1452687	Miami-Dade	25.448211	-80.49346	Wood	REDLAND RD
1459196	Miami-Dade	25.920505	-80.16103	Wood	1940 N.E. 157 TER.
1459357	Miami-Dade	25.665795	-80.4842	Wood	10580 SW 106 ST
1461025	Miami-Dade	25.750152	-80.40187	Wood	12761 SW 20 ST
1463049	Miami-Dade	25.49257	-80.4291	Wood	14711 SW 296TH ST
1463118	Miami-Dade	25.49105	-80.4287	Wood	29710 SW 147TH AVE
1463156	Miami-Dade	25.4872	-80.4286	Wood	30111 SW 147TH AVE
1463160	Miami-Dade	25.48663	-80.4286	Wood	SW 147TH AVE
1463172	Miami-Dade	25.48648	-80.4289	Wood	14700 SW 302ND ST
1463191	Miami-Dade	25.49257	-80.4302	Wood	14711 SW 296TH ST
1463195	Miami-Dade	25.49256	-80.4307	Wood	14811 SW 296TH ST
1463242	Miami-Dade	25.49253	-80.435	Wood	15001 SW 296TH ST
1464781	Miami-Dade	25.496478	-80.42836	Wood	29101 SW 147TH AVE
1464800	Miami-Dade	25.495467	-80.42958	Wood	14740 SW LEISURE DR
1464837	Miami-Dade	25.494702	-80.42933	Wood	14730 SW 293RD ST
1464840	Miami-Dade	25.494698	-80.42916	Wood	14720 SW 293RD ST
1464859	Miami-Dade	25.492779	-80.42909	Wood	14730 SW LINCOLN ST
1464861	Miami-Dade	25.49265	-80.42908	Wood	14730 SW LINCOLN ST
1464863	Miami-Dade	25.499626	-80.42849	Wood	28741 SW 147TH ST
1464948	Miami-Dade	25.503197	-80.42985	Wood	14740 SW 284TH ST
1466326	Broward	26.124111	-80.14288	Concrete	NW 2ND ST
1468583	Miami-Dade	25.502465	-80.39082	Concrete	SAINT NAZAIRE BLVD NORTH
1470122	Miami-Dade	25.521504	-80.44934	Wood	SW 264TH ST
1471451	Broward	26.275587	-80.09537	Concrete	2091 E. SAMPLE RD.
1472348	Broward	26.320702	-80.09174	Wood	NE 2ND ST
1475591	Miami-Dade	25.795406	-80.23106	Wood	NW 21 ST
1475886	Miami-Dade	25.521163	-80.42519	Wood	26402 S DIXIE HW
1476256	Broward	26.202216	-80.18694	Wood	3000 W CYPRESS CREEK RD
1476305	Broward	26.202334	-80.18357	Wood	CYPRESS CREEK RD
1476309	Broward	26.20235	-80.18273	Wood	2790 NW 62 ST
1476313	Broward	26.20237	-80.1818	Wood	2700 NW 62 ST
1476327	Broward	26.204661	-80.18107	Wood	2735 NW 63RD CT
1476332	Broward	26.202886	-80.18098	Wood	2727 NW 62 ST
1476354	Broward	26.203459	-80.18487	Wood	2901 NW 62 ST
1476359	Broward	26.201752	-80.18483	Wood	2900 W CYPRESS CREEK RD
1478750	Miami-Dade	25.450827	-80.49354	Wood	NW REDLAND RD
1478751	Miami-Dade	25.451172	-80.49354	Wood	NW REDLAND RD
1478810	Miami-Dade	25.455203	-80.49357	Wood	NW REDLAND RD

**ATT00370**



# PUBLIC VERSION

## Final ATT Pole Abandonment List

1479706	Miami-Dade	25.954115	-80.28208	Wood	NW 199TH ST
1483180	Miami-Dade	25.855741	-80.29731	Wood	3730 W 7TH CT
1485869	Broward	26.165068	-80.22295	Concrete	W Oakland Oark Blvd.
1485890	Broward	26.16503	-80.22535	Concrete	W Oakland Oark Blvd.
1485911	Broward	26.165	-80.23341	Concrete	W Oakland Oark Blvd.
1485914	Broward	26.165025	-80.23479	Concrete	6399 W Oakland Oark Blvd.
1493273	Miami-Dade	25.915527	-80.333	Concrete	NW 87th AVE
1493276	Miami-Dade	25.896145	-80.33611	Wood	NW 87th AVE
1493282	Miami-Dade	25.895668	-80.33727	Wood	W. 26th CT
1493285	Miami-Dade	25.895272	-80.33724	Wood	W. 26th CT.
1493389	Miami-Dade	25.89614	-80.33791	Wood	W. 81st ST.
1503672	Broward	26.223909	-80.27011	Wood	8720 NW 79TH ST
1507074	Miami-Dade	25.92188	-80.18041	Wood	991 R/O N.E. 159 ST.
1507075	Miami-Dade	25.921767	-80.18339	Wood	829 R/O N.E. 159 ST.
1508371	Broward	26.044435	-80.42882	Wood	1 Pole N of location 129
1508372	Broward	26.045017	-80.42882	Wood	1 Pole N of location 130
1508387	Broward	26.044015	-80.42276	Concrete	1 Pole E. of location 145
1508428	Broward	26.043958	-80.41261	Concrete	1 Pole E. of location 177
1508444	Broward	26.043957	-80.40645	Concrete	1 Pole E. of loc. 189
1508666	Miami-Dade	25.492502	-80.43904	Wood	15315 R/O SW 296 ST
1508760	Miami-Dade	25.796768	-80.36976	Wood	10730 NW 25 ST.
1508781	Miami-Dade	25.79993	-80.35829	Wood	9970 NW 28 TER.
1510065	Broward	26.056589	-80.14453	Wood	216 NW 1ST AVE
1510066	Broward	26.05684	-80.14453	Wood	218 NW 1ST AVE
1510071	Broward	26.057577	-80.14455	Wood	NW 1 AVE
1519063	Miami-Dade	25.569883	-80.35307	Wood	9930 SW 212 ST.
1519071	Miami-Dade	25.568495	-80.35676	Wood	21360 SW 102 AVE.
1521097	Miami-Dade	25.509753	-80.46303	Wood	16800 SW 276 ST.
1521099	Miami-Dade	25.509663	-80.4638	Wood	16861 SW 277 ST.
1521101	Miami-Dade	25.496828	-80.44302	Wood	27531 C/O ALABAMA RD & LEISURE
1521105	Miami-Dade	25.492523	-80.43775	Wood	15251 SW 296 ST.
1521107	Miami-Dade	25.496133	-80.44253	Wood	15475 SW HARRISON DR.
1524563	Broward	26.141702	-80.17446	Wood	1241 NW 24 AV
1524567	Broward	26.141293	-80.17448	Wood	1229 NW 24 AV
1524607	Broward	26.136182	-80.17477	Wood	NW 9 PL
1524644	Miami-Dade	25.709674	-80.28454	Wood	5955 PONCE DE LEON BLVD
1524718	Miami-Dade	25.705759	-80.29207	Wood	7000 SW 61ST AVE
1524721	Miami-Dade	25.706222	-80.29205	Wood	5W 70TH ST & SW 61ST AVE
1524737	Miami-Dade	25.705128	-80.29282	Wood	7051 SW 62ND AVE
1525244	Miami-Dade	25.629125	-80.3418	Wood	5W 92 AV
1527137	Miami-Dade	25.788158	-80.32338	Wood	NW 15TH ST AND NW 79TH AV
1527158	Miami-Dade	25.784906	-80.32273	Wood	1300 NW 78TH AVE
1527159	Miami-Dade	25.784446	-80.32272	Wood	1300 NW 78TH AVE
1527160	Miami-Dade	25.784161	-80.32271	Wood	7855 NW 12TH ST
1527619	Miami-Dade	25.854605	-80.30253	Wood	1000 W 37TH ST
1527702	Miami-Dade	25.853013	-80.3089	Wood	1310 R/O W 35TH ST
1527722	Miami-Dade	25.85484	-80.31084	Wood	1410 R/O W 37TH ST
1529040	Broward	26.05257	-80.14642	Wood	2 PLS N/O DANIA BEACH ON
1529048	Broward	26.050372	-80.14766	Wood	I/O 5W 5 AVE & SW 1 ST
1529055	Broward	26.05033	-80.14921	Wood	609 F/O SW 1 ST
1529080	Broward	26.053902	-80.15114	Wood	I/O NW 11 AVE & NW 1 ST S
1529091	Broward	26.053832	-80.15435	Wood	I/O NW 14 WAY & NW 1 ST

**ATT00371**



**PUBLIC VERSION**  
Final ATT Pole Abandonment List

1529098	Broward	26.053758	-80.15575	Wood	SE CORNER OF N BRYAN RD-N
1529895	Miami-Dade	25.438678	-80.50157	Wood	SW 192ND AVE & SW 354TH S
1529898	Miami-Dade	25.43804	-80.5016	Wood	SW 192ND AVE
1530522	Miami-Dade	25.672918	-80.28854	Wood	5865 SW 107 ST.
1530523	Miami-Dade	25.672867	-80.28722	Wood	5825 SW 107 ST.
1530751	Miami-Dade	25.493842	-80.43585	Wood	29353 R/O SW 152 AVE.
1531631	Miami-Dade	25.880025	-80.35557	Wood	Hialeah-Hia Gardens Blvd
1531632	Miami-Dade	25.880588	-80.35547	Wood	Hialeah-Hia Gardens Blvd
1531634	Miami-Dade	25.880588	-80.35547	Wood	Hialeah-Hia Gardens Blvd
1531641	Broward	26.237992	-80.10071	Wood	608 R\O NE 23 AV
1531981	Miami-Dade	25.827005	-80.1977	Wood	5554 NW MIAMI CT.
1534424	Broward	26.145588	-80.29352	Concrete	
1534445	Broward	26.152983	-80.28251	Wood	SUNSET STRIP & NOB HILL R
1534449	Broward	26.153093	-80.28287	Wood	9951 SUNSET STRIP
1534462	Broward	26.154173	-80.28293	Wood	9951 SUNSET STRIP
1534622	Broward	26.162812	-80.2826	Wood	
1535802	Broward	25.959698	-80.31392	Wood	12400 SOMERSET BLVD
1539702	Broward	26.248108	-80.09655	Wood	2501 NE 8 CT
1539777	Broward	26.228323	-80.09844	Wood	2540 SE 3 ST
1541254	Broward	26.044815	-80.33769	Wood	W PALOMINO DR & HANCOCK R
1541812	Broward	26.077563	-80.25212	Concrete	3700 S UNIVERSITY DR
1541832	Broward	26.254464	-80.08514	Wood	1802 BAY DR
1545108	Broward	26.256728	-80.09742	Wood	2600 NE 22 ST
1545109	Broward	26.254255	-80.09571	Wood	2662 NE 18 ST
1552654	Miami-Dade	25.877101	-80.32783	Wood	W 60TH ST & W 22ND CT
1552655	Miami-Dade	25.877099	-80.32858	Wood	W 60TH ST & W 22ND CT
1552661	Miami-Dade	25.877086	-80.32927	Wood	W 60TH ST & W 22ND LN
1552663	Miami-Dade	25.877084	-80.32934	Wood	W 60TH ST & W 22ND LN
1552710	Miami-Dade	25.873426	-80.33101	Wood	W 56ND ST & 82ND ST
1552734	Miami-Dade	25.877921	-80.33147	Wood	W 60TH ST & 82ND ST
1552767	Miami-Dade	25.877133	-80.3355	Wood	W 60TH ST & W 24TH PL
1552785	Miami-Dade	25.877099	-80.33773	Wood	W 60TH ST & W 27TH CT
1552795	Miami-Dade	25.877087	-80.33871	Wood	W 60TH ST & W 27TH CT
1552802	Miami-Dade	25.874675	-80.33899	Wood	W 87TH AVE & NW 112TH ST
1552818	Miami-Dade	25.878009	-80.33919	Wood	W 60TH ST & 87TH AVE
1552825	Miami-Dade	25.879544	-80.33929	Wood	W 60TH ST & 87TH AVE
1556767	Broward	26.095023	-80.28185	Wood	NOB HILL RD
1557742	Broward	26.189022	-80.11293	Wood	NE 24 TER
1557747	Broward	26.189025	-80.11239	Wood	2430 NE COMM BLVD
1557761	Broward	26.189168	-80.11001	Wood	2615 NE 49 ST
1557769	Broward	26.189142	-80.10935	Wood	2710 NE COMMERCIAL BLVD
1557779	Broward	26.189188	-80.108	Wood	2902 E COMMERCIAL BLVD
1564935	Broward	26.062732	-80.17665	Wood	GRIFFIN RD AND SW 27TH A
1564940	Broward	26.062892	-80.17669	Wood	GRIFFIN RD AND SW 27TH A
1564969	Broward	26.064297	-80.17665	Concrete	GRIFFIN RD AND SW 27TH A
1565028	Broward	26.06553	-80.17668	Wood	GRIFFIN RD AND SW 27TH AV
1568807	Miami-Dade	25.714833	-80.3741	Wood	11170 R/O SW 56 ST.
1568810	Miami-Dade	25.713393	-80.37261	Wood	10991 R/O SW 58 TER.
1568813	Miami-Dade	25.71343	-80.37247	Wood	10970 R/O SW 57 TER.
1568825	Miami-Dade	25.714797	-80.37268	Wood	10971 R/O SW 57 ST.
1577535	Miami-Dade	25.837993	-80.27002	Wood	1776 R/O E. 6 AVE.
1577537	Miami-Dade	25.835217	-80.27434	Wood	370 R/O E. 14 ST.



# PUBLIC VERSION

## Final ATT Pole Abandonment List

1579519	Miami-Dade	25.83384	-80.28713	Wood	275 R/O W. 13 ST.
1579522	Miami-Dade	25.83656	-80.28635	Wood	218 R/O W. 17 ST.
1579530	Miami-Dade	25.834768	-80.28709	Wood	265 R/O W. 14 ST.
1579532	Miami-Dade	25.831823	-80.28862	Wood	345 W. 11 ST.
1579540	Miami-Dade	25.83837	-80.28729	Wood	265 R/O W. 18 ST.
1579547	Miami-Dade	25.843253	-80.2856	Wood	170 R/O W. 24 ST.
1579553	Miami-Dade	25.837518	-80.28632	Wood	1780 R/O W. 2 AVE.
1586797	Broward	26.151035	-80.25919	Wood	2080 R/O NW 83 AV
1589121	Miami-Dade	25.874037	-80.1777	Wood	1035 NE 108 ST.
1592989	Miami-Dade	25.707015	-80.36496	Wood	6520 SW 105 CT.
1595265	Broward	26.199692	-80.24703	Concrete	6009 NW 715T AVE
1595298	Broward	26.208025	-80.25759	Concrete	LAGOS DE CAMPO BLVD
1595380	Broward	26.200005	-80.26341	Concrete	8411 NW 59TH PL
1599746	Broward	26.061895	-80.34623	Wood	GRIFFIN RD & SW 148TH AVE
1599747	Broward	26.061335	-80.3462	Wood	GRIFFIN RD & SW 148TH AVE
1599748	Broward	26.06084	-80.34616	Wood	GRIFFIN RD & SW 148TH AVE
1599750	Broward	26.05987	-80.34615	Wood	GRIFFIN RD & SW 148TH AVE
1599752	Broward	26.0588	-80.34611	Wood	GRIFFIN RD & SW 148TH AVE
1599755	Broward	26.058768	-80.3475	Wood	PALOMINO DR & SW 148TH AV
1599758	Broward	26.058265	-80.34609	Wood	PALOMINO DR & SW 148TH AV
1599768	Broward	26.054087	-80.34593	Wood	N SAXON CIR & SW 148TH AV
1599772	Broward	26.05211	-80.34588	Wood	S SAXON CIR & SW 148TH AV
1599785	Broward	26.04798	-80.34577	Wood	E WATERFORD DR & SW 148TH
1599792	Broward	26.045267	-80.34567	Wood	E WATERFORD DR & SW 148TH
1599793	Broward	26.04471	-80.34568	Wood	E WATERFORD DR & SW 148TH
1599797	Broward	26.062732	-80.34482	Concrete	GRIFFIN RD & SW 148TH AVE
1602473	Miami-Dade	25.837958	-80.27175	Wood	5 AVE. E. 18 ST.
1602517	Miami-Dade	25.837062	-80.2718	Wood	1645 E. 5 AVE.
1603712	Miami-Dade	25.782297	-80.36775	Wood	NW 107th Ave
1603745	Miami-Dade	25.786257	-80.40568	Wood	4th pole E of Int of NW
1611109	Broward	26.150835	-80.26066	Wood	8390 R/O NW 21 CT
1620654	Miami-Dade	25.819045	-80.29743	Wood	C/O PAYNE DR & LENAPE DR
1622987	Miami-Dade	25.71411	-80.35534	Wood	9957 SW 58 ST.
1625229	Broward	26.079145	-80.17297	Wood	Southwest 24th Avenue
1625261	Broward	26.069825	-80.17113	Wood	SW 42ND ST
1625262	Broward	26.069833	-80.17084	Wood	Southwest 42nd Street
1625829	Miami-Dade	25.881446	-80.34387	Wood	NW 119TH ST NW 89TH AVE
1625937	Broward	26.063647	-80.18238	Concrete	Southwest 30th Avenue
1625943	Broward	26.065258	-80.18239	Concrete	Southwest 30th Avenue
1626153	Miami-Dade	25.890346	-80.35583	Wood	West 36th Ave
1626157	Miami-Dade	25.891326	-80.35589	Wood	West 76th St
1626225	Miami-Dade	25.885321	-80.3483	Wood	West 32nd Ave
1626227	Miami-Dade	25.885546	-80.34832	Wood	West 32nd Ave
1626900	Broward	26.166648	-80.24939	Wood	W Oakland Park Blvd
1626901	Broward	26.166568	-80.24905	Wood	W Oakland Park Blvd
1626903	Broward	26.166518	-80.24864	Wood	W Oakland Park Blvd
1628154	Miami-Dade	25.890147	-80.19709	Wood	NE MIAMI PL
1628157	Miami-Dade	25.89017	-80.19628	Wood	NE 1st AVE
1628198	Miami-Dade	25.88451	-80.19631	Wood	NE 119 ST
1628213	Miami-Dade	25.884103	-80.19284	Wood	NE 118 TERR
1633838	Miami-Dade	25.6567	-80.40663	Concrete	SW 120th Street.
1639188	Miami-Dade	25.521452	-80.43745	Wood	15200 SW 264TH ST

**ATT00373**



**PUBLIC VERSION**  
Final ATT Pole Abandonment List

1639431	Miami-Dade	25.520045	-80.44527	Wood	26500 SW 157TH AVE
1639439	Miami-Dade	25.519616	-80.44525	Wood	26500 SW 157TH AVE
1639603	Miami-Dade	25.514918	-80.44504	Wood	27115 SW 157TH AVE
1641876	Miami-Dade	25.897032	-80.33031	Wood	West 84th Street
1641886	Miami-Dade	25.897393	-80.33181	Wood	West 84th Street
1641954	Miami-Dade	25.89145	-80.3275	Wood	West 76th Street
1644658	Broward	26.175943	-80.1333	Wood	1045 NE 39 Drive/ North Dixie
1644669	Broward	26.179788	-80.13589	Wood	798 NE 43rd Street
1644695	Broward	26.183315	-80.13236	Wood	1111 NE 45th Street
1644724	Broward	26.181043	-80.13423	Wood	4378 North Dixie Hwy.
1644745	Broward	26.181192	-80.13482	Wood	890 NE 44th Street
1644752	Broward	26.183322	-80.13484	Wood	4501 North Dixie Hwy
1644838	Broward	26.200697	-80.13913	Wood	570 NE 59th Court
1644935	Broward	26.197851	-80.14288	Wood	300 NE 57th Court
1645115	Broward	26.063142	-80.32282	Concrete	GRIFFIN RD & SW 133RD AVE
1647133	Miami-Dade	25.876433	-80.16668	Wood	1558 R/O NE 110 ST.
1647352	Broward	26.184743	-80.13491	Wood	4701 North Dixie Hwy.
1647353	Broward	26.184748	-80.13462	Wood	4660 North Dixie Hwy.
1647365	Broward	26.187553	-80.13436	Wood	4891 North Dixie Hwy.
1655163	Miami-Dade	25.782297	-80.36775	Wood	NW 107th Ave
1657845	Broward	26.063153	-80.31273	Wood	GRFFIN RD & SW 124TH AVE
1658033	Broward	26.063638	-80.29654	Wood	GRIFIN RD & SW 118TH AVE
1662309	Miami-Dade	25.433459	-80.48041	Wood	SW 360 ST
1662398	Miami-Dade	25.433126	-80.4935	Wood	SW 187 AVE & SW 360 ST
1662400	Miami-Dade	25.433253	-80.49348	Wood	SW 187 AVE & SW 360 ST
1662545	Miami-Dade	25.433145	-80.5011	Wood	SW 190 AVE & SW 360 ST
1667155	Miami-Dade	25.879842	-80.35574	Wood	Hialeah Gardens Blvd and
1667166	Miami-Dade	25.880025	-80.35557	Wood	Hia Gardens Blvd
1668013	Miami-Dade	25.558389	-80.42919	Wood	22405 SW 147TH AVE
1669077	Miami-Dade	25.824348	-80.33015	Wood	NW 56TH ST
1669082	Miami-Dade	25.824352	-80.3292	Wood	NW 56TH ST
1669089	Miami-Dade	25.824343	-80.3285	Wood	NW 56TH ST
1672599	Miami-Dade	25.645615	-80.411	Concrete	13370 SW 131 ST
1672619	Miami-Dade	25.648363	-80.40838	Concrete	SW 128ST & SW 132CT
1674124	Miami-Dade	25.898805	-80.20721	Wood	13525 NW 5 AV
1676757	Miami-Dade	25.884062	-80.33558	Wood	2600 W 68 ST
1676808	Miami-Dade	25.88194	-80.33167	Wood	6500 W 24 AVE
1682107	Miami-Dade	25.835952	-80.23302	Wood	NW 22TH AVE & NW 68TH ST
1686414	Broward	26.050982	-80.26922	Wood	8970 SW 53RD ST
1686429	Broward	26.049667	-80.26918	Wood	8970 SW 53RD ST
1686797	Miami-Dade	25.829112	-80.33398	Wood	NW 84TH AVE
1687146	Miami-Dade	25.825787	-80.33386	Wood	NW 84TH AVE
1687192	Miami-Dade	25.825438	-80.33387	Wood	NW 84TH AVE
1687195	Miami-Dade	25.824875	-80.33385	Wood	NW 84TH AVE
1687205	Miami-Dade	25.824352	-80.3336	Wood	NW 56TH ST
1687223	Miami-Dade	25.824355	-80.33336	Wood	NW 56TH ST
1687227	Miami-Dade	25.824357	-80.33277	Wood	NW 56TH ST
1687231	Miami-Dade	25.824365	-80.33246	Wood	NW 56TH ST
1687839	Broward	26.120925	-80.29818	Wood	BROW BLVD/OLD HIATUS RD
1688003	Broward	26.121397	-80.30773	Concrete	11801 W. BROWARD BLVD
1688944	Broward	25.971507	-80.33751	Wood	14301 SW 41ST ST
1688968	Broward	25.97151	-80.33348	Wood	14201 SW 41ST ST

**ATT00374**



# PUBLIC VERSION

## Final ATT Pole Abandonment List

1688969	Broward	25.971587	-80.33285	Wood	4081 SW 141ST AVE
1689891	Broward	26.131488	-80.32993	Wood	NW 8TH ST AND NW 136TH AV
1689994	Broward	26.131353	-80.32943	Wood	NW 8TH ST AND NW 136TH AV
1692081	Broward	26.165068	-80.22295	Concrete	Rock Island Rd/W Oakland
1695422	Broward	26.035892	-80.40589	Wood	6503-6647 SW 196TH AVE
1695424	Broward	26.035855	-80.40502	Wood	6503-6647 SW 196TH AVE
1695489	Broward	26.035818	-80.39555	Wood	6701-6751 SW 185TH WAY
1699329	Broward	25.981328	-80.16164	Wood	916 SW 3RD ST
1704435	Miami-Dade	25.896587	-80.3363	Wood	8130 Northwest 26th Avenue
1704436	Miami-Dade	25.896237	-80.33631	Wood	8130 Northwest 26th Avenue
1704471	Miami-Dade	25.893433	-80.33497	Wood	2501-2599 West 78th Street
1704544	Miami-Dade	25.891441	-80.34188	Wood	2884-2898 West 76th Street
1704899	Miami-Dade	25.891502	-80.33	Wood	2300-2310 West 76th Street
1707368	Miami-Dade	25.824781	-80.33789	Wood	NW 87TH AVE
1707369	Miami-Dade	25.824182	-80.33787	Wood	NW 87TH AVE
1707372	Miami-Dade	25.823579	-80.33786	Wood	NW 87TH AVE
1707373	Miami-Dade	25.822992	-80.33783	Wood	NW 87TH AVE
1707374	Miami-Dade	25.822848	-80.33781	Wood	NW 87TH AVE
1707375	Miami-Dade	25.822453	-80.33783	Wood	NW 87TH AVE
1707379	Miami-Dade	25.821359	-80.3378	Wood	NW 87TH AVE
1707388	Miami-Dade	25.819156	-80.33774	Wood	NW 87TH AVE
1707390	Miami-Dade	25.818998	-80.33772	Wood	NW 87TH AVE
1707393	Miami-Dade	25.818868	-80.33773	Wood	NW 87TH AVE
1707457	Miami-Dade	25.826083	-80.34994	Wood	NW 58TH ST
1717220	Broward	26.024035	-80.14129	Wood	N. 17th Ave.
1719108	Miami-Dade	25.903268	-80.20783	Wood	14035 NW 5 CT
1720403	Broward	26.123383	-80.33303	Concrete	NW 136 AVE & NW 2 ST
1721211	Broward	26.059598	-80.28813	Wood	GRIFFIN RD & SW 106TH AVE
1721325	Miami-Dade	25.560262	-80.42939	Wood	22150 SW 147 AVE.
1721377	Miami-Dade	25.448385	-80.49061	Wood	NW 8 CT & W PALM TER
1721386	Miami-Dade	25.440698	-80.4845	Wood	566 SW 7 ST.
1724873	Miami-Dade	25.957505	-80.19677	Concrete	NE 199TH ST
1724878	Miami-Dade	25.957488	-80.19715	Concrete	NE 199TH ST
1724915	Miami-Dade	25.958042	-80.19753	Wood	19910 NE 2ND CT
1724919	Miami-Dade	25.958263	-80.19753	Wood	19920 NE 2ND CT
1728362	Broward	26.082192	-80.13849	Wood	3340 SE 6 AV
1730015	Broward	25.962608	-80.31142	Concrete	BOARDWALK
1730034	Broward	25.961449	-80.31138	Concrete	SOMERSET BLVD
1730049	Broward	25.957223	-80.31112	Concrete	FLAMINGO RD
1736968	Miami-Dade	25.555182	-80.39061	Wood	123 AVE. SW 228 ST.
1739908	Broward	26.016583	-80.14515	Wood	N. 19th Ave.
1739925	Broward	26.016548	-80.14777	Wood	N. 20th Ave.
1739931	Broward	26.015685	-80.14514	Wood	N. 19th Ave.
1739965	Broward	26.013917	-80.14295	Wood	N. Federal Hwy
1739966	Broward	26.013918	-80.14259	Wood	N. Federal Hwy
1739969	Broward	26.013935	-80.14179	Wood	N. Federal Hwy
1740605	Miami-Dade	25.71399	-80.35782	Wood	10100 SW 58 ST
1742042	Miami-Dade	25.510738	-80.45341	Wood	162 AVE. SW 275 ST
1748123	Broward	26.018428	-80.11722	Concrete	A/F 336 MICHIGAN ST (NORTH SIDE)
1748161	Broward	26.021317	-80.11692	Concrete	1418 N OCEAN DR (north side of
1748176	Broward	26.023678	-80.11667	Concrete	1900 N OCEAN DR (north side of
1748192	Broward	26.026278	-80.11634	Concrete	2308 N OCEAN DR

**ATT00375**



# PUBLIC VERSION

## Final ATT Pole Abandonment List

1748893	Miami-Dade	25.950726	-80.29422	Concrete	NW 57 AVE
1751178	Miami-Dade	25.432215	-80.50161	Wood	SW 192ND AVE
1751362	Miami-Dade	25.418576	-80.5011	Wood	SW 192ND AVE
1751380	Miami-Dade	25.418786	-80.50326	Wood	SW 376TH ST
1751389	Miami-Dade	25.418799	-80.50401	Wood	SW 376TH ST
1765758	Broward	26.217157	-80.09191	Wood	1390 A1A
1766836	Broward	26.311343	-80.14785	Wood	3270 SW 4TH ST
1766955	Broward	26.318158	-80.12977	Wood	1877 W HILLSBORO BLVD
1768094	Broward	25.986929	-80.16116	Wood	A/F 117 NW 9TH TER
1768105	Broward	25.986917	-80.16165	Wood	NE C/O 1020 NW 1ST CT
1768141	Broward	25.983966	-80.1627	Wood	A/F 15 SW 10TH TER
1768154	Broward	25.982853	-80.16253	Wood	201 SW 10TH TER
1768157	Broward	25.982875	-80.16288	Wood	1037 SW 2ND ST
1768159	Broward	25.982859	-80.16324	Wood	1049 SW 2ND ST
1768162	Broward	25.982848	-80.16361	Wood	1059 SW 2ND ST
1768166	Broward	25.982836	-80.16397	Wood	1071 SW 2ND ST
1768168	Broward	25.982823	-80.16434	Wood	F/O 171 SW 11TH AVE
1768177	Broward	25.982837	-80.16456	Wood	SW 11TH AVE & SW 2ND ST
1768183	Broward	25.982515	-80.16455	Wood	217 SW 11TH AVE
1768186	Broward	25.98218	-80.16453	Wood	231 SW 11TH AVE
1768189	Broward	25.981832	-80.16453	Wood	251 SW 11TH AVE
1768191	Broward	25.981526	-80.16452	Wood	261 SW 11TH AVE
1768198	Broward	25.98099	-80.16483	Wood	312 SW 11TH AVE
1768221	Broward	25.985531	-80.16433	Wood	101 ANSIN BLVD
1768224	Broward	25.986176	-80.16436	Wood	NW 1ST CT ALONG ANSIN BLV
1768227	Broward	25.986549	-80.16438	Wood	ANSIN BLVD & NW 1ST CT
1768228	Broward	25.986957	-80.16438	Wood	NW 1ST CT ALONG ANSIN BLV
1768231	Broward	25.987367	-80.16439	Wood	NW 3RD ST ALONG ANSIN BLV
1768236	Broward	25.987773	-80.16441	Wood	ANSIN BLVD & NW 3RD ST
1768240	Broward	25.988186	-80.16442	Wood	313 ANSIN BLVD
1768244	Broward	25.988698	-80.16445	Wood	361 ANSIN BLVD
1768246	Broward	25.988973	-80.16445	Wood	361 ANSIN BLVD
1768276	Broward	25.98964	-80.16458	Wood	A/F 400 C ANSIN BLVD
1768278	Broward	25.989635	-80.1647	Wood	A/F 400 B ANSIN BLVD
1768281	Broward	25.989616	-80.16526	Wood	A/F 400 A ANSIN BLVD
1768284	Broward	25.989655	-80.16531	Wood	A/F 400 A-ANSIN BLVD
1768287	Broward	25.989959	-80.16521	Wood	W/O 400 A ANSIN BLVD
1768297	Broward	25.990836	-80.16527	Wood	500 ANSIN BLVD
1768298	Broward	25.991259	-80.16528	Wood	550 ANSIN BLVD
1768302	Broward	25.991668	-80.16528	Wood	580 ANSIN BLVD
1768307	Broward	25.99236	-80.16533	Wood	600 ANSIN BLVD
1770487	Broward	26.140642	-80.17179	Wood	R/O 1222 NW 23 TER
1770489	Broward	26.140653	-80.17132	Wood	A/F 1219 NW 23 AV
1770490	Broward	26.139535	-80.17132	Wood	A/F 1123 NW 23 AV
1770656	Miami-Dade	25.765913	-80.33388	Wood	8490 Southwest 4th Street
1770664	Miami-Dade	25.765928	-80.3317	Wood	8390 Southwest 4th Street
1770679	Miami-Dade	25.766104	-80.324	Wood	7862-7878 Southwest 4th Street
1770746	Broward	26.179183	-80.1106	Wood	F/O 4021 NE 25TH AVE
1770769	Broward	26.178448	-80.10906	Wood	R/O 2720 NE 40TH CT
1770785	Broward	26.179525	-80.1101	Wood	S/O 2591 NE 41ST ST
1776513	Miami-Dade	25.518113	-80.39926	Wood	12830 SW 268 ST
1779252	Miami-Dade	25.889829	-80.23496	Wood	NW 127 ST ON EAST SIDE OF

**ATT00376**



# PUBLIC VERSION

## Final ATT Pole Abandonment List

1779255	Miami-Dade	25.889428	-80.23494	Wood	NW 127 ST ON EAST SIDE OF
1779293	Miami-Dade	25.823255	-80.19968	Wood	NW 2 AVE ON SOUTH SIDE OF
1779894	Broward	26.212338	-80.29526	Wood	Coral Ln and NW 110th Ter
1779904	Broward	26.213482	-80.29561	Wood	Coral Ln and NW 110th Ter
1779910	Broward	26.214085	-80.2956	Wood	Coral Ln and NW 110th Ter
1779911	Broward	26.21465	-80.29562	Wood	Coral Ln and NW 110th Ter
1782278	Broward	26.285202	-80.23002	Concrete	NW 44TH CT
1782288	Broward	26.284765	-80.22991	Concrete	4360 NW 78TH AVE
1782313	Broward	26.282372	-80.22918	Concrete	CORNER OF 7730 NW 42ND PL
1782316	Broward	26.28225	-80.2296	Wood	R/O 4160 NW 78TH AVE
1782328	Broward	26.28153	-80.2294	Wood	R/O 4111 NW 78TH TER
1782330	Broward	26.28126	-80.22933	Wood	R/O 4109 NW 78TH TER
1789517	Miami-Dade	25.422712	-80.52566	Wood	37100 SW 207 AVE
1791974	Broward	26.126803	-80.29816	Wood	N/O NW 5 ST ON E/S/O NW 1
1791984	Broward	26.129772	-80.29818	Wood	N/O NW 6 ST ON E/S/O NW 1
1792066	Broward	26.116468	-80.29823	Wood	1 PL S/O SW 3 ST ON E/S/O
1792095	Broward	26.112487	-80.29812	Wood	1 PL S/O SW 6 ST ON E/S/O
1792548	Broward	26.12068	-80.13598	Concrete	SE 2ND ST. 170' WEST OF
1792638	Broward	26.25283	-80.25425	Concrete	1750 N UNIVERSITY DR
1798886	Miami-Dade	25.473767	-80.54632	Wood	S/O 21925 SW 312 ST
1798899	Miami-Dade	25.469602	-80.50424	Wood	E/O C/O 194 AVE. SW 320 ST
1800126	Broward	26.225158	-80.26887	Wood	2nd pole E of Pine Island
1800131	Broward	26.225172	-80.27001	Wood	NW corner of Pine Island
1800520	Broward	25.9731	-80.31162	Wood	3948 SW 124th Ave
1800574	Broward	25.976488	-80.31168	Wood	3464 SW 124th Ave
1800599	Broward	25.978547	-80.31246	Wood	12474 Miramar Parkway
1800649	Broward	25.978547	-80.32182	Wood	3351 SW 132nd Ave
1801364	Miami-Dade	25.828958	-80.35434	Wood	6100 NW 97TH AVE
1801395	Miami-Dade	25.826065	-80.35317	Wood	NW 58TH ST & NW 97TH AVE
1801405	Miami-Dade	25.826262	-80.35447	Concrete	NW 58TH AVE & NW 97TH AVE
1801410	Miami-Dade	25.826245	-80.35541	Concrete	NW 58TH AVE & NW 97TH AVE
1801414	Miami-Dade	25.826227	-80.35587	Concrete	NW 58TH AVE & NW 97TH AVE
1801415	Miami-Dade	25.826253	-80.35631	Concrete	NW 58TH AVE & NW 99TH AVE
1801417	Miami-Dade	25.826248	-80.35678	Concrete	NW 58TH AVE & NW 99TH AVE
1801420	Miami-Dade	25.826228	-80.35721	Concrete	NW 58TH AVE & NW 99TH AVE
1801425	Miami-Dade	25.826255	-80.35815	Concrete	NW 58TH AVE & NW 99TH AVE
1801439	Miami-Dade	25.826252	-80.35955	Concrete	SOUTHSIDE 10005 NW 58TH AVE
1801476	Miami-Dade	25.82627	-80.36248	Concrete	S/S OF 10201 NW 58TH AVE (RITA GAR
1801478	Miami-Dade	25.826278	-80.36304	Concrete	NW 58TH AVE & NW 102ND AV
1801485	Miami-Dade	25.826272	-80.36437	Concrete	NW 58TH AVE & NW 102ND AV
1801486	Miami-Dade	25.82627	-80.36477	Concrete	10311 NW 58TH ST (DIVINE SAVIOR
1801487	Miami-Dade	25.826255	-80.3648	Concrete	10311 NW 58TH ST (DIVINE SAVIOR
1801516	Miami-Dade	25.81623	-80.35328	Concrete	NW 97TH AVE & NW 46TH LN
1801523	Miami-Dade	25.815563	-80.35328	Concrete	NW 97TH AVE & NW 46TH LN
1801531	Miami-Dade	25.814168	-80.35321	Concrete	4405 NW 97TH AVE - CROSSROADS
1801532	Miami-Dade	25.813435	-80.35319	Concrete	4405 NW 97TH AVE - CROSSROADS
1801533	Miami-Dade	25.812747	-80.35316	Concrete	9675 NW 41ST St - NORTHWEST SI
1801572	Miami-Dade	25.82628	-80.35421	Concrete	NW 58TH AVE & NW 97TH AVE
1802953	Miami-Dade	25.955595	-80.1572	Wood	19500 N.E. 22 AVE.
1803623	Broward	26.183452	-80.1565	Wood	NW 10 AV
1803737	Miami-Dade	25.82256	-80.29805	Wood	924 SWAN AV
1804967	Broward	26.146008	-80.30574	Concrete	11201-11261 W Sunrise Blvd

**ATT00377**



# PUBLIC VERSION

## Final ATT Pole Abandonment List

1807522	Miami-Dade	25.856476	-80.1355	Wood	F/O 465 S SHORE DR
1807690	Miami-Dade	25.792318	-80.19836	Wood	1745 NW 1ST PL
1810476	Broward	26.1557	-80.23681	Wood	R\O 6540 NW 24 ST
1814005	Broward	26.180538	-80.15194	Wood	591 NW 43 CT
1814368	Miami-Dade	25.808995	-80.18896	Wood	3401 BISCAYNE BLVD
1814630	Broward	26.018508	-80.14267	Wood	1735 Lincoln St
1814641	Broward	26.021827	-80.13973	Wood	1603 Garfield St
1814648	Broward	26.021757	-80.13909	Wood	1543 Garfield St
1814650	Broward	26.021757	-80.1388	Wood	1539 Garfield St
1814654	Broward	26.021868	-80.1385	Wood	1531 Garfield St
1814657	Broward	26.021818	-80.13799	Wood	1515 Garfield St
1814658	Broward	26.02185	-80.13779	Wood	1511 Garfield St
1814664	Broward	26.02179	-80.13749	Wood	1507 Garfield St
1814666	Broward	26.02191	-80.1372	Concrete	1205 N 15th Ave
1814671	Broward	26.021778	-80.13227	Wood	1121 N 13th Ave
1815561	Miami-Dade	25.739662	-80.42235	Wood	14040 SW 30 ST.
1815564	Miami-Dade	25.739648	-80.42179	Wood	13950 SW 30 ST.
1816690	Broward	26.141775	-80.23726	Wood	NW 20 1P N\O NW 13 CT & N
1817717	Miami-Dade	25.903097	-80.19914	Wood	13931 N MIAMI AVE
1817825	Miami-Dade	25.51761	-80.42231	Wood	14275 SW 268 TER.
1819782	Miami-Dade	25.882417	-80.12951	Wood	9100 e Bay harbor dr
1819790	Miami-Dade	25.882375	-80.13022	Wood	1050 92nd St
1819797	Miami-Dade	25.882355	-80.13048	Wood	91001060 92nd St
1823519	Broward	26.01359	-80.13906	Wood	1556 POLK ST
1823649	Broward	26.01599	-80.13286	Wood	1301 FILMORE ST
1823671	Broward	26.019268	-80.13279	Wood	1249 JOHNSON ST
1824278	Miami-Dade	25.857088	-80.32779	Wood	4 POLES NW/O NW 91ST TER
1824302	Miami-Dade	25.857435	-80.32821	Wood	6 POLES NW/O NW 91ST TER
1824337	Miami-Dade	25.858052	-80.32963	Wood	2 PL W/O NW 5. RIVER DR O
1824345	Miami-Dade	25.857997	-80.33033	Wood	5 PL W/O NW 5. RIVER DR O
1824350	Miami-Dade	25.858025	-80.32997	Wood	4 PL W/O NW 5. RIVER DR O
1824358	Miami-Dade	25.85794	-80.331	Wood	7 PL W/O NW 5. RIVER DR O
1824363	Miami-Dade	25.858062	-80.33143	Wood	9 PL W/O NW 5. RIVER DR O
1824417	Miami-Dade	25.857788	-80.33396	Wood	8350 NW 93RD ST
1824440	Miami-Dade	25.859063	-80.33031	Wood	5 PL NW/O NW 93RD ST ON N
1824471	Miami-Dade	25.861257	-80.33341	Wood	3 PL NW/O NW 96TH ST ON N
1824476	Miami-Dade	25.861472	-80.33366	Wood	4 PL NW/O NW 96TH ST ON N
1824492	Miami-Dade	25.862552	-80.33511	Wood	25.862552
1824500	Miami-Dade	25.863712	-80.33669	Wood	10 PL SE/O NW 87TH AVE ON
1824579	Miami-Dade	25.86669	-80.34151	Wood	2 PL S/O NW S. RIVER DR O
1824595	Miami-Dade	25.865005	-80.3423	Wood	9 PL S/O NW 5. RIVER DR O
1825354	Broward	26.215392	-80.24453	Concrete	6904 NW 76TH CT
1829947	Broward	26.286185	-80.2125	Wood	4TH POLE E/O SE CORNER OF
1831485	Miami-Dade	25.54159	-80.45258	Wood	16050 SW 242 ST.
1833673	Miami-Dade	25.893615	-80.19941	Wood	12925 NW MIAMI CT
1833711	Miami-Dade	25.898057	-80.19553	Wood	13385 NE 2 AV
1839310	Broward	26.106697	-80.25951	Concrete	8484 Peters Rd
1842128	Broward	26.252978	-80.09158	Concrete	2919 NE 16th St
1842168	Miami-Dade	25.906245	-80.2075	Wood	14301 NW 5 AV
1842180	Miami-Dade	25.897068	-80.20712	Wood	133 ST ON NW 5
1843074	Miami-Dade	25.615667	-80.3478	Wood	16601 SW 95 AVE.
1849120	Broward	26.005835	-80.22193	Wood	6711 SW 6 ST

**ATT00378**



**PUBLIC VERSION**  
Final ATT Pole Abandonment List

1850977	Broward	26.266482	-80.10495	Wood	R/O 1400 NE 28TH CT
1852031	Broward	25.989967	-80.3281	Concrete	2021 SW 136th Way
1853895	Broward	26.080247	-80.12442	Wood	1149 MACINTOSH RD
1855661	Broward	26.192068	-80.15837	Wood	1090 NW 53 ST
1859319	Miami-Dade	25.80505	-80.18888	Wood	2929 BISCAYNE BLVD
1859961	Miami-Dade	25.912393	-80.21782	Wood	1090 NW 151 ST.
1859965	Miami-Dade	25.908462	-80.22099	Wood	1250 NW 147 ST.
1861249	Broward	26.020315	-80.18772	Wood	R/O 4320 GARFIELD ST
1861382	Broward	26.018539	-80.18777	Wood	R/O 4400 GRANT ST
1866337	Miami-Dade	25.682198	-80.39057	Concrete	SE corner of property at
1871550	Broward	26.197896	-80.14075	Wood	5707 NE 5th Ave,
1871581	Broward	26.197851	-80.14288	Wood	5711 NE 3rd Ave
1872629	Broward	25.977535	-80.21458	Wood	3601 GARDEN LN
1873433	Broward	25.973012	-80.20439	Wood	5937 COUNTY LINE RD
1877193	Miami-Dade	25.750807	-80.40341	Wood	12835 SW 19th St Miami, F
1877194	Miami-Dade	25.750795	-80.4038	Wood	1800 SW 128th Ct Miami, F
1877206	Miami-Dade	25.749296	-80.40157	Wood	2011 SW 127th Ct Miami, F
1878355	Miami-Dade	25.745754	-80.40062	Wood	12701-12799 SW 24th St Mi
1879878	Miami-Dade	25.955423	-80.21334	Wood	19701 NW 7 AV
1882048	Miami-Dade	25.905243	-80.18911	Wood	141 ST ON NE 5
1884083	Miami-Dade	25.747813	-80.33977	Wood	W/O C/O 89 AVE. SW 24 ST.
1884084	Miami-Dade	25.745155	-80.33964	Wood	2701 SW 89 AVE.
1884841	Miami-Dade	25.814482	-80.24881	Wood	W/O C/O 43 TER. NW 32 AVE
1884903	Miami-Dade	25.811867	-80.25468	Wood	4010 NW 36 AVE.
1885621	Broward	26.105088	-80.15064	Wood	A\F1309 SW 8 AV
1888160	Miami-Dade	25.64028	-80.31599	Wood	R/O 7505 SW 141 ST.
1888931	Broward	26.129034	-80.17642	Wood	2523 NW 6TH ST
1895979	Broward	26.17584	-80.19358	Wood	3411 NW 40 ST
1898464	Broward	26.262815	-80.10991	Wood	2530 NE 9TH TER
1899065	Broward	26.000848	-80.21104	Wood	6141 FUNSTON ST
1899073	Broward	25.989348	-80.20764	Wood	2312 SW 60 TER
1900649	Miami-Dade	25.643915	-80.31617	Wood	R/O 7500 SW 136 ST ATT PO
1904451	Miami-Dade	25.815845	-80.20179	Wood	4312 NW 3RD AVE
1906601	Miami-Dade	25.889953	-80.2264	Wood	12607 NW 17 AVE.
1906638	Miami-Dade	25.88993	-80.22901	Wood	1775 NW 126 ST.
2332778	Broward	26.310327	-80.20927	Wood	6482 NW 62ND TER
2333575	Miami-Dade	25.872887	-80.12799	Wood	F/O 924 88th St
2343254	Broward	26.011037	-80.18759	Wood	4415 HOLLYWOOD BLVD
2343269	Broward	26.01104	-80.18793	Wood	4415 HOLLYWOOD BLVD
2343339	Broward	26.011032	-80.18886	Wood	4525 HOLLYWOOD BLVD
2344962	Broward	26.282137	-80.07971	Concrete	1063 HILLSBORO MILE
2345170	Broward	26.179367	-80.25295	Wood	7673-7699 Northwest 44th Street; Lat
2346319	Miami-Dade	25.883087	-80.21709	Wood	1120 NW 119 ST.
2351050	Broward	26.262352	-80.11753	Wood	2521 N DIXIE HWY
2351064	Broward	26.263793	-80.11714	Wood	2621 N DIXIE HWY
2351112	Broward	26.266885	-80.11621	Wood	1ST POLE N/O NE 29TH ST & DIXIE
2351148	Broward	26.271018	-80.11506	Wood	4TH POLE N/O NE 31TH CT & DIXIE
2351215	Broward	26.253733	-80.12099	Wood	SE/C/O 290 NE 19TH ST
2356849	Miami-Dade	25.717925	-80.30237	Wood	5620 Ludlam Road; South Miami; FL 33
2360863	Broward	26.275617	-80.09092	Concrete	2311 Northeast 36th St
2362963	Miami-Dade	25.888177	-80.19141	Wood	WEST SIDE OF GRIFFING BLVD AT INTE
2362991	Miami-Dade	25.889077	-80.18968	Wood	N/O 12320 NE 4TH CT (3rd POLE NOR

**ATT00379**



# PUBLIC VERSION

## Final ATT Pole Abandonment List

2363158	Miami-Dade	25.890765	-80.18454	Wood	FRONT OF 12420 6th AVE - SUPER STC
2364851	Miami-Dade	25.581675	-80.43668	Wood	R/O 15101 SW 200 ST.
2364854	Miami-Dade	25.580303	-80.47415	Wood	N/O 17390 SW 200 ST.
2365289	Miami-Dade	25.733727	-80.15997	Wood	85 University Miami Experimental Hatz
2365341	Miami-Dade	25.915445	-80.21146	Wood	R/O 15327 NW 7 AVE.
2366352	Miami-Dade	25.899462	-80.20811	Wood	136 10 NW 5 CT
2367378	Broward	26.099357	-80.12826	Wood	1201-1299 Southeast 22nd Street; Fort
2368847	Broward	26.146533	-80.28062	Concrete	West Sunrise Boulevard 350' W/O NW
2368848	Broward	26.146529	-80.28025	Concrete	West Sunrise Boulevard 470' W/O NW
2368855	Broward	26.146889	-80.28349	Concrete	West Sunrise Boulevard 610' E/O NW
2368863	Broward	26.146826	-80.28523	Concrete	West Sunrise Boulevard 560' W/O NO
2368926	Miami-Dade	25.969872	-80.20157	Wood	R/O 21195 N MIAMI AV
2369844	Miami-Dade	25.869113	-80.12939	Wood	930 - STILLWATER DR.
2371987	Miami-Dade	25.80066	-80.3273	Wood	8100 Northwest 29th Street
2371995	Miami-Dade	25.800662	-80.32837	Wood	8118-8180 Northwest 29th Street; Dor
2372018	Miami-Dade	25.800674	-80.335	Wood	8340-8668 Northwest 29th Street
2372023	Miami-Dade	25.800677	-80.3353	Wood	8340-8668 Northwest 29th Street
2372276	Broward	26.208498	-80.2275	Wood	7507-7549 West McNab Road; North I
2372352	Broward	26.207502	-80.23422	Wood	100 Belmont Lane
2372359	Broward	26.207	-80.23421	Wood	2408 Belmont Lane; North Lauderdale;
2372389	Broward	26.206516	-80.23616	Wood	1600-1698 Southwest 81st Avenue; N
2373246	Miami-Dade	25.857342	-80.12628	Wood	R/O 7241 WAYNE AVE.
2373288	Miami-Dade	25.855415	-80.12328	Wood	6960 BYRON AVE
2373296	Miami-Dade	25.854303	-80.12321	Wood	S/O 6910 -BYRON AVE
2373301	Miami-Dade	25.85333	-80.1218	Wood	R/O 6839 ABBOTT AVE.
2373304	Miami-Dade	25.852892	-80.12181	Wood	R/O 6831 ABBOTT AVE.
2373379	Miami-Dade	25.86695	-80.12272	Wood	R/O 8215 - ABBOTT AVE.
2378114	Broward	26.007898	-80.28205	Wood	10150-10198 Pines Boulevard
2378741	Broward	26.014782	-80.20703	Wood	5930 PIERCE ST
2379343	Miami-Dade	25.745073	-80.36305	Wood	10350 SW 26 ST.
2382365	Broward	26.153513	-80.15664	Wood	2008 NW 10 AV
2384884	Miami-Dade	25.836448	-80.35403	Wood	6805-6997 Northwest 97th Avenue; D
2391631	Miami-Dade	25.810324	-80.42295	Wood	13850 Northwest 41st Street
2391636	Miami-Dade	25.810428	-80.42282	Wood	13850 Northwest 41st Street
2391658	Miami-Dade	25.808282	-80.42296	Wood	14000 Northwest 41st Street
2391661	Miami-Dade	25.807824	-80.42248	Wood	14000 Northwest 41st Street
2391814	Miami-Dade	25.803015	-80.42249	Wood	Unnamed Road
2391876	Miami-Dade	25.799289	-80.42249	Wood	Unnamed Road
2391902	Miami-Dade	25.805112	-80.42237	Wood	Unnamed Road
2392425	Broward	25.999935	-80.15877	Wood	SE C/O PLUNKETT ST & S 26 AV
2392427	Broward	25.999622	-80.15873	Wood	1P N/O WILEY ST ON S 26 AV
2392446	Broward	25.990385	-80.2043	Wood	2209 SW 58 WAY
2392452	Broward	25.988915	-80.20438	Wood	2212 A/F 2315 SW 58 WAY
2396286	Broward	26.239054	-80.10024	Wood	712 Northeast 23rd Terrace
2396299	Broward	26.239068	-80.09876	Wood	2400-2598 Northeast 8th Street
2396300	Broward	26.239066	-80.0981	Wood	2400-2598 Northeast 8th Street
2396314	Broward	26.239217	-80.09589	Wood	2731 Northeast 8th Street
2396318	Broward	26.239224	-80.09445	Wood	2781 Northeast 8th Street
2396320	Broward	26.239233	-80.09393	Wood	2841 Northeast 8th Street
2396322	Broward	26.239189	-80.09323	Wood	701-799 Northeast 28th Avenue
2396341	Broward	26.2392	-80.09141	Wood	441-499 North Riverside Drive
2396417	Broward	26.23923	-80.08928	Wood	3236 Northwest 5th Terrace

**ATT00380**



**PUBLIC VERSION**  
Final ATT Pole Abandonment List

2396438	Broward	26.233904	-80.09784	Concrete	200-298 Harbor Drive
2396459	Broward	26.236375	-80.09788	Wood	500-598 Harbor Drive
2396475	Broward	26.238323	-80.09788	Wood	616-698 Harbor Drive
2397952	Miami-Dade	25.78928	-80.14435	Wood	1470 LINCOLN TER.
2401061	Broward	26.023838	-80.2406	Wood	7765 TAFT ST
2401800	Miami-Dade	25.92695	-80.20389	Wood	16585 NW 2ND AVE
2402670	Miami-Dade	25.862882	-80.35154	Concrete	10110 Northwest 95th Avenue
2402689	Miami-Dade	25.862236	-80.34566	Concrete	9100 Northwest 97th Terrace
2402693	Miami-Dade	25.862216	-80.34504	Concrete	9030 Northwest 97th Terrace
2402916	Miami-Dade	25.946163	-80.25431	Wood	18900 NW 32 CT.
2403662	Miami-Dade	25.811443	-80.38571	Concrete	Northwest 41st Street & Doral Boulev
2403762	Miami-Dade	25.804937	-80.38522	Concrete	11600 Northwest 34th Street
2405174	Broward	26.138751	-80.22324	Wood	1201 Northwest 55th Avenue
2405180	Broward	26.138134	-80.22323	Wood	1131 Northwest 55th Avenue
2405983	Broward	25.992627	-80.3121	Wood	1704-1708 Florida 823
2411002	Broward	26.196055	-80.13798	Wood	South side of NE 56th Street across fr
2411428	Broward	25.97833	-80.23387	Wood	R\O 7350 CORAL BLVD
2411448	Broward	25.978322	-80.23506	Wood	R\O 7510 CORAL BLVD
2411820	Miami-Dade	25.899255	-80.24684	Concrete	1040 Opa-Locka Boulevard
2411827	Miami-Dade	25.899238	-80.24744	Wood	1010 Opa-Locka Boulevard
2411828	Miami-Dade	25.899232	-80.24774	Concrete	1045 Sinbad Avenue
2411864	Miami-Dade	25.900162	-80.24785	Concrete	Sinbad Avenue
2412019	Miami-Dade	25.849711	-80.37048	Wood	Northwest 107th Avenue
2412265	Miami-Dade	25.898389	-80.25468	Wood	500-598 Burlington Street
2412274	Miami-Dade	25.902052	-80.24901	Wood	1010 Ali Baba Avenue
2412276	Miami-Dade	25.901993	-80.24913	Wood	950 Ali Baba Avenue
2413433	Miami-Dade	25.666442	-80.35119	Wood	9701 SW 111TH TER
2413726	Miami-Dade	25.66564	-80.34236	Wood	9150 SW 112TH ST
2414746	Broward	26.180995	-80.29063	Concrete	4540 Hiatus Rd
2416271	Broward	26.016407	-80.17886	Wood	721 N. CRESCENT DR
2416312	Broward	26.01428	-80.17875	Wood	510 N.W. 35TH AVENUE
2416316	Broward	26.01206	-80.17886	Wood	3500 POLK ST
2417166	Miami-Dade	25.833392	-80.32143	Wood	6501 Northwest 77TH AVE
2417444	Broward	26.278508	-80.08164	Wood	3840-3864 Northeast 31st Avenue
2417459	Broward	26.278788	-80.08164	Wood	3840-3864 Northeast 31st Avenue
2417567	Broward	26.27874	-80.08268	Wood	3820 Northeast 30th Avenue
2417615	Broward	26.281944	-80.08341	Wood	2810 Northeast 42nd Street
2417630	Broward	26.278732	-80.08391	Wood	3821 Northeast 29th Avenue
2417802	Broward	26.279468	-80.09125	Wood	3860 Northeast 23rd Avenue
2417810	Broward	26.279977	-80.09211	Wood	2259-2299 Northeast 39th Street
2417814	Broward	26.28027	-80.09157	Concrete	3901 Northeast 23rd Terrace
2417816	Broward	26.280368	-80.09133	Wood	3901 Northeast 23rd Terrace
2417823	Broward	26.281046	-80.09189	Wood	4006 Northeast 23rd Avenue
2418634	Broward	26.158687	-80.23187	Concrete	50' S/O 5978 NW 25th Ct
2418635	Broward	26.158051	-80.23186	Concrete	100' E/O 6001 NW 25th St
2418668	Broward	26.156565	-80.23213	Concrete	5985 Northwest 24th Pl
2418675	Broward	26.157209	-80.23187	Concrete	5977 Northwest 24th Ct
2418740	Broward	26.238855	-80.12016	Concrete	305 Northeast 8th Street
2418773	Broward	26.238963	-80.1132	Concrete	1019 Northeast 8th Street
2419714	Broward	26.250068	-80.08911	Concrete	1399 North Riverside Drive
2419757	Broward	26.247334	-80.08963	Wood	1001-1099 North Riverside Drive
2419782	Broward	26.245147	-80.09016	Wood	801 North Riverside Drive



# PUBLIC VERSION

## Final ATT Pole Abandonment List

2419786	Broward	26.244609	-80.09027	Wood	759-793 North Riverside Drive
2419813	Broward	26.243325	-80.09055	Concrete	711 North Riverside Drive
2419816	Broward	26.243043	-80.09061	Wood	1399 North Riverside Drive
2422695	Broward	26.008237	-80.27066	Concrete	Pines B
2424468	Broward	26.080716	-80.12819	Wood	1300 Eller Drive
2424600	Broward	26.079652	-80.13985	Wood	3551 Southwest 2nd Avenue
2424788	Miami-Dade	25.730525	-80.43164	Concrete	3871 Southwest 147th Avenue
2424805	Broward	26.01187	-80.15575	Wood	2434 Polk Street
2424806	Broward	26.011874	-80.15547	Wood	2425 Hollywood Boulevard
2424807	Broward	26.011876	-80.15516	Wood	2419 Hollywood Boulevard
2424814	Broward	26.011907	-80.15347	Wood	2315 Hollywood Boulevard
2424817	Broward	26.01192	-80.15287	Wood	2303 Hollywood Boulevard
2424820	Broward	26.011924	-80.15258	Wood	2241 Hollywood Boulevard
2424821	Broward	26.01193	-80.15243	Wood	2239 Hollywood Boulevard
2424827	Broward	26.011965	-80.15136	Concrete	2204 Polk Street
2424828	Broward	26.011967	-80.15118	Concrete	2204 Polk Street
2424831	Broward	26.009327	-80.15478	Wood	324 South 24th Avenue
2424832	Broward	26.009322	-80.15502	Wood	2409 Jackson Street
2424833	Broward	26.009317	-80.15527	Wood	2422 Van Buren Street
2424837	Broward	26.009302	-80.15575	Wood	2439 Jackson Street
2424848	Broward	26.009259	-80.15767	Wood	2520 Van Buren Street
2424849	Broward	26.009246	-80.15794	Wood	2520 Van Buren Street
2424859	Broward	26.009212	-80.15939	Wood	318 South 26th Avenue
2424861	Broward	26.009207	-80.15961	Wood	318 South 26th Avenue
2424868	Broward	26.009192	-80.16013	Wood	2623 Jackson Street
2424877	Broward	26.00917	-80.16095	Wood	2648 Van Buren Street
2424881	Broward	26.009154	-80.16154	Wood	2710 Van Buren Street
2424884	Broward	26.009136	-80.16197	Wood	2723 Jackson Street
2424886	Broward	26.009134	-80.16224	Wood	2730 Van Buren Street
2427564	Miami-Dade	25.881958	-80.32707	Wood	6500 West 21st Court
2428073	Miami-Dade	25.826488	-80.36981	Wood	5750 Northwest 107th Avenue
2428120	Miami-Dade	25.83311	-80.36998	Wood	7000 Northwest 107th Aven
2428143	Miami-Dade	25.837756	-80.37013	Concrete	6805 Northwest 107th Avenue
2430828	Broward	26.315564	-80.07773	Wood	120 Northeast 20th Avenue
2430829	Broward	26.315665	-80.07773	Wood	120 Northeast 20th Avenue
2430830	Broward	26.315954	-80.07775	Concrete	148-198 Nathan Lester Highway 1
2430853	Broward	26.320969	-80.07653	Wood	925-999 Northeast 7th Street
2430896	Miami-Dade	25.49766	-80.42495	Wood	R/O 29000 SW 144 AVE.
2431371	Broward	25.978588	-80.31022	Concrete	3rd UTILITY POLE EAST OF I/O FLAMIN
2432066	Broward	25.993007	-80.29243	Wood	14TH UTILITY POLE NORTHEAST OF LO
2432776	Miami-Dade	25.891485	-80.30437	Wood	W 10TH AVE
2432865	Miami-Dade	25.891481	-80.30594	Wood	W 10TH AVE
2433015	Miami-Dade	25.894098	-80.30393	Wood	7895 West 10th Avenue
2433297	Miami-Dade	25.894346	-80.3043	Wood	W 10TH AV
2434492	Broward	26.262197	-80.15174	Wood	2500 Powerline Road
2434498	Broward	26.262892	-80.15175	Wood	2552-2640 Powerline Road
2435112	Broward	26.175613	-80.27009	Wood	
2435758	Broward	26.114006	-80.34645	Wood	555 Southwest 148th Avenue
2437362	Miami-Dade	25.734212	-80.43173	Concrete	Southwest 147th Avenue
2437427	Miami-Dade	25.742348	-80.43209	Wood	2599 Southwest 147th Avenue
2439150	Miami-Dade	25.869627	-80.37726	Concrete	Beacon Station Boulevard
2439168	Miami-Dade	25.869628	-80.37787	Concrete	Beacon Station Boulevard

**ATT00382**



**PUBLIC VERSION**  
Final ATT Pole Abandonment List

2441286	Miami-Dade	25.796624	-80.19899	Wood	2046 Northwest 2nd Avenue
2442133	Broward	26.146697	-80.28637	Wood	10181 West Sunrise Boulevard
2443275	Broward	26.108615	-80.25403	Concrete	8050 Southwest 10th Street
2443902	Miami-Dade	25.482289	-80.54216	Wood	Southwest 306th Street
2444431	Miami-Dade	25.798118	-80.19756	Wood	101-151 Northwest 22nd Street
2445180	Miami-Dade	25.864832	-80.34238	Wood	9900-9998 Northwest 89th Avenue
2445182	Miami-Dade	25.864548	-80.34243	Wood	9900-9998 Northwest 89th Avenue
2445204	Miami-Dade	25.863756	-80.34252	Wood	9854-9898 Northwest 89th Avenue
2445210	Miami-Dade	25.863377	-80.34257	Wood	9854-9898 Northwest 89th Avenue
2445221	Miami-Dade	25.863199	-80.34258	Wood	9854-9898 Northwest 89th Avenue
2445250	Miami-Dade	25.862197	-80.34259	Wood	9701-9799 Northwest 89th Avenue
2445258	Miami-Dade	25.861609	-80.34265	Wood	9701-9799 Northwest 89th Avenue
2445415	Miami-Dade	25.860581	-80.34277	Wood	9595 Northwest 89th Avenue
2445422	Miami-Dade	25.860504	-80.34297	Wood	9590-9698 Northwest 89th Avenue
2445440	Miami-Dade	25.859853	-80.34275	Wood	8885 Northwest 95th Street
2445479	Miami-Dade	25.858026	-80.33472	Concrete	8351-8445 Northwest 93rd Street
2445486	Miami-Dade	25.858028	-80.33507	Wood	8351-8445 Northwest 93rd Street
2445686	Miami-Dade	25.857033	-80.33899	Wood	9599 Northwest 87th Avenue
2445748	Miami-Dade	25.85609	-80.33943	Wood	8720 91st Street
2445760	Miami-Dade	25.854696	-80.33365	Wood	8321 Northwest 90th Street
2446659	Miami-Dade	25.901277	-80.25238	Wood	Aladdin Street
2447869	Miami-Dade	25.930957	-80.29243	Wood	R/O 5615 NW 173 DR
2449612	Miami-Dade	25.798065	-80.19904	Wood	2234 Northwest 2nd Avenue; Miami; F
2452461	Broward	26.260499	-80.14636	Concrete	1801-1891 West Copans Road
2452466	Broward	26.260564	-80.14631	Wood	2401-2411 Northwest 16th Lane
2452700	Broward	26.227206	-80.13305	Wood	231-299 Avondale Drive
2457888	Broward	26.277427	-80.10305	Wood	3760 Northeast 15th Avenue
2457893	Broward	26.278676	-80.10308	Concrete	3860 Northeast 15th Avenue
2457899	Broward	26.281194	-80.10312	Wood	4120 Northeast 15th Avenue
2468089	Miami-Dade	25.811863	-80.389	Wood	12201 Northwest 41st Street
2468156	Miami-Dade	25.811758	-80.39167	Wood	12603-12615 Northwest 41st Street
2468217	Miami-Dade	25.811688	-80.39374	Wood	12617-12687 Northwest 41st Street
2468338	Miami-Dade	25.811691	-80.39679	Wood	12617-12687 Northwest 41st Street
2468383	Miami-Dade	25.811686	-80.39949	Wood	12617-12687 Northwest 41st Street
2468515	Miami-Dade	25.884043	-80.25123	Wood	12300 Northwest 32nd Avenue
2468548	Miami-Dade	25.885187	-80.25128	Wood	12300 Northwest 32nd Avenue
2468556	Miami-Dade	25.811694	-80.4093	Wood	13183-13289 Northwest 41st Street
2468603	Miami-Dade	25.885765	-80.2513	Wood	12300 Northwest 32nd Avenue
2468695	Miami-Dade	25.886013	-80.24663	Wood	2800-2968 Northwest 123rd Street
2468891	Miami-Dade	25.878333	-80.25549	Wood	3501-3599 Northwest 114th Street
2468929	Miami-Dade	25.878276	-80.25687	Wood	3590 Northwest 114th Street
2468953	Miami-Dade	25.878203	-80.25824	Concrete	11400 Northwest 36th Avenue
2470917	Broward	26.244513	-80.12709	Wood	1311-1399 Northwest 3rd Avenue
2471861	Broward	25.996122	-80.15083	Wood	1009 Northwest 2nd Avenue
2472757	Broward	26.218927	-80.14418	Wood	1410 SW 8TH ST
2472860	Broward	26.222425	-80.129	Concrete	600 South Dixie Highway East
2472899	Broward	26.215749	-80.13091	Wood	1050E South Dixie Highway East
2473081	Broward	26.31619	-80.09576	Wood	171 Southeast 6th Avenue
2474409	Miami-Dade	25.901282	-80.25239	Wood	Aladdin Street
2475770	Miami-Dade	25.491527	-80.50597	Wood	29600-29764 Southwest 194th Avenue
2476071	Miami-Dade	25.491213	-80.52226	Wood	20440 Southwest 296th Street
2479444	Miami-Dade	25.811712	-80.41657	Wood	13850 Northwest 41st Street



# PUBLIC VERSION

## Final ATT Pole Abandonment List

2479448	Miami-Dade	25.811737	-80.41742	Wood	13850 Northwest 41st Street
2483647	Broward	26.306869	-80.09935	Wood	1-287 Southeast 8th Street
2485021	Miami-Dade	25.793796	-80.24229	Wood	2924 Northwest South River Drive
2485026	Miami-Dade	25.793648	-80.24203	Wood	2924 Northwest South River Drive
2486214	Miami-Dade	25.786928	-80.25148	Wood	1410 Northwest 34th Avenue
2486288	Miami-Dade	25.789355	-80.25156	Wood	1630 Northwest 34th Avenue
2486402	Miami-Dade	25.784517	-80.25141	Wood	1158-1198 Northwest 34th Avenue
2486408	Miami-Dade	25.783555	-80.25138	Wood	1132 Northwest 34th Avenue
2486939	Broward	26.254832	-80.1445	Wood	2007 NW 15 AV
2491532	Broward	26.282626	-80.1134	Wood	764 Northeast 42nd Street
2491550	Broward	26.282638	-80.11245	Wood	800 Northeast 42nd Street
2492457	Broward	26.212654	-80.12308	Wood	1350 S CYPRESS RD
2492474	Broward	26.241023	-80.13851	Wood	1\O 1001 NW 12 TER
2493799	Broward	26.011938	-80.20693	Wood	5932 POLK ST
2495211	Broward	26.334676	-80.22833	Wood	7150-8000 County Road 827
2498268	Miami-Dade	25.77751	-80.32833	Wood	2 POLES N/O C/O 82 AVE NW 7 ST
2501947	Miami-Dade	25.817485	-80.25663	Wood	4800 NW 37TH AVE
2501957	Miami-Dade	25.816848	-80.25553	Wood	3640 NW 47TH ST
2505446	Miami-Dade	25.510889	-80.48585	Wood	27575 Southwest 182nd Avenue
2505461	Miami-Dade	25.511791	-80.48586	Wood	18198 Southwest 274th Street
2510107	Broward	25.996502	-80.15435	Wood	500-558 Pembroke Road
2510185	Broward	25.996493	-80.14676	Concrete	200 East Pembroke Road
2510232	Broward	25.997458	-80.15084	Wood	1618-1624 South 22nd Avenue
2510607	Miami-Dade	25.789977	-80.16952	Wood	1240 S VENETIAN WAY
2514360	Miami-Dade	25.51552	-80.4859	Wood	26879-27199 Southwest 182nd Avenue
2514423	Miami-Dade	25.495148	-80.50982	Wood	19550 Southwest 292nd Street
2515554	Miami-Dade	25.487001	-80.50998	Wood	30100 Southwest 197th Avenue
2515570	Miami-Dade	25.485645	-80.50996	Wood	30240 Southwest 197th Avenue
2515581	Miami-Dade	25.485165	-80.50996	Wood	30240 Southwest 197th Avenue
2515638	Miami-Dade	25.483616	-80.50994	Wood	30400-30798 Southwest 197th Avenue
2515757	Miami-Dade	25.477069	-80.50949	Wood	19605 Southwest 312th Street
2515776	Miami-Dade	25.477036	-80.51018	Wood	19701-19821 Southwest 312th Street
2515827	Miami-Dade	25.473274	-80.50983	Wood	31500-31598 Southwest 197th Avenue
2516097	Miami-Dade	25.90608	-80.189978	Wood	455 REAR NE 142ND ST
2516107	Miami-Dade	25.47241	-80.50982	Wood	31710 Southwest 197th Avenue
2516119	Miami-Dade	25.47098	-80.50982	Wood	31810-31950 Southwest 197th Avenue
2516153	Miami-Dade	25.466042	-80.50992	Wood	19820 Southwest 324th Street
2516171	Miami-Dade	25.464797	-80.50979	Wood	32506-32598 Southwest 324th Street
2516175	Miami-Dade	25.464383	-80.5096	Wood	32507-32599 Southwest 197th Avenue
2516179	Miami-Dade	25.464113	-80.50988	Wood	19600-19750 Southwest 326th Street
2517595	Broward	26.240164	-80.11174	Wood	894 Northeast 12th Avenue
2517605	Broward	26.24077	-80.11173	Wood	912 Northeast 12th Avenue
2517611	Broward	26.241135	-80.11222	Wood	1111 Northeast 10th Street
2517623	Broward	26.241136	-80.11318	Wood	1113 Northeast 10th Street
2517633	Broward	26.241933	-80.11372	Wood	901 Northeast 10th Avenue
2517736	Miami-Dade	25.842174	-80.18924	Wood	7301-7399 Northeast 4th Avenue
2517739	Miami-Dade	25.841622	-80.18922	Wood	7245 Northeast 4th Avenue
2517740	Broward	26.239159	-80.10798	Concrete	1588 Northeast 8th Street
2517747	Miami-Dade	25.841402	-80.1892	Wood	7237 Northeast 4th Avenue
2517748	Broward	26.239154	-80.10681	Concrete	1710 Northeast 10th Street
2518754	Miami-Dade	25.802642	-80.32822	Wood	8050-8198 Northwest 31st Street
2518758	Miami-Dade	25.802641	-80.32888	Wood	8050-8198 Northwest 31st Street

**ATT00384**



**PUBLIC VERSION**  
Final ATT Pole Abandonment List

2518765	Miami-Dade	25.802486	-80.32924	Wood	3034 Northwest 82nd Avenue
2518767	Miami-Dade	25.802123	-80.32923	Wood	3034 Northwest 82nd Avenue
2518773	Miami-Dade	25.801574	-80.32922	Wood	3054-3098 Northwest 82nd Avenue
2518781	Miami-Dade	25.801036	-80.32919	Wood	2900-2948 Northwest 82nd Avenue
2518786	Miami-Dade	25.801763	-80.32938	Wood	8206 Northwest 30th Terrace
2518794	Miami-Dade	25.801759	-80.33029	Wood	8217 Northwest 30th Terrace
2518797	Miami-Dade	25.801759	-80.33096	Wood	8201-8275 Northwest 30th Terrace
2518809	Miami-Dade	25.801774	-80.33299	Wood	8400 Northwest 30th Terrace
2518825	Miami-Dade	25.801879	-80.33388	Concrete	8455 Northwest 30th Terrace
2518834	Miami-Dade	25.802058	-80.33433	Concrete	8463-8527 Northwest 30th Terrace
2518863	Miami-Dade	25.802259	-80.33467	Concrete	8463-8527 Northwest 30th Terrace
2518981	Miami-Dade	25.798184	-80.34499	Wood	Northwest 92nd Avenue
2518999	Miami-Dade	25.798683	-80.345	Wood	Northwest 92nd Avenue
2519012	Miami-Dade	25.799398	-80.34499	Wood	Northwest 92nd Avenue
2519061	Miami-Dade	25.796675	-80.34667	Wood	2440-2498 Northwest 93rd Avenue
2519072	Miami-Dade	25.796674	-80.34786	Wood	2335-2499 Northwest 94th Avenue
2519193	Miami-Dade	25.796635	-80.35295	Wood	2477 Northwest 97th Avenue
2519219	Miami-Dade	25.796729	-80.35445	Wood	9868-9880 Northwest 25th Street
2519492	Miami-Dade	25.870259	-80.33885	Wood	5271 West 28th Avenue
2521085	Miami-Dade	25.869645	-80.37005	Concrete	10255 Northwest 116th Way
2521156	Miami-Dade	25.869628	-80.37787	Concrete	10550 Northwest 106th Street
2521607	Miami-Dade	25.544042	-80.40623	Wood	13500 Southwest 240th Street
2521638	Miami-Dade	25.545798	-80.4048	Wood	23800 Southwest 132nd Avenue
2521640	Miami-Dade	25.545959	-80.4046	Wood	23839-23867 Southwest 132nd Avenue
2521759	Miami-Dade	25.520961	-80.49428	Wood	18770 Southwest 264th Street
2521779	Miami-Dade	25.519091	-80.49402	Wood	18620-18698 Southwest 266th Street
2522087	Miami-Dade	25.50621	-80.51047	Wood	19701 Southwest 280th Street
2523409	Broward	26.281247	-80.09362	Wood	4011 Northeast 22nd Avenue
2523425	Broward	26.279715	-80.09416	Wood	2100 Northeast 39th Street
2523431	Broward	26.279393	-80.09456	Wood	2100 Northeast 39th Street
2523463	Broward	26.27778	-80.09398	Wood	3800-3850 Northeast 21st Avenue
2523508	Broward	26.277761	-80.09443	Wood	2001 Northeast 38th Street
2523565	Broward	26.279391	-80.09771	Wood	1851-1899 Northeast 39th Court
2523585	Broward	26.279177	-80.09805	Wood	3901-3949 Northeast 19th Road
2523612	Broward	26.279173	-80.09833	Wood	1800 Northeast 39th Court
2523626	Broward	26.279169	-80.09864	Wood	1831 Northeast 39th Street
2523648	Broward	26.279161	-80.09909	Wood	1809 Northeast 39th Street
2523654	Broward	26.27916	-80.09925	Wood	1750 Northeast 39th Court
2523684	Broward	26.279149	-80.10001	Wood	3900-3948 Northeast 17th Avenue
2523765	Broward	26.279128	-80.10136	Wood	1611 Northeast 39th Street
2523871	Broward	26.279124	-80.10185	Wood	3901 Northeast 16th Avenue
2523896	Broward	26.279119	-80.10261	Wood	1510 Northeast 40th Street
2523900	Broward	26.279118	-80.10277	Wood	1511 Northeast 39th Street
2523933	Broward	26.279393	-80.09456	Wood	2100 Northeast 39th Street
2523962	Broward	26.27854	-80.10274	Wood	3860 Northeast 15th Avenue
2523973	Broward	26.27798	-80.10275	Wood	3830 Northeast 15th Avenue
2523996	Broward	26.27773	-80.10275	Wood	3790 Northeast 15th Avenue
2524008	Broward	26.27743	-80.10276	Wood	3770 Northeast 15th Avenue
2524017	Broward	26.27713	-80.10275	Wood	3740 Northeast 39th Street
2524035	Broward	26.276742	-80.10272	Wood	3712 Northeast 15th Avenue
2525648	Broward	26.181626	-80.13413	Wood	1001-1021 East Prospect Road
2526910	Miami-Dade	25.845059	-80.15246	Wood	R/O 7508 BUCCANEER AVE.

**ATT00385**



**PUBLIC VERSION**  
Final ATT Pole Abandonment List

2528094	Broward	26.188973	-80.10018	Wood	4313 E TRADEWINDS AV
2530773	Broward	25.978426	-80.31093	Concrete	2981-3127 Flamingo Road
2532236	Miami-Dade	25.537398	-80.40047	Wood	24705 Southwest 129th Avenue
2532261	Miami-Dade	25.544535	-80.40048	Wood	23601-23899 Southwest 129th Avenue
2532262	Miami-Dade	25.544952	-80.40049	Wood	23601-23899 Southwest 129th Avenue
2532287	Miami-Dade	25.542149	-80.4051	Wood	13201-13249 Southwest 242nd Street
2532340	Miami-Dade	25.545372	-80.40205	Wood	23815 South Dixie Highway
2532342	Miami-Dade	25.545554	-80.40234	Wood	23500-23798 U.S. 1
2532344	Miami-Dade	25.545718	-80.40263	Wood	13055 Southwest 238th Street
2532353	Miami-Dade	25.545873	-80.40354	Wood	13120 Southwest 238th Street
2532370	Miami-Dade	25.546482	-80.401	Wood	23715 South Dixie Highway
2532379	Miami-Dade	25.546666	-80.40078	Concrete	23715 South Dixie Highway
2532386	Miami-Dade	25.547211	-80.40024	Wood	23631 South Dixie Highway
2532700	Miami-Dade	25.551417	-80.39601	Wood	23215 South Dixie Highway
2535608	Miami-Dade	25.608752	-80.41423	Wood	17108-17180 Southwest 137th Avenue
2535987	Broward	25.974457	-80.16021	Concrete	901 SW 10 ST,
2535993	Broward	25.97445	-80.1605	Wood	903 SW 10 ST,
2537119	Miami-Dade	25.63538	-80.33132	Wood	R/O 14550 SW 84 CT.
2537122	Miami-Dade	25.634067	-80.32447	Wood	14625 SW 81 AVE
2537124	Miami-Dade	25.634194	-80.33508	Wood	R/O 14620 SW 87 CT.
2537293	Miami-Dade	25.819297	-80.24164	Wood	2741 NW 49 ST.
2537298	Miami-Dade	25.812362	-80.25411	Wood	3586 NW 41 ST.
2538722	Miami-Dade	25.746465	-80.36446	Wood	2401 SW 104 CT.
2538729	Miami-Dade	25.74575	-80.36443	Wood	10450 SW 25TH ST
2542060	Miami-Dade	25.650763	-80.28898	Wood	5990 SW 129 TER.
2542915	Broward	26.16661	-80.17079	Wood	SE C/O NW 21 AV & NW 32 ST
2544809	Broward	26.188973	-80.10018	Wood	4313 E TRADEWINDS AV
2544817	Broward	25.979563	-80.20565	Wood	REAR OF 3420 SW 59TH TER
2544819	Broward	25.98186	-80.20099	Wood	2ND POLE NE/O C/O EDMUND RD & S
2544823	Broward	25.976665	-80.22314	Wood	3701 SW 68 AV
2546139	Broward	25.984622	-80.14964	Wood	101-113 SW 1st St
2546143	Broward	25.984806	-80.15044	Wood	26 SW 2nd Ave
2546150	Broward	25.984544	-80.15043	Wood	100 SW 2nd Ave
2546797	Miami-Dade	25.808291	-80.30054	Wood	6360 NW 37TH TERRACE
2548549	Broward	26.18897	-80.10203	Wood	4331 W TRADEWINDS AV
2548550	Broward	26.184347	-80.10057	Wood	256 ALLENWOOD DR
2548551	Broward	26.184392	-80.10179	Wood	284 ALLENWOOD DR
2549920	Broward	26.003102	-80.15889	Wood	920 S 26 AV
2550031	Miami-Dade	25.60742	-80.36279	Wood	10485 SW 174 TER.
2552361	Miami-Dade	25.62434	-80.34134	Wood	15701-15711 SW 92nd Ave
2552407	Miami-Dade	25.632294	-80.33797	Wood	8985 SW 149th St
2552410	Miami-Dade	25.632311	-80.33788	Wood	8985 SW 149th St
2552411	Miami-Dade	25.632248	-80.33799	Wood	8985 SW 149th St
2552416	Miami-Dade	25.631705	-80.33825	Wood	8995 SW 149th Terrace
2552420	Miami-Dade	25.63127	-80.3379	Wood	8985 SW 149th Terrace
2552430	Miami-Dade	25.629926	-80.33907	Wood	15070 SW 89th Ct
2552435	Miami-Dade	25.629632	-80.3392	Wood	15120 SW 89th Ct
2552466	Miami-Dade	25.632221	-80.33853	Wood	8920 SW 148th St
2553588	Miami-Dade	25.627267	-80.32685	Wood	R/O 15421 SW 83 AVE.
2553594	Miami-Dade	25.632187	-80.32701	Wood	R/O 8265 SW 149 DR.
2556922	Miami-Dade	25.738131	-80.30111	Wood	3415 SW 65th Ave
2557793	Broward	25.979843	-80.20297	Wood	1ST POLE SOUTH OF RONALD RD ON S



# PUBLIC VERSION

## Final ATT Pole Abandonment List

2557794	Broward	25.981512	-80.19905	Wood	REAR OF 114 MARION RD
2557806	Miami-Dade	25.749097	-80.32812	Wood	R/O 2230 SW 82 AVE.
2558170	Miami-Dade	25.576418	-80.47839	Wood	20300 SW 177 AVE.
2559307	Broward	26.02279	-80.20733	Wood	1P E 1P 5\O C\O ST RD 7 & MCKINLEY
2562145	Broward	26.198423	-80.2763	Concrete	5901-5949 NW 94th Ave
2562159	Broward	26.196698	-80.27629	Concrete	5801-5803 NW 94th Ave
2562164	Broward	26.196439	-80.27628	Wood	5779-5799 NW 94th Ave
2562182	Broward	26.195021	-80.27622	Concrete	5701-5743 NW 94th Ave
2562193	Broward	26.194524	-80.27624	Concrete	5659-5699 NW 94th Ave
2562283	Broward	26.204178	-80.27902	Concrete	6607 NW 94th Ave
2562287	Broward	26.204751	-80.27922	Concrete	6615 W Westwood Blvd
2564350	Broward	26.244808	-80.17425	Wood	3720 Coconut Creek Parkway
2566896	Broward	26.025747	-80.14729	Wood	1605 North 20th Avenue
2570681	Miami-Dade	25.63707	-80.31243	Wood	7350 SW 144 ST.
2570722	Miami-Dade	25.912583	-80.21908	Wood	1180 NW 151 ST.
2570777	Miami-Dade	25.628395	-80.30951	Wood	R/O 15340 SW 72 AVE.
2570865	Broward	26.174245	-80.17137	Wood	1P W\O NW 39 ST & NW 21 AV
2570876	Broward	26.173637	-80.18383	Wood	1P W\O C\O NW 39 ST & NW 29 AV
2570884	Broward	26.176162	-80.18888	Wood	3155 NW 40 ST
2571881	Broward	26.007897	-80.20197	Wood	R\O 5716 VAN BUREN ST
2574999	Broward	26.10539	-80.15327	Wood	1237 SW 9 AV
2579733	Miami-Dade	25.764526	-80.40492	Wood	280 SW 129th Ave
2579735	Miami-Dade	25.763431	-80.4049	Wood	300-598 SW 129th Ave
2579740	Miami-Dade	25.761977	-80.40491	Wood	12900 SW 6th St
2579751	Miami-Dade	25.762178	-80.39885	Wood	12500 SW 6th St
2582054	Miami-Dade	25.6352	-80.32456	Wood	14585 SW 81 AVE
2582679	Miami-Dade	25.905752	-80.19218	Wood	14165 NE 3 CT
2582684	Miami-Dade	25.903567	-80.18755	Wood	R\O 13990 NE 6 AV
2583213	Miami-Dade	25.837005	-80.25991	Wood	F/O 1511 E 11TH AVE
2583222	Miami-Dade	25.83441	-80.26125	Wood	F/O.1325 E 13TH ST
2583361	Miami-Dade	25.496505	-80.42917	Wood	W/O C/O GARFIELD DR & SW 147 AVE
2586708	Broward	25.996508	-80.21046	Wood	R/O 6121 FLAGLER ST
2588398	Miami-Dade	25.82958	-80.19601	Wood	1ST POLE ON THE SOUTH SIDE OF NW
2588401	Miami-Dade	25.829631	-80.1954	Wood	3RD POLE ON THE SOUTH SIDE OF NW
2588414	Miami-Dade	25.827854	-80.18964	Wood	1ST POLE ON THE SOUTH SIDE OF NE
2588668	Miami-Dade	25.693376	-80.28193	Wood	8400 SW 54TH AVE
2589060	Miami-Dade	25.549617	-80.53611	Wood	21300 SW 232nd St
2590398	Miami-Dade	25.754862	-80.25417	Wood	1715 SW. 37TH AVE
2591333	Miami-Dade	25.881373	-80.19114	Wood	330 NE 116th St
2591767	Miami-Dade	25.497583	-80.43471	Wood	N/O C/O ILLINOIS RD. SW GRANT LN.
2591835	Broward	25.97693	-80.23167	Wood	7141 Fairway Blvd
2591996	Broward	26.245348	-80.13015	Wood	R\O 500 NW 15 ST
2592358	Broward	26.257629	-80.23079	Wood	3070-3076 Holiday Springs Blvd
2592359	Broward	26.257637	-80.23131	Wood	3070-3076 Holiday Springs Blvd
2593047	Broward	26.014694	-80.17878	Wood	510 N.W. 35TH AVENUE (EAST SIDE)
2595301	Miami-Dade	25.851828	-80.13952	Wood	1794 NORMANDY DR.
2595357	Miami-Dade	25.856742	-80.12969	Wood	955 MARSEILLE DR.
2596390	Miami-Dade	25.585148	-80.34988	Wood	R/O 19530 GULFSTREAM RD
2596394	Miami-Dade	25.585698	-80.35236	Wood	9915 SW 196TH ST
2596397	Miami-Dade	25.57145	-80.35638	Wood	10215 PAN AMERICAN DR
2597791	Broward	26.15295	-80.2954	Concrete	10901-10939 Sunset Strip
2597794	Broward	26.152949	-80.29607	Concrete	10901-10939 Sunset Strip

**ATT00387**



# PUBLIC VERSION

## Final ATT Pole Abandonment List

2602547	Miami-Dade	25.84027	-80.19032	Wood	301-317 NE 71st St
2602594	Miami-Dade	25.836517	-80.19189	Concrete	223 NE 67th St
2602614	Miami-Dade	25.836073	-80.19147	Concrete	6502 NE 2nd Ct
2602652	Miami-Dade	25.839192	-80.18997	Wood	304 NE 70th St
2603352	Miami-Dade	25.889988	-80.20031	Wood	NW 125 ST.
2603847	Miami-Dade	25.624427	-80.33084	Wood	R/O 15715 SW 85 AVE.
2607662	Miami-Dade	25.886151	-80.20084	Wood	125 NW 120th Terrace
2607667	Miami-Dade	25.884843	-80.19913	Wood	45 NW 119th St
2609998	Broward	26.324315	-80.10596	Wood	NW 2ND TER
2613427	Miami-Dade	25.913674	-80.24861	Wood	2832-2898 NW 153rd Terrace
2615266	Miami-Dade	25.886207	-80.20045	Wood	NW 1ST AVE
2615281	Miami-Dade	25.885378	-80.20088	Wood	NW 120TH ST
2615293	Miami-Dade	25.885368	-80.2012	Wood	NW 120TH ST
2615333	Miami-Dade	25.885403	-80.2005	Wood	NW 120TH ST
2615347	Miami-Dade	25.887672	-80.20113	Wood	NW 123RD ST
2615594	Miami-Dade	25.821206	-80.25339	Wood	3525 Northwest 51st Street
2618278	Miami-Dade	25.913368	-80.2502	Wood	3001 NW 152 TER.
2618309	Miami-Dade	25.911293	-80.24563	Wood	1318 NW 151 ST
2618312	Miami-Dade	25.912778	-80.24702	Wood	2831 NW 151 TER
2618313	Miami-Dade	25.91285	-80.24579	Wood	2770 NW 152 TER
2618497	Miami-Dade	25.836697	-80.26104	Wood	1046 E 16th St
2618507	Miami-Dade	25.838338	-80.26572	Wood	1751-1799 E 8th Ave
2622247	Broward	26.03777	-80.14252	Wood	24 SE 11 ST 24 SE 11 ST
2622734	Miami-Dade	25.894733	-80.21053	Wood	601-699 NW 131st St
2622793	Miami-Dade	25.897741	-80.21172	Concrete	13420 NW 7th Ave
2624000	Miami-Dade	25.569295	-80.37975	Wood	21220 SW 115th Rd
2626060	Broward	26.186652	-80.26784	Wood	5000-5136 N Pine Island Rd
2626080	Broward	26.190516	-80.26792	Concrete	5330 NW 88th Ave
2626204	Broward	26.19499	-80.18534	Wood	3070-3098 W Prospect Rd
2626206	Broward	26.195021	-80.18429	Wood	3904-4254 W Prospect Rd
2626248	Broward	26.193722	-80.1833	Wood	5375 W Prospect Rd
2626361	Broward	26.191343	-80.18345	Wood	5200 NW 31st Ave
2626495	Broward	26.192085	-80.17503	Wood	5324-5398 NW 24th Ave
2627174	Miami-Dade	25.934772	-80.19262	Wood	392 Northeast 174th Street
2627192	Miami-Dade	25.933494	-80.19256	Wood	381-399 Northeast 172nd Street
2627228	Miami-Dade	25.930244	-80.19242	Wood	16860-16898 Northeast 4th Avenue
2627232	Miami-Dade	25.929807	-80.1924	Wood	16800-16858 Northeast 4th Avenue
2627233	Miami-Dade	25.929307	-80.19238	Wood	16800-16858 Northeast 4th Avenue
2627238	Miami-Dade	25.929113	-80.19257	Wood	358 NE 168TH ST
2627241	Miami-Dade	25.92911	-80.19278	Wood	358 NE 168TH ST
2627246	Miami-Dade	25.928819	-80.19236	Wood	16700-16798 Northeast 4th Avenue
2627247	Miami-Dade	25.934747	-80.19314	Wood	376 Northeast 174th Street
2627302	Miami-Dade	25.933733	-80.19665	Wood	17200-17298 Northeast 2nd Avenue
2627307	Miami-Dade	25.933554	-80.19664	Wood	17200-17298 Northeast 2nd Avenue
2627313	Miami-Dade	25.932571	-80.1966	Wood	170 Northeast 171st Terrace
2627319	Miami-Dade	25.932259	-80.19658	Wood	17090-17148 Northeast 2nd Avenue
2627339	Miami-Dade	25.931155	-80.19654	Wood	190 Northeast 170th Street
2627615	Miami-Dade	25.806407	-80.18844	Wood	400 NE 31st St
2627841	Broward	26.148774	-80.19011	Wood	3250 NW 18th St
2628431	Broward	26.19112	-80.26794	Concrete	5370 NW 88th Ave
2628444	Broward	26.194621	-80.26797	Wood	5650 N Pine Island Rd
2628489	Broward	26.193936	-80.27292	Concrete	9103-9177 W Commercial Blvd

**ATT00388**



# PUBLIC VERSION

## Final ATT Pole Abandonment List

2629983	Miami-Dade	25.821223	-80.2676	Wood	680 SE 1st Pl
2630315	Broward	26.17561	-80.21721	Concrete	4153-4199 NW 50th Terrace
2630316	Broward	26.174986	-80.21721	Concrete	5060 NW 41st St
2630318	Broward	26.174989	-80.21663	Concrete	5020 NW 41st St
2630321	Broward	26.174991	-80.21606	Concrete	4900 NW 41st St
2630322	Broward	26.175091	-80.21548	Concrete	4840 NW 41st St
2630323	Broward	26.175284	-80.21475	Concrete	4780-4798 NW 41st St
2630324	Broward	26.175324	-80.214	Concrete	4762-4780 NW 41st St
2630328	Broward	26.175124	-80.21256	Concrete	4690 NW 41st St
2630333	Broward	26.175043	-80.21097	Concrete	4598 NW 41st St
2630337	Broward	26.17506	-80.21056	Concrete	4590 NW 41st St
2631611	Miami-Dade	25.460679	-80.48732	Wood	708 NW 14th St
2633849	Broward	26.250038	-80.09444	Concrete	2770-2798 NE 14th St
2633871	Broward	26.249516	-80.09619	Wood	1320 NE 27th Ave
2634206	Miami-Dade	25.92903	-80.22083	Wood	NW 12 AVE.
2634214	Miami-Dade	25.928018	-80.22153	Wood	16805 NW 12 AVE.
2634224	Broward	26.254277	-80.16401	Wood	1851 Blount Rd
2634282	Broward	26.246053	-80.16359	Wood	1500 Blount Rd
2634341	Broward	26.252253	-80.16194	Wood	2600 NW 19th St
2636500	Miami-Dade	25.885173	-80.30702	Wood	1155 W. 68 ST
2637832	Broward	26.125282	-80.14088	Wood	215 NE 3RD ST
2640691	Broward	25.993656	-80.27647	Concrete	Pembroke Rd
2640692	Broward	25.993677	-80.27579	Concrete	Pembroke Rd
2640942	Broward	25.993771	-80.28247	Concrete	10291-10389 Pembroke Rd
2641772	Miami-Dade	25.898844	-80.21192	Wood	715 NW 136th St
2642317	Broward	26.055112	-80.17609	Concrete	2691 SW 54th St
2642339	Broward	26.055075	-80.17795	Wood	2775 SW 54th St
2642340	Broward	26.055066	-80.17843	Wood	2801 SW 54th St
2642379	Broward	26.061561	-80.18444	Wood	5W 31st Ave
2642382	Broward	26.06127	-80.18445	Wood	5W 31st Ave
2642385	Broward	26.061064	-80.18445	Wood	5W 31st Ave
2642386	Broward	26.060569	-80.18446	Wood	4900 SW 31st Av
2642392	Broward	26.058784	-80.18448	Wood	4801-4993 SW 31st Ave
2642394	Broward	26.05859	-80.18448	Wood	4801-4993 SW 31st Ave
2642398	Broward	26.058352	-80.18449	Wood	4801-4993 SW 31st Ave
2642405	Broward	26.057491	-80.1845	Wood	5201 SW 31st Ave
2642408	Broward	26.056941	-80.1845	Wood	5201 SW 31st Ave
2642410	Broward	26.056426	-80.18451	Wood	5251 SW 31st Ave
2642418	Broward	26.05571	-80.18452	Wood	4995-5205 SW 31st Ave
2645702	Miami-Dade	25.578013	-80.37852	Wood	5W 115 AVE
2645705	Miami-Dade	25.576187	-80.37832	Wood	5W 115 RD
2646376	Broward	25.987653	-80.15422	Wood	134 NW 6 AVE
2646488	Broward	25.984295	-80.15121	Wood	108 SW 3 AVE
2648968	Miami-Dade	25.822602	-80.19136	Wood	R/O 218 NE 51 ST
2649503	Miami-Dade	25.618728	-80.32276	Wood	16330 SW 80 AVE
2659554	Miami-Dade	25.838554	-80.21075	Wood	6901-6999 NW 8th Ave
2662367	Broward	26.07349	-80.20602	Wood	4062 FL-7
2665095	Miami-Dade	25.91349	-80.21702	Wood	NW 10 CT.
2665296	Miami-Dade	25.825672	-80.30454	Wood	ORIOLE AVE
2670618	Miami-Dade	25.677327	-80.32703	Wood	8000-8198 SW 100th St
2673750	Broward	26.293763	-80.1042	Wood	1465 NE 51st St
2675449	Miami-Dade	25.695198	-80.29357	Wood	SW 62ND CT

**ATT00389**



# PUBLIC VERSION

## Final ATT Pole Abandonment List

2675491	Miami-Dade	25.693698	-80.29517	Wood	SW 63RD CT
2682614	Miami-Dade	25.702432	-80.28849	Wood	74TH ST
2684038	Miami-Dade	25.820335	-80.19908	Wood	167 NW 48 ST
2684270	Broward	26.338257	-80.2399	Wood	7881 LOXAHATCHEE RD
2684877	Miami-Dade	25.813281	-80.25672	Wood	4198-4254 NW 37th Ave
2685997	Miami-Dade	25.827978	-80.18586	Wood	5615 U51
2688139	Broward	26.119442	-80.15875	Wood	1310 Middle St
2688480	Broward	26.268806	-80.14577	Wood	2933-2999 NW 16th Terrace
2688490	Broward	26.26927	-80.14579	Wood	3124 NW 16th Terrace
2688606	Broward	26.271782	-80.15028	Wood	1940 NW 33rd Ct
2688630	Broward	26.271779	-80.1506	Wood	1940 NW 33rd Ct
2688642	Broward	26.271775	-80.1509	Wood	2010 NW 33rd Ct
2688815	Broward	26.049643	-80.11348	Wood	324 PALM ST
2689334	Miami-Dade	25.809634	-80.32827	Wood	8080-8116 NW 36th St
2692767	Broward	26.110392	-80.14433	Wood	SW 10 ST
2692779	Broward	26.099123	-80.15254	Wood	SW 18 ST
2693693	Miami-Dade	25.584903	-80.38843	Wood	12195 Quail Roost DR
2693709	Miami-Dade	25.584023	-80.38947	Wood	12205 Quail Roost Dr
2693711	Miami-Dade	25.583749	-80.38981	Wood	12205 Quail Roost DR
2697056	Broward	26.233635	-80.16344	Wood	260 NW 30th Ave
2697172	Broward	26.235733	-80.16359	Wood	471-499 NW 30th Ave
2697174	Broward	26.235757	-80.16317	Wood	2990 NW 5th St
2697209	Broward	26.23645	-80.16407	Wood	3008 NW 6th St
2697225	Broward	26.23646	-80.16285	Wood	2844 NW 6th St
2697228	Broward	26.236473	-80.16193	Wood	2808 NW 6th St
2697274	Broward	26.236496	-80.16041	Wood	2732 NW 6th St
2697275	Broward	26.2365	-80.16014	Wood	2726 NW 6th St
2697378	Broward	26.237909	-80.15939	Wood	690 NW 27th Ave
2697394	Broward	26.23791	-80.15906	Wood	2691 NW 6th Ct
2697412	Broward	26.237223	-80.159	Wood	2690 NW 6th Ct
2697465	Broward	26.234402	-80.15934	Wood	346 NW 27th Ave
2697490	Broward	26.235091	-80.15935	Wood	400-448 NW 27th Ave
2697517	Broward	26.235795	-80.15978	Wood	2713 NW 4th Ct
2698843	Miami-Dade	25.789364	-80.23662	Wood	2440 NW 16TH RD
2698897	Miami-Dade	25.787079	-80.23852	Wood	2601 NW 14TH ST
2699932	Broward	26.147943	-80.17456	Wood	2430 NW 17th St
2699939	Broward	26.147113	-80.17458	Wood	1660 NW 24th Terrace
2699960	Broward	26.146063	-80.17455	Wood	2401-2419 NW 16th St
2700035	Broward	26.143368	-80.17822	Wood	1412 NW 27th Ave
2700047	Broward	26.142678	-80.17819	Wood	1354 NW 27th Ave
2704552	Miami-Dade	25.771027	-80.2163	Wood	218 SW 13 AVE
2710686	Broward	26.040817	-80.14981	Wood	685 SW 7 TER
2710692	Broward	26.039872	-80.15169	Wood	CODY ST
2711076	Broward	26.259916	-80.1559	Wood	2446-2512 W Copans Rd
2711115	Broward	26.260216	-80.16122	Concrete	2837-2943 W Copans Rd
2711196	Miami-Dade	25.577243	-80.37866	Wood	SW 204 ST
2712010	Miami-Dade	25.679574	-80.31246	Wood	7252 SW 98th St
2712037	Miami-Dade	25.679612	-80.31077	Wood	7190 SW 98th St
2712038	Miami-Dade	25.679624	-80.31042	Wood	7150 SW 98th St
2712060	Miami-Dade	25.679635	-80.30975	Wood	7052-7098 SW 98th St
2712076	Miami-Dade	25.679682	-80.30856	Wood	6950 SW 98th St
2712136	Miami-Dade	25.679734	-80.30636	Wood	6880 SW 98th St

ATT00390



# PUBLIC VERSION

## Final ATT Pole Abandonment List

2712139	Miami-Dade	25.679666	-80.3054	Wood	6804-6836 SW 98th St
2712154	Miami-Dade	25.679881	-80.30537	Wood	6805 SW 98th St
2712203	Miami-Dade	25.813583	-80.267	Wood	SE PARK DR
2712205	Miami-Dade	25.81182	-80.26749	Wood	ROYAL POINCIANA BLVD
2712236	Broward	26.143555	-80.3145	Wood	1611-1685 N Flamingo RD
2712658	Broward	26.26063	-80.12376	Wood	Leisure Blvd
2713070	Miami-Dade	25.944543	-80.1976	Wood	18453 NE 1 CT
2715390	Broward	26.188937	-80.19861	Wood	5083 NW 37th Ave
2715391	Broward	26.188512	-80.1986	Wood	5057-5083 NW 37th Ave
2715415	Broward	26.188507	-80.19741	Wood	3690 NW 53rd St
2715416	Broward	26.188505	-80.19717	Wood	3690 NW 53rd St
2715444	Broward	26.188503	-80.19622	Wood	5215 NW 35th Ave
2718247	Broward	26.276484	-80.15195	Wood	3800-3846 N Powerline Rd
2718251	Broward	26.27896	-80.15209	Concrete	4000 N Powerline Rd
2719666	Broward	25.993071	-80.30593	Concrete	11830-11898 Pembroke Rd
2719713	Broward	25.99307	-80.30416	Concrete	11640-11798 Pembroke Rd
2719728	Broward	25.99307	-80.30365	Concrete	11640-11798 Pembroke Rd
2719847	Broward	25.993065	-80.29792	Concrete	11306-11416 Pembroke Rd
2719895	Broward	25.993379	-80.29752	Concrete	5 Hiatus Rd
2719977	Broward	25.995808	-80.30794	Wood	1201-1399 SW 122nd Way
2719984	Broward	25.99581	-80.30839	Concrete	11900-12098 SW 14th St
2720020	Broward	25.995948	-80.30884	Concrete	11901-12099 SW 14th St
2724808	Broward	26.124957	-80.15774	Wood	307 NW 12th Ave
2724902	Broward	26.123321	-80.15707	Wood	1124 NW 2nd St
2724933	Broward	26.12333	-80.15618	Wood	106 NW 11th Ave
2724935	Broward	26.122942	-80.15618	Wood	1021-1099 NW 1st St
2725494	Miami-Dade	25.700074	-80.4148	Concrete	13701-13865 Sunset Dr
2725534	Miami-Dade	25.699887	-80.42064	Concrete	14079-14131 Sunset Dr
2728073	Broward	26.02592	-80.1421	Wood	TAFT ST.
2729772	Miami-Dade	25.857055	-80.33897	Wood	9599 NW 87th Ave
2730005	Broward	26.238155	-80.16597	Wood	651-699 Atlantic Blvd Exd
2730011	Broward	26.236867	-80.1658	Wood	601-649 Atlantic Blvd Exd
2730134	Broward	26.204294	-80.28466	Wood	6507-6597 Nob Hill Rd
2730183	Broward	26.206919	-80.28439	Wood	6740-6806 Nob Hill Rd
2730261	Broward	26.232931	-80.16405	Wood	3008 NW 2nd St
2730267	Broward	26.232934	-80.16372	Wood	3004 NW 2nd St
2730268	Broward	26.232929	-80.16339	Wood	180 NW 30th Ave
2730279	Broward	26.232947	-80.16244	Wood	2908 NW 2nd St
2730280	Broward	26.232952	-80.16214	Wood	2900 NW 2nd St
2730304	Broward	26.232966	-80.1609	Wood	2736 NW 2nd St
2730306	Broward	26.232974	-80.16027	Wood	2760 NW 2nd St
2730307	Broward	26.23298	-80.15995	Wood	2712 NW 2nd St
2730328	Broward	26.232983	-80.15967	Wood	2701 NW 1st Ct
2730331	Broward	26.232999	-80.15892	Wood	2636 NW 2nd St
2730399	Broward	26.23188	-80.15994	Wood	2700-2798 NW 1st St
2730410	Broward	26.231925	-80.15913	Wood	2667 W Atlantic Blvd
2730809	Broward	26.088519	-80.15089	Wood	800 SW 28th St
2730892	Broward	26.090857	-80.14719	Concrete	411 SW 26th St
2730940	Miami-Dade	25.811742	-80.29205	Wood	HUNTING LODGE DR
2731201	Miami-Dade	25.781942	-80.22707	Concrete	1900-1948 NW 9th St
2731204	Miami-Dade	25.78178	-80.22719	Wood	871 NW 19th Ct
2731219	Miami-Dade	25.781917	-80.22792	Wood	1950-1998 NW 9th St

**ATT00391**



PUBLIC VERSION  
Final AHP Pole Abandonment List

2731264	Miami-Dade	25.781899	-80.22849	Wood	2040 NW 9th St
2731265	Miami-Dade	25.781776	-80.22884	Wood	881 NW 20th Ct
2731354	Miami-Dade	25.781112	-80.22882	Wood	817 NW 20th Ct
2731355	Miami-Dade	25.781883	-80.22905	Wood	2060 NW 9th St
2731356	Miami-Dade	25.78187	-80.22952	Concrete	2060 NW 9th St
2731494	Miami-Dade	25.781677	-80.2296	Wood	865 NW 21st Ave
2731516	Miami-Dade	25.780132	-80.22957	Wood	735 NW 21st Ave
2731519	Miami-Dade	25.779325	-80.22934	Wood	617 NW 21st Ave
2731639	Miami-Dade	25.778743	-80.23149	Wood	2222 NW 6 St
2731649	Miami-Dade	25.778717	-80.2325	Wood	2262 NW 6 St
2731660	Miami-Dade	25.778715	-80.23257	Wood	2262 NW 6 St
2731706	Miami-Dade	25.778724	-80.23279	Wood	544 NW 23rd Ave
2731729	Miami-Dade	25.778034	-80.23277	Wood	498 NW 23rd Ave
2731787	Miami-Dade	25.89751	-80.33374	Wood	West 84th Street
2734930	Broward	26.186579	-80.26992	Wood	8955 NW 50th St
2739426	Miami-Dade	25.690407	-80.28987	Wood	5W 87TH ST
2740230	Broward	26.244802	-80.15946	Wood	1300-1498 NW 27th Ave
2740249	Broward	26.245765	-80.1595	Wood	1200-1698 NW 27th Ave
2740380	Broward	26.247161	-80.15967	Wood	1285 Access Rd
2740455	Broward	26.24899	-80.15951	Wood	2433-2447 NW 16th Ct
2740637	Broward	26.241429	-80.15944	Wood	1020 NW 27th Ave
2740711	Broward	26.24072	-80.15904	Wood	2691 NW 9th Ct
2741700	Miami-Dade	25.774485	-80.31421	Wood	7310 NW 4th St
2741874	Miami-Dade	25.772361	-80.3157	Wood	209 Northwest Blvd
2741950	Broward	26.077671	-80.20545	Wood	3607-3641 FL-7
2742022	Broward	26.074721	-80.20612	Wood	4049 FL-7
2742032	Broward	26.074281	-80.20625	Wood	4049-4063 FL-7
2742036	Broward	26.073917	-80.20636	Wood	4049-4063 FL-7
2742063	Broward	26.073502	-80.20649	Wood	3901 U5-441
2742082	Broward	26.072624	-80.20675	Wood	4081 FL-7
2742091	Broward	26.072006	-80.20693	Wood	4081-4137 FL-7
2742094	Broward	26.071767	-80.20701	Wood	4139-4199 fl-7
2742178	Miami-Dade	25.747557	-80.21917	Wood	3711 SW 1st Ave
2742257	Miami-Dade	25.748163	-80.21778	Wood	3622-3798 SW 1st Ave
2742379	Miami-Dade	25.750129	-80.21243	Wood	3242 SW 1st Ave
2743950	Miami-Dade	25.8287	-80.20357	Wood	426 NW 58th St
2745122	Broward	26.015946	-80.15119	Concrete	2216 Pierce St
2745155	Broward	26.01543	-80.15117	Wood	2143 Fillmore St
2745173	Broward	26.015113	-80.15117	Wood	2143 Fillmore St
2745180	Broward	26.014982	-80.15115	Wood	2140 Fillmore St
2745185	Broward	26.014668	-80.15115	Wood	2206 Fillmore ST
2745257	Broward	26.012565	-80.15048	Wood	2118-2136 Polk St
2745265	Broward	26.012391	-80.15107	Wood	2200 Polk St
2745301	Broward	26.015449	-80.15928	Wood	521 N 26th Ave
2745317	Broward	26.016677	-80.15933	Wood	703 N 26th Ave
2745510	Broward	26.1273	-80.16521	Wood	1700 NW 5th St
2745555	Broward	26.126464	-80.15773	Wood	421 NW 12th Ave
2745566	Broward	26.12624	-80.15773	Wood	411 NW 12th Ave
2745654	Broward	26.125885	-80.15772	Wood	401-411 NW 12th Ave
2746905	Broward	26.127594	-80.15015	Wood	600-698 NW 5th St
2746911	Broward	26.127591	-80.15082	Wood	700-724 NW 5th St
2746918	Broward	26.127844	-80.15117	Wood	502 NW 5th St



# PUBLIC VERSION

## Final ATT Pole Abandonment List

2746935	Broward	26.127545	-80.15166	Wood	441-499 NW 7th Terrace
2746944	Broward	26.127533	-80.15218	Wood	443 NW 8th Ave
2746966	Broward	26.127524	-80.1526	Wood	443 NW 8th Ave
2746969	Broward	26.127177	-80.15258	Wood	445 NW 8th Ave
2746970	Broward	26.127524	-80.15305	Wood	800-898 NW 5th St
2747027	Broward	26.127493	-80.15459	Wood	444 NW 10th Ave
2747034	Broward	26.127492	-80.15476	Wood	1000-1098 NW 5th S
2747045	Broward	26.127484	-80.15548	Wood	1000-1098 NW 5th St
2747048	Broward	26.127475	-80.15592	Wood	1000-1098 NW 5th St
2747111	Broward	26.127454	-80.15776	Wood	1200-1212 NW 5th St
2747116	Broward	26.127446	-80.15814	Wood	1212 NW 5th St
2747120	Broward	26.127801	-80.15851	Wood	510 NW 13th Ave
2747129	Broward	26.127438	-80.15848	Wood	438 NW 13th Ave
2747157	Broward	26.127423	-80.15895	Wood	1310 NW 5th St
2747173	Broward	26.127276	-80.1593	Wood	426 NW 14th Ave
2747184	Broward	26.127425	-80.15946	Wood	1402 NW 5th St
2748263	Miami-Dade	25.705439	-80.26243	Wood	6965 Granada Blvd
2752345	Miami-Dade	25.818762	-80.38127	Concrete	Greenway Trail
2752358	Miami-Dade	25.818756	-80.38523	Wood	843 NW 50th St
2752359	Miami-Dade	25.818688	-80.38591	Wood	NW 117th Ave
2752506	Miami-Dade	25.831861	-80.39417	Wood	NW 122nd Ave
2752509	Miami-Dade	25.831159	-80.39413	Wood	NW 122nd Ave
2752632	Broward	26.193866	-80.2957	Concrete	Commercial Blvd
2752712	Broward	26.237217	-80.15921	Wood	2694 NW 6th Ct
2753766	Miami-Dade	25.828052	-80.25814	Wood	E 12TH AVE
2755333	Miami-Dade	25.834125	-80.21053	Wood	6401-6499 NW 8th Ave
2758790	Broward	26.153293	-80.17883	Wood	2701 NW 21st St
2758795	Broward	26.153303	-80.17847	Wood	2641 NW 21st St
2758804	Broward	26.152892	-80.1778	Wood	2601-2699 NW 20th Ct
2758837	Broward	26.153778	-80.17781	Wood	2141 NW 26th Ave
2758884	Broward	26.152083	-80.17466	Wood	1901-1999 NW 24th Ave
2759104	Broward	26.193553	-80.28101	Wood	9748-9770 Commercial Blvd
2759138	Broward	26.199028	-80.2846	Wood	6073-6125 Nob Hill Rd
2760802	Broward	26.18645	-80.09735	Concrete	4213 Bougainvillea Dr
2762059	Miami-Dade	25.64673	-80.39722	Concrete	12540 SW 130th St
2770053	Miami-Dade	25.68474	-80.31191	Wood	9210 SW 73rd Avrd
2770057	Miami-Dade	25.684881	-80.31178	Wood	9210 SW 73rd Avrd
2770336	Miami-Dade	25.4519	-80.48325	Wood	NW 5 AVE
2770339	Miami-Dade	25.44987	-80.48319	Wood	NW 5 AVE
2770343	Miami-Dade	25.448904	-80.48194	Wood	NW 5 AVE
2770410	Miami-Dade	25.45147	-80.48575	Wood	location 87
2770772	Miami-Dade	25.774025	-80.23393	Wood	2342 NW 1st St
2770775	Miami-Dade	25.774016	-80.23423	Wood	2352 NW 1st St
2770786	Miami-Dade	25.774497	-80.23515	Wood	110 NW 24th Ave
2770867	Miami-Dade	25.773289	-80.23466	Wood	2390 NW Flagler Terrace
2770872	Miami-Dade	25.773283	-80.23488	Wood	2390 NW Flagler Terrace
2771689	Miami-Dade	25.772765	-80.23612	Wood	26 NW 24th Ct
2771945	Miami-Dade	25.772046	-80.2336	Wood	2325 SW 1st St
2772035	Miami-Dade	25.77181	-80.233	Wood	30 SW 23rd Ave
2772043	Miami-Dade	25.771686	-80.23281	Concrete	2291 SW 1st St
2772062	Miami-Dade	25.77117	-80.233	Wood	188 SW 23rd Ave
2772129	Miami-Dade	25.770677	-80.23344	Wood	2330 SW 2nd St

**ATT00393**



# PUBLIC VERSION

## Final ATT Pole Abandonment List

2772137	Miami-Dade	25.77068	-80.23223	Wood	2270 SW 2nd St
2772142	Miami-Dade	25.770711	-80.23189	Wood	2248 SW 2nd St
2772144	Miami-Dade	25.77072	-80.23162	Wood	2238 SW 2nd St
2772148	Miami-Dade	25.770835	-80.23131	Wood	2201-2299 SW 2nd St
2775649	Broward	26.187478	-80.14884	Wood	281 NW 48th CT
2775654	Broward	26.186773	-80.14879	Wood	261 NW 48th St
2775656	Broward	26.186756	-80.1491	Wood	4801-4849 NW 3rd Ave
2775661	Broward	26.186046	-80.1488	Wood	281 NW 47th Ct
2775662	Broward	26.186035	-80.14909	Wood	4731 NW 3rd Ave
2775664	Broward	26.186107	-80.14658	Wood	31 NE 47th Ct
2775666	Broward	26.185814	-80.14659	Wood	31 NE 47th CT
2775670	Broward	26.185308	-80.14905	Wood	4701-4723 NW 3rd Ave
2775671	Broward	26.185305	-80.14939	Wood	349 NW 47th St
2775675	Broward	26.184574	-80.14905	Wood	4651-4699 NW 3rd Ave
2775680	Broward	26.183843	-80.14874	Wood	4600 NW 3rd Ave
2775681	Broward	26.183837	-80.14901	Wood	4601 NW 3rd Ave
2775686	Broward	26.183088	-80.14902	Wood	4561-4599 NW 3rd Ave
2775688	Broward	26.182355	-80.1487	Wood	4500 NW 3rd Ave
2775694	Broward	26.181922	-80.14851	Wood	222-298 NW 45th St
2775696	Broward	26.181936	-80.14823	Wood	222 NW 45th St
2775700	Broward	26.181956	-80.14761	Wood	2-222 NW 45th St
2777008	Miami-Dade	25.839493	-80.208	Concrete	650 NW 71st St
2779313	Broward	26.022735	-80.13663	Wood	Arthur St. and N. 15th Av
2782173	Broward	26.19615	-80.1381	Wood	NE 6th Ave
2783924	Broward	26.150572	-80.1803	Wood	1844-1898 NW 28th Ave
2791054	Broward	26.003314	-80.31617	Wood	12653-12799 SW 6th St
2801087	Miami-Dade	25.769802	-80.31813	Wood	7522 FL-968
2805817	Miami-Dade	25.810087	-80.22114	Wood	1455 NW 36th St
2806583	Broward	26.178925	-80.14725	Wood	4295 N Andrews Ave
2806584	Broward	26.178924	-80.14746	Wood	4201 N Andrews Ave
2806588	Broward	26.178913	-80.14776	Wood	163 NW 42nd St
2807975	Miami-Dade	25.822791	-80.21832	Wood	5150 NW 13th Ave
2808321	Miami-Dade	25.822128	-80.22676	Wood	1812 NW 51st Terrace
2811582	Miami-Dade	25.777286	-80.23245	Wood	2262 NW 4th Terrace
2811684	Miami-Dade	25.776227	-80.23152	Wood	2210 NW 4th St
2811716	Miami-Dade	25.774904	-80.23375	Wood	2326 NW 2nd St
2811771	Miami-Dade	25.774915	-80.23269	Wood	2290 NW 2nd St
2811819	Miami-Dade	25.774924	-80.23238	Wood	2254 NW 2nd St
2811826	Miami-Dade	25.774937	-80.23208	Wood	2244 NW 2nd St
2818633	Broward	26.21791	-80.28324	Concrete	NW 77th St
2819853	Broward	26.180694	-80.26772	Wood	4516-4536 N Pine Island Rd
2821774	Broward	26.173084	-80.14442	Wood	3660 NE 1st Ave
2824395	Broward	26.051891	-80.17219	Concrete	5656 W Lake Dr
2824399	Broward	26.052323	-80.1722	Concrete	5602 W Lake Dr
2824411	Broward	26.052875	-80.17221	Concrete	5556 W Lake Dr
2824415	Broward	26.053425	-80.17222	Concrete	5520 W Lake Dr
2824426	Broward	26.053868	-80.17223	Concrete	5468 W Lake Dr
2824472	Broward	26.055259	-80.16888	Wood	2101-2109 SW 54th St
2829525	Broward	26.151943	-80.12118	Wood	1801 NE 20 AV
2830714	Miami-Dade	25.768151	-80.23491	Wood	SW 24TH AVE
2830985	Miami-Dade	25.593546	-80.42958	Wood	18675-18999 SW 147th Ave
2830999	Miami-Dade	25.574114	-80.42936	Wood	20200 Naranja Rd

**ATT00394**



# PUBLIC VERSION

## Final ATT Pole Abandonment List

2831018	Broward	26.256183	-80.21268	Wood	2259 NW 65 AV
2831802	Broward	26.054932	-80.1504	Wood	121 NW 10 CT
2831803	Broward	26.052935	-80.14789	Wood	21 NW 6 AV
2831804	Broward	26.049975	-80.14774	Wood	SW 5 CT
2831806	Broward	26.055175	-80.14732	Wood	129 NW 6 AV
2831807	Broward	26.056133	-80.14632	Wood	205 NW 5 AV
2831825	Broward	26.053748	-80.14014	Wood	NE 1 ST
2833890	Broward	26.039963	-80.14633	Wood	SW 8 ST
2833892	Broward	26.036767	-80.14576	Wood	209 SW 12 ST
2836145	Miami-Dade	25.899367	-80.36935	Wood	13850 NW 105th Ave
2836674	Broward	26.204543	-80.13341	Wood	NE 62 CRT
2837307	Miami-Dade	25.858318	-80.18924	Wood	9036-9038 NE 4th Ave
2839095	Broward	26.271075	-80.14133	Wood	1360 NW 33RD ST
2839101	Miami-Dade	25.896715	-80.25559	Concrete	3400 NW 135th St
2840455	Miami-Dade	25.741725	-80.34569	Wood	SW 93 CT.
2840469	Miami-Dade	25.746803	-80.34777	Wood	SW 24 ST.
2845684	Broward	26.025417	-80.13966	Wood	N 16TH CT.
2847755	Broward	26.275058	-80.09494	Wood	3542-3598 NE 21st Ave
2850322	Broward	26.244828	-80.17334	Concrete	3652-3696 Coconut Creek Pkwy
2850355	Broward	26.243839	-80.17207	Wood	NW 39th Ave
2850356	Broward	26.243502	-80.17229	Wood	1134-1198 Coconut Creek Blvd
2850394	Broward	26.244924	-80.17049	Concrete	3340 Coconut Creek Pkwy
2850468	Broward	26.245811	-80.16511	Wood	Coconut Creek Pkwy
2850469	Broward	26.245445	-80.16503	Wood	Coconut Creek Pkwy
2850599	Broward	26.237655	-80.16582	Wood	651-699 Atlantic Blvd Exd
2850600	Broward	26.237153	-80.1658	Wood	601-649 Atlantic Blvd Exd
2851526	Broward	26.238617	-80.15902	Wood	2655 NW 7th St
2851531	Broward	26.238635	-80.15863	Wood	2638 NW 8th ST
2851532	Broward	26.238639	-80.15829	Wood	2632 NW 8th St
2851841	Miami-Dade	25.907954	-80.159348	Wood	2025 NE 143RD ST
2856489	Miami-Dade	25.897347	-80.2538	Wood	135 Sesame St
2863578	Broward	26.222863	-80.1386	Wood	590 ANDREWS AVE
2863579	Broward	26.22062	-80.13851	Wood	720 ANDREWS AVE
2863594	Broward	26.212278	-80.1319	Wood	1400 5 DIXIE HWY E
2865177	Broward	26.273323	-80.10052	Wood	3390 NE 16th Terrace
2865178	Broward	26.273137	-80.10051	Wood	3380 NE 16th Terrace
2865198	Broward	26.272528	-80.10014	Wood	1671 NE 33rd St
2865199	Broward	26.272528	-80.09981	Wood	1671 NE 33rd St
2865477	Broward	26.273209	-80.09717	Wood	1941 NE 34th Ct
2866521	Broward	26.047807	-80.14569	Wood	224 SW 2 AV
2866523	Broward	26.046633	-80.14566	Wood	SW 3 ST
2866525	Broward	26.044157	-80.14559	Wood	SW 4 ST
2871586	Miami-Dade	25.576153	-80.34393	Wood	MAR;IN RD
2874884	Miami-Dade	25.698043	-80.28286	Wood	R/O 7900 SW 54TH CT
2878362	Broward	26.040473	-80.15026	Wood	726 PHIPPEN WAITERS RD
2881736	Miami-Dade	25.590987	-80.34769	Wood	SW 96 AVE
2884735	Broward	26.045707	-80.13649	Wood	SE 3RD PL
2884739	Broward	26.044713	-80.14475	Wood	SW 4TH ST
2885455	Miami-Dade	25.88964	-80.19051	Wood	NE 4th AVE
2885468	Miami-Dade	25.888303	-80.18869	Wood	123rd ST
2885469	Miami-Dade	25.88832	-80.18807	Concrete	NE 123rd ST
2885470	Miami-Dade	25.888357	-80.18769	Wood	NE 123rd ST

ATT00395



# PUBLIC VERSION

## Final ATT Pole Abandonment List

2885638	Miami-Dade	25.886577	-80.18654	Wood	NE 121ST ST
2888320	Miami-Dade	25.899088	-80.36434	Wood	13801-13811 NW 102nd Ave
2888912	Broward	26.037443	-80.11521	Wood	N OCEAN DR
2889877	Broward	26.281014	-80.10311	Wood	4110 NE 15th Ave
2890426	Broward	26.290103	-80.09801	Wood	1822-1830 NE 48th St
2890491	Broward	26.290132	-80.09611	Wood	1980 NE 48th St
2890502	Broward	26.290133	-80.09598	Wood	1980 NE 48th St
2890737	Broward	26.288393	-80.09919	Wood	4610 NE 18th Ave
2890755	Broward	26.288179	-80.09919	Wood	4600 NE 18th Ave
2890844	Broward	26.287754	-80.09919	Wood	4540 NE 18th Ave
2890866	Broward	26.287347	-80.09918	Wood	4520 NE 18th Ave
2891775	Miami-Dade	25.778783	-80.13676	Wood	JEFFERSON ST
2899498	Miami-Dade	25.8583	-80.1302	Wood	21 s shore dr
2902764	Miami-Dade	25.79717	-80.39266	Wood	NW 25TH ST
2913355	Broward	26.222724	-80.11744	Concrete	360 SE 5th Ct
2913521	Miami-Dade	25.93158	-80.28812	Wood	NW 53 CT
2917502	Miami-Dade	25.579522	-80.48451	Wood	18220 SW 200th St
2922752	Miami-Dade	25.839491	-80.19269	Wood	185-199 NE 70th St
2925515	Broward	26.275667	-80.27288	Concrete	3633 NW 110th Ave
2925517	Broward	26.276753	-80.27304	Concrete	3731 NW 110th Ave
2925522	Broward	26.278593	-80.27279	Wood	3871 NW 110th Ave
2925817	Broward	26.27881	-80.27975	Concrete	3900 NW 115th Ave
2926752	Miami-Dade	25.6086	-80.51237	Wood	C-111
2934770	Broward	26.206571	-80.12343	Wood	1741 NE 63rd Ct
2946741	Miami-Dade	25.90559	-80.32417	Wood	W. 28th AVE
2950027	Broward	26.260642	-80.29116	Wood	12405 Royal Palm Blvd
2952758	Miami-Dade	25.58674	-80.51144	Wood	19700 SW 192nd St
2952792	Miami-Dade	25.589189	-80.51083	Wood	18901-18951 SW 197th Ave
2952794	Miami-Dade	25.59044	-80.51082	Wood	19400-19498 SW 188th St
2952869	Miami-Dade	25.602299	-80.51094	Wood	17800 SW 197th Ave
2952941	Miami-Dade	25.608636	-80.51272	Wood	19754-19798 SW 168th St
2953149	Miami-Dade	25.608632	-80.51314	Wood	19800-19898 SW 168th St
2956749	Miami-Dade	25.581266	-80.5067	Wood	19801-19991 SW 194th Ave
2956828	Miami-Dade	25.586758	-80.50698	Wood	19376 SW 192nd St
2956856	Miami-Dade	25.58681	-80.50011	Wood	19000 SW 192nd St
2956871	Miami-Dade	25.586839	-80.49672	Wood	18700-18712 SW 192nd St
2956879	Miami-Dade	25.587019	-80.49671	Wood	18700-18712 SW 192nd St
2956889	Miami-Dade	25.586844	-80.49611	Wood	18700-18712 SW 192nd St
2956893	Miami-Dade	25.586849	-80.49549	Wood	18700-18712 SW 192nd St
2956898	Miami-Dade	25.586856	-80.49476	Wood	18700-18712 SW 192nd St
2956904	Miami-Dade	25.586864	-80.49376	Wood	18584-18698 SW 192nd St
2956918	Miami-Dade	25.586871	-80.48989	Wood	18200 SW 192nd St
2956930	Miami-Dade	25.586765	-80.48957	Wood	18200 SW 192nd St
2956996	Miami-Dade	25.586894	-80.48525	Wood	18100 SW 192nd St
2957011	Miami-Dade	25.5869	-80.48439	Wood	18000-18100 SW 192nd St
2957028	Miami-Dade	25.586905	-80.4835	Wood	17954-17998 SW 192nd St
2957043	Miami-Dade	25.586911	-80.48238	Wood	17954-17998 SW 192nd St
2957052	Miami-Dade	25.586924	-80.48007	Wood	17782-17898 SW 192nd St
2957058	Miami-Dade	25.586927	-80.47986	Concrete	17782-17898 SW 192nd St
2957066	Miami-Dade	25.586876	-80.47874	Wood	17700-17780 SW 192nd St
2960006	Broward	26.285814	-80.29285	Wood	12489 NW 44th St
2960159	Miami-Dade	25.77234	-80.20433	Wood	126 SW 6TH AVE, N of (N of LOC 52)

ATT00396



# PUBLIC VERSION

## Final ATT Pole Abandonment List

2960338	Miami-Dade	25.812183	-80.13182	Wood	F/O 3760 CHASE AVE
2973610	Miami-Dade	25.826562	-80.35123	Wood	NW 58TH ST
2973648	Miami-Dade	25.826126	-80.32889	Wood	NW 58TH ST
2991063	Miami-Dade	25.579595	-80.50409	Wood	19401-19479 SW 200th St
2991068	Miami-Dade	25.579597	-80.50484	Wood	19401-19479 SW 200th St
2991723	Broward	26.022142	-80.17153	Wood	R 1305 N 31ST
2999037	Miami-Dade	25.877177	-80.37159	Wood	10648-10672 NW 121st Way
2999141	Miami-Dade	25.884307	-80.38272	Concrete	11381 NW 122nd St
2999146	Miami-Dade	25.884298	-80.38494	Concrete	NW 115th Ave
3027100	Broward	26.024624	-80.35948	Concrete	1700 NW 160th Ave
3027209	Broward	26.016091	-80.35716	Concrete	400-1198 NW 160th Ave
3028952	Miami-Dade	25.76287	-80.37664	Wood	606 SW 112TH AVE
3039619	Miami-Dade	25.840154	-80.20224	Wood	
3042289	Broward	25.974842	-80.14713	Wood	101-119 SE 10th St
3042384	Broward	25.974906	-80.14448	Wood	301-401 SE 10th St
3042385	Broward	25.974907	-80.14407	Wood	401 SE 10th St
3043845	Miami-Dade	25.790115	-80.37101	Wood	1700-1738 NW 108th Ave
3043849	Broward	26.271864	-80.09983	Wood	1661 NE 32nd Pl
3047565	Broward	26.245712	-80.15065	Wood	2135-2241 NW 15th ST
3047578	Broward	26.245699	-80.14986	Wood	2027-2101 NW 15th ST
3047579	Broward	26.245681	-80.14948	Wood	1971-2025 NW 15th St
3047581	Broward	26.2457	-80.14847	Wood	1863-1899 NW 15th ST
3047583	Broward	26.245657	-80.1474	Wood	1500-1550 Dr B J McCormick Ave
3047592	Broward	26.245667	-80.14682	Wood	1502 NW 17th Ave
3047597	Broward	26.245769	-80.14347	Concrete	1541-1581 NW 15th ST
3047599	Broward	26.245738	-80.14594	Concrete	1685-1751 NW 15th ST
3047601	Broward	26.245734	-80.14492	Wood	1639-1683 NW 15th ST
3047603	Broward	26.245757	-80.14399	Wood	1583-1637 NW 15th ST
3047625	Broward	26.245854	-80.14193	Wood	1431-1463 NW 15th ST
3047626	Broward	26.245846	-80.14137	Wood	1400 NW 13th Ave
3057679	Broward	26.147813	-80.26467	Concrete	8551 W Sunrise Blvd
3058030	Broward	26.240015	-80.16585	Wood	936-958 Atlantic Blvd Exd
3058035	Broward	26.239896	-80.16585	Wood	927 NW 31st Ave
3058181	Miami-Dade	25.506173	-80.51957	Wood	20255 SW 280th St
3058190	Miami-Dade	25.505942	-80.51844	Wood	28101-28175 SW 202nd Ave
3058194	Miami-Dade	25.502816	-80.51824	Wood	28401 SW 202nd Ave
3058209	Miami-Dade	25.501522	-80.51813	Wood	28525 SW 202nd Ave
3058234	Miami-Dade	25.499865	-80.51817	Wood	28701 SW 202nd Ave
3058280	Miami-Dade	25.495109	-80.51806	Wood	19960 SW 292nd St
3064686	Broward	25.97048	-80.2954	Concrete	Ronald Reagan Turnpike
3066269	Broward	26.003429	-80.16309	Wood	900-910 S 28th Ave
3077556	Miami-Dade	25.78278	-80.3237	Wood	
3090078	Broward	26.210953	-80.12303	Wood	1500 S Cypress Rd
3090302	Broward	26.227119	-80.10107	Wood	401 23rd Ave
3201567	Miami-Dade	25.691528	-80.167519	Wood	UNK Ridgewood RD
3211150	Broward	26.03747	-80.13927	Wood	205 SE 11th Terrace
3211154	Broward	26.03746	-80.14003	Wood	205 SE 11th Terrace
3269981	Miami-Dade	25.830692	-80.3169	Wood	R/O 6323 NW 74 AVE
3269995	Miami-Dade	25.830653	-80.31532	Wood	R/O 6326 NW 74 AVE
3269996	Miami-Dade	25.830788	-80.31603	Wood	R/O 6333 NW 74 AVE
3316556	Broward	26.066134	-80.17437	Wood	2514-2598 SW 45th St
3316578	Broward	26.066165	-80.17261	Wood	2360 SW 45th St

**ATT00397**



# PUBLIC VERSION

## Final ATT Pole Abandonment List

3415914	Miami-Dade	25.73159	-80.31188	Wood	7236 42ND ST	
3483616	Miami-Dade	25.594282	-80.47625	Concrete	17394-17436 SW 184th St	
3496638	Broward	26.024826	-80.23345	Wood	7241 Taft St.	
3496737	Miami-Dade	25.629621	-80.36536	Wood	R/O 15000 SW 105th Ct	
3611000	Broward	26.066178	-80.17224	Wood	2340 SW 45th St	
3667850	Broward	26.288568	-80.16574	Wood	3140 Wiles Rd	
3667856	Broward	26.288652	-80.16444	Wood	2700 Wiles Rd	
479601	Palm Beach	-80.10783	26.804163	Wood	4604 SQUARE LAKE DR	
481111	Palm Beach	-80.06034	26.740586	Wood	821 29TH ST	
483158	Palm Beach	-80.06107	26.672296	Wood	S Lake Ave and Briggs St.	
483159	Palm Beach	-80.06072	26.669709	Wood		0
489818	Palm Beach	-80.05518	26.72993	Wood		0
493044	Palm Beach	-80.0549	26.734079	Wood		0
493045	Palm Beach	-80.05492	26.73358	Wood		0
521737	Palm Beach	-80.099998	26.80179471	Wood	8342 SUNSET DR	
523380	Brevard	-80.864509	28.644884	Wood	R/O 1724 ROBINHOOD AVE	
534692	Brevard	-80.62116	28.06418	Wood	c/o University Blvd & Babcock St	
551179	Palm Beach	-80.066921	26.677248	Wood	UNK MERRILL AVE	
557513	Palm Beach	-80.09891	26.93083	Wood	314 3RD ST	
559556	Palm Beach	-80.20807	26.916522	Wood	162ND PL N	
564175	Volusia	-81.07657	29.258603	Wood		0
564272	Palm Beach	-80.31946	26.765019	Wood	MANDARIN BLVD	
564564	Palm Beach	-80.07696	26.78153	Wood	1329 W 23RD ST	
565457	Palm Beach	-80.05668	26.733363	Wood	F/O 545 21TH ST	
565970	Palm Beach	-80.04083	26.725065	Wood	284 BRADLEY PL	
570032	Palm Beach	-80.07172	26.856447	Wood	2225 CARIB CIR	
570035	Palm Beach	-80.07137	26.865038	Wood	12830 PROSPERITY FARMS RD	
570053	Palm Beach	-80.07183	26.851002	Wood	11885 PROSPERITY FARMS RD	
576990	Brevard	-80.56996	28.08253	Wood	R/O 330 ORLANDO BLVD	
578455	Palm Beach	-80.111239	26.679136	Wood	106 N MILITARY TRL	
584048	Palm Beach	-80.06734	26.77562	Wood	A/F 971	
587087	Palm Beach	-80.09521	26.87665	Wood	N/O HOOD RD ALT A1A	
587573	Palm Beach	-80.25524	26.8979	Wood	8TH PL N/O 1PL 14370 CALOOSA BLVD	
592754	Palm Beach	-80.10887	26.708345	Wood	R/O 2170 MILITARY TRAIL	
594503	Volusia	-81.12026	29.143545	Wood	3500 HWY 92 W	
604173	Volusia	-81.03677	29.272333	Wood	R/O 74 CARDINAL DR	
606076	Columbia	-82.649	30.185462	Wood	824 SW POPLAR LN	
606085	Columbia	-82.65377	30.17325	Wood	R/O 1089 FAIRFAX CT	
607414	Columbia	-82.63638	30.194153	Wood	INT LEON ST HERNANDO ST	
607975	Palm Beach	-80.667152	26.681025	Wood	551 SE 1 ST	
608048	Palm Beach	-80.662064	26.683161	Wood	525 DR MARTIN LUTHER KING BLV	
609656	Palm Beach	-80.06025	26.497148	Wood	803 Chukker Rd	
611993	Palm Beach	-80.10305	26.69767	Wood	2028 EAGLE DR	
612003	Palm Beach	-80.101967	26.696142	Wood	825 ELM RD	
612828	St. Lucie	-80.255524	27.197518	Wood	UNK SE OCEAQN BLV & SW AKRON	
612833	St. Lucie	-80.253535	27.197494	Wood	UNK SE OCEAN BLV & SW CAMDEN	
629515	Brevard	-80.77774	28.499605	Wood	124 River Park Blvd	
681107	Palm Beach	-80.05226	26.68493	Wood	230 ARGYLE RD	
681490	Columbia	-82.63025	30.177092	Wood	520 S. E EVERGREEN DR	
691888	Brevard	-80.82653	28.614707	Wood	1960 GARDEN ST	
693398	Volusia	-81.03151	29.273415	Wood	720 A1A	
702995	Flagler	-81.221947	29.487002	Wood	29 Eagle Harbor Trl	

**ATT00398**



# PUBLIC VERSION

## Final ATT Pole Abandonment List

705770	St. Lucie	-80.30715	27.306675	Wood	1415 VILLAGE GREEN DR
705969	Brevard	-80.71388	28.324753	Wood	24 LIME AVE
710507	Indian River	-80.40167	27.769325	Wood	A1A & ORCHID ISLAND DR
710840	Palm Beach	-80.27261	26.68226	Wood	Southern Blvd
720298	Columbia	-82.62961	30.182135	Wood	555 PENNSYLVANIA ST
725279	Brevard	-80.63357	28.121653	Wood	NOBLE ST & SARNO RD
729881	Flagler	-81.27095	29.467818	Wood	809 5TH AVE
743763	Palm Beach	-80.08357	26.958877	Wood	SEAVIEW ROAD
749879	Palm Beach	-80.08371	26.66568	Wood	2723 NEW YORK ST
753323	Volusia	-81.028355	29.260742	Wood	UNK N. OLEANDER AVE.
753559	Brevard	-80.73961	28.355255	Wood	724 STONE ST
753562	Brevard	-80.73701	28.355217	Wood	607 KING ST
754783	Brevard	-80.67648	28.08835	Wood	578 ORANGE GROVE RD
765151	Flagler	-81.20775	29.584302	Wood	PALM HARBOR PKWY/CIMMARON
765180	Palm Beach	-80.05861	26.680472	Wood	AVENIDA ALEGRA & GA AVE
774721	Palm Beach	-80.05677	26.655467	Wood	415 FOREST HILL BLVD
778537	Indian River	-80.41235	27.600778	Wood	2534 2nd ST SW
790059	Columbia	-82.64262	30.218268	Wood	F/O NW QUINTEN ST
790421	Palm Beach	-80.10567	26.956658	Wood	19038 POINT DR
791930	Volusia	-81.03004	29.230092	Wood	141 2ND ST
801696	Putnam	-81.65382	29.646725	Wood	208 HUSSON AVE
802533	Seminole	-81.10066	28.756448	Wood	975 MEADE RD
802589	Seminole	-81.1084	28.736382	Wood	CEMETERY RD
802630	Seminole	-81.09158	28.82046	Wood	3875 E OSCEOLA RD
805183	Palm Beach	-80.112144	26.673171	Wood	300 S MILITARY TRL
806761	Putnam	-81.64788	29.654457	Wood	605 N 19TH ST
808398	Brevard	-80.81448	28.522211	Concrete	GRISSOM P & COLUMBIA BLVD
808400	Brevard	-80.8146	28.520959	Concrete	GRISSOM P & COLUMBIA BLVD
808401	Brevard	-80.8146	28.520434	Concrete	GRISSOM P & COLUMBIA BLVD
810018	Palm Beach	-80.0998	26.955212	Wood	304 RIVERSIDE DR
810253	Palm Beach	-80.11694	26.67364	Wood	SPRINGFIELD DR & GUN CLUB
810261	Palm Beach	-80.11396	26.676843	Wood	4616 CANAL DR
810263	Palm Beach	-80.12212	26.677048	Wood	5160 CANAL DR
810412	Putnam	-81.65764	29.625345	Wood	220 WESTOVER DR
810653	Palm Beach	-80.09695	26.938043	Wood	230 JUNO ST
814224	St. Lucie	-80.41	27.557223	Wood	8405 NORTH BLVD
818580	Brevard	-80.70226	28.377695	Wood	1195 N COURTENAY PKWY
826315	Palm Beach	-80.10972	26.666297	Wood	730 SATURN AVE
841791	Palm Beach	-80.13834	26.940838	Wood	676 4TH ST
841801	Palm Beach	-80.13946	26.940875	Wood	6839 4TH ST
841896	Palm Beach	-80.14213	26.948258	Wood	18458 LIMESTONE CRK DR
856410	Brevard	-80.85573	28.687027	Wood	3210 N US HWY 1
873948	Putnam	-81.63425	29.653143	Wood	616 N 7TH ST
880125	Brevard	-80.744397	28.353109	Wood	c/o S Varr Ave & Jackson St
887370	Seminole	-81.14332	28.648492	Wood	UNK CR419 & OLD CHULUOTA RD
892295	Palm Beach	-80.68591	26.687153	Wood	201 N ROYAL PALM DR
914266	St. Lucie	-80.30555	27.322975	Wood	152 MEDITERRANEAN BLVD
914268	St. Lucie	-80.3048	27.322968	Wood	162 MEDITERRANEAN BLVD
914269	St. Lucie	-80.30402	27.322965	Wood	172 MEDITERRANEAN BLVD
916877	St. Lucie	-80.33325	27.323775	Wood	RIVER PARK MARINA/PRIMA
917525	St. Lucie	-80.29822	27.335263	Wood	7100 GULLOTTI PLACE
920251	Brevard	-80.726653	28.355018	Concrete	r/o 440 BREVARD CT

**ATT00399**



# PUBLIC VERSION

## Final ATT Pole Abandonment List

920253	Brevard	-80.72677	28.355535	Concrete	r/o 410 BREVARD CT	
920260	Brevard	-80.7362712	28.3548465	Wood	495 Stone St	
920323	Brevard	-80.7398722	28.3575775	Wood	815 PEACHTREE ST	
933658	Seminole	-81.129996	28.635922	Wood	UNK CR419	
952968	Putnam	-81.63978	29.644344	Wood	419 S 10 ST	
964484	Brevard	-80.84527	28.66536	Wood	SR 46 AND US 1	
964556	Brevard	-80.84256	28.67091	Wood	2640 MYRTLE AV	
976876	Brevard	-80.83532	28.636123	Wood	1435 OLD DIXIE HWY	
981729	Brevard	-80.6348	28.071415	Wood	Edgewood Dr & Lee Ave	
1003157	Putnam	-81.61121	29.686432	Wood	171 PINE TREE RD	
1003329	Putnam	-81.60661	29.64193	Wood	136 WALTON RD	
1003341	Putnam	-81.61165	29.645397	Wood	117 SUNSET POINT RD	
1007598	St. Lucie	-80.32917	27.308547	Wood	768 FALLON DR	
1015387	Martin	-80.2215	27.23828	Wood	2750 NE INDIAN RIVER DR	
1022101	St. Lucie	-80.31617	27.320723	Wood	45 MEDITERRANEAN BLVD	
1034154	Brevard	-80.59491	28.163423	Wood	R/O S MARCO WAY 285	
1034322	Brevard	-80.65891	28.092687	Wood	2020 Commerce Dr	
1034799	Palm Beach	-80.66749	26.681618	Wood	524 SE 1 ST	
1034800	Palm Beach	-80.66756	26.681505	Wood	530 SE 1 ST	
1035117	Palm Beach	-80.16447	26.617607	Wood	7475 LAKE WORTH RD	
1036153	Palm Beach	-80.67856	26.68625	Wood		0
1036163	Palm Beach	-80.67751	26.682628	Wood		0
1036165	Palm Beach	-80.67696	26.682605	Wood		0
1036169	Palm Beach	-80.6805	26.683807	Wood		0
1036188	Palm Beach	-80.67383	26.684985	Wood		0
1039420	St. Johns	-81.32746	29.655957	Wood	USE GPS LOCATION	
1040307	Palm Beach	-80.1821	26.660647	Wood		0
1046538	Volusia	-80.97276	29.11294	Wood		0
1047796	St. Lucie	-80.31212	27.312307	Wood		0
1048205	Volusia	-81.075751	29.231356	Wood	UNK UNK	
1048799	St. Lucie	-80.33797	27.35739	Wood		0
1049117	Palm Beach	-80.1156	26.680318	Wood	190 F POST RD	
1049119	Palm Beach	-80.114	26.681447	Wood		0
1049211	Palm Beach	-80.12423	26.682925	Wood		0
1049259	Palm Beach	-80.07988	26.94239	Wood		0
1049300	Palm Beach	-80.05488	26.870958	Wood		0
1049313	Palm Beach	-80.05025	26.870578	Wood		0
1049329	Palm Beach	-80.05443	26.88103	Wood		0
1050037	Putnam	-82.02176	29.593108	Wood	GREER LN	
1050547	Palm Beach	-80.67308	26.682335	Wood		0
1050549	Palm Beach	-80.67113	26.683305	Wood		0
1050698	Palm Beach	-80.68277	26.680123	Wood		0
1051330	Palm Beach	-80.07077	26.749593	Wood		0
1051347	Palm Beach	-80.06982	26.740753	Wood		0
1051349	Palm Beach	-80.0696	26.740102	Concrete		0
1051350	St. Lucie	-80.38707	27.20714	Wood		0
1051353	Palm Beach	-80.06884	26.738625	Concrete		0
1052866	Palm Beach	-80.09176	26.828291	Wood		0
1054622	Palm Beach	-80.0676	26.783795	Concrete	2617 OLD DIXIE HWY	
1054624	Palm Beach	-80.06748	26.783494	Concrete	26TH ST	
1055082	St. Lucie	-80.47323	27.350752	Wood	6099 SHINN Rd	
1055476	Martin	-80.26755	27.16839	Wood	1051 30 ST	

**ATT00400**



# PUBLIC VERSION

## Final ATT Pole Abandonment List

1055890	Indian River	-80.52206	27.745395	Wood		0
1056541	Palm Beach	-80.72038	26.66364	Wood		0
1056881	Palm Beach	-80.71427	26.66389	Wood		0
1057198	Brevard	-80.840328	28.633667	Wood	2905 HOBBS PL	
1057272	Brevard	-80.83586	28.63779	Wood	1525 OLD DIXIE HWY	
1057276	Brevard	-80.83593	28.637965	Wood	1535 OLD DIXIE HWY	
1057852	Palm Beach	-80.07073	26.777674	Wood	AUSTRALIAN AVE	0
1057856	Palm Beach	-80.06777	26.778605	Wood		0
1057861	Palm Beach	-80.06752	26.77556	Wood		0
1058130	Indian River	-80.371	27.580332	Wood		0
1058131	Indian River	-80.36975	27.580318	Wood		0
1058481	Palm Beach	-80.63106	26.861829	Wood		0
1058493	Palm Beach	-80.63305	26.861144	Wood		0
1058494	Palm Beach	-80.6336	26.860425	Wood		0
1058496	Palm Beach	-80.63534	26.857929	Wood		0
1058497	Palm Beach	-80.63578	26.857323	Wood		0
1058498	Palm Beach	-80.6362	26.856785	Wood		0
1058506	Palm Beach	-80.63787	26.853227	Wood		0
1058522	Palm Beach	-80.64024	26.849811	Wood		0
1058526	Palm Beach	-80.64083	26.848924	Wood		0
1059359	Putnam	-81.96937	29.615555	Wood	181 MORRIS LAKE DR	
1059362	Putnam	-81.97836	29.599203	Wood	A/F 213 LAKE LYON RD	
1059929	Palm Beach	-80.06248	26.764691	Wood		0
1059931	Palm Beach	-80.06239	26.76536	Wood		0
1059936	Palm Beach	-80.06238	26.76603	Wood	600 3RD ST	
1059943	Palm Beach	-80.06234	26.767316	Wood	600 5TH ST	
1059944	Palm Beach	-80.06231	26.767695	Wood	AVENUE G	
1061582	St. Lucie	-80.30862	27.323	Wood		0
1061707	Martin	-80.27281	27.164163	Wood		0
1069694	Palm Beach	-80.14694	26.63175	Wood		0
1071785	Palm Beach	-80.66728	26.723977	Wood		0
1071787	Palm Beach	-80.6665	26.723997	Wood		0
1071788	Palm Beach	-80.66615	26.723997	Wood		0
1072578	Palm Beach	-80.6668	26.689038	Wood		0
1073918	Brevard	-80.70619	28.389163	Wood	285 Hickory Ave	
1078086	Palm Beach	-80.090985	26.964747	Wood	UNK UNK	
1078088	Palm Beach	-80.091487	26.965882	Concrete	UNK UNK	
1078142	Palm Beach	-80.09519	26.958833	Wood	UNK UNK	
1078150	Palm Beach	-80.09784	26.959362	Wood	UNK UNK	
1078172	Palm Beach	-80.094481	26.959665	Wood	UNK UNK	
1078173	Palm Beach	-80.094675	26.959666	Wood	UNK UNK	
1078178	Palm Beach	-80.09536	26.959703	Wood	UNK UNK	
1078179	Palm Beach	-80.09517	26.959664	Wood	UNK UNK	
1078186	Palm Beach	-80.095185	26.96049	Wood	UNK UNK	
1078189	Palm Beach	-80.095154	26.961178	Wood	UNK UNK	
1078192	Palm Beach	-80.095195	26.961898	Wood	UNK UNK	
1078196	Palm Beach	-80.095212	26.963311	Wood	UNK UNK	
1098706	Volusia	-81.05605	29.164048	Wood		0
1099385	Putnam	-81.99491	29.588701	Wood	ON C.R. 20A ( USE GPS LOCATION)	
1099853	Indian River	-80.53435	27.746142	Wood		0
1099855	Indian River	-80.53742	27.753675	Wood		0
1100272	Palm Beach	-80.056724	26.774065	Wood	UNK UNK	

**ATT00401**



# PUBLIC VERSION

## Final ATT Pole Abandonment List

1100287	Palm Beach	-80.056776	26.773175	Wood	UNK UNK	
1100294	Palm Beach	-80.056817	26.77302	Wood	UNK UNK	
1100527	Palm Beach	-80.0926796	26.82846234	Wood	10350 Riverside Dr	
1100536	Palm Beach	-80.09295	26.828685	Wood	10385 Riverside Dr	
1105021	Volusia	-80.97533	29.11001	Wood		0
1105113	Palm Beach	-80.086045	26.672247	Wood	UNK UNK	
1105387	Palm Beach	-80.067909	26.759828	Wood	UNK UNK	
1105391	Palm Beach	-80.067846	26.76029	Wood	UNK UNK	
1105405	Palm Beach	-80.06613	26.753058	Wood	UNK UNK	
1105408	Palm Beach	-80.065546	26.753054	Concrete	UNK UNK	
1110428	Palm Beach	-80.062204	26.773579	Wood	UNK UNK	
1110429	Palm Beach	-80.061788	26.773569	Wood	UNK UNK	
1110444	Palm Beach	-80.060771	26.773266	Wood	UNK UNK	
1110445	Palm Beach	-80.060162	26.773152	Wood	UNK UNK	
1110569	Palm Beach	-80.056753	26.773704	Wood	UNK UNK	
1110841	Martin	-80.60721	26.986217	Wood		0
1114318	Palm Beach	-80.29355	26.811862	Wood	Northlake Blvd	
1118400	Palm Beach	-80.52149	26.780652	Wood		0
1118402	Palm Beach	-80.52054	26.779947	Wood		0
1118404	Palm Beach	-80.51863	26.778522	Wood		0
1119485	Brevard	-80.65458	28.057983	Concrete	1p w/o Hollywood Blvd on Wingate Blv	
1120067	Brevard	-80.63706	28.068563	Wood	r/o 2623 Dairy Rd	
1120072	Brevard	-80.64076	28.067902	Wood		0
1126028	Palm Beach	-80.07803	26.530663	Wood		0
1127853	Palm Beach	-80.20467	26.632705	Wood		0
1127855	Palm Beach	-80.20472	26.631537	Wood		0
1127987	Palm Beach	-80.13061	26.68026	Wood		0
1128018	Palm Beach	-80.13887	26.691985	Wood		0
1131501	Brevard	-80.86629	28.732657	Wood	c/o US Hwy 1 & Aurantia Rd	
1131515	Brevard	-80.86678	28.711218	Wood	R/O 3900 Grantline Rd	
1131961	Palm Beach	-80.69445	26.795153	Wood		0
1131979	Palm Beach	-80.69359	26.80477	Wood		0
1132005	Palm Beach	-80.66947	26.82055	Wood		0
1132006	Palm Beach	-80.66948	26.821068	Wood		0
1132026	Palm Beach	-80.66236	26.823818	Wood		0
1132036	Palm Beach	-80.66288	26.823813	Wood		0
1133584	Brevard	-80.8671	28.788508	Wood	5p s/o County Line Rd on Dixie Way	
1133618	Brevard	-80.8673	28.73239	Wood	1p w/o US Hwy 1 on Aurantia Rd	
1133940	Palm Beach	-80.16063	26.677113	Wood		0
1133947	Palm Beach	-80.16209	26.677113	Wood		0
1133949	Palm Beach	-80.16364	26.677055	Wood		0
1134011	Palm Beach	-80.12972	26.683462	Wood		0
1134135	Palm Beach	-80.07939	26.673178	Wood		0
1134466	Columbia	-82.50219	30.195303	Wood		0
1134507	Brevard	-80.87444	28.766288	Wood	5995 Palm St	
1135486	Volusia	-80.85738	28.895703	Wood		0
1139306	Brevard	-80.87687	28.76483	Wood	5939 US 1	
1139308	Brevard	-80.87353	28.759597	Wood	5710 Stamford St	
1139313	Brevard	-80.8689	28.742482	Wood	5145 US Hwy 1	
1145734	Brevard	-80.8503	28.702065	Wood	3760 Kirn Ct	
1145748	Brevard	-80.87132	28.713908	Wood	R/O 4060 Fairfax Dr	
1145750	Brevard	-80.87241	28.713737	Wood	R/O 4127 Arlington Ave	

**ATT00402**



# PUBLIC VERSION

## Final ATT Pole Abandonment List

1145759	Brevard	-80.86669	28.712838	Wood	R/O 3900 Grantline Rd	
1145768	Brevard	-80.87331	28.71358	Wood	R/O 4142 Fairfax Dr	
1145774	Brevard	-80.8697	28.709295	Wood	R/O 4105 Cushman Dr	
1146632	Brevard	-80.86899	28.743162	Wood	5145 US Hwy 1	
1146638	Brevard	-80.86309	28.717905	Wood	2p N/O Orlando Ave on US HWY 1	
1146639	Brevard	-80.86071	28.705178	Wood	3861 US HWY 1	
1150324	Brevard	-80.88974	28.641915	Wood	1645 Arch Rd	
1150497	Columbia	-82.60809	30.182773	Wood		0
1158783	Palm Beach	-80.67111	26.68359	Wood		0
1159819	Indian River	-80.46312	27.777837	Wood		0
1159839	Indian River	-80.4623	27.732438	Wood		0
1164476	Brevard	-80.89613	28.714282	Wood	4780 Harrison Rd	
1164480	Palm Beach	-80.80501	26.69088	Wood	40 MUTT THOMAS RD	
1170162	Brevard	-80.87307	28.761608	Wood	5795 Palm St	
1170172	Brevard	-80.87648	28.732438	Wood	4070 Palm Ave	
1170724	Brevard	-80.787793	28.375384	Wood	A/F PINE TREE PL ON COX RD	
1176142	Volusia	-81.06929	29.0094	Wood		0
1178451	St. Johns	-81.32725	29.884893	Wood	A/F 38 SOUTH DIXIE HWY	
1178483	St. Johns	-81.32739	29.886223	Wood	13 SOUTH DIXIE HWY	
1178590	St. Johns	-81.33235	29.889989	Wood	3 S WH ITNEY ST	
1178604	St. Johns	-81.32462	29.88999	Wood	205 S PONCE DE LEONE BLVD	
1179054	Palm Beach	-80.22464	26.604617	Wood		0
1179072	Palm Beach	-80.21931	26.602842	Wood		0
1181539	Volusia	-81.19721	28.850542	Wood		0
1182148	Brevard	-80.67444	28.23336	Wood	A/F 6450 US HWY 1	
1182484	Palm Beach	-80.06973	26.771075	Wood		0
1182486	Palm Beach	-80.07053	26.771111	Wood	1144 W 10th St	
1186744	Brevard	-80.7883	28.38823	Wood		0
1186753	Brevard	-80.79309	28.3882	Wood		0
1192843	Flagler	-81.224122	29.559097	Wood	UNK UNK	
1192883	Flagler	-81.226805	29.556603	Wood	UNK UNK	
1195554	Palm Beach	-80.67014	26.689142	Wood		0
1196014	Volusia	-81.07424	29.359653	Wood		0
1196064	Volusia	-81.06723	29.340122	Wood		0
1196251	Volusia	-81.07148	29.352858	Wood		0
1196596	Volusia	-81.07286	29.24778	Wood		0
1196756	Volusia	-81.06992	29.249042	Wood		0
1196949	Volusia	-81.06573	29.242915	Wood		0
1199137	Palm Beach	-80.5493	26.801673	Wood		0
1202302	St. Lucie	-80.46238	27.455413	Wood	601 DUSK WAY	
1203914	Brevard	-80.80566	28.357552	Wood	5150 LAKE POINSETT RD.	
1206173	Palm Beach	-80.05915	26.520421	Wood	5E 4th ST	
1219225	Palm Beach	-80.65867	26.824812	Wood	156 N FLAME AVE	
1219230	Palm Beach	-80.65635	26.829297	Wood	1020 E MAIN ST	
1219244	Palm Beach	-80.62834	26.86323	Wood	36920 2ND ST	
1219249	Palm Beach	-80.62933	26.866	Wood	12790 STATE HWY 441	
1221292	Brevard	-80.63544	28.092529	Wood	NASA BLVD	
1221492	Volusia	-80.9294	28.98428	Wood	129 W Park Ave	
1221577	Volusia	-80.91623	28.988471	Wood	520 W Park Ave	
1221705	Volusia	-80.91455	28.983795	Wood	413 Mango Tree Dr	
1223127	Putnam	-81.64217	29.651416	Wood	MADISON ST	
1223187	Putnam	-81.63047	29.648823	Wood	MAIN ST	

**ATT00403**



# PUBLIC VERSION

## Final ATT Pole Abandonment List

1229568	Palm Beach	-80.51771	26.777777	Wood	12192 US 98
1261543	Palm Beach	-80.040334	26.56944	Concrete	1140 S OCEAN BLVD
1261544	Palm Beach	-80.040072	26.571343	Concrete	1040 S OCEAN BLVD
1261545	Palm Beach	-80.039481	26.576639	Concrete	840 S OCEAN BLVD
1272894	Volusia	-81.07884	29.256515	Wood	1915 WOODCREST DR
1277703	Brevard	-80.86739	28.716443	Wood	R/O 3915 STERLING AVE
1277739	Brevard	-80.62265	27.978128	Wood	6786 BABCOCK ST
1278081	St. Lucie	-80.46451	27.438395	Wood	1216 PULITZER RD
1278104	Brevard	-80.6523	28.130533	Wood	1445 LIME DR
1278493	Volusia	-80.99455	29.11074	Wood	1219 VAGABOND DR
1290223	Brevard	-80.67099	28.035245	Wood	152 DONNA RD
1290401	Brevard	-80.67396	28.141867	Wood	3050 VENTURE LN
1290706	Brevard	-80.6838	28.121838	Wood	3379 SARNO RD
1290733	Volusia	-81.07547	29.244095	Wood	1552 CULVERHOUSE DR
1293666	Palm Beach	-80.13058	26.681058	Wood	5639 GUAVA AVE
1295899	Volusia	-80.90922	28.969362	Wood	1803 ORANGE TREE DR
1295953	Volusia	-80.91653	28.965411	Wood	1824 WILLOW OAK DR
1300370	Indian River	-80.40602	27.577213	Wood	1446 20TH CT
1300372	Indian River	-80.40601	27.576676	Wood	1466 20TH CT
1300375	Indian River	-80.40606	27.578783	Wood	1350 20TH CT
1300376	Indian River	-80.40607	27.579197	Wood	1320 20TH CT
1300380	Indian River	-80.40605	27.580584	Wood	1265 19TH AVE SW
1300667	St. Lucie	-80.526	27.462617	Wood	SCHUMAN RD & CASALINO RD
1307971	St. Lucie	-80.36366	27.315142	Wood	534 SW VIOLET AV
1310798	Volusia	-81.03088	29.134851	Wood	5 CLYDE MORRIS BLVD
1315983	Volusia	-81.08945	29.388547	Wood	HIGHBRIDGE RD & JOHN ANDE
1315998	Volusia	-81.08777	29.383707	Wood	3666 JOHN ANDERSON DR
1317687	Brevard	-80.85307	28.665756	Wood	3p n/o W Main St on Mimssub Rd
1320307	Brevard	-80.68961	28.134869	Wood	a/f Anson Rd & AURORA RD
1320357	Brevard	-80.70457	28.133176	Wood	1640 HARLOCK RD
1320359	Brevard	-80.70446	28.134041	Wood	1670 HARLOCK RD
1320360	Brevard	-80.70448	28.134618	Wood	1725 HARLOCK RD
1320373	Brevard	-80.70467	28.138717	Wood	1960 HARLOCK RD
1320468	Brevard	-80.70387	28.165896	Wood	3635 HARLOCK RD
1320475	Brevard	-80.70387	28.168492	Wood	HARLOCK RD & THOMAS PL
1321764	Palm Beach	-80.07983	26.812365	Wood	9281 Old Dixie Hwy
1321767	Palm Beach	-80.07951	26.811198	Wood	2861 Croton Ln
1321873	Palm Beach	-80.07679	26.805394	Wood	1375 Old Dixie Hwy
1323890	Brevard	-80.60455	28.387543	Wood	R/O 121 Monroe AVE.
1327780	Palm Beach	-80.682518	26.696718	Wood	1500 NW AVENUE L
1327797	Palm Beach	-80.67749	26.696721	Wood	NW AVENUE L
1330823	St. Lucie	-80.3894	27.521493	Wood	6436 INDRIO RD
1331859	Brevard	-80.86038	28.629751	Wood	1065 N CARPENTER RD
1331869	Brevard	-80.86031	28.626716	Wood	885 N CARPENTER RD
1331872	Brevard	-80.86034	28.626131	Wood	825 N CARPENTER RD
1331910	Brevard	-80.865	28.64717	Wood	1825 N CARPENTER RD
1333991	St. Lucie	-80.39808	27.511802	Wood	3904 KINGS HWY
1337933	Palm Beach	-80.24693	26.696658	Wood	13TH PL
1343103	Putnam	-81.67005	29.656195	Wood	2 POLES S OF 510 N SR 19
1343696	St. Johns	-81.57765	29.97619	Wood	6429 JACK WRIGHT ISLAND RD
1344242	Volusia	-81.0743	29.352703	Wood	43 BRIGGS DR
1345324	Palm Beach	-80.09443	26.940922	Wood	

0

**ATT00404**



# PUBLIC VERSION

## Final ATT Pole Abandonment List

1345346	Palm Beach	-80.09449	26.93924	Wood	0
1345347	Palm Beach	-80.09445	26.938849	Wood	0
1345352	Palm Beach	-80.09451	26.937658	Wood	0
1345354	Palm Beach	-80.09455	26.937214	Wood	0
1345357	Palm Beach	-80.09454	26.93693	Wood	0
1345358	Palm Beach	-80.09455	26.936353	Wood	0
1345359	Palm Beach	-80.09454	26.936285	Wood	0
1345373	Palm Beach	-80.10106	26.940963	Wood	0
1345451	Palm Beach	-80.09331	26.952922	Wood	
1345462	Palm Beach	-80.09324	26.954128	Wood	KINGSLEY RD
1346363	Palm Beach	-80.1069	26.94075	Wood	KINGSLEY RD
1346366	Palm Beach	-80.10614	26.940715	Wood	721 NORTHVIEW DR
1346368	Palm Beach	-80.10569	26.940717	Wood	709 NORTHVIEW DR
1346369	Palm Beach	-80.10514	26.940648	Wood	701 NORTHVIEW DR
1346379	Palm Beach	-80.10755	26.937966	Wood	4719 NORTHVIEW DR
1346386	Palm Beach	-80.10399	26.93784	Wood	403 DALY DR
1346676	Palm Beach	-80.09464	26.942346	Wood	402 PHILADELPHIA DR
1346686	Palm Beach	-80.09456	26.944696	Wood	TOWN HALL AVE
1346688	Palm Beach	-80.09359	26.944005	Wood	KILLANE DR & LOXAHATCHEE
1348427	Brevard	-80.60881	28.350622	Concrete	PARK ST & LANDS END WAY
1353796	Putnam	-81.57303	29.600832	Wood	3435 N ATLANTIC AVE
1355515	Volusia	-81.06968	29.343288	Wood	206 FERN ST
1356749	Brevard	-80.75962	28.090322	Wood	48 OCEAN CREST DR
1356780	Brevard	-80.81228	28.091887	Wood	US HWY 192
1356798	Brevard	-80.81032	28.079337	Wood	US HWY 192
1356933	Volusia	-80.902735	28.982892	Wood	8055 US HWY 192
1357818	Putnam	-81.58164	29.59975	Wood	103 LOUISA DR
1358457	Columbia	-82.79023	30.202583	Wood	114 KYTE RD
1359061	Indian River	-80.41076	27.619455	Wood	9892 HWY 90
1359070	Indian River	-80.41624	27.609435	Wood	955 24TH AV
1360942	Palm Beach	-80.24803	26.696655	Wood	425 28TH AV
1360982	Indian River	-80.40283	27.61814	Wood	12813 13 ST
1360983	Indian River	-80.40279	27.617702	Wood	916 18TH AV
1360985	Indian River	-80.40415	27.622553	Wood	866 18TH AV
1360986	Indian River	-80.40367	27.622565	Wood	1691 11TH PL
1360987	Indian River	-80.4031	27.622537	Wood	1671 11TH PL
1360993	Indian River	-80.40583	27.62211	Wood	1651 11TH PL
1360994	Indian River	-80.40696	27.623635	Wood	20TH AV & 11TH ST
1361004	Indian River	-80.40783	27.620825	Wood	2036 12TH ST
1364071	Brevard	-80.69533	28.128835	Wood	1026 22ND AV
1365057	Indian River	-80.48964	27.638062	Wood	4301 PINE WOOD DR
1366771	St. Johns	-81.28727	29.665042	Wood	1965 79TH AV
1367439	Flagler	-81.19043	29.419393	Wood	10010 US 1
1369286	Volusia	-81.12897	29.254288	Wood	315 CR 330
1369301	Palm Beach	-80.06239	26.861398	Wood	N TYMBER CREEK RD
1369322	Flagler	-81.30613	29.502917	Wood	1912 ARDLEY RD
1374413	Putnam	-81.66262	29.653731	Wood	2795 CR 13
1374417	Putnam	-81.66239	29.652589	Wood	N PALM AVE
1374427	Putnam	-81.6627	29.652577	Wood	C/O N PALM AVE & BILL DING AVE
1374485	Putnam	-81.66854	29.648419	Wood	C/O N PALM AVE & WEAVER RD
1376860	Brevard	-80.69143	28.06032	Wood	ST JOHNS AVE
1389826	Palm Beach	-80.08059	26.450735	Wood	2931 CAVEL ST
					646 SW 7TH ST

ATT00405



**PUBLIC VERSION**  
Final ATT Pole Abandonment List

1390423	Indian River	-80.47982	27.625855	Wood	74 AV
1390495	Brevard	-80.81564	28.564833	Wood	1205 THOREAU ST
1392941	Indian River	-80.42111	27.624025	Wood	3436 12TH ST
1392943	Indian River	-80.42307	27.624452	Wood	1236 37TH AV
1392956	Indian River	-80.41406	27.614075	Wood	665 27TH AV
1392957	Indian River	-80.41542	27.612648	Wood	2795 6TH ST
1392963	Indian River	-80.43663	27.62091	Wood	4910 10TH ST
1392967	Indian River	-80.43803	27.620353	Wood	4950 10TH ST
1392970	Indian River	-80.43762	27.623373	Wood	4925 12TH ST
1392975	Indian River	-80.41544	27.609977	Wood	456 27TH DR
1392978	Indian River	-80.41536	27.612072	Wood	2795 6TH ST
1393199	Palm Beach	-80.32198	26.747057	Wood	17578 46 PL N
1393405	Brevard	-80.81302	28.564808	Wood	r/o 930 Rozen Ave
1397598	Volusia	-81.12777	29.266853	Wood	1929 LINVILLE RD
1397603	Volusia	-81.12719	29.268342	Wood	1906 HENDERSON RD
1397607	Volusia	-81.12735	29.270908	Wood	1905 DIMMERS RD
1398431	Brevard	-80.68409	28.074268	Wood	2230 WILCOX ST
1398458	Brevard	-80.67549	28.065338	Wood	721 LA VETA DR
1401450	Brevard	-80.74774	28.08284	Wood	SR 192
1403082	St. Johns	-81.25737	29.779497	Wood	6225 OCEAN SHORE BLVD
1410773	Brevard	-80.61042	28.302534	Wood	885 S BREVARD AVE
1421174	Palm Beach	-80.14732	26.681	Wood	6513 WALLIS RD
1422461	Putnam	-81.52413	29.624938	Wood	703 YELVINGTON RD.
1425459	Palm Beach	-80.06286	26.543595	Wood	260 NE 16 CT
1425808	Martin	-80.13911	27.04643	Wood	8536 MAY TERR
1425809	Martin	-80.1397	27.046435	Wood	8516 MAY TERR
1425810	Martin	-80.14098	27.046435	Wood	8416 MAY TERR
1425814	Martin	-80.14042	27.045222	Wood	8432 SE DUNCAN ST
1425822	Martin	-80.13913	27.045232	Wood	8552 SE DUNCAN ST
1425828	Martin	-80.12826	27.044755	Wood	12754 SE HOBE HILLS DR
1425835	Martin	-80.14938	27.037953	Wood	13608 SE FLORA AV
1426872	Palm Beach	-80.73223	26.680271	Wood	NW 2ND ST
1426873	Palm Beach	-80.71819	26.667783	Wood	NW 2ND ST
1428110	Volusia	-81.12968	29.273973	Wood	Airport Rd
1430705	Brevard	-80.71685	28.147819	Wood	2630 CLYDESDALE BLVD
1433185	Brevard	-80.80892	28.559463	Wood	705 CLEVELAND ST
1433565	Brevard	-80.80575	28.563758	Wood	4270 OSCEOLA RD
1434799	Brevard	-80.84564	28.557205	Wood	CALLE CORTO
1435068	Brevard	-80.83576	28.5634	Wood	2645 DRIFTWOOD DR
1435078	Brevard	-80.83876	28.5636	Wood	4290 GROVEWOOD LN
1435145	Brevard	-80.83968	28.566897	Wood	2930 MULBERRY DR
1435157	Brevard	-80.8268	28.554687	Wood	4835 WORTH AV
1435168	Brevard	-80.83073	28.554073	Wood	4840 WALTON AV
1437475	Palm Beach	-80.05754	26.53477	Wood	ST HWY 5
1437477	Palm Beach	-80.05734	26.534775	Wood	ST HWY 5
1437708	Brevard	-80.82644	28.554342	Wood	4855 WORTH AV
1437718	Brevard	-80.83075	28.55447	Wood	4820 WALTON AVE
1438364	Brevard	-80.80681	28.563312	Wood	r/o 4290 ALPINE LN
1438370	Brevard	-80.80784	28.561068	Wood	4445 ABBOT AV
1438371	Brevard	-80.80778	28.561883	Wood	4395 ABBOT AV
1438376	Brevard	-80.80457	28.558848	Wood	350 WILLOW ST
1438377	Brevard	-80.8051	28.559538	Wood	4480 ELLIS CIR



**PUBLIC VERSION**  
Final ATT Pole Abandonment List

1438388	Brevard	-80.80122	28.578482	Wood	130 SEMINOLE AV
1438396	Brevard	-80.80084	28.576925	Wood	123 BERMUDA ST
1438632	Brevard	-80.80186	28.58417	Wood	2700 US1
1439577	Indian River	-80.40184	27.592651	Wood	20TH AVE SW
1439584	Indian River	-80.40184	27.591444	Wood	20TH AVE SW
1439605	Indian River	-80.40604	27.594898	Wood	2175 21ST CT SW
1439609	Indian River	-80.40604	27.595438	Wood	440 21ST CT SW
1439613	Indian River	-80.40603	27.595999	Wood	420 21ST CT SW
1439614	Indian River	-80.40603	27.59655	Wood	380 21ST CT SW
1439616	Indian River	-80.40603	27.5971	Wood	350 21ST CT SW
1439618	Indian River	-80.40602	27.597643	Wood	330 21ST CT SW
1439718	Brevard	-80.70069	28.179122	Wood	4406 TURTLE MOUND RD
1439722	Brevard	-80.70089	28.168668	Wood	4344 COUNTRY RD
1439724	Brevard	-80.70174	28.169722	Wood	4344 COUNTRY RD
1439769	Brevard	-80.69939	28.13199	Wood	1560 JOHN RODES BLV
1441299	Palm Beach	-80.14457	26.695945	Wood	1221 FERNLEA DR
1441302	Palm Beach	-80.14457	26.695054	Wood	1191 FERNLEA DR
1441405	Brevard	-80.80398	28.587635	Wood	145 JACKSON ST
1441575	Martin	-80.13706	27.045193	Wood	8682 SE DUNCAN ST
1442669	Volusia	-81.12934	29.271285	Wood	267 North Tymber Creek Road
1442684	Volusia	-81.12931	29.270498	Wood	251 North Tymber Creek Road
1444111	Martin	-80.12858	27.044722	Wood	12754 SE HOBE HILLS DR
1451539	Brevard	-80.69347	27.919433	Wood	a/f Kimberly Rd & MADDEN AVE
1453076	Brevard	-80.80216	28.572475	Wood	261 CORONADO BLVD
1453083	Brevard	-80.8089	28.584113	Wood	r/o 640 SUNRISE DR
1454775	Palm Beach	-80.06684	26.545935	Wood	1800 N SEACREST BLVD
1455354	Volusia	-81.06484	29.23179	Wood	1295 10TH ST
1457865	Palm Beach	-80.05688	26.720982	Wood	603 8TH ST
1457866	Palm Beach	-80.0569	26.721147	Wood	915 N ROSEMARY AVE
1457869	Palm Beach	-80.05686	26.72165	Wood	1001 N ROSEMARY AVE
1457870	Palm Beach	-80.05685	26.722072	Wood	1007 N ROSEMARY AVE
1457874	Palm Beach	-80.05682	26.722845	Wood	1117 N ROSEMARY AVE
1458420	St. Lucie	-80.35779	27.308062	Wood	382 SW LAKEHURST DR
1458441	St. Lucie	-80.3545	27.308069	Wood	272 SW LAKEHURST DR
1458484	St. Lucie	-80.35012	27.311717	Wood	780 SW AIROSO BLVD
1460369	Brevard	-80.69394	28.27067	Wood	5050 KORBIN AVE
1460508	Martin	-80.12957	27.063932	Wood	11305 SE GOMEZ AVE
1460510	Martin	-80.1295	27.063744	Wood	11555 SE GOMEZ AVE
1460512	Martin	-80.12942	27.063568	Wood	11550 SE GOMEZ AVE
1460521	Martin	-80.12973	27.064237	Wood	11305 SE GOMEZ AVE
1460553	Martin	-80.13178	27.068984	Wood	9104 SE KINGSLEY ST
1460555	Martin	-80.132	27.069486	Wood	9197 SE MYSTIC COVE TER
1460558	Martin	-80.13204	27.06958	Wood	9197 SE MYSTIC COVE TER
1460561	Martin	-80.13213	27.069778	Wood	9185 SE MYSTIC COVE TER
1460563	Martin	-80.13229	27.07015	Wood	9173 SE MYSTIC COVE TER
1460565	Martin	-80.13235	27.070276	Wood	9161 SE MYSTIC COVE TER
1460566	Martin	-80.13256	27.070777	Wood	9020 SE YACHT CLUB CIR
1460583	Martin	-80.1346	27.075464	Wood	10350 SE JUPITER NARROWS DR
1460593	Martin	-80.13499	27.076382	Wood	10390 SE JUPITER NARROWS DR
1460609	Martin	-80.13642	27.07967	Wood	10050 SE OSPREY POINTE DR
1460610	Martin	-80.13654	27.07996	Wood	10050 SE OSPREY POINTE DR
1461062	Brevard	-80.80169	28.572545	Wood	249 CORONADO BLVD

**ATT00407**



# PUBLIC VERSION

## Final ATT Pole Abandonment List

1461067	Brevard	-80.80025	28.572427	Wood	208 PINEDO DR
1461088	St. Johns	-81.25826	29.77931	Wood	6231 COSTANERO RD.
1461119	St. Johns	-81.25541	29.77498	Wood	6400 BROWARD ST.
1464067	Putnam	-81.5969	29.47185	Wood	147 MARLIN RD
1464108	Putnam	-81.60293	29.469918	Wood	188 MARLIN RD
1464110	Putnam	-81.60376	29.469915	Wood	206 MARLIN RD
1464120	Putnam	-81.60618	29.469855	Wood	219 MARLIN RD
1464124	Putnam	-81.60742	29.4698	Wood	228 MARLIN RD
1465303	Brevard	-80.81743	28.564832	Wood	1360 THOREAU ST
1470701	St. Lucie	-80.37789	27.369012	Wood	5255 NW MILNER DR
1470702	St. Lucie	-80.37738	27.36863	Wood	5237 NW MILNER DR
1471649	Putnam	-81.578	29.60238	Wood	CENTRAL AVE
1472905	Brevard	-80.68181	27.941017	Wood	416 OSMOSIS DR
1473256	Brevard	-80.68264	27.931143	Wood	438 FELTON ST
1473346	Brevard	-80.6879	27.928548	Wood	a/f 2766 FLEMING AVE
1474862	Flagler	-81.27079	29.481835	Wood	CR 13
1474935	St. Lucie	-80.37565	27.318168	Wood	
1474940	St. Lucie	-80.37638	27.318085	Wood	ST LUCIE BLV
1477667	St. Johns	-81.31415	29.78798	Wood	R/O 221 DEPORTIVO DR.
1477668	St. Johns	-81.31412	29.78729	Wood	R/O 237 DEPORTIVO DR.
1484365	Indian River	-80.44613	27.710195	Wood	58TH AVE
1484375	Indian River	-80.44928	27.704651	Wood	61ST ST
1485411	Brevard	-80.68996	28.031777	Wood	282 Emerson Dr
1485769	Brevard	-80.70008	28.082567	Wood	1655 JOHN RODES BLVD
1485786	Brevard	-80.68542	28.070195	Wood	2355 BRANDON AV;
1485789	Brevard	-80.68473	28.069428	Wood	2425 GREEN ST
1485791	Brevard	-80.67356	28.068413	Wood	3100 MILWAUKEE AV
1489478	Indian River	-80.44732	27.612715	Wood	58TH AV
1494351	Putnam	-81.66992	29.478064	Wood	OAK ST
1494417	Putnam	-81.67198	29.482259	Wood	CR 309
1494444	Putnam	-81.67239	29.485998	Wood	CR 309
1495542	St. Lucie	-80.37596	27.523102	Wood	4900 TREE TOP TRL
1495556	St. Lucie	-80.3981	27.512417	Wood	4180 KINGS HWY
1495597	Brevard	-80.77156	28.36663	Wood	STRATFORD DR
1498903	Indian River	-80.44543	27.719168	Wood	69th ST
1500715	Brevard	-80.77137	28.382888	Wood	RANGE RD
1505592	Palm Beach	-80.08274	26.782495	Wood	1695 N 25TH CT
1505755	Brevard	-80.78441	28.091965	Wood	SR 192
1507925	Martin	-80.13798	27.046432	Wood	8636 MAY TERR
1510468	St. Lucie	-80.40779	27.339322	Wood	NW TOPAZ WAY
1510470	St. Lucie	-80.40857	27.339118	Wood	NW TOPAZ WAY
1510774	Brevard	-80.81652	28.566328	Wood	4115 LEJUNE AV
1510776	Brevard	-80.8162	28.564805	Wood	1230 THOREAU ST
1510845	Brevard	-80.77137	28.366628	Wood	RANGE RD
1513080	Indian River	-80.41289	27.615118	Wood	735 26TH AV
1513084	Palm Beach	-80.10042	26.583972	Wood	420 CHEYENNE DR
1523577	Indian River	-80.48354	27.632363	Wood	16TH MANOR
1523579	Indian River	-80.48344	27.633312	Wood	16TH MANOR
1529144	Palm Beach	-80.12585	26.566383	Wood	SW COR HYPOLUXO FARMS RD
1533457	Brevard	-80.75089	28.365755	Wood	WILSON RD AND PALM AV
1534292	Indian River	-80.44673	27.711842	Wood	5810 65TH ST
1534347	Indian River	-80.44868	27.711855	Wood	65TH ST

0

**ATT00408**



# PUBLIC VERSION

## Final ATT Pole Abandonment List

1534348	Indian River	-80.44905	27.711857	Wood	65TH ST	
1534356	Indian River	-80.43493	27.711872	Wood	65TH ST	
1537638	Brevard	-80.76088	28.374928	Wood	1402 R/O COLLEGE AV	
1538064	Palm Beach	-80.1308	26.589933	Wood	Lantana and Cadillac	
1538105	Palm Beach	-80.13068	26.593777	Wood	5644 Cadillac Dr	
1539677	Brevard	-80.77467	28.368327	Wood	902 CANAL DR	
1539682	Brevard	-80.7737	28.368347	Wood	2536 COCONUT DR	
1539687	Brevard	-80.77322	28.368352	Wood	2526 COCOANUT DR	
1540271	Brevard	-80.6418	28.153525	Wood	1325 F/O HIAWATHA ST	
1540279	Brevard	-80.64901	28.169252	Wood	1710 DIXIE WY	
1540504	Seminole	-81.27555	28.794327	Wood	802 R/O WEST 20TH STREET	
1541263	Volusia	-81.08284	29.151067	Wood		0
1541265	Volusia	-81.08251	29.150422	Wood		0
1541267	Volusia	-81.08225	29.150097	Wood		0
1541354	Volusia	-81.07868	29.142653	Wood		0
1555194	Brevard	-80.75824	28.374947	Wood	1790 R/O DIXON BV, FIELD	
1555848	Brevard	-80.64843	28.172152	Wood	300 LIVE OAK LN	
1555856	Brevard	-80.64987	28.172133	Wood	316 LIVE OAK LN	
1555894	Brevard	-80.65568	28.171647	Wood	2017 POST RD	
1562559	St. Lucie	-80.51584	27.264875	Wood	HENNIS AV	
1566566	St. Johns	-81.55656	30.047417	Wood	3703 W COUNTY ROAD 210	
1567382	Volusia	-81.06751	29.042706	Wood	UNK TOMOKA FARMS RD	
1569394	Flagler	-81.3838	29.423562	Wood	755 CR 2006	
1569398	Flagler	-81.3877	29.422358	Wood	977 CR 2006	
1569399	Flagler	-81.36847	29.42343	Wood	160 CR 2006	
1583704	Palm Beach	-80.14755	26.516352	Wood	JOG PALM DR AND JOG RD	
1583929	Martin	-80.11675	26.986892	Wood	10205 COUNTY LINE RD	
1583934	Martin	-80.16369	27.037775	Wood	13697 SE POWERLINE AVE	
1583939	Martin	-80.11696	26.985692	Wood	10205 COUNTY LINE RD	
1583943	Martin	-80.16007	27.036137	Wood	7000 SE 138 ST	
1583949	Martin	-80.16349	27.037763	Wood	13697 SE POWERLINE AVE	
1588574	Indian River	-80.45699	27.741222	Wood	81st St.	
1588651	Indian River	-80.45411	27.741245	Wood	81st St.	
1591488	Palm Beach	-80.14586	26.453948	Wood	W ATLANTIC AVE	
1591489	Palm Beach	-80.14598	26.453962	Wood	W ATLANTIC AVE	
1595826	Indian River	-80.51139	27.766494	Wood	SR 510 200	
1597117	Flagler	-81.20197	29.616108	Wood	3 SEMINOLE AVE	
1597121	Flagler	-81.19279	29.617252	Wood	6 JOHNSON BEACH WAY	
1597734	Brevard	-80.64686	28.171762	Wood	4007 N HIGHWAY 1	
1597738	Brevard	-80.65488	28.18776	Wood	4865 N HIGHWAY 1	
1597741	Brevard	-80.6561	28.189545	Wood	4915 N HIGHWAY 1	
1597768	Brevard	-80.67079	28.224823	Wood	6597 N HIGHWAY 1	
1598562	Palm Beach	-80.11189	26.643788	Wood	2270 S MILITARY TRL	
1598577	Palm Beach	-80.1089	26.642867	Wood	4281 FOREST LN	
1598594	Palm Beach	-80.09314	26.637482	Wood	212 GREENBRIER DR	
1599107	Brevard	-80.58998	27.873368	Wood	1699 MICCO RD	
1601135	Volusia	-81.0374	29.247679	Wood	1100 RIVERSIDE DR	
1611186	Indian River	-80.38661	27.74236	Wood	A1A	
1611191	Indian River	-80.38696	27.74305	Wood	A1A	
1611203	Indian River	-80.38981	27.748537	Wood	A1A	
1611209	Indian River	-80.39038	27.749707	Wood	A1A	
1611211	Indian River	-80.39062	27.750118	Wood	A1A	

**ATT00409**



**PUBLIC VERSION**  
Final ATT Pole Abandonment List

1611212	Indian River	-80.39079	27.750475	Wood	A1A
1611213	Indian River	-80.39099	27.750845	Wood	A1A
1611215	Indian River	-80.39119	27.75123	Wood	A1A
1611224	Indian River	-80.3936	27.755313	Wood	A1A
1612913	Palm Beach	-80.13034	26.932681	Wood	Lost Villas Bush Rd
1612926	Palm Beach	-80.1319	26.932194	Wood	6547 N Chasewood T13
1613019	Palm Beach	-80.13181	26.932618	Wood	Chasewood Plaza
1617550	Indian River	-80.48011	27.631737	Wood	74 AV ON 16 ST
1622063	Indian River	-80.43067	27.675312	Wood	45 ST (1ST POLE W/O 43 CT
1622076	Indian River	-80.4565	27.682642	Wood	6345 49 ST (1ST POLE E/O
1622081	Indian River	-80.41957	27.678722	Wood	3305 A/F 47 ST
1622093	Indian River	-80.42216	27.675673	Wood	4565 36 AV (S/O HOUSE)
1622121	Indian River	-80.4628	27.700715	Wood	5875 66 AV (FRONT YARD)
1625914	Palm Beach	-80.17131	26.351938	Wood	22860 Windsor Wood CT
1626052	Palm Beach	-80.08405	26.653897	Wood	PRAIRIE RD / CHEROKEE CT
1626058	Palm Beach	-80.08728	26.649462	Wood	1880 S CONGRESS AV
1628657	Volusia	-81.06837	29.088192	Wood	TOMOKA FARMS RD.
1629561	Palm Beach	-80.08472	26.633999	Wood	3001 ALICE DR
1629779	Indian River	-80.47755	27.67356	Wood	7275 45 ST
1640769	Palm Beach	-80.14921	26.671675	Wood	406 ELAINE RD
1640809	Indian River	-80.39911	27.764397	Wood	A1A
1640813	Indian River	-80.39948	27.76517	Wood	A1A
1640814	Indian River	-80.39979	27.765813	Wood	A1A
1640817	Indian River	-80.4007	27.767573	Wood	A1A
1640820	Indian River	-80.4012	27.768582	Wood	A1A
1640823	Indian River	-80.40196	27.770082	Wood	A1A
1640860	Indian River	-80.4137	27.792422	Wood	A1A
1642096	St. Lucie	-80.43992	27.445039	Wood	445 Campbell Rd
1642102	St. Lucie	-80.43982	27.446494	Wood	201 Campbell Rd
1644017	Indian River	-80.44555	27.662493	Wood	5745 39 ST
1644044	Flagler	-81.19279	29.590528	Wood	SR AIA
1645381	Indian River	-80.4628	27.699457	Wood	5875 66 AV
1647168	Palm Beach	-80.1156	26.587112	Wood	6091 61ST ST S
1650694	Palm Beach	-80.07094	26.882232	Wood	14011 PARADISE POINT RD
1650695	Palm Beach	-80.07138	26.882275	Wood	14011 PARADISE POINT RD
1650697	Palm Beach	-80.07165	26.88229	Wood	2561 OLD DONALD ROSS RD
1650730	Palm Beach	-80.05992	26.861305	Wood	1768 ARDLEY RD
1652329	St. Johns	-81.53077	29.989223	Wood	1 POLE SE OF LOC 220
1653703	Martin	-80.17289	27.103875	Wood	8240 SE SWEET BAY AV
1654689	Palm Beach	-80.09095	26.544794	Wood	N Congress Av
1654742	Palm Beach	-80.09022	26.550022	Concrete	N Congress Av
1656933	Volusia	-81.19594	28.890325	Wood	2560 India Boulevard
1676368	Brevard	-80.65002	27.987422	Wood	499 ALESIO AVE
1676517	Brevard	-80.66297	27.987295	Wood	3070 JUPITER BLVD
1676543	Brevard	-80.67834	27.98738	Wood	2556 JUPITER BLVD
1676545	Brevard	-80.67924	27.98737	Wood	TREEMONT AVE & JUPITER BL
1676547	Brevard	-80.67983	27.98738	Wood	500 TREEMONT AVE
1676552	Brevard	-80.68165	27.987355	Wood	507 WHITEHALL AVE
1676555	Brevard	-80.68259	27.987348	Wood	502 WHITEHALL AVE
1676559	Brevard	-80.68352	27.987388	Wood	TROY RD & JUPITER BLVD
1676561	Brevard	-80.68394	27.987338	Wood	TROY RD & JUPITER BLVD
1676572	Brevard	-80.68703	27.98731	Wood	2270 JUPITER BLVD

**ATT00410**



# PUBLIC VERSION

## Final ATT Pole Abandonment List

1676577	Brevard	-80.68841	27.98731	Wood	c/o Jupiter Blvd & Garvey Rd
1676578	Brevard	-80.68895	27.98733	Wood	GARVEY RD & JUPITER BLVD
1676579	Brevard	-80.68976	27.987328	Wood	797 BRYANT RD
1676581	Brevard	-80.69021	27.987407	Wood	798 BRYANT RD
1676583	Brevard	-80.69073	27.987578	Wood	598 TOPEKA RD
1676586	Brevard	-80.69116	27.98781	Wood	TOPEKA RD & JUPITER BLVD
1676587	Brevard	-80.69154	27.988077	Wood	2158 JUPITER BLVD
1676590	Brevard	-80.69188	27.988392	Wood	2138 JUPITER BLVD
1676593	Brevard	-80.69234	27.988908	Wood	2118 JUPITER BLVD
1676595	Brevard	-80.69261	27.989253	Wood	2098 JUPITER BLVD
1676596	Brevard	-80.69293	27.989602	Wood	2078 JUPITER BLVD
1676598	Brevard	-80.69379	27.99067	Wood	2018 JUPITER BLVD
1678141	Palm Beach	-80.1156	26.642883	Wood	2364 SUNSET DR
1678145	Palm Beach	-80.13672	26.642982	Wood	2380 SHERWOOD FOREST BLV
1678146	Palm Beach	-80.13671	26.6432	Wood	23680 SHERWOOD FOREST BLV
1678531	Palm Beach	-80.65979	26.813127	Wood	663 E 7TH ST
1678535	Palm Beach	-80.66142	26.813152	Wood	688 S BARFIELD HWY
1678538	Palm Beach	-80.66201	26.812867	Wood	468 E 7TH ST
1678553	Palm Beach	-80.66323	26.812838	Wood	346 E 7TH ST
1678554	Palm Beach	-80.66396	26.812833	Wood	230 E 7TH ST
1678556	Palm Beach	-80.66446	26.812972	Wood	198 E 7TH ST
1678561	Palm Beach	-80.66554	26.813788	Wood	S LAKE AVE & MCCLURE RD
1678562	Palm Beach	-80.66566	26.814048	Wood	S LAKE AVE & MCCLURE RD
1678563	Palm Beach	-80.66573	26.814338	Wood	S LAKE AVE & MCCLURE RD
1678566	Palm Beach	-80.66568	26.814835	Wood	S LAKE AVE & MCCLURE RD
1678582	Palm Beach	-80.66639	26.81294	Wood	707 MCCLURE RD
1678583	Palm Beach	-80.66619	26.813122	Wood	W 7TH ST & MCCLURE RD
1678587	Palm Beach	-80.66613	26.813183	Wood	W 7TH ST & MCCLURE RD
1678589	Palm Beach	-80.66595	26.813343	Wood	W 7TH ST & MCCLURE RD
1678647	Palm Beach	-80.66746	26.81654	Wood	298 W DR MARTIN LUTHER KING
1678653	Palm Beach	-80.66688	26.816527	Wood	230 W DR MARTIN LUTHER KING
1681703	Martin	-80.28532	27.234658	Wood	NW BAY COLONY DR/NW BRITT
1682585	Brevard	-80.62702	27.989652	Wood	COMMUNITY COLLEGE PKWY
1682664	Brevard	-80.63469	27.986608	Wood	SAN FILIPPO DR
1683122	Indian River	-80.46595	27.77688	Wood	SHUMAN DR
1683239	Brevard	-80.76458	28.408097	Wood	620 S. INDUSTRY RD
1683880	St. Lucie	-80.36086	27.463477	Wood	3508 AVE N
1686232	Brevard	-80.74174	28.35814	Wood	923 FERN AV
1689852	Palm Beach	-80.11558	26.643457	Wood	2339 SUNRISE DR
1689877	Palm Beach	-80.11842	26.646028	Wood	2135 E CAROL CIR
1693982	Brevard	-80.60922	28.305835	Wood	701 S ORLANDO
1696486	Palm Beach	-80.13898	26.514852	Wood	El Clair Ranch Road
1696494	Palm Beach	-80.139	26.515528	Wood	El Clair Ranch Road
1702503	Brevard	-80.75553	28.404158	Wood	U.S 1 AND BEAU GESTE RD
1702646	Volusia	-81.05217	29.316552	Wood	1010 OCEAN SHORE BLVD
1702707	Volusia	-81.04919	29.310473	Wood	WEDGEWOOD CIR
1702838	Volusia	-81.04497	29.302273	Wood	421 A1A
1702848	Volusia	-81.0446	29.3016	Wood	402 OCEANSHORE BLVD
1702849	Volusia	-81.04428	29.300885	Wood	A1A #100 S/O NEPTUNE AV
1702951	Volusia	-81.04983	29.299138	Wood	NEPTUNE AV NEC N HALIFAX
1704938	Brevard	-80.68422	27.961097	Wood	FALLS CHURCH ST SW
1705514	Putnam	-81.55755	29.707565	Wood	191 FEDERAL POINT RD.

**ATT00411**



# PUBLIC VERSION

## Final ATT Pole Abandonment List

1706625	Brevard	-80.64864	27.98625	Wood	1964 EMERSON DR SE
1706647	Brevard	-80.64866	27.991238	Wood	1744 EMERSON DR SE
1706669	Brevard	-80.64867	27.994708	Wood	1612 EMERSON DR SE
1706692	Brevard	-80.64868	27.99913	Wood	1490 EMERSON DR
1706694	Brevard	-80.64871	27.999528	Concrete	1480 EMERSON DR
1706696	Brevard	-80.64867	27.999982	Concrete	1460 EMERSON DR
1706699	Brevard	-80.64863	28.000505	Wood	1440 EMERSON DR
1706701	Brevard	-80.64865	28.000932	Concrete	1430 EMERSON DR
1706705	Brevard	-80.64863	28.001358	Wood	1400 EMERSON DR
1706707	Brevard	-80.64847	28.001953	Concrete	1370 EMERSON DR
1706710	Brevard	-80.64816	28.002493	Wood	1350 EMERSON DR
1713453	Martin	-80.19938	27.142053	Wood	51200 SE EBBTIDE AVE
1715953	Volusia	-81.0634	29.301708	Wood	N BEACH ST AND SANCHEZ AV
1716853	Palm Beach	-80.66658	26.820585	Wood	245 W 3RD ST
1716855	Palm Beach	-80.66655	26.820757	Wood	3RD ST & RARDIN AVE
1716859	Palm Beach	-80.66655	26.821045	Wood	W 3RD ST & RARDIN AVE
1716861	Palm Beach	-80.66653	26.821312	Wood	W 3RD ST & RARDIN AVE
1716927	Palm Beach	-80.6618	26.82352	Wood	124 CYPRESS AVE
1716934	Palm Beach	-80.6618	26.822435	Wood	190 CYPRESS AVE
1716935	Palm Beach	-80.66182	26.822017	Wood	462 E 2ND ST
1716938	Palm Beach	-80.66182	26.821522	Wood	232 CYPRESS AVE
1716941	Palm Beach	-80.66182	26.82142	Wood	240 CYPRESS AVE
1716943	Palm Beach	-80.66183	26.821165	Wood	260 CYPRESS AVE
1716946	Palm Beach	-80.66179	26.820913	Wood	272 CYPRESS AVE
1716950	Palm Beach	-80.66182	26.820612	Wood	272 CYPRESS AVE
1716960	Palm Beach	-80.66065	26.823847	Wood	556 E 1ST ST
1716991	Palm Beach	-80.66132	26.818003	Wood	407 S BARFIELD HWY
1717006	Palm Beach	-80.66133	26.816097	Wood	515 S BARFIELD HWY
1717009	Palm Beach	-80.66135	26.815153	Wood	565 S BARFIELD HWY
1717068	Palm Beach	-80.66948	26.820092	Wood	278 PARKVIEW CT
1717107	Palm Beach	-80.66948	26.820373	Wood	272 PARKVIEW CT
1717167	Palm Beach	-80.66657	26.822324	Wood	181 RARDIN AVE
1718177	Seminole	-81.26688	28.778618	Wood	100-198 East 27th Street
1718181	Seminole	-81.26729	28.778627	Wood	100 East 27th Street
1718183	Seminole	-81.26774	28.778663	Wood	100 East 27th Street
1718190	Seminole	-81.26808	28.778647	Wood	112-164 West 27th Street
1718192	Seminole	-81.26854	28.778652	Wood	166-198 West 27th Street
1718200	Seminole	-81.27093	28.778645	Wood	2638 South Elm Avenue
1718235	Seminole	-81.27544	28.778088	Concrete	2700-3026 U.S 17
1718243	Seminole	-81.27593	28.777367	Wood	2706 South Orlando Drive
1719435	Brevard	-80.80978	28.56586	Wood	4200 THOR AV
1719438	Brevard	-80.80987	28.560588	Wood	775 DELMAR CT
1719440	Brevard	-80.8098	28.567027	Wood	4045 JUPITER AV
1719442	Brevard	-80.8098	28.567848	Wood	780 OLEANDER PL
1719443	Brevard	-80.80867	28.56224	Wood	4370 ABBOT AV
1719446	Brevard	-80.80981	28.566833	Wood	4045 JUPITER AV
1719449	Brevard	-80.80913	28.561025	Wood	750 DELMAR CT
1719451	Brevard	-80.80811	28.564307	Wood	635 KNOX MCRAE DR
1720611	St. Johns	-81.32247	29.82755	Wood	3575 US1
1722299	Brevard	-80.6455	28.00982	Concrete	c/o AMERICANA BLVD & Emerson Dr
1722360	Brevard	-80.65282	28.00988	Wood	698 AMERICANA BLVD
1722362	Brevard	-80.65227	28.009903	Wood	722 AMERICANA BLVD

**ATT00412**



# PUBLIC VERSION

## Final ATT Pole Abandonment List

1722403	Brevard	-80.64806	28.00987	Wood	722 AMERICANA BLVD
1731882	Brevard	-80.6325	28.126798	Wood	1221 JASMINE ST
1731883	Brevard	-80.63216	28.120907	Wood	890 ADGER SMITH LN
1734458	Volusia	-80.85982	28.864183	Wood	287 W Halifax Ave
1734556	Volusia	-80.8513	28.865508	Wood	123 US 1
1743026	Palm Beach	-80.06634	26.395163	Concrete	4515 S Ocean Blvd
1743538	Flagler	-81.22329	29.515088	Wood	WHITEVIEW PKWY AND BELLE
1744363	St. Lucie	-80.37321	27.22668	Wood	SW PORT ST LUCIE BLVD & S
1745535	Flagler	-81.11445	29.451683	Wood	F/O 2404 S CENTRAL AVE
1746162	St. Lucie	-80.3101	27.245187	Wood	SE Monte Vista St and W o
1746169	St. Lucie	-80.31009	27.246012	Wood	SE Monte Vista St and W o
1746170	St. Lucie	-80.31008	27.246433	Wood	SE Monte Vista St and W o
1746171	St. Lucie	-80.3101	27.246822	Wood	SE Monte Vista St and W o
1746173	St. Lucie	-80.31006	27.24723	Wood	SE Monte Vista St and W o
1746174	St. Lucie	-80.31008	27.247668	Wood	SE Monte Vista St and W o
1746177	St. Lucie	-80.31029	27.248625	Wood	SE Monte Vista St and W o
1746178	St. Lucie	-80.31034	27.249033	Wood	SE Monte Vista St and W o
1746180	St. Lucie	-80.31035	27.249423	Wood	SE Monte Vista St and W o
1746181	St. Lucie	-80.31026	27.249813	Wood	SE Monte Vista St and W o
1746183	St. Lucie	-80.31006	27.250413	Wood	SE Monte Vista St and W o
1746184	St. Lucie	-80.31006	27.250853	Wood	SE Monte Vista St and W o
1746185	St. Lucie	-80.31005	27.251287	Wood	SE Monte Vista St and W o
1750152	St. Lucie	-80.35936	27.467107	Wood	R/O 3404 AVE R (1 POLE E/O BUILDIN
1751104	Brevard	-80.68816	27.992414	Wood	WALMSLEY ST ON GARVEY RD
1751133	Brevard	-80.68817	27.996488	Wood	WHITE CLOUD ST ON GARVEY
1751141	Brevard	-80.68817	27.9972	Wood	TONI ST AND GARVEY RD
1751147	Brevard	-80.68813	27.99881	Wood	MALABAR RD ON GARVEY RD
1751204	Brevard	-80.6962	27.999113	Wood	WHITE RD ON MALABAR RD
1751212	Brevard	-80.69682	27.999117	Wood	WHITE RD ON MALABAR RD
1752634	Palm Beach	-80.06261	26.732623	Wood	EAST PKWY AND 20TH ST
1752647	Palm Beach	-80.06141	26.732617	Wood	NE C/O 1010 20TH ST
1752650	Palm Beach	-80.06114	26.73259	Wood	20TH AND TAMARIND
1754916	Volusia	-81.17879	28.854275	Wood	Doyle Rd, N side of
1755083	Volusia	-81.19781	28.859858	Wood	Doyle Rd, N side of
1755183	Volusia	-81.19644	28.871228	Wood	Sheyrl Dr, 1 Pole North o
1755238	Volusia	-81.18747	28.854492	Wood	112 S Courtland Blvd, NE C/O
1756260	Flagler	-81.22442	29.50928	Wood	RAE DR
1756462	Flagler	-81.21994	29.494712	Wood	BELLE TERRE PKWY
1761286	Brevard	-80.76686	28.40387	Wood	TRI CITY AV FROM GREENSBO
1761350	Volusia	-80.84292	28.831167	Wood	741 US 1
1763608	Brevard	-80.64685	28.169365	Wood	F/O 1616 DIXIE WY
1764219	Palm Beach	-80.05936	26.73253	Wood	C/O DIVISION AND 20TH ST
1764604	Brevard	-80.65472	28.017803	Wood	800 SEPTMENBER AVE R/O
1764612	Brevard	-80.65713	28.017858	Wood	603 HURST RD
1764614	Brevard	-80.65778	28.017767	Wood	EMERSON DR NE 215' N/O HU
1764617	Brevard	-80.65819	28.017897	Wood	EMERSON DR NE 340' N/O HU
1764618	Brevard	-80.6586	28.01808	Wood	EMERSON DR NE 505' N/O HU
1764621	Brevard	-80.65912	28.018535	Wood	730 EMERSON DR NE
1764625	Brevard	-80.65962	28.018992	Wood	720 EMERSON DR NE
1764645	Brevard	-80.66056	28.021922	Wood	670 EMERSON DR NE N/O
1765892	Brevard	-80.62239	28.118112	Wood	F/O 668 BANYAN DR
1771815	Putnam	-81.57816	29.600516	Wood	KYLE RD ON SR-100

**ATT00413**



# PUBLIC VERSION

## Final ATT Pole Abandonment List

1771829	Putnam	-81.57565	29.600021	Wood	SAN MATEO RD ON E STATE H
1771894	Putnam	-81.57936	29.602669	Wood	OLD SAN MATEO RD ON CENTR
1774571	St. Lucie	-80.37236	27.222416	Wood	SW PSL BLVD & HAMBERLAND
1777278	Brevard	-80.64876	28.130427	Wood	1400 EAU GALLIE BLVD
1782981	Brevard	-80.86492	28.667533	Wood	R/O 2529 PINE AVE ON SPRUCE ST
1785301	Brevard	-80.74666	28.34733	Wood	903 GEORGIA AVE
1789113	Brevard	-80.63809	28.078503	Wood	1001 W NEW HAVEN AVE
1789153	Brevard	-80.64127	28.078357	Wood	1185 W NEW HAVEN AVE
1789157	Brevard	-80.64126	28.079612	Wood	56 NW IRWIN AVE
1789165	Brevard	-80.64372	28.07865	Wood	1355 W NEW HAVEN AVE
1789167	Brevard	-80.64411	28.078772	Wood	1385 W NEW HAVEN AVE
1789212	Brevard	-80.65306	28.078755	Wood	1955 W NEW HAVEN AVE
1791822	Volusia	-80.98795	29.13712	Wood	F/O 409 ORANGE AVE
1791834	Volusia	-80.98728	29.138418	Wood	F/O 301 OAK ST
1791877	Volusia	-80.96023	29.13584	Wood	F/O 3903 S ATLANTIC AVE
1792731	Brevard	-80.77799	28.479045	Wood	R/O 991 BARCLAY DR
1794898	Brevard	-80.74717	28.39371	Wood	R/O 335 BELLAIRE DR
1794907	Brevard	-80.74471	28.388548	Wood	R/O 232 BERKSHIRE RD
1794912	Brevard	-80.74438	28.388558	Wood	R/O 219 BROADVIEW DR
1794913	Brevard	-80.74361	28.388603	Wood	R/O 207 BROADVIEW DR
1794930	Brevard	-80.73832	28.370893	Wood	805 CRESTVIEW RD, MH PARK, R/
1794933	Brevard	-80.73823	28.37173	Wood	805 CRESTVIEW RD, MH PARK, R/
1795745	Palm Beach	-80.09536	26.701106	Wood	F/O 1608 SEMINOLE BLVD
1795750	Palm Beach	-80.09534	26.701435	Wood	3526 HIAWATHA AVE
1795753	Palm Beach	-80.09533	26.701853	Wood	SEMINOLE N/O HIAWATHA AV
1795756	Palm Beach	-80.09532	26.702186	Wood	NOKOMIS & SEMINOLE S/E/C
1795759	Palm Beach	-80.09529	26.702617	Wood	F/O 1420 SEMINOLE BLVD
1795761	Palm Beach	-80.09533	26.702794	Wood	120' S/O WESTGATE AVE ON
1795799	Palm Beach	-80.09526	26.704191	Wood	NE C/O CHEROKEE AVE AND S
1796627	Volusia	-81.06795	29.066612	Wood	LUDLOW BLVD. & TOMOLA FAR
1796981	Martin	-80.14325	27.078828	Wood	PETTWAY ST 460' E/O FED H
1796984	Martin	-80.14261	27.079015	Wood	8384 SE PETTWAY ST
1796988	Martin	-80.14178	27.079355	Wood	8314 SE PETTWAY ST
1796992	Martin	-80.14133	27.079465	Wood	
1796995	Martin	-80.14055	27.079727	Wood	8428 SE PETTWAY ST
1796999	Martin	-80.13983	27.079967	Wood	8464 SE PETTWAY ST
1797002	Martin	-80.13908	27.080222	Wood	8523 SE PETTWAY ST
1797011	Martin	-80.13769	27.0807	Wood	PETTWAY 200' W/O GOMEZ AV
1797988	St. Lucie	-80.33122	27.272595	Wood	REAR OF 614 SE CHAPMAN AV
1798791	Brevard	-80.74835	28.370075	Wood	R/O 1211 ALAMANDA LN
1798995	Brevard	-80.87216	28.666343	Wood	4412 STATE ROAD 46
1799095	Volusia	-81.1848	28.865465	Wood	Courtland Blvd, W side of
1799141	Volusia	-81.1789	28.87031	Wood	Courtland Blvd, S side of
1799150	Volusia	-81.17839	28.871382	Wood	Courtland Blvd, E side of
1799164	Volusia	-81.17837	28.874515	Wood	Courtland Blvd & Glen Haven Dr, SE C/
1800023	Indian River	-80.44946	27.674162	Wood	R/O 4456 60 AV
1800026	Indian River	-80.44877	27.673178	Wood	5875 SKYLINE LN
1800030	Indian River	-80.44655	27.661438	Wood	3745 58 AV
1800801	Indian River	-80.44384	27.69739	Wood	A/F 5755 BENT PINE DR
1800811	Indian River	-80.42947	27.680355	Wood	SE COR 43 AV / 48 ST
1807807	Indian River	-80.4527	27.682623	Wood	49 ST (1ST POLE W/O 61 CI
1807826	Indian River	-80.43056	27.677938	Wood	R/O 4645 43 CT

8344

**ATT00414**



# PUBLIC VERSION

## Final ATT Pole Abandonment List

1807836	Indian River	-80.42036	27.6844	Wood	50 PL W/O 33 AV (R/O UNI
1811662	Brevard	-80.60346	28.400005	Wood	R/O 208 CORAL DR
1812383	Brevard	-80.66766	28.215032	Wood	6370 N. US 1, MH PARK, R/
1812386	Brevard	-80.65241	28.178698	Wood	R/O 4440 UTICA CIR
1814854	Flagler	-81.20207	29.618273	Wood	28 CHEROKEE AVE
1816009	Brevard	-80.75608	28.381425	Wood	1636 RUTH ST
1816021	Palm Beach	-80.06632	26.395401	Concrete	I/O 5 OCEAN BLVD & RUSSELL DR
1819137	Volusia	-80.98309	29.129707	Wood	AT NW CORNER OF E ORCHARD
1819141	Volusia	-80.9823	29.129709	Wood	AT NW CORNER OF E ORCHARD
1819201	Volusia	-80.9784	29.124911	Wood	AT SW CORNER OF RIDGEWOOD
1819204	Volusia	-80.97915	29.124771	Wood	238' W OF SW CORNER OF RI
1819221	Volusia	-80.98177	29.124764	Wood	125' W OF INTERSECTION OF
1819250	Volusia	-80.98418	29.121156	Wood	125' W OF INTERSECTION OF
1819260	Volusia	-80.98173	29.121163	Wood	124' W OF INTERSECTION OF
1819304	Volusia	-80.98512	29.124755	Wood	157' W OF INTERSECTION OF
1819310	Volusia	-80.98616	29.124482	Wood	219' SW OF INTERSECTION O
1820247	Volusia	-81.06449	29.326723	Wood	1490 JOHN ANDERSON HWY
1820278	Volusia	-81.06371	29.32453	Wood	1399 1399 JOHN ANDERSON DR
1820289	Volusia	-81.06327	29.32315	Wood	1348 JOHN ANDERSON DR CF
1820290	Volusia	-81.06316	29.322848	Wood	JOHN ANDERSON & LONGWOOD
1820291	Volusia	-81.06256	29.322966	Wood	146 BRENDAL DR
1820294	Volusia	-81.06298	29.322322	Wood	1310 JOHN ANDERSON DR
1820302	Volusia	-81.06251	29.321168	Wood	1282 JOHN ANDERSON
1820424	Volusia	-81.06227	29.32067	Wood	1258 JOHN ANDERSON DR
1820430	Volusia	-81.06215	29.320422	Wood	1258 JOHN ANDERSON DR
1820453	Volusia	-81.05352	29.319407	Wood	1625 SW/C/O BROOKS RD AND OCEA
1820466	Volusia	-81.05667	29.32585	Wood	OCEAN SHORE #450 S PALM
1820471	Volusia	-81.05635	29.325222	Wood	1625 OCEAN SHORE & HIBISCUS DR
1820488	Volusia	-81.05574	29.32396	Wood	1275 OCEAN SHORE BLVD
1820510	Volusia	-81.05384	29.320188	Wood	1150 OCEANSHORE BLVD
1821166	Palm Beach	-80.14755	26.504082	Wood	W/S JOG RD 5TH POLE N/O C
1821183	Palm Beach	-80.14761	26.50236	Wood	W/S JOG RD 1ST POLE N/O C
1825406	Brevard	-80.72701	28.317643	Wood	857 WESTPORT DR
1826873	Palm Beach	-80.15738	26.671637	Wood	377 CLEARY RD
1827763	Brevard	-80.53321	27.924822	Wood	5670 BRABROOK AV
1828360	Volusia	-81.05894	29.28222	Wood	150 TOMOKA AVE
1833275	Brevard	-80.67736	28.28902	Wood	3888 S TROICAL TRL
1833746	Brevard	-80.80744	28.564245	Wood	625 KNOX MCRAE DR, R/O RE
1835128	Brevard	-80.76225	28.41958	Wood	3680 R/O WHITE TRAILER NEAR 38
1835700	Volusia	-81.05786	29.214238	Wood	740 FAIRMOUNT ROAD
1835778	Brevard	-80.76447	28.458135	Wood	302 ACORN ST
1836989	Brevard	-80.67213	28.203833	Wood	5702 N WICKHAM RD
1837015	Brevard	-80.67212	28.199848	Wood	5590 N WICKHAM RD
1837040	Brevard	-80.67216	28.194527	Wood	WICKHAM RD 2PL N/O PINEDA
1837042	Brevard	-80.67216	28.194208	Wood	NORTH C/O PINEDA CROSSING
1837057	Brevard	-80.67222	28.189557	Wood	N CONSTELLATION & WICKHAM
1838783	Volusia	-81.05586	29.210592	Wood	579 FAIRMOUNT ROAD
1838925	Volusia	-81.05607	29.227768	Wood	1305 VINE STREET
1839483	Brevard	-80.76425	28.458647	Wood	S/W CORNER GARVIN ST AND
1839485	Brevard	-80.76507	28.45863	Wood	R/O 310 RONALD ST
1840288	Palm Beach	-80.05863	26.646978	Wood	WINN DIXIE PALM COAST PLZ
1840292	Palm Beach	-80.05862	26.647353	Wood	S DIXIE AT PLM COAST PLZ

**ATT00415**



# PUBLIC VERSION

## Final ATT Pole Abandonment List

1840310	Palm Beach	-80.0586	26.648233	Wood	7719 S DIXIE
1840322	Palm Beach	-80.05857	26.649432	Wood	R/O 7617 S DIXIE
1840361	Palm Beach	-80.05652	26.646175	Wood	GREGORY RD 71' W/O C/L OF
1840369	Palm Beach	-80.05646	26.646171	Wood	N/E/C S DIXIE & GREGORY
1840754	St. Lucie	-80.34606	27.408507	Wood	2101 ELIZABETH AV
1841385	Volusia	-81.04144	29.222648	Wood	EAST SIDE OF 106 EDWARDS
1844064	Brevard	-80.6565	28.121761	Wood	2145 SARNO RD
1844069	Brevard	-80.65849	28.121751	Wood	2260 SARNO RD
1844105	Brevard	-80.6648	28.121725	Wood	2588 SARNO RD
1844108	Brevard	-80.66633	28.121723	Wood	N/W/C/O SARNO RD & PEEL S
1844122	Brevard	-80.66981	28.121714	Wood	2853 SARNO RD
1844128	Brevard	-80.66996	28.121714	Wood	2854 SARNO R
1844131	Brevard	-80.67028	28.121712	Wood	2854 SARNO R
1844133	Brevard	-80.67062	28.121711	Wood	2942 SARNO RD
1844165	Brevard	-80.68485	28.121148	Wood	2ND POLE E/O LANDFILLSARN
1844167	Brevard	-80.68497	28.121146	Wood	3379 SARNO RD ENT TO TANS
1844174	Brevard	-80.68496	28.11922	Wood	3379 SARNO RD #TRANSFER S
1844216	Brevard	-80.68587	28.121109	Wood	3379 SARNO R
1845632	Flagler	-81.20812	29.584918	Wood	SW C/O CIMMARON DR & COLL
1845650	Flagler	-81.2092	29.587654	Wood	C/O CIMMARON DR & CONCORD
1845659	Flagler	-81.21015	29.590103	Wood	41 CIMMARON DR
1845666	Flagler	-81.21031	29.590457	Wood	45 CIMMARON DR
1845673	Flagler	-81.21043	29.590717	Wood	47 CIMMARON DR
1845674	Flagler	-81.2106	29.591208	Wood	51 CIMMARON DR
1845676	Flagler	-81.21076	29.591598	Wood	55 CIMMARON DR
1845678	Flagler	-81.21094	29.592162	Wood	29 CENTURY LN
1845681	Flagler	-81.2111	29.592623	Wood	61 CIMMARON DR
1845683	Flagler	-81.21109	29.593045	Wood	67 CIMMARON DR
1845684	Flagler	-81.21103	29.593438	Wood	71 CIMMARON DR
1845687	Flagler	-81.21092	29.593775	Wood	75 CIMMARON DR
1845689	Flagler	-81.21051	29.593972	Wood	77 CIMMARON DR
1845690	Flagler	-81.20977	29.59412	Wood	74 CIMMARON DR
1845691	Flagler	-81.20939	29.594227	Wood	78 CIMMARON DR
1845693	Flagler	-81.20843	29.594528	Wood	86 CIMMARON DR
1845701	Flagler	-81.20756	29.594776	Wood	92 CIMMARON DR
1845706	Flagler	-81.20672	29.595003	Wood	100 CIMMARON DR
1845712	Flagler	-81.20594	29.595257	Wood	106 CIMMARON DR
1847646	Flagler	-81.23384	29.574887	Wood	14 Birchview Pl
1847651	Flagler	-81.23445	29.575788	Wood	4 Birchview Pl
1847666	Flagler	-81.23582	29.578226	Wood	71 Birchwood Dr
1847728	Flagler	-81.2435	29.582136	Wood	south side of bridge Bir
1847774	Flagler	-81.24382	29.581895	Wood	intersection across 85 Bi
1847870	Flagler	-81.24635	29.580202	Wood	66 Bird of Paradise
1847874	Flagler	-81.24701	29.580089	Wood	63 Bird of Paradise
1848093	Flagler	-81.2516	29.578659	Wood	23 Bird of Paradise Dr
1849153	Volusia	-81.02956	29.232785	Wood	RIVERSIDE DR S/O 3RD ST
1849554	Martin	-80.26926	27.173308	Wood	1167 SW SPRUCE ST
1849740	Volusia	-81.02827	29.23031	Wood	2ND POLE S/O 2ND ST ON RI
1849764	Volusia	-81.02627	29.227433	Wood	C/O NORTH BEACH ST AND PI
1849765	Volusia	-81.02605	29.227077	Wood	1ST POLE S/O PIERCE AVE O
1849770	Volusia	-81.02561	29.226258	Wood	2nd POLE S/O KINGSTON AVE
1849771	Volusia	-81.0255	29.225952	Wood	C/O KNIGHT PL AND N. BEAC

**ATT00416**



# PUBLIC VERSION

## Final ATT Pole Abandonment List

1849793	Volusia	-81.02477	29.224422	Wood	4th POLE S/O MADISON AVE
1849795	Volusia	-81.02459	29.224103	Wood	6th POLE S/O MADISON AVE
1849799	Volusia	-81.02429	29.223463	Wood	C/O N. ST AND N. BEACH ST
1849800	Volusia	-81.02421	29.223133	Wood	2ND POLE S/O N. ST ON N.
1849833	Volusia	-81.02372	29.222067	Wood	1ST POLE S/O ARLINGTON AV
1849846	Volusia	-81.0234057	29.22124309	Wood	1ST POLE N/O E. FAIRVIEW
1849865	Volusia	-81.02434	29.220705	Concrete	F/O 125 FAIRVIEW AVE
1849870	Volusia	-81.02454	29.22077	Wood	C/O 136 FAIRVIEW AVE
1849948	Volusia	-81.02864	29.21721	Wood	1ST POLE W/O N SEAGRAVE S
1850161	Palm Beach	-80.18901	26.628465	Wood	3rd PL E/O INTERSECTION O
1850173	Palm Beach	-80.18769	26.628465	Wood	5th PL E/O INTERSECTION O
1850827	Putnam	-81.55942	29.50599	Wood	102 CRESCENT LAKE DR.
1850828	Putnam	-81.57497	29.505953	Wood	119 POMONA LANDING RD.
1850832	Putnam	-81.57595	29.505902	Wood	119 POMONA LANDING RD.
1851870	Brevard	-80.69014	28.263933	Wood	200 PAINT ST #F/O
1851876	Brevard	-80.68959	28.26395	Wood	PAINT ST #R/R W/S
1853801	Putnam	-81.68034	29.490633	Wood	F/O 116 PARADISE DR
1853815	Putnam	-81.66361	29.481408	Wood	F/O 601 9TH AV
1853826	Putnam	-81.66725	29.480038	Wood	A/F 633 PALMETTO ST
1853828	Putnam	-81.67418	29.479445	Wood	N/W CORNER ASHTON CIR AND
1853830	Putnam	-81.67407	29.479103	Wood	F/O 605 FRONT ST
1855094	Brevard	-80.6736	28.231352	Wood	6485 S US HWY 1
1855096	Brevard	-80.6737	28.231595	Wood	6485 S US HWY 1 #PARKING
1855100	Brevard	-80.67391	28.232067	Wood	6485 S US HWY1 # PARKING
1855101	Brevard	-80.67407	28.232473	Wood	6485 S US HWY 1 #PK LOT N
1855133	Brevard	-80.67494	28.234627	Wood	6395 S US HWY 1
1855149	Brevard	-80.67525	28.235388	Wood	S US HWY 1 #A/F FRIENDSHI
1855274	Brevard	-80.6847	28.254973	Wood	5841 S US HWY 1
1855293	Brevard	-80.6871	28.25975	Wood	5695 S US HWY 1 #S PROP L
1855321	Brevard	-80.68942	28.265918	Wood	5565 S US HWY 1
1855335	Brevard	-80.6901	28.267707	Wood	5355 S US HWY 1 #RIVERWAL
1855337	Brevard	-80.6906	28.268998	Wood	S US HWY 1 & ROCKLEDGE DR
1855450	Putnam	-81.62358	29.475148	Wood	F/O AND 3RD FEEDER POLE E
1855648	Putnam	-81.57879	29.484703	Wood	161 TOMPKINS RD.
1855650	Putnam	-81.57403	29.483465	Wood	107 CHEROKEE LN.
1857622	St. Lucie	-80.37585	27.273153	Wood	901 5W HARVARD ST
1859159	Volusia	-81.04373	29.221162	Wood	875 MASON AVE
1859164	Volusia	-81.04289	29.221542	Wood	855 MASON AVE
1859202	Volusia	-81.03549	29.22466	Wood	545 MASON AVE
1859687	Brevard	-80.75657	28.411632	Wood	R/O 154 Vangaurd Cir
1859689	Brevard	-80.75903	28.41752	Wood	515 LOUIS DR
1862601	Brevard	-80.76896	28.475952	Wood	R/O 6691 US 1
1862616	Brevard	-80.77787	28.477075	Wood	565 ARABELLA LN
1862617	Brevard	-80.77497	28.476545	Wood	601 ALCAZAR AV
1862619	Brevard	-80.77405	28.476513	Wood	601 ALOHA AV
1862994	Brevard	-80.88178	28.647795	Wood	4770 GUIL DR
1863036	Brevard	-80.8816	28.651907	Wood	A/F 2006 TURPENTINE RD
1865207	Palm Beach	-80.22208	26.743424	Wood	11418 Orange Grove Blvd
1865650	Palm Beach	-80.25546	26.751533	Wood	13441 N 50th St
1865694	Brevard	-80.74581	28.36396	Wood	R/O 601 N. CAROLINA AV
1865716	Brevard	-80.75086	28.370262	Wood	R/O 1011 MONTCLAIR RD
1866230	Brevard	-80.604643	28.070288	Wood	2517 LIPSCOMB ST

**ATT00417**



# PUBLIC VERSION

## Final ATT Pole Abandonment List

1867694	Palm Beach	-80.11191	26.679152	Wood	136 North Military Trail
1869035	Putnam	-81.60656	29.583977	Wood	2 POLE N/O C/L OF HORSELA
1869781	St. Johns	-81.26712	29.81802	Wood	272' S OF INTERSECTION OF
1869791	St. Johns	-81.27081	29.824682	Wood	153' E OF INTERSECTION OF
1873401	Indian River	-80.44373	27.67044	Wood	R/O 4236 57TH AV
1873712	Brevard	-80.68377	28.127855	Wood	A/F 3550 EAU GALLIE BLVD
1874100	Brevard	-80.66622	28.128668	Wood	B/H 2669 SADLER LN
1874109	Brevard	-80.66668	28.12865	Wood	B/H 2681 SADLER LN
1874461	St. Lucie	-80.35157	27.269147	Wood	REAR OF 262 SW AUBUDON AV
1874710	Brevard	-80.69216	27.951659	Wood	15T POLE S/O BANYAN ST /M
1879746	Putnam	-81.5631	29.478718	Wood	105 LAKE TR.
1881449	Brevard	-80.75513	28.365565	Concrete	725 CLEARLAKE DR
1882056	Putnam	-81.67381	29.476402	Wood	5/W CORNER MCLURE ST AND
1882062	Putnam	-81.67368	29.474582	Wood	F/O 1005 FRONT ST
1882065	Putnam	-81.67697	29.469922	Wood	120 RIVERBEND RD
1882066	Putnam	-81.67736	29.469438	Wood	128 RIVERBEND RD
1882069	Putnam	-81.68137	29.468292	Wood	128 BEECHERS POINT DR
1885767	Brevard	-80.7468	28.402297	Wood	R/O 3408 INDIAN RIVER DR
1885790	Brevard	-80.74533	28.390327	Wood	R/O 216 COQUINA DR
1887696	Brevard	-80.62141	28.071615	Wood	2420 BABCOCK ST S
1887698	Brevard	-80.62244	28.07156	Wood	18 EDGEWOOD DR
1887699	Brevard	-80.62321	28.071567	Wood	2415 RUFFNER RD
1887701	Brevard	-80.62376	28.071613	Wood	2401 COUNTRY CLUB RD
1887703	Brevard	-80.62406	28.071615	Wood	2401 COUNTRY CLUB RD
1887705	Brevard	-80.62436	28.071555	Wood	2503 COUNTRY CLUB RD
1887707	Brevard	-80.62491	28.0716	Wood	2415 COUNTRY CLUB RD
1887708	Brevard	-80.62628	28.07136	Concrete	305 EDGEWOOD DR
1887710	Brevard	-80.62758	28.071333	Concrete	2501 MANORWOOD DR
1887712	Brevard	-80.62835	28.0714	Concrete	2500 MANORWOOD DR
1887713	Brevard	-80.62878	28.071407	Wood	2500 2500 MANORWOOD DR
1887716	Brevard	-80.62896	28.071402	Wood	501 EDGEWOOD DR
1887719	Brevard	-80.62958	28.071395	Concrete	507 EDGEWOOD DR
1887720	Brevard	-80.63024	28.071407	Wood	601 EDGEWOOD-DR
1887724	Brevard	-80.6317	28.07141	Wood	609 EDGEWOOD DR
1887727	Brevard	-80.63275	28.07141	Wood	707 EDGEWOOD DR
1887729	Brevard	-80.63304	28.071403	Wood	707 EDGEWOOD DR
1887732	Brevard	-80.63478	28.0714	Wood	2501 ARISTOCRAT DR
1887738	Brevard	-80.63631	28.071412	Wood	2563 SOUTHERN CT
1887744	Brevard	-80.63705	28.071435	Wood	2512 SOUTHERN CT
1887750	Brevard	-80.63806	28.070883	Wood	2510 DAIRY RD
1887753	Brevard	-80.63807	28.07052	Wood	3008 ELIZABETH ST
1887755	Brevard	-80.63803	28.069993	Wood	3009 ELIZABETH ST
1887774	Brevard	-80.64224	28.071623	Wood	380 DORSET DRS
1887793	Brevard	-80.64386	28.069847	Wood	r/o 475 PARK HILL BLVD
1887803	Brevard	-80.63804	28.073222	Wood	2400 DAIRY RD
1887805	Brevard	-80.63807	28.073768	Wood	2350 DAIRY RD
1887823	Brevard	-80.63807	28.078193	Concrete	1001 NEW HAVEN AVE W
1888790	Brevard	-80.7739	28.471857	Wood	1061 ARON ST
1888792	Brevard	-80.77316	28.471088	Wood	1099 ARON ST
1891498	Brevard	-80.85301	28.664948	Wood	1p n/o W Main St on Mimssub Rd
1893688	Volusia	-81.02804	29.216878	Wood	2ND POLE S/O MULALLY ST O
1893720	Volusia	-81.02767	29.216212	Wood	345 N SEGRAVE ST

**ATT00418**



**PUBLIC VERSION**  
Final ATT Pole Abandonment List

1894422	Brevard	-80.62286	28.416624	Wood	SNAPPER RD. 925' W. GROUP	
1900523	Brevard	-80.78591	28.345364	Wood	C/O PLUCKBAUM RD & TUCKE	
1902262	Volusia	-81.05746	29.273748	Wood	364 U.S. 1; Ormond Beach;	
1902349	Volusia	-81.06091	29.280504	Wood	86-88 U.S. 1; Ormond Beac	
1902354	Volusia	-81.06269	29.280665	Wood	242-272 Tomoka Avenue; Or	
1902543	Volusia	-81.0613	29.281255	Wood	241 Tomoka Avenue; Ormond	
1902551	St. Johns	-81.32209	29.915576	Wood	45' E AT BAY VIEW DR & SA	
1902560	St. Johns	-81.32184	29.914013	Wood	S AT CORNER OF CENTER ST.	
1902618	Volusia	-81.06276	29.280738	Wood	45-99 South Perrott Drive	
1902625	Volusia	-81.06111	29.280895	Wood	72-84 South Yonge Street;	
1902647	St. Johns	-81.31704	29.914818	Wood	278' W OF MACARIS ST. & R	
1902686	St. Johns	-81.321	29.911312	Wood	70' N OF BISMUKE ST. & SA	
1902695	St. Johns	-81.32045	29.909526	Wood	360' S OF NELMAR AVE & SA	
1905435	Putnam	-81.64092	29.548737	Wood	C/O RIVERSIDE TR. AND IVA	
1905436	Putnam	-81.64092	29.547643	Wood	C/O FREEMONT CT. AND IVAN	
1905441	Putnam	-81.63892	29.558818	Wood	101 TALL PINE TRL	
1906062	Nassau	-81.60081	30.63057	Wood	5/W C/O SOWELL AND US HWY	
1906085	Nassau	-81.59995	30.629576	Wood	C/O CROSBY RD AND US HWY	
1906218	Nassau	-81.59592	30.628817	Wood	86258 Pinewood Drive; Yul	
1906737	Brevard	-80.66655	28.122688	Wood	2691 Pepper Avenue; Melbo	
1906762	Brevard	-80.66745	28.124224	Wood	Mollie Lane; Melbourne; F	
1906926	Brevard	-80.66747	28.128227	Wood	1309 Breeze Lane; Melbour	
1907067	Brevard	-80.66786	28.135748	Wood	2743 Aurora Road; Melbour	
1907070	Brevard	-80.66732	28.135749	Wood	2743 Aurora Road; Melbour	
1909551	Brevard	-80.67817	28.225669	Wood	6980-7012 North Wickham R	
1909641	Brevard	-80.67777	28.225693	Concrete	7007 North Wickham Road;	
1910348	Brevard	-80.69499	28.335782	Wood	255 Banana Blvd	
1910395	Brevard	-80.6986	28.33797	Wood	1080 Granada Avenue	
1910407	Brevard	-80.69977	28.33949	Wood	1000 Granada Avenue	
1910609	Brevard	-80.68782	28.332577	Wood	1408 Earl Drive	
1912317	Putnam	-81.5944	29.474145	Wood	125 KINGFISH	
1912524	St. Johns	-81.27954	29.756662	Wood	3RD POLE EAST OF SEACOVE	
1912846	St. Johns	-81.24574	29.74839	Wood	BETWEEN 7636-7642 A1A Sce	
1914409	Volusia	-81.03425	29.216375	Wood	C/O PLEASANT ST AND ROY A	
1921652	Brevard	-80.77906	28.40526	Wood	R/O AND 3RD FEEDER POLE E	
1921653	Brevard	-80.77799	28.405027	Wood	R/O AND 4TH FEEDER POLE E	
2332796	Brevard	-80.62002	28.063824	Wood	1-99 East University Boulevard; Melbo	
2341035	Palm Beach	-80.06284	26.764078	Wood	RR OF 617 W 1ST ST	
2343021	Putnam	-81.60012	29.502672	Wood	108 LAKE ST.	
2343028	Putnam	-81.59832	29.498273	Wood	201 PLEASANT ST.	
2343032	Putnam	-81.5976	29.516777	Wood	116 LAKE EDGE TRL.	
2343033	Putnam	-81.59742	29.502447	Wood	111 ROWE LN.	
2343043	Putnam	-81.59525	29.495333	Wood	108 PROSPECT ST.	
2356317	Brevard	-80.59834	28.165434	Wood	585 KALE ST	
2361636	Volusia	-81.04142	29.221795	Wood		801
2361638	Volusia	-81.04259	29.222147	Wood		810
2361644	Volusia	-81.05158	29.231885	Wood		710
2361657	Volusia	-81.04008	29.217168	Wood		84S
2364282	Brevard	-80.60536	28.391247	Wood	104 Washington Avenue; Cape Canave	
2364284	Brevard	-80.59988	28.39206	Wood	8359 Rosalind Avenue; Cape Canaveral	
2365193	Palm Beach	-80.12556	26.628306	Wood	452 Martin Avenue; Greenacres; FL 33	
2365399	Volusia	-81.06897	29.240717	Wood	1401-1451 Derbyshire Road; Daytona I	



# PUBLIC VERSION

## Final ATT Pole Abandonment List

2365508	Brevard	-80.76752	28.43225	Wood	N/E CORNER CANAVERAL GROVES BLV
2365510	Brevard	-80.76749	28.432165	Wood	S/E CORNER CANAVERAL GROVES BLVI
2365521	Brevard	-80.76991	28.439828	Wood	F/O 4236 DEVOE AV
2365522	Brevard	-80.76897	28.436882	Wood	F/O 401 PRATT PL
2365528	Brevard	-80.7697	28.43921	Wood	F/O 4230 DEVOE AV
2365534	Brevard	-80.76882	28.436375	Wood	A/F 4120 DEVOE AV
2365593	Brevard	-80.77124	28.431633	Wood	ON MORRIS AV 1ST LATERAL S/O CANA
2365611	Volusia	-81.07026	29.243056	Wood	1509 Derbyshire Road; Daytona Beach,
2366445	Volusia	-81.06889	29.246367	Wood	1237-1277 Flomich Street; Daytona Be
2366494	Volusia	-81.06443	29.248236	Wood	1075-1083 Flomich Street; Holly Hill; F
2367712	Brevard	-80.61008	28.360122	Wood	4500-4598 North Banana River Boulev
2367831	Putnam	-81.60161	29.498592	Wood	236 PLEASANT ST.
2367847	Putnam	-81.60124	29.495573	Wood	C/O PALM AVE. AND RIDGE ST.
2367849	Putnam	-81.60122	29.501298	Wood	2ND POLE S/O 274 S. RAILROAD AVE.
2367857	Putnam	-81.60021	29.514243	Wood	C/O LAKE ST. AND LAKE BROWARD LN.
2367860	Putnam	-81.60021	29.500347	Wood	221 S. RAILROAD AVE.
2368009	Brevard	-80.6089	28.368942	Wood	5600 North Banana River Boulevard; C
2368012	Brevard	-80.6089	28.369333	Wood	5600 North Banana River Boulevard; C
2368238	Brevard	-80.6055	28.374179	Wood	6229-6259 North Atlantic Avenue; Cap
2370269	Palm Beach	-80.11411	26.620314	Wood	3855 South Military Trail
2371140	Palm Beach	-80.10887	26.66623	Wood	4200 Solar Avenue; West Palm Beach;
2372882	Palm Beach	-80.12263	26.5387	Wood	East side of S Military Trail, 3 Poles Nor
2373015	Palm Beach	-80.11548	26.538338	Wood	F/O 4557 Palo Verde Dr
2373016	Palm Beach	-80.1161	26.538103	Wood	F/O 4578 Palo Verde Dr
2373017	Palm Beach	-80.11673	26.538338	Wood	F/O 4633 Palo Verde Dr
2374968	Brevard	-80.61915	28.063803	Wood	151 East University Boulevard; Melbou
2375039	Brevard	-80.61565	28.063728	Wood	325 East University Boulevard; Melbou
2375047	Brevard	-80.61473	28.063709	Wood	E University Blvd/ Carlson Cir (SE Corne
2375084	Brevard	-80.6129	28.063669	Wood	501-713 East University Boulevard; Me
2375124	Brevard	-80.61025	28.063609	Wood	717 East University Boulevard; Melbou
2375148	Brevard	-80.60755	28.063572	Wood	12 South Grant Street; Melbourne; FL 3
2375219	Brevard	-80.6057	28.063612	Wood	955 East University Boulevard; Melbou
2375224	Brevard	-80.60519	28.063645	Wood	955 East University Boulevard; Melbou
2375349	Brevard	-80.60893	28.068142	Wood	2700-2708 South Grant Street; Melbou
2375356	Brevard	-80.60891	28.069421	Wood	2598 South Grant Street; Melbourne; F
2375364	Brevard	-80.60929	28.069403	Wood	622 Burr Street; Melbourne; FL 32901;
2375468	Brevard	-80.60777	28.071542	Wood	718 Line Street; Melbourne; FL 32901;
2375484	Brevard	-80.60719	28.071339	Wood	2501 Canal Street; Melbourne; FL 3290
2375616	Brevard	-80.6048	28.071511	Wood	902-998 Line Street; Melbourne; FL 32
2375639	Brevard	-80.60457	28.071508	Wood	1006 Line Street; Melbourne; FL 32901
2375662	Brevard	-80.60464	28.071645	Wood	2425 Lipscomb Street; Melbourne; FL 3
2375688	Brevard	-80.60423	28.071506	Wood	1006 Line Street; Melbourne; FL 32901
2375694	Brevard	-80.6039	28.071503	Wood	1008 Line Street; Melbourne; FL 32901
2375702	Brevard	-80.60356	28.071501	Wood	1010 Line Street; Melbourne; FL 32901
2375731	Brevard	-80.60304	28.071489	Wood	1100-1104 Line Street; Melbourne; FL
2375740	Brevard	-80.60264	28.071496	Wood	2301-2429 Solona Street; Melbourne;
2375783	Brevard	-80.60053	28.071758	Wood	2301-2499 Irwin Street; Melbourne; FL
2376411	Palm Beach	-80.06696	26.547729	Wood	1951 Northeast 1st Lane; Boynton Bea
2376414	Palm Beach	-80.06697	26.548138	Wood	1991 Northeast 1st Lane; Boynton Bea
2376420	Palm Beach	-80.06698	26.548565	Wood	2051 Northeast 1st Lane; Boynton Bea
2376422	Palm Beach	-80.06699	26.548979	Wood	2091 Northeast 1st Lane; Boynton Bea
2376424	Palm Beach	-80.067	26.549389	Wood	2131 Northeast 1st Lane; Boynton Bea

ATT00420



# PUBLIC VERSION

## Final ATT Pole Abandonment List

2376502	Palm Beach	-80.06704	26.551295	Wood	2260 Seacrest Boulevard; Boynton Bea
2376513	Palm Beach	-80.06705	26.55169	Wood	2280 Seacrest Boulevard; Boynton Bea
2376538	Palm Beach	-80.06708	26.552945	Wood	2451 Northeast 1st Lane; Boynton Bea
2376545	Palm Beach	-80.06709	26.553349	Wood	2481 Northeast 1st Lane; Boynton Bea
2376586	Palm Beach	-80.06701	26.554664	Wood	2671 Northeast 1st Street; Boynton Be
2376589	Palm Beach	-80.06683	26.555009	Wood	2731 Northeast 1st Street; Boynton Be
2376591	Palm Beach	-80.06667	26.555278	Wood	2760 Seacrest Boulevard; Boynton Bea
2376599	Palm Beach	-80.06646	26.555809	Wood	50 Ocean Parkway; Boynton Beach; FL
2376603	Palm Beach	-80.06648	26.556098	Wood	50 Ocean Parkway; Boynton Beach; FL
2376807	Brevard	-80.77247	28.460272	Wood	FROM US 1 WEST ON BROADWAY BLVD
2376817	Brevard	-80.76568	28.435373	Wood	481 BUTLER LN
2376819	Brevard	-80.76563	28.433122	Wood	450 CANAVERAL GROVES BLVD, THRO
2376826	Brevard	-80.76239	28.463295	Wood	5570 US 1
2377320	Brevard	-80.67188	28.141707	Wood	2276 N Wickham Rd, FL 32935
2377895	Brevard	-80.67195	28.14779	Wood	2484 N Wickham Rd, Melbourne, FL 32
2378122	St. Johns	-81.33095	29.915872	Wood	2820 LEWIS SPEEDWAY
2378194	St. Johns	-81.33586	29.914817	Wood	1st POLE N/W JARDINE AVE ON STATE
2378328	St. Johns	-81.34372	29.916164	Wood	7th POLE N/W VARELLA AVE ON STATE
2378467	St. Johns	-81.35128	29.916695	Wood	C/O STATE HWY 16 AND N 4th ST
2378515	St. Johns	-81.35396	29.916913	Wood	1ST POLE N/O STATE HWY 16 ON N 7TH
2378562	St. Johns	-81.35842	29.916571	Wood	4th POLE N/W N 9TH ST ON STATE HW
2380004	Brevard	-80.67674	27.928548	Wood	250 FREDERICK ST. SW
2382194	Nassau	-81.53621	30.580569	Wood	200-3426 Dwight Drive
2382223	Nassau	-81.54026	30.581525	Wood	318-1360 Karen Walk
2385834	Brevard	-80.58151	28.102967	Wood	NW/C/O PATRICK DR W RIVIERA BLVD
2391003	St. Johns	-81.46674	29.965768	Wood	3970 CURRY RD.
2391150	Volusia	-81.04669	29.205338	Wood	R/O 309 DEELEY STREET
2392404	Seminole	-81.12396	28.641237	Wood	R/O 510 AVE E
2392428	Palm Beach	-80.30164	26.623512	Wood	3715 FLYING COW RANCH RD
2395225	Brevard	-80.56664	28.074036	Wood	R/O 602 MANGO DR
2395908	Volusia	-81.05176	29.22956	Wood	6TH ST 70E N. NOVA RD
2395919	Volusia	-81.05281	29.233057	Wood	835 8TH ST
2395926	Volusia	-81.05247	29.221028	Wood	1056 BRENTWOOD DR
2396140	Volusia	-81.04739	29.218062	Wood	R/O 740 N NOVA RD
2396179	Volusia	-81.05427	29.234857	Wood	R/O 1451 N NOVA RD
2396258	Volusia	-81.05623	29.23559	Wood	SWC 10TH ST & N. NOVA RD
2396267	Volusia	-81.03962	29.22129	Wood	801 FOREST LN SS
2396547	Brevard	-80.76942	28.436917	Wood	A/F 400 PRATT PL
2396920	Palm Beach	-80.14565	26.666189	Wood	6509-6511 Monmouth Road
2397813	Brevard	-80.76401	28.387873	Wood	R/O 2511 SUWANNEE DRIVE
2398226	Palm Beach	-80.168786	26.624952	Wood	
2399072	Palm Beach	-80.05757	26.662798	Wood	S14 INDEPENDENCE RD
2399104	Palm Beach	-80.05637	26.659885	Wood	410 VALLEY FORGE RD
2399187	Palm Beach	-80.12233	26.628648	Wood	101-199 4th Street
2399196	Palm Beach	-80.12337	26.628683	Wood	241-299 4th Street
2399331	Palm Beach	-80.12159	26.623936	Wood	3679-3699 Haverhill Road
2399930	Volusia	-81.05032	29.224352	Wood	1012 3RD ST
2400958	Martin	-80.20936	27.215973	Wood	2-6 Wendy Lane
2403599	Brevard	-80.70039	28.363887	Concrete	203 S. Courtenay Pkwy
2403620	Brevard	-80.70039	28.364212	Concrete	205 S. Courtenay Pkwy
2407135	Volusia	-81.06474	29.285783	Wood	259 SELDEN AVE
2407147	Volusia	-81.06093	29.28122	Wood	73 US 1

0

**ATT00421**



# PUBLIC VERSION

## Final ATT Pole Abandonment List

2407763	St. Johns	-81.3636	29.927324	Wood	C/O Whitehouse Blvd on Woodlawn Rd
2407772	St. Johns	-81.36275	29.92622	Wood	F/O 1295 Woodlawn Road
2407781	St. Johns	-81.36248	29.925871	Wood	1st Pole S/O Blake St on Woodlawn Rd
2407785	St. Johns	-81.36203	29.925292	Wood	3rd Pole S/O Blake St on Woodlawn Rd
2407798	St. Johns	-81.36146	29.924522	Wood	Sth Pole S/O Blake St on Woodlawn Rd
2407823	St. Johns	-81.36073	29.920565	Wood	15th Pole S/O Blake St on Woodlawn R
2407841	St. Johns	-81.36005	29.919463	Wood	R/O 30 TORREGROSA WAY
2407854	St. Johns	-81.36088	29.917335	Wood	F/O 1771 Woodlawn Rd
2408548	St. Johns	-81.3607	29.91593	Wood	1st Pole S/O State HWY 16 on Woodla
2408549	Columbia	-82.62599	30.187265	Wood	748 S.E. MONROE ST.
2408550	St. Johns	-81.36069	29.915413	Wood	2nd Pole S/O State HWY 16 on Woodla
2408552	Columbia	-82.62763	30.1872	Wood	664 S.E. MONROE ST.
2408557	Columbia	-82.62665	30.186507	Wood	297 S.E. AVALON AVE.
2408560	Columbia	-82.62795	30.184835	Wood	S.E. BAKER AVE
2408574	Columbia	-82.63097	30.183617	Wood	S.E. MCCRAY AVE.
2408575	Columbia	-82.63104	30.184415	Wood	421 S.E. MCCRAY AVE.
2408577	Columbia	-82.63097	30.184757	Wood	449 S.E. CAMP ST.
2415345	Indian River	-80.40397	27.583228	Wood	1110 18th Avenue Southwest
2415514	Palm Beach	-80.10399	26.67661	Wood	41-227 Kirk Road
2415573	Palm Beach	-80.1041	26.67381	Wood	245-299 Kirk Road
2417033	Columbia	-82.66665	30.196158	Wood	A/F 108 N.W. BRADY CIR.
2417392	St. Johns	-81.53402	29.91771	Wood	2441 CH ARNOLD RD.
2417828	Brevard	-80.60814	28.382497	Concrete	7128 Marbella Court
2418411	St. Johns	-81.31097	29.835713	Wood	302 WISTERIA RD.
2418905	Brevard	-80.60734	28.19251	Wood	360 North Lakeside Drive
2419759	Brevard	-80.59986	28.38689	Wood	421 Jackson Avenue
2419770	Brevard	-80.60159	28.381934	Wood	7165 Ridgewood Avenue
2419781	Brevard	-80.60106	28.381125	Wood	408 Lincoln Avenue
2420172	Palm Beach	-80.05422	26.559327	Wood	255' N/O 110 Via Villagio Rd,South Fed
2420227	Palm Beach	-80.05372	26.565045	Wood	90' N/O 7540 U.S. 1
2420311	Palm Beach	-80.05344	26.571706	Wood	65' S/O Hypoluxo & South Federal High
2422697	Palm Beach	-80.16321	26.461389	Wood	14725 Hagen Ranch Road
2424129	Palm Beach	-80.06785	26.505543	Wood	2501 South Seacrest Boulevard
2424908	Putnam	-81.59378	29.526352	Wood	101 PEYTON PL.
2424928	Putnam	-81.5901	29.52298	Wood	120 PARKIN RD.
2424960	Putnam	-81.58528	29.499583	Wood	245 SISCO RD.
2425000	Putnam	-81.59142	29.498125	Wood	307 N. BROWARD AV.
2425008	Putnam	-81.59245	29.495785	Wood	104 WORCESTER RD.
2425012	Putnam	-81.58803	29.49577	Wood	223 WORCESTER RD.
2425015	Putnam	-81.58911	29.495768	Wood	212 WORCESTER RD.
2426914	St. Lucie	-80.36629	27.294366	Wood	634 Southwest Carter Avenue
2426918	St. Lucie	-80.3653	27.294365	Wood	610 Southwest Carter Avenue
2428680	Indian River	-80.39058	27.586631	Wood	NW/C/O 910 8th Court Southwest
2429127	Volusia	-80.90634	28.977654	Wood	1053 Beulah Drive
2429640	Palm Beach	-80.13813	26.622314	Wood	Sherwood Forest Boulevard
2429662	Palm Beach	-80.13809	26.623089	Wood	Sherwood Forest Boulevard
2429677	Palm Beach	-80.13804	26.624155	Wood	Sherwood Forest Boulevard
2429682	Palm Beach	-80.138	26.624889	Wood	Sherwood Forest Boulevard
2429684	Palm Beach	-80.13799	26.625132	Wood	Sherwood Forest Boulevard
2429685	Palm Beach	-80.13797	26.62558	Wood	Sherwood Forest Boulevard
2429720	Palm Beach	-80.13778	26.629335	Wood	Sherwood Forest Boulevard
2429722	Palm Beach	-80.13777	26.629651	Wood	Sherwood Forest Boulevard

**ATT00422**



**PUBLIC VERSION**  
Final ATT Pole Abandonment List

2429945	Martin	-80.17506	27.213804	Wood	Stuart Beach Entry and Driveway
2429953	Martin	-80.17531	27.214211	Wood	Stuart Beach Entry and Driveway
2432135	St. Lucie	-80.36098	27.28402	Wood	449-461 Southwest Voltair Terrace
2432160	St. Lucie	-80.3589	27.284787	Wood	382-388 Southwest Voltair Terrace
2432162	St. Lucie	-80.35844	27.284981	Wood	362 Southwest Voltair Terrace
2432163	St. Lucie	-80.35801	27.285179	Wood	352 Southwest Voltair Terrace
2432164	St. Lucie	-80.35756	27.285372	Wood	332 Southwest Voltair Terrace
2433519	Palm Beach	-80.14788	26.651333	Wood	6611-6629 Forest Hill Boulevard
2433522	Palm Beach	-80.14817	26.651329	Wood	6631-6745 Forest Hill Boulevard
2433569	Palm Beach	-80.14876	26.651325	Wood	6631-6745 Forest Hill Boulevard
2433584	Palm Beach	-80.14935	26.651321	Wood	6631-6745 Forest Hill Boulevard
2433588	Palm Beach	-80.14992	26.651315	Wood	6631-6745 Forest Hill Boulevard
2433595	Palm Beach	-80.15083	26.65133	Concrete	6761-6799 Forest Hill Boulevard
2433610	Palm Beach	-80.15164	26.651296	Wood	Forest Hill Blvd
2435763	Volusia	-80.92619	29.08449	Wood	Beach St.
2435772	Volusia	-80.92597	29.083829	Wood	4898 South Atlantic Avenue
2435797	Volusia	-80.92513	29.082366	Wood	4907 South Atlantic Avenue
2435840	Volusia	-80.9261	29.084214	Wood	4894 South Atlantic Avenue
2435933	Volusia	-80.92662	29.085029	Wood	4888 South Atlantic Avenue
2435996	Volusia	-80.93142	29.089647	Wood	2-24 Inlet Harbor Road
2436024	Volusia	-80.93386	29.089936	Wood	58-60 Inlet Harbor Road
2436120	Volusia	-80.93494	29.096053	Wood	4715-4717 South Atlantic Avenue
2436184	Volusia	-80.93581	29.097276	Wood	4699 South Atlantic Avenue
2436188	Volusia	-80.93616	29.09778	Wood	4693 South Atlantic Avenue
2436523	St. Johns	-81.3177	29.840048	Wood	225 JASMINE RD.
2437171	Brevard	-80.70047	28.368674	Concrete	SW C/O N COURTENAY CITRUS BLV
2438022	Indian River	-80.46285	27.697398	Wood	5801-5817 66th Avenue
2438037	Indian River	-80.46221	27.6974	Wood	6600-6698 57th Street
2438122	Indian River	-80.46296	27.697266	Wood	6700-6742 57th Street
2438292	Palm Beach	-80.06846	26.557202	Wood	271 Northwest 28th Avenue
2438510	Palm Beach	-80.06827	26.55733	Wood	245 Northwest 2nd Street
2439061	Volusia	-80.94096	29.099615	Wood	4645-4685 South Peninsula Drive
2439159	Volusia	-80.93993	29.09789	Wood	4691 South Peninsula Drive
2439169	Volusia	-80.93983	29.09772	Wood	4701-4711 South Peninsula Drive
2439209	Volusia	-80.93917	29.096545	Wood	4713-4715 South Peninsula Drive
2439246	Volusia	-80.93892	29.096099	Wood	4719 South Peninsula Drive
2439255	Volusia	-80.93872	29.095743	Wood	4717 South Peninsula Drive
2439262	Volusia	-80.93841	29.095239	Wood	4717-4735 South Peninsula Drive
2439289	Volusia	-80.93735	29.093382	Wood	4759 South Peninsula Drive
2439296	Volusia	-80.93713	29.093025	Wood	4765 South Peninsula Drive
2439321	Volusia	-80.9367	29.092298	Wood	4777-4781 South Peninsula Drive
2439360	Volusia	-80.93475	29.08884	Wood	4816-4818 South Peninsula Drive
2439402	Volusia	-80.93368	29.08674	Wood	4840-4848 South Peninsula Drive
2439410	Volusia	-80.93387	29.086191	Wood	4836 South Peninsula Drive
2439448	Volusia	-80.93094	29.083676	Wood	4875-4899 South Peninsula Drive
2439457	Volusia	-80.93059	29.083297	Wood	95 Beach Street
2439466	Volusia	-80.93032	29.082669	Wood	4901-4903 South Peninsula Drive
2439478	Volusia	-80.92981	29.081783	Wood	4907 South Peninsula Drive
2439482	Volusia	-80.92966	29.081533	Wood	4911-4915 South Peninsula Drive
2439484	Volusia	-80.92945	29.08115	Wood	4911-4915 South Peninsula Drive
2439486	Volusia	-80.92922	29.080753	Wood	4921 South Peninsula Drive
2439490	Volusia	-80.92903	29.08037	Wood	4921 South Peninsula Drive

**ATT00423**



# PUBLIC VERSION

## Final ATT Pole Abandonment List

2439492	Volusia	-80.92895	29.08021	Wood	4921 South Peninsula Drive
2439514	Volusia	-80.9274	29.084116	Wood	47 Beach Street
2440300	Brevard	-80.60669	28.08407	Wood	821-875 Silver Palm Avenue
2440307	Brevard	-80.60808	28.084109	Wood	1509-1559 Waverly Place
2440350	Brevard	-80.60601	28.084533	Wood	1506 U.S. 1
2440364	Brevard	-80.60575	28.08335	Wood	820-844 East Seminole Avenue
2440946	Volusia	-81.05636	29.081785	Wood	6TH POLE SOUTH OF TAYLOR RD, ON S
2440949	Volusia	-81.05606	29.081575	Wood	7TH POLE SOUTH OF TAYLOR RD, ON S
2440950	Volusia	-81.05547	29.081123	Wood	8TH POLE SOUTH OF TAYLOR RD, ON S
2441093	Volusia	-81.04664	29.09571	Wood	4TH POLE PAST FOREST PRESERVE BLV
2441113	Volusia	-81.04417	29.098315	Wood	5TH POLE EAST OF CRANES LAKES BLVI
2441118	Volusia	-81.04378	29.098705	Wood	7TH POLE EAST OF CRANES LAKES BLVI
2441121	Volusia	-81.04339	29.099077	Wood	8TH POLE EAST OF CRANES LAKES BLVI
2441123	Volusia	-81.04315	29.099395	Wood	9TH POLE EAST OF CRANES LAKES BLVI
2441137	Volusia	-81.04034	29.101278	Wood	3RD POLE PAST DECCARRD BLVD, ON T
2441139	Volusia	-81.03927	29.101765	Wood	5TH POLE PAST DECCARRD BLVD, ON T
2441890	Volusia	-81.05286	29.220078	Wood	160 OAKWOOD DRIVE
2445101	Brevard	-80.60203	28.075606	Wood	2226 South Harbor City Boulevard
2445104	Brevard	-80.602	28.075455	Wood	2226 South Harbor City Boulevard
2445121	Brevard	-80.60177	28.074433	Wood	2308 South Harbor City Boulevard
2445133	Brevard	-80.60167	28.073977	Wood	2340-2400 U.S. 1
2445139	Brevard	-80.60148	28.073193	Wood	2402-2404 South Harbor City Boulevard
2445156	Brevard	-80.60126	28.072298	Wood	2414 South Harbor City Boulevard
2445164	Brevard	-80.6012	28.072055	Wood	2418 South Harbor City Boulevard
2445167	Brevard	-80.60109	28.07159	Wood	2480-2498 Florida 5
2445171	Brevard	-80.60102	28.071293	Wood	2500-2534 U.S. 1
2445177	Brevard	-80.60095	28.071004	Wood	2500-2534 U.S. 1
2445183	Brevard	-80.60092	28.070877	Wood	2536-2558 U.S. 1
2445184	Brevard	-80.60081	28.070432	Wood	2528 South Harbor City Boulevard
2445192	Brevard	-80.60075	28.070185	Wood	2568-2590 U.S. 1
2445234	Brevard	-80.60005	28.068244	Wood	1300-1302 Jernigan Avenue
2445242	Brevard	-80.59933	28.066917	Wood	1300-1398 Powell Avenue
2445255	Brevard	-80.59919	28.066671	Wood	2800 South Harbor City Boulevard
2445261	Brevard	-80.59904	28.066393	Wood	2800 South Harbor City Boulevard
2445266	Brevard	-80.59883	28.066	Wood	2814 South Harbor City Boulevard
2445290	Brevard	-80.59857	28.065543	Wood	2818 South Harbor City Boulevard
2445298	Brevard	-80.59828	28.065098	Wood	2906 South Harbor City Boulevard
2445307	Brevard	-80.59775	28.064361	Wood	2909-2943 U.S. 1
2445414	Brevard	-80.59397	28.060624	Wood	3180 Dixie Highway Northeast
2445420	Brevard	-80.59415	28.060498	Wood	3160 Dixie Highway Northeast
2445423	Brevard	-80.59364	28.060322	Wood	2580 Clinton Drive Northeast
2445437	Brevard	-80.59335	28.060058	Wood	3208-3238 U.S. 1
2445439	Brevard	-80.59307	28.059807	Wood	2581-2599 Vernon Drive Northeast
2445449	Brevard	-80.5927	28.059466	Wood	3276 U.S. 1
2445453	Brevard	-80.5924	28.059195	Wood	2601 Stephens Drive Northeast
2445460	Brevard	-80.59206	28.059486	Wood	3237 U.S. 1
2445467	Brevard	-80.59258	28.059034	Wood	2601 Stephens Drive Northeast
2446261	Volusia	-81.02833	29.077644	Wood	South Williamson
2446280	Palm Beach	-80.17095	26.648074	Wood	7960 Forest Hill Boulevard
2447911	Volusia	-81.0179	29.198826	Wood	701 South Segrave Street
2447944	Volusia	-81.01689	29.197008	Wood	5 Segrave Street
2448081	Volusia	-81.01611	29.197306	Wood	748 S Ridgewood Avenue

ATT00424



**PUBLIC VERSION**  
Final ATT Pole Abandonment List

2448098	Volusia	-81.01771	29.196648	Wood	424 Bellevue Avenue
2448500	Volusia	-81.05385	29.210458	Wood	550 ESSEX DRIVE
2448565	St. Lucie	-80.381	27.374577	Wood	5600 NW MIDWAY RD
2449696	Brevard	-80.6767	27.915723	Wood	F/O AND 1ST POLE S/O 3219 FRUITLAN
2449977	Brevard	-80.66774	28.15738	Wood	2771 Parkway Dr
2450269	Brevard	-80.65557	28.157377	Wood	2115 Parkway Dr
2450473	Volusia	-81.06264	29.237532	Wood	1209 Old Kings Road
2450520	Volusia	-81.06275	29.238245	Wood	1160 Tropical Park Drive
2450695	Volusia	-81.0651	29.24029	Wood	1303 Granada Avenue
2451016	Volusia	-81.06417	29.240815	Wood	1160 13th Street
2451040	Volusia	-81.06541	29.242826	Wood	1199 Manette Circle
2451134	Volusia	-81.06944	29.250068	Wood	1979-1999 North Nova Road
2451164	Volusia	-81.06836	29.250949	Wood	1702 Palm Road
2451245	Volusia	-81.0345	29.228372	Wood	202 CARSWELL AV, SOUTH SIDE OF BLI
2451308	Volusia	-81.07338	29.255484	Wood	1018 South Nova Road
2451320	Volusia	-81.07321	29.256897	Wood	986 South Nova Road
2451324	Volusia	-81.07344	29.25731	Wood	958-998 South Nova Road
2451334	Volusia	-81.07357	29.257555	Wood	932-956 South Nova Road
2451341	Volusia	-81.07384	29.256497	Wood	1202 Arroyo Parkway
2451379	Volusia	-81.07199	29.253134	Wood	1211 Golf Avenue
2451406	Volusia	-81.07241	29.252498	Wood	1747 Maryland Avenue
2451422	Volusia	-81.07375	29.252508	Wood	1801-1825 Nelson Avenue
2451442	Volusia	-81.0748	29.252084	Wood	1802 Carolina Avenue
2451452	Volusia	-81.01553	29.200074	Wood	C/O S Palmetto & South Street
2451461	Volusia	-81.07463	29.251776	Wood	1754 Carolina Avenue
2451488	Volusia	-81.0162	29.201213	Wood	615 South Palmetto Avenue
2451513	Volusia	-81.01657	29.201956	Wood	N/W/C/O S Palmetto Ave & Cedar Stre
2451620	Volusia	-81.01758	29.203989	Wood	433 South Palmetto Avenue
2451627	Volusia	-81.0177	29.204256	Wood	433 South Palmetto Avenue
2451632	Volusia	-81.077	29.2552	Wood	1239 Arroyo Parkway
2451651	Volusia	-81.07513	29.255968	Wood	1208 Arroyo Parkway
2451657	Volusia	-81.07459	29.25619	Wood	1905 Linda Avenue
2451706	Volusia	-81.01759	29.205882	Wood	123 Live Oak Avenue
2453581	Volusia	-81.01971	29.208613	Wood	Federal Lane
2454333	Palm Beach	-80.08275	26.839006	Wood	11000-11288 Campus Drive
2454429	Palm Beach	-80.08253	26.843951	Wood	11476-11598 Campus Drive
2454431	Palm Beach	-80.0825	26.844549	Concrete	11476-11598 Campus Drive
2454458	Brevard	-80.5906	28.128083	Wood	3100-3198 North Riverside Drive
2454468	Brevard	-80.59069	28.128311	Wood	3100 North Riverside Drive
2455469	Palm Beach	-80.08859	26.452415	Wood	600 SW 15TH TER-DELRAY BEACH FL
2455617	Palm Beach	-80.08729	26.45523	Wood	A/F 322 SW 14TH AVE
2458272	Volusia	-81.04237	29.19253	Wood	1110 BALBOA AVE
2461812	Columbia	-82.6325	30.180005	Wood	356 S.E. ALLEN PL.
2461844	Columbia	-82.63794	30.174337	Wood	1118 HWY 441
2461921	Columbia	-82.63784	30.173277	Wood	1243 S.W. BARDIN WAY
2463705	Palm Beach	-80.30432	26.90222	Concrete	16900 Innovation Dr.
2464867	Brevard	-80.5744	28.111254	Wood	2001-2035 Neptune Road
2465925	Volusia	-81.11093	29.216876	Wood	1ST POLE E/O CHAMPIONS DR ON LPG.
2467412	Putnam	-81.60179	29.575681	Wood	124 FINNIGAN RD
2469939	Martin	-80.25039	27.168468	Wood	3030 Kanner Highway
2471019	Brevard	-80.59789	28.211804	Wood	128-134 Florida A1A
2471339	Brevard	-80.59628	28.200987	Wood	500 Florida A1A

**ATT00425**



# PUBLIC VERSION

## Final ATT Pole Abandonment List

2471364	Brevard	-80.59607	28.198885	Wood	570 Florida A1A
2471383	Brevard	-80.60256	28.208541	Wood	201 Ocean Boulevard
2471385	Brevard	-80.60183	28.208553	Wood	149-199 Ocean Boulevard
2474678	Palm Beach	-80.05424	26.507468	Wood	1-99 West Bamboo Drive
2474744	Palm Beach	-80.05411	26.511236	Concrete	Banyan Boulevard
2474746	Palm Beach	-80.05411	26.511476	Concrete	Banyan Boulevard
2475782	Brevard	-80.83188	28.615671	Wood	2500 Garden st
2477077	Palm Beach	-80.06002	26.504669	Wood	2617 South Federal Highway
2482283	Volusia	-81.08641	29.166348	Wood	2987 BELLEVUE AVE
2482808	Brevard	-80.7588	28.440335	Wood	4270 INDIAN RIVER DR
2483556	St. Lucie	-80.25028	27.366525	Wood	N/O POWER PLANT ON A1A
2484771	Volusia	-81.014	29.160853	Wood	PONDEROSA DR
2484925	Volusia	-81.00248	29.162025	Wood	2513 ANASTASIA DR
2484927	Volusia	-81.00252	29.162247	Wood	2501 ANASTASIA DR
2484932	Volusia	-81.00266	29.162513	Wood	2461 ANASTASIA DR
2484938	Volusia	-81.00281	29.16283	Wood	2453 ANASTASIA DR
2487784	Brevard	-80.80907	28.608621	Concrete	605 South Palm Avenue
2487801	Brevard	-80.80906	28.609454	Concrete	525-599 South Palm Avenue
2488676	St. Johns	-81.27415	29.833653	Wood	3400 A1A Scenic and Historic Coastal B
2488785	St. Johns	-81.2757	29.841281	Wood	607 Coquina Boulevard
2488878	St. Johns	-81.27774	29.84937	Wood	2524 A1A Scenic and Historic Coastal B
2491124	Alachua	-82.08653	29.59239	Wood	6647-6705 Southeast 221st Street
2491190	Alachua	-82.08814	29.5907	Wood	48-198 Southeast 69th Avenue
2491212	Alachua	-82.08816	29.590682	Wood	1-109 Southeast 219th Terrace
2491230	Alachua	-82.08822	29.590886	Wood	1-99 Southeast 219th Terrace
2491238	Alachua	-82.08824	29.591209	Wood	1-99 Southeast 219th Terrace
2491272	Alachua	-82.0912	29.590212	Wood	1-99 Southeast 215th Terrace
2491282	Alachua	-82.09123	29.588583	Wood	302-310 Southeast 215th Terrace
2491289	Alachua	-82.09121	29.588308	Wood	7122 Southeast 215th Terrace
2491290	Alachua	-82.0912	29.587574	Wood	302-310 Southeast 215th Terrace
2491300	Alachua	-82.09091	29.589677	Wood	SE 70TH AVE
2491313	Alachua	-82.09146	29.590632	Wood	SE 216TH TER.
2491319	Alachua	-82.09139	29.590777	Wood	SE 69TH AVE
2491338	Alachua	-82.09272	29.590777	Wood	SE 69TH AVE.
2491418	Alachua	-82.08876	29.590777	Wood	21909 69th Avenue
2491868	Volusia	-81.02513	29.165605	Wood	Old Big Tree Road
2493168	Palm Beach	-80.11666	26.761955	Wood	5765 N HAVERHILL RD
2493729	Volusia	-80.99816	29.146347	Wood	1001-1003 Charles Street
2495503	Volusia	-80.90971	29.001792	Wood	128-134 Dixwood Avenue
2495699	Volusia	-80.90854	28.990447	Wood	113 West Pine Bluff Stree
2495739	Volusia	-80.90635	28.988929	Wood	300-302 Florida 5
2495753	Volusia	-80.90531	28.987794	Wood	429-499 Florida 5
2495758	Volusia	-80.90572	28.98739	Wood	100-116 West Ocean Avenue
2495775	Volusia	-80.90458	28.986687	Wood	601-699 Florida 5
2495788	Volusia	-80.91082	29.004683	Wood	607-609 North Riverside Drive
2495801	Volusia	-80.91176	29.005056	Wood	124 Hamilton Road
2495804	Volusia	-80.912	29.004995	Wood	120 Hamilton Road
2495808	Volusia	-80.91243	29.004886	Wood	118 Hamilton Road
2495814	Volusia	-80.91313	29.004718	Wood	108 Hamilton Road
2495815	Volusia	-80.91362	29.004592	Wood	100 Hamilton Road
2496774	Palm Beach	-80.05879	26.672268	Wood	BRIGGS ST
2498731	Volusia	-81.08522	29.166593	Wood	2987 BELLEVUE AVE

**ATT00426**



# PUBLIC VERSION

## Final ATT Pole Abandonment List

2498734	Volusia	-81.08494	29.166782	Wood	2987 BELLEVUE AVE	
2498765	Volusia	-81.07799	29.169877	Wood	5TH POLE E/O WILLIAMSON ON BELLEVUE	
2500399	Indian River	-80.64281	27.739883	Wood		0
2500403	Indian River	-80.64326	27.739887	Wood		0
2500405	Indian River	-80.64371	27.739897	Wood		0
2506046	Palm Beach	-80.11057	26.670838	Wood	3496 WHISPERING PINES RD	
2506162	Volusia	-81.04639	29.235164	Wood	736 Center Avenue	
2506165	Volusia	-81.04637	29.235127	Wood	736 Center Avenue	
2506171	Volusia	-81.04609	29.234618	Wood	708 Center Avenue	
2506175	Volusia	-81.04587	29.234219	Wood	706 Center Avenue	
2506182	Volusia	-81.04577	29.234041	Wood	704 Center Avenue	
2506185	Volusia	-81.04553	29.233622	Wood	630 Center Avenue	
2506215	Volusia	-81.04558	29.231587	Wood	580 Ash Avenue	
2506222	Volusia	-81.04606	29.2325	Wood	601 Ash Avenue	
2506230	Volusia	-81.04689	29.231838	Wood	600-608 Bay Avenue	
2506239	Volusia	-81.04746	29.230724	Wood	538 Cedar Avenue	
2506250	Volusia	-81.04893	29.231252	Wood	600-606 Dahlia Avenue	
2506399	Alachua	-82.08533	29.588021	Wood	7105 222nd Street	
2507155	Palm Beach	-80.07895	26.697773	Wood	2005 Longwood Road	
2507884	Palm Beach	-80.1699	26.706377	Wood	1786-1874 Benoist Farms Road	
2507937	Palm Beach	-80.17277	26.695157	Wood	900-1298 Benoist Farms Road	
2507943	Palm Beach	-80.17276	26.694708	Wood	900-1298 Benoist Farms Road	
2507947	Palm Beach	-80.17273	26.694198	Wood	1080 Benoist Farms Road	
2507955	Palm Beach	-80.17274	26.693773	Wood	1056 Benoist Farms Road	
2507965	Palm Beach	-80.17272	26.693311	Wood	1056 Benoist Farms Road	
2507979	Palm Beach	-80.17271	26.692813	Wood	7801-7969 Belvedere Road	
2508400	Brevard	-80.80904	28.611588	Concrete	301-399 South Palm Avenue	
2508402	Brevard	-80.80904	28.611276	Concrete	413 South Palm Avenue	
2509113	Palm Beach	-80.05902	26.645975	Wood	1 P S/O 1 P E/O GEORGIA AV & GREGO	
2512216	St. Johns	-81.44167	29.903603	Wood	3405 RAULERSON RD.	
2513943	Palm Beach	-80.06991	26.507544	Wood	416-474 Southwest 23rd Avenue	
2513993	Palm Beach	-80.06698	26.507243	Wood	2400 Southwest 1st Street	
2514181	Palm Beach	-80.05968	26.508168	Wood	2309 South Federal Highway	
2514187	Palm Beach	-80.05972	26.50782	Concrete	2347-2399 South Federal Highway	
2514878	Palm Beach	-80.08209	26.689989	Wood	North Perimeter Road	
2515001	Volusia	-80.93649	29.097858	Wood	C/O Cindy Lane & S Atlantic Ave	
2515004	Volusia	-80.93651	29.098283	Wood	F/O 4691 S ATLANTIC AVE	
2515012	Volusia	-80.93734	29.099423	Wood	F/O 4679 S ATLANTIC AVE	
2515026	Volusia	-80.9385	29.100619	Wood	F/O 4651 S ATLANTIC AVE	
2515033	Palm Beach	-80.0791	26.695047	Wood	2007 Kenwood Road	
2515234	Volusia	-80.94751	29.114191	Wood	F/O 4427 S ATLANTIC AVE	
2515276	Volusia	-80.95004	29.118244	Wood	F/O 4349 S ATLANTIC AVE	
2515279	Volusia	-80.95028	29.118624	Wood	F/O 4347 S ATLANTIC AVE	
2515283	Volusia	-80.95054	29.119047	Wood	F/O 4339 S ATLANTIC AVE	
2515288	Volusia	-80.95077	29.119435	Wood	F/O 4335 S ATLANTIC AVE	
2515316	Volusia	-80.95251	29.122286	Wood	F/O 4293 S ATLANTIC AVE	
2515319	Volusia	-80.95267	29.122562	Wood	F/O 4289 S ATLANTIC AVE	
2515325	Volusia	-80.9528	29.122778	Wood	F/O 4285 S ATLANTIC AVE	
2515329	Volusia	-80.95289	29.122938	Wood	F/O 4283 S ATLANTIC AVE	
2515333	Volusia	-80.953	29.123124	Wood	C/O MAJOR ST ON S ATLANTIC AVE	
2515490	St. Lucie	-80.35877	27.437027	Wood	3301 MEADOW LN	
2515513	St. Lucie	-80.34704	27.410647	Wood	310S S 22ND ST	

**ATT00427**



# PUBLIC VERSION

## Final ATT Pole Abandonment List

2516233	Palm Beach	-80.08689	26.457196	Wood	217 Southwest 14th Avenue
2517968	Brevard	-80.57712	28.026632	Wood	1191 CABLE LN NE
2517972	Brevard	-80.57706	28.026925	Wood	2P E/O CABLE LN ON FLORIN RD
2517989	Brevard	-80.5788	28.026953	Wood	2P W/O JORDAN CT & FLORIN DR
2517996	Brevard	-80.58013	28.02698	Wood	3098 FORDHAM RD NE
2518001	Brevard	-80.58	28.026792	Wood	3098 FORDHAM RD NE
2518011	Brevard	-80.58087	28.026972	Wood	1198 CABOT DR NE
2518014	Brevard	-80.58092	28.026707	Wood	1198 CABOT DR NE
2518041	Brevard	-80.58332	28.027037	Wood	1198 BIANCA DR NE
2518046	Brevard	-80.58332	28.027177	Wood	1209 WILDROSE DR NE
2518058	Brevard	-80.58411	28.026727	Wood	1190 WILDROSE DR NE
2518101	Brevard	-80.58056	28.02176	Wood	2355 PORT MALABAR BLVD NE
2518105	Brevard	-80.57999	28.021505	Wood	3007 GARDEN TER NE
2518108	Brevard	-80.57995	28.020985	Wood	3000 GARDEN TER NE
2518112	Brevard	-80.57966	28.02056	Wood	971 BIANCA DR NE
2518114	Brevard	-80.57944	28.020645	Wood	971 BIANCA DR NE
2518135	Brevard	-80.57853	28.019075	Wood	915 BIANCA DR NE
2518163	Brevard	-80.57711	28.017642	Wood	1p w/o Bianca Dr & ABBOTT AVE NE
2518169	Brevard	-80.57793	28.01743	Wood	3140 ABBOTT AVE NE
2518175	Brevard	-80.58039	28.013482	Wood	644 BADGER DR NE
2518194	Brevard	-80.58053	28.01342	Wood	695 CAPON ST NE
2518214	Brevard	-80.58051	28.014165	Wood	705 ANGLE ST NE
2518222	Brevard	-80.58037	28.014152	Wood	712 BADGER DR NE
2518230	Brevard	-80.58031	28.01496	Wood	730 BADGER DR NE
2518235	Brevard	-80.57953	28.014132	Wood	713 BADGER DR NE
2518243	Brevard	-80.57958	28.013453	Wood	3035 EDGEWOOD DR NE
2523183	Alachua	-82.09427	29.593656	Wood	200-210 Southeast 213 Drive
2523195	Alachua	-82.09418	29.594565	Wood	6434 213th Drive
2523206	Alachua	-82.09419	29.594938	Wood	6426 213th Drive
2523232	Alachua	-82.09416	29.595662	Wood	202-208 213th Drive
2523242	Alachua	-82.08614	29.597353	Wood	201-299 Southeast 61st Avenue
2525250	Nassau	-81.57248	30.606353	Wood	85828 Kirkland Road
2525272	Nassau	-81.57312	30.606007	Wood	85828 Kirkland Road
2525550	Nassau	-81.57779	30.599453	Wood	85231-85257 Kirkland Road
2525611	Nassau	-81.57655	30.598018	Wood	85104 Kirkland Road
2526792	Nassau	-81.58521	30.591591	Wood	85039 Madeline Road
2526909	Nassau	-81.57501	30.580642	Wood	85128-85162 Wilson Neck Road
2531292	Volusia	-81.0991	29.158518	Wood	3302 GRAND CHAMPIONS BLVD
2531349	Volusia	-81.09673	29.16015	Wood	3302 GRAND CHAMPIONS BLVD
2531367	Volusia	-81.09635	29.16046	Wood	3302 GRAND CHAMPIONS BLVD
2531372	Volusia	-81.09585	29.16079	Wood	3302 GRAND CHAMPIONS BLVD
2531464	Palm Beach	-80.16616	26.691989	Wood	7500-7626 Belvedere Road
2531473	Palm Beach	-80.16446	26.692014	Wood	7444-7498 Belvedere Road
2531478	Palm Beach	-80.16391	26.692026	Wood	7430 Belvedere Road
2531481	Palm Beach	-80.16394	26.691759	Wood	7430 Belvedere Road
2531482	Palm Beach	-80.16325	26.692029	Wood	7430 Belvedere Road
2531485	Palm Beach	-80.16253	26.692034	Wood	7236 Belvedere Road
2531508	Palm Beach	-80.16121	26.692037	Wood	7206 Belvedere Road
2531659	Volusia	-81.09385	29.162275	Wood	GRAND CHAMPIONS BLVD
2531833	Volusia	-81.08806	29.166513	Wood	3088 W INTRNATIONAL SPWY BLVD
2531836	Volusia	-81.08768	29.166947	Wood	3088 W INTRNATIONAL SPWY BLVD
2532316	Brevard	-80.60549	28.212602	Wood	798 Kittiwake Avenue

ATT00428



# PUBLIC VERSION

## Final ATT Pole Abandonment List

2532318	Brevard	-80.60549	28.212166	Wood	700-750 Kittiwake Avenue
2532322	Brevard	-80.60547	28.211716	Wood	700-750 Kittiwake Avenue
2532327	Brevard	-80.60546	28.211309	Wood	652-698 Kittiwake Avenue
2535296	St. Lucie	-80.32327	27.32624	Concrete	833-871 East Prima Vista Boulevard
2535298	St. Lucie	-80.32379	27.326227	Concrete	781 East Prima Vista Boulevard
2535300	St. Lucie	-80.32409	27.326242	Concrete	700-708 Northeast Camino Street
2535301	St. Lucie	-80.32462	27.326272	Concrete	773 East Prima Vista Boulevard
2535312	St. Lucie	-80.32556	27.337447	Wood	2-30 Lake Vista Trail
2535313	St. Lucie	-80.32463	27.337441	Wood	2-30 Lake Vista Trail
2535381	St. Lucie	-80.32198	27.334599	Wood	10 Lake Vista Trail
2535382	St. Lucie	-80.32263	27.334609	Wood	10 Lake Vista Trail
2535388	St. Lucie	-80.3232	27.335089	Wood	2-30 Lake Vista Trail
2535397	St. Lucie	-80.32371	27.33553	Wood	2-30 Lake Vista Trail
2535404	St. Lucie	-80.32371	27.335946	Wood	2-30 Lake Vista Trail
2535406	St. Lucie	-80.32371	27.336347	Wood	2-30 Lake Vista Trail
2535414	St. Lucie	-80.32371	27.336928	Wood	2-30 Lake Vista Trail
2539599	Brevard	-80.59913	28.211942	Wood	200-298 Flamingo Drive
2541945	Martin	-80.23614	27.190555	Wood	1008 East Hall Street
2542432	Palm Beach	-80.09297	26.460336	Wood	McNab Avenue
2542443	Palm Beach	-80.09261	26.460611	Wood	1855-1865 Southwest 20th Avenue
2543090	Volusia	-80.95342	29.122937	Wood	4270 S ATLANTIC AVE
2543110	Volusia	-80.95445	29.12285	Wood	4274 CARDINAL BLVD
2543129	Volusia	-80.95416	29.122351	Wood	4282 CARDINAL BLVD
2543228	Volusia	-80.95729	29.129043	Wood	4109 ORIOLE AVE
2543239	Volusia	-80.95789	29.130117	Wood	4040 ORIOLE AVE
2543473	Volusia	-80.95807	29.130441	Wood	4036 ORIOLE AVE
2543490	Volusia	-80.95885	29.131982	Wood	4015 ORIOLE AVE
2543493	Volusia	-80.95899	29.132234	Wood	4008 S ATLANTIC AVE
2543496	Volusia	-80.95916	29.132552	Wood	4002 S ATLANTIC AVE
2543502	Volusia	-80.95956	29.133268	Wood	3942 ORIOLE AVE
2543504	Volusia	-80.95981	29.133721	Wood	3936 S ATLANTIC AVE
2543533	Volusia	-80.95547	29.124038	Wood	4255 S PENINSULA DR
2543544	Volusia	-80.95645	29.12482	Wood	4241 S PENINSULA DR
2543552	Volusia	-80.95662	29.125215	Wood	4233 S PENINSULA DR
2543557	Volusia	-80.95673	29.125434	Wood	4229 S PENINSULA DR
2543562	Volusia	-80.95721	29.126307	Wood	4223 S PENINSULA DR
2543569	Volusia	-80.95773	29.127267	Wood	4201 S PENINSULA DR
2543575	Volusia	-80.95784	29.127445	Wood	TORONITA AVE AND S PENINSULA DR
2543580	Volusia	-80.95801	29.127723	Wood	109 S PENINSULA DR
2543607	Volusia	-80.95909	29.129621	Wood	4043 S PENINSULA DR
2543610	Volusia	-80.95933	29.130026	Wood	4029 S PENINSULA DR
2543612	Volusia	-80.95953	29.130352	Wood	4027 S PENINSULA DR
2543615	Volusia	-80.95974	29.130732	Wood	HERON ST AND S PENINSULA DR
2543620	Volusia	-80.95998	29.1311	Wood	4019 S PENINSULA DR
2543624	Volusia	-80.96005	29.131216	Wood	4017 S PENINSULA DR
2543636	Volusia	-80.96061	29.132199	Wood	MALLARD ST AND S PENINSULA DR
2543646	Volusia	-80.9607	29.132348	Wood	3949 S PENINSULA DR
2543653	Volusia	-80.96015	29.132949	Wood	3947 CARDINAL BLVD
2543656	Volusia	-80.96035	29.133316	Wood	3933 CARDINAL BLVD
2543658	Volusia	-80.96053	29.133649	Wood	3925 CARDINAL BLVD
2543664	Volusia	-80.96077	29.134076	Wood	TEAL ST AND CARDINAL BLVD
2543667	Volusia	-80.96133	29.133836	Wood	50 TEAL ST

**ATT00429**



# PUBLIC VERSION

## Final ATT Pole Abandonment List

2543671	Volusia	-80.96092	29.134356	Wood	3921 CARDINAL BLVD
2543674	Volusia	-80.96111	29.134691	Wood	3909 CARDINAL BLVD
2543682	Volusia	-80.96141	29.135223	Wood	3903 CARDINAL BLVD
2543694	Volusia	-80.96135	29.135691	Wood	120 MARCELLE AVE
2544903	St. Johns	-81.27278	29.8454	Wood	805 Mickler Boulevard
2545120	St. Johns	-81.27033	29.843968	Wood	301 B Street
2545201	St. Johns	-81.26797	29.845923	Wood	106 2nd Street
2545320	St. Johns	-81.26697	29.841209	Wood	7F F Street
2549260	Palm Beach	-80.28193	26.668747	Wood	14832 Paddock Dr
2549268	Palm Beach	-80.28194	26.668452	Wood	14838 Paddock Dr
2549895	St. Johns	-81.47395	29.633168	Wood	10560 YEAGER AV.
2550576	Volusia	-81.13547	29.13817	Wood	3708 US HWY 92
2550791	St. Lucie	-80.31963	27.324988	Wood	7680 U.S. 1
2550813	St. Lucie	-80.32047	27.326489	Wood	7630-7646 Florida 5
2551122	Seminole	-81.22257	28.773357	Wood	C/O SOUTH BEARDALL AVE AND MOOF
2553001	Volusia	-81.04079	29.224943	Wood	F/O 170 CENTER ST
2555093	Volusia	-81.03529	29.146742	Wood	3701 Richel Drive
2555095	Volusia	-81.0353	29.146996	Wood	3579-3599 South Clyde Morris Bouleva
2555096	Volusia	-81.0353	29.147254	Wood	3579-3599 South Clyde Morris Bouleva
2555171	Volusia	-81.04671	29.235732	Wood	800-840 Center Avenue
2555180	Brevard	-80.67819	27.93314	Wood	R/O 257 GARDNER RD
2555227	Volusia	-81.04409	29.23682	Wood	452 8th Street
2555245	Volusia	-81.04362	29.237017	Wood	446 8th Street
2555323	Volusia	-81.04309	29.212858	Wood	433 WALKER AVE ACROSS FRDM
2555814	Palm Beach	-80.12955	26.628043	Wood	R/O 441 FLEMING AVE
2555815	Brevard	-80.69882	28.372749	Wood	55 Catalina Isle Dr
2555848	Brevard	-80.70167	28.376176	Wood	1105 Courtenay Pkwy N
2555856	Brevard	-80.70182	28.376606	Wood	1115 Courtenay Pkwy N
2555885	Palm Beach	-80.14696	26.651353	Wood	6591 Forest Hill Blvd
2555888	Brevard	-80.70067	28.37615	Wood	110 Mustang Way
2555910	Brevard	-80.69998	28.376151	Concrete	122 Mustang Way
2555916	Palm Beach	-80.14984	26.651315	Wood	6631-6745 FL-882
2555917	Brevard	-80.69976	28.376155	Concrete	124 Mustang Way
2555923	Brevard	-80.69935	28.376165	Wood	130 Mustang Way
2555937	Palm Beach	-80.17442	26.650625	Wood	8158 Forest Hill Blvd
2555939	Brevard	-80.69837	28.376606	Wood	100 Mustang Way
2558328	Volusia	-81.04611	29.246503	Wood	433 WALKER STREET
2561860	Brevard	-80.62982	28.127127	Wood	710 Young Street
2561865	Brevard	-80.62973	28.127141	Wood	710 Young Street
2561899	Brevard	-80.62943	28.127142	Wood	702 Young Street
2561904	Brevard	-80.62886	28.127016	Wood	1146-1204 Mueller Lane
2561956	Brevard	-80.627	28.127048	Wood	559-565 Young Street
2562042	Brevard	-80.62608	28.127654	Wood	1262 Highland Avenue
2562091	Volusia	-80.95855	29.132791	Wood	F/O 4003 S ATLANTIC AVE
2562100	Brevard	-80.6261	28.128411	Wood	536-568 Old Oak Street
2562105	Brevard	-80.62643	28.128397	Wood	536-568 Old Oak Street
2562117	Brevard	-80.62638	28.128952	Wood	1332 Highland Avenue
2562123	Brevard	-80.62524	28.129394	Wood	1365 Pineapple Avenue
2563922	St. Lucie	-80.38898	27.366383	Wood	5466 MODEL CT
2564841	Brevard	-80.63067	28.131477	Wood	1509 N Harbor City Blvd
2564845	Brevard	-80.63006	28.130372	Wood	1441 N Harbor City Blvd
2564999	Palm Beach	-80.63241	26.862048	Wood	A/F 12537 LAKESHORE DR

ATT00430



**PUBLIC VERSION**  
Final ATT Pole Abandonment List

2565006	Palm Beach	-80.63279	26.861537	Wood	1PL S/O 12515 LAKESHORE DR
2565009	Palm Beach	-80.6331	26.861023	Wood	NE C/O PARK ROW & LAKESHORE DR
2565013	Palm Beach	-80.634	26.859892	Wood	12384 LAKESHORE DR
2569792	Putnam	-81.59466	29.496805	Wood	A/F C.R. 308B ON HWY 17 S.
2570044	Palm Beach	-80.27848	26.667736	Wood	911 Citrus Pl
2570267	Volusia	-80.96181	29.135978	Wood	119 MARCELLE AVE
2570274	Volusia	-80.96197	29.135914	Wood	3880 CARDINAL BLVD
2570280	Volusia	-80.96221	29.136738	Wood	S VENETIAN WAY
2570287	Volusia	-80.96825	29.146816	Wood	3628 CARDINAL BLVD
2570499	St. Lucie	-80.38246	27.47539	Wood	2312 KEEN RD
2570520	Palm Beach	-80.10975	26.643737	Wood	R/O 4323 ANNA LANE
2570546	Volusia	-80.96235	29.136993	Wood	3863 CARDINAL BLVD
2570547	Volusia	-80.96255	29.137371	Wood	3859 CARDINAL BLVD
2570551	Volusia	-80.96268	29.13761	Wood	3849 CARDINAL BLVD
2570565	Volusia	-80.96291	29.137513	Wood	3862 CARDINAL BLVD
2570572	Volusia	-80.96301	29.138215	Wood	3843 CARDINAL BLVD
2570574	Volusia	-80.96324	29.138083	Wood	3850 CARDINAL BLVD
2570577	Volusia	-80.96319	29.138537	Wood	3839 CARDINAL BLVD
2570581	Volusia	-80.96359	29.138728	Wood	3838 CARDINAL BLVD
2570586	Volusia	-80.96369	29.139471	Wood	3827 CARDINAL BLVD
2570593	Volusia	-80.96382	29.139719	Wood	3823 CARDINAL BLVD
2570594	Volusia	-80.96432	29.139503	Wood	3822 CARDINAL BLVD
2570596	Volusia	-80.96397	29.139981	Wood	3816 S ATLANTIC AVE
2570597	Volusia	-80.9642	29.140404	Wood	3806 CARDINAL BLVD
2570614	Volusia	-80.96554	29.142857	Wood	3750 S ATLANTIC AVE
2570617	Volusia	-80.96575	29.142837	Wood	3748 CARDINAL BLVD
2570619	Volusia	-80.9657	29.14317	Wood	3750 S ATLANTIC AVE
2570626	Volusia	-80.96598	29.143669	Wood	3738 S ATLANTIC AVE
2570628	Volusia	-80.96564	29.143818	Wood	3738 S ATLANTIC AVE
2570629	Volusia	-80.96614	29.143604	Wood	3734 CARDINAL BLVD
2570632	Volusia	-80.96611	29.143916	Wood	3729 CARDINAL BLVD
2570633	Volusia	-80.96628	29.144227	Wood	3727 CARDINAL BLVD
2570634	Volusia	-80.96645	29.14415	Wood	3726 CARDINAL BLVD
2570638	Volusia	-80.96642	29.144495	Wood	3720 S ATLANTIC AVE
2570641	Volusia	-80.96657	29.144771	Wood	3717 CARDINAL BLVD
2570647	Volusia	-80.96678	29.145163	Wood	3709 CARDINAL BLVD
2570654	Volusia	-80.96705	29.145638	Wood	CARDINAL BLVD
2570657	Volusia	-80.96728	29.146062	Wood	3640 S ATLANTIC AVE
2570661	Volusia	-80.96752	29.146502	Wood	3639 CARDINAL BLVD
2570666	Volusia	-80.96759	29.146635	Wood	3635 CARDINAL BLVD
2570669	Volusia	-80.96778	29.146988	Wood	3631 CARDINAL BLVD
2570680	Volusia	-80.96792	29.147235	Wood	CARDINAL BLVD
2570687	Volusia	-80.96804	29.147453	Wood	3617 CARDINAL BLVD
2570691	Volusia	-80.96821	29.14776	Wood	3613 CARDINAL BLVD
2570694	Volusia	-80.9684	29.148107	Wood	3609 CARDINAL BLVD
2570700	Volusia	-80.96859	29.148467	Wood	3605 CARDINAL BLVD
2570726	Volusia	-80.96966	29.150431	Wood	3500 S ATLANTIC AVE
2570849	Volusia	-80.97084	29.14889	Wood	3517 S PENINSULA DR
2570856	Volusia	-80.97103	29.149439	Wood	3513 S PENINSULA DR
2570861	Volusia	-80.97108	29.149572	Wood	3511 S PENINSULA DR
2570879	Volusia	-80.97135	29.149642	Wood	5 PENINSULA DR
2571642	St. Johns	-81.30763	29.840432	Wood	2604 Shore Drive



**PUBLIC VERSION**  
Final ATT Pole Abandonment List

2571690	St. Johns	-81.3158	29.846338	Wood	444 Gerona Road
2572009	Brevard	-80.5982	28.199972	Wood	611 1st Ave
2575171	Palm Beach	-80.27286	26.637707	Wood	2 PONI E/O C HICKSTEAD PL / PIERSON
2575602	Brevard	-80.76267	28.462487	Wood	F/O 219 MAHI MAHI LN
2575985	Palm Beach	-80.06831	26.67892	Wood	R/O 1137 MAGNOLIA ST
2576998	Brevard	-80.7775	28.490873	Wood	3766 Kings Hwy
2577003	Brevard	-80.77816	28.490871	Wood	3789 Kings Hwy
2577172	Brevard	-80.77408	28.489041	Wood	7418 N Cocoa Blvd
2577174	Brevard	-80.77168	28.48391	Wood	7194 N Cocoa Blvd
2577185	Brevard	-80.77269	28.482814	Wood	1080 Poinsetta St
2577190	Brevard	-80.77268	28.482066	Wood	1194 Laguna St
2577198	Brevard	-80.77367	28.4829	Wood	1054 Poinsetta St
2577199	Brevard	-80.77366	28.482541	Wood	1055 Poinsetta St
2577200	Brevard	-80.77366	28.482175	Wood	1053 Poinsetta St
2578796	Columbia	-82.61539	30.196819	Wood	1555-1629 NE Bascom Norris DR
2578858	Columbia	-82.61159	30.196468	Wood	112 NE Curt St
2578871	Columbia	-82.60989	30.196543	Wood	150 NE Treasure Ct
2578875	Columbia	-82.60991	30.197005	Wood	150 NE Treasure Ct
2578959	Columbia	-82.60692	30.193919	Wood	2179 NE Bascom Norris Dr
2578985	Columbia	-82.60444	30.188108	Wood	2593 NE Bascom Norris Dr
2579169	St. Johns	-81.59088	29.915532	Wood	8311 Co Rd 208
2579248	Palm Beach	-80.12581	26.621865	Wood	R/O 201 SWAIN BLVD
2579518	Volusia	-80.97192	29.150586	Wood	102 CORAL WAY
2579537	Volusia	-80.97249	29.152346	Wood	WHITE CAP AVE
2579580	Volusia	-80.97366	29.154264	Wood	3315 S PENINSULA DR
2579586	Volusia	-80.97383	29.154228	Wood	100 TALO CIR
2579615	Volusia	-80.97395	29.155548	Wood	106 SIMPSON AVE
2579619	Volusia	-80.99393	29.142468	Wood	RUTH ST
2579877	Brevard	-80.83954	28.557697	Wood	2475-2499 FL-50
2579879	Brevard	-80.8389	28.557694	Wood	2880 Cheney Hwy
2579904	Brevard	-80.83618	28.557672	Wood	2805 Cheney Hwy
2579905	Brevard	-80.83583	28.55767	Wood	S/E/C/O WINCHESTER DR & FL-50
2580444	Palm Beach	-80.63437	26.85935	Wood	12314 LAKESHORE DR
2580449	Palm Beach	-80.63467	26.858876	Wood	1 PL N/O OKEECHOBEE & LAKESHORE
2580455	Palm Beach	-80.635	26.858408	Wood	A/F 1226S LAKESHORE DR
2580469	Palm Beach	-80.63649	26.856442	Wood	A/F 1216S LAKESHORE DR
2580475	Palm Beach	-80.63699	26.855805	Wood	C/O LAKESHORE & CYPRESS
2580481	Palm Beach	-80.6373	26.85546	Wood	1 POLE S/O CYPRESS & LAKESHORE
2580483	Palm Beach	-80.63751	26.855157	Wood	A/F 1026S LAKESHORE DR
2580486	Palm Beach	-80.6377	26.854902	Wood	C/O LAKESHORE & LAKESHORE
2580499	Palm Beach	-80.64293	26.845801	Wood	39' SOUTH OF LOCATION 104
2580505	Palm Beach	-80.64358	26.844861	Wood	200' SOUTH OF LOC 106
2580512	Palm Beach	-80.65771	26.827325	Wood	A/F 825 LARRIMORE RD 5TH POLE
2580516	Palm Beach	-80.65947	26.827396	Wood	93' WEST OF LOC 181
2580521	Palm Beach	-80.66023	26.823842	Wood	572 E 1ST ST
2581832	Palm Beach	-80.12953	26.687507	Wood	636 SNEAD CR
2581946	Brevard	-80.60257	28.182137	Wood	498 GRANT AV
2581954	Brevard	-80.60469	28.180727	Wood	R/O 602 MARBRISA CT
2582947	Volusia	-81.04272	29.282958	Wood	45 ORMOND PKY
2583273	Brevard	-80.49937	27.840888	Wood	9928-9934 Riverview Dr
2583439	Brevard	-80.49662	27.870953	Wood	45 Hopetown Road
2583616	Brevard	-80.49399	27.866634	Wood	884S U.S. 1

**ATT00432**



# PUBLIC VERSION

## Final ATT Pole Abandonment List

2583672	Brevard	-80.49345	27.865271	Wood	8955 U.S. 1
2585230	Brevard	-80.49258	27.862735	Wood	9045 U.S. 1
2585233	Brevard	-80.49243	27.862132	Wood	9099 U.S. 1
2585360	Indian River	-80.49003	27.850339	Wood	14505 U.S. 1
2585380	Indian River	-80.48939	27.848242	Wood	7785 144th Street
2585801	St. Lucie	-80.31012	27.244953	Concrete	1st Pole on SE Monte Vista St N of SE P
2585874	St. Lucie	-80.30137	27.251513	Concrete	1st Pole on SE Pine Valley St, S of SE Su
2587669	Indian River	-80.45065	27.779337	Wood	10201-10205 U.S. 1
2587713	Indian River	-80.45099	27.779974	Wood	10205 U.S. 1
2587893	Indian River	-80.45341	27.786214	Wood	6385 Dunn Runnin Rd
2587953	Indian River	-80.45588	27.788877	Wood	10715 U.S. 1
2589035	Putnam	-81.60824	29.46982	Wood	A/F 234 MARLIN RD
2589637	St. Lucie	-80.39959	27.220109	Wood	4201 SW Rosser Blvd
2589997	Brevard	-80.62428	28.121176	Wood	865 Orange Blossom Dr
2590090	Volusia	-81.01045	29.18201	Wood	1640-1678 S Seagrave ST
2590096	Volusia	-81.00991	29.182239	Wood	337 Rutledge Ave
2590099	Volusia	-81.00952	29.182406	Wood	337 Rutledge Ave
2590105	Volusia	-81.00864	29.182876	Wood	300-328 Rutledge Ave
2590132	Volusia	-81.01041	29.181118	Wood	1630 S Seagrave St
2590207	Volusia	-81.00761	29.17763	Wood	386 Linda Ci
2590277	Volusia	-81.00744	29.176197	Wood	1850-1928 S Seagrave St
2590286	Volusia	-81.00708	29.175444	Wood	1850-1928 S Seagrave St
2590289	Volusia	-81.00693	29.175134	Wood	1928 S Seagrave St
2590779	Palm Beach	-80.11177	26.332558	Wood	1288 SW 17 ST
2590784	Palm Beach	-80.11196	26.332585	Wood	1288 SW 17 ST
2591410	Indian River	-80.43612	27.748866	Wood	8530 U.S. 1
2591417	Indian River	-80.43626	27.749397	Wood	8500-8516 Old Dixie Hwy
2591498	Indian River	-80.43905	27.75879	Wood	9090 U.S. 1
2591506	Indian River	-80.4396	27.759687	Wood	9140 U.S. 1
2591539	Indian River	-80.44066	27.761563	Wood	9072-9170 FL-5
2591542	Indian River	-80.44088	27.761956	Wood	9250 U.S. 1
2591546	Indian River	-80.44111	27.762351	Wood	9250 U.S. 1
2591552	Indian River	-80.44132	27.762794	Wood	9172-9380 FL-5
2591554	Indian River	-80.44164	27.763381	Wood	9300-9342 FL-5
2591669	Volusia	-81.00937	29.172715	Wood	1946 SECOND STREET
2591682	Palm Beach	-80.11333	26.343003	Wood	R/O 1298 SW 7TH ST
2593245	Brevard	-80.59861	28.06191	Wood	c/o AMERICA ST. on Main St
2593534	Brevard	-80.82274	28.555565	Concrete	4726-4732 Barna Ave
2593537	Brevard	-80.82274	28.556882	Concrete	4700 Barna Ave
2593573	Brevard	-80.82367	28.570427	Wood	3860 Barna Ave
2593582	Brevard	-80.65791	28.058993	Concrete	2020 Wingate Blvd
2593584	Brevard	-80.65638	28.058925	Concrete	2020 Wingate Blvd
2593590	Columbia	-82.60395	30.186657	Wood	2649 NE Bascom Norris Dr
2593592	Columbia	-82.60332	30.186189	Wood	FL-100
2593665	Columbia	-82.59421	30.186711	Wood	2753 US-90
2593780	Brevard	-80.61149	28.329889	Wood	201 Cocoa Isles Blvd
2593793	Brevard	-80.61216	28.32989	Wood	222 Cocoa Isles Blvd
2596408	Brevard	-80.56036	28.07126	Wood	R/O 315 SUNSET BLVD
2596430	Brevard	-80.51509	27.981093	Wood	S/O 5215 S HIGHWAY A1A
2597127	Martin	-80.21207	27.13701	Wood	3106 SE Mimosa St
2597166	Martin	-80.19773	27.139908	Wood	4174 SE Grant St
2598084	St. Lucie	-80.39934	27.229579	Wood	1686 SW Mullinax Ave

**ATT00433**



**PUBLIC VERSION**  
Final ATT Pole Abandonment List

2599787	Brevard	-80.60553	28.360482	Wood	R/O 4515 OCEAN BEACH BLVD
2600186	Volusia	-81.0641	29.27091	Wood	299 PINE STREET
2600203	Volusia	-81.06615	29.278043	Wood	420 JAMES STREET
2600791	St. Johns	-81.3645	29.844562	Wood	1813 S.R. 207
2600854	Martin	-80.19815	27.140673	Wood	R/O SE EBBTIDE AVE
2600882	Volusia	-81.0869	29.257618	Wood	1335 AVE D
2602194	Volusia	-81.034	29.170382	Wood	1269 INDEPENDENCE DRIVE
2603363	Palm Beach	-80.13126	26.649387	Wood	R/O 5657 CALICO ROAD
2603529	St. Johns	-81.34047	29.931478	Wood	3525 DOT RD.
2603557	Volusia	-80.99291	29.118755	Wood	5614 MARSHFIELD DRIVE
2603647	Palm Beach	-80.10397	26.828852	Wood	GOLFERS CIRCLE WAY
2603785	Volusia	-81.03428	29.170418	Wood	HERITAGE DRIVE
2608921	St. Johns	-81.27278	29.845014	Wood	811 Mickler Boulevard
2609999	St. Johns	-81.34864	29.884357	Wood	895 S ORANGE ST
2610434	Brevard	-80.5647	28.077455	Wood	415 HIBISCUS TRL
2610608	St. Lucie	-80.34637	27.409648	Wood	3114 S 22ND STR
2610880	Volusia	-81.06414	29.268456	Wood	492 Hand Ave
2614980	Palm Beach	-80.10676	26.638899	Wood	4138 VICLIFF RD
2616094	St. Johns	-81.32011	29.832098	Wood	3351 CARMEL RD
2616659	Volusia	-81.07652	29.258953	Wood	1968 LINDA AVE
2619263	Brevard	-80.49235	27.859031	Wood	4060 Chamberlan Terrace
2619694	Brevard	-80.4984	27.849399	Wood	9730 Holly St
2619696	Brevard	-80.4986	27.848668	Wood	3755 Lakeview Dr
2619750	Brevard	-80.49523	27.858991	Wood	9309 Victoria Dr
2620327	Brevard	-80.82668	28.557594	Wood	2035 Cheney Hwy
2620331	Brevard	-80.82605	28.557591	Wood	2035 Cheney Hwy
2620332	Brevard	-80.82542	28.557588	Wood	2035 Cheney Hwy
2620333	Brevard	-80.82479	28.557579	Wood	2035 Cheney Hwy
2620443	Brevard	-80.81864	28.55752	Wood	4751-4755 Hood Ave
2620493	Brevard	-80.81442	28.557473	Wood	4799 Apollo Rd
2620504	Brevard	-80.81399	28.557475	Wood	1019-1045 FL-50
2620505	Brevard	-80.81362	28.557464	Wood	999-1017 FL-50
2621078	Palm Beach	-80.07121	26.868069	Wood	13102 Coastal CIR
2621128	Palm Beach	-80.07153	26.862205	Wood	2485 Country Oaks LN
2623578	Brevard	-80.70327	28.357549	Wood	35 Parnell St
2623668	St. Johns	-81.34924	29.893517	Wood	PEARL ST.
2623679	St. Johns	-81.34454	29.89018	Wood	HOLMES BLVD.
2623683	Brevard	-80.70506	28.361465	Wood	371 W Merritt Ave
2623685	Brevard	-80.70563	28.361458	Wood	405-417 W Merritt Ave
2623694	Brevard	-80.70407	28.361683	Wood	310 Norwood St
2623712	St. Johns	-81.34393	29.896387	Wood	HELEN ST.
2623810	Brevard	-80.70752	28.36508	Wood	345 Kenzel Ct
2623852	Brevard	-80.70076	28.361594	Wood	1-57 W Merritt Ave
2624251	Palm Beach	-80.06593	26.472762	Wood	709 NE 7th St
2625362	Palm Beach	-80.26814	26.662047	Wood	13937-13997 Wellington Trace
2625387	Palm Beach	-80.26826	26.66208	Wood	1388-1398 Greenview Shores Blvd
2626720	Indian River	-80.44392	27.766892	Wood	9505 U.S. Hwy 1
2626725	Indian River	-80.44419	27.768092	Wood	9500-9516 U.S. Hwy 1
2626726	Indian River	-80.44448	27.768639	Concrete	9518-9522 U.S. Hwy 1
2626735	Indian River	-80.4455	27.770507	Wood	9710 U.S. Hwy 1
2626743	Indian River	-80.44563	27.770762	Wood	9710 U.S. Hwy 1
2626744	Indian River	-80.44578	27.77105	Wood	5750 97th Pl

**ATT00434**



**PUBLIC VERSION**  
Final APT Pole Abandonment List

2626747	Indian River	-80.44599	27.771437	Wood	9707 U.S. Hwy 1
2626761	Indian River	-80.44629	27.772004	Wood	9758-9842 U.S. Hwy 1
2626790	Indian River	-80.44714	27.773618	Wood	9874-9886 U.S. Hwy 1
2627891	St. Johns	-81.32942	29.89715	Wood	76 BRUEN ST.
2627892	St. Johns	-81.32949	29.89531	Wood	68 PEARL ST.
2627901	St. Johns	-81.33473	29.911513	Wood	343 JUANITA AVE.
2629943	Columbia	-82.63335	30.199024	Wood	Corner of NE Montana St & NE Jackson
2629948	Columbia	-82.63271	30.199027	Wood	900-1386 NE Joe Coney Terrace
2629958	Columbia	-82.63334	30.202151	Wood	1479-2099 NE Jackson Ave
2629963	Columbia	-82.63303	30.202165	Wood	364 NE Fronie St
2629978	Columbia	-82.63116	30.203336	Wood	569 NE Bascom Norris Dr
2630080	Columbia	-82.62489	30.199495	Wood	1292-1398 NE Gurley Ave
2630096	Columbia	-82.62322	30.197456	Wood	1001-1299 NE Gibbs Terrace
2630124	Columbia	-82.62321	30.196894	Wood	1001-1299 NE Gibbs Terrace
2630125	Columbia	-82.62398	30.196666	Wood	1601-1737 NE Famu Ln
2630126	Columbia	-82.62333	30.196538	Wood	1600-1736 NE Famu Ln
2630140	Columbia	-82.62271	30.196548	Wood	1738-1798 NE Famu Ln
2630156	Columbia	-82.61864	30.197098	Wood	346-390 NE Voss Rd
2630157	Columbia	-82.61908	30.196407	Wood	307 NE Voss Rd
2631351	Palm Beach	-80.11908	26.673719	Wood	4810-4932 Gun Club Rd
2631380	Palm Beach	-80.11875	26.673716	Wood	4810-4932 Gun Club Rd
2631382	Palm Beach	-80.11839	26.673713	Wood	4810-4932 Gun Club Rd
2631383	Palm Beach	-80.11797	26.673703	Wood	4810-4932 Gun Club Rd
2631384	Palm Beach	-80.11768	26.673695	Wood	4810-4932 Gun Club Rd
2632378	Volusia	-81.05089	29.243372	Wood	1139 Center Ave
2632444	Volusia	-81.04732	29.243432	Wood	486 Lpga Blvd
2632447	Volusia	-81.04755	29.243822	Wood	1100 Graham Ave
2632460	Volusia	-81.04804	29.243135	Wood	Alta Dr
2632498	Volusia	-81.0487	29.24286	Wood	544 Lpga Blvd
2632502	Volusia	-81.04893	29.243243	Wood	1120 Bender Ave
2632504	Volusia	-81.04907	29.242704	Wood	570 Lpga Blvd
2632527	Volusia	-81.05017	29.242024	Wood	Lpga Blvd
2632601	Volusia	-81.04849	29.23897	Wood	600 10th St
2632603	Volusia	-81.04889	29.238813	Wood	600 10th St
2632607	Volusia	-81.04893	29.238887	Wood	600 10th St
2632612	Volusia	-81.04983	29.238884	Wood	1006 Cherokee Ranch Rd
2632613	Volusia	-81.05021	29.238142	Wood	613 10th St
2632633	Volusia	-81.05212	29.237801	Wood	1004 Chippewa Trail
2632649	Volusia	-81.05378	29.23663	Wood	813 10th St
2632730	Volusia	-81.0591	29.238363	Wood	1106 Mistletoe Dr
2632750	Volusia	-81.06096	29.237609	Wood	1125 Lpga Blvd
2632776	Volusia	-81.06284	29.236822	Wood	1201 Lpga Blvd
2632794	Volusia	-81.06439	29.236169	Wood	1229 Lpga Blvd
2632814	Volusia	-81.06567	29.235626	Wood	1099 Lpga Blvd
2633997	Palm Beach	-80.06337	26.778645	Concrete	400-458 W 20th St
2634170	Palm Beach	-80.12163	26.633022	Wood	630 JACKSON AV
2634171	Palm Beach	-80.12655	26.628063	Wood	445 PERRY AV
2634174	Palm Beach	-80.12257	26.623703	Wood	302 WALKER AV
2634176	Palm Beach	-80.12232	26.629752	Wood	527 WALKER AV
2634178	Palm Beach	-80.12227	26.630147	Wood	535 WALKER AV
2634179	Palm Beach	-80.12655	26.627832	Wood	436 PERRY AV
2634186	Palm Beach	-80.12233	26.629542	Wood	580 WALKER AV



# PUBLIC VERSION

## Final ATT Pole Abandonment List

2635024	Columbia	-82.57508	30.188677	Wood	3841-3887 US-90	
2636415	Volusia	-81.06958	29.173177	Wood	BELLEVUE AVE	
2636422	Volusia	-81.06801	29.173615	Wood	2507 BELLEVUE AVE	
2636444	Volusia	-81.04581	29.25599	Wood	FLOMICH ST	
2636828	Brevard	-80.60299	28.182172	Wood	GRANT AVE	
2636833	Brevard	-80.59686	28.182942	Wood	105 ORANGE ST	
2637070	St. Johns	-81.27307	29.858913	Wood	A/F 4 POPE RD	
2637185	Volusia	-80.98311	29.128722	Wood	5122 TAYLOR AVE	
2637198	Volusia	-80.98508	29.123383	Wood	ORANGE AVE	
2637222	Volusia	-81.00198	29.128602	Wood	4244 JACKSON STREET A/F	
2637579	Palm Beach	-80.07051	26.749161	Wood	4210 N Australian Ave	
2637601	Palm Beach	-80.07006	26.746206	Wood	N Australian Ave	
2637607	Palm Beach	-80.06999	26.745256	Wood	3517 N Australian Ave	
2637609	Palm Beach	-80.07	26.744228	Wood	3415 N Australian Ave	
2637612	Palm Beach	-80.06934	26.744242	Wood	3417 Australian Ct	
2637613	Palm Beach	-80.07001	26.743618	Wood	3401 N Australian Ave	
2637614	Palm Beach	-80.06998	26.742996	Wood	3259 N Australian Ave	
2637622	Palm Beach	-80.06977	26.740438	Concrete	2921 N Australian Ave	
2637629	Palm Beach	-80.06909	26.739006	Wood	2823 N Australian Ave	
2637809	Palm Beach	-80.08144	26.582813	Wood	SUN DOWN LN	
2637813	Palm Beach	-80.08054	26.582853	Wood	SUN UP LN	
2644704	Volusia	-81.02461	29.224257	Wood	625 BEACH STREET	
2645802	Okeechobee	-80.84308	27.239494	Wood	5W 5TH ST	
2646123	Brevard	-80.6167	28.164997	Wood	10710 S TROPICAL TRL	
2646133	Brevard	-80.61796	28.167325	Wood	10620 S TROPICAL TRL	
2647322	Brevard	-80.61088	28.335289	Wood	107 Esther DR	
2647913	Martin	-80.23348	27.19389	Wood	1101-1107 SE 7th St	
2647959	Martin	-80.22626	27.193697	Wood	1600 E 7th St	
2648071	Martin	-80.22626	27.195224	Wood	523 SE Dolphin Dr	
2648090	Martin	-80.22626	27.19591	Wood	1510 SE 5th St	
2648093	Martin	-80.22625	27.196046	Wood	1510 SE 5th St	
2650135	Volusia	-81.0611	29.225314	Wood	1173 Essex Rd	0
2653433	Palm Beach	-80.14867	26.6206	Wood		0
2653435	Palm Beach	-80.14867	26.61975	Wood		
2656210	Volusia	-81.03213	29.266771	Wood	924 Oleander Ave	
2661215	Brevard	-80.67186	28.010913	Wood	c/o Minton Rd & Americana Blvd	
2661224	Palm Beach	-80.1121	26.717346	Wood	4595 Orlando Ave	
2661811	St. Johns	-81.61127	30.00723	Wood	CR 210	
2662160	St. Johns	-81.35043	29.917352	Wood	2830 N. 3RD ST	
2662174	St. Johns	-81.34371	29.914927	Wood	424 DAIRY AV.	
2662181	St. Johns	-81.34117	29.912747	Wood	368 CAPE AVE	
2662689	Volusia	-81.08018	29.375869	Wood	104 Ocean Aire Terrace 5	
2662699	Volusia	-81.08112	29.37585	Wood	15 Julie Dr	
2662700	Volusia	-81.0817	29.37583	Wood	19 Julie Dr	
2662703	Volusia	-81.08276	29.375792	Wood	25 Julie Dr	
2663873	Volusia	-80.99653	29.199793	Wood	126 SUNRIE BLV	
2663876	Volusia	-80.99418	29.194972	Wood	214 BONNER AVE	
2663887	Volusia	-80.99466	29.192258	Wood	2313 PENISULA DRIVE	
2664470	Brevard	-80.68091	28.010914	Wood	396 Americana Blvd NW	
2664498	Brevard	-80.67956	28.010922	Wood	1p w/o Avocado Rd on Americana Blvd	
2664508	Brevard	-80.67901	28.010926	Wood	c/o Avocado Rd & Americana Blvd	
2664562	Brevard	-80.67381	28.010958	Wood	152 Americana Blvd NW	

ATT00436



**PUBLIC VERSION**  
Final ATT Pole Abandonment List

2664570	Brevard	-80.67305	28.010961	Wood	132 Americana Blvd NW
2664605	Brevard	-80.67231	28.010948	Wood	102 Americana Blvd NW
2665184	Brevard	-80.68969	28.171801	Wood	3855 Post Rd
2665939	Volusia	-80.95494	29.126527	Wood	4227 S Atlantic Ave
2665940	Volusia	-80.9546	29.125931	Wood	4237-4239 S Atlantic Ave
2667159	Volusia	-81.05516	29.314247	Wood	114-124 ANN RUSTIN DR
2668269	Brevard	-80.62917	28.118067	Wood	729 N Harbor City Blvd
2668274	Brevard	-80.62794	28.117618	Wood	578 N Harbor City Blvd
2668507	Martin	-80.22586	27.199678	Wood	85-95 SE St Lucie Blvd
2668592	Martin	-80.22486	27.199177	Wood	481 SE Edgewood Dr
2669618	Brevard	-80.62247	28.085375	Wood	2p w/o Babcock St on Hibiscus Blvd
2669657	St. Johns	-81.33588	29.940195	Wood	LEWIS SPEEDWAY
2669659	St. Johns	-81.33624	29.94015	Wood	COUNTY HWY 16
2669665	St. Johns	-81.33722	29.940027	Wood	COUNTY HWY 16
2669667	St. Johns	-81.33724	29.93982	Wood	Lewis Speedway
2671496	St. Johns	-81.33624	29.902683	Wood	THEADORE ST.
2672734	Brevard	-80.65456	28.042585	Concrete	1000 Hollywood Blvd
2672735	Brevard	-80.65254	28.039265	Concrete	1000 Hollywood Blvd
2672746	Brevard	-80.64959	28.034993	Wood	752-776 Palm Bay Rd NE
2672748	Brevard	-80.64919	28.034986	Wood	800 Palm Bay Rd NE
2672749	Brevard	-80.64847	28.034976	Wood	810 Palm Bay Rd NE
2672751	Brevard	-80.64771	28.034966	Wood	840 Palm Bay Rd NE
2672752	Brevard	-80.64703	28.034958	Wood	854-874 Palm Bay Rd NE
2672753	Brevard	-80.64647	28.034946	Wood	894 Palm Bay Rd NE
2672755	Brevard	-80.64574	28.034956	Wood	c/o Riviera Dr NE & Palm Bay RD
2672767	Brevard	-80.64178	28.035483	Wood	1105 Palm Bay Rd NE
2672769	Brevard	-80.64092	28.03547	Wood	1105 Palm Bay Rd NE
2672770	Brevard	-80.64045	28.035463	Wood	1125-1165 Palm Bay Rd NE
2672771	Brevard	-80.63997	28.035455	Wood	1165 Palm Bay Rd NE
2672773	Brevard	-80.63898	28.03544	Wood	1201-1239 Palm Bay Rd NE
2672979	Seminole	-81.25599	28.769115	Wood	3355-3449 Mellonville Ave
2673370	Palm Beach	-80.12238	26.652081	Wood	5103-5199 Forest Hill Blvd
2674820	Putnam	-81.60917	29.643184	Wood	West of Maters Rd
2674821	Putnam	-81.6086	29.643177	Wood	West of Maters Rd
2674849	Putnam	-81.59814	29.647172	Wood	228 South Hwy 17
2674850	Putnam	-81.59769	29.647112	Wood	228 South Hwy 17
2675543	Palm Beach	-80.09529	26.366433	Wood	EL Rio Trail
2676302	Volusia	-81.0188	29.178188	Wood	713 NEW YORK AVE
2676310	Volusia	-81.023	29.174565	Wood	920 LONGSHADOW ROAD
2676313	Volusia	-81.02746	29.166523	Wood	1940 FERN PLACE
2676316	Brevard	-80.62253	28.081337	Wood	1716 PEACHTREE ST
2676328	Brevard	-80.62184	28.079117	Wood	r/o 1924 S BABCOCK ST
2676331	Brevard	-80.61258	28.078277	Wood	c/o S GOFF ST & New Haven Ave
2676337	Brevard	-80.61902	28.07945	Wood	2p s/o Strawbridge Ave on PLATT ST
2676350	Brevard	-80.61737	28.101532	Wood	BLUFF TERRACE
2676356	Volusia	-81.01007	29.225233	Wood	19 WILD OLIVE AVE
2679087	Volusia	-81.09292	29.18324	Wood	401 N Tomoka Farms Rd
2679165	St. Johns	-81.34799	29.93975	Wood	MANUCY RD.
2679180	St. Johns	-81.34777	29.937727	Wood	561 TART RD.
2679196	St. Johns	-81.34502	29.933983	Wood	3605 LEWIS SPEEDWAY RD.
2679232	St. Johns	-81.3447	29.922118	Wood	2999 BAY ST.
2679240	St. Johns	-81.34455	29.919047	Wood	2908 BAY ST.

**ATT00437**



# PUBLIC VERSION

## Final ATT Pole Abandonment List

2679251	St. Johns	-81.34353	29.916855	Wood	2831 DEL RIO DR.
2681310	Brevard	-80.70654	28.049932	Wood	3400 Ranch Rd
2681322	Brevard	-80.70509	28.04995	Wood	3400 Ranch Rd
2681345	Brevard	-80.70508	28.050125	Wood	3400 Ranch Rd
2681692	Brevard	-80.70359	28.067822	Wood	2520 Ranch Rd
2682081	Nassau	-82.01377	30.30836	Wood	2459-2493 Canal Rd
2682084	Nassau	-82.01116	30.308332	Wood	2232-2250 Carter St
2682099	Nassau	-82.01374	30.308012	Wood	2401 Canal Rd
2682525	Volusia	-81.03171	29.259859	Wood	225 Boylston Ave
2682531	Volusia	-81.0182	29.235396	Wood	214 Glenview Blvd
2682607	Volusia	-81.0185	29.200667	Wood	608 SEAMAN PL.
2682657	Brevard	-80.60138	28.07497	Wood	1p e/o S Harbor City Blvd on PROSPECT
2682659	Volusia	-81.02771	29.223522	Wood	634 MULLBERRY STREET
2682662	Volusia	-81.03024	29.222243	Wood	323 CONNECTICUT AVE
2682673	Brevard	-80.61055	28.067515	Wood	r/o 609 RYOLAND ST
2682681	Brevard	-80.59882	28.065588	Wood	2818 S HARBOR CITY BLVD
2682699	Brevard	-80.59614	28.061107	Wood	r/o 2517 VICTORIA DR
2682719	St. Lucie	-80.30944	27.376778	Wood	4807 SEAGRAPE DR
2683164	Volusia	-81.03871	29.271168	Wood	690 Riverside Dr
2683165	Volusia	-81.03906	29.271852	Wood	676 Riverside Dr
2683177	Volusia	-81.03844	29.270674	Wood	718 Riverside Dr
2683182	Volusia	-81.03819	29.270143	Wood	746 Riverside Dr
2683224	Volusia	-81.03581	29.265392	Wood	906 Riverside Dr
2683231	Volusia	-81.0359	29.264159	Wood	3009 N Halifax Ave
2683360	Volusia	-81.02896	29.26154	Wood	2421 N Oleander Ave
2683368	Volusia	-81.02968	29.262208	Wood	2593 N Oleander Ave
2683398	Volusia	-81.03009	29.263025	Wood	N Oleander Ave
2683445	Brevard	-80.6124	28.323596	Wood	368 N 3rd St
2683446	Brevard	-80.6124	28.323719	Wood	387 N 3rd St
2683598	Brevard	-80.61266	28.326034	Wood	400 Catalina Rd
2683599	Brevard	-80.61314	28.326029	Wood	316 Formosa Dr
2683622	Brevard	-80.61253	28.326767	Wood	500-598 Catalina Rd
2683636	Brevard	-80.61298	28.326749	Wood	314 Cyprus Dr
2683637	Brevard	-80.61264	28.327463	Wood	303 Cyprus Dr
2683652	Brevard	-80.61218	28.327503	Wood	600-698 Catalina Rd
2683653	Brevard	-80.61207	28.328188	Wood	714 Catalina Rd
2683654	Brevard	-80.61253	28.32828	Wood	250 Capri Rd
2683655	Brevard	-80.61202	28.328694	Wood	800-898 Catalina Rd
2683656	Brevard	-80.61273	28.32871	Wood	355 Capri Rd
2686350	Volusia	-81.05986	29.287235	Wood	101 SOUTH RIDGEWOOD AVE
2687135	Palm Beach	-80.06388	26.475434	Wood	PALM TRAIL RD
2687530	St. Johns	-81.27328	29.857967	Wood	14 MICKLER BLVD
2688086	Volusia	-81.06238	29.227537	Wood	1249 ESSEX DRIVE
2689385	St. Johns	-81.29396	29.923233	Wood	3040 COASTAL AV
2689454	St. Johns	-81.3266	29.834612	Wood	3255 OLD MOULTRIE RD
2689457	St. Johns	-81.32193	29.827568	Wood	3636 U.S. 1
2690293	Volusia	-80.98329	29.134172	Wood	4792 RIDGEWOOD AVE
2690295	Volusia	-80.97877	29.127445	Wood	148 KIRBY PLACE
2690297	Volusia	-80.98758	29.139503	Wood	515 LAFAYETTE STREET
2690604	Brevard	-80.61138	28.081395	Wood	1p s/o Mcquaid St & FEE AVE
2690605	Brevard	-80.61175	28.079932	Wood	r/o 529 MCQUAID ST
2691653	Martin	-80.19968	27.167777	Wood	3020 SE ST LUCIE BLVD

**ATT00438**



**PUBLIC VERSION**  
Final ATT Pole Abandonment List

2692114	St. Johns	-81.35004	29.920403	Wood	R/O 2948 N. 2ND ST.
2692116	St. Johns	-81.35283	29.920047	Wood	R/O 2924 N. 6TH ST.
2692211	Volusia	-81.00142	29.172783	Wood	206 MACDONALD STREET
2692742	St. Johns	-81.30418	29.948543	Wood	208 13TH ST
2692756	St. Johns	-81.30482	29.948382	Wood	212 13TH ST
2694024	Brevard	-80.7014	28.067738	Wood	2555 Pennsylvania St
2694027	Brevard	-80.70046	28.067144	Wood	Brandywine Ln
2694037	Brevard	-80.69939	28.066433	Wood	2601-2641 Fox Run Trail
2694142	Brevard	-80.69694	28.064846	Wood	2660 Brandywine Ln
2694155	Brevard	-80.69731	28.067561	Wood	2535 Michigan St
2694219	Brevard	-80.69135	28.067571	Wood	2510-2530 Oklahoma St
2695009	Brevard	-80.57131	28.079908	Wood	S MAGNOLIA DR
2695014	Brevard	-80.56885	28.080848	Wood	COCOA AVE
2695015	Brevard	-80.57316	28.085625	Wood	10TH AVE
2695016	Brevard	-80.57308	28.088553	Wood	6TH AVE
2695024	Brevard	-80.81896	28.464689	Wood	5735 FAY BLVD
2695029	Brevard	-80.82416	28.46524	Wood	FAY BLVD
2696048	St. Johns	-81.32704	29.876567	Wood	A/F 214 SAN MARCO ST
2696082	St. Johns	-81.31979	29.82677	Wood	3654 CARMEL RD
2696112	St. Johns	-81.32653	29.828717	Wood	3575 YELLOW RD
2696130	St. Johns	-81.31934	29.827928	Wood	3555 PUTNAM RD
2696145	St. Johns	-81.32002	29.833247	Wood	3279 CARMEL RD
2697347	Indian River	-80.49378	27.835135	Wood	130TH ST
2699673	Brevard	-80.74664	28.363787	Wood	318-384 Pineda St
2699695	Volusia	-80.86058	28.878855	Wood	186 W Brooks Cir
2700011	Palm Beach	-80.13086	26.647861	Wood	5600 Basil Dr
2700012	Palm Beach	-80.13119	26.647879	Wood	5600 Basil Dr
2700013	Palm Beach	-80.13158	26.647893	Wood	5600 Basil Dr
2700014	Palm Beach	-80.13159	26.647835	Wood	5600 Basil Dr
2700405	Palm Beach	-80.0346	26.789838	Concrete	3042-3302 N Ocean Dr
2700414	Palm Beach	-80.03459	26.790051	Wood	3042-3302 N Ocean Dr
2700417	Palm Beach	-80.03459	26.790261	Concrete	3042-3302 N Ocean Dr
2700418	Palm Beach	-80.03455	26.790592	Concrete	3042-3302 N Ocean Dr
2700428	Palm Beach	-80.03453	26.790767	Concrete	3042-3302 N Ocean Dr
2700434	Palm Beach	-80.03449	26.791146	Wood	3304-3464 N Ocean Dr
2700435	Palm Beach	-80.03448	26.791389	Concrete	3304-3464 N Ocean Dr
2700453	Palm Beach	-80.03436	26.79413	Concrete	3660-3700 N Ocean Dr
2704681	Brevard	-80.60396	28.374178	Wood	204 ROOSEVELT AVE
2704992	Brevard	-80.59624	28.19564	Wood	60A HIBISCUS RD
2708217	Brevard	-80.50292	27.88307	Wood	7960 US Hwy #1
2708219	Brevard	-80.50337	27.883928	Wood	7960 US Hwy #1
2708233	Brevard	-80.50387	27.884923	Wood	7866 Dixie Hwy
2708234	Brevard	-80.50404	27.885255	Wood	290 Barefoot Blvd
2708240	Volusia	-81.04016	29.289443	Wood	73 Lucky Dr
2708242	Volusia	-81.04036	29.289526	Wood	66 Lucky Dr
2708245	Brevard	-80.50448	27.886101	Wood	BAREFOOT BLVD
2708247	Brevard	-80.50473	27.886567	Wood	BAREFOOT BLVD
2708248	Brevard	-80.50494	27.88696	Wood	BAREFOOT BLVD
2708249	Brevard	-80.50515	27.887411	Wood	BAREFOOT BLVD
2708250	Brevard	-80.5053	27.887704	Wood	BAREFOOT BLVD
2708276	Brevard	-80.50544	27.887983	Wood	7656 U.S.Highway 1
2708292	Brevard	-80.50599	27.889019	Wood	7656 U.S. 1

**ATT00439**



# PUBLIC VERSION

## Final ATT Pole Abandonment List

2708309	Brevard	-80.50634	27.8896	Wood	7635 AGAWAM RD
2708316	Brevard	-80.50668	27.890186	Wood	7605 AGAWAM RD
2708317	Brevard	-80.50682	27.890439	Wood	7585 AGAWAM RD
2708318	Brevard	-80.50699	27.890816	Wood	7565 AGAWAM RD
2708338	Brevard	-80.5073	27.891412	Wood	7525 AGAWAM RD
2708340	Brevard	-80.5076	27.892028	Wood	7485 AGAWAM RD
2708374	Brevard	-80.50789	27.892615	Wood	5650 BUCKHORN PL
2708378	Brevard	-80.50818	27.892673	Wood	5650 Buckhorn PL
2708523	Brevard	-80.61064	28.321163	Wood	N BREVARD AVE
2708613	Brevard	-80.51269	27.90287	Wood	6890 U.S. 1
2708659	Brevard	-80.5131	27.904208	Wood	6790 U.S. 1
2708665	Brevard	-80.51317	27.904206	Wood	6780 U.S. 1
2708702	Volusia	-80.991082	29.147569	Wood	218 OCEAN AVE
2709883	Brevard	-80.5581	28.055225	Wood	2065 BONITA AVE
2709887	Brevard	-80.56167	28.064925	Wood	404 4TH AVE
2710663	Volusia	-81.01306	29.231478	Wood	401 WILD OLIVE AVE
2710866	Volusia	-81.003	29.213495	Wood	529 PHOENIX AVE
2711098	Brevard	-80.53964	28.02445	Wood	170 5TH ST
2711111	Brevard	-80.54645	28.03172	Wood	285 ALAN LN
2712517	Volusia	-81.02376	29.155527	Wood	1071 SHERI BLV
2712613	Brevard	-80.57183	28.099203	Wood	121 FRANKLYN AVE
2712627	Brevard	-80.57242	28.106065	Wood	DEL FLORA ST
2712915	Martin	-80.28577	27.186766	Wood	2001 SW Murphy Rd
2712936	Martin	-80.28322	27.186746	Wood	2001 SW Murphy Rd
2713576	Palm Beach	-80.11106	26.717374	Wood	4501-4559 Orlando Ave
2713943	Volusia	-81.02276	29.176311	Wood	1610 Magnolia Ave
2713950	Volusia	-81.02244	29.175722	Wood	1526 Magnolia Ave
2713954	Volusia	-81.02219	29.175284	Wood	1629 MAGNOLIA AVE
2713956	Volusia	-81.02206	29.175045	Wood	905 LONGSHADOW RD
2713957	Volusia	-81.02192	29.174792	Wood	1640 Magnolia Ave
2713969	Volusia	-81.02185	29.17467	Wood	1640 Magnolia Ave
2713970	Volusia	-81.02168	29.174375	Wood	1700-1704 Magnolia Ave
2713978	Volusia	-81.02136	29.173799	Wood	24 Silk Moss Ct
2713983	Volusia	-81.02111	29.173346	Wood	1714 Magnolia Ave
2714089	Brevard	-80.70622	28.408957	Wood	S/O Grant Rd
2714095	Brevard	-80.70621	28.40882	Wood	5/O Grant Rd
2714120	Brevard	-80.70582	28.40429	Wood	2625 N Courtenay Pkwy
2714133	Brevard	-80.70579	28.404091	Wood	2625 N Courtenay Pkwy
2714160	Brevard	-80.70575	28.403585	Wood	2575 N Courtenay Pkwy
2714421	Brevard	-80.70551	28.400906	Wood	2445 N Courtenay Pkwy
2714435	Brevard	-80.7055	28.400716	Wood	2445 N Courtenay Pkwy
2714446	Brevard	-80.70547	28.400492	Wood	2425 N Courtenay Pkwy
2714471	Brevard	-80.70534	28.399611	Wood	2405 N Courtenay Pkwy
2714536	Brevard	-80.70513	28.398345	Wood	2323 N Courtenay Pkwy
2714586	Brevard	-80.70475	28.397896	Wood	Pioneer Rd
2714718	Brevard	-80.70437	28.395823	Wood	2180 N Courtenay Pkwy
2716791	St. Lucie	-80.29402	27.213514	Wood	13449-13499 NW Gilson Rd
2716800	St. Lucie	-80.29403	27.212957	Wood	13400 NW Gilson Rd
2717273	Martin	-80.24107	27.193474	Wood	701 SE Tarpon Ave
2717274	Martin	-80.24108	27.193253	Wood	705 SE Tarpon Ave
2717275	Martin	-80.24108	27.193028	Wood	705 SE Tarpon Ave
2717279	Martin	-80.24109	27.19261	Wood	800 SE Tarpon Ave

**ATT00440**



**PUBLIC VERSION**  
Final ATT Pole Abandonment List

2717285	Martin	-80.24097	27.191658	Wood	901-905 5E Tarpon Ave
2717320	Martin	-80.24264	27.191297	Wood	908 5E Bahama Ave
2719335	Brevard	-80.81667	28.465174	Wood	5655 Fay Blvd
2719350	Brevard	-80.81723	28.464895	Wood	6057 Flamingo Ave
2719364	Brevard	-80.81841	28.464667	Wood	6033-6035 gilson Ave
2722404	Brevard	-80.67177	28.031743	Wood	5108 Co Rd 509
2722406	Brevard	-80.67178	28.031196	Wood	5124 Minton R
2722407	Brevard	-80.67178	28.031062	Wood	Co Rd 509
2722411	Brevard	-80.67178	28.030649	Wood	5148 Co Rd 509
2722413	Brevard	-80.67179	28.030096	Wood	5156 Co Rd 509
2722415	Brevard	-80.6718	28.029552	Wood	5172 Minton Rd
2722418	Brevard	-80.67181	28.028994	Wood	5188 NW Minton Rd
2722421	Brevard	-80.67184	28.028563	Wood	5200 Minton Rd
2722428	Brevard	-80.67187	28.028157	Wood	5200 Minton Rd
2722432	Brevard	-80.67189	28.027754	Wood	5200 Minton Rd
2722448	Brevard	-80.67214	28.021253	Wood	5600 Minton Rd
2722481	Brevard	-80.67222	28.009834	Wood	Co Rd 509
2722484	Brevard	-80.67221	28.009581	Wood	6010 Minton Rd
2722487	Brevard	-80.6722	28.009065	Wood	6070 Minton Rd
2725070	Volusia	-80.99204	29.140611	Wood	POWERS AVE
2725075	Volusia	-80.99223	29.140545	Wood	POWERS AVE
2725081	Volusia	-80.99265	29.140392	Wood	POWERS AVE
2725084	Volusia	-80.99304	29.14025	Wood	509 POWERS AVE
2725090	Volusia	-80.99349	29.140081	Wood	POWERS AVE
2727367	Martin	-80.30121	27.186916	Wood	3240-3418 SW Bessy Creek Trail
2727421	Brevard	-80.60436	28.381847	Wood	7105 POINSETTA AVE
2727440	Brevard	-80.60051	28.386853	Wood	408 HARRISON AVE APT 5
2727441	Brevard	-80.60067	28.390163	Wood	411 ADAMS AVE
2728178	Brevard	-80.60493	28.06427	Wood	2932 LIPSCOMB ST
2728200	Volusia	-81.08602	29.271517	Wood	SCOTTSDALE DRIVE
2728212	Palm Beach	-80.05952	26.717618	Wood	517 Division Ave
2728223	Palm Beach	-80.057	26.717047	Wood	600-612 4th St
2728237	Palm Beach	-80.05699	26.717551	Wood	501 N Rosemary Ave
2728253	St. Lucie	-80.29939	27.224769	Wood	13340-13346 NW Gilson Rd
2728268	Palm Beach	-80.05697	26.718491	Wood	617 N Rosemary Ave
2728689	Brevard	-80.7952	28.403971	Wood	4180 James Rd
2728777	Brevard	-80.7878	28.401224	Wood	2590 Cox Rd
2732352	Brevard	-80.61203	28.332157	Wood	994 Samar Rd
2736505	Alachua	-82.05962	29.591112	Wood	5E 246 TERRACE
2737448	Brevard	-80.74487	28.388177	Wood	232 Berkshire Dr
2737452	Brevard	-80.74452	28.387674	Wood	1800-1898 N Cocoa Blvd
2737472	Brevard	-80.74427	28.38729	Wood	232 Beverly Rd
2737493	Brevard	-80.74332	28.385855	Wood	1608-1698 N Cocoa Blvd
2737532	Brevard	-80.74256	28.38472	Wood	1566-1606 N Cocoa Blvd
2737561	Brevard	-80.74082	28.382105	Wood	1450-1500 N Cocoa Blvd
2737566	Brevard	-80.74037	28.381419	Wood	201-299 Indian Cir
2737631	Brevard	-80.73838	28.378052	Wood	1240-1298 N Cocoa Blvd
2737668	Brevard	-80.7396	28.377235	Concrete	812 Dixon Blvd
2737700	Brevard	-80.74023	28.375433	Wood	817 Dixon Blvd
2744857	St. Johns	-81.65464	30.070354	Concrete	2252 SR 13
2745419	Martin	-80.27305	27.134257	Wood	1355 SW ALLIGATOR ST
2746642	Brevard	-80.61011	28.080303	Wood	628 PALMETTO AVE

**ATT00441**



# PUBLIC VERSION

## Final ATT Pole Abandonment List

2746645	Martin	-80.24002	27.190251	Concrete	821 SE 10th St
2747705	Volusia	-80.99638	29.158158	Wood	JOY ROAD
2747708	Volusia	-80.99581	29.192036	Wood	2312 S Halifax Dr
2747709	Volusia	-80.99596	29.192311	Wood	2306 S Halifax Dr
2747712	Volusia	-80.99636	29.193008	Wood	2244 S Halifax Dr
2747713	Volusia	-80.99646	29.193195	Wood	2242 S Halifax DR
2747715	Volusia	-80.99563	29.192976	Wood	17 Bridgeport Rd
2747725	Volusia	-80.99249	29.192984	Wood	131 Bridgeport Rd
2749263	Volusia	-81.07603	29.170658	Wood	WILLIAMSON
2752242	Martin	-80.24625	27.190542	Wood	400-498 SE Florida St
2753883	Brevard	-80.74269	28.359514	Wood	1034 Grove Ave
2753954	Brevard	-80.74298	28.366151	Wood	1040 W Hillcrest Dr
2754065	Brevard	-80.74299	28.37053	Wood	1041 Willow Ln
2754605	Brevard	-80.73438	28.36993	Wood	871 Indian River Dr
2756223	St. Lucie	-80.35589	27.220459	Wood	4210 SW Darwin Blvd
2756444	Palm Beach	-80.1342	26.693533	Wood	5831-5899 Orchard Way
2756563	Martin	-80.24772	27.193811	Wood	328 SE M.L.K. Jr Blvd
2757696	Brevard	-80.80395	28.483361	Wood	4990 Falcon Blvd
2757718	Brevard	-80.80425	28.483359	Wood	4994-4996 Falcon Blvd
2758438	Brevard	-80.67209	28.159753	Wood	3236 N Wickham Rd
2758440	Brevard	-80.67209	28.160441	Wood	3280 N Wickham Rd
2758442	Brevard	-80.6721	28.161119	Wood	3336 N Wickham Rd
2758443	Brevard	-80.6721	28.16164	Wood	3394 N Wickham Rd
2758444	Brevard	-80.67211	28.162135	Wood	3436 N Wickham Rd
2758445	Brevard	-80.67212	28.16257	Concrete	3472 N Wickham Rd
2758448	Brevard	-80.67211	28.164324	Wood	3618 N Wickham Rd
2758449	Brevard	-80.67211	28.16453	Wood	3636 N Wickham Rd
2758451	Brevard	-80.67212	28.165696	Wood	3674 N Wickham Rd
2758453	Brevard	-80.67211	28.166175	Wood	3682 N Wickham Rd
2758454	Brevard	-80.67211	28.166472	Wood	3692 N Wickham Rd
2758455	Brevard	-80.67211	28.166613	Wood	3694 N Wickham Rd
2759748	Brevard	-80.67295	27.92141	Wood	1p w/o Cambria Ave & San Filippo Dr
2762217	Martin	-80.16503	27.030042	Wood	14559 SE Kitchen Creek Rd
2767553	St. Johns	-81.35397	29.917248	Wood	2824 N 7th St
2767563	St. Johns	-81.34371	29.915372	Wood	418 Dairy Ave
2767762	St. Lucie	-80.29444	27.203243	Wood	Murphy Rd
2768242	Brevard	-80.84015	28.552751	Wood	2881-2907 FL-405
2768245	Brevard	-80.84024	28.552787	Wood	2881-2907 FL-405
2768252	Brevard	-80.8407	28.552983	Wood	2909-2917 FL-405
2768253	Brevard	-80.84127	28.553178	Wood	2919-2923 FL-405
2769133	St. Lucie	-80.35286	27.24127	Concrete	156 SW Paar Dr
2769143	St. Lucie	-80.35229	27.240789	Concrete	160 SW Paar Dr
2769147	St. Lucie	-80.35195	27.240571	Wood	164 SW Paar Dr
2769158	St. Lucie	-80.35142	27.240292	Wood	168 SW Paar Dr
2769202	St. Lucie	-80.35025	27.239859	Wood	184 SW Paar Dr
2769874	St. Lucie	-80.34932	27.227147	Wood	184 SW W Danville Cir
2772873	Volusia	-81.01667	29.179299	Wood	700 Northern Rd
2772883	Volusia	-81.01719	29.17863	Wood	1632 Western Rd
2772891	Volusia	-81.01334	29.179842	Wood	601 NORTHERN RD
2772895	Volusia	-81.01293	29.176947	Concrete	626 Violet St
2772897	Volusia	-81.01322	29.176938	Wood	626 Violet St
2772899	Volusia	-81.01273	29.175055	Wood	1838-1848 Golfview Blvd

**ATT00442**



**PUBLIC VERSION**  
Final ATT Pole Abandonment List

2772903	Volusia	-81.013	29.174976	Wood	704 Steele Ave	
2772905	Volusia	-81.01239	29.174374	Wood	700 Katherine St	
2772909	Volusia	-81.01264	29.17427	Wood	704 Katherine St	
2772911	Volusia	-81.01192	29.174568	Wood	628 Katherine St	
2772912	Volusia	-81.0122	29.173967	Wood	701 Katherine St	
2772918	Volusia	-81.01162	29.173789	Wood		631
2772923	Volusia	-81.01158	29.172646	Wood	1926 Golfview Blvd	
2772925	Volusia	-81.01099	29.172598	Wood	634 Aurora St	
2773041	Brevard	-80.60036	28.205262	Wood	EDEN AVE	
2773075	Brevard	-80.60502	28.208072	Wood	SE 4TH ST	
2775504	St. Lucie	-80.34141	27.212451	Wood	325 SW Log Dr	
2775834	Seminole	-81.24674	28.767308	Wood	3111-3181 Ohio Ave	
2777216	Brevard	-80.56847	28.094557	Wood	109 MICHIGAN AVE	
2778539	Volusia	-80.9954	29.139952	Wood	DUNLAWTON AVE	
2778541	Volusia	-80.99482	29.139965	Wood	LOCUST ST	
2778543	Volusia	-80.99451	29.139974	Wood	POWERS AVE	
2778544	Volusia	-80.99395	29.139467	Wood	RUTH ST	
2778546	Volusia	-80.99395	29.139053	Wood	RUTH ST	
2778547	Volusia	-80.99394	29.138654	Wood	RUTH ST	
2778548	Volusia	-80.99396	29.140802	Wood	RUTH ST	
2778550	Volusia	-80.99396	29.141155	Wood	RUTH ST	
2778552	Volusia	-80.99395	29.142157	Wood	RUTH ST	
2778620	Brevard	-80.69658	28.023934	Wood	790 Jupiter Blvd NW	
2778622	Brevard	-80.69672	28.023274	Wood	Jupiter Blvd NW	
2778624	Brevard	-80.70571	28.024568	Wood	1085 Elmont St NW	
2778627	Brevard	-80.70516	28.024569	Wood	1061 Locust Ave NW	
2778632	Brevard	-80.70477	28.02457	Wood	1180 Elmont St NW	
2779739	Martin	-80.25144	27.188599	Wood	121-215 SE Lonita St	
2779740	Martin	-80.25099	27.188597	Wood	217-229 SE Lonita St	
2779751	Martin	-80.25054	27.188597	Wood	229 SE Lonita St	
2779754	Martin	-80.25023	27.188594	Wood	229 SE Lonita St	
2779758	St. Johns	-81.31642	29.918647	Wood	4 BEACON ST.	
2779759	Martin	-80.24976	27.188597	Wood		241
2779762	Martin	-80.24976	27.188905	Wood	241 SE Lonita St	
2780007	Brevard	-80.63082	28.121834	Wood	905 N Harbor City Blvd	
2780010	Brevard	-80.63145	28.121646	Wood	810 Sarno Rd	
2780191	Martin	-80.24892	27.188595	Wood	300-306 SE Lonita St	
2780524	Volusia	-81.02809	29.191047	Wood	897-933 Bellevue Ave	
2780539	Volusia	-81.02802	29.191073	Wood	881-897 Bellevue Ave	
2780542	Volusia	-81.0279	29.191126	Wood	881-897 Bellevue Ave	
2780544	Volusia	-81.02751	29.191287	Wood	809 Benecia Ave	
2780575	Volusia	-81.02646	29.191304	Wood	801-825 Valencia Ave	
2780593	Volusia	-81.02389	29.192968	Wood	701-733 Bellevue Ave	
2780614	Volusia	-81.02289	29.194551	Wood	751-799 Vernon St	
2780616	Volusia	-81.02303	29.194837	Wood	751-799 Vernon St	
2780617	Volusia	-81.02235	29.194612	Wood	621-635 Bellevue Ave	
2783174	St. Lucie	-80.33921	27.208997	Wood	4605 Flintstone Dr	
2783187	St. Lucie	-80.34072	27.209298	Wood	158 SW Becker Rd	
2783203	St. Lucie	-80.34512	27.209339	Wood	186-188 SW Becker Rd	
2785127	St. Johns	-81.33454	29.919874	Wood	A/F 3000 LEWIS SPEEDWAY	
2785227	St. Johns	-81.33241	29.917803	Wood	2900 LEWIS SPEEDWAY	
2785255	St. Johns	-81.33234	29.916934	Wood	A/F 197 COVINO AVE	



**PUBLIC VERSION**  
Final ATT Pole Abandonment List

2785299	St. Johns	-81.33192	29.916395	Wood	2845 ESTRADA AVE
2785978	St. Lucie	-80.37073	27.242607	Wood	765 SW Tulip Blvd
2785984	St. Lucie	-80.36922	27.242593	Wood	741 SW Tulip Blvd
2785985	St. Lucie	-80.36829	27.242596	Wood	729 SW Tulip Blvd
2785989	St. Lucie	-80.36673	27.242589	Wood	701 SW Tulip Blvd
2786031	St. Lucie	-80.37273	27.242155	Wood	3415 SW Voyager St
2789062	Brevard	-80.64148	28.134504	Wood	1305 SUNWOOD DR
2789156	Brevard	-80.63866	28.133497	Wood	1634 VERNON DICKS DR
2789176	Brevard	-80.60514	28.049735	Wood	4522-4540 Lipscomb ST
2789213	St. Lucie	-80.34122	27.235946	Wood	3358 Southbend Blvd
2789220	St. Lucie	-80.34178	27.235376	Wood	3358 Southbend Blvd
2789224	St. Lucie	-80.34215	27.234817	Wood	3358 Southbend Blvd
2789226	St. Lucie	-80.34224	27.234631	Wood	3358 Southbend Blvd
2789275	St. Lucie	-80.33745	27.209283	Wood	126-138 SE Becker Rd
2789287	St. Lucie	-80.33843	27.209301	Wood	140-144 sw Becker Rd
2789433	Palm Beach	-80.54001	26.794757	Wood	Halton Hwy
2789555	St. Lucie	-80.35664	27.209396	Wood	264 SW Becker Rd
2789565	St. Lucie	-80.3576	27.210186	Wood	204 SW N Quick Cir
2789590	St. Lucie	-80.35912	27.209962	Wood	4594 SW Bradbury St
2789599	St. Lucie	-80.35913	27.209136	Wood	4618 SW Bradbury St
2789640	St. Lucie	-80.3625	27.209692	Wood	309 SW Becker Rd
2790161	Volusia	-81.02036	29.193056	Wood	605 Fremont Ave
2790164	Volusia	-81.02066	29.192944	Wood	605 Fremont Ave
2790181	Volusia	-81.02037	29.193814	Wood	837 South CT
2790258	Volusia	-81.02224	29.196663	Wood	706 S Doctor M.L.K. Jr Blvd
2790262	Volusia	-81.02209	29.196402	Wood	720 S Doctor M.L.K. Jr Blvd
2790267	Volusia	-81.02192	29.196091	Wood	736 S Doctor M.L.K. Jr Blvd S Doctor M
2790272	Volusia	-81.02012	29.193155	Wood	597 Fremont Ave
2790277	Volusia	-81.01975	29.193309	Wood	583 Fremont Ave
2790279	Volusia	-81.01947	29.193426	Wood	906 Sycamore St
2790286	Volusia	-81.01839	29.193861	Wood	524 Fremont ave
2790288	Volusia	-81.01789	29.194062	Wood	512 Fremont Ave
2790304	Volusia	-81.01577	29.194957	Wood	390 Fremont Ave
2790310	Volusia	-81.01599	29.195351	Wood	880 S Segrave St
2790692	Palm Beach	-80.14357	26.866543	Wood	6942 Briarlake Cir
2790700	Palm Beach	-80.14357	26.866399	Wood	6942 Briarlake Cir
2790714	Palm Beach	-80.1436	26.86548	Concrete	6092-6498 Hood Rd
2793780	Volusia	-81.01897	29.199065	Wood	647 Clark St
2793830	Volusia	-81.02012	29.19811	Wood	524 South St
2793833	Volusia	-81.02049	29.197958	Wood	540 South St
2793839	Volusia	-81.02087	29.197803	Wood	548-556 South St
2793859	Volusia	-81.02127	29.197634	Wood	548-556 South St
2793904	Volusia	-81.02327	29.196816	Wood	626 South St
2793909	Volusia	-81.02298	29.196491	Wood	715 School St
2793913	Volusia	-81.02371	29.196649	Wood	634 South St
2793947	Volusia	-81.02462	29.19628	Wood	720 South St
2793986	Volusia	-81.02601	29.195718	Wood	800 South St
2793999	Volusia	-81.02622	29.195613	Wood	800 South St
2800454	Brevard	-80.63723	28.128419	Wood	1310 Sun Cir E
2804785	Indian River	-80.59321	27.752808	Wood	8675 130th
2804786	Indian River	-80.59321	27.753277	Wood	8695 130th Ave
2814124	Brevard	-80.75769	28.423544	Wood	3855 N Cocoa Blvd

**ATT00444**



**PUBLIC VERSION**  
Final ATT Pole Abandonment List

2814182	Brevard	-80.75535	28.417194	Wood	3732 N Cocoa Blvd
2814297	Brevard	-80.75534	28.411474	Wood	3635 N Cocoa Blvd
2814300	Brevard	-80.75598	28.411466	Wood	3545 U5-1
2816301	Lee	-81.80606	26.51292	Wood	15200-15218 Fiddlesticks Blvd
2816372	Lee	-81.80591	26.51717	Wood	15204 Fiddlesticks Blvd
2816393	Lee	-81.80592	26.519996	Wood	15176 Fiddlesticks Blvd
2816594	Lee	-81.806	26.524693	Wood	15100-15140 Fiddlesticks Blvd
2817965	Brevard	-80.68926	28.068427	Wood	2470 New York St
2818513	Brevard	-80.68296	28.069156	Wood	2455 Commodore Blvd
2818520	Brevard	-80.68057	28.068719	Wood	586 Church St
2818524	Brevard	-80.68058	28.067863	Wood	610 Church St
2818536	Brevard	-80.67906	28.067894	Wood	2510 Maple St
2818545	Brevard	-80.67531	28.067911	Wood	690 La Veta Dr
2819554	Brevard	-80.70851	28.379009	Wood	1112-1198 Jordan Rd
2819555	Brevard	-80.70852	28.379323	Wood	1112-1198 Jordan Rd
2819667	Volusia	-81.0292	29.177608	Wood	Ridgecrest Dr
2819681	Volusia	-81.03051	29.183475	Wood	1200 5 Nova Rd
2819682	Volusia	-81.03091	29.183308	Wood	229 Oak Tree circle
2820729	Brevard	-80.55202	28.045686	Wood	101-181 Birdie Pl
2822453	Palm Beach	-80.18415	26.684628	Wood	426-564 Sansburys Way
2822454	Palm Beach	-80.18408	26.684212	Wood	370-424 Sansburys Way
2822455	Palm Beach	-80.18419	26.684121	Wood	370-424 Sansburys Way
2822456	Palm Beach	-80.18418	26.683631	Wood	370-424 Sansburys Way
2822459	Palm Beach	-80.18408	26.682398	Concrete	272-298 Sansburys Way
2823031	Brevard	-80.63183	28.137146	Wood	c/o McClendon St & Guava Ave
2823189	Brevard	-80.62994	28.134526	Wood	730 Law St
2823285	Brevard	-80.62928	28.133313	Wood	680 Creel St
2823292	Brevard	-80.62901	28.132832	Wood	1596 Highland Ave
2823366	Brevard	-80.62813	28.130024	Wood	c/o Guava Ave & Eau Gallie Blvd
2823370	Brevard	-80.6279	28.129593	Wood	1p s/o Guava Ave & Eau Gallie Blvd
2823427	Brevard	-80.62725	28.129101	Wood	585 Montreal Ave
2823431	Brevard	-80.62769	28.129094	Wood	592 Montreal Ave
2823458	Brevard	-80.62812	28.129089	Wood	a/f Desoto St on Montreal Ave
2823569	Brevard	-80.62885	28.129077	Wood	c/o Avocado Ave on Montreal Ave
2823606	Brevard	-80.62912	28.129603	Wood	c/o Avocado Ave on Eau Gallie Blvd
2823610	Brevard	-80.62904	28.129476	Wood	c/o Avocado Ave on Eau Gallie Blvd
2823620	Brevard	-80.62852	28.129857	Wood	642 Eau Gallie Blvd
2823644	Brevard	-80.627	28.130521	Wood	Eau Gallie Blvd
2823647	Brevard	-80.62806	28.131823	Wood	c/o Highland Ave on Saint Clair St
2823652	Brevard	-80.62838	28.131678	Wood	1p w/o Highland Ave on Saint Clair St
2823659	Brevard	-80.6285	28.131906	Wood	1556 Highland Ave
2824308	Brevard	-80.62827	28.131485	Wood	1520 Saint Clair St
2824311	Brevard	-80.62935	28.131266	Wood	698 Saint Clair St
2824314	Brevard	-80.62954	28.131608	Wood	1511 Avocado Ave
2824317	Brevard	-80.62989	28.131032	Wood	c/o Avocado Ave on Saint Clair St
2824319	Brevard	-80.63033	28.130846	Wood	724 Saint Clair St
2824545	Brevard	-80.67102	28.060867	Wood	999 Minton Rd
2824642	Brevard	-80.67102	28.059794	Wood	2999 Minton Rd
2824653	Brevard	-80.67106	28.058786	Wood	2955 Minton Rd
2824704	Brevard	-80.67119	28.058068	Wood	3105 Minton Rd
2824714	Brevard	-80.67128	28.057677	Wood	3105 Minton Rd
2824738	Brevard	-80.67136	28.057273	Wood	3124-3154 Flanagan Ave

**ATT00445**



# PUBLIC VERSION

## Final ATT Pole Abandonment List

2824800	Brevard	-80.67147	28.057281	Wood	3124-3154 Flanagan Ave
2824875	Brevard	-80.67716	28.05779	Wood	3300 Flanagan Ave
2825325	Palm Beach	-80.06994	26.490007	Wood	SEACREAST LN
2827359	Palm Beach	-80.04869	26.836628	Wood	JACK NICKLAUS DR
2827460	Palm Beach	-80.06085	26.843325	Wood	11420 US-1
2827692	Palm Beach	-80.05883	26.845287	Wood	11569 Landing Pl
2830361	Palm Beach	-80.07276	26.500097	Wood	SW 28 AVE
2830363	Palm Beach	-80.07161	26.49912	Wood	Churchill Dr
2830376	Brevard	-80.70866	28.383358	Wood	c/o SCHOOLHOUSE ST & ALMA BLVD
2830380	Brevard	-80.70603	28.383351	Wood	clarence ct
2830387	Brevard	-80.70686	28.386948	Wood	FISHER LN
2831035	Brevard	-80.73438	28.336875	Wood	R/O 1302 HUNTINGTON LN.
2831037	Brevard	-80.73028	28.328358	Wood	1821 BALDWIN ST
2831374	Brevard	-80.75877	28.427153	Wood	3895 US HWY 1
2831445	Brevard	-80.7549	28.415056	Wood	401 Cross Rd
2831464	Brevard	-80.75494	28.41147	Wood	3545 US HWY 1
2831500	Brevard	-80.75479	28.408533	Wood	399 Roundtree Dr
2832190	Brevard	-80.78468	28.507721	Wood	7101 US-1
2832204	Brevard	-80.78142	28.498378	Wood	7580 US-1
2832825	Palm Beach	-80.08356	26.575228	Wood	WESTVIEW DR
2832943	St. Lucie	-80.53536	27.447426	Wood	20505-20939 Orange Ave
2832950	St. Lucie	-80.53032	27.447412	Wood	1-701 Sneed Rd
2832951	St. Lucie	-80.53033	27.447272	Wood	1-701 Sneed Rd
2832953	St. Lucie	-80.51802	27.447708	Wood	18916-19124 Orange Ave
2832959	St. Lucie	-80.51808	27.448105	Wood	18916-19124 Orange Ave
2832963	St. Lucie	-80.50975	27.447295	Wood	16901-18099 Orange Ave
2832964	St. Lucie	-80.50974	27.44762	Wood	16900-18098 Orange Ave
2832965	St. Lucie	-80.50972	27.447974	Wood	16900-18098 Orange Ave
2832966	St. Lucie	-80.51029	27.447973	Wood	16900-18098 Orange Ave
2835744	Martin	-80.24507	27.192861	Wood	509 SE Lake St
2835755	Martin	-80.24527	27.193552	Wood	704 SE East Ave
2837573	St. Lucie	-80.33713	27.365622	Wood	5510 SHORT STREET
2837577	St. Lucie	-80.34015	27.37529	Wood	1201 CHARLOTTA STREET
2838224	St. Johns	-81.33384	29.911814	Wood	1690 Masters Dr
2838647	Brevard	-80.74663	28.361353	Wood	312-316 Pineda St
2839110	Brevard	-80.73853	28.332433	Wood	1422 FLOYD DR.
2839130	Palm Beach	-80.07581	26.582155	Wood	2066 CIR PL DR
2839642	Indian River	-80.46177	27.799867	Wood	11295 US-1
2839652	Indian River	-80.45724	27.792238	Wood	10766-10798 FL-5
2839656	Indian River	-80.45779	27.793265	Wood	10950-10966 FL-5
2839658	Indian River	-80.45822	27.794048	Wood	10950-10966 FL-5
2839660	Indian River	-80.45842	27.794428	Wood	6638 110th St
2839694	Brevard	-80.75636	28.403114	Wood	3303 Beau Geste Rd
2839702	Brevard	-80.75596	28.403653	Wood	3275 Beau Geste Rd
2839856	Brevard	-80.75399	28.4029	Wood	3230 N Cocoa Blvd
2839870	Brevard	-80.7523	28.398359	Wood	2939-2965 N Cocoa Blvd
2839871	Brevard	-80.75221	28.398196	Wood	2939-2965 N Cocoa Blvd
2839872	Brevard	-80.75197	28.398512	Wood	2939-2965 N Cocoa Blvd
2840688	Brevard	-80.51576	27.979303	Wood	118 NORMANDY PL
2840774	Brevard	-80.5989	28.06252	Wood	3112 MAIN ST
2845066	Volusia	-81.00227	29.144733	Wood	739 SUGAR MILL ROAD
2845179	Volusia	-81.09728	29.299682	Wood	N ST ANDREWS DR

ATT00446



**PUBLIC VERSION**  
Final ATT Pole Abandonment List

2845181	Volusia	-81.06954	29.294878	Wood	WARWICK AVE
2845182	Volusia	-81.06908	29.295027	Wood	WARWICK AVE
2845782	Indian River	-80.47683	27.765192	Wood	300-308 Concha Dr
2845854	Indian River	-80.48044	27.762789	Wood	414 Concha Dr
2846546	Palm Beach	-80.67563	26.6967	Wood	NW 9th St
2846927	Columbia	-82.64806	30.197599	Wood	1190-1598 NW Wilson St
2846928	Columbia	-82.6475	30.19756	Wood	1190-1598 NW Wilson St
2846929	Columbia	-82.6469	30.197521	Wood	644-676 NW Wilson St
2846937	Columbia	-82.64461	30.19736	Wood	532-572 NW Wilson St
2847826	Brevard	-80.81517	28.612617	Wood	1012 MAIN ST
2850080	St. Johns	-81.28978	29.880553	Wood	399 OLD QUARRY RD.
2850083	St. Johns	-81.28817	29.876507	Wood	18 FRANCISCAN WAY.
2850139	Brevard	-80.59377	28.174208	Wood	R/O 240 NORWOOD AVE
2850320	Brevard	-80.64123	28.078099	Wood	A/F 55 SW IRWIN AVE
2850390	Brevard	-80.63021	28.071595	Wood	601 EDGEWOOD DR
2850399	Martin	-80.28436	27.08794	Wood	2160-2218 SW 96th St
2850410	Brevard	-80.62548	28.071405	Concrete	2501 PLANTATION DR
2850424	Brevard	-80.62179	28.071588	Wood	14 EDGEWOOD DR
2850461	Brevard	-80.63805	28.071788	Wood	2420 DAIRY RD
2850538	Palm Beach	-80.05938	26.57635	Wood	911 W CENTRAL ST
2851617	Brevard	-80.73102	28.357189	Wood	101-149 Legion Ln
2851618	Brevard	-80.73103	28.357658	Wood	101-149 Legion Ln
2851619	Brevard	-80.73102	28.358081	Wood	151-199 Legion Ln
2851620	Brevard	-80.7307	28.357658	Wood	241-249 Peachtree St
2851629	Brevard	-80.73295	28.358863	Wood	418 Main ST
2851631	Brevard	-80.73346	28.358853	Wood	418 Main St
2851638	Brevard	-80.73448	28.359113	Wood	451 Taft Ave
2851639	Brevard	-80.73449	28.359357	Wood	451 Taft Ave
2851640	Brevard	-80.73449	28.359532	Wood	451 Taft Ave
2851644	Brevard	-80.7345	28.360593	Wood	451 Taft Ave
2851645	Brevard	-80.73451	28.361123	Wood	501-599 Taft Ave
2851646	Brevard	-80.73451	28.361571	Wood	501-599 Taft Ave
2851651	Brevard	-80.73576	28.358832	Wood	150 N Wilson Ave
2851652	Brevard	-80.73605	28.358836	Wood	98 N Wilson Ave
2851653	Brevard	-80.73625	28.358839	Wood	98 N Wilson Ave
2851655	Brevard	-80.73687	28.358834	Wood	13 N Wilson Ave
2851658	Brevard	-80.73625	28.358559	Wood	16 N Wilson Ave
2851760	Palm Beach	-80.14933	26.675348	Wood	161 Elaine Rd
2852109	Columbia	-82.73951	30.192117	Wood	SW Birley Ave
2852153	Columbia	-82.744	30.192543	Wood	Thomas Rd
2852244	Columbia	-82.75491	30.194757	Wood	W US Hwy 90
2852269	Columbia	-82.75573	30.194942	Wood	Hunter Rd
2852273	Columbia	-82.75814	30.195787	Wood	Noegel Rd
2852325	Columbia	-82.76514	30.199099	Wood	8333 W US Hwy 90
2852347	Columbia	-82.76719	30.200059	Wood	Mayo Rd
2852351	Columbia	-82.76971	30.200576	Wood	SW Endeavor Ct
2852352	Columbia	-82.7703	30.200644	Wood	SW Endeavor Ct
2852389	Columbia	-82.77306	30.200977	Wood	Seminole Farms Rd
2852390	Columbia	-82.77354	30.201039	Wood	W US Hwy 90
2852477	Brevard	-80.74311	28.352097	Wood	1044 HOLMES RD
2852735	Seminole	-81.25544	28.749485	Wood	1200-1320 Pine Way
2853306	Brevard	-80.59578	28.05968	Wood	2308 SHENANDOAH RD



# PUBLIC VERSION

## Final ATT Pole Abandonment List

2853323	Seminole	-81.26435	28.749921	Wood	4085-4153 Sanford Ave
2853512	Martin	-80.27063	27.102527	Wood	1234 SW Locks Rd
2854278	Martin	-80.2721	27.098367	Wood	1245 SW Kanner Hwy
2855664	St. Johns	-81.3385	29.887508	Wood	692 Christopher St
2855766	St. Johns	-81.34124	29.889673	Wood	801 W King St
2855779	St. Johns	-81.34058	29.889661	Wood	787 W King St
2855791	St. Johns	-81.33967	29.889643	Wood	749 W KING ST
2855793	St. Johns	-81.34013	29.889648	Wood	775 W King St
2855882	St. Johns	-81.33757	29.88978	Wood	661 W King St
2855889	St. Johns	-81.33558	29.889961	Wood	625 W King St
2855926	St. Johns	-81.33435	29.892016	Wood	501-599 White St
2856558	Columbia	-82.64349	30.19959	Wood	LONG ST
2856598	Columbia	-82.63583	30.199031	Wood	186 NE Montana St
2856636	Columbia	-82.63787	30.199764	Wood	135 NW Long St
2856638	Columbia	-82.6383	30.199746	Wood	165 NW Long St
2856639	Columbia	-82.64042	30.19959	Wood	Corner NW Virginia Ter & LONG ST
2856681	Columbia	-82.64191	30.200014	Wood	DIXIE AVE
2857714	Volusia	-81.00907	29.142552	Wood	904 NIXON
2857848	Palm Beach	-80.05619	26.728862	Wood	535 LILAC CRT
2857849	Palm Beach	-80.05584	26.72993	Wood	518 18ST
2858641	Volusia	-81.0698	29.305812	Wood	878 NORTH RIDGEWOD AVE
2858642	Volusia	-81.06923	29.297918	Wood	CUMBERLAND AVE
2858914	Brevard	-80.7241	28.344218	Wood	21 HARDEE CIR S
2858956	Brevard	-80.72331	28.336327	Wood	118 ORANGE AVE
2859090	St. Johns	-81.33046	29.887038	Wood	33 JOHN ST.
2859527	Martin	-80.22428	27.192783	Wood	2201-2299 SE Monterey Rd
2860303	Brevard	-80.71985	28.341586	Wood	639 Rockledge Dr
2860398	St. Johns	-81.32213	29.836895	Wood	3100 U.S.1
2864131	St. Lucie	-80.49759	27.447025	Wood	2-460 S Header Canal Rd
2864414	St. Lucie	-80.49521	27.446945	Wood	16681 Orange Ave
2864495	St. Lucie	-80.489	27.447707	Wood	16152-16474 Co Rd 68
2864496	St. Lucie	-80.489	27.448042	Wood	16050 Co Rd 68
2864497	St. Lucie	-80.48901	27.448518	Wood	16050 Orange Ave
2864498	St. Lucie	-80.48891	27.448518	Wood	16050 Orange Ave
2864523	St. Lucie	-80.48856	27.448519	Wood	16050 Orange Ave
2864552	St. Lucie	-80.48662	27.447701	Wood	15838 Orange Ave
2864564	St. Lucie	-80.48498	27.447337	Wood	2000-2098 Trowbridge Rd
2864568	St. Lucie	-80.48425	27.447668	Wood	15574-15696 Orange Ave
2864579	St. Lucie	-80.4826	27.44719	Wood	15455 Co Rd 68
2865040	St. Lucie	-80.31911	27.381307	Wood	503 E WEATHERBEE RD
2865772	Palm Beach	-80.06745	26.457582	Wood	SE S AVE
2865839	St. Johns	-81.27976	29.862092	Wood	1832 OLD BEACH RD.
2865841	St. Johns	-81.2786	29.86636	Wood	1423 SAN JUAN ST.
2865870	St. Johns	-81.27786	29.866347	Wood	1453 SAN JUAN ST.
2865894	St. Johns	-81.33689	29.943677	Wood	4540 N PONCE DE LEON BLVD
2866262	Indian River	-80.52317	27.609814	Wood	9799 4th St
2866266	Indian River	-80.52315	27.609724	Wood	9799 4th St
2866276	Indian River	-80.52278	27.609718	Wood	9799 4th St
2866284	Indian River	-80.52238	27.609715	Wood	9799 4th St
2866285	Indian River	-80.52191	27.609713	Wood	9799 4th St
2866309	Indian River	-80.52151	27.609709	Wood	9799 4th St
2866336	Palm Beach	-80.07758	26.498002	Wood	R/O 3121 CHAPEL HILL BLVD

**ATT00448**



**PUBLIC VERSION**  
Final ATT Pole Abandonment List

2866340	Palm Beach	-80.07025	26.48952	Wood	R/O 2845 SW 9 ST
2866412	Indian River	-80.51463	27.609694	Wood	9101-9199 4th St
2866506	Volusia	-81.06583	29.290327	Wood	287 NORTH YONGE STREET
2866509	Volusia	-81.0573	29.309912	Wood	828 JOHN ANDERSON DRIVE
2866510	Volusia	-81.05718	29.309578	Wood	820 JOHN ANDERSON DRIVE
2866592	Brevard	-80.69145	28.031776	Wood	264 Emerson Dr nw
2866596	Brevard	-80.69044	28.031779	Wood	274 Emerson Dr nw
2866598	Brevard	-80.68895	28.031783	Wood	284 Emerson Dr nw
2866600	Brevard	-80.68868	28.031784	Wood	286 Emerson Dr nw
2866603	Brevard	-80.68717	28.031796	Wood	298 Emerson Dr NW
2866606	Brevard	-80.68667	28.031805	Wood	302 Emerson Dr nw
2866607	Brevard	-80.68618	28.031814	Wood	304 Emerson Dr nw
2866608	Brevard	-80.68564	28.031824	Wood	310 Emerson Dr nw
2866609	Brevard	-80.68532	28.03183	Wood	312 Emerson Dr nw
2866610	Brevard	-80.68482	28.03184	Wood	314 Emerson Dr nw
2866611	Brevard	-80.68432	28.031849	Wood	318 Emerson Dr nw
2866614	Brevard	-80.68383	28.031858	Wood	322 Emerson Dr NW
2866618	Brevard	-80.68172	28.031897	Wood	338 Emerson Dr nw
2866622	Brevard	-80.68041	28.031928	Wood	342-344 Emerson Dr NW
2866629	Brevard	-80.67806	28.031972	Wood	358-360 Emerson Dr nw
2866635	Brevard	-80.67609	28.032009	Wood	370 Emerson Dr nw
2866637	Brevard	-80.6751	28.032028	Wood	380 Emerson Dr nw
2866641	Brevard	-80.6741	28.032047	Wood	386 Emerson Dr nw
2866642	Brevard	-80.67363	28.032055	Wood	390 Emerson Dr nw
2866644	Brevard	-80.67305	28.032067	Wood	392 Emerson Dr nw
2868722	Indian River	-80.51453	27.60969	Wood	9101-9199 4th St
2868724	Indian River	-80.51409	27.609684	Wood	9101-9199 4th St
2868737	Indian River	-80.51298	27.609682	Wood	9101 4th St
2868738	Indian River	-80.51354	27.609681	Wood	9101-9199 4th St
2868755	Indian River	-80.51246	27.609666	Wood	385 90th Ave
2869054	Indian River	-80.5042	27.609605	Wood	8593-8595 4th St
2869146	Indian River	-80.49894	27.609564	Wood	8593-8595 4th St
2869172	Indian River	-80.49838	27.609568	Wood	8593-8595 4th St
2869175	Indian River	-80.49753	27.609567	Wood	8593-8595 4th St
2869186	Indian River	-80.49716	27.609569	Wood	8593-8595 4th St
2869187	Indian River	-80.49679	27.60957	Wood	8593-8595 4th St
2869229	Columbia	-82.65518	30.194867	Wood	NW LABONTE LN
2869232	Indian River	-80.5042265	27.610057	Wood	8405 8TH ST
2869272	Columbia	-82.65518	30.19449	Wood	NW LABONTE LN
2869993	Columbia	-82.65516	30.192641	Wood	NW LABONTE LN
2870019	Columbia	-82.65467	30.192519	Wood	926 NW Ashley St
2870023	Columbia	-82.65533	30.192492	Wood	2501 NW Ashley St
2870392	Columbia	-82.65633	30.192466	Wood	1105 NW Ashley St
2870393	Columbia	-82.65754	30.19244	Wood	1175 NW Ashley St
2870396	Columbia	-82.65776	30.192436	Wood	1207 NW Ashley St
2871092	Volusia	-80.97695	29.12279	Wood	5347 RIDGEWOOD AVE
2871099	Volusia	-80.98357	29.135187	Wood	4790 RIDGEWOOD AVE
2871264	Columbia	-82.65755	30.191972	Wood	778 NW Ridgewood Ave
2871265	Columbia	-82.65707	30.191955	Wood	1160 NW Ashley St
2871404	Columbia	-82.65762	30.189024	Wood	NW RIDGEWOOD AVE
2871407	Columbia	-82.65168	30.189193	Wood	957 W Duval St
2871408	Columbia	-82.65227	30.189192	Wood	979 W Duval St

**ATT00449**



# PUBLIC VERSION

## Final ATT Pole Abandonment List

2871409	Columbia	-82.65283	30.189188	Wood	1043 W Duval St
2871443	Columbia	-82.67338	30.224782	Wood	NW MOORE RD;
2871453	Columbia	-82.67433	30.22478	Wood	NW MOORE RD
2871455	Columbia	-82.67672	30.224763	Wood	1366 NW MOORE RD
2871456	Columbia	-82.67891	30.226479	Wood	NW MOORE RD
2871458	Columbia	-82.67967	30.227647	Wood	NW MOORE RD
2871459	Columbia	-82.67945	30.22778	Wood	121 NW Cimarron Way
2871478	Columbia	-82.7	30.234404	Wood	3154 NW MOORE RD
2871492	Columbia	-82.70092	30.235094	Wood	NW MOORE RD;
2871564	Columbia	-82.65341	30.188443	Wood	W DUVAL ST
2871565	Columbia	-82.6534	30.187851	Wood	W DUVAL ST
2871615	Columbia	-82.65407	30.189161	Wood	W DUVAL ST
2871642	Columbia	-82.65458	30.189132	Wood	W DUVAL ST
2871677	Columbia	-82.65618	30.189047	Wood	1249 NW Eadie St
2871690	Columbia	-82.65712	30.189026	Wood	1299 NW Eadie St
2871691	Columbia	-82.65746	30.189023	Wood	NW RIDGEWOOD AVE
2871735	Columbia	-82.658	30.188485	Wood	NW RIDGEWOOD AVE
2871739	Columbia	-82.65801	30.187467	Wood	NW RIDGEWOOD AVE
2871843	Columbia	-82.65805	30.185768	Wood	624-842 NW RIDGEWOOD AVE
2871847	Columbia	-82.65853	30.185778	Wood	624-842 NW RIDGEWOOD AVE R/O tra
2871863	Columbia	-82.65806	30.184001	Wood	WAYNE DR
2872431	Volusia	-81.05972	29.286867	Wood	85 SOUTH RIDGEWOOD AVE
2873031	Brevard	-80.76907	28.407973	Wood	765 S Industry Rd
2873214	Brevard	-80.7672	28.408025	Wood	681-717 S Industry Rd
2873281	Brevard	-80.7652	28.408079	Wood	529-555 S Industry Rd
2873960	Brevard	-80.75759	28.410531	Wood	445 Cidco Rd
2873967	Brevard	-80.7571	28.410545	Wood	445 Cidco Rd
2874043	Brevard	-80.75566	28.410602	Wood	445 Cidco Rd
2874796	St. Johns	-81.35783	29.974683	Wood	5760 US 1
2874818	Columbia	-82.65688	30.192464	Wood	1151 NW Ashley St
2874893	St. Johns	-81.31576	29.894808	Wood	16 CARRERA ST.
2874894	St. Johns	-81.31549	29.896153	Wood	9 SARAGOSSA ST.
2876488	Brevard	-80.60158	28.198033	Wood	EXETER ST
2876489	Brevard	-80.59895	28.198023	Wood	EXETER ST
2876490	Brevard	-80.60557	28.198012	Wood	WEST EXETER ST
2876491	Brevard	-80.60058	28.198003	Wood	EXETER ST
2876492	Brevard	-80.60292	28.197975	Wood	WEST EXETER ST
2876494	Brevard	-80.60501	28.197943	Wood	WEST EXETER ST
2876495	Brevard	-80.59479	28.19361	Wood	C/O SHEARWATER PKWY SRA1A
2876524	Brevard	-80.74251	28.29781	Wood	FISKE BLVD
2877028	Brevard	-80.61695	28.31834	Wood	C/O DELEON RD & MINUTEMEN CAUSI
2877073	St. Johns	-81.41832	30.044943	Wood	8925 OLD DIXIE HWY.
2879934	Indian River	-80.46355	27.585442	Wood	1010 66th Ave SW
2880026	Indian River	-80.46568	27.591261	Wood	625 66th Ave SW
2880055	Indian River	-80.46351	27.595691	Wood	475 66th Ave SW
2881418	Brevard	-80.6046	28.391973	Wood	WASHINGTON AVE
2882680	Brevard	-80.70605	28.361343	Wood	425 W MERRITT AVE
2882728	St. Johns	-81.32662	29.879363	Wood	OLD DIXIE HWY.
2882730	St. Johns	-81.32654	29.878823	Wood	1201 ARAPAHO AVE
2883423	St. Johns	-81.44974	30.077721	Wood	RAY RD
2884327	Brevard	-80.80747	28.529778	Wood	700 Columbia Blvd
2884338	Brevard	-80.80645	28.529511	Wood	700 Columbia Blvd

ATT00450



**PUBLIC VERSION**  
Final ATT Pole Abandonment List

2884344	Brevard	-80.80572	28.529328	Wood	700 Columbia Blvd
2884365	Brevard	-80.52843	28.006022	Wood	Florida A1A
2884378	Brevard	-80.52821	28.006023	Wood	4205 Florida A1A
2884407	Brevard	-80.52787	28.004845	Wood	Florida A1A
2884649	Brevard	-80.52079	27.992064	Wood	Florida A1A
2884657	Brevard	-80.52011	27.990491	Wood	C/O TURTLE BAY PLACE ON SRA1A
2885259	Brevard	-80.80917	28.530229	Wood	700 Columbia Blvd
2885266	Brevard	-80.82099	28.370664	Wood	2158-2166 Adamson Rd
2885332	Brevard	-80.82102	28.363467	Wood	6291 FL-524
2885347	Brevard	-80.82103	28.363234	Wood	6291 FL-524
2885951	Indian River	-80.49601	27.611955	Wood	758-898 82nd Ave
2886028	Indian River	-80.49657	27.595307	Wood	8201-8229 5th St SW
2886038	Brevard	-80.579	28.130113	Wood	2750-2798 N Hwy A1A
2886141	Brevard	-80.57776	28.125615	Wood	2500 Florida A1A
2886457	Brevard	-80.58809	28.121229	Wood	700 Brookside Dr
2886926	Seminole	-81.24674	28.761737	Wood	3525 Ohio Ave
2886994	Seminole	-81.24645	28.763988	Wood	2001-2005 Marquette Ave
2887015	Seminole	-81.24512	28.764342	Wood	2020 Marquette Ave
2891334	Columbia	-82.63895	30.198473	Wood	730 N.W. TEXAS AVE.
2891342	Columbia	-82.6418	30.19095	Wood	N.W. MADISON ST
2891352	Brevard	-80.60608	28.198982	Wood	4TH AVE
2892762	Brevard	-80.82098	28.369011	Wood	750 Adamson Rd
2893149	Palm Beach	-80.28314	26.683122	Wood	14955 Southern Blvd
2893150	Palm Beach	-80.28313	26.683277	Wood	14955 Southern Blvd
2893912	Brevard	-80.51825	27.986729	Wood	4966-4998 Florida A1A
2893936	Brevard	-80.51707	27.984304	Wood	5064 Florida A1A
2893995	Brevard	-80.51607	27.982335	Wood	5140 Florida A1A
2894004	Brevard	-80.51502	27.98029	Wood	5250 Florida A1A
2894036	Brevard	-80.51402	27.978316	Wood	5300-5322 Florida A1A
2894037	Brevard	-80.51389	27.978059	Wood	5324-5332 Florida A1A
2894038	Brevard	-80.51371	27.977712	Wood	5334-5358 Florida A1A
2894039	Brevard	-80.5134	27.977105	Wood	5360-5442 Florida A1A
2894040	Brevard	-80.51328	27.976878	Wood	5360-5442 Florida A1A
2894069	Brevard	-80.51225	27.975261	Wood	5435 S Hwy A1A
2894112	Brevard	-80.51215	27.974687	Wood	5444-5464 Florida A1A
2894123	Brevard	-80.51222	27.974686	Wood	5444-5464 Florida A1A
2894128	Brevard	-80.5115	27.973322	Wood	5472-5494 Florida A1A
2894171	Brevard	-80.51115	27.972615	Wood	5540 Florida A1A
2894174	Brevard	-80.51143	27.972604	Wood	5540 S Hwy A1A
2894179	Brevard	-80.51064	27.97144	Wood	5566-5578 Florida A1A
2894225	Brevard	-80.51008	27.970085	Wood	C/O CASSEEEKEE TR & SR A1A
2894252	Brevard	-80.50989	27.969631	Wood	5620-5640 Florida A1A
2894255	Brevard	-80.50974	27.969281	Wood	5665-5669 Florida A1A
2894256	Brevard	-80.50957	27.96888	Wood	5670 S Hwy A1a
2894270	Brevard	-80.51013	27.968913	Wood	5670 S Hwy A1a
2894271	Brevard	-80.50943	27.968531	Wood	5688-5730 Florida A1A
2894272	Brevard	-80.50931	27.968268	Wood	5736 S Hwy A1A
2894274	Brevard	-80.5093	27.96824	Wood	5736 Florida A1A
2894317	Brevard	-80.50826	27.966296	Wood	5774-5798 Florida A1A
2894319	Brevard	-80.50833	27.966283	Wood	5774-5798 Florida A1A
2894448	Brevard	-80.82101	28.403148	Wood	562-724 Adamson RD
2894513	Brevard	-80.82102	28.396572	Wood	944-946 Adamson RD

**ATT00451**



# PUBLIC VERSION

## Final ATT Pole Abandonment List

2894527	Brevard	-80.82005	28.393238	Wood	6470 Sorrell Dr
2894692	Brevard	-80.81489	28.621633	Wood	N WASHINGTON AVE
2896237	Martin	-80.25871	27.194017	Wood	652 SOUTHWEST CLEVELAND AVE
2896239	Martin	-80.25932	27.194597	Wood	629 SW ST LUCIE ST
2896242	Brevard	-80.61617	28.080362	Wood	1910 PINE ST
2897739	Martin	-80.12524	27.057296	Wood	12050 SE Shell Ave
2899434	Columbia	-82.6195	30.212032	Wood	1182 N.E. GUMSWAMP RD
2899522	Columbia	-82.63632	30.20137	Wood	171 NE CATAWBA AVE.
2899741	Columbia	-82.63994	30.20406	Wood	A/F 248 N.W. ALBRIGHT PL.
2899760	Columbia	-82.64023	30.21672	Wood	227 N.W. JOHNSON ST.
2900489	Volusia	-81.02049	29.210291	Wood	S Palmetto Ave
2900525	Volusia	-81.02512	29.212262	Wood	N Segrave St
2902267	Flagler	-81.2266	29.556058	Wood	GARDEN ST N
2902450	Indian River	-80.48653	27.801227	Wood	472 F leming St
2902473	Indian River	-80.48651	27.802935	Wood	602 Stevenson Ave
2902500	Indian River	-80.48651	27.803771	Wood	601 Chesser Ave
2902510	Indian River	-80.4865	27.804602	Wood	
2902512	Indian River	-80.4865	27.805457	Wood	358 Fleming St
2902514	Indian River	-80.4865	27.806363	Wood	326 Fleming St
2902547	Indian River	-80.4865	27.80725	Wood	600-618 Orange Ave
2902553	Indian River	-80.48649	27.807938	Wood	274 Fleming St
2903457	Brevard	-80.50745	27.964764	Wood	5836 S Hwy A1A
2903467	Brevard	-80.50735	27.964576	Wood	5836 S Hwy A1A
2903513	Brevard	-80.50592	27.96204	Wood	5980 Florida A1A
2903518	Brevard	-80.5058	27.962382	Wood	5965 Florida A1A Florida A1A
2903596	Brevard	-80.50489	27.960246	Wood	6012-6248 Florida A1A
2903603	Brevard	-80.50468	27.960249	Wood	6065 Florida A1A
2903629	Brevard	-80.50424	27.959099	Wood	6012-6248 Florida A1A
2904133	Brevard	-80.50097	27.95368	Wood	6225 Florida A1A
2904134	Brevard	-80.50187	27.953693	Wood	6354 S Hwy A1A
2904220	Brevard	-80.49935	27.950542	Wood	105 Cortez St
2904229	Brevard	-80.499	27.949938	Wood	6430 S Hwy A1A
2904238	Brevard	-80.49878	27.949557	Wood	115 Flores St
2904258	Brevard	-80.49748	27.947334	Wood	6580 Florida A1A
2904464	Brevard	-80.49617	27.945106	Wood	6600-6678 Florida A1A
2904466	Brevard	-80.49572	27.944342	Wood	6690 Florida A1A
2904467	Brevard	-80.49568	27.944278	Wood	6690 Florida A1A
2904484	Brevard	-80.49508	27.943257	Wood	6726 S Hwy A1A
2904511	Brevard	-80.49424	27.941805	Wood	6790 Florida A1A
2904557	Brevard	-80.49368	27.940862	Wood	6816 Florida A1A
2904566	Brevard	-80.49337	27.940328	Wood	6830-6870 Florida A1A
2905565	Brevard	-80.53926	28.02868	Wood	River Walk Dr
2905566	Brevard	-80.53906	28.028271	Wood	River Walk Dr
2905568	Brevard	-80.53873	28.027555	Wood	3350 S Hwy A1A
2905570	Brevard	-80.53848	28.027017	Wood	Sea Crest Dr
2905590	Brevard	-80.53812	28.026201	Wood	3390 S Hwy A1A
2905684	Brevard	-80.53352	28.016536	Wood	Bally Shannon St
2905724	Brevard	-80.53268	28.014855	Wood	Florida A1A
2908559	Volusia	-80.90733	28.944544	Wood	2920 Willow Oak Dr
2911653	Columbia	-82.70782	30.177883	Wood	165 S.W. ANN PL.
2911691	Columbia	-82.6518	30.212004	Wood	1900 US-41
2911695	Columbia	-82.65146	30.211511	Wood	885 NW Guerdon St

0

**ATT00452**



# PUBLIC VERSION

## Final ATT Pole Abandonment List

2911696	Columbia	-82.65128	30.211281	Wood	885 NW Guerdon St
2911697	Columbia	-82.65101	30.21091	Wood	1812 U5-41
2911698	Columbia	-82.65076	30.210596	Wood	1812 U5-41
2911710	Palm Beach	-80.33765	26.771265	Wood	6372 ELLIS LN
2911733	Brevard	-80.83006	28.592145	Wood	1850 S PARK AVE
2911767	Columbia	-82.65026	30.209947	Wood	1812 U5-41
2911768	Columbia	-82.64932	30.208779	Wood	1812 U5-41
2911769	Columbia	-82.64894	30.208312	Wood	1812 U5-41
2911790	Columbia	-82.64823	30.207474	Wood	FL-100
2911792	Palm Beach	-80.23771	26.895085	Wood	14765 128TH AVE N
2911813	Columbia	-82.64663	30.205772	Wood	1396 NW Main Blvd
2911814	Columbia	-82.64644	30.205573	Wood	904 NW Main Blvd
2911953	Columbia	-82.64339	30.202004	Wood	120 NW Early Sreet
2911954	Columbia	-82.64306	30.202011	Wood	120 NW Early Sreet
2911955	Columbia	-82.64353	30.202002	Wood	473 NW Early Sreet
2913165	Palm Beach	-80.23147	26.891073	Wood	125TH AVE N
2913171	Palm Beach	-80.28903	26.854012	Wood	SEMINOLE PRATT WHITNEY RD
2916204	Brevard	-80.69331	27.990111	Wood	2038 JUPITER BLVD
2920648	Volusia	-81.05678	29.269167	Wood	530 Parque Dr
2920651	Volusia	-81.05656	29.268764	Wood	550 Parque Dr
2925195	Volusia	-80.91129	28.98492	Wood	401 JOYCE STREET
2925345	Columbia	-82.67016	30.255377	Wood	772 FALLING CREEK RD.
2928311	Brevard	-80.54822	28.045643	Wood	306 Eagle Pl
2928315	Brevard	-80.54858	28.045649	Wood	29 Birdie Pl
2928316	Brevard	-80.54887	28.045649	Wood	29 Birdie Pl
2928366	Brevard	-80.54531	28.041435	Wood	Florida A1A
2928367	Brevard	-80.54513	28.041017	Wood	A/F 2935 Florida A1A
2928368	Brevard	-80.54495	28.040619	Wood	A/F 2947 Florida A1A
2928382	Brevard	-80.54478	28.040225	Wood	A/F 2979 Florida A1A
2928383	Brevard	-80.54459	28.039817	Wood	A/F 2979 Florida A1A
2928384	Brevard	-80.54439	28.039367	Wood	2990 Florida A1A
2928462	Brevard	-80.54142	28.033177	Wood	3130 Florida A1A
2928463	Brevard	-80.54116	28.033166	Wood	3135 Florida A1A
2928464	Brevard	-80.54178	28.033166	Wood	Rita Blvd
2928467	Brevard	-80.5412	28.032692	Wood	3140 Florida A1A
2928479	Brevard	-80.54068	28.031616	Wood	3184 Florida A1A
2930805	Brevard	-80.6554	28.164904	Wood	
2930807	Brevard	-80.65542	28.165743	Wood	c/o Torchwood Way & Croton Rd
2930849	Brevard	-80.65542	28.166287	Wood	Croton Rd
2930981	Brevard	-80.65332	28.157374	Wood	3030 Yukon Ct
2930983	Brevard	-80.65256	28.15737	Wood	1890 N Ontario Cir
2931026	Brevard	-80.64852	28.157349	Wood	3p w/o Steward Dr on Parkway Dr
2931285	Brevard	-80.64781	28.157341	Wood	1p w/o Steward Dr on Parkway Dr
2931305	Brevard	-80.64709	28.157063	Wood	c/o Sweetwood Dr & Stewart Rd
2931307	Brevard	-80.64721	28.156036	Wood	Stewart Rd
2931313	Brevard	-80.6472	28.15556	Wood	Stewart Rd
2931316	Brevard	-80.64719	28.154603	Wood	Stewart Rd
2931323	Brevard	-80.64718	28.154111	Wood	Stewart Rd
2931367	Brevard	-80.64717	28.152962	Wood	Stewart Rd
2931370	Brevard	-80.64716	28.152373	Wood	Stewart Rd
2931371	Brevard	-80.64715	28.151982	Wood	Stewart Rd
2931409	Brevard	-80.64714	28.150644	Wood	2678 Stewart Rd

0

ATT00453



# PUBLIC VERSION

## Final ATT Pole Abandonment List

2931429	Brevard	-80.64709	28.147863	Wood	Stewart Rd
2932334	Palm Beach	-80.36089	26.770342	Wood	6329 carol st
2932341	Palm Beach	-80.36088	26.77144	Wood	6397 carol st
2939549	Brevard	-80.53467	27.947566	Wood	4420 US-1
2939552	Brevard	-80.53444	27.947192	Wood	4420 US-1
2939554	Brevard	-80.5343	27.946963	Wood	4472 US-1
2939566	Brevard	-80.53279	27.943828	Wood	4640 US-1
2939575	Brevard	-80.53223	27.941559	Wood	4770 US-1
2939577	Brevard	-80.53202	27.940743	Wood	4800 US-1
2939578	Brevard	-80.5319	27.940431	Wood	4810 US-1
2939582	Brevard	-80.5314	27.93917	Wood	4860 US-1
2939584	Brevard	-80.531	27.938256	Wood	4970 US-1
2939600	Brevard	-80.52945	27.935024	Wood	5120 US-1
2939609	Brevard	-80.5286	27.934185	Wood	5145 FL-5
2942594	Flagler	-81.20331	29.64442	Wood	6653 N OCEANSHORE BLVD
2943793	Martin	-80.13992	27.06864	Wood	11055 Southeast Federal Highway
2945367	Brevard	-80.56342	28.003741	Wood	1390 FL-5
2946302	Palm Beach	-80.06235	26.7667	Wood	W 4TH ST
2947570	St. Johns	-81.31064	29.88597	Wood	311 ST GEORGE STREET
2953504	Brevard	-80.60651	28.078918	Wood	R\O 1904 MUNICIPAL LN
2953544	Brevard	-80.62174	28.005963	Wood	5741 BABCOCK ST
2954570	Volusia	-81.19332	29.25563	Wood	2984-3004 FL-40
2954588	Volusia	-81.19248	29.255941	Wood	2974 FL-40
2954592	Volusia	-81.19161	29.256267	Wood	2818-2974 FL-40
2954624	Volusia	-81.19085	29.256558	Wood	2818-2974 FL-40
2954654	Volusia	-81.19018	29.256806	Wood	2818-2974 FL-40
2954656	Volusia	-81.18953	29.25705	Wood	2818-2974 FL-40
2954683	Volusia	-81.18887	29.257295	Wood	2818-2974 FL-40
2954695	Volusia	-81.18825	29.257531	Wood	2818-2974 FL-40
2954697	Volusia	-81.1876	29.25777	Wood	2818-2974 FL-40
2954707	Volusia	-81.18695	29.258016	Wood	2818-2974 FL-40
2954744	Volusia	-81.1862	29.258302	Wood	2818-2974 FL-40
2954747	Volusia	-81.18546	29.258577	Wood	2818-2974 FL-40
2954750	Volusia	-81.18472	29.258853	Wood	2818-2974 FL-40
2954752	Volusia	-81.18393	29.259145	Wood	2818 FL-40
2954757	Volusia	-81.18319	29.259425	Wood	2804-2816 FL-40
2954761	Volusia	-81.1825	29.259687	Wood	2788-2802 FL-40
2954763	Volusia	-81.18191	29.259905	Wood	2788-2802 FL-40
2954766	Volusia	-81.18125	29.260149	Wood	2766-2786 FL-40
2954769	Volusia	-81.18064	29.26038	Wood	2766-2786 FL-40
2954781	Volusia	-81.1798	29.260692	Wood	2728-2764 FL-40
2954790	Volusia	-81.17896	29.261008	Wood	2728-2764 FL-40
2954796	Volusia	-81.17813	29.261321	Wood	2728-2764 FL-40
2955139	Volusia	-81.16651	29.257961	Wood	2580 FL-40
2955256	Volusia	-81.16599	29.257556	Wood	2558-2578 FL-40
2955269	Volusia	-81.16546	29.257142	Wood	2558-2578 FL-40
2955293	Volusia	-81.15617	29.25538	Wood	2375-2491 FL-40
2955295	Volusia	-81.157	29.255491	Wood	2375-2491 FL-40
2955358	Volusia	-81.15839	29.25566	Wood	2375-2491 FL-40
2955361	Volusia	-81.1591	29.255742	Wood	2375-2491 FL-40
2955418	Volusia	-81.15978	29.255823	Wood	2375-2491 FL-40
2955420	Volusia	-81.16049	29.255919	Wood	2375-2491 FL-40

ATT00454



# PUBLIC VERSION

## Final ATT Pole Abandonment List

2955452	Volusia	-81.16193	29.256113	Wood	2375-2491 FL-40
2959817	Volusia	-81.21694	29.251489	Wood	3413-3445 FL-40
2959823	Volusia	-81.21752	29.251048	Wood	3413-3445 FL-40
2960331	St. Johns	-81.32415	29.890623	Wood	Heron St
2960528	Putnam	-81.60586	29.588942	Wood	730B U.S. 17
2960560	Putnam	-81.60579	29.581007	Wood	2 POLE N/O C/L OF HORSELA
2960608	Volusia	-81.21366	29.252378	Wood	3350 FL-40
2960652	Volusia	-81.21001	29.252718	Wood	3250-3264 FL-40
2960672	Volusia	-81.20895	29.2528	Wood	3246-3248 FL-40
2960673	Volusia	-81.20826	29.252851	Wood	3246-3248 FL-40
2960674	Volusia	-81.20774	29.252893	Wood	3238-3244 FL-40
2960745	Volusia	-81.20589	29.253025	Wood	3224-3226 FL-40
2960827	Volusia	-81.20499	29.253096	Wood	3200-3222 FL-40
2960848	Volusia	-81.20331	29.253233	Wood	3190 FL-40
2960851	Volusia	-81.2026	29.253284	Wood	3130-3178 FL-40
2960878	Volusia	-81.20165	29.253354	Wood	3130-3178 FL-40
2960904	Volusia	-81.20002	29.253477	Wood	3120 FL-40
2960931	Volusia	-81.19905	29.253635	Wood	3094-3098 FL-40
2960933	Volusia	-81.19863	29.253733	Wood	3046-3092 FL-40
2960934	Volusia	-81.19835	29.253788	Wood	3046-3092 FL-40
2960936	Volusia	-81.19742	29.254078	Wood	3046-3092 FL-40
2962083	Brevard	-80.60341	28.405412	Wood	89S4 N ATLANTIC AVE
2969532	Brevard	-80.85641	28.66505	Wood	3531 W Main ST
2970696	Brevard	-80.80978	28.564778	Wood	F/O 730 KNOX MCRAE DR
2970698	Brevard	-80.80886	28.564772	Wood	S/O 4290 POLARIS AVE
2970701	Brevard	-80.80833	28.564767	Wood	C/O KNOX MCRAE DR AND POLARIS AV
2970709	Brevard	-80.80664	28.564745	Wood	1ST POLE E/O VANGUARD AVE ON KN
2970717	Brevard	-80.80456	28.564572	Wood	S/O 4230 TANGELO AVE
2973946	Volusia	-80.85099	28.82788	Wood	860 US 1
2973950	Volusia	-80.84129	28.83358	Wood	699 US 1
2974134	Volusia	-80.87089	28.878153	Wood	287 Beacon Light RD
2974222	St. Lucie	-80.31029	27.247972	Concrete	between 7th and 8th pole
2974223	St. Lucie	-80.31002	27.25157	Wood	W of SE Pine Valley St.
2978992	Palm Beach	-80.12178	26.679023	Wood	2-140 W Trail Dr
2979019	Palm Beach	-80.11807	26.676942	Wood	4870 Palm Beach Canal Rd
2980151	Brevard	-80.71127	28.472416	Wood	6370 N Tropical Trail
2980213	Brevard	-80.71006	28.470366	Wood	6201-6217 N Courtenay Pkwy
2982667	Volusia	-80.99476	29.156986	Wood	301 Davey Rd
2982697	Volusia	-80.99453	29.156364	Wood	2900-2936 FL-5
2982699	Volusia	-80.99491	29.156321	Wood	2900-2936 FL-5
2982728	Volusia	-80.99298	29.1539	Wood	3090 S Ridgewood Ave
2983468	Brevard	-80.58956	28.125185	Wood	2780 N Riverside Dr
2983491	Brevard	-80.58913	28.124007	Wood	2744-2760 N Riverside Dr
2983513	Brevard	-80.58775	28.120211	Wood	2380 N Riverside Dr
2984294	Columbia	-82.67394	30.164595	Wood	493 S.W. QUAIL HEIGHTS TER.
2985777	Brevard	-80.67195	27.90814	Wood	6984-6996 Sartori Ave
2986148	Putnam	-81.60367	29.576627	Wood	127 Clearwater
2986797	Columbia	-82.61123	30.181277	Wood	R/O 138 S. CRAIG ST
2986802	Columbia	-82.61055	30.186498	Wood	R/O 180 SE CRAIG AVE
2986808	Columbia	-82.60858	30.187872	Wood	R/O 1823 E. DUVAL ST.
2989155	Palm Beach	-80.13706	26.36892	Wood	5947-5999 Glades Rd
2989168	Palm Beach	-80.13776	26.368942	Wood	2501-6273 Glades Rd

ATT00455



# PUBLIC VERSION

## Final ATT Pole Abandonment List

2989616	Volusia	-80.99151	29.151846	Wood	3133-3175 FL-5
2989811	Volusia	-81.07667	29.267354	Wood	Division Ave
2989817	Volusia	-81.07587	29.267679	Wood	Division Ave
2989821	Volusia	-80.98953	29.147911	Wood	3521 5 Ridgewood Ave
2989831	Volusia	-81.07463	29.268201	Wood	Division Ave
2989919	Volusia	-81.08086	29.270785	Wood	5 NOVA RD
2989962	Volusia	-80.98876	29.145549	Wood	3742-3756 FL-5
2989964	Volusia	-80.9884	29.144875	Wood	3840 5 Ridgewood Ave
2989990	Volusia	-80.98835	29.144782	Wood	3840 5 Ridgewood Ave
2989991	Volusia	-80.98821	29.14452	Wood	3840-3870 FL-5
2990250	Volusia	-80.98783	29.1453	Wood	110-198 Herbert St
2990251	Volusia	-80.98802	29.145222	Wood	110-198 Herbert St
2990252	Volusia	-80.98904	29.14478	Wood	212 Herbert St
2990253	Volusia	-80.98922	29.145158	Wood	801-805 Louisville St
2990262	Volusia	-80.98945	29.144618	Wood	216 Herbert St
2990263	Volusia	-80.9898	29.144472	Wood	218 Herbert St
2990264	Volusia	-80.99005	29.144365	Wood	720-798 Lafayette St
2990272	Volusia	-80.99039	29.14501	Wood	808 Lafayette St
2990273	Volusia	-80.99025	29.144731	Wood	806 Lafayette St
2990274	Volusia	-80.98984	29.143908	Wood	720 Lafayette St
2990727	Volusia	-80.91604	28.968838	Wood	1704 UMBRELLA TREE DRIVE
2993529	Columbia	-82.65029	30.185413	Wood	906 POPLAR LN.
2993816	Brevard	-80.66656	28.07957	Wood	157 Dayton Blvd
2993818	Brevard	-80.66655	28.080307	Wood	157 Dayton Blvd
2993851	Brevard	-80.66018	28.078662	Wood	2321-2337 W New Haven Ave
2993856	Brevard	-80.6599	28.078988	Wood	2300 W New Haven Ave
2993860	Brevard	-80.65847	28.078688	Wood	2225 W New Haven Ave
2993861	Brevard	-80.65818	28.077089	Wood	r/o Doherty Dr
2993887	Brevard	-80.65677	28.079046	Wood	2120 W New Haven Ave
2997099	Volusia	-81.0153	29.169487	Wood	803 Big Tree Rd
2997118	Volusia	-81.01599	29.169218	Wood	807 Big Tree Rd
2997120	Volusia	-81.01713	29.16874	Wood	817 Big Tree Rd
2997121	Volusia	-81.01741	29.168627	Wood	825 Big Tree Rd
2997193	Volusia	-81.01946	29.16783	Wood	Big Tree Rd
2997784	Brevard	-80.59957	28.148539	Wood	1928 5 Patrick Dr
2997796	Brevard	-80.60364	28.153758	Wood	4 Walapeg Dr
2997922	Brevard	-80.60371	28.153975	Wood	3 Coconut Rd
3007272	Brevard	-80.67192	27.909796	Wood	6998-7002 Melbourne Tillman Canal N
3008851	Indian River	-80.48523	27.792246	Wood	727 Sebastian Blvd
3008864	Indian River	-80.48499	27.792508	Wood	727 Sebastian Blvd
3012475	Palm Beach	-80.2066	26.466794	Wood	14159 N State Rd 7
3012490	Palm Beach	-80.20785	26.46679	Wood	14095 US-441
3012871	Volusia	-81.01538	29.163555	Wood	2061 Magnolia Ave
3012872	Volusia	-81.01558	29.163928	Wood	
3012880	Volusia	-81.01562	29.163524	Wood	2056 Magnolia Ave
3012882	Volusia	-81.01587	29.164442	Wood	888 Pineapple Rd
3012883	Volusia	-81.01604	29.164416	Wood	2048 Magnolia Ave
3012884	Volusia	-81.01606	29.164823	Wood	891 Valencia Rd
3012904	Volusia	-81.01597	29.164864	Wood	889 Pineapple Rd
3012905	Volusia	-81.01635	29.165344	Wood	890 Valencia Rd
3012906	Volusia	-81.01658	29.165422	Wood	2044 Magnolia Ave
3012907	Volusia	-81.0166	29.165759	Wood	896 Temple Rd

0

**ATT00456**



**PUBLIC VERSION**  
Final ATT Pole Abandonment List

3012947	Volusia	-81.0165	29.165811	Wood	896 Temple Rd	
3012948	Volusia	-81.01683	29.166162	Wood	2029 Magnolia Ave	
3012949	Volusia	-81.01714	29.166733	Wood	2023 Magnolia Ave	
3012971	Volusia	-81.01702	29.166788	Wood	2023 Magnolia Ave	
3012972	Volusia	-81.01747	29.167333	Wood	2017 Magnolia Ave	
3012973	Volusia	-81.01719	29.167437	Wood	832 Patterson Dr	
3012974	Volusia	-81.01768	29.167718	Wood	2005 Magnolia Ave	
3012999	Volusia	-81.01804	29.168381	Wood	Magnolia Rd	
3013077	Volusia	-81.01945	29.169883	Wood	900 Teague St	
3015245	Putnam	-81.66231	29.645333	Wood	310 South Palm Avenue	
3025301	Palm Beach	-80.05224	26.73825	Wood	321 27TH ST	
3025303	Palm Beach	-80.05242	26.738878	Wood	320 28TH St	
3025305	Palm Beach	-80.05256	26.742208	Wood	3220 POINTSETTIA AVE	
3025306	Palm Beach	-80.05064	26.74249	Wood	FLORAL AVE	
3025610	Brevard	-80.67594	28.228436	Wood	305 SUNTREE BLVD	
3028170	Brevard	-80.592	28.032372	Wood	2659 OAKHAVEN ST NE	
3028177	Brevard	-80.58878	28.037617	Wood	2803 GLASSNER AVE NE	
3028178	Brevard	-80.58713	28.038197	Wood	2861 GLASSNER AVE NE	
3028179	Brevard	-80.58718	28.035793	Wood	1496 MILLER ST	
3028183	Brevard	-80.58028	28.030257	Wood	2998 INDIAN RIVER DR NE	
3028184	Brevard	-80.57917	28.030018	Wood	1344 TURKEY CREEK DR NE	
3031060	Brevard	-80.67159	28.085181	Wood	7044 Pinecrest St	
3034648	Seminole	-81.27098	28.811274	Wood	119 Elm Ave	
3036985	Brevard	-80.5435	27.963726	Wood	3845-3887 Valkaria Rd	
3039125	Volusia	-81.04232	29.221109	Wood	839 Julia St	
3045441	Putnam	-81.6497	29.640846	Wood	900-998 Moseley Ave	
3045467	Putnam	-81.65397	29.6421	Wood	2401 Crill Ave	
3046187	St. Lucie	-80.33402	27.407792	Wood	3099 Oleander Ave	
3046927	Volusia	-81.08281	29.271655	Wood	5 Nova Rd 390 FT W/O S Nova Rd	
3049502	Volusia	-81.05311	29.303772	Wood	40 NICHOLAS CT	
3050473	St. Lucie	-80.40246	27.52416	Wood	4950-4998 Fort Pierce Blvd	
3053493	Volusia	-81.01025	29.157966	Wood	2801 Sauls St	
3057136	Nassau	-81.52605	30.620633	Wood		0
3057214	Nassau	-81.54019	30.574667	Wood		0
3057359	St. Johns	-81.58208	29.926572	Wood	9950 SR 13	
3057405	St. Johns	-81.56875	29.935373	Wood	9475 SR 13	
3057432	St. Johns	-81.57264	29.931418	Wood	9635 SR 13	
3057620	Putnam	-81.67855	29.656398	Wood	701 N MOODY RD BLDG 11-2	
3057634	St. Johns	-81.37911	29.814628	Wood	4430 Golf Ridge Dr	
3057809	Baker	-82.12198	30.265242	Wood	11 BARBER RD	
3057823	Baker	-82.13172	30.286457	Wood	617 NORTH BLVD W	
3058608	Alachua	-82.0874	29.591014	Wood	6829 SE 220 TER.	
3058609	Alachua	-82.08651	29.591483	Wood	6750 SE 221ST ST.	
3058611	Alachua	-82.08784	29.594405	Wood	22005 SE 65TH AVE.	
3058669	Putnam	-82.04424	29.594316	Wood	455 OLD HAWTHORNE RD.	
3058670	Alachua	-82.05967	29.591637	Wood		0
3058671	Alachua	-82.09424	29.593302	Wood	6528 SE 214TH ST.	
3058672	Alachua	-82.0596	29.591759	Wood		0
3058673	Alachua	-82.09389	29.592456	Wood	6629 SE 214TH ST.	
3058696	Alachua	-82.0939	29.590801	Wood		0
3058698	Putnam	-82.04271	29.594289	Wood		0
3058700	Alachua	-82.08542	29.586881	Wood		0

**ATT00457**



# PUBLIC VERSION

## Final ATT Pole Abandonment List

3058820	Putnam	-81.65191	29.648717	Wood	A/F 115 CLEVELAND AVE
3059217	Putnam	-81.66122	29.647653	Wood	201 POINSETTA AVE
3063127	Brevard	-80.77237	28.355531	Wood	2401-2543 W King St
3064701	Putnam	-81.64857	29.62753	Wood	182 LUNDY DIRT RD
3065646	Indian River	-80.46468	27.675518	Wood	6821-6873 45th St
3065753	Palm Beach	-80.06837	26.372451	Concrete	965-999 Lago Mar Lane
3069426	Palm Beach	-80.20112	26.697132	Wood	N State Rd 7
3071316	Palm Beach	-80.09862	26.587283	Wood	501-999 Seminole Dr
3071352	Brevard	-80.60764	28.28613	Wood	23-99 21st St
3073800	Volusia	-81.05512	29.216344	Wood	1121 Mason Ave
3074121	Columbia	-82.64313	30.193017	Wood	366 HILTON AVE
3074180	Columbia	-82.62562	30.19397	Wood	640 NE PATTERSON AVE
3074181	Columbia	-82.62997	30.194107	Wood	450 NE LEVY Way
3074182	Columbia	-82.62917	30.194107	Wood	A/F 580 NE LEON ST
3074338	Columbia	-82.63272	30.194703	Wood	NE WASHINGTON ST
3074339	Columbia	-82.62722	30.197137	Wood	NE CENTER AVE
3074340	Columbia	-82.62473	30.194423	Wood	NE CHAMBERS CT
3074369	Columbia	-82.62165	30.191592	Wood	A\F 258 NE CHESTNUT AVE
3074377	Columbia	-82.62763	30.198552	Wood	672 MLK JR DR
3074390	Columbia	-82.6313	30.19839	Wood	NE CONGRESS AVE
3074442	Columbia	-82.62328	30.19856	Wood	NE BASCM NORRIS DR
3074455	Putnam	-81.64556	29.645665	Wood	1505 CARR ST
3074501	Columbia	-82.57786	30.193647	Wood	647-849 NE OKINAWA ST
3074513	Columbia	-82.60614	30.192358	Wood	2300 NE BASCOM NORRIS DR
3074517	Columbia	-82.63867	30.182345	Wood	525-627 ALACHUA AVE
3074521	Columbia	-82.62344	30.187493	Wood	R/O 273 N MAIN BLVD
3074618	Columbia	-82.67187	30.198597	Wood	3 POLES E OF NW BASCOM NORRIS BL
3074624	Columbia	-82.63249	30.21755	Wood	717 DOUBLE RUN RD
3074625	Columbia	-82.63544	30.214487	Wood	249 MEEKS AVE
3074627	Columbia	-82.63386	30.214553	Wood	525 double run
3074658	Columbia	-82.6322	30.218157	Wood	766 DOUBLE RUN RD
3074660	Columbia	-82.62744	30.22171	Wood	1188 DOUBLE RUN RD
3074662	Columbia	-82.7016	30.181932	Wood	R/O 4243 W US HWY 90
3074664	Columbia	-82.69827	30.194765	Wood	112 NW WILKS LN
3074678	Columbia	-82.7688	30.200315	Wood	8238-8398 W US HWY 90
3074680	Columbia	-82.768	30.20014	Wood	R/O 266 JAMES AVE
3074682	Columbia	-82.7567	30.199622	Wood	A\F 390 CR 435
3074706	Baker	-82.43304	30.204978	Wood	5159 SHAW ST
3074707	Baker	-82.43511	30.209332	Wood	5260 NF ROAD 209
3074708	Baker	-82.43303	30.20618	Wood	5159 SHAW ST
3074766	St. Johns	-81.66066	30.065557	Concrete	2426 SR 13
3074853	St. Johns	-81.66767	30.054508	Wood	2816 SR 13
3075858	Columbia	-82.78649	30.199862	Wood	267 CR 225 A
3075890	Nassau	-81.59738	30.629115	Wood	A\F 86478 PINEWOOD DR
3075910	Nassau	-81.59852	30.630222	Wood	86542 PINEWOOD DR
3075943	Nassau	-81.57564	30.654038	Wood	86275 MELISSA RD
3075944	Nassau	-81.6015	30.630363	Wood	851064 US 17
3075945	Nassau	-81.60398	30.63641	Wood	86098 GOODBREAD RD
3076004	Nassau	-81.60453	30.636798	Wood	86098 GOODBREAD RD
3076006	Nassau	-81.55046	30.686495	Wood	LENTS RD
3076102	Nassau	-81.60576	30.619098	Wood	C\O MARTIN LN AND HARTS RD
3080393	Indian River	-80.46906	27.816799	Wood	1210 US-1

ATT00458



**PUBLIC VERSION**  
Final ATT Pole Abandonment List

3080624	Putnam	-81.64683	29.636733	Wood	1600 TWIGG ST	
3090290	Brevard	-80.82748	28.536202	Wood	F/O 5924 BARNA AVE	
3090700	St. Lucie	-80.30863	27.353229	Wood	900-998 E Easy St	
3091464	Martin	-80.25073	27.226834	Wood	200-298 NE 18th St	
3093821	Brevard	-80.74439	28.355515	Wood	C/O S Varr Ave & ST HWY 520	
3093994	Nassau	-81.64829	30.620051	Wood		0
3093998	Nassau	-81.64796	30.620146	Wood	462541 STATE ROAD 200	
3093999	Nassau	-81.64765	30.620226	Wood	462541 STATE ROAD 200	
3094000	Nassau	-81.64748	30.620279	Wood	462541 STATE ROAD 200	
3094001	Nassau	-81.64707	30.620397	Wood	463547 STATE ROAD 200	
3094002	Nassau	-81.64677	30.620482	Wood	462547 STATE ROAD 200	
3095750	Brevard	-80.60084	28.183337	Wood	400-482 Jackson Ave	
3095926	Martin	-80.17712	27.150543	Wood	5414-5424 SE Miles Grant Rd	
3101640	Volusia	-81.07587	29.190165	Wood	222 Bayless Blvd	
3101712	Volusia	-81.07952	29.188853	Wood	2200-2298 Bayless Blvd	
3101861	Volusia	-81.08251	29.187796	Wood	170-198 N Williamson Blvd	
3102415	Volusia	-81.07987	29.181279	Wood	2310-2346 US-92	
3104967	Putnam	-81.56714	29.48049	Wood	241 OLD HGWY 17	
3104968	Putnam	-81.56719	29.480422	Wood	241 OLD HGWY 17	
3105214	Putnam	-81.67693	29.489275	Wood	18 SCOTT ST	
3105697	Putnam	-81.57353	29.641858	Wood	274 TURNER RD	
3105710	Putnam	-81.57377	29.638975	Wood	294 TURNER RD	
3105711	Putnam	-81.57377	29.639733	Wood	288 TURNER RD	
3106023	Putnam	-81.61261	29.579337	Wood	100 WATERSIDE AVE	
3106046	Putnam	-81.60625	29.591575	Wood	106 PARK DR	
3106047	Putnam	-81.60763	29.595347	Wood	108 RIVERSIDE DR	
3106245	Putnam	-81.62404	29.69457	Wood	105 ESPERANZA GROVE RD	
3106315	Putnam	-81.57301	29.600438	Wood		0
3109068	Volusia	-81.08862	29.201275	Wood	Dunn Ave	
3111705	Volusia	-80.99903	29.208424	Wood	15 Atlantic Ave	
3111718	Volusia	-80.99945	29.209225	Wood	1425 Florida A1A	
3114407	Brevard	-80.64225	28.162189	Wood	3331 Harbor City Blvd	
3114409	Brevard	-80.64169	28.160777	Wood	3279-3299 FL-5	
3114762	Brevard	-80.62194	28.020677	Wood	5201 Babcock St	
3118216	Flagler	-81.26354	29.599616	Wood		0
3119124	Brevard	-80.7855	28.483768	Wood	4030 Curtis Blvd	
3130826	Flagler	-81.17921	29.403629	Wood	1621 S Old Dixie Hwy	
3131230	St. Lucie	-80.37246	27.264206	Wood	2632 SW PSL BLVD	
3137255	Brevard	-80.63552	27.932539	Wood	2722-2840 Eldron Blvd	
3138238	Indian River	-80.59325	27.749885	Wood	8400-9252 130th Ave	
3138250	Indian River	-80.59325	27.750193	Wood	8615 130th Ave	
3142181	Brevard	-80.6215	28.08501	Wood	c/o Hibiscus Blvd & S BABCOCK ST	
3145982	Volusia	-81.10961	29.320001	Wood	1233 US-1	
3145983	Volusia	-81.10996	29.319696	Wood	1230 Hull Rd	
3147746	Palm Beach	-80.06098	26.560753	Wood	1155 PEAK RD	
3149201	Nassau	-82.00838	30.313965	Wood	2501 RED FOX LN	
3149220	Flagler	-81.19048	29.391193	Wood	6609-6631 FL-5	
3149223	Flagler	-81.19124	29.393309	Wood	6583-6607 FL-5	
3149250	Flagler	-81.19457	29.402498	Wood	5899-5927 FL-5	
3149251	Flagler	-81.19478	29.403103	Wood	5929-5941 FL-5	
3149255	Flagler	-81.1949	29.403441	Wood	5820 FL-5	
3149256	Flagler	-81.195	29.403719	Wood	5820 FL-5	

**ATT00459**



# PUBLIC VERSION

## Final ATT Pole Abandonment List

3149257	Flagler	-81.19517	29.404191	Wood	5820 FL-5	
3149260	Flagler	-81.1961	29.406149	Wood	U5 HWY 1	
3149265	Flagler	-81.20391	29.411627	Wood	4830 U5-1	
3149266	Flagler	-81.20445	29.412286	Wood	4830 U5-1	
3149271	Flagler	-81.20716	29.415607	Wood	4830 U5-1	
3149274	Flagler	-81.20826	29.416953	Wood	4830 U5-1	
3154525	Volusia	-80.89387	28.936825	Wood	3420 MANGO TREE DR	
3173832	Brevard	-80.79417	28.364131	Wood	566 Townsend Rd	
3173837	Brevard	-80.79419	28.363978	Wood	566 Townsend Rd	
3187757	Volusia	-81.05555	29.244858	Wood	724 UNABELLE AVE	
3187758	Volusia	-81.05532	29.253763	Wood	1633 DECATUR AVE	
3188845	Volusia	-80.97963	29.12477	Wood	209 Commonwealth Blvd	
3190699	Brevard	-80.69664	28.023688	Wood	790 Jupiter Blvd NW	
3201348	Palm Beach	-80.32969	26.769342	Wood	6156 181ST TERRACE N	
3201354	Palm Beach	-80.33372	26.770099	Wood	18314 63RD TERRACE N	
3201356	Palm Beach	-80.33567	26.769015	Wood	6746 CIRCLE D DRIVE	
3228514	Orange	-81.228446	28.561371	Wood	R 10715 FERNANDO ST	
3228518	Orange	-81.225416	28.561329	Wood	R 10935 FERNANDO ST	
3235086	Palm Beach	-80.089409	26.648221	Wood	f 3062 floweva st	
3235798	Palm Beach	-80.06328	26.788642	Wood	E/O 3130 AVENUE H W	
3238467	Volusia	-81.03378	29.22979	Wood	227 BAINBRIDGE	
3238472	Volusia	-81.03128	29.229553	Wood	2ND STREET	
3238473	Volusia	-81.04308	29.251915	Wood	234 14th ST	
3243312	Palm Beach	-80.07759	26.75416	Wood	C/O NORTH SHORE DR	
3245440	Palm Beach	-80.09087	26.39046	Wood	4443 NW 5 AVE	
3245823	Volusia	-81.02492	29.25359	Wood	324 PELICAN AVE	
3245825	Volusia	-81.02591	29.258188	Wood	332 WOODLAND AVE	
3250952	Volusia	-81.03007	29.233071	Wood		0
3250953	Volusia	-81.03047	29.232898	Wood		0
3250962	Volusia	-81.03435	29.231265	Wood		0
3250976	Volusia	-81.03735	29.229869	Wood		0
3254808	Volusia	-81.03917	29.234867	Wood	COMMERCIAL ST	
3256430	Palm Beach	-80.33768	26.770257	Wood		0
3261616	Brevard	-80.80243	28.564884	Wood	c/o KNOX MCRAE DR & HOPKINS AVE	
3262420	Volusia	-81.05412	29.3016	Wood	510 JOHN ANDERSON DR	
3262422	Volusia	-81.05412	29.3016	Wood	510 JOHN ANDERSON DR	
3262423	Volusia	-81.05412	29.3016	Wood	510 JOHN ANDERSON DR	
3266005	Volusia	-81.02855	29.257322	Wood	267 MORNINGSIDE AVE	
3274327	Brevard	-80.72442	28.345712	Wood	R/O 20 HARDEE CIR N	
3283261	Volusia	-81.01223	29.140978	Wood	R/O 109 MOONSTONE	
3292297	Volusia	-81.04766	29.245272	Wood	1133 CAVE AVENUE	
3297659	Palm Beach	-80.37659	26.765417	Wood	20960 59TH LN N	
3297671	Palm Beach	-80.36347	26.75784	Wood	20960 59TH LN N	
3313382	Volusia	-80.90936	28.986727	Wood	301-499 S Old County Rd	
3337388	Brevard	-80.71687	27.998759	Wood	c/o Malabar Rd & Bending Branch Ln	
3337575	Brevard	-80.71621	27.998763	Wood	1428-1498 Malabar Rd	
3340041	Volusia	-81.01082	29.22324	Wood	114 S Hollywood Ave	
3346662	Volusia	-81.08359	29.270045	Wood	317 FOREST HILLS BLV	
3350731	Volusia	-80.94101	28.940503	Wood	CREEK ROAD	
3352155	Brevard	-80.66937	27.951803	Wood	Bayside Lakes Blvd SE	
3383161	Brevard	-80.62383	28.11228	Wood	204 ALMA DRIVE	
3383163	Brevard	-80.62559	28.114082	Wood	477 LAURIE STREET	

**ATT00460**



# PUBLIC VERSION

## Final ATT Pole Abandonment List

3393994	St. Johns	-81.46307	29.958811	Wood	3815-3825 S Francis Rd
3396900	Volusia	-81.03708	29.241847	Wood	DAYTONA AVE
3410942	Volusia	-81.04912	29.23164	Wood	630 DAHLIA AVE
3410946	Volusia	-81.0435	29.238015	Wood	825 MAGNOLIA AVE
3410947	Volusia	-81.04514	29.237815	Wood	830 OLEANDER AVE
3410948	Volusia	-81.04529	29.238105	Wood	848 OLEANDER AVE
3439143	Flagler	-81.19802	29.596619	Wood	74 HERNANDEZ AVE
3445253	Flagler	-81.21978	29.533923	Wood	303 Parkview Dr
3445254	Flagler	-81.2193	29.534218	Wood	299 Parkview Dr
3445255	Flagler	-81.21909	29.534578	Wood	288-294 Parkview Dr
3445256	Flagler	-81.21868	29.5347	Wood	287 Parkview Dr
3445257	Flagler	-81.21834	29.535017	Wood	279-281 Parkview Dr
3445258	Flagler	-81.21802	29.535331	Wood	265 Parkview Dr
3445259	Flagler	-81.21771	29.535702	Wood	265 Parkview Dr
3445261	Flagler	-81.21719	29.536526	Wood	253 Parkview Dr
3445262	Flagler	-81.21698	29.536908	Wood	249 Parkview Dr
3445859	Putnam	-81.55705	29.594604	Wood	Dix Ln
3453983	Columbia	-82.63872	30.189648	Wood	N.W. ALACHUA AVE.
3587898	Flagler	-81.27392	29.467088	Wood	1014 DEEN ROAD
3595198	Brevard	-80.82033	28.370641	Wood	5760 TASHA LN-
3607463	Volusia	-81.00603	29.158617	Wood	730 Reed Canal Rd
3620551	Volusia	-80.88312	28.946509	Wood	US 1
3620552	Volusia	-80.87846	28.941072	Wood	133 Arbor Ln.
3621933	Alachua	-82.08524	29.59114	Wood	R/O 6850 HWY 301
3621935	Alachua	-82.08577	29.59119	Wood	1 POLE N/O C/O 69TH AVE. AND S.E. 6
3621938	Alachua	-82.08434	29.59181	Wood	6745 HWY 301
3621961	Alachua	-82.05961	29.588458	Wood	A/F 7250 SE 246th TERR
3621968	Alachua	-82.0596	29.589379	Wood	7245 SE 246th TERR
3621969	Alachua	-82.08627	29.58736	Wood	C/O S.E. 221 ST. AND S.E. 73 AVE.
3621971	Alachua	-82.05956	29.586481	Wood	2 POLES N/O 7617 S.E. 246 TER.
3688421	Palm Beach	-80.678141	26.696928	Wood	1001-1141 NW Ave L

**ATT00461**



## **Exhibit 22**



PUBLIC VERSION



AT&T Florida  
321 SE 2<sup>nd</sup> Street  
Delray Beach, FL  
[barbara.ball@att.com](mailto:barbara.ball@att.com)  
phone 561-808-1766

March 25, 2019

Via Overnight Delivery

Florida Power & Light Company  
Attention: Michael Jarro  
700 Universe Blvd.  
Juno Beach, Florida 33408

Subject: AT&T Reply to FPL's Notice of Abandonment & List of March 20, 2019

Michael,

AT&T continues to disagree that ownership of any poles, transferred to AT&T on February 21, 2019 for the reasons we discussed at our March 8<sup>th</sup> meeting and our counsel detailed in prior letters. The purported abandonments are not permitted under the Joint Use Agreement, as amended. We will continue to work diligently to complete the transfers associated with these FPL poles while we seek resolution of FPL's unsupported abandonment claim through the Agreement's alternate dispute resolution process.

Regards,

A handwritten signature in dark ink that reads "Barbara Ball".

Barbara Ball  
Director -Construction & Engineering - Wireline Access - AT&T Florida

cc:  
Jonathan Ellzey  
Mark Peters

**ATT00463**



## **Exhibit 23**





March 25, 2019

**Via Overnight Delivery**

AT&T Florida  
Attention: General Counsel – Florida  
150 W. Flagler Street, Suite 1910  
Miami, FL 33130

AT&T South Legal Department  
Attention: Chief Rights-of-Way Counsel  
675 W. Peachtree St., Suite 4300  
Atlanta, GA 30375-0001

**Subject:** FPL's Notice of Terminating AT&T's Rights to Attach to all FPL Poles

**Re:** Joint Use Agreement dated January 1, 1975, between Florida Power & Light Company ("FPL") and BellSouth Telecommunications, LLC dba AT&T Florida ("AT&T"); Amendment to Joint Use Agreement effective June 1, 2007 (hereinafter collectively referred to as the "Agreement")

To Whom it May Concern:

This letter is being delivered to you in accordance with Articles XII and XVI of the Agreement. Effective immediately, AT&T's right to attach to FPL's utility poles is terminated.

During 2017 and 2018 and continuing through the present, AT&T has been attached to more than 420,000 FPL poles. On March 5, 2018, FPL sent an invoice to AT&T in the amount of \$9,244,141.74 for AT&T's attachments to FPL poles *during the 2017 calendar year*. Payment on that invoice was due by April 4, 2018. Despite FPL's repeated requests for payment, AT&T has not made any payment to date on a substantial indebtedness that is over a year old. Yet AT&T has continued to occupy and use FPL's poles to conduct AT&T's business.

On August 31, 2018, FPL sent AT&T a formal written notice identifying three separate defaults which included the failure to pay FPL's invoice for the 2017 calendar year ("**Notice**"). AT&T failed to take any action to cure any of the three defaults within 60 days of the Notice, which resulted in a suspension of AT&T's rights under Section 12.1 of the Agreement. More than 200 days have elapsed since the start of that suspension and, despite FPL's repeated efforts to resolve this matter, AT&T still has made no payment and has applied little to no effort toward curing the other two defaults identified in the Notice. At the same time, AT&T continues to occupy and use FPL's poles to conduct AT&T business.

On February 1, 2019, FPL issued its invoice to AT&T in the amount of \$10,532,283.79 for AT&T's attachments to FPL poles during the 2018 calendar year. Payment on that invoice was due by March 3, 2019. With respect to that invoice, FPL has received neither payment nor any communication from AT&T regarding its inability to pay; yet AT&T has continued to use FPL's poles to conduct AT&T business.

To date, AT&T's total outstanding balance amounts to more than \$20 million with interest. Interest charges are accruing daily. AT&T has given no indication that it intends to pay the amounts it owes under the Agreement.

**ATT00465**





In contrast to AT&T's default, throughout the entire 44 years that the Agreement has been in place, FPL has timely compensated AT&T for the FPL attachments on AT&T-owned poles. We would observe further that, among the many telecommunications and cable companies who attach to FPL poles, AT&T is the only company on notice from FPL for delinquency in payments and default of its contractual requirements. AT&T's unwillingness to meet its long-standing obligations or to request a payment plan, if one is needed, adversely affects all FPL customers. As you know, the payments from AT&T and others who attach to FPL's poles serve to offset the costs of FPL's infrastructure reflected in FPL's rates. Thus, AT&T's \$20 million indebtedness falls on the shoulders of FPL customers who are bearing the costs of poles used by AT&T, with no offset from AT&T for the value associated with AT&T's usage as prescribed by the Agreement. We cannot allow this to continue.

As a consequence of AT&T's continuing defaults identified in the Notice and failure to cure its default of the payment obligation within 60 days of the suspension, FPL hereby invokes its rights pursuant to Section 12.3 of the Agreement to terminate AT&T's rights to attach to FPL-owned poles. Accordingly, all of AT&T's existing attachments must be removed from FPL-owned poles and no new attachments to FPL-owned poles are permitted.

Finally, pursuant to Article XVI of the Agreement, FPL hereby provides notice that it is terminating all rights related to the further granting of joint use of poles, to the extent any rights of AT&T might survive the termination effectuated pursuant to Section 12.3. As provided in Article XVI, this additional termination will be effective in 6 months from the date of this letter, i.e., August 26, 2019.

In light of the upcoming mediation scheduled for May 1, 2019, FPL will not take any immediate adverse action or require AT&T to begin removing its facilities. In the event the pending disputes are not resolved at the close of the mediation process, FPL demands that AT&T promptly provide a written plan to expeditiously remove its facilities from all FPL poles. As a consequence of the termination of AT&T's attachment rights, until AT&T's facilities are removed, it is obligated to continue to pay FPL for its unauthorized attachments and may be responsible for other compensation and damages arising from AT&T's failure to remove its facilities.

Sincerely,

A handwritten signature in black ink, appearing to read 'Michael Jarro', is written over a horizontal line.

Michael Jarro  
Vice President,  
Transmission and Substations

cc: Diane Miller (via email [dm6516@att.com](mailto:dm6516@att.com))

Enclosures:

Joint Use Invoice for 2017 Calendar Year  
Joint Use Invoice for 2018 Calendar Year



## **Exhibit 24**





April 3, 2019

Michael Jarro, Vice President, Transmission and Substation  
Florida Power & Light Company  
15430 Endeavor Drive  
Jupiter, FL 33478  
[Michael.Jarro@fpl.com](mailto:Michael.Jarro@fpl.com)

Re: Response to March 25, 2019 Notice of Termination

Dear Michael:

We received your March 25, 2019 letter in which you claim that FPL has terminated AT&T's right to attach to FPL's poles under two separate and independent provisions in the Joint Use Agreement, as amended ("JUA"), specifically Section 12.3 and Article XVI. AT&T disagrees that FPL has terminated AT&T's right to attach to poles under Section 12.3 but recognizes FPL's termination of the "further granting of joint use" for both companies.

Under Section 12.3, FPL has not, and cannot, terminate AT&T's rights to attach to FPL's poles because AT&T is not in default of a money payment obligation under the JUA. We have previously detailed at length the reasons why AT&T is not in default of any of its obligations under the JUA, and so will not repeat them here. We will note, however, that FPL's attempt to terminate AT&T's attachment rights under Section 12.3 is itself a violation of the JUA, as FPL is obligated to participate in good faith in the ongoing contractual dispute resolution process and to maintain the status quo until the dispute is finally resolved. Instead, FPL has refused to discuss the "just and reasonable" rental rate required by the JUA and by law, has failed to show how its invoiced rates otherwise comply with the JUA, and has repeatedly threatened to harm AT&T operationally because AT&T challenged FPL's invoice using the agreed-upon dispute resolution process.

FPL's March 25 notice is particularly unwarranted in that it claims far broader rights than FPL would have under Section 12.3 even if there was a valid basis for FPL's August 31, 2018 notice of default. Two of the alleged defaults in that notice cannot support a termination under Section 12.3 because they are about the "maintenance of joint use poles." The other is an alleged "default for non-payment" of FPL's 2017 rental invoice—not for *both* the 2017 and 2018 rental invoices that FPL now relies upon. FPL's effort to expand the matters in dispute is both unwarranted and uncondusive to the good faith negotiations that FPL agreed to engage in.

Sincerely,

Dianne Miller  
AT&T  
Director – National Joint Utility Team

**ATT00468**





PUBLIC VERSION

cc by overnight delivery:

Florida Power & Light Company  
Attn: Registered Agent  
9250 West Flagler Street  
Miami, FL 33174

Florida Power & Light Company  
Attn: General Counsel  
700 Universe Blvd.  
Juno Beach, FL 33408

**ATT00469**



## **Exhibit 25**





April 8, 2019

**Via Overnight Delivery or Email where designated**

AT&T Florida  
Attention: General Counsel – Florida  
150 W. Flagler Street, Suite 1910  
Miami, FL 33130

AT&T South Legal Department  
Attention: Chief Rights-of-Way Counsel  
675 W. Peachtree St., Suite 4300  
Atlanta, GA 30375-0001

**Subject:** Notice of Termination

**Re:** Joint Use Agreement dated January 1, 1975, between Florida Power & Light Company (“FPL”) and BellSouth Telecommunications, LLC dba AT&T Florida (“AT&T”); Amendment to Joint Use Agreement effective June 1, 2007 (hereinafter collectively referred to as the “Agreement”)

To Whom It May Concern:

On March 25, 2019, pursuant to Section 12.3 of the Agreement, FPL terminated AT&T’s rights to attach to FPL-owned poles. As a consequence of FPL terminating AT&T’s rights, no attachments to FPL-owned poles are permitted and AT&T’s existing attachments must therefore be removed from FPL-owned poles.

As stated in FPL’s notice of termination, FPL will not take any immediate adverse action to require AT&T to begin removing its facilities pending the outcome of the upcoming mediation scheduled for May 1, 2019. By way of this letter, FPL provides notice that FPL also will forbear from actively enforcing the termination of AT&T’s rights to transfer its existing attachments from old FPL-owned poles to replacement FPL-owned poles. This forbearance does not extend to new attachments. New attachments by AT&T remain prohibited.

FPL is in good faith voluntarily and temporarily forbearing from enforcing the aforementioned rights through May 1, 2019. This forbearance should not be construed by AT&T as a waiver of any rights available to FPL under the Agreement and its termination notice.

We look forward to working with AT&T to resolve the matter at mediation and hope to avoid the need for FPL’s active enforcement of the termination.

Sincerely,

Michael Jarro  
Vice President,  
Transmission and Substations

**ATT00471**





Enclosure:

FPL's Notice of Termination dated March 25, 2019

cc via email:

Phil Simmons (ps2831@us.att.com)  
Omar T. Fraser (of2172@att.com)  
Dianne Miller (dm6516@att.com)  
Jonathan Ellzey (je3403@att.com)  
Barbara J. Ball (bb2448@att.com)  
Mark Peters (mp2586@att.com; PS2831@att.com)  
Isaac Rodriguez (IR8307@att.com)



## **Exhibit 26**





May 23, 2019

**Via Overnight Delivery or Email where designated**

AT&T Services, Inc.  
ATTN: Dianne Miller,  
Director – National Joint Utility Team  
754 Peachtree St. Room C-1263  
Atlanta, GA 30308

**Subject:** Notice of Termination / Transfer of AT&T Attachments to FPL Poles**Re:** Joint Use Agreement dated January 1, 1975, between Florida Power & Light Company (“FPL”) and BellSouth Telecommunications, LLC dba AT&T Florida (“AT&T”); Amendment to Joint Use Agreement effective June 1, 2007 (hereinafter collectively referred to as the “Agreement”)

Ms. Miller:

As previously communicated, on March 25, 2019, pursuant to Section 12.3 of the Agreement, FPL terminated AT&T’s rights to attach to FPL-owned poles. FPL took this action only after repeated requests for payment and patiently waiting over a year for payment from AT&T concerning attachments for the 2017 calendar year. Also, at the time of termination, AT&T likewise was, and continues to be, in default on its payment for the 2018 calendar year, leaving an outstanding balance due FPL that currently exceeds \$20 million. AT&T has neither made payments to FPL for the arrearage nor given any indication that payment would be forthcoming – despite having occupied FPL poles for the full two years for which payments are long past due and despite AT&T continuing to utilize FPL poles for AT&T’s business.

As a result of the termination of rights to attach to FPL poles, AT&T’s status has changed from that of a joint user to that of a trespasser on FPL poles. We continue to wait for AT&T’s proposed plan and schedule for the removal of AT&T attachments from FPL owned poles. We note also that as a result of the termination of AT&T’s rights to attach to FPL poles due to non-payment, AT&T no longer has the right to make transfers of its existing attachments to new FPL poles. If AT&T chooses to make those transfers, it will be doing so as a trespasser and at AT&T’s own risk.

Sincerely,

Michael Jarro  
Vice President,  
Transmission and Substations

cc via email:

Phil Simmons (ps2831@us.att.com)  
Omar T. Fraser (of2172@att.com)  
Jonathan Ellzey (je3403@att.com)

Barbara J. Ball (bb2448@att.com)  
Mark Peters (mp2586@att.com; PS2831@att.com)  
Isaac Rodriguez (IR8307@att.com)

**ATT00474**



## **Exhibit 27**





**AT&T**

**Dianne W. Miller**  
Director, Construction & Engineering

**PUBLIC VERSION**

AT&T Services, Inc.  
754 Peachtree Street, NE  
C-1263  
Atlanta, GA 30308

May 30, 2019

Michael Jarro, Vice President, Transmission and Substation  
Florida Power & Light Company  
15430 Endeavor Drive  
Jupiter, FL 33478  
[Michael.Jarro@fpl.com](mailto:Michael.Jarro@fpl.com)

Re: Response to May 23, 2019 Notice of Termination

Dear Michael:

It is unfortunate that FPL unilaterally declared an impasse in our mediation [REDACTED]

[REDACTED] we received yet another letter claiming that FPL terminated AT&T's right to attach to FPL's poles under Section 12.3 of the Joint Use Agreement, as amended ("JUA"). But, as AT&T has explained repeatedly, FPL has not, and cannot, terminate AT&T's rights to attach to FPL's poles under Section 12.3 because AT&T is not in default of a money payment obligation under the JUA. Indeed, FPL has essentially admitted that it cannot show AT&T is obligated by the JUA to pay the amounts FPL invoiced. AT&T, as a result, cannot be "a trespasser on FPL's poles" as you allege. The JUA remains in full force and effect because FPL does not have the right to immediately terminate it under Section 12.3 or otherwise.

Moreover, under the JUA's alternate dispute resolution provision, FPL must maintain the status quo and therefore cannot require removal of AT&T facilities or take other actions against AT&T operationally until this dispute is finally resolved. *See* Section 13A.4. AT&T thus urges FPL to cease making unfounded operational threats, which seem designed solely to coerce AT&T into abandoning its effort to ensure that FPL charges rental rates that comply with the JUA and federal law.

Sincerely,

*Dianne Miller*

Dianne Miller  
AT&T  
Director – Construction & Engineering, National Joint Utility Team

**ATT00476**



## **Exhibit 28**



**IN THE CIRCUIT COURT OF THE FIFTEENTH JUDICIAL CIRCUIT  
IN AND FOR PALM BEACH COUNTY, FLORIDA**

FLORIDA POWER & LIGHT COMPANY,  
a Florida Corporation

Civil Division

Plaintiff,

Case No.

v.

BELLSOUTH TELECOMMUNICATIONS, LLC,  
a Georgia Limited Liability Company, dba AT&T  
Florida

Defendant.

**COMPLAINT**

Plaintiff, Florida Power & Light Company ("FPL"), files this Complaint for damages and other relief against Defendant, Bellsouth Telecommunications, LLC, dba "AT&T Florida" (hereinafter "AT&T Florida"), and states as follows:

**Nature of the Dispute**

1. This is an action to enforce FPL's rights under a Joint Use Agreement ("Agreement") pursuant to which the parties have operated and made payments since 1975. The Agreement, which has been amended from time to time, contains confidential information and therefore is not attached to the Complaint as an exhibit. However, if and when needed, it will be filed under seal. AT&T Florida is in possession of a true and correct copy of the Agreement.

2. After 43 years, AT&T Florida unilaterally stopped making contractually required payments to FPL despite repeated requests by FPL. It nonetheless continues to enjoy all of its contractual benefits. AT&T Florida's failure to pay significant money payment obligations to FPL constitutes a material breach of the Agreement.



3. As a result of AT&T Florida's failure to timely cure the material breach of non-payment to FPL, AT&T Florida's right to attach its equipment to FPL poles was terminated by FPL on March 25, 2019 pursuant to the terms of the Agreement.

**Jurisdiction and Venue**

4. This is an action for damages that exceeds \$15,000, exclusive of interest, attorney's fees and costs.

5. This is also an action in equity for specific performance.

6. This Court has subject matter jurisdiction over this action pursuant to Section 26.012(2)(a), 2(c) and (3), Florida Statutes.

7. Venue is proper in this Court because payment sought by FPL under the Agreement is due and payable in Palm Beach County and a significant number of the utility poles subject to the Agreement are located in Palm Beach County. In addition, AT&T Florida transacts business in Palm Beach County.

**General Allegations**

8. FPL is a Florida corporation with its principal place of business in Palm Beach County, Florida, and it has offices for the transaction of business in Palm Beach County.

9. FPL is an electric utility that owns utility poles throughout its service territory in Florida for the purposes of transmitting and distributing electricity to customers.

10. AT&T Florida is a Georgia limited liability company that transacts business in the state of Florida, including Palm Beach County, and owns utility poles throughout its service territory in Florida for the purpose of providing telephone and other services to its customers.



PUBLIC VERSION

*FPL v. Bellsouth, etc.*

Complaint

Page 3

11. FPL and AT&T Florida's predecessor-in-name, Southern Bell Telephone and Telegraph Company, entered into the Agreement on January 1, 1975. It was amended on June 1, 2007.

12. FPL and AT&T Florida are bound by the terms of the Agreement.

13. Under the Agreement, each party allows the other to use its utility poles for purposes of attaching facilities to distribute their respective services to customers in their overlapping service territories.

14. The overlapping service territories include Columbia, Baker, Nassau, Duval, Bradford, Clay, St. Johns, Alachua, Putnam, Flagler, Volusia, Seminole, Brevard, Indian River, St. Lucie, Martin, Palm Beach, Broward and Miami-Dade counties.

15. The Agreement benefits the parties economically by obviating the need to construct and maintain duplicate pole networks. The parties are currently sharing hundreds of thousands of utility poles.

16. All conditions precedent to bringing this suit have been satisfied or waived.

**COUNT I**  
**Breach of Contract (Damages)**  
**(2017 Calendar Year)**

17. FPL adopts and incorporates the allegations in each of the preceding paragraphs as if fully set forth herein.

18. As in previous years, FPL and AT&T Florida shared their utility poles throughout the entire 2017 calendar year under the terms of the Agreement.

19. The Agreement was in effect and binding on the parties during the entire 2017 calendar year.



20. The Agreement requires that, at the end of each calendar year, the parties ascertain and tabulate the total number of joint use poles in use by each party as Licensee.

21. There was no dispute regarding the 2017 tabulation.

22. The Agreement sets forth the guidelines for calculating the amount due for the calendar year, if any, between the parties.

23. Based on the year-end 2017 tabulation, consistent with the guidelines in the Agreement, and consistent with the practices and procedures followed in prior years, FPL calculated the amount due to and from each Party. FPL applied the full amount due to AT&T Florida from FPL as an offset to the larger amount due from AT&T Florida. Thus, FPL has fully paid for its use of AT&T Florida poles during 2017. Accounting for the offset, the net principal amount due from AT&T Florida to FPL for the 2017 calendar year amount to \$9,244,141.74.

24. Under the terms of the Agreement, on March 5, 2018, FPL sent AT&T Florida an invoice in the amount of \$9,244,141.74 for the net charges due for 2017 (hereinafter the “**2017 Invoice**”). The 2017 Invoice has confidential information and therefore is not attached to the Complaint. AT&T Florida has a true and correct copy of the 2017 Invoice.

25. Payment on the 2017 Invoice was due to FPL on or before April 4, 2018.

26. Despite repeated requests, AT&T Florida has made no payments on the 2017 Invoice.

27. AT&T Florida’s failure to pay FPL the full amount of the 2017 Invoice is a material breach of the Agreement.

28. As a direct and proximate result of AT&T Florida’s failure to pay FPL the charges reflected in the 2017 Invoice, FPL has suffered damages in the principal sum of \$9,244,141.74, plus prejudgment interest.



WHEREFORE, FPL respectfully requests that this Court enter judgment against AT&T Florida for unpaid charges due for the 2017 calendar year in the principal amount of \$9,244,141.74, plus prejudgment interest, costs, and such further relief as the Court deems just and proper.

**Count II**  
**Breach of Contract (Damages)**  
**(2018 Calendar Year and Adjustments to Prior Years)**

29. FPL adopts and incorporates the allegations in paragraphs 1 through 16 as if fully set forth herein.

30. As in previous years, FPL and AT&T Florida shared their utility poles throughout the entire 2018 calendar year under the terms of the Agreement.

31. The Agreement was in effect and binding on the parties during the entire 2018 calendar year.

32. The Agreement provides that every five years or as mutually agreed upon, the parties are required to perform a joint field check to confirm the accuracy of the joint use records. For that purpose, the parties each year perform a joint field check of a portion of the territory occupied by the parties' joint use poles.

33. In 2017, a joint field check was completed for Brevard County and North Florida.

34. Based upon the results of the joint field check, an undisputed adjustment was made to the number of joint use poles occupied by the parties in Brevard County and North Florida.

35. Likewise, there was no dispute regarding the tabulation of the total number of joint use poles in use by each party in the remaining joint use areas for the 2018 calendar year.



36. The Agreement sets forth the guidelines for calculating the amount due for the calendar year, if any, between the parties.

37. Based on the year-end joint use pole tabulation, consistent with the guidelines set forth in the Agreement, and consistent with the practices and procedures followed in prior years, FPL calculated the amount due to and from each Party. FPL applied the full amount due to AT&T Florida from FPL as an offset to the larger amount due from AT&T Florida. Thus, FPL has fully paid for its use of AT&T Florida poles during 2018. Accounting for the offset, the net principal amount due from AT&T Florida for the 2018 calendar year amount to \$10,532,283.79.

38. These net charges of \$10,532,283.79, apply to utility poles that were jointly used throughout the 2018 calendar year and also includes an adjustments to charges for the 2014 through 2017 calendar years per the results of the joint field check.

39. Under the terms of the Agreement, on February 1, 2019, FPL sent AT&T Florida an invoice in the amount of \$10,532,283.79 for the net charges due for 2018 and the adjustments for the prior year rental charges (hereinafter the “**2018 Invoice**”).

40. The 2018 Invoice has confidential information and therefore is not attached to the Complaint. AT&T Florida has a true and correct copy of the 2018 Invoice.

41. Payment on the 2018 Invoice was due to FPL on or before March 3, 2019.

42. Despite repeated requests, AT&T Florida has not made any payments on the 2018 Invoice.

43. AT&T Florida’s failure to pay FPL the full amount of the 2018 Invoice for the charges due FPL is a material breach of the Agreement.



44. As a direct and proximate result of AT&T Florida's failure to pay FPL the full amount of the 2018 Invoice, FPL has suffered damages in the principal sum of \$10,532,283.79, plus prejudgment interest charges.

WHEREFORE, FPL respectfully requests that this Court enter judgment against AT&T Florida for unpaid charges due for attachments that existed during the 2018 calendar year and the adjustments to prior years in the principal amount of \$10,532,283.79, plus prejudgment interest and costs, and such further relief as the Court deems just and proper.

**COUNT III**  
**Breach of Contract (Specific Performance)**

45. FPL adopts and incorporates the allegations in paragraphs 1 through 16, 18 through 26, and 30 through 42 as if fully set forth herein.

46. As of March 25, 2019, and continuing through this date, AT&T Florida has made no payment on the 2017 Invoice. As a result of this material breach, AT&T Florida is in default of its money payment obligations to FPL.

47. Likewise, AT&T Florida has made no payment on the 2018 Invoice. As a result of this material breach, AT&T Florida is in default of its money payment obligations to FPL.

48. Section 12.3 of the Agreement authorizes FPL to terminate AT&T Florida's right to attach to utility poles involved in a money payment default. AT&T Florida is in default as to each and every FPL utility pole to which it is attached under the Agreement because it has failed to timely pay FPL for being attached during the 2017 and 2018 calendar years.

49. On March 25, 2019, based upon AT&T Florida's failure to cure its money payment defaults, FPL provided AT&T Florida with notice that it was exercising its contractual



right to forthwith terminate AT&T Florida's rights to attach to any and all FPL poles ("**Notice of Termination**"). A copy of the Notice of Termination is attached as Exhibit "A."

50. AT&T Florida's equipment remains on FPL's poles despite its failure to pay FPL, as alleged, and despite the termination of its right to attach as provided for in the Agreement.

51. There is no adequate remedy at law for AT&T Florida's continued unlawful presence on FPL's property.

- a. AT&T Florida has attached its specialized equipment and facilities to FPL's poles. Removal of the attachments requires the expertise, knowledge and equipment of AT&T Florida's personnel because the AT&T Florida equipment and facilities are different from the equipment and facilities utilized by FPL.
- b. AT&T Florida is in material breach of the Agreement. It has failed to pay for its attachments and refuses to remove them from FPL's poles, as it is clearly obligated to do under the terms of the Agreement.
- c. At the same time, because of the unique characteristics of the AT&T Florida equipment and concerns over the interruption of service to AT&T Florida customers, FPL cannot safely remove the AT&T Florida attachments on its own.
- d. Even if FPL could remove the AT&T Florida facilities, doing so without some means of providing continuing service to AT&T Florida's internet-related customers, which FPL has neither the ability nor obligation to provide, would cause irreparable harm to those customers. AT&T Florida



alone has the duty, both contractual and moral, to ensure that continuous service is provided to those customers.

- e. If FPL permits AT&T Florida to remain attached to its poles, AT&T Florida may obtain rights as to FPL's poles through adverse possession or a prescriptive easement.
- f. FPL has suffered and will continue to suffer damages, including damages that are difficult to calculate, which include but is not limited to irreparable harm to FPL's reputation with government officials and its customers if AT&T is not promptly ordered to remove its facilities from old FPL poles that are no longer in use. Despite objections from FPL, local government officials and state government officials, AT&T Florida routinely fails to remove its facilities from FPL-owned poles within a reasonable time, in many instances remaining on the older FPL-owned poles for several years even though all other entities had transferred their attachments to newer hardened poles. This failure to transfer leads to what is commonly known as "double poles."
- g. AT&T Florida's continued unauthorized presence on FPL owned poles also creates ongoing issues and risks for FPL: (i) increased liability associated with the presence of AT&T Florida's equipment on FPL owned poles; (ii) increased liability caused by FPL's inability to remove poles from service it would otherwise remove but for AT&T Florida's presence on those poles; (iii) enhanced time and personnel requirements



for storm-related restoration; (iv) enhanced servicing and monitoring requirements on poles that would otherwise have been removed from service; (v) need for continuing communications with AT&T Florida regarding its equipment on the FPL poles; and other similar and related difficulties and requirements.

52. For all of these reasons, justice, fairness and common sense require that the Court order AT&T Florida to remove immediately its equipment from the FPL-owned poles. This does not apply to poles abandoned to AT&T Florida because, as described in Count V, those poles are now owned by AT&T Florida.

53. In addition to the charges due FPL for the 2017 and 2018 calendar years, FPL is entitled to receive payments from AT&T Florida as calculated under the terms of the Agreement from January 1, 2019 through March 25, 2019, the date FPL terminated AT&T Florida's right to attach.

54. Moreover, FPL is entitled to damages associated with AT&T Florida remaining on the FPL poles subsequent to the termination until removal of its equipment, along with any other damages suffered as a result of the improper holdover by AT&T Florida.

WHEREFORE, FPL respectfully requests that this Court enter judgment against AT&T Florida: (i) directing AT&T Florida to remove immediately its equipment from FPL poles; (ii) for unpaid charges and other damages due for the calendar year of 2019 and thereafter until the AT&T Florida equipment is removed from FPL's utility poles; (iii) for AT&T Florida to indemnify FPL for any damages incurred by FPL solely as a result of AT&T Florida's facilities remaining on FPL-owned poles; (iv) for prejudgment interest and costs; and (v) for such further relief the Court deems just, proper and equitable.



**COUNT IV**  
**Trespass and Injunction**

55. FPL adopts and incorporates the allegations in paragraphs 1 through 16, and 51 with its subparts as if fully set forth herein.

56. Section 12.3 of the Joint Use Agreement provides FPL the right to terminate AT&T Florida's right to attach to utility poles involved in a money payment default.

57. AT&T Florida is in default as to each and every FPL utility pole to which it is attached because it has failed to pay FPL for being attached during the 2017 and 2018 calendar years.

58. AT&T Florida's default as to the payment obligation due on the 2017 Invoice for charges has been ongoing since April 5, 2018.

59. AT&T Florida's default as to the payment obligation due on the 2018 Invoice for charges has been ongoing since March 3, 2019.

60. AT&T Florida has not cured its defaults.

61. On March 25, 2019, pursuant to Section 12.3, FPL terminated AT&T Florida's rights to attach to any and all FPL poles. *See Exhibit "A."*

62. AT&T Florida has admitted that it is attached to FPL-owned poles.

63. Pursuant to the terms of the Agreement and the Notice of Termination, AT&T Florida was not authorized to attach to FPL's poles as of March 25, 2019.

64. Despite demand, AT&T Florida has not removed any of its attachments from FPL poles. Thus, AT&T Florida's attachments on FPL-owned poles constitute a continuing trespass.

65. FPL has no remedy at law available to enforce its contractual right to terminate AT&T Florida's access to attach to FPL's poles.



66. Injunctive relief from this Court is the only way to avoid a multiplicity of suits, which will otherwise occur if AT&T Florida does not remove its attachments.

67. Because of a confluence of these factors, FPL will suffer irreparable harm in the absence of the injunctive relief sought here.

68. Because of the unique characteristics and requirements of the AT&T Florida facilities, the need to avoid interference with continuing services to AT&T Florida customers, the need to protect FPL property rights, the need for FPL to avoid unnecessary ongoing liability for AT&T Florida's equipment and the need for FPL to timely and cost effectively manage its property and the electric grid, FPL has no adequate remedy at law for this dilemma created entirely by AT&T Florida. If injunctive relief is not granted, the continued unauthorized presence of AT&T Florida will necessarily subject FPL to continued, increasing expense, annoyance and the inconvenience of a multiplicity of suits.

69. For the reasons stated above, an award of damages for AT&T Florida's continuing trespass is not an adequate remedy at law.

70. The only available remedy consistent with the circumstances FPL faces is an order requiring AT&T Florida to remove its facilities from the FPL-owned poles immediately, requiring AT&T Florida to continue monitoring and maintaining the facilities attached to FPL poles until all have been safely removed and requiring AT&T Florida to indemnify FPL for any damages incurred solely as a result of AT&T Florida's facilities unlawfully remaining on FPL-owned poles.

71. Such an order will clearly serve the interest of the public which otherwise will be adversely affected if FPL cannot manage its facilities to provide cost effective reliable service. It will, as well, serve the interest of the thousands of AT&T Florida customers to ensure



that the AT&T Florida facilities are removed in an orderly manner consistent with AT&T Florida's obligations to provide uninterrupted service to those tens of thousands of AT&T Florida customers.

72. FPL also requests damages associated with the continuing trespass until the trespass is removed, including, but not limited to the greatly enhanced costs to FPL of monitoring and maintaining facilities which would not be required but for AT&T Florida's lingering and wholly unauthorized presence on the FPL poles.

WHEREFORE, FPL respectfully requests that this Court enter an injunction order directing AT&T Florida to immediately remove its attachments from FPL's poles, which order should also be binding on AT&T Florida, its officers, servants, employees, and attorneys who receive notice of the injunction. Further, FPL requests damages for the continuing trespass through the date that the trespass is removed, indemnity by AT&T Florida for any damages incurred by FPL as a result of AT&T Florida's facilities unlawfully remaining on FPL-owned poles, together with costs, prejudgment interest and further relief as the Court may deem proper.

**COUNT V**  
**Declaratory Judgment**  
**(Abandonment)**

73. FPL adopts and incorporates the allegations in paragraphs 1 through 16 as if fully set forth herein.

74. This is an action for declaratory relief.



75. An actual controversy has arisen and now exists between FPL and AT&T Florida regarding their respective rights and duties as to certain identified utility poles that are being occupied under the Agreement.

76. FPL desires a judicial determination of the parties' rights and duties, and a declaration as to who is responsible for the identified utility poles.

77. A judicial declaration is necessary and appropriate at this time under all the circumstances so that the responsible party can take the necessary and appropriate action that is required with the identified poles. The requested declaration will protect the general welfare and interests of both the general public and the parties.

78. During 2018 and continuing through March 25, 2019, FPL and AT&T Florida operated pursuant to the Agreement.

79. Article IX of the Agreement prescribes a methodology pursuant to which ownership of poles by one party is transferred to the other. Under the terms of the Agreement, the transfer of ownership is known as "abandonment."

80. Article IX states:

Section 9.1. If the Owner desires at any time to abandon any jointly used pole, it shall give the Licensee notice in writing to that effect at least sixty (60) days prior to that date on which it intends to abandon such pole. This notice of abandonment will be in the form of a "NOTICE OF ABANDONMENT", (Exhibit "C" attached hereto and made a part hereof). If, at the expiration of said period, the Owner shall have no attachments on such pole but the Licensee shall not have removed all of its attachments therefrom, such pole thereupon becomes the property of the Licensee . . . .



81. On December 19, 2018, pursuant to Article IX, FPL gave written notice to AT&T Florida that FPL intended to abandon certain specified poles sixty (60) days thereafter. (**“Notice of Abandonment”**).

82. FPL used the “Notice of Abandonment” form prescribed and attached as an exhibit to the Agreement. FPL identified all poles to be abandoned on a schedule attached to the Notice. FPL has not attached a copy of the Notice of Abandonment because of its size. AT&T Florida has a true and correct copy of the Notice of Abandonment.

83. Commencing sixty days after the Notice of Abandonment was served upon AT&T Florida, FPL surveyed the poles listed on the schedule and determined that AT&T Florida’s attachments still remained on 5,230 poles identified on the schedule. FPL sent AT&T Florida a list of the 5,230 poles which is attached hereto as Exhibit “B.”

84. AT&T Florida did not object to the accuracy of Exhibit “B.”

85. By operation of the terms of the Agreement, the 5,230 poles to which AT&T Florida remained attached 60 days after the Notice of Abandonment became the property of AT&T Florida.

86. AT&T Florida has denied ownership of the 5,230 poles to which it remained attached after the 60-day period. AT&T Florida contends that the abandonment of the specified poles was not permitted under the Agreement and also argue that the notice was deficient. Accordingly, there is doubt as to which entity is responsible for the 5,230 poles in question.

87. FPL seeks a judgment from the Court declaring that AT&T Florida is the owner of the 5,230 poles to which it remained attached after the 60-day period expired.



PUBLIC VERSION

*FPL v. Bellsouth, etc.*

Complaint

Page 16

88. Absent declaratory relief, ownership of the 5,230 poles will remain in question, and all associated responsibilities with these poles will be unattended, to the detriment of both the parties and the public at large.

89. FPL has already received a demand from a public official to remove some of the abandoned poles and in response FPL has directed the public official to AT&T Florida. In response, AT&T Florida denied ownership to the public official and refused to remove the poles.

WHEREFORE, FPL requests a declaration that AT&T Florida owns the 5,230 poles identified on Exhibit "B," that FPL no longer has any legal ownership and/or responsibility for the 5,230 poles pursuant to the terms of the Agreement, awards FPL costs of the suit, and grant such other relief as may be appropriate or equitable.

Dated this 1st day of July 2019.

Respectfully submitted,

SQUIRE PATTON BOGGS (US) LLP  
Suite 4100  
200 South Biscayne Boulevard  
Miami, Florida 33131-2398  
Telephone: (305) 577-2835  
Fax: (305) 577-7001

By: s/ Alvin B. Davis

Alvin B. Davis  
Florida Bar No. 218073  
alvin.davis@squirepb.com

FLORIDA POWER & LIGHT COMPANY  
Joseph Ianno, Jr.  
Florida Bar No. 655351  
Charles Bennett, Jr.  
Florida Bar No. 799815  
Maria Jose Moncada  
Florida Bar No. 0773301  
700 Universe Boulevard  
Juno Beach, Florida 33408  
Telephone: (561) 691-2789  
joseph.iannojr@fpl.com  
charles.bennett@fpl.com  
maria.moncada@fpl.com



## **Exhibit 29**





CT Corporation

PUBLIC VERSION

**Service of Process  
Transmittal**

07/02/2019

CT Log Number 535801148

**TO:** Jill M Calafiore, Rm 3A119A  
AT&T Corp.  
One AT&T Way-  
Bedminster, NJ 07921-

**RE:** Process Served in Florida

**FOR:** BellSouth Telecommunications, LLC (Domestic State: GA)

**ENCLOSED ARE COPIES OF LEGAL PROCESS RECEIVED BY THE STATUTORY AGENT OF THE ABOVE COMPANY AS FOLLOWS:**

<b>TITLE OF ACTION:</b>	Florida Power & Light Company, etc., Pltf. vs. BellSouth Telecommunications, LLC, etc., Dft.
<b>DOCUMENT(S) SERVED:</b>	Summons, Attachment(s), Complaint
<b>COURT/AGENCY:</b>	Palm Beach County Circuit Court, FL Case # 502019CA008515XXXMB
<b>NATURE OF ACTION:</b>	Breach of Contract
<b>ON WHOM PROCESS WAS SERVED:</b>	C T Corporation System, Plantation, FL
<b>DATE AND HOUR OF SERVICE:</b>	By Process Server on 07/02/2019 at 17:06
<b>JURISDICTION SERVED:</b>	Florida
<b>APPEARANCE OR ANSWER DUE:</b>	Within 20 days after service, exclusive of the day of service (Document(s) may contain additional answer dates)
<b>ATTORNEY(S) / SENDER(S):</b>	Alvin B. Davis Squire Patton Boggs (US) LLP 200 South Biscayne Boulevard Miami, FL 33131-2398 305-577-2835
<b>ACTION ITEMS:</b>	CT has retained the current log, Retain Date: 07/04/2019, Expected Purge Date: 07/14/2019  Image SOP  Email Notification, Jill M Calafiore jcalafiore@att.com
<b>SIGNED:</b>	C T Corporation System
<b>ADDRESS:</b>	1200 South Pine Island Road Plantation, FL 33324
<b>TELEPHONE:</b>	954-473-5503



# **Exhibit 30**



UNITED STATES DISTRICT COURT  
SOUTHERN DISTRICT OF FLORIDA

Case No. 19-81043-CIV-ROSENBERG/REINHART

FLORIDA POWER & LIGHT COMPANY

Plaintiff,

v.

BELLSOUTH TELECOMMUNICATIONS,  
LLC d/b/a AT&T FLORIDA

Defendant.

---

**REPORT AND RECOMMENDATION ON DEFENDANT'S MOTION TO DISMISS OR,  
IN THE ALTERNATIVE, STAY AND MEMORANDUM OF LAW [DE 4]**

This matter is before the Court on the Defendant's Motion to Dismiss, or in the Alternative, Stay ("Motion"), pursuant to Federal Rules of Civil Procedure 12(b)(1) and 12(b)(6). The District Court referred this matter to the undersigned for a Report and Recommendation. DE 21. The undersigned has reviewed the Complaint (DE 1), the Motion (DE 4), the Plaintiff's Memorandum in Opposition to Defendant's Motion (DE 12), and the Defendant's Reply (DE 15). The Court heard oral argument on November 12, 2019. DE 27. This matter is ripe for decision. For the reasons stated below, it is **RECOMMENDED** that the Motion be **GRANTED IN PART AND DENIED IN PART**.



**FACTS<sup>1</sup>**

In 1975, Plaintiff Florida Power & Light Company (“FPL”) and Defendant BellSouth Telecommunications, LLC d/b/a AT&T Florida (“AT&T”) entered into a Joint Use Agreement (“Agreement”), wherein they agreed to share utility poles. ¶¶ 1, 13. Under the Agreement, FPL and AT&T agreed to pay annual rent to each other for the right to use the other’s poles. ¶¶ 2, 20. The Agreement sets forth the guidelines for calculating the amount due for each calendar year. ¶ 22. Section 12.3 of the Agreement authorizes a party to terminate the other party’s right to attach equipment to its poles in the event of “the failure to meet a money payment obligation.” DE 4-3 at 18.

On March 5, 2018, FPL sent AT&T an invoice in the amount of \$9,244,141.74 for use of FPL’s poles in 2017. ¶ 24. According to FPL, payment of the 2017 invoice was due on or before April 4, 2018. ¶ 25. On February 1, 2019, FPL sent AT&T an invoice for \$10,532,283.79 for the charges due for 2018. ¶ 39. Payment of the February 1 invoice was due on or before March 3, 2019. ¶ 41. FPL did not receive payment for the 2017 and 2018 invoices until July 1, 2019. ¶¶ 42, 46; DE 4 at 10. Prior to that, on March 25, 2019, FPL notified AT&T that pursuant to Section 12.3 it was terminating AT&T’s right to use FPL poles. ¶ 49.

FPL commenced this action against AT&T on July 1, 2019, alleging that AT&T breached the Joint Use Agreement by failing to pay FPL’s invoices for the years 2017 and 2018. *See generally* DE 1-2. In Count I of its Complaint, FPL alleges a claim for breach of contract and seeks to recover \$9,244,141.74 for use of FPL’s poles during 2017. Count II alleges a claim for breach of contract based on AT&T’s failure to pay for attaching its equipment to FPL’s poles in 2018. In Counts III and IV, FPL alleges claims for specific performance and trespass. Specifically,

---

<sup>1</sup> All paragraph citations are to the Complaint (DE 1) unless otherwise specified.



FPL seeks to enforce its termination rights under section 12.3 of the Joint Use Agreement and requests an injunction requiring AT&T to remove its equipment from FPL's poles. Finally, Count V of FPL's complaint seeks declaratory relief regarding the ownership of 5,230 poles.

After FPL filed its Complaint, AT&T filed a pole attachment complaint with the Federal Communications Commission ("FCC"), alleging that FPL violated the Agreement and federal law by charging AT&T a rate that is not "just and reasonable." 47 U.S.C. § 224(b)(1). According to AT&T, under the Agreement and the Pole Attachment Act, FPL is required to charge a "just and reasonable" rate for use of its poles. AT&T seeks a ruling from the FCC regarding the "just and reasonable" rate, as well as a refund of money it believes it has overpaid.

AT&T has moved for dismissal of FPL's Complaint in this Court under Federal Rules of Civil Procedure 12(b)(1) and 12(b)(6). DE 4. AT&T argues that Counts I, II, III, and IV are moot because they are based on FPL's allegations that AT&T failed to pay the 2017 and 2018 invoices, but AT&T has since paid them. AT&T requests dismissal of Count V on the ground that it is not ripe because FPL did not submit it to pre-suit mediation as the Agreement requires.

### **LEGAL STANDARDS**

A pleading in a civil action must contain "a short and plain statement of the claim showing that the pleader is entitled to relief." Fed. R. Civ. P. 8(a)(2). To satisfy the Rule 8 pleading requirements, a claim must provide the defendant fair notice of plaintiff's claim and the grounds upon which it rests. *See Swierkiewicz v. Sorema N.A.*, 534 U.S. 506, 512 (2002). While a claim "does not need detailed factual allegations," it must provide "more than labels and conclusions" or "a formulaic recitation of the elements of a cause of action." *Bell Atl. Corp. v. Twombly*, 550 U.S. 544, 555 (2007); *see Ashcroft v. Iqbal*, 556 U.S. 662, 678 (2009) (explaining that the Rule 8(a)(2) pleading standard "demands more than an unadorned, the defendant-unlawfully-



harmed me accusation”). Nor can a claim rest on “‘naked assertion[s]’ devoid of ‘further factual enhancement.’” *Iqbal*, 556 U.S. at 678 (quoting *Twombly*, 550 U.S. at 557) (alteration in original).

**1. Rule 12(b)(6)**

On a motion to dismiss under Rule 12(b)(6), the Court must view the well-pleaded factual allegations in a claim in the light most favorable to the non-moving party. *Dusek v. JPMorgan Chase & Co.*, 832 F.3d 1243, 1246 (11th Cir. 2016). Viewed in that manner, the factual allegations must be enough to raise a right to relief above the speculative level, on the assumption that all the allegations in the claim are true (even if doubtful in fact). *Twombly*, 550 U.S. at 555 (citations omitted). The Supreme Court has emphasized that “[t]o survive a motion to dismiss a complaint must contain sufficient factual matter, accepted as true, to ‘state a claim to relief that is plausible on its face.’” *Id.* at 570. In addition, “courts may infer from factual allegations in the complaint obvious alternative explanations, which suggest lawful conduct rather than the unlawful conduct that plaintiff would ask the court to infer.” *Am. Dental Assoc. v. Cigna Corp.*, 605 F.3d 1283, 1290 (11th Cir. 2010) (citing *Iqbal*, 556 U.S. at 682). “Where a complaint pleads facts that are ‘merely consistent with’ a defendant’s liability, it ‘stops short of the line between possibility and plausibility of ‘entitlement to relief.’” *Iqbal*, 556 U.S. at 678 (quoting *Twombly*, 550 U.S. at 557).

When evaluating a motion to dismiss under Rule 12(b)(6):

[A] court considering a motion to dismiss can choose to begin by identifying pleadings that, because they are no more than conclusions, are not entitled to the assumption of truth. While legal conclusions can provide the framework of a complaint, they must be supported by factual allegations. When there are well-pleaded factual allegations, a court should assume their veracity and then determine whether they plausibly give rise to an entitlement to relief.

*Iqbal*, 556 U.S. at 679. Factually unsupported allegations based “on information and belief” are not entitled to the assumption of truth. See *Scott v. Experian Info. Sols., Inc.*, No. 18-CV-60178, 2018 WL 3360754, at \*6 (S.D. Fla. June 29, 2018) (J. Altonaga) (“Conclusory allegations made



upon information and belief are not entitled to a presumption of truth, and allegations stated upon information and belief that do not contain any factual support fail to meet the *Twombly* standard.”).

## **2. Rule 12(b)(1)**

Attacks on subject matter jurisdiction in a motion to dismiss pursuant to Federal Rule of Civil Procedure 12(b)(1) may be either facial or factual. *Lawrence v. Dunbar*, 919 F.2d 1525, 1528-29 (11th Cir. 1990). “A facial attack on the complaint ‘require[s] the court merely to look and see if [the] plaintiff has sufficiently alleged a basis of subject matter jurisdiction, and the allegations in his complaint are taken as true for purposes of the motion.’” *McElmurray v. Consol. Gov’t of Augusta-Richmond Cnty.*, 501 F.3d 1244, 1251 (11th Cir. 2007) (quoting *Lawrence*, 919 F.2d at 1529). Factual attacks “challenge the existence of subject matter jurisdiction in fact, irrespective of the pleadings, and matters outside the pleadings, such as testimony and affidavits, are considered.” *Lawrence*, 919 F.2d at 1529. “[N]o presumptive truthfulness attaches to plaintiff’s allegations, and the existence of disputed material facts will not preclude the trial court from evaluating for itself the merits of jurisdictional claims.” *Id.* “[T]he district court has the power to dismiss for lack of subject matter jurisdiction on any of three separate bases: (1) the complaint alone; (2) the complaint supplemented by undisputed facts evidenced in the record; or (3) the complaint supplemented by undisputed facts plus the court’s resolution of disputed facts.” *McElmurray*, 501 F.3d at 1251.

## **DISCUSSION**

AT&T’s first argument in support of dismissal is that the Court lacks subject matter jurisdiction over Counts I-IV because they are moot. “Article III of the Constitution limits the jurisdiction of the federal courts to the consideration of Cases and Controversies.” *Troiano v. Supervisor of Elections in Palm Beach Cnty., Fla.*, 382 F.3d 1276, 1281 (11th Cir. 2004) (citation



and internal quotation marks omitted). “The doctrine of mootness derives directly from the case-or-controversy limitation because an action that is moot cannot be characterized as an active case or controversy.” *Al Najjar v. Ashcroft*, 273 F.3d 1330, 1335 (11th Cir. 2001) (citation and internal quotation marks omitted). “A case is moot when it no longer presents a live controversy with respect to which the court can give meaningful relief.” *Ethredge v. Hail*, 996 F.2d 1173, 1175 (11th Cir. 1993). “If events that occur subsequent to the filing of a lawsuit . . . deprive the court of the ability to give the plaintiff . . . meaningful relief, then the case is moot and must be dismissed. Indeed, dismissal is required because mootness is jurisdictional.” *Al Najjar*, 273 F.3d at 1336 (citation omitted). “Generally speaking, one such [factual] circumstance mootting a claim arises when the claimant receives the relief he or she sought to obtain through the claim.” *Simmons v. United Mortg. & Loan Inv., LLC*, 634 F.3d 754, 763 (4th Cir. 2011).

### **Counts I and II**

Counts I and II of the Complaint are claims for breach of contract based on AT&T’s alleged failure to pay the 2017 and 2018 invoices it received from FPL. Counts I and II seek damages for the exact amounts of the invoices, as well as prejudgment interest. AT&T argues that Counts I and II are moot since it has paid the invoices in full, and that the invoices it received from FPL did not include interest. FPL does not dispute that it received payment, but instead takes the position that “[a]fter first applying AT&T’s payments to satisfy the substantial interest charges that had accumulated as of July 1, 2019, the remaining funds had the impact of reducing the principal damages to the sum of \$704,404.13 in Count I and to the sum of \$225,558.20 in Count II.” DE 12 at 8.

FPL has not shown that a live case-or-controversy remains as to counts I and II because the amount of damages it seeks did not become liquidated and thus are not “susceptible of



prejudgment interest.” *Argonaut Ins. Co. v. May Plumbing Co.*, 474 So. 2d 212, 214 (Fla. 1985); see also *Tolin v. Doudov*, 626 So. 2d 1054, 1056 (Fla. 1st Dist. Ct. App. 1993) (“[T]he proper method of calculating prejudgment interest requires not only a liquidation of damages, but that a determination be made as to the date that the claim became fixed”). Under Florida law, a claim becomes liquidated “once a finder of fact has determined the amount of damages and defendant’s liability therefor.” *Argonaut*, 626 So. 2d at 215; see also *Hughes v. Priderock Capital Partners, LLC*, No. 9:18-CV-80110, 2019 WL 1318101, at \*2 (S.D. Fla. Mar. 22, 2019) (J. Rosenberg) (quoting *Air Ambulance Professionals, Inc. v. Thin Air*, 809 So. 2d 28, 31 (Fla. 4th Dist. Ct. App. 2002)) (“Prejudgment interest is allowed only on liquidated claims, that is, sums which are certain but which the defendant refuses to surrender.”). Accordingly, “when a verdict liquidates damages on a plaintiff’s out-of-pocket, pecuniary losses, plaintiff is entitled, as a matter of law, to prejudgment interest at the statutory rate from the date of that loss.” *Argonaut*, 626 So. 2d at 215.

FPL’s damages did not become liquidated because there has been no judgment or verdict in its favor. Without a liquidation of damages, FPL is not entitled to an award of prejudgment interest. Because the amount of damages sought in Counts I and II turn on FPL’s calculation of prejudgment interest, Counts I and II fail to establish a live case or controversy and should be dismissed as moot.

### **Counts III and IV**

Count III of the Complaint alleges a claim for breach of contract based on AT&T’s purported failure to remove its equipment from FPL’s poles after FPL terminated AT&T’s right to attach to its poles on March 25, 2019, pursuant to section 12.3 of the parties’ Agreement. FPL seeks specific performance and asks the Court to order AT&T to remove its equipment from FPL’s poles. FPL also seeks damages associated with AT&T’s “improper holdover.” ¶ 54.



In Count IV, the Complaint alleges a claim for trespass based on AT&T's continued attachment on FPL's poles and seeks an injunction and damages. Both Count III and Count V arise out of FPL's invocation of section 12.3 of the Agreement, which authorizes the right to termination and provides:

If the default giving rise to a suspension of rights involves the failure to meet a money payment obligation hereunder, and such suspension shall continue for a period of sixty (60) days, then the party not in default may forthwith terminate the rights of the other party to attach to the poles involved in the default.

AT&T moves for dismissal of Counts III and IV on the ground that its payment to FPL of the 2017 and 2018 invoices cured the requisite "failure to meet a money payment obligation" described in section 12.3. FPL disagrees that AT&T's payment cured the breach, instead arguing that it only mitigated the amount of damages. In support of its argument, FPL points to section 13A.4 of the Agreement, which states:

Each party shall continue to perform its obligations under the [Agreement] pending final resolution of any Dispute, unless to do so would be impossible or impracticable under the circumstances.

In its Opposition, FPL maintains that it was AT&T's failure to make *timely* payment that violated section 13A.4, which authorized FPL to terminate AT&T's right to attach pursuant to section 12.3. The parties' disputes over whether AT&T's payment was timely and the meaning of sections 12.3 and 13A.4 make clear that there is a live case or controversy for the Court to resolve. Additionally, Counts III and IV purport to seek relief for which there is "no adequate remedy at law." ¶¶ 51, 69. Accordingly, AT&T's payment does not deprive the Court of its ability to afford meaningful relief and Counts III and IV are not moot. These same disputes require factual determinations that cannot be resolved at the motion to dismiss stage.



### **Primary Jurisdiction Doctrine**

AT&T contends that, if the Court does not dismiss FPL's complaint for lack of jurisdiction or failure to exhaust administrative remedies, it should stay the case under the primary jurisdiction doctrine. Primary jurisdiction "is a doctrine specifically applicable to claims properly cognizable in court that contain some issue within the special competence of an administrative agency. It requires the court to enable a 'referral' to the agency, staying further proceedings so as to give the parties reasonable opportunity to seek an administrative ruling." *Reiter v. Cooper*, 507 U.S. 258, 268 (1993). The "main justifications for the rule of primary jurisdiction are the expertise of the agency deferred to and the need for a uniform interpretation of a statute or regulation." *Boyles v. Shell Oil Products Co.*, 199 F.3d 1260, 1265 (11th Cir. 2000). "No fixed formula exists for applying the doctrine of primary jurisdiction. In every case the question is whether the reasons for the existence of the doctrine are present and whether the purposes it serves will be aided by its application in the particular litigation." *Duke Energy Progress, Inc. v. Frontier Communications of the Carolinas, Inc.*, No. 5:13-CV-617-FL, 2014 WL 4948112, at \*2 (E.D.N.C. Sept. 25, 2014).

The Court must first determine whether the doctrine of primary jurisdiction is applicable to the issues in the case. Where the issue is already before the FCC, the Court "need not decide the issue of whether primary jurisdiction is applicable to any issues in [the] case." *Duke Energy Carolinas, LLC v. Frontier Communications of the Carolinas, LLC*, No. 2:13cv40, 2014 WL 3854146, at \*5 (W.D.N.C. Aug. 6, 2014). Even if the doctrine of primary jurisdiction applies, the grant or denial of a request to stay proceedings is within the Court's discretion. *Id.*; see *In re Horizon Organic Milk Plus DHA Omega-3 Marketing and Sales Practice Litigation*, 955 F. Supp. 2d 1311, 1349 (S.D. Fla. July 24, 2013) (J. Lenard) (quoting *Clark v. Time Warner Cable*, 523 F.3d 1110, 1114 (9th Cir. 2008)) (observing that "the primary jurisdiction doctrine 'is not designed



to secure expert advice from agencies every time a court is presented with an issue conceivably within the agency's ambit,' but instead 'is to be used only if a claim requires resolution of an issue of first impression, or of a particularly complicated issue that Congress has committed to a regulatory agency'").

In requesting a stay, AT&T states that the FCC will issue a decision in May or June 2020 that will decide whether the rates charged by FPL are "just and reasonable," which will impact Counts I-IV. A&T points to the following two decisions in which Courts in other districts have granted requests for stays: *Duke Energy Progress, Inc. v. Frontier Comm's of the Carolinas, Inc.*, 2014 WL 4948112, at \*5 (E.D.N.C. Sept. 25, 2014); *see also Duke Energy Progress, Inc. v. Frontier Comm's of the Carolinas, Inc.*, 2014 WL 3854146, at \*5 (W.D.N.C. Aug. 6, 2014) (finding that stay was warranted because "[i]t would be a waste of judicial resources for this Court to proceed with this case while Defendant's complaint is pending with the FCC.").

The cases relied on by AT&T are distinguishable. Unlike in those cases, in the instant case FPL has received payment from AT&T in the amounts of its invoices. Significantly, those cases did not involve claims for nonmonetary relief. In light of the recommendation that Counts I and II be dismissed, resolution of the "just and reasonable" rental fee is tangential to the issues remaining in this case. AT&T has not shown that injunctive relief is within the FCC's competence or area of expertise. Nor is it clear whether the issue of damages for AT&T's attachment to FPL's poles in 2019 is before the FCC. *See* DE 4-4 at 24 n.97 (defining the "relevant refund period" as 2014-2018). Even if the issue of damages is before the FCC, the Court should exercise its discretion to decline to stay the case.



### **Count V**

AT&T argues that FPL's request for a declaratory judgment in Count V is not ripe because FPL did not submit it to mandatory pre-complaint mediation, as required by the terms of the parties' Agreement. "In deciding whether a claim is ripe for adjudication or review, we look primarily at two considerations: 1) the fitness of the issues for judicial decision, and 2) the hardship to the parties of withholding court consideration." *Temple B'Nai Zion, Inc. v. City of Sunny Isles Beach, Fla.*, 727 F.3d 1349, 1356 (11th Cir. 2013). "[W]here the parties' agreement requires mediation as a condition precedent to arbitration or litigation, the complaint must be dismissed." *Mullales v. Aspen American Ins. Co.*, 2018 WL 6270974, at \*1 (S.D. Fla. Nov. 30, 2018) (J. Moreno). FPL and AT&T agree that pre dispute resolution is required by the Agreement. DE 12-2 at 1. Both also agree that the pole abandonment issue raised in Count V was not addressed during the parties' May 1, 2019 mediation. DE 12-2 at 5. FPL and AT&T dispute, however, which party was responsible for initiating mediation of the dispute raised in Count V. Given that mediation of Count V was required but did not occur, Count V should be dismissed so that the dispute can be mediated.

### **CONCLUSION**

It is RECOMMENDED that the Motion to Dismiss, or in the Alternative Stay, be GRANTED IN PART and DENIED IN PART. Specifically, the Motion should be GRANTED with respect to Counts I and II. The Motion should be DENIED with respect to Counts III and IV. The Motion should be GRANTED WITHOUT PREJUDICE as to Count V.

### **NOTICE OF RIGHT TO OBJECT**

A party shall serve and file written objections, if any, to this Report and Recommendation with the Honorable Robin L. Rosenberg, United States District Court Judge for the Southern



District of Florida, within **FOURTEEN (14) DAYS** of being served with a copy of this Report and Recommendation. Failure to timely file objections shall constitute a waiver of a party's "right to challenge on appeal the district court's order based on unobjected-to factual and legal conclusions." 11th Cir. R. 3-1 (2016).

**IF A PARTY DOES NOT INTEND TO OBJECT TO THIS REPORT AND RECOMMENDATION, THEY SHALL FILE A NOTICE TO THAT EFFECT WITHIN FIVE (5) DAYS.**

**DONE AND SUBMITTED** in Chambers this 31st day of January, 2020, at West Palm Beach in the Southern District of Florida.

A handwritten signature in black ink, appearing to read "Bruce Reinhart", is written over a horizontal line.

BRUCE REINHART  
UNITED STATES MAGISTRATE JUDGE



# **Exhibit 31**



UNITED STATES DISTRICT COURT  
SOUTHERN DISTRICT OF FLORIDA

CASE NO. 9:19-CV-81043-ROSENBERG/REINHART

FLORIDA POWER & LIGHT COMPANY,

Plaintiff,

v.

BELLSOUTH TELECOMMUNICATIONS,  
LLC d/b/a AT&T FLORIDA,

Defendant.

**ORDER ADOPTING IN PART MAGISTRATE'S  
REPORT AND RECOMMENDATION, GRANTING IN PART AND  
DENYING IN PART DEFENDANT'S MOTION TO DISMISS, AND STAYING CASE**

This matter is before the Court upon Defendant's Motion to Dismiss or, in the Alternative, Stay. DE 4. This matter was referred to Magistrate Judge Bruce E. Reinhart for a Report and Recommendation on any dispositive matters. Judge Reinhart issued a Report and Recommendation on February 3, 2020. DE 29. Each party filed objections to the Report and Recommendation (DE 37, 38), a response (DE 41, 42), and a reply (DE 44, 45). The Court has conducted a *de novo* review of the Report and Recommendation, the objections, and the record, and is otherwise fully advised in the premises. After careful consideration, the Court adopts in part the Report and Recommendation for the reasons that follow.

**I. FACTS<sup>1</sup>**

This is a contract dispute between Plaintiff Florida Power & Light Company ("FPL") and Bellsouth Telecommunications, LLC d/b/a AT&T Florida ("AT&T"). FPL is an electric utility that owns utility poles throughout Florida, and AT&T is a telecommunications provider. 2 ¶¶ 9–

<sup>1</sup> All page and paragraph citations in this section are to the Complaint (DE 1-2) unless specified otherwise.



10. FPL and AT&T are parties to a Joint Use Agreement (the “Agreement”), pursuant to which “each party allows the other to use its utility poles for purposes of attaching facilities to distribute their respective services to customers in their overlapping service territories.” 3 ¶ 13.

The Agreement provides guidelines for calculating annual rent due from each party for its use of the other’s utility poles. 4 ¶ 22. The Complaint alleges that AT&T failed to pay FPL the amount due for AT&T’s use of FPL’s poles in 2017, invoiced at a principal amount of \$9,244,141.74 and due by April 4, 2018. 4 ¶¶ 24–26. The Complaint further alleges that AT&T failed to pay its 2018 bill, invoiced at a principal amount of \$10,532,283.79 and due by March 3, 2019. 6 ¶¶ 39–42. On March 25, 2019, FPL sent notice to AT&T that it was terminating AT&T’s rights to attach to FPL’s poles based on AT&T’s failure “to timely pay FPL for being attached during the 2017 and 2018 calendar years.” 7 ¶¶ 48–49. The notice deferred the effectiveness of the termination until the conclusion of the parties’ mediation scheduled for May 1, 2019. Ex. A at 2. Finally, FPL gave notice to AT&T on December 19, 2018, that it was abandoning 5,230 of its utility poles to AT&T pursuant to the Agreement. 15 ¶¶ 81–83. AT&T has denied that the abandonment was effective, thus creating doubt as to the ownership of the poles at issue. 15 ¶ 86.

FPL filed the Complaint on July 1, 2019. The Complaint includes five counts: breach of contract based on the 2017 nonpayment (Count I), breach of contract based on the 2018 nonpayment (Count II), breach of contract based on AT&T’s failure to remove its equipment from FPL’s poles (Count III), trespass based on AT&T’s failure to remove its equipment from FPL’s poles (Count IV), and a claim for a declaratory judgment determining whether the December 2018 abandonment of poles was effective (Count V).

AT&T moved to dismiss the Complaint pursuant to Federal Rules of Civil Procedure



12(b)(1) and 12(b)(6). First, AT&T argues that Counts I through IV are moot because it paid the principal balance owed under the 2017 and 2018 invoices within hours of the filing of the Complaint. Second, AT&T argues that Count V is not ripe because the dispute has not been submitted to mediation as required under the Agreement. Third, AT&T argues that Counts I through IV fail to state a claim because FPL was not entitled under the Agreement to declare AT&T in default prior to the conclusion of mediation. Finally, AT&T argues that the case should be stayed pending the outcome of an ongoing proceeding between the parties before the Federal Communications Commission (“FCC”).

## II. LEGAL STANDARD

In ruling on a Rule 12(b)(1) motion to dismiss for lack of subject-matter jurisdiction,<sup>2</sup> courts may consider matters outside the pleadings without converting the motion into one for summary judgment. *See* Fed. R. Civ. P. 12(d). Motions under Rule 12(b)(1) can be categorized as either “facial attacks” or “factual attacks.” *Garcia v. Copenhaver, Bell & Assoc., M.D.’s, P.A.*, 104 F.3d 1256, 1260 (11th Cir. 1997) (quoting *Lawrence v. Dunbar*, 919 F.2d 1525, 1529 (11th Cir. 1990)). A facial attack is an assertion that the complaint fails to allege a basis for subject-matter jurisdiction, which the court resolves by looking to the complaint alone. *Id.* at 1260. A factual attack disputes “the existence of subject matter jurisdiction in fact, irrespective of the pleadings.” *Id.* (quoting *Lawrence*, 919 F.2d at 1529). “If the facts necessary to sustain jurisdiction do not implicate the merits of plaintiff’s cause of action, then . . . ‘the trial court is free

---

<sup>2</sup> AT&T moved for dismissal under Rules 12(b)(1) and 12(b)(6). DE 4. The Motion requested, in the alternative, that all counts be dismissed or stayed under the doctrine of primary jurisdiction. *Id.* at 14 (“If the Court were to conclude that it has jurisdiction over any aspect of FPL’s Complaint, the Court should nonetheless dismiss or stay this case under the doctrine of primary jurisdiction.”). The Court concludes that it does have jurisdiction over Counts I through IV and that a stay of the case is appropriate without reaching the merits of AT&T’s arguments under Rule 12(b)(6).



to weigh the evidence and satisfy itself as to the existence of its power to hear the case.” *Id.* (quoting *Lawrence*, 919 F.2d at 1529).

### III. DISCUSSION

#### a. Jurisdiction

The Constitution limits the jurisdiction of federal courts to “Cases” and “Controversies.” U.S. Const. art. III, § 2. A moot case is one that “cannot be characterized as an active case or controversy,” thus precluding the exercise of federal-court jurisdiction. *Fla. Ass’n of Rehab. Facilities, Inc. v. Fla. Dep’t of Health and Rehab. Servs.*, 225 F.3d 1208, 1216 (11th Cir. 2000) (quoting *Adler v. Duval Cty. Sch. Bd.*, 112 F.3d 1475, 1477 (11th Cir. 1997)). “[A] case is moot when the issues presented are no longer ‘live’ or the parties lack a legally cognizable interest in the outcome.” *Id.* (quoting *Powell v. McCormack*, 395 U.S. 486, 496 (1969)). When events occurring after the filing of a complaint “create a situation in which the court can no longer give the plaintiff meaningful relief, the case is moot and must be dismissed.” *Id.* at 1217.

#### Mootness

AT&T argues that Counts I and II, based on nonpayment of the 2017 and 2018 invoices, respectively, are moot because AT&T paid the invoice amounts on July 1, 2019, hours after the filing of the Complaint. FPL responds that the Complaint sought not only the principal amount of the invoices but also interest, specifically claiming “prejudgment interest” in the *ad damnum* clauses of Counts I and II. Because it is undisputed that the principal amount owed has been paid, the question before the Court is whether FPL retains a legally cognizable interest in the outcome of Counts I and II. The Court concludes that it does, and therefore Counts I and II are not moot.



Florida law describes prejudgment interest as “merely another element of pecuniary damages.” *Argonaut Ins. Co. v. May Plumbing Co.*, 474 So. 2d 212, 215 (Fla. 1985). In other words, it is “restitution to compensate a plaintiff for the loss of use of its money over the period of time that a plaintiff is wrongfully deprived of that money.” *Zucker v. Sears Roebuck and Co.*, 589 So. 2d 454, 455 (Fla. Dist. Ct. App. 1991). Consistent with that principle, the ultimate payment of the money owed does not extinguish the injury of being wrongfully deprived of the money for some period of time, during which a plaintiff could have put the funds to productive use. *See Argonaut*, 474 So. 2d at 215 (“[T]he loss itself is a wrongful deprivation by the defendant of the plaintiff’s property.”).

Two cases illustrate that Florida law allows for claims of prejudgment interest, even when the principal debt has been repaid. In *Kissimmee Utility Authority v. Better Plastics, Inc.*, 526 So. 2d 46 (1988), the Supreme Court of Florida considered a case against a public utility that had overcharged a customer over a 13-year period. The utility issued a refund of the overcharge about a week before the customer sued, and the customer sought solely “interest on the overcharge amount.” *Id.* at 47. The Court held that the utility was “required to pay *prejudgment interest* at the statutory rate in effect for each year” of the overcharge. *Id.* at 48 (emphasis added).

Further, in *Stone v. CompuServe Interactive Services, Inc.*, 804 So. 2d 383, 385 (Fla. Dist. Ct. App. 2001), two plaintiffs sued on their own behalf and that of a putative class for the defendant’s late payment of a \$400 rebate for customers who purchased certain computers and signed up for three years of internet services. The plaintiffs received their rebate two weeks before filing their complaint. *Id.* at 386. The District Court of Appeal reversed the trial court’s grant of summary judgment to the defendant:



If CompuServe's payment to the Stones was so unreasonably late that it amounted to a breach of contract, then the Stones would be entitled to interest as compensation for the loss of use of the money. A finder of fact must determine the date before which CompuServe was required to remit payment under its contract with the Stones and decide whether CompuServe breached that contractual obligation, taking into consideration the . . . payment that the Stones ultimately received. Even though the amount of any such loss is tiny in a breach of contract case, the minimal amount of damages is not a basis for dismissal.

*Id.* at 390 (internal citations omitted).

AT&T argues that Counts I and II are moot for two main reasons. First, AT&T asserts that Florida law does not recognize a standalone claim for prejudgment interest. DE 42 at 5. No authority cited by AT&T supports that proposition, and it is irreconcilable with *Kissimmee* and *Stone*. In both cases, claims solely for prejudgment interest proceeded even though the principal amount owed had been paid immediately prior to the filing of the lawsuit. And in both cases, the relief to which the plaintiffs were potentially entitled was called "prejudgment interest." *Kissimmee*, 526 So. 2d at 48; *Stone*, 804 So. 2d at 390.

AT&T argues that *Kissimmee* "involved a wholly distinguishable obligation placed on publicly regulated electric utilities to pay interest when refunding overcharges to customers." DE 42 at 7. But the Florida Supreme Court made clear that it was applying the general rule of prejudgment interest as described in *Argonaut*, not a special exception for public utilities. See *Kissimmee*, 526 So. 2d at 47 ("In light of our decision in *Argonaut*, it is unnecessary for the Public Service Commission to specifically refer to prejudgment interest in its rules to assure utility customers are fully compensated in the event of an overbilling."); *id.* at 48 ("The amount of prejudgment interest to be paid absent a controlling contractual provision has been set by the legislature.").

Second, AT&T argues that Florida law requires a judgment as a prerequisite of



prejudgment interest. *See* DE 42 at 5 (“FPL does not have a claim for *prejudgment* interest because it does not have a *judgment*.”). In support, AT&T correctly notes that under Florida law, “a claim becomes liquidated and susceptible of prejudgment interest when a verdict has the effect of fixing damages as of a prior date.” *Argonaut*, 474 So. 2d at 214 (quoting *Bergen Brunswick Corp. v. State, Dep’t of Health and Rehab. Servs.*, 415 So. 2d 765, 767 (Fla. Dist. Ct. App. 1982)). Accordingly, a court may award prejudgment interest only when “a finder of fact has determined the amount of damages and defendant’s liability therefor.” *Id.* at 215.

However, AT&T’s argument is misplaced in the context of a motion to dismiss. It is uncontroversial that a judgment which liquidates the claim is required to ultimately recover prejudgment interest. But there is ordinarily no judgment at the time a complaint is filed—obtaining a judgment is presumably the objective of the litigation. Thus, AT&T’s argument that FPL must have a judgment to obtain prejudgment interest appears to be another version of its argument that Florida law does not recognize a standalone claim for prejudgment interest.

Finally, AT&T disputes the manner by which FPL calculated the interest due on the invoices. FPL’s theory is that interest began accumulating on the invoices as soon as AT&T allegedly defaulted, and when AT&T paid the invoice balances, the payments were applied first to accumulated interest and then to principal, such that outstanding principal remains. DE 37 at 7–8 (citing *Vitt v. Rodriguez*, 960 So. 2d 47, 49 (Fla. Dist. Ct. App. 2007) (recognizing the common-law rule that payments on a debt are applied first to interest and then to principal)). AT&T argues that FPL could not unilaterally assess interest on the invoices at Florida’s statutory rate in the absence of a contractual interest provision. This issue goes to FPL’s ultimate entitlement to prejudgment interest under the Agreement and Florida law, and the Court need not decide it to



determine whether it has jurisdiction over Counts I and II.

In sum, Florida law recognizes claims for prejudgment interest based on the loss of use of funds, and FPL sought prejudgment interest in its Complaint. Because AT&T's payment of the invoice amounts did not erase FPL's alleged loss-of-use injury, FPL retains a "legally cognizable interest in the outcome" of Counts I and II such that they are not moot. *Fla. Ass'n of Rehab. Facilities, Inc.*, 225 F.3d at 1216 (citation omitted). The Court does not reach the merits of FPL's claims, concluding only that the alleged injury is one for which the Court can provide "meaningful relief." *Id.* at 1217.

Finally, the Court finds that Counts III and IV are not moot for the reasons articulated in the Report and Recommendation, DE 29 at 7–8, and adopts that portion of the Report and Recommendation.

#### Ripeness

With respect to Count V, involving FPL's abandonment of poles to AT&T, AT&T argues that the claim is not ripe because it was not submitted to mediation as required under the terms of the Agreement. The Court agrees for the reasons stated in the Report and Recommendation and adopts that portion of the Report and Recommendation. DE 29 at 11. Accordingly, Count V is dismissed without prejudice.

#### **b. Primary Jurisdiction Doctrine**

Having concluded that the Court has jurisdiction over Counts I through IV, the Court next considers AT&T's argument that the case should be stayed under the doctrine of primary jurisdiction. "Primary jurisdiction is a judicially created doctrine whereby a court of competent jurisdiction may dismiss or stay an action pending a resolution of some portion of the action[]" by



an administrative agency.” *Smith v. GTE Corp.*, 236 F.3d 1292, 1299 n.3 (11th Cir. 2001) (quoting *Wagner & Brown v. ANR Pipeline Co.*, 837 F.2d 199, 201 (5th Cir. 1998)). The doctrine “comes into play whenever enforcement of the claim requires the resolution of issues which, under a regulatory scheme, have been placed within the special competence of an administrative body.” *United States v. Western Pac. R. Co.*, 352 U.S. 59, 64 (1956). Primary jurisdiction “is a flexible doctrine to be applied at the discretion of the district court.” *Wagner*, 837 F.2d at 201.

AT&T filed a Pole Attachment Complaint with the FCC on July 1, 2019. DE 4-4. It alleges, *inter alia*, that FPL charges AT&T unjust and unreasonable rates for its pole attachments in violation of 47 U.S.C. § 224(b). FPL concedes that the “FCC will decide whether the rates charged by FPL are just and reasonable.” DE 12 at 18. However, FPL disputes that the doctrine of primary jurisdiction applies because (1) this Court need not reach the rate issue in this case, (2) the FCC cannot grant injunctive relief, and (3) there is no risk of divergent legal interpretations by this Court and the FCC. DE 12 at 18–20. The Court addresses each contention in turn.

First, the issue of the reasonableness of the invoices has already been presented to the Court. In support of its Rule 12(b)(6) argument, which the Court does not reach, AT&T asserts that it was privileged to withhold payment for invoices that were not just and reasonable, which would go to the issue of whether AT&T breached the Agreement. This issue may be before the Court again at the summary-judgment stage, and should the case proceed to the calculation of damages, a finding by the FCC that the Agreement’s rate was unreasonable would render meaningless the Court or jury’s calculation of damages under the Agreement. *See Ga. Power Co. v. Charter Commc’ns, LLC*, No. 1:11-CV-4461-MHS, 2013 WL 12247036, at \*10 (N.D. Ga. May 28, 2013) (“[T]he FCC has the power to abrogate terms and conditions of pole attachment



agreements to ensure that they are reasonable, which in this case could include revoking any other rate the parties might intend and imposing a reasonable rate.”).

Second, the applicability of the doctrine does not depend on the same relief being available in the administrative proceeding and the Court. It will frequently be the case that the remedies available in an administrative proceeding and an Article III court differ, but the doctrine requires only that “some issues” in the action be resolved by the administrative proceeding. *Western Pac. R. Co.*, 352 U.S. at 59.

Third, at this relatively early stage of litigation, it is difficult to foresee to what extent the Court and FCC may reach inconsistent conclusions on any factual or legal issues. That is all the more reason to defer to the FCC’s resolution of any matters within the scope of the pending adjudication, which AT&T represents must be concluded within the next three months. DE 45 at 10; *see* DE 4-5 at 2. The issues in this case are likely to be narrowed or clarified by a ruling from the FCC, which has “special competence” with respect to this dispute. *Reiter v. Cooper*, 507 U.S. 258, 268 (1993); *Duke Energy Progress, Inc. v. Frontier Commc’ns of the Carolinas, Inc.*, No. 5:13-CV-617-FL, 2014 WL 4948112, at \*4 (E.D.N.C. Sept. 25, 2014) (noting the FCC’s “statutorily-mandated duty to ‘regulate the rates, terms, and conditions for pole attachments to provide that such rates, terms, and conditions are just and reasonable’”) (quoting 47 U.S.C. § 224(b)(1)). Accordingly, the Court exercises its discretion to stay this case until June 30, 2020, pending resolution of the pending FCC proceeding.

#### IV. CONCLUSION

For the foregoing reasons, it is **ORDERED AND ADJUDGED** as follows:


1. Magistrate Judge Reinhart’s Report and Recommendation [DE 29] is hereby



**ADOPTED IN PART** with respect to the Court's jurisdiction over Counts III and IV, and with respect to Count V.

2. Defendant's Motion to Dismiss or, in the Alternative, Stay [DE 4] is **GRANTED IN PART AND DENIED IN PART**. Count V is **DISMISSED WITHOUT PREJUDICE**.
3. This case is **STAYED** until **June 30, 2020**. The parties shall jointly apprise the Court within 24 hours of the FCC's decision in the related proceeding. If no decision is reached by June 30, 2020, the parties shall submit a joint status report by **July 3, 2020**, stating the parties' positions regarding the continued appropriateness of the stay.
4. All pending deadlines are **TERMINATED**.
5. The Clerk of the Court is directed to **CLOSE THIS CASE FOR STATISTICAL PURPOSES**. This closure shall not affect the merits of any party's claim.

**DONE and ORDERED** in Chambers, West Palm Beach, Florida, this 11th day of March, 2020.

  
ROBIN L. ROSENBERG  
UNITED STATES DISTRICT JUDGE

Copies furnished to Counsel of Record



## **Exhibit 32**



PUBLIC VERSION

---

**From:** Moncada, Maria <Maria.Moncada@fpl.com>  
**Sent:** Monday, April 20, 2020 8:28 PM  
**To:** Gurland, Harvey W.  
**Cc:** Bennett, Charles; Ianno jr, Joseph; Huther, Christopher; Evans, Claire; Davis, Alvin B.  
**Subject:** RE: F : FPL v AT&T

Harvey, thank you for accommodating my scheduling conflict. Much appreciated.

In response to the request in your email below, FPL remains open to possible mediation of the global issues again at a later time, but the purpose of this mediation is to only mediate the issues related to pole abandonment. We look forward to discussing those issues on May 5th.

Regards, Maria

---

**From:** Gurland, Harvey W. <HWGurland@duanemorris.com>  
**Sent:** Monday, April 20, 2020 2:24 PM  
**To:** Moncada, Maria <Maria.Moncada@fpl.com>  
**Cc:** Bennett, Charles <Charles.Bennett@fpl.com>; Ianno jr, Joseph <Joseph.Iannojr@fpl.com>; Huther, Christopher <CHuther@wiley.law>; Claire Evans (CEvans@wileyrein.com) <CEvans@wileyrein.com>; Davis, Alvin B. <alvin.davis@squirepb.com>  
**Subject:** RE: F : FPL v AT&T

Caution - External Email ([hwgurland@duanemorris.com](mailto:hwgurland@duanemorris.com))

[Report This Email](#) [Tips](#)

Maria,

AT&T is willing to start the mediation at 10:30 a.m. and will advise Mr. Freud of this change.

AT&T would like to take the opportunity at the mediation to try again to resolve our dispute over FPL's claims that it may require AT&T to remove its existing facilities from FPL's poles. AT&T has repeatedly taken issue with FPL's claim that it may require AT&T to remove facilities from FPL's poles under Article XII of the Joint Use Agreement because AT&T challenged FPL's 2017 and 2018 rental invoices before paying them in full. AT&T's view has not changed. As AT&T argued during the prior pre-complaint dispute resolution process and in response to Counts III and IV of FPL's district court complaint, FPL had no lawful right to exercise default remedies while AT&T sought to determine the lawful rental amounts that should have been invoiced through the Joint Use Agreement's mandatory pre-complaint dispute resolution process. AT&T considers a contract provision allowing a party to declare itself the victor of the dispute being negotiated—and to require the other to dismantle its network regardless of how the dispute is resolved—to be a quintessential unjust and unreasonable term prohibited by law.



PUBLIC VERSION

Despite its confidence in its merits position, AT&T would prefer to settle this dispute and avoid further litigation. AT&T, therefore, will include this issue in its confidential mediation statement and AT&T's representatives will have authority at the May 5 mediation to settle the dispute. AT&T requests that FPL attend with similar authority. And, while FPL has been clear throughout the prior negotiations and the district court litigation that it sees the issue differently, if FPL has any additional information it would like AT&T to consider, AT&T requests it be provided by May 1 so AT&T's representatives can review it while preparing for the mediation.

Regards,

Harvey

---

**From:** Moncada, Maria <[Maria.Moncada@fpl.com](mailto:Maria.Moncada@fpl.com)>

**Sent:** Friday, April 17, 2020 1:40 PM

**To:** Gurland, Harvey W. <[HWGurland@duanemorris.com](mailto:HWGurland@duanemorris.com)>; Davis, Alvin B. <[alvin.davis@squirepb.com](mailto:alvin.davis@squirepb.com)>

**Cc:** Bennett, Charles <[Charles.Bennett@fpl.com](mailto:Charles.Bennett@fpl.com)>; Ianno jr, Joseph <[Joseph.Iannojr@fpl.com](mailto:Joseph.Iannojr@fpl.com)>; Huther, Christopher <[CHuther@wiley.law](mailto:CHuther@wiley.law)>; Claire Evans <[CEvans@wileyrein.com](mailto:CEvans@wileyrein.com)> <[CEvans@wileyrein.com](mailto:CEvans@wileyrein.com)>

**Subject:** RE: F : FPL v AT&T

Harvey, although FPL agreed to May 5 for the mediation in order to resolve the scheduling challenge, I do have a conflict with the 10 AM start time. I'm appearing before an agency that morning. Could we start the mediation at 10:30 instead of 10:00? Let me know. I'm pleased to handle communicating the time change to the mediator's office. Thanks, Maria

---

**From:** Gurland, Harvey W. <[HWGurland@duanemorris.com](mailto:HWGurland@duanemorris.com)>

**Sent:** Wednesday, April 8, 2020 6:34 AM

**To:** Davis, Alvin B. <[alvin.davis@squirepb.com](mailto:alvin.davis@squirepb.com)>

**Cc:** Bennett, Charles <[Charles.Bennett@fpl.com](mailto:Charles.Bennett@fpl.com)>; Moncada, Maria <[Maria.Moncada@fpl.com](mailto:Maria.Moncada@fpl.com)>; Ianno jr, Joseph <[Joseph.Iannojr@fpl.com](mailto:Joseph.Iannojr@fpl.com)>; Huther, Christopher <[CHuther@wiley.law](mailto:CHuther@wiley.law)>; Claire Evans <[CEvans@wileyrein.com](mailto:CEvans@wileyrein.com)> <[CEvans@wileyrein.com](mailto:CEvans@wileyrein.com)>

**Subject:** Re: F : FPL v AT&T

Caution - External Email ([hwgurland@duanemorris.com](mailto:hwgurland@duanemorris.com))

[Report This Email](#) [Tips](#)

Alvin this confirms that we will proceed with mediation on May 5th. We will contact and confirm this with John Freud too. Thank you, Harvey

On Apr 7, 2020, at 5:12 PM, Davis, Alvin B. <[alvin.davis@squirepb.com](mailto:alvin.davis@squirepb.com)> wrote:

Harvey -



## PUBLIC VERSION

Having confirmed the availability of the FPL [personnel who](#) will be involved in the mediation, we agree to move the mediation to May 5<sup>th</sup>. We expect the mediation to proceed on that date either in person or by telephone or video conferencing, depending upon what circumstances at that time permit and the individual concerns of the persons to be involved. The Parties and the Mediator will be free to choose their manner of participation at that time. FPL does not intend to expose its Team to the perils of the virus, if it is not entirely safe. Please confirm your agreement to this arrangement. Then, please confirm the date and this arrangement with the Mediator. We need to conclude the mediation.

Your commentary on FPL's good faith and motivation was neither correct nor helpful. We simply need to reach agreement as proposed above. Thank you and stay safe.

Your prompt response is requested

ABD

---

45 Offices in 20 Countries.

This message is confidential and may be legally privileged or otherwise protected from disclosure. If you are not the intended recipient, please telephone or email the sender and delete this message and any attachment from your system; you must not copy or disclose the contents of this message or any attachment to any other person.

For information about how Squire Patton Boggs processes EU personal data that is subject to the requirements of the EU General Data Protection Regulation, please see our Privacy Notice regarding the processing of EU personal data about clients and other business contacts pursuant to the GDPR at [www.squirepattonboggs.com](http://www.squirepattonboggs.com).

Squire Patton Boggs (US) LLP is part of the international legal practice Squire Patton Boggs, which operates worldwide through a number of separate legal entities. Please visit [www.squirepattonboggs.com](http://www.squirepattonboggs.com) for more information.

#US

---

For more information about Duane Morris, please visit <http://www.DuaneMorris.com>

Confidentiality Notice: This electronic mail transmission is privileged and confidential and is intended only for the review of the party to whom it is addressed. If you have received this transmission in error, please immediately return it to the sender. Unintended transmission shall not constitute waiver of the attorney-client or any other privilege.



## **Exhibit 33**



PUBLIC VERSION

Before the  
Federal Communications Commission  
Washington, DC 20554

BELLSOUTH TELECOMMUNICATIONS,	)	
LLC d/b/a AT&T FLORIDA,	)	
	)	
Complainant,	)	Proceeding No.: 19-187
v.	)	Bureau ID No.: EB-19-MD-006
	)	
FLORIDA POWER AND LIGHT	)	
COMPANY,	)	
Defendant.	)	

**JOINT STATUS REPORT**

The Commission issued an order in this matter on May 20, 2020 (the “Order”) directing FPL and AT&T “to confer in light of this order to attempt to resolve their remaining disputes and [] to report their progress to Commission staff within thirty days.” The parties have done as the Commission directed and are now writing to report their progress.

The Order recognized the parties are engaged in litigation in two venues. Claims regarding the justness and reasonableness of the rates, terms and conditions of the parties’ joint use agreement are subject to the Commission’s jurisdiction. Claims regarding breach of contract of the joint use agreement are subject to the United States District Court for the Southern District of Florida’s jurisdiction, which stayed the case pursuant to the doctrine of primary jurisdiction.

On December 12, 2019, AT&T presented FPL with a comprehensive settlement proposal that would resolve all aspects of the parties’ disputes. On June 8, 2020, in response to the Commission’s Order declaring the rates FPL charged AT&T were unjust and unreasonable and pursuant to the FCC’s direction, FPL delivered a settlement proposal to AT&T for its consideration. A copy of FPL’s proposal is attached. In its proposal FPL indicated that it would be resuming pursuit of its breach of contract claims against AT&T in federal court. On June 15,



PUBLIC VERSION

2020, FPL filed in the federal court an opposed motion to lift the stay previously entered by the court in order to allow the parties to proceed with the breach of contract claims. The court issued an order that same day directing that AT&T file an expedited response to FPL's motion on or before June 19, 2020. AT&T plans to file a timely response.

AT&T considered and rejected FPL's proposal and, in light of the disparity between FPL's proposal and the range of possible rates sought by AT&T's complaint, and FPL's decision to press ahead with its claims in federal court, AT&T concluded that further discussions would be fruitless and declined to make a counter-offer. FPL will be reaching out to AT&T to better understand its position.

Please contact us should the Commission have any questions or wish to discuss any of the above.

Respectfully and jointly submitted,

/s/ Christopher S. Huther

Christopher S. Huther  
Claire J. Evans  
Frank Scaduto  
Wiley Rein LLP  
1776 K Street NW  
Washington, DC 20006  
(202) 719-7000  
chuther@wiley.law  
cevens@wiley.law  
fscaduto@wiley.law

Attorneys for Complainant BellSouth  
Telecommunications, LLC d/b/a  
AT&T Florida

/s/ with permission

Joseph Ianno, Jr.  
Maria Jose Moncada  
Charles Bennett  
Florida Power and Light Company  
700 Universe Boulevard  
Juno Beach, FL 33408

Attorneys for Defendant  
Florida Power and Light Company

Dated: June 19, 2020



PUBLIC VERSION

**CERTIFICATE OF SERVICE**

I hereby certify that on June 19, 2020, I caused a copy of the foregoing Joint Status

Report to be served on the following (service method indicated):

Marlene H. Dortch, Secretary  
Federal Communications Commission  
9050 Junction Drive  
Annapolis Junction, MD 20701  
(confidential version by UPS;  
public version by ECFS)

Charles A. Zdebski  
Robert J. Gastner  
Eckert Seamans Cherin & Mellott, LLC  
1717 Pennsylvania Avenue, NW, 12th Floor  
Washington, DC 20006  
(confidential and public versions by email)

Lisa B. Griffin  
Lia Royle  
Federal Communications Commission  
Enforcement Bureau  
Market Disputes Resolution Division  
445 12th Street, SW  
Washington, DC 20554  
(confidential version by email; public version  
by ECFS)

Alvin B. Davis  
Squire Sanders (US) LLP  
200 South Biscayne Boulevard, Suite 4700  
Miami, FL 33131  
(confidential and public versions by email)

Kimberly D. Bose, Secretary  
Nathaniel J. Davis, Sr., Deputy Secretary  
Federal Energy Regulatory Commission  
888 First Street, NE  
Washington, DC 20426  
(public version by UPS)

Joseph Ianno, Jr.  
Maria Jose Moncada  
Charles Bennett  
Florida Power and Light Company  
700 Universe Boulevard  
Juno Beach, FL 33408  
(confidential and public versions by overnight  
delivery)

Florida Public Service Commission  
2540 Shumard Oak Boulevard  
Tallahassee, FL 32399  
(public version by UPS)

  
\_\_\_\_\_  
Frank Scaduto

**ATT00528**