

BEFORE THE FLORIDA PUBLIC SERVICE COMMISSION

In re: Joint petition for approval of territorial agreement in Dixie, Gilchrist, Levy, Marion, and Alachua Counties by Central Florida Electric Cooperative and Duke Energy Florida, LLC.

DOCKET NO. 20250030-EU  
ORDER NO. PSC-2025-0173-PAA-EU  
ISSUED: May 29, 2025

The following Commissioners participated in the disposition of this matter:

MIKE LA ROSA, Chairman  
ART GRAHAM  
GARY F. CLARK  
ANDREW GILES FAY  
GABRIELLA PASSIDOMO SMITH

NOTICE OF PROPOSED AGENCY ACTION  
ORDER APPROVING JOINT PETITION FOR APPROVAL OF TERRITORIAL  
AGREEMENT

BY THE COMMISSION:

NOTICE is hereby given by the Florida Public Service Commission that the action discussed herein is preliminary in nature and will become final unless a person whose interests are substantially affected files a petition for a formal proceeding, pursuant to Rule 25-22.029, Florida Administrative Code (F.A.C.).

Background

On February 3, 2025, the Central Florida Electric Cooperative (CFEC) and Duke Energy Florida, LLC. (DEF) (collectively the joint petitioners, or utilities), filed a petition seeking our approval of a territorial agreement in Dixie, Gilchrist, Levy, Marion, and Alachua counties (2025 Territorial Agreement). The 2025 Territorial Agreement provides details on the boundary line changes and includes a total of 256 customer transfers (211 from CFEC to DEF and 45 from DEF to CFEC). In its petition, the joint petitioners provided sample customer notifications that were sent to each of the customers who are subject to being transferred. The letters were issued to comply with Rule 25-6.0440(1)(d), F.A.C. The proposed Agreement, maps depicting the new territorial boundaries, written descriptions, and customer addresses are attached hereto as Attachment A.

Since 1992, CFEC and DEF have been parties to multiple territorial agreements. The territorial Agreement for Dixie and Gilchrist counties expired in 2007 and the territorial

Agreement for Levy and Marion counties expired in 2014. We approved those agreements by Order No. 25705, dated February 10, 1992<sup>1</sup> and Order No. PSC-05-0450-PAA-EU, dated September 7, 2005,<sup>2</sup> respectively. In 2020, the joint petitioners began negotiations on the 2025 Territorial Agreement, which is intended to replace all prior expired agreements between the joint petitioners in these counties, as well as add an agreement for Alachua county. Although both of the above-referenced agreements expired, the parties have continued to meet their obligations under those agreements while negotiations for the 2025 Territorial Agreement were underway.<sup>3</sup>

As discussed in this order, the negotiated 2025 Territorial Agreement, in part, is meant to allow for the orderly transfer of a portion of the inadvertently served customers and facilities that are consistent with currently-approved boundary lines. Other inadvertently served customers are not proposed to be transferred based on individual facts and circumstances, and in those cases, a redraw of the boundary is being proposed. Other boundary line changes address split parcels wherein the agreed-upon boundary changes were part of an equitable and operational process the joint petitioners underwent that do not include any customer transfers.

During the review process, our staff issued two data requests to the joint petitioners, for which responses were received on March 10, 2025 and March 24, 2025. The proposed 2025 Territorial Agreement establishes the new territorial boundaries and assists the joint petitioners to identify necessary and appropriate asset and customer transfers. We have jurisdiction over this matter pursuant to Section 366.04, Florida Statutes (F.S.).

### Decision

Pursuant to Section 366.04(2)(d), F.S., and Rule 25-6.0440(2), F.A.C., we have jurisdiction to approve territorial agreements between and among rural electric cooperatives, municipal electric utilities, and other electric utilities. Unless we determine that the Agreement will cause a detriment to the public interest, the Agreement shall be approved.<sup>4</sup>

#### I. Compliance with Rule 25-6.0440(2), F.A.C.

Rule 25-6.0440(2), F.A.C., addresses the standards the we consider for approving territorial agreements for electric utilities. The rule states:

---

<sup>1</sup> Order No. 25705, issued on February 10, 1992, in Docket No. 911046-EU, *In re: Joint Petition for Approval of Territorial Agreement Between Central Florida Electric Cooperative, Inc. and Florida Power Corporation, in Gilchrist and Dixie Counties, Florida*.

<sup>2</sup> Order No. PSC-05-0450-PAA-EU, issued on April 27, 2005, in Docket No. 041413-EU, *In re: Joint Petition for Approval of Amended Territorial Agreement in Levy and Marion Counties by Central Florida Electric Cooperative, Inc. and Progress Energy Florida, Inc.*

<sup>3</sup> Document No. 01442-2025, joint petitioners' response to staff's first data request, No. 10.b.

<sup>4</sup> *Utilities Commission of the City of New Smyrna Beach v. Florida Public Service Commission*, 469 So. 2d 731(Fla. 1985).

(2) Standards for Approval. In approving territorial agreements, the Commission may consider:

- (a) The reasonableness of the purchase price of any facilities being transferred;
- (b) The reasonable likelihood that the agreement, in and of itself, will not cause a decrease in the reliability of electrical service to the existing or future ratepayers of any utility party to the agreement;
- (c) The reasonable likelihood that the agreement will eliminate existing or potential uneconomic duplication of facilities; and
- (d) Any other factor the Commission finds relevant in reaching a determination that the territorial agreement is in the public interest.

## II. Proposed 2025 Territorial Agreement

CFEC and DEF executed the proposed 2025 Territorial Agreement addressing common boundaries over a five-county area on February 3, 2025, to replace and supersede all prior expired agreements. Through the proposed 2025 Territorial Agreement, the joint petitioners seek to:

- (1) Reduce or eliminate dangerous conditions;
- (2) Transfer certain assets and customers over a future 36 month period to correct (reverse) inadvertent service connection errors that have taken place over the years; and
- (3) Make minor boundary changes to allow the certain extra-territorial customers and related assets to remain with their current serving utility and to consolidate split parcels in order to more clearly delineate the respective service areas each utility serves.<sup>5</sup>

These combined objectives are expected to aid the utilities in eliminating circumstances that give rise to the uneconomic duplication of service facilities.<sup>6</sup>

Included in the 2025 Territorial Agreement are numerous maps depicting the new territorial boundaries, written descriptions of the territorial areas, terms for temporary service, methods for correcting inadvertent service errors, procedures for the transfer of customers and facilities, the method of compensation for transferred facilities, lists of extraterritorial addresses to be transferred, and a sample copy of the letters provided to customers that are subject to transfer.

Pursuant to Section 6.1, the proposed 2025 Territorial Agreement, will remain in effect for 20 years from the date we issue the order approving the Agreement in its entirety and it is no

---

<sup>5</sup> Document No. 01442-2025, joint petitioners' response to staff's first data request, Nos. 1.a and 4.a.

<sup>6</sup> Document No. 01442-2025, joint petitioners' response to staff's first data request, No. 1.d.

longer subject to judicial review. Upon the expiration of the initial 20-year term, the Agreement will remain in effect in perpetuity unless either party provides written notice of termination at least 12 months prior to the termination of the Agreement in accordance with Section 8.3.

### III. Proposed Boundary Changes

The joint petitioners assert that the proposed boundary line changes are primarily needed to correct current and potentially future inadvertent service connections for both utilities. Additionally, the proposed boundary line changes will reduce or eliminate dangerous conditions for both line workers and the public.<sup>7</sup> Other boundary line changes propose to correct various deficiencies the joint parties found while evaluating their respective boundaries, including proposed boundary line changes that will consolidate parcels that are currently split.<sup>8</sup>

Both CFEC and DEF acknowledge that their historical reliance on internal mapping systems, as well as human error and utility processes, resulted in each party inadvertently serving customers of the other party. The negotiated 2025 Territorial Agreement includes boundary line changes that acknowledge these inadvertent connections and addresses split parcels. Employing sophisticated geographic information systems (GIS) technology, the joint petitioners plan to update their maps should the Agreement be approved, which they claim will enhance their ability to prevent future inadvertent connections. The joint petitioners either have, or are planning to, improve processes and educate engineering and field personnel to address the issue.

In the February 3, 2025 filing, slightly more than half of maps provided by the joint petitioners (43 out of 84) were for split parcels or other changes that are unrelated to the proposed customer transfers.<sup>9</sup>

### IV. Proposed Customer Transfers, Notifications, and Bills

The proposed customer transfers under the 2025 Territorial Agreement are a result of negotiations between the parties, with the intent of avoiding duplication of services and wasteful expenditures, as well as to best protect the public health and safety from potentially hazardous conditions. A total of 256 active customer accounts are proposed to be transferred, 211 from CFEC to DEF and 45 from DEF to CFEC.<sup>10</sup> Of the 256 total customer transfers, 221 are residential and distributed broadly across the five counties.

Exhibit C of the proposed Territorial Agreement identifies the service addresses of the CFEC customer accounts that are proposed to be transferred to DEF. Of the 211 customers transferring, 26 are commercial, 183 are residential, and 2 are sales to public authorities. CFEC

---

<sup>7</sup> Document No. 02059-2025, joint petitioners' response to staff's second data request, No. 2 (The parties estimated that there are over 20 areas where facilities from both utilities cross over or under one another.).

<sup>8</sup> Document No. 01442-2025, joint petitioners' response to staff's first data request, No. 4.a.

<sup>9</sup> Document No. 01442-2025, joint petitioners' response to staff's first data request, No. 8.

<sup>10</sup> Document No. 00647-2025, Exhibits B and C of 2025 Territorial Agreement.



stated that it estimates most of the inadvertent services were established between 2010 and 2020.<sup>11</sup>

Exhibit B of the proposed Territorial Agreement identifies the service addresses of the 45 active DEF customer accounts that are proposed to be transferred to CFEC. Of the 45 customers transferring, 7 are commercial and 38 are residential. DEF stated that it also estimates most of the inadvertent services were established between 2010 and 2020.<sup>12</sup>

Both parties became aware of the number of inadvertent service connections around 2020 when they began their encroachment analysis for the new Territorial Agreement.<sup>13</sup> The utilities also stated that while there is no specific documentation of how the inadvertent service connections happened, some contributing conditions could be inadequacy of mapping resources, human error, or utility processes and practices.<sup>14</sup> Both utilities have developed plans going forward that should avoid inadvertent service connections and more clearly delineate their service territories. The joint petitioners stated that they currently use and share sophisticated GIS platforms, and if the proposed Agreement is approved, they will update their internal mapping systems to include the most accurate boundaries, and will educate and improve field personnel to avoid future inadvertent service connections.<sup>15</sup> Additionally, the 2025 Territorial Agreement includes a provision requiring the utilities to correct inadvertent service errors within 12 months of the error being discovered.<sup>16</sup>

The joint petitioners state that they will not conduct any customer transfers until we approve the joint petition. Although the utilities have not developed any specific details regarding the transfer of facilities, the joint petitioners state that upon our approval of the 2025 Territorial Agreement, the customer transfers will be coordinated to take place over a 36-month period,<sup>17</sup> with most, if not all, transfers taking place in years two and three.<sup>18</sup>

As required by Rule 25-6.0440(1)(d), F.A.C., the joint petitioners provided notification to the affected customers by letters dated June 2024. Regarding feedback from those letters, the joint parties stated they have received approximately 30 customer comments expressing dissatisfaction related to the proposed transfers, all of which were from customers transferring from CFEC to DEF. The joint petitioners also assert that at least 30 days prior to the actual transfer, the affected customers will receive a second notification of the transfer. The joint petitioners also state that no additional charges will be imposed on the customers that will be transferred.

---

<sup>11</sup> Document No. 02059-2025, joint petitioners' response to staff's second data request, No. 5.a.

<sup>12</sup> Document No. 02059-2025, joint petitioners' response to staff's second data request, No. 5.b.

<sup>13</sup> Document No. 02059-2025, joint petitioners' response to staff's second data request, No. 5.c.

<sup>14</sup> Document No. 02059-2025, joint petitioners' response to staff's second data request, No. 5.e.

<sup>15</sup> Document No. 02059-2025, joint petitioners' response to staff's second data request, No. 5.e.

<sup>16</sup> Document No. 00647-2025, Section 2.5 of 2025 Territorial Agreement.

<sup>17</sup> Document No. 00647-2025, Section 3.1 of 2025 Territorial Agreement.

<sup>18</sup> Document No. 02059-2025, joint petitioners' response to staff's second data request, No. 4.b.

Rule 25-6.0440(2)(d), F.A.C. also gives us the discretion to address any other relevant concerns that are case-specific.<sup>19</sup> The CFEC customer comments cited above were, by and large, objections pertaining to rate increases associated with customer transfers. Based on the comparative bill information provided to customers by letter in June 2024, the average DEF bill exceeded the average CFEC bill at that time. The letters state that the residential monthly bill at 1,000 kwh was \$157.47 for DEF customers and \$129.86 for CFEC customers, a difference of \$27.61, or about 18 percent. For a commercial class customer, the general service monthly bill at 1,500 kwh is \$174.70 for DEF customers and \$193.53 for CFEC's customers, a difference of \$18.84, or about 10 percent.

#### V. Review of Territorial Agreement

In our review, we analyzed the proposed 2025 Territorial Agreement for compliance with each component of Rule 25-6.0440(2), F.A.C. Regarding paragraph (2)(a), while we note that no purchase price, construction cost estimates, or detailed engineering drawings were presented to us for review, the joint petitioners stated that each party will do an engineering study in advance of any customer transfers<sup>20</sup> and any facilities subject to transfer or purchase will be evaluated using the agreed-to methodology.<sup>21</sup>

As indicated earlier, consistent with Rule 25-6.0440(2)(b), F.A.C., the Agreement is not expected to result in a decrease in reliability to existing or future customers. The joint petitioners have argued that the reliability of service to existing or future CFEC or DEF customers would not be decreased as a result of the proposed Agreement. In several areas, customers transferring to DEF would be closer geographically to the substation serving that load, which the joint petitioners assert would provide more consistent and reliable electric service.<sup>22</sup> Additionally, both utilities confirmed that the 2025 Territorial Agreement would help them gain further operational efficiencies and customer service improvements in their respective retail service areas.

Under the proposed 2025 Territorial Agreement, the joint petitioners have proposed to minimize existing or potential uneconomic duplication of facilities, as referenced in Rule 25-6.0440(2)(c), F.A.C. Each joint petitioner provided tables indicating why each customer is being transferred, as well as pictures showing crossing wires that are creating hazardous conditions and duplicative facilities.<sup>23</sup> The joint petitioners stated that the service area near Cross City, Florida (located in Dixie County) would have the greatest operational impact if the proposed 2025 Territorial Agreement is approved. This area, which is largely served by DEF, includes CFEC facilities that cross DEF facilities multiple times, thus presenting duplicative, inefficient, and

---

<sup>19</sup> *AmeriSteel Corp. v. Clark*, 691 So. 2d 473, 480 (Fla. 1997). (“[T]he Commission was fully apprised of AmeriSteel's corporate interest in obtaining lower electricity rates before deciding to approve the JEA–FPL agreement.”).

<sup>20</sup> Document No. 01442-2025, joint petitioners' response to staff's first data request, No. 1.a.

<sup>21</sup> Document No. 00647-2025, Section 3.4 of 2025 Territorial Agreement. The joint petitioners will use a cost calculator, such as the Handy Whitman index.

<sup>22</sup> Document No. 01442-2025, joint petitioners' response to staff's first data request, No. 1.c.

<sup>23</sup> Document No. 01442-2025, joint petitioners' response to staff's first data request, No. 1.b and Attachment 1.

dangerous conditions, which the joint petitioners, through the proposed 2025 Territorial Agreement, would seek to correct.<sup>24</sup> In accordance with Rule 25-6.0440(1)(d), F.A.C., we find the correction of such safety conditions represents a strong argument favoring approval of the 2025 Territorial Agreement.

We find DEF and CFEC met their obligation of providing notification about the proposed change in service providers and rates to customers to be transferred, pursuant to Rule 25-6.0440(1)(d), F.A.C. The bill increase to the customers of CFEC that would be transferred to DEF, pending approval, appears significant, at least at the point in time when the notification letters were prepared. We acknowledge that rate differences for a future period cannot be conclusively known, and that actual rates at the time the customer transfers are completed could be quite different (higher or lower) than as indicated in the June 2024 notification letters that were used for compliance with Rule 25-6.0440(1)(d), F.A.C.

Although we are cognizant of the rate impact on the customers, we have consistently adhered to the principle set forth in *Storey v. Mayo*, 217 So. 2d 304, 307-308 (Fla. 1968), and reaffirmed in *Lee County Electric Cooperative v. Marks*, 501 So. 2d 585 (Fla. 1987), that no person has a right to compel service from a particular utility simply because he believes it to be to his advantage. The Court went on to say in *Lee County* that “larger policies are at stake than one customer's self-interest, and those policies must be enforced and safeguarded by the Florida Public Service Commission.” *Lee County*, at 587.<sup>25</sup> In this instance, we will not take any action in regards to our consideration of the 2025 Territorial Agreement related to any future disparity of rates between the joint petitioners at the time of transfer.

A final consideration we have identified that relates to assessing the 2025 Territorial Agreement is the historical condition of numerous inadvertent service connections. The joint petitioners stated that while neither of the parties have specific documentation as to the cause for the historical inadvertent service connections, they now utilize and share sophisticated GIS technology that clearly defines their territorial service areas down to the parcel level, which will allow each utility to easily identify in whose service territory a parcel is located.<sup>26</sup> They believe this will greatly reduce or eliminate instances of inadvertent connections. We find the joint petitioners have proposed an effective plan for addressing historic inadvertent service connections via the proposed 2025 Territorial Agreement and that future inadvertent connections, along with hazardous situations and uneconomic duplication of services, can be expected to be significantly reduced on a going-forward basis.

---

<sup>24</sup> Document No. 02059-2025, joint petitioners' response to staff's second data request, No. 1.b.

<sup>25</sup> Order No. PSC-96-0755-FOF-EU, issued June 10, 1996, in Docket No. 19950307-EU, *In re: Petition to resolve a territorial dispute with Florida Power & Light Company in St. Johns County, by Jacksonville Electric Authority*.

<sup>26</sup> Document No. 02059-2025, joint petitioners' response to staff's second data request, No. 5.d and 5.f.

VI. Conclusion

We have thoroughly reviewed the 2025 Territorial Agreement. Based on the above analysis, we approve the proposed 2025 Territorial Agreement between CFEC and DEF in Dixie, Gilchrist, Levy, Marion, and Alachua counties, as consistent with the Standards for Approval set forth in Rule 25-6.0440(2), F.A.C. We find the proposed territorial Agreement amends the respective boundary lines between these utilities and would allow the joint petitioners to gain further operational efficiencies and customer service improvements in their respective retail service areas. Also, the terms of the proposed Agreement will allow the joint petitioners to avoid uneconomic duplication of service facilities, wasteful expenditures, and hazardous conditions.

Based on the foregoing, it is

ORDERED by the Florida Public Service Commission that the proposed 2025 Territorial Agreement in Dixie, Gilchrist, Levy, Marion, and Alachua counties between the Central Florida Electric Cooperative and Duke Energy Florida, LLC, dated February 3, 2025, is hereby approved. It is further

ORDERED that the provisions of this Order, issued as proposed agency action, shall become final and effective upon the issuance of a Consummating Order unless an appropriate petition, in the form provided by Rule 28-106.201, Florida Administrative Code, is received by the Commission Clerk, 2540 Shumard Oak Boulevard, Tallahassee, Florida 32399-0850, by the close of business on the date set forth in the "Notice of Further Proceedings" attached hereto. It is further

ORDERED that in the event this Order becomes final, this docket shall be closed.

By ORDER of the Florida Public Service Commission this 29th day of May, 2025.



---

ADAM J. TEITZMAN  
Commission Clerk  
Florida Public Service Commission  
2540 Shumard Oak Boulevard  
Tallahassee, Florida 32399  
(850) 413-6770  
[www.floridapsc.com](http://www.floridapsc.com)

Copies furnished: A copy of this document is provided to the parties of record at the time of issuance and, if applicable, interested persons.

ZB

NOTICE OF FURTHER PROCEEDINGS OR JUDICIAL REVIEW

The Florida Public Service Commission is required by Section 120.569(1), Florida Statutes, to notify parties of any administrative hearing that is available under Section 120.57, Florida Statutes, as well as the procedures and time limits that apply. This notice should not be construed to mean all requests for an administrative hearing will be granted or result in the relief sought.

Mediation may be available on a case-by-case basis. If mediation is conducted, it does not affect a substantially interested person's right to a hearing.

The action proposed herein is preliminary in nature. Any person whose substantial interests are affected by the action proposed by this order may file a petition for a formal proceeding, in the form provided by Rule 28-106.201, Florida Administrative Code. This petition must be received by the Office of Commission Clerk, 2540 Shumard Oak Boulevard, Tallahassee, Florida 32399-0850, by the close of business on June 19, 2025.

In the absence of such a petition, this order shall become final and effective upon the issuance of a Consummating Order.

Any objection or protest filed in this/these docket(s) before the issuance date of this order is considered abandoned unless it satisfies the foregoing conditions and is renewed within the specified protest period.

**ATTACHMENT 1**

**Territorial Agreement**

**Central Florida Electric Cooperative**

**and**

**Duke Energy Florida, LLC**

**Dixie, Gilchrist, Levy, Marion**  
**& Alachua counties**

## **TERRITORIAL AGREEMENT**

Section 0.1: Central Florida Electric Cooperative ("CFEC"), and Duke Energy Florida, LLC d/b/a Duke Energy ("DEF") (collectively, the "Parties" and individually, a "Party") enter into this Territorial Agreement (the "Agreement") on this 3rd day of February, 2025.

### **WITNESSETH:**

Section 0.2: WHEREAS, CFEC by virtue of Chapter 425, Florida Statutes, and the Charter issued to it thereunder, is authorized and empowered to furnish retail electric service to its members, governmental agencies and political subdivisions, customers, and to other persons as defined by the laws of Florida, and pursuant to such authority, presently furnishes electric service to members and customers in areas of in Dixie, Gilchrist, Levy, Marion and Alachua counties; and

Section 0.3: WHEREAS, DEF is authorized by Chapter 366, Florida Statutes, to furnish retail electric service to customers throughout the State of Florida, and pursuant to such authority, presently furnishes electric service to customers in areas of Dixie, Gilchrist, Levy, Marion and Alachua counties; and

Section 0.4: WHEREAS, CFEC and DEF were parties to a territorial agreement delineating their respective service territories in Dixie and Gilchrist counties which was approved by the Florida Public Service Commission (the "Commission") in Order No. 25705, issued February 10, 1992 in Docket No. 911046-EU and in Levy and Marion counties, which was approved by the FPSC in Order No. PSC-05-0891-CO-EU, issued September 7, 2005 in Docket No. 041413-EU (the "Expired Agreements"). The Expired Agreements had a fifteen (15) year term through February 10, 2007 for Dixie and Gilchrist counties and a nine (9) year term through June 28, 2014 for Levy and Marion counties; and



Section 0.5: WHEREAS, the Parties desire to enter into a new Agreement to better serve their interests and the interests of their customers in realizing the planning, operational, and customer service benefits provided to their respective electric systems by a properly constructed, approved, and supervised territorial agreement; and

Section 0.6: WHEREAS, the respective retail service areas of the Parties are contiguous, with the result that, absent the establishment of a territorial agreement defining the Party's respective service territories, duplication of service facilities would be likely to occur; and

Section 0.7: WHEREAS, the Commission has previously recognized that duplication of service facilities results in needless and wasteful expenditures and may create hazardous situations, both being detrimental to the public interest; and

Section 0.8: WHEREAS, the Parties hereto desire to continue to avoid and eliminate circumstances which may create wasteful expenditures and hazardous situations by consolidating the territorial boundary lines between their respective retail service territories in Dixie, Gilchrist, Levy, Marion and Alachua counties; and

Section 0.9: WHEREAS, the Commission is empowered by the Florida legislature, pursuant to Section 366.04(2)(d), Florida Statutes, to approve territorial agreements and the Commission, as a matter of long-standing regulatory policy, has encouraged retail territorial agreements between electric utilities subject to its jurisdiction based on its findings that such agreements, when properly established and administered by the Parties and actively supervised by the Commission, avoid uneconomic duplication of facilities, promote

safe and efficient operations by utilities in rendering electric service provided to their customers, and therefore serve the public interest.

NOW, THEREFORE, in consideration of the mutual covenants and agreements herein contained, which shall be construed as being interdependent, the Parties hereby agree as follows:

## **ARTICLE I**

### **DEFINITIONS**

Section 1.1: Territorial Boundary Line(s). As used herein, the term "Territorial Boundary Line(s)" shall mean the boundary line(s) depicted on the maps attached hereto as Exhibit A which delineate and differentiate the Parties' respective Territorial Areas in Dixie, Gilchrist, Levy, Marion and Alachua counties. The portions of the counties which are not subject to this agreement are marked on the maps as "Not Part of this Agreement." Additionally, as required pursuant to Rule 25-6.0440(1)(a), F.A.C., a written description of the territorial areas served is attached as Exhibit D. If there are any discrepancies between Exhibit A and Exhibit D, then the territorial boundary maps in Exhibit A shall prevail.

Section 1.2: CFEC Territorial Area. As used herein, the term "CFC Territorial Area" shall mean the geographic areas in Dixie, Gilchrist, Levy, Marion and Alachua counties allocated to CFEC as its retail service territory and labeled as "Central Florida Electric Coop, Inc." on the maps contained in Exhibit A.

Section 1.3: DEF Territorial Area. As used herein, the term "DEF Territorial Area" shall mean the geographic area in Dixie, Gilchrist, Levy, Marion and Alachua counties allocated to DEF as its retail service territory and labeled as "Duke Energy Florida" on the maps contained in Exhibit A.

Section 1.4: Point of Use. As used herein, the term “Point of Use” shall mean the location within the Territorial Area of a Party where a customer’s end-use facilities consume electricity wherein such Party shall be entitled to provide retail electric service under this Agreement, irrespective of where the customer’s point of delivery or metering is located.

Section 1.5: New Customer. As used herein, the term “New Customer” shall mean all customers applying for retail electric service to either Party after the Effective Date of this Agreement at a Point of Use in the Territorial Area of either Party.

Section 1.6: Existing Customer. As used herein, the term “Existing Customer” shall mean any person receiving retail electric service from either Party as of the Effective Date of this Agreement.

Section 1.7: Extra-Territorial Customers. As used herein, the term “Extra-Territorial Customers” shall mean those customers served by either Party on the Effective Date of the Agreement who are located within the Territorial Area of the other Party established by such Agreement.

Section 1.8: Temporary Service Customers. As used herein, the term “Temporary Service Customers” shall mean customers who are being served under the temporary service provisions provided in Section 2.3 of this Agreement.

Section 1.9: Commission. As used herein, the term “Commission” shall mean the Florida Public Service Commission.

Section 2.0: Effective Date. As used herein, the term “Effective Date” shall mean the date on which the final Order of the Commission granting approval of this Agreement in its entirety becomes no longer subject to judicial review.

## **ARTICLE II**

### **RETAIL ELECTRIC SERVICE**

Section 2.1: In General. Except as otherwise specifically provided herein, under the terms of this Agreement, CFEC shall have the exclusive authority to furnish retail electric service within the CFEC Territorial Area and DEF shall have the exclusive authority to furnish retail electric service in the DEF Territorial Area. The Territorial Boundary Line shall not be altered or affected by any change that may occur in the corporate limits of any municipality or county through annexation or otherwise unless such change is agreed to in writing by the Parties and approved by the Commission.

Section 2.2: Service to New Customers. The Parties agree that neither of them will knowingly serve or attempt to serve any New Customer whose Point of Use is located within the Territorial Area of the other Party, except as specifically provided in Section 2.3 below.

Section 2.3: Temporary Service. The Parties recognize that in exceptional circumstances, economic constraints or good engineering practices may indicate that a New Customer's Point of Use either cannot or should not be immediately served by the Party in whose Territorial Area such Point of Use is located. In such instances, upon written request by the Party in whose Territorial Area the New Customer's Point of Use is located, the other Party may, in its sole discretion, agree in writing, to temporarily provide service to such New Customer. Prior to the commencement of

Temporary Service, the Party providing such service shall inform the New Customer of the temporary nature of its service and that the other Party will ultimately serve the New Customer. Such Temporary Service shall be discontinued upon written notice from the requesting Party of its intent and ability to provide service, which the Parties shall coordinate to minimize any inconvenience to the customer. In conjunction with such discontinuance, the Party providing Temporary Service hereunder shall be compensated by the requesting Party in accordance with Section 3.4 for its distribution facilities used exclusively to provide such service, which the requesting Party may elect to acquire. The requesting Party shall not be entitled to compensation for any loss of revenues for the period during which such temporary service is provided.

Section 2.4: Referral of Service Request. In the event that a prospective New Customer requests or applies for service from either Party to be provided to a Point of Use located in the Territorial Area of the other Party, the Party receiving the request or application shall advise the prospective New Customer that such service is not permitted under this Agreement and shall refer the prospective New Customer to the other Party.

Section 2.5: Correction of Inadvertent Service Errors. If any situation is discovered during the term of this Agreement in which either Party is inadvertently providing retail electric service to a customer's Point of Use located within the Territorial Area of the other Party, service to such customer by the other Party will be established at the earliest practical time, but in any event within twelve (12) months of the date the inadvertent service error was discovered. Until service by the other Party can be reasonably established, the inadvertent service will be deemed to be Temporary Service provided and governed in accordance with Section 2.3 above.

### **ARTICLE III**

#### **TRANSFER OF CUSTOMERS AND FACILITIES**

Section 3.1: In General. It is the intent of the Parties that all customers of either Party shall be served by the Party in whose Territorial Area they are located at the earliest practicable time. Accordingly, the Parties intend to complete all transfers of the Extra-Territorial Customers within thirty-six (36) months of the Effective Date of the Agreement and will notify the Commission in writing if circumstances require additional time.

In accordance with Rule 25-6.0440(1)(d), F.A.C., the affected customers subject to transfer have been sent written notification of this Agreement and the transfer provisions described above. Sample copies of the letters providing such notification are attached as Exhibit E.

In the event that circumstances arise during the term of this Agreement in which the Parties agree that, based on sound economic considerations or good engineering practices, an area located in the Territorial Area of one Party would be better served if reallocated to the service territory of the other Party, the Parties shall jointly petition the Commission for approval of a modification of the Territorial Boundary line that places the area in question (the "Reallocated Area") within the Territorial Area of the other Party and transfer of the customers located in the Reallocated Area to the other Party.

Section 3.2: Transfer of Extra-Territorial Customers. The Extra-Territorial Customers currently served by DEF and subject to transfer to CFEC pursuant to this Agreement are listed by the service address and/or other identifying factor in Exhibit B, attached hereto. The Extra-Territorial Customers currently served by CFEC and subject to transfer to DEF pursuant to this

Agreement are listed by the service address and/or other identifying factor in Exhibit C, attached hereto.

Section 3.3: Transfer of Related Service Facilities. In conjunction with the transfer of Extra-Territorial Customers pursuant to Sections 3.1 and 3.2 above, the receiving Party may elect to purchase the electric distribution facilities of the transferring Party used exclusively for providing electric service to the transferred customers for an amount to be determined in accordance with Section 3.4 below.

Section 3.4: Compensation for Transferred Facilities. The receiving Party shall compensate the transferring Party for the electric distribution facilities used exclusively for providing electric service to the transferred customers in an amount based upon the replacement cost (new), less depreciation calculated on a straight-line basis over the life of the asset (facility) as determined from the transferring Party's books and records. The replacement cost shall be determined by applying a cost calculator such as the Handy Whitman index or a common engineering cost estimation methodology to the original cost, as long as both Parties apply the same estimation method.

Section 3.5 Transfer Segment Closings. The Parties shall mutually agree on a closing date for each transfer segment, allowing sufficient time for the Parties to identify the customers and facilities to be transferred; to determine the compensation for transferred customers and facilities; and to prepare the appropriate closing statements, assignments, easements and other instruments to transfer and convey the transferring Party's interest in the electric distribution facilities to the receiving Party pursuant to Section 3.3 above. At the closing, the receiving Party shall pay the transferring Party the compensation due, and the transferring Party shall execute and deliver to the receiving Party the assignments, easements and other instruments referred to above.

## ARTICLE IV

### OPERATION AND MAINTENANCE

Section 4.1: Facilities to Remain. Other than as expressly provided for herein, no generating plant, transmission line, substation, distribution line, or related equipment shall be subject to removal or transfer to the other Party hereunder; provided, however, that each Party shall operate and maintain its lines and facilities in a manner that minimizes any interference with the operations of the other Party. To facilitate this objective, in the event either Party intends to construct, locate, or relocate future facilities in or directly adjacent to the Territorial Area of the other Party, such Party shall notify the other Party in writing at least thirty (30) days prior to commencement of such intended action.

Section 4.2: CFEC Facilities to be Served. Nothing herein shall prevent or in any way inhibit the right and authority of CFEC to serve any CFEC facility located in the DEF Territorial Area which is used exclusively in connection with CFEC's business as an electric utility; provided, however, that CFEC shall construct, operate, and maintain said lines and facilities in such manner as to minimize any interference with DEF's operation in the DEF Territorial Area, including notice to DEF pursuant to Section 4.1.

Section 4.3: DEF Facilities to be Served. Nothing herein shall prevent or in any way inhibit the right and authority of DEF to serve any DEF facility located in the CFEC Territorial Area which is used exclusively in connection with DEF's business as an electric utility; provided, however, that DEF shall construct, operate, and maintain said lines and facilities in such manner as to minimize any interference with CFEC's operation in the CFEC Territorial Area, including notice to CFEC pursuant to Section 4.1.



## ARTICLE V

### APPROVAL

Section 5.1: Commission Approval. The Parties and the provisions and performance of this Agreement are subject to the regulatory authority of the Commission, and appropriate approval by the Commission of the provisions of this Agreement shall be a condition precedent to the validity, enforceability, and applicability hereof. This Agreement shall have no effect whatsoever until Commission approval has been obtained. Any proposed modification to this Agreement, whether proposed jointly or by either Party, shall be submitted to the Commission for consideration and approval prior to becoming effective. In addition, either Party may petition the Commission to resolve any dispute concerning the provisions of this Agreement or the Parties performance hereunder.

Section 5.2: Liability in the Event of Disapproval. In the event the Commission's approval is not obtained as required by Section 5.1, neither Party will have any claim against the other Party arising under this Agreement.

Section 5.3: Supersedes Prior Agreements. Upon approval by the Commission, this Agreement shall be deemed to specifically supersede any and all prior agreements between the Parties regarding their respective retail service areas in Dixie, Gilchrist, Levy, Marion and Alachua counties.

## ARTICLE VI

### DURATION

Section 6.1: Term. This Agreement shall continue and remain in effect for a period of

twenty (20) years from the Effective Date. After expiration of the twenty (20) year term provided herein, this Agreement shall remain in effect thereafter in perpetuity unless either Party provides written notice of termination to the other Party and to the Commission at least twelve (12) months prior to the expiration of the twenty (20) year term as set forth in Section 8.3.

## ARTICLE VII

### CONSTRUCTION OF AGREEMENT

Section 7.1: Other Electric Utilities. Nothing in this Agreement shall restrict or affect in any manner the right of either Party to establish its retail service area with respect to any other electric utility. The Parties understand that CFEC or DEF may, from time to time and subject to Commission approval, enter into territorial agreements with other electric utilities that have adjacent or overlapping service areas and that, in such event, nothing herein shall be construed to prevent CFEC or DEF from designating any portion of its Territorial Area under this Agreement as the service area of such other electric utility.

Section 7.2: Bulk Power for Resale. Nothing herein shall be construed to prevent either Party from providing a bulk power supply for resale purposes, as defined in the Final Judgement dated August 19, 1971, in *United States of America v. Florida Power Corporation and Tampa Electric Company*, Case No. 68-297-Civ-T regardless of where the purchaser for resale may be located. Further, no other section or provision of this Agreement shall be construed as applying to a bulk power supply for resale purposes.

Section 7.3: Intent and Interpretation. It is hereby declared to be the purpose and intent of the Parties that this Agreement shall be interpreted and construed, among other things, to

further this State's policy of actively regulating and supervising the service territories of electric utilities; supervising the planning, development, and maintenance of a coordinated electric power grid throughout Florida; avoiding uneconomic duplication of generation, transmission, and distribution facilities; and encouraging the installation and maintenance of facilities necessary to fulfill the Parties respective obligations to serve.

## **ARTICLE VIII**


### **MISCELLANEOUS**

Section 8.1: Negotiations. Whatever terms or conditions may have been discussed during the negotiations leading up to the execution of this Agreement, the only terms and conditions agreed upon are those set forth herein, and no alteration, modification, enlargement, or supplement to this Agreement shall be binding upon either of the Parties unless agreed to in writing by both Parties and approved by the Commission.


Section 8.2: Successors and Assigns. Nothing in this Agreement, expressed or implied, is intended or shall be construed to confer upon or give to any person or corporation, other than the Parties, any right, remedy, or claim under or by reason of this Agreement or any provision or conditions hereof; and all of the provisions, representations, covenants and conditions herein contained shall inure to the sole benefit of and shall be binding only upon the Parties and their respective representatives, successors, and assigns.

Section 8.3: Notices. Notices and other written communications contemplated by this Agreement shall be deemed to have been given if sent by certified mail, postage prepaid, or by prepaid private courier, as follows:

Central Florida Electric Cooperative:

  
Denny George  
General Manager  
Central Florida Electric Cooperative  
11491 NW 50th Avenue  
Chiefland, FL 32626

Duke Energy Florida:


  
Melissa Seixas, State President  
Duke Energy Florida, LLC  
P.O. Box 14042  
St. Petersburg, Florida 33733

Either Party may change its designated representative or address to which such notices or communications shall be sent by giving written notice thereof to the other Party in the manner herein provided.


IN WITNESS HEREOF, the Parties have caused this Agreement to be executed in their respective corporate names and their corporate seals affixed by their duly authorized officers on the day and year first above written.

CENTRAL FLORIDA ELECTRIC COOPERATIVE, INC.

ATTEST:

  
Secretary

By


  
Denny George  
General Manager  
Central Florida Electric Cooperative

DUKE ENERGY FLORIDA, LLC

ATTEST:

  
Stephanie A. Cuello  
Senior Counsel

By

  
Melissa Seixas  
Duke Energy Florida State President

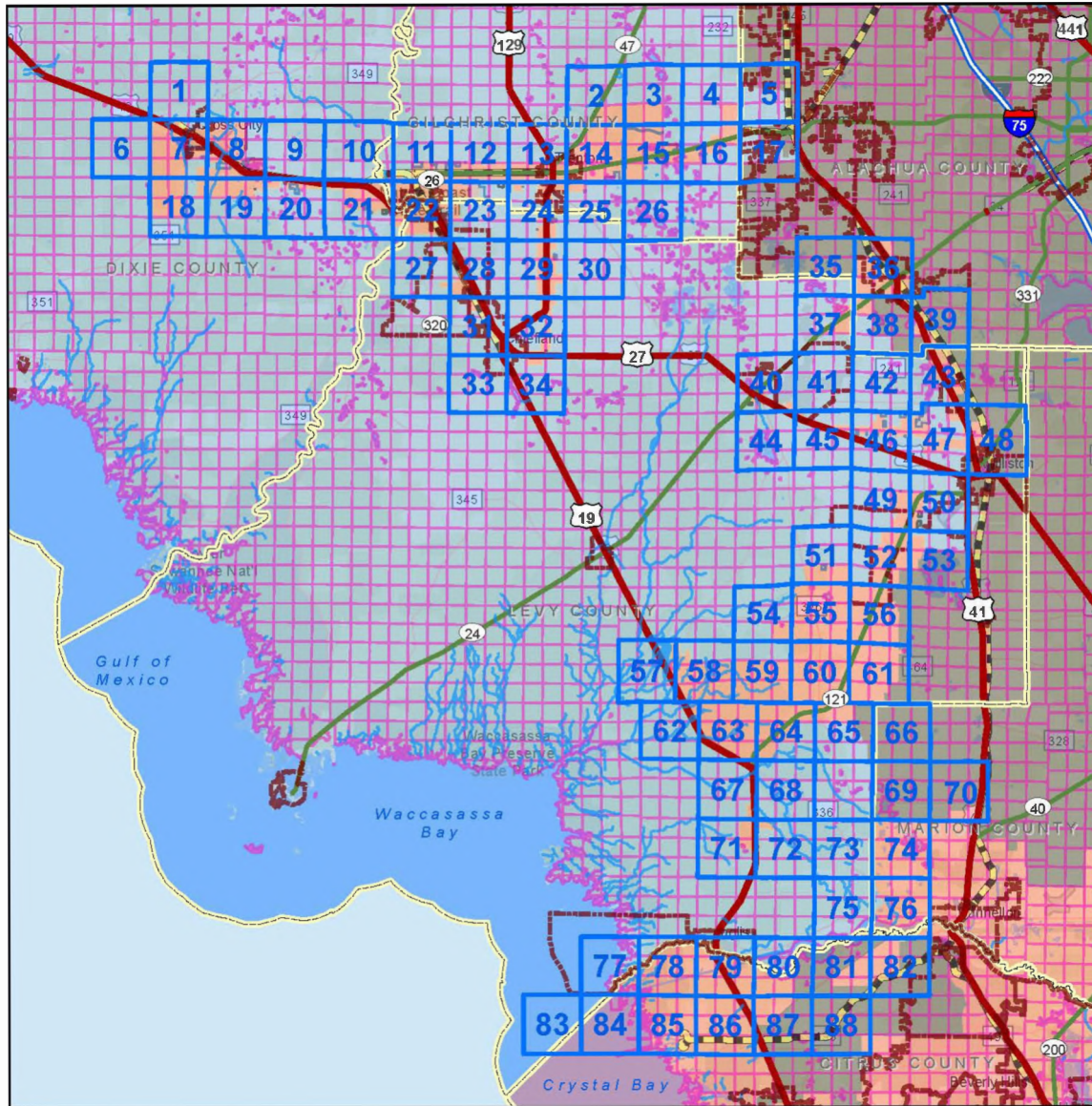
## **EXHIBIT A**

---

**MAPS DEPICTING THE  
TERRITORIAL BOUNDARY LINES AND  
SERVICE TERRITORIES OF  
CENTRAL FLORIDA ELECTRIC  
COOPERATIVE  
&  
DUKE ENERGY  
FLORIDA IN  
DIXIE, GILCHRIST, LEVY,  
MARION & ALACHUA  
COUNTIES**

---

# DUKE ENERGY - CENTRAL FLORIDA ELECTRIC CO-OP TERRITORIAL AGREEMENT PAGE INDEX



0 10 20  
Miles

## Service Territory

- Central Florida Electric Coop, Inc. (CFEC)
- Duke Energy Florida
- Not Part of Agreement



CFEC Grid



Section



City/Place Boundary



County



Limited Access



Highway



Major Road



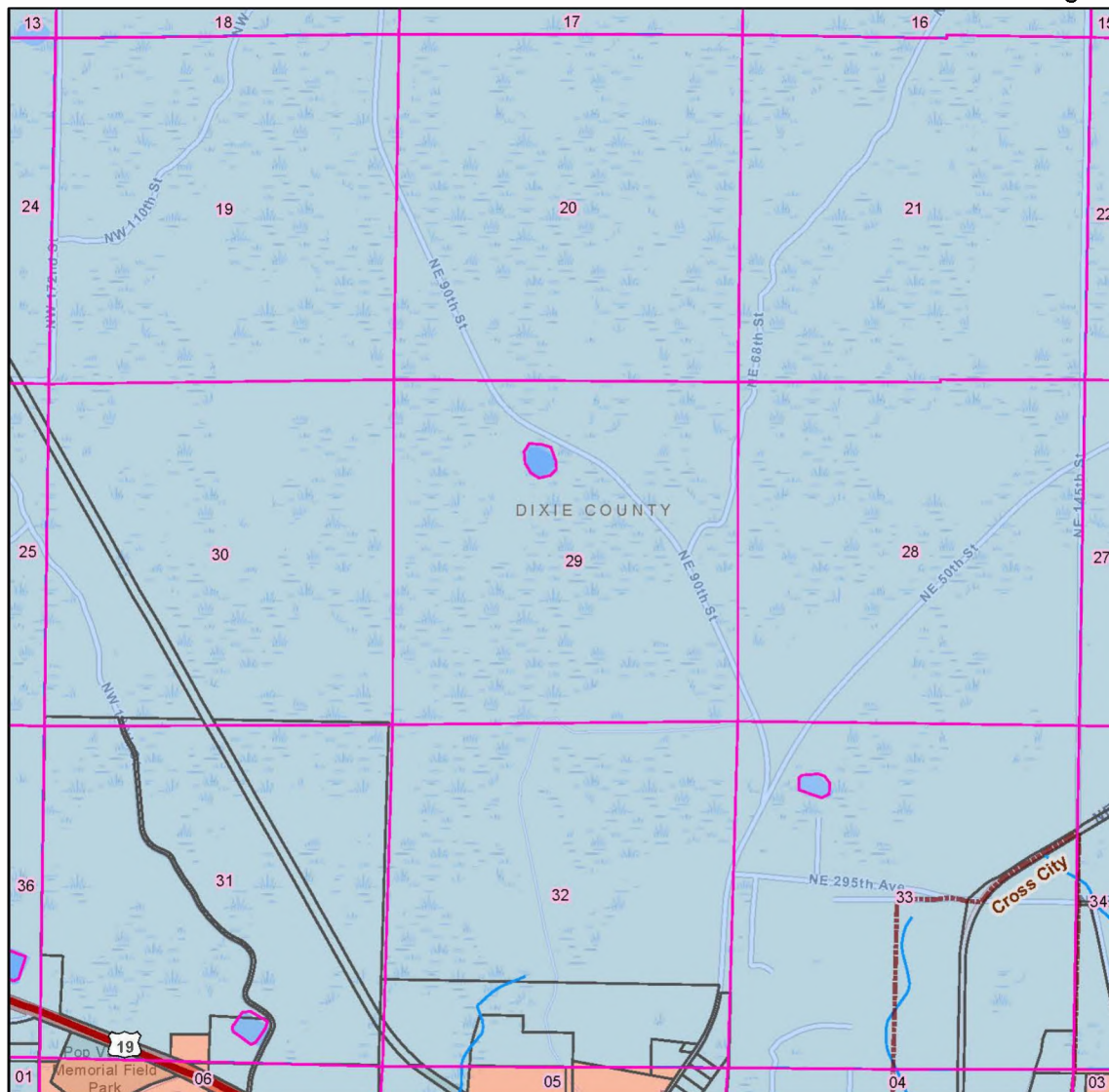
Major Railroad Line



Water



# DUKE ENERGY - CENTRAL FLORIDA ELECTRIC CO-OP TERRITORIAL AGREEMENT Dixie County, FL



See 10S11E, Northeast Quadrant -- page 7

**Quadrant:** Southwest  
**Township:** 9S  
**Range:** 12E  
**County:** Dixie County, FL

0 0.5 1  
Miles

## Service Territory

Central Florida Electric Coop, Inc (CFEC)

Duke Energy Florida (DEF)

Not Part of Agreement

Parcels

Mapbook Grid

Section

City/Place Boundary

County

Limited Access

Highway 7

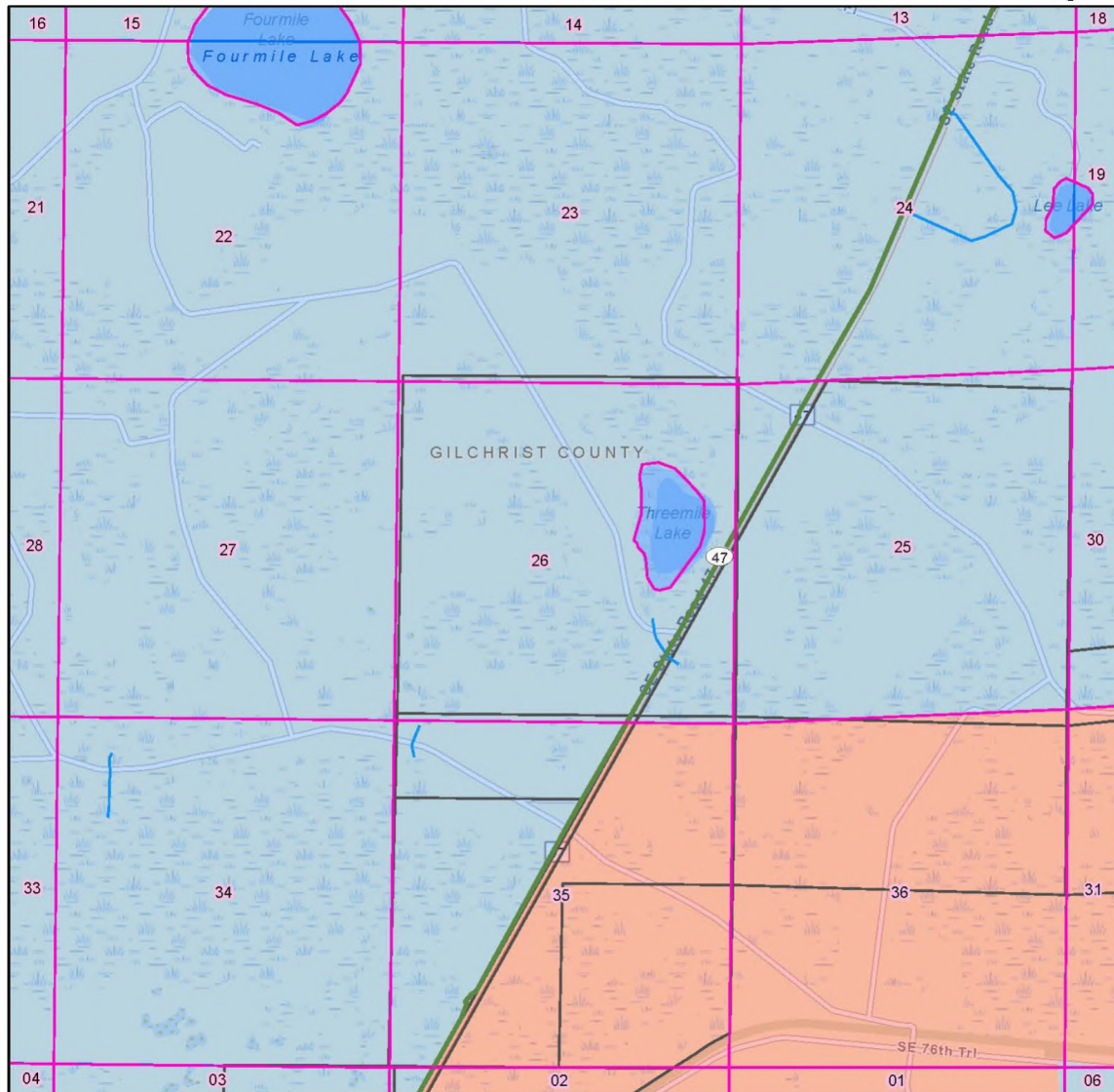
Major Road

Major Railroad Line

Water



**DUKE ENERGY - CENTRAL FLORIDA ELECTRIC CO-OP  
TERRITORIAL AGREEMENT  
Gilchrist County, FL**



See 9S16E, Southwest Quadrant -- page 3

See 10S15E, Northeast Quadrant -- page 14

**Quadrant: Southeast**

**Township: 9S**

**Range: 15E**

**County: Gilchrist County, FL**



**Service Territory**

Central Florida Electric Coop, Inc (CFEC)

Duke Energy Florida (DEF)

Not Part of Agreement

Parcels

Mapbook Grid

Section

City/Place Boundary

County

Limited Access

Highway

Major Road

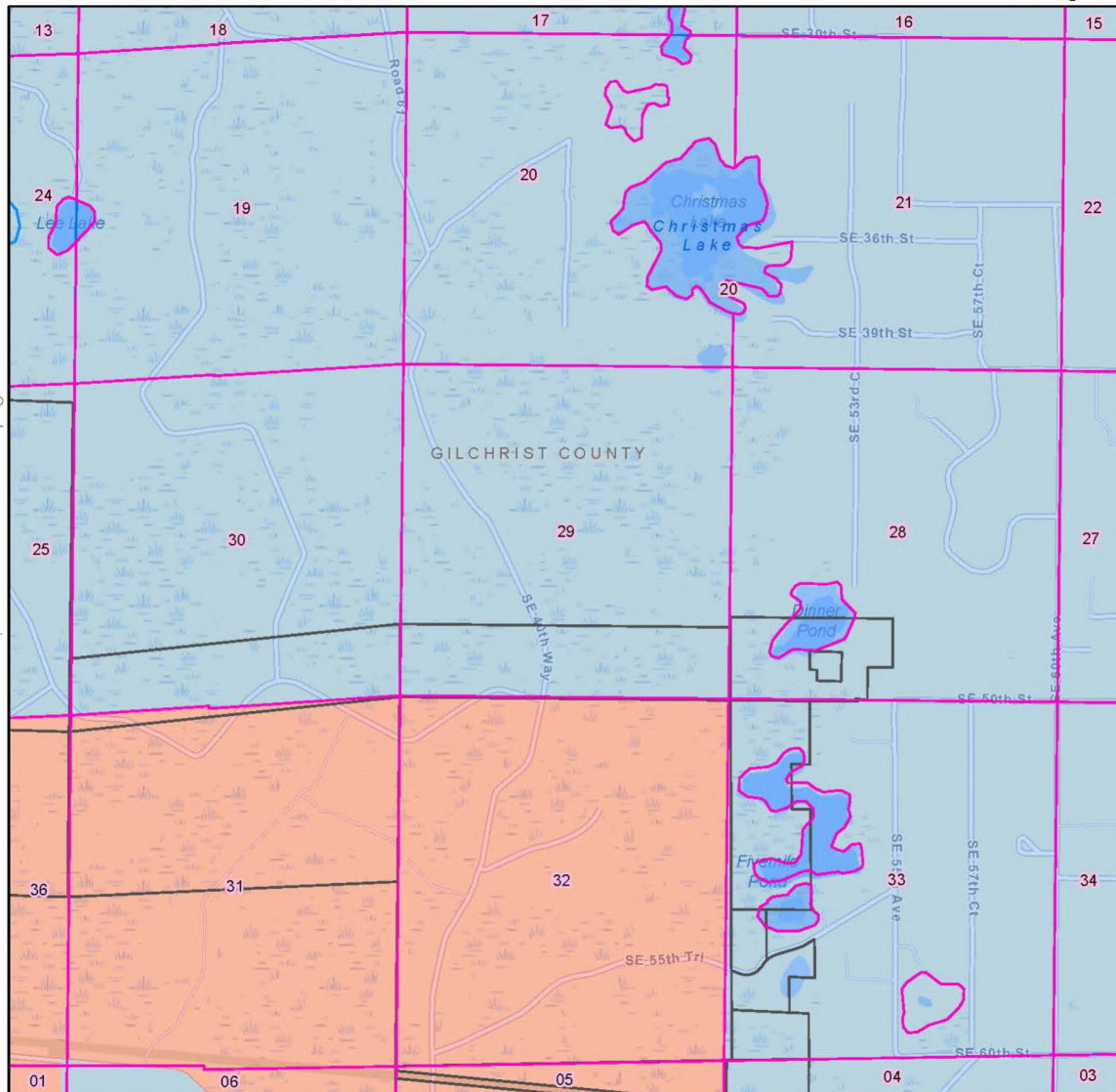
Major Railroad Line

Water





**DUKE ENERGY - CENTRAL FLORIDA ELECTRIC CO-OP  
TERRITORIAL AGREEMENT  
Gilchrist County, FL**



See 9S15E, SoutheastQuadrant -- page 2

See 9S16E, SoutheastQuadrant -- page 4

See 10S16E, NorthwestQuadrant -- page 15

**Quadrant: Southwest**

**Township: 9S**

**Range: 16E**

**County: Gilchrist County, FL**



**Service Territory**

Central Florida Electric Coop, Inc (CFEC)

Duke Energy Florida (DEF)

Not Part of Agreement

Parcels

Mapbook Grid

Section

City/Place Boundary

County

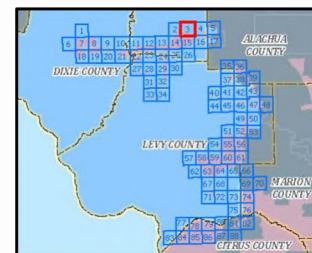
Limited Access

Highway

Major Road

Major Railroad Line

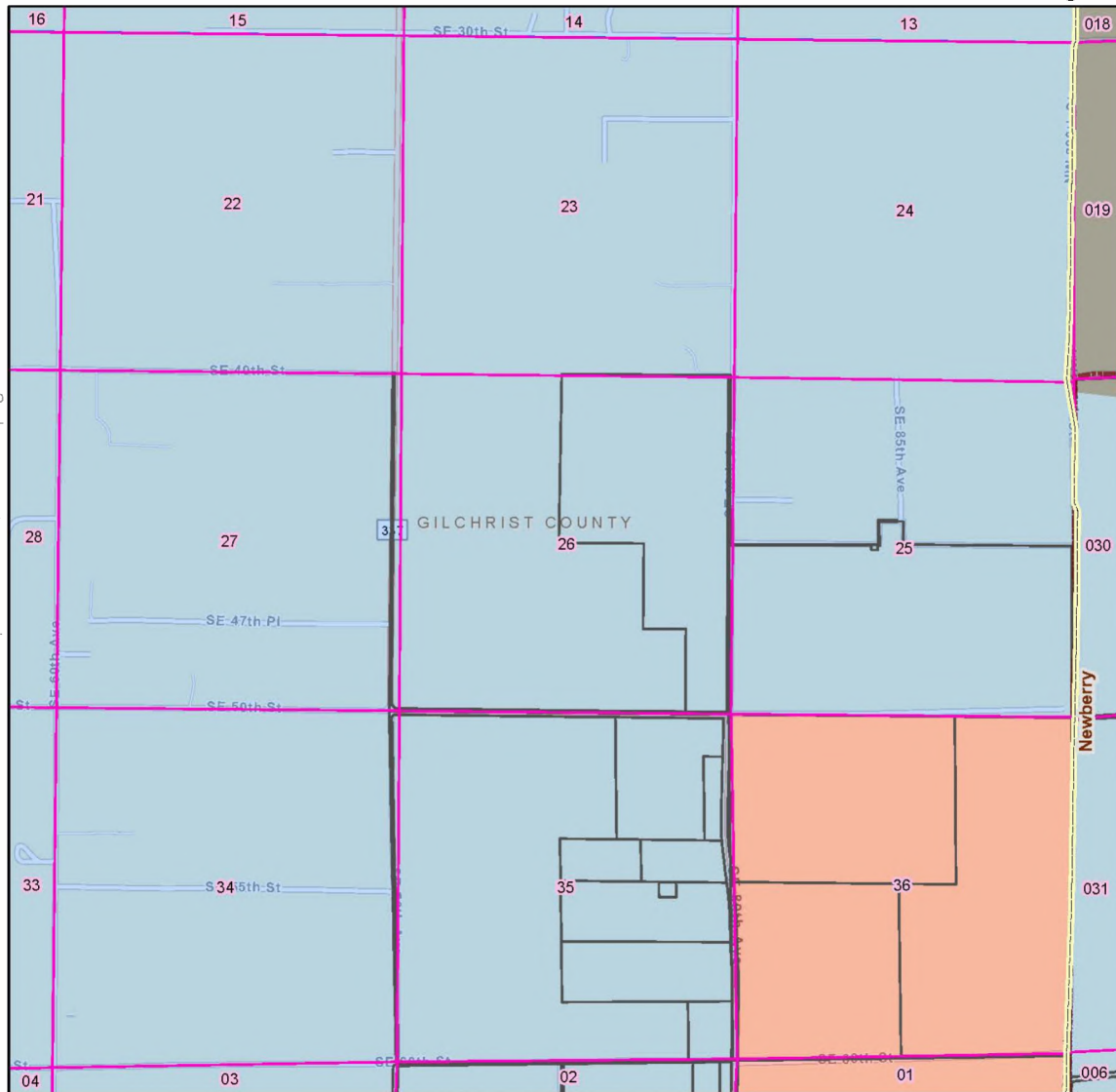
Water



# DUKE ENERGY - CENTRAL FLORIDA ELECTRIC CO-OP TERRITORIAL AGREEMENT Gilchrist County, FL



See 9S16E, SouthwestQuadrant -- page 3



See 9S17E, SouthwestQuadrant -- page 5

See 10S16E, NortheastQuadrant -- page 16

**Quadrant: Southeast****Township: 9S****Range: 16E****County: Gilchrist County, FL**

0 0.5 1 Miles

**Service Territory**

Central Florida Electric Coop, Inc (CFEC)

Duke Energy Florida (DEF)

Not Part of Agreement

Parcels

Mapbook Grid

Section

City/Place Boundary

County

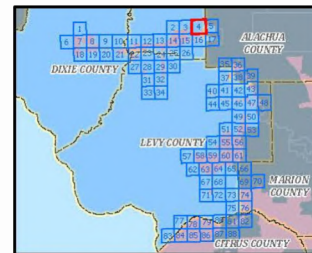
Limited Access

Highway

Major Road

Major Railroad Line

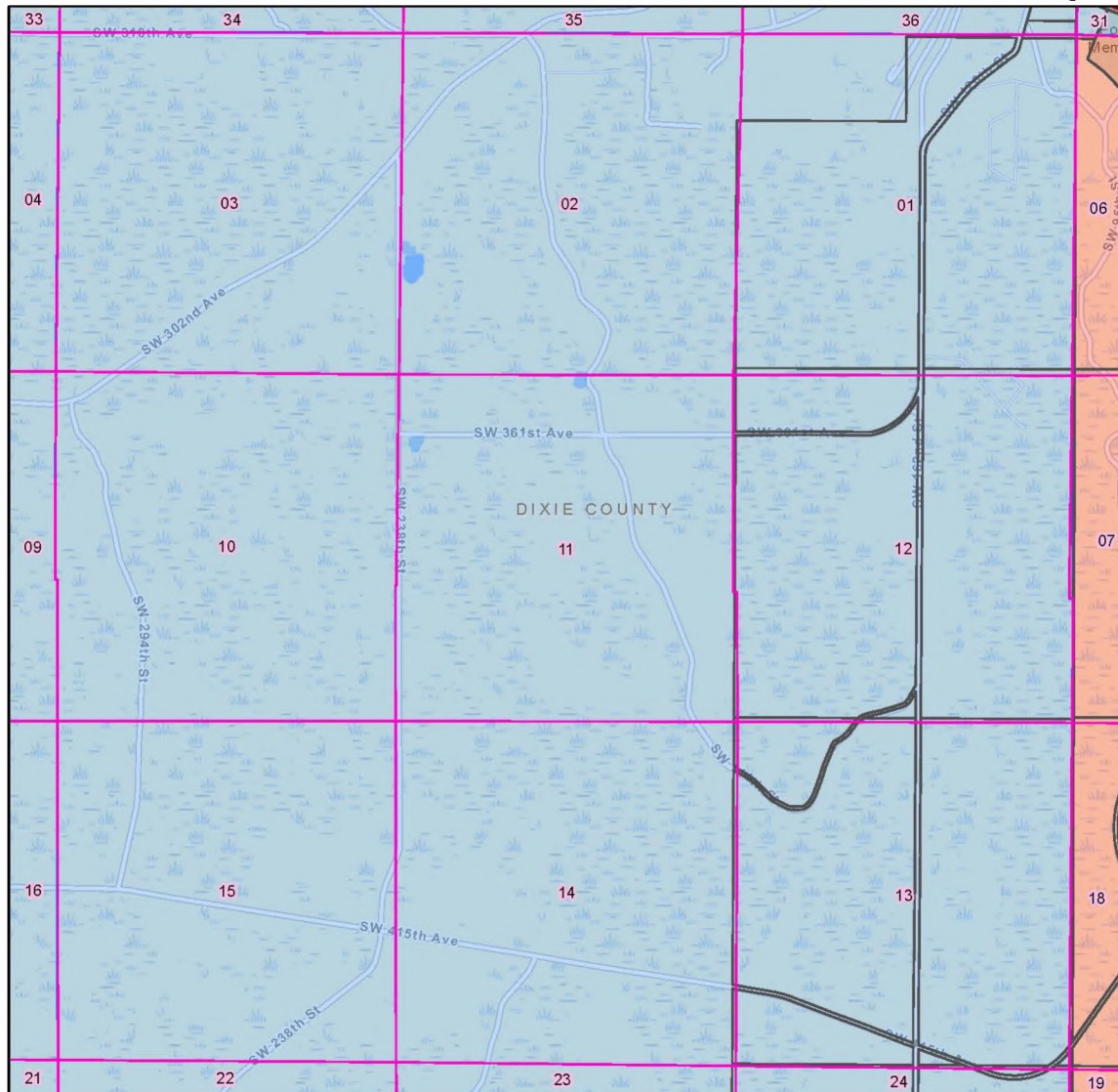
Water







# DUKE ENERGY - CENTRAL FLORIDA ELECTRIC CO-OP TERRITORIAL AGREEMENT Dixie County, FL



**Quadrant:** Northeast  
**Township:** 10S  
**Range:** 11E  
**County:** Dixie County, FL

0 0.5 1  
Miles

## Service Territory

Central Florida Electric Coop, Inc (CFEC)

Duke Energy Florida (DEF)

Not Part of Agreement

Parcels

Mapbook Grid

Section

City/Place Boundary

County

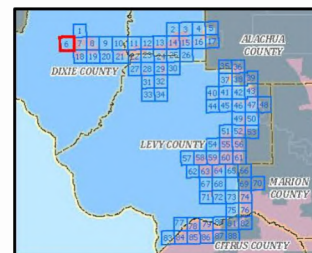
Limited Access

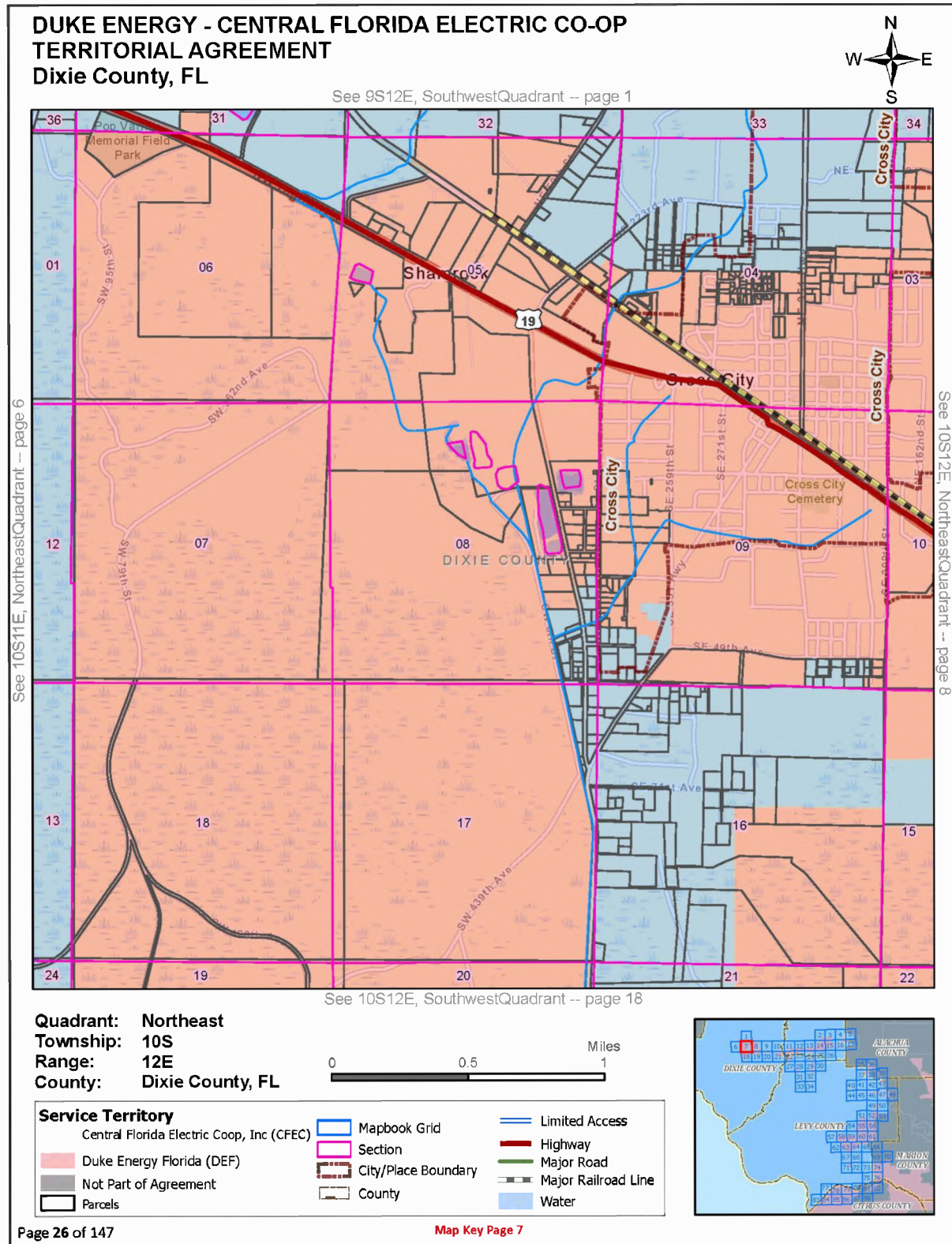
Highway

Major Road

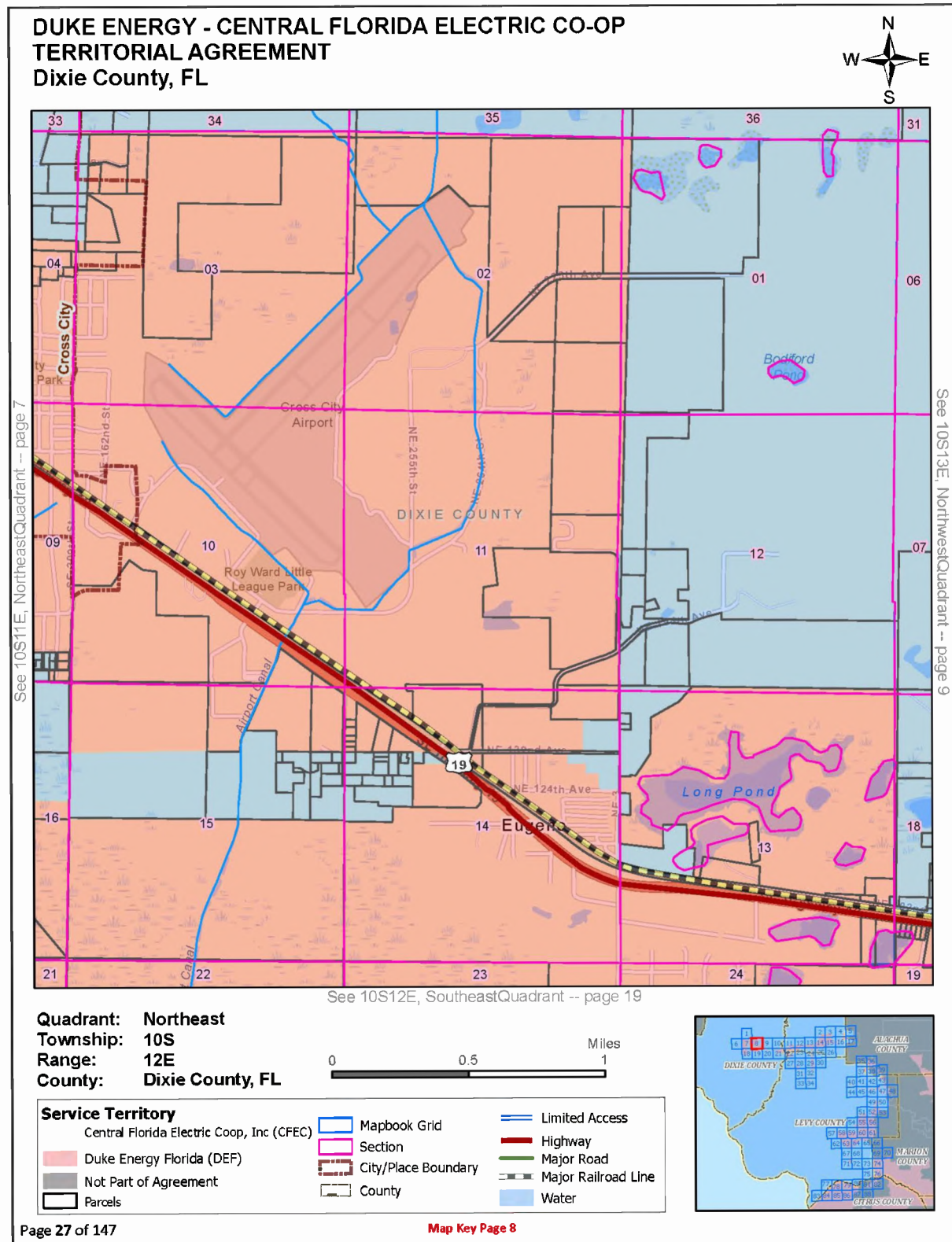
Major Railroad Line

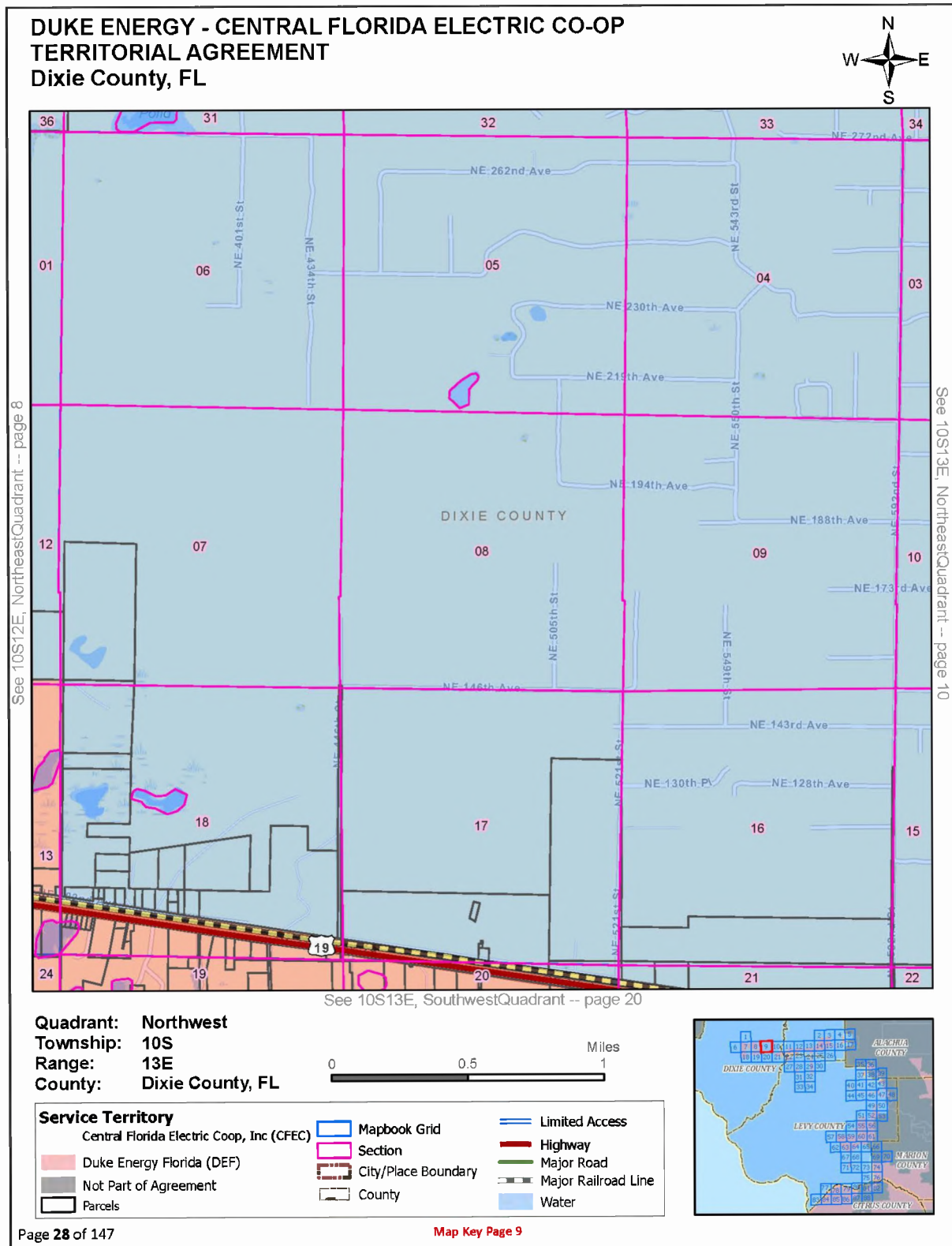
Water



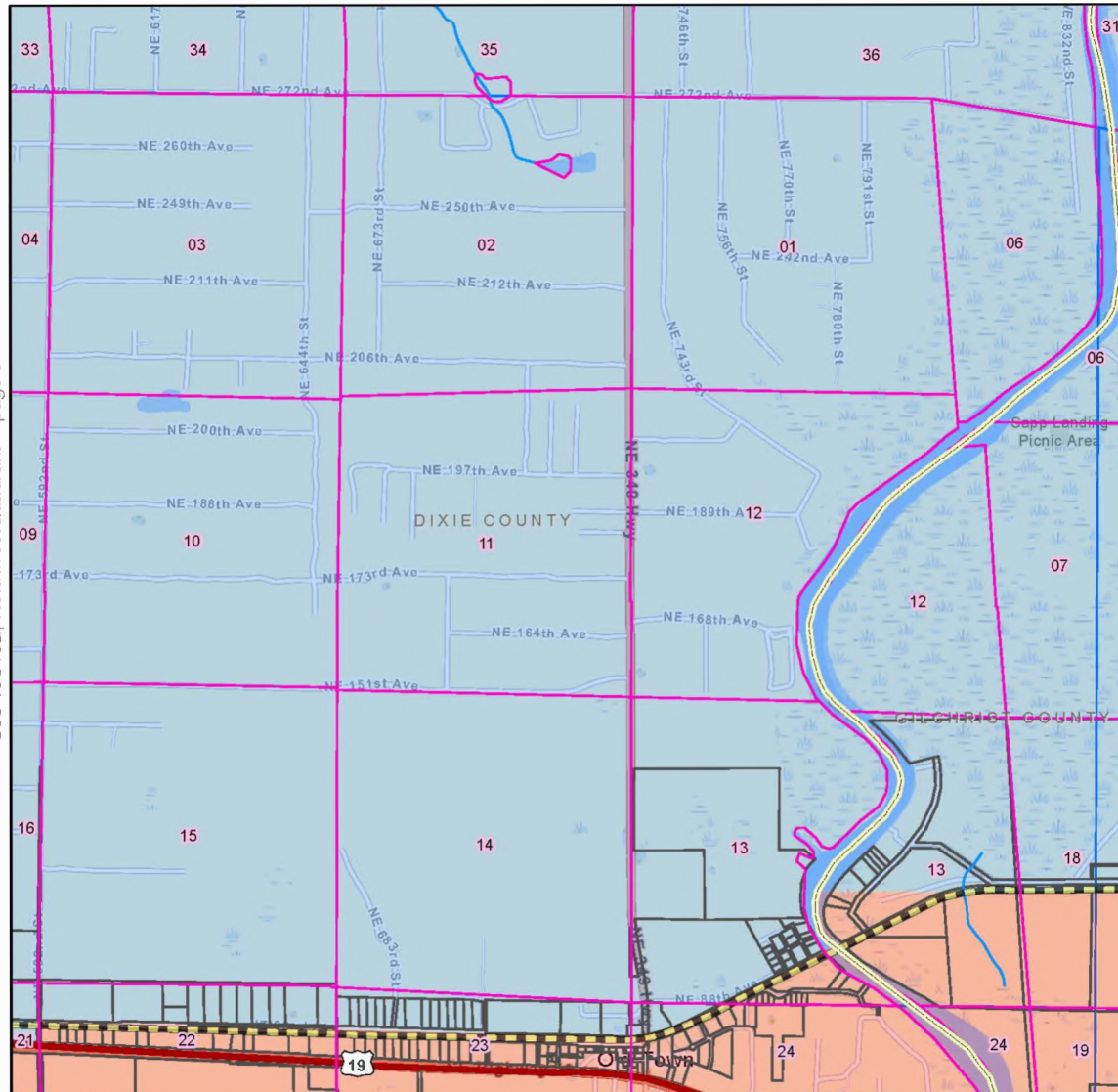








# DUKE ENERGY - CENTRAL FLORIDA ELECTRIC CO-OP TERRITORIAL AGREEMENT Dixie County, FL



See 10S13E, NorthwestQuadrant -- page 9

See 10S14E, NorthwestQuadrant -- page 11

See 10S13E, NortheastQuadrant -- page 21

**Quadrant:** Northeast  
**Township:** 10S  
**Range:** 13E  
**County:** Dixie County, FL

0 0.5 1  
Miles

## Service Territory

Central Florida Electric Coop, Inc (CFEC)

Duke Energy Florida (DEF)

Not Part of Agreement

Parcels

Mapbook Grid

Section

City/Place Boundary

County

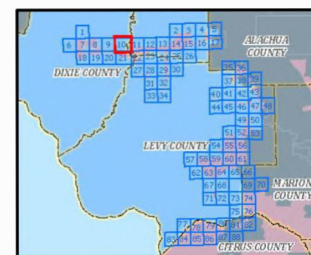
Limited Access

Highway

Major Road

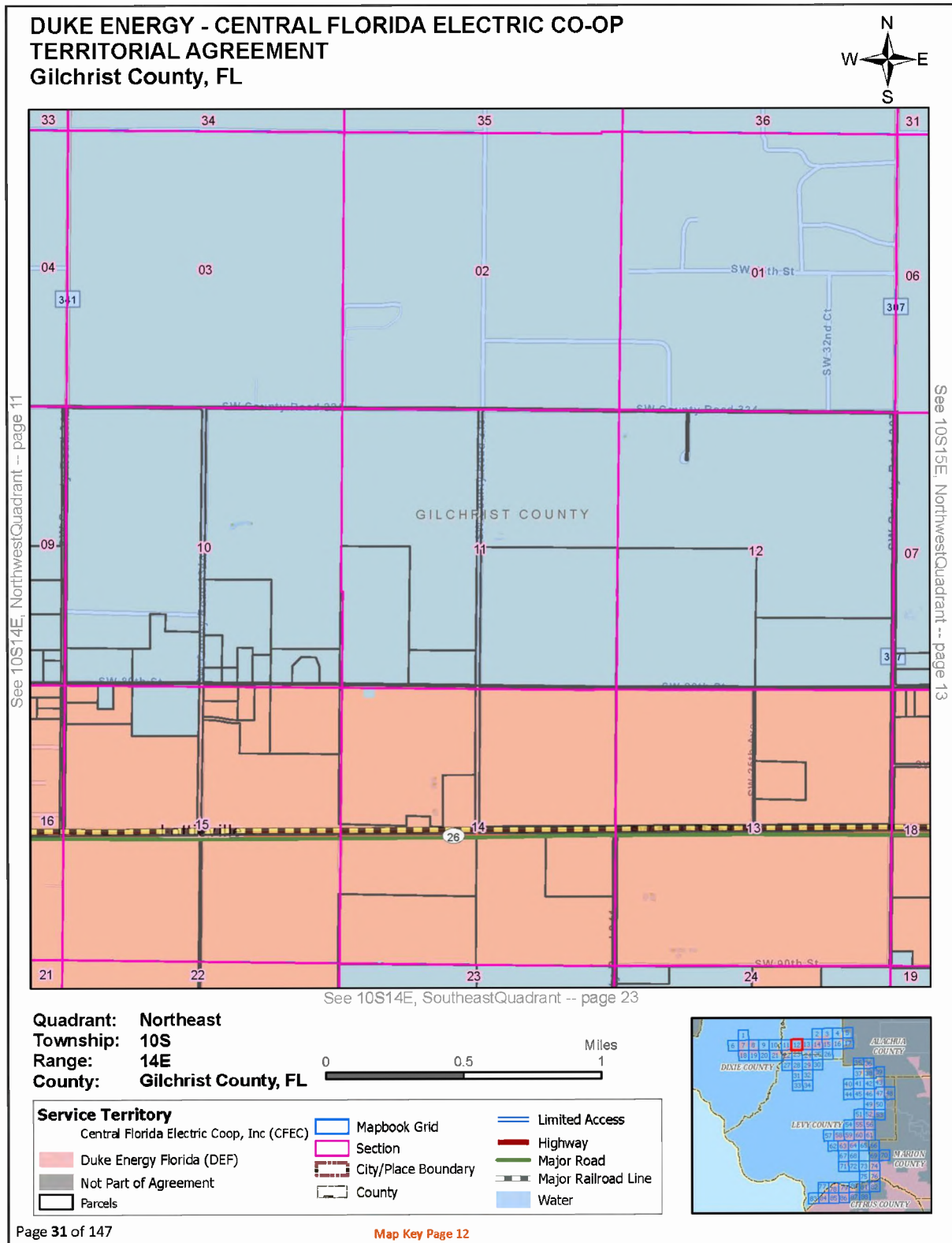
Major Railroad Line

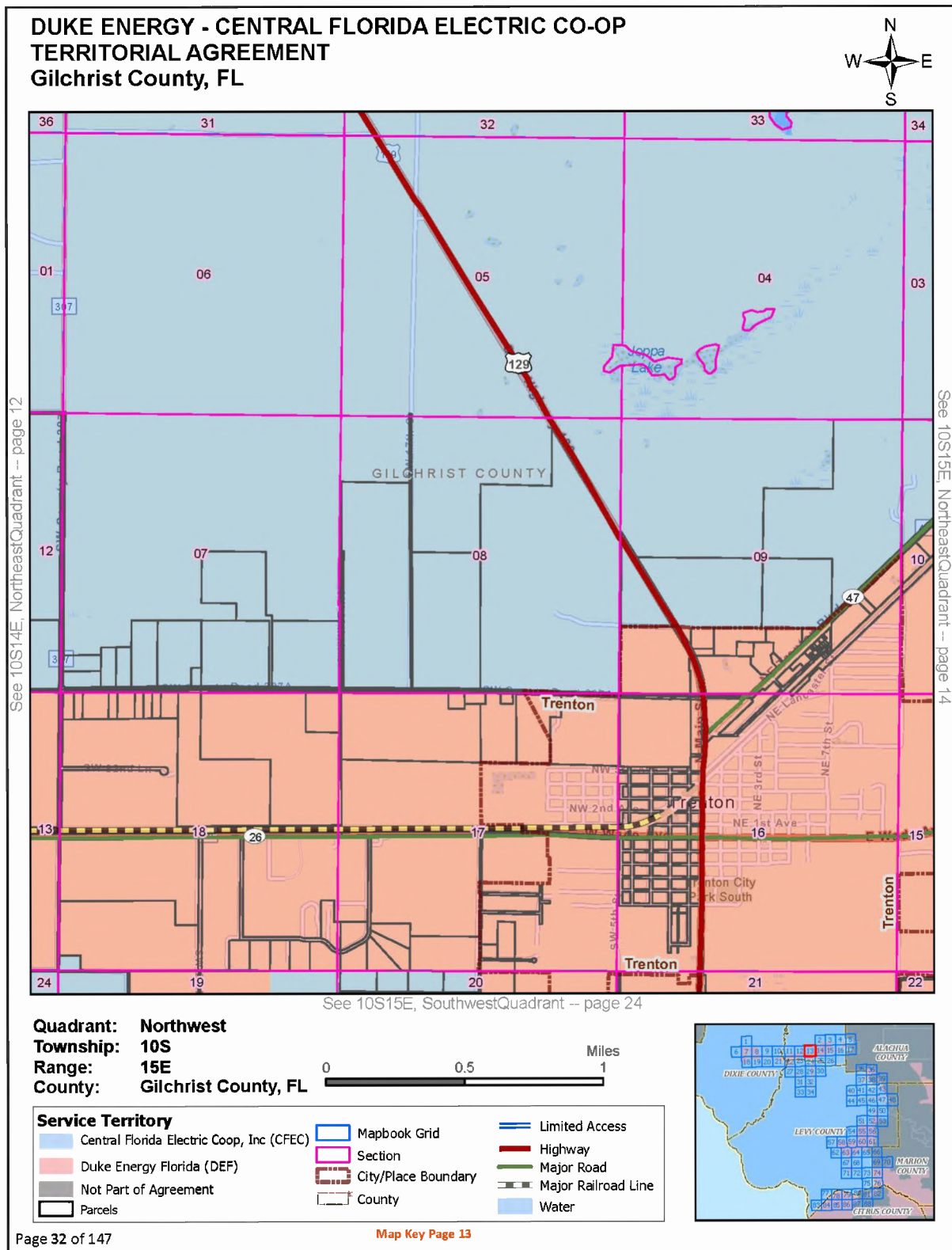
Water



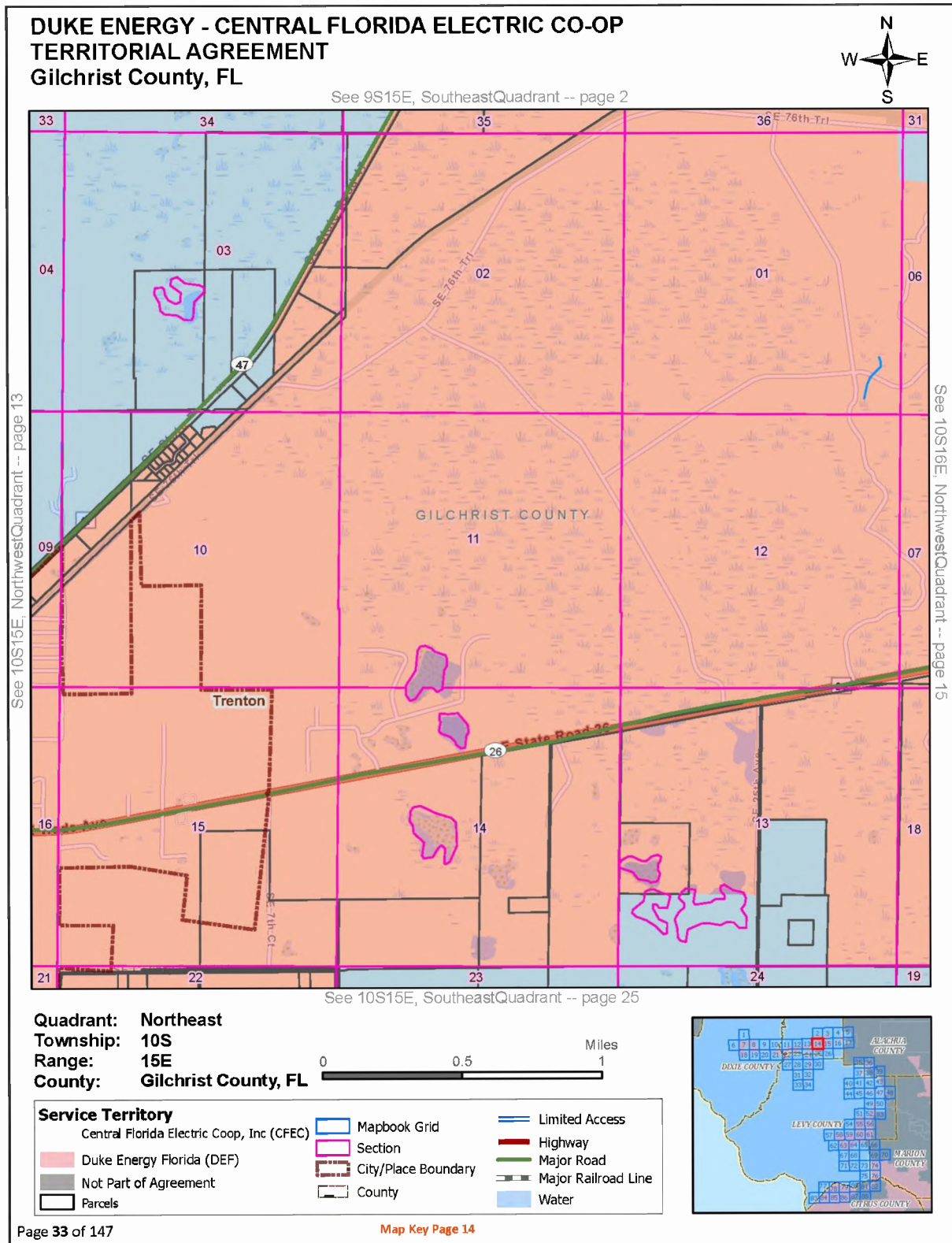


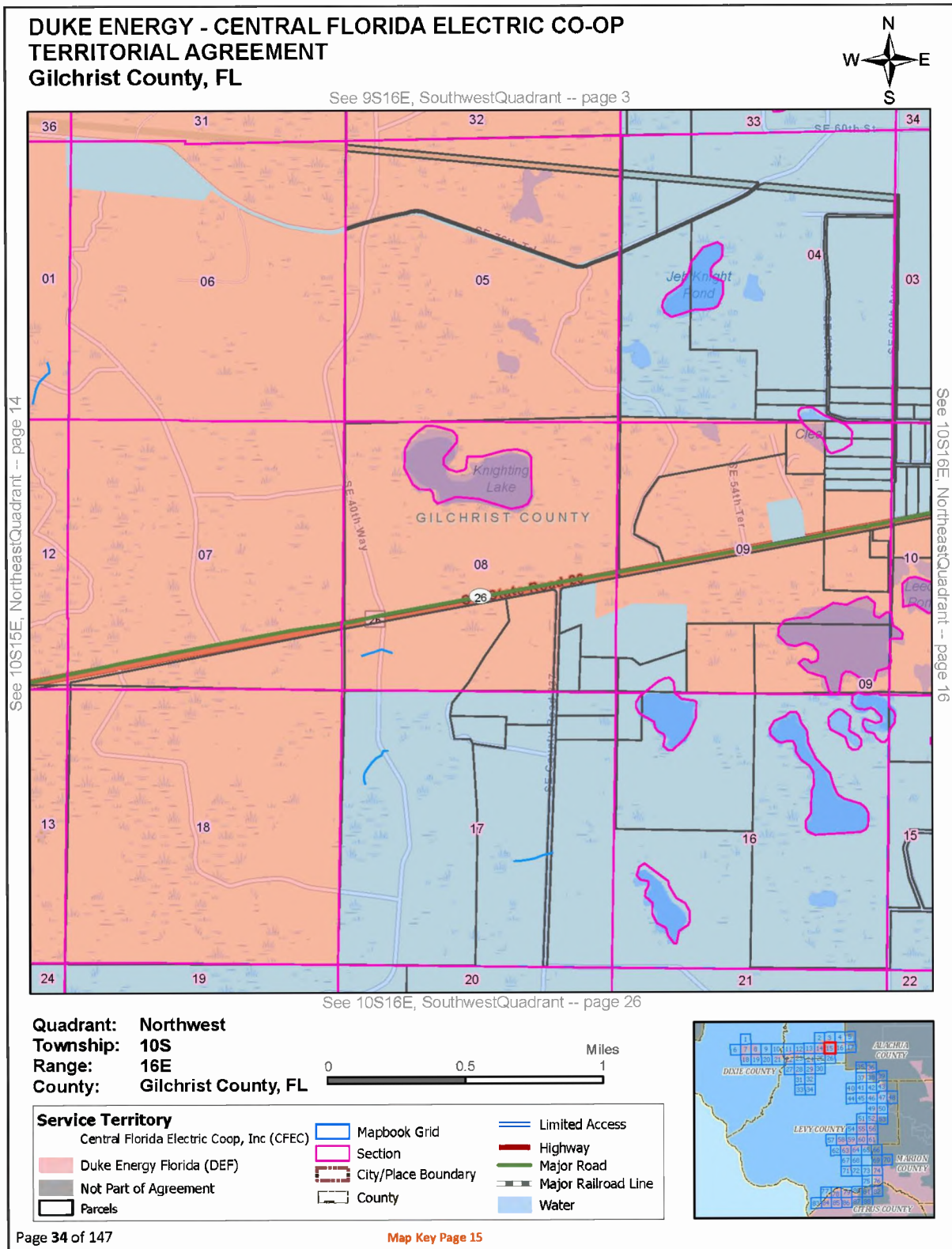








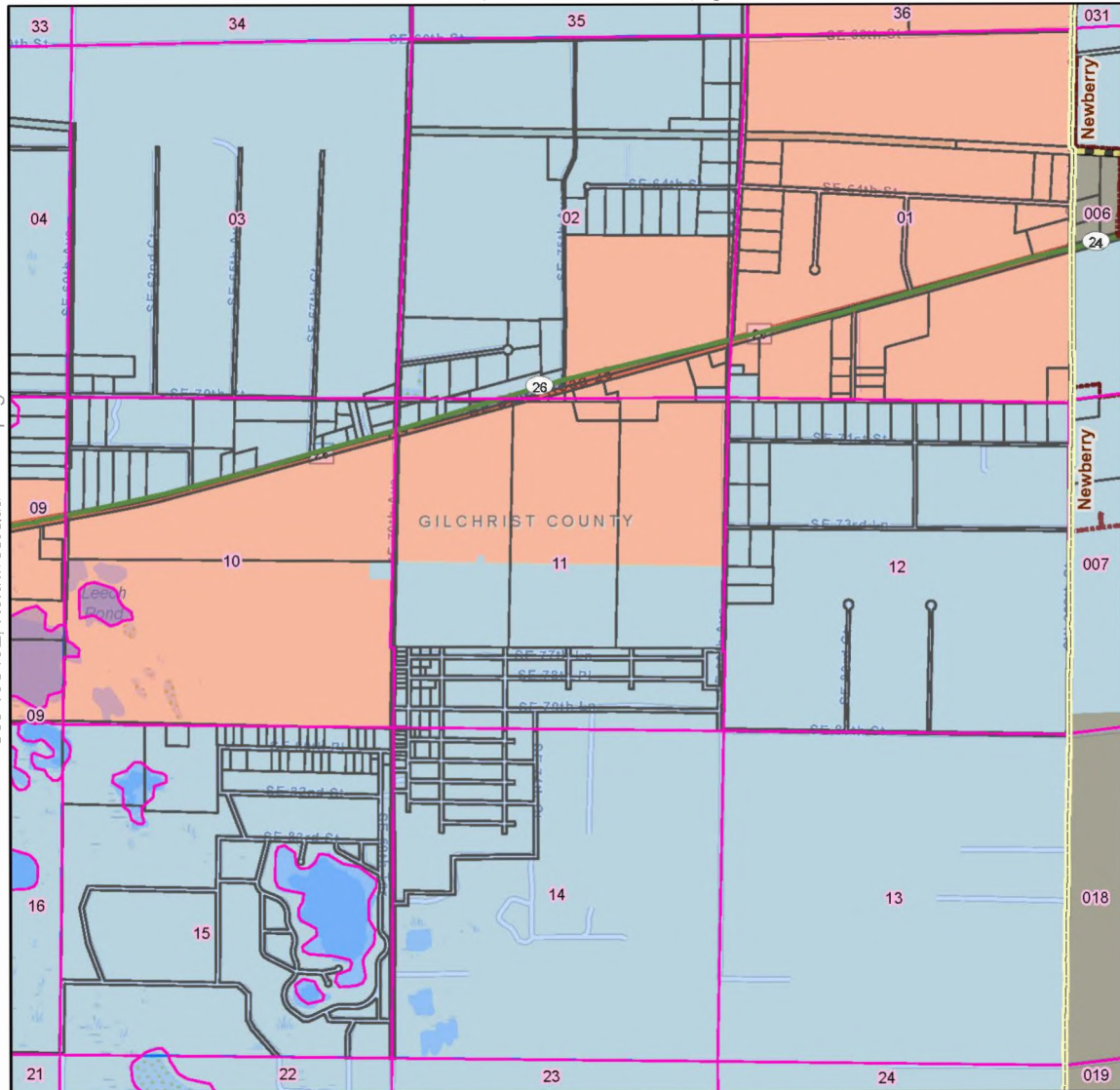






# DUKE ENERGY - CENTRAL FLORIDA ELECTRIC CO-OP TERRITORIAL AGREEMENT Gilchrist County, FL

See 9S16E, Southeast Quadrant -- page 4



See 10S16E, Northwest Quadrant -- page 15

See 10S17E, Northwest Quadrant -- page 17

**Quadrant:** Northeast  
**Township:** 10S  
**Range:** 16E  
**County:** Gilchrist County, FL

0 0.5 1  
Miles

## Service Territory

Central Florida Electric Co-Op, Inc. (CFEC)

Duke Energy Florida (DEF)

Not Part of Agreement

Parcels

Mapbook Grid

Section

City/Place Boundary

County

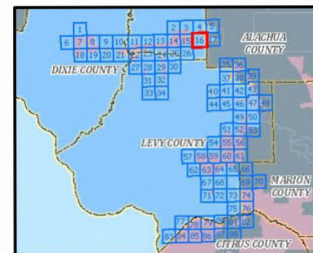
Limited Access

Highway

Major Road

Major Railroad Line

Water

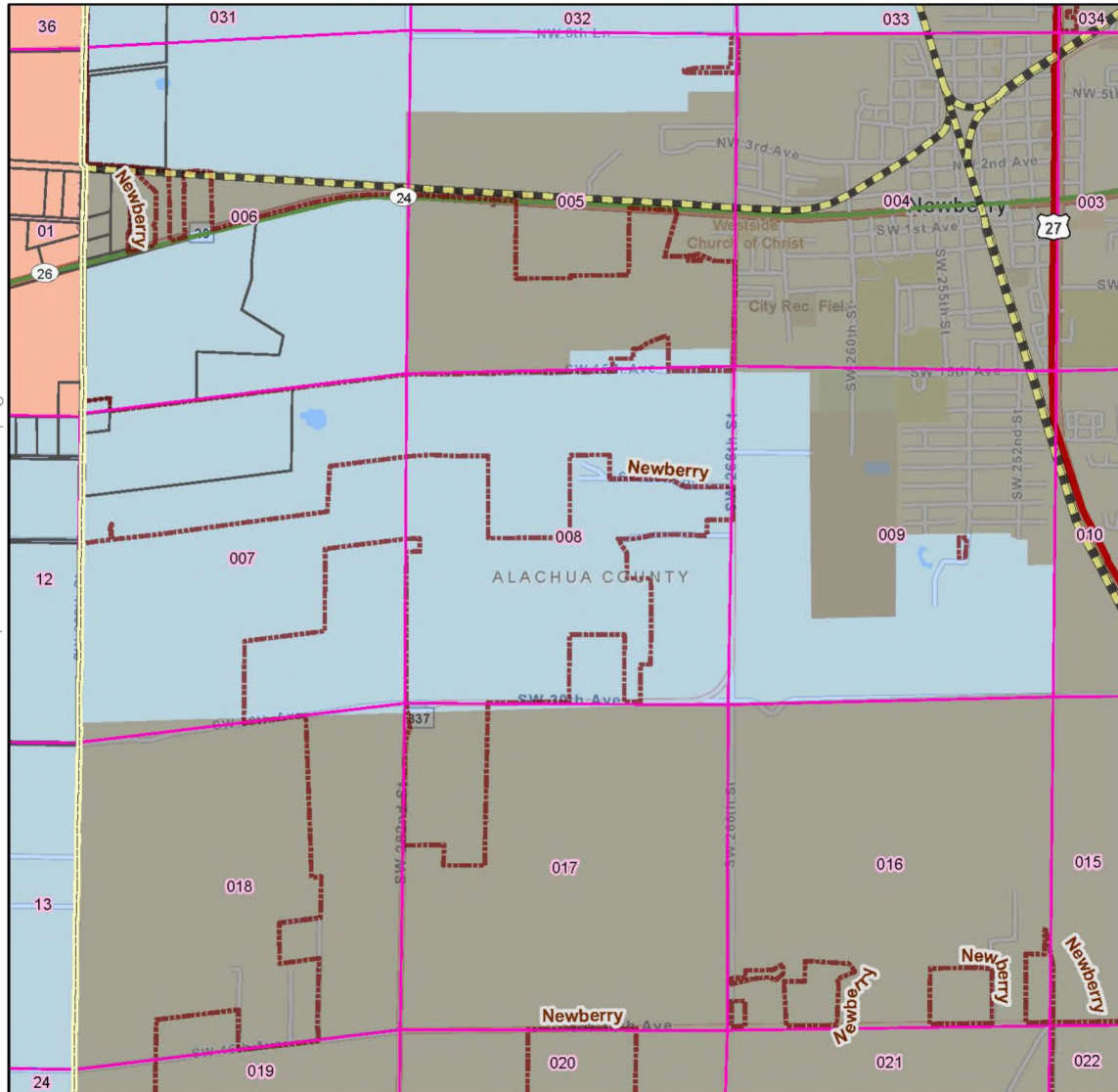


# DUKE ENERGY - CENTRAL FLORIDA ELECTRIC CO-OP TERRITORIAL AGREEMENT Alachua County, FL

See 9S17E, Southwest Quadrant -- page 5



See 10S16E, Northeast Quadrant -- page 16



**Quadrant:** Northwest  
**Township:** 10S  
**Range:** 17E  
**County:** Alachua County, FL

0 0.5 1  
Miles

## Service Territory

Central Florida Electric Co-Op, Inc (CFEC)

Duke Energy Florida (DEF)

Not Part of Agreement

Parcels

Mapbook Grid

Section

City/Place Boundary

County

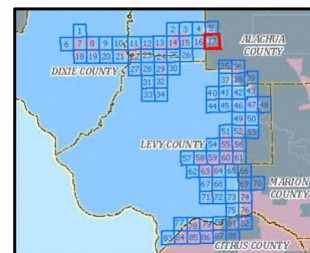
Limited Access

Highway

Major Road

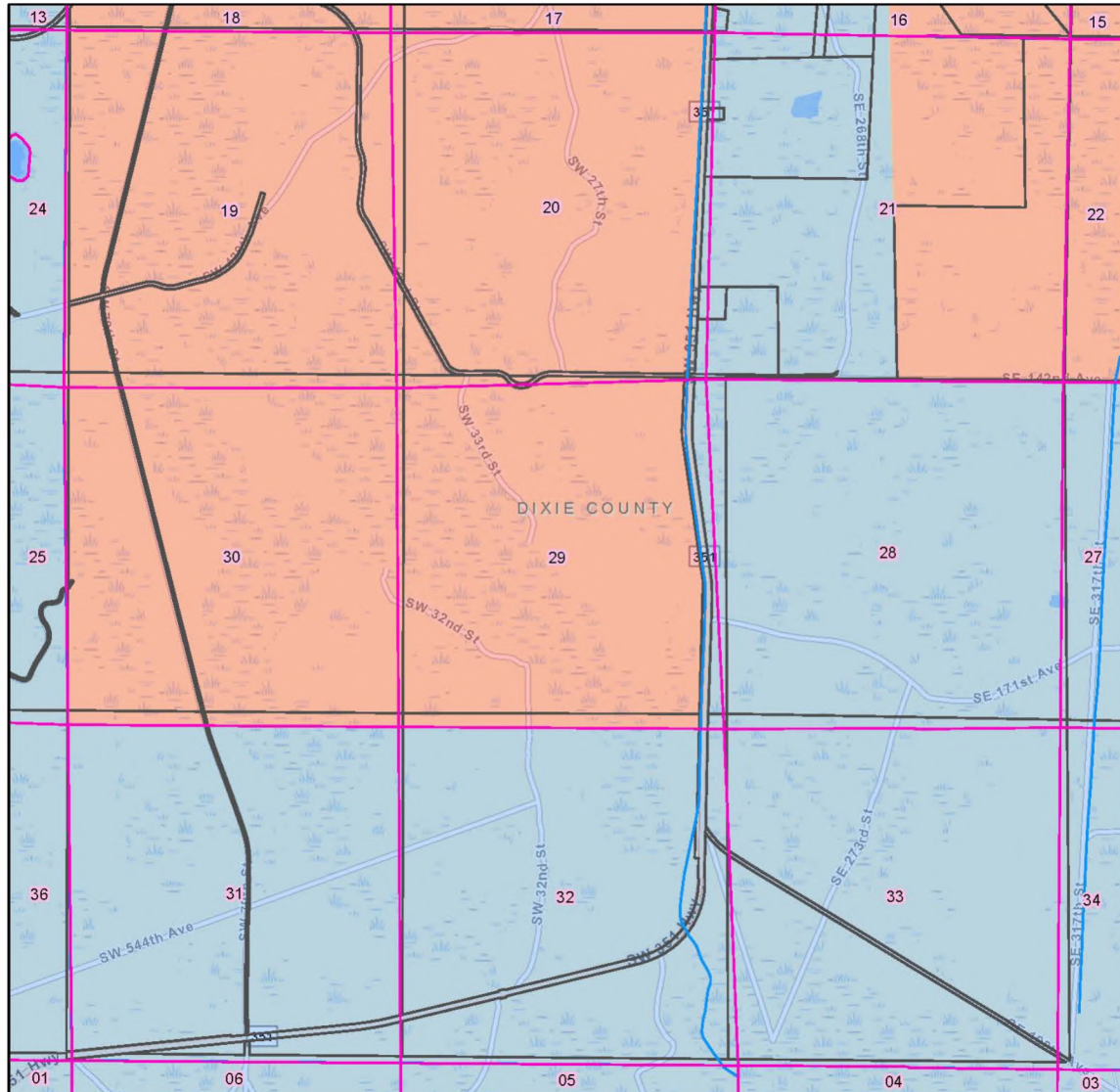
Major Railroad Line

Water



# DUKE ENERGY - CENTRAL FLORIDA ELECTRIC CO-OP TERRITORIAL AGREEMENT Dixie County, FL

See 10S11E, Northeast Quadrant -- page 7



See 10S12E, Southeast Quadrant -- page 19

**Quadrant:** Southwest  
**Township:** 10S  
**Range:** 12E  
**County:** Dixie County, FL

0 0.5 1  
Miles

## Service Territory

Central Florida Electric Coop, Inc (CFEC)

Duke Energy Florida (DEF)

Not Part of Agreement

Parcels

Mapbook Grid

Section

City/Place Boundary

County

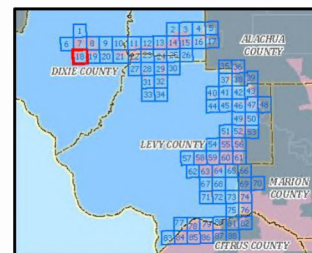
Limited Access

Highway

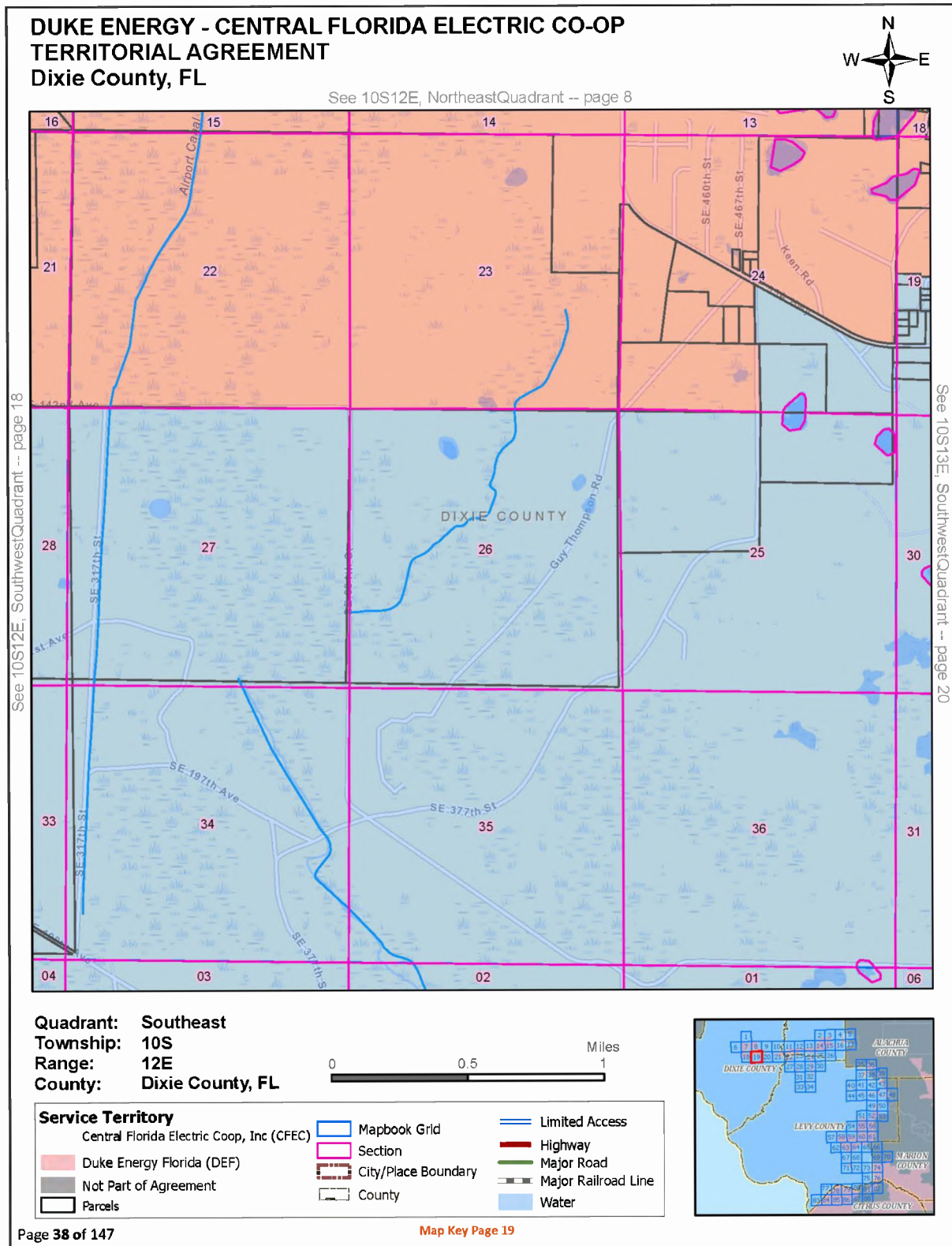
Major Road

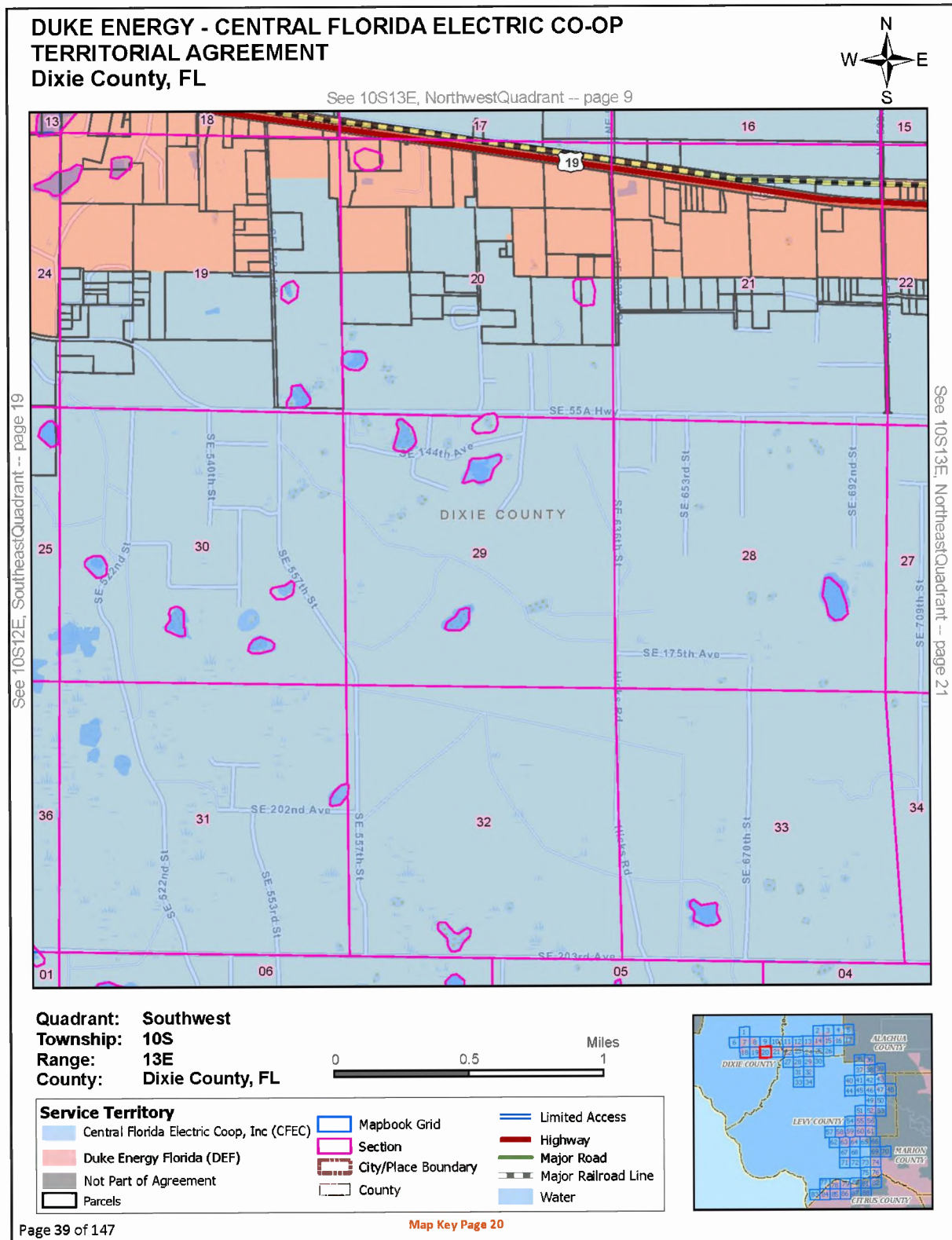
Major Railroad Line

Water









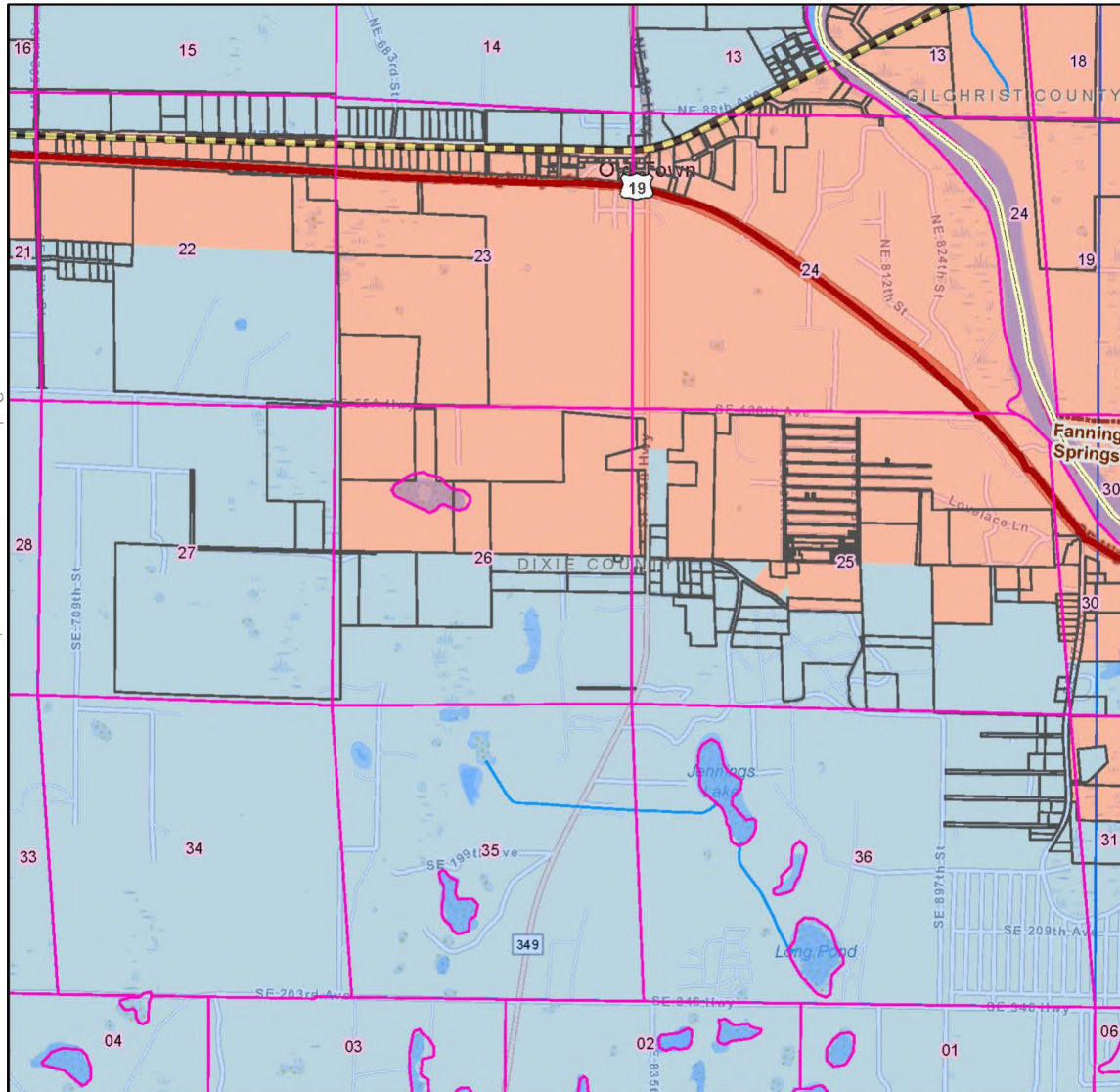


# DUKE ENERGY - CENTRAL FLORIDA ELECTRIC CO-OP TERRITORIAL AGREEMENT Dixie County, FL

See 10S13E, NortheastQuadrant -- page 10



See 10S13E, SouthwestQuadrant -- page 20



See 10S14E, SouthwestQuadrant -- page 22

**Quadrant:** Northeast  
**Township:** 10S  
**Range:** 13E  
**County:** Dixie County, FL

0 0.5 1  
 Miles

## Service Territory

Central Florida Electric Coop, Inc (CFEC)

Duke Energy Florida (DEF)

Not Part of Agreement

Parcels

Mapbook Grid

Section

City/Place Boundary

County

Limited Access

Highway


Major Road

Major Railroad Line

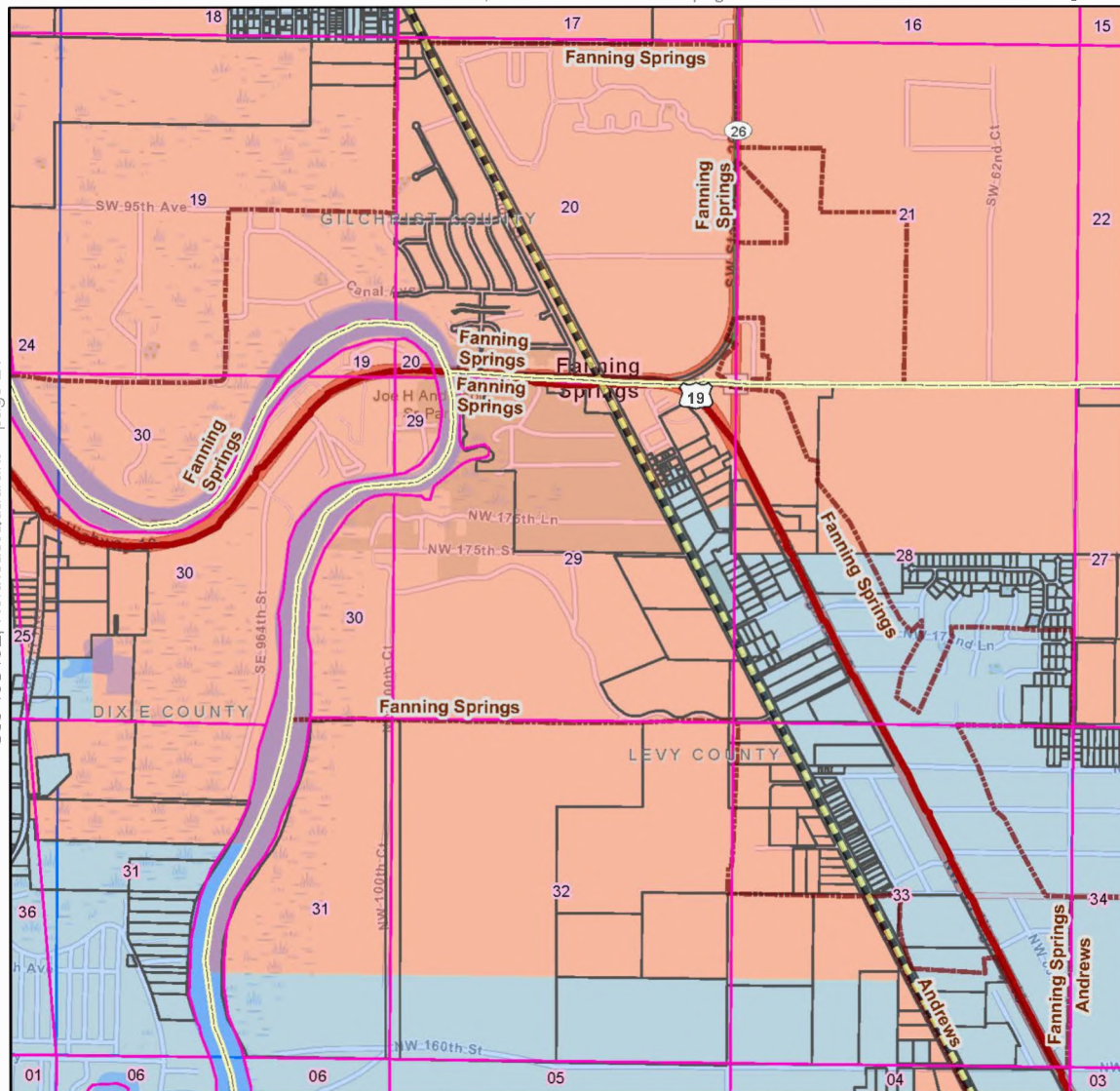
Water



# DUKE ENERGY - CENTRAL FLORIDA ELECTRIC CO-OP TERRITORIAL AGREEMENT Levy County, FL



See 10S14E, NorthwestQuadrant -- page 11



See 10S13E, NortheastQuadrant -- page 21

See 10S14E, SoutheastQuadrant -- page 23

See 11S14E, NorthwestQuadrant -- page 27

**Quadrant:** Southwest  
**Township:** 10S  
**Range:** 14E  
**County:** Levy County, FL

0 0.5 1  
 Miles

## Service Territory

Central Florida Electric Coop, Inc (CFEC)

Duke Energy Florida (DEF)

Not Part of Agreement

Parcels

Mapbook Grid

Section

City/Place Boundary

County

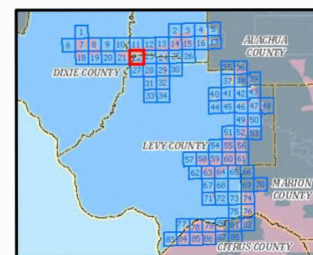
Limited Access

Highway

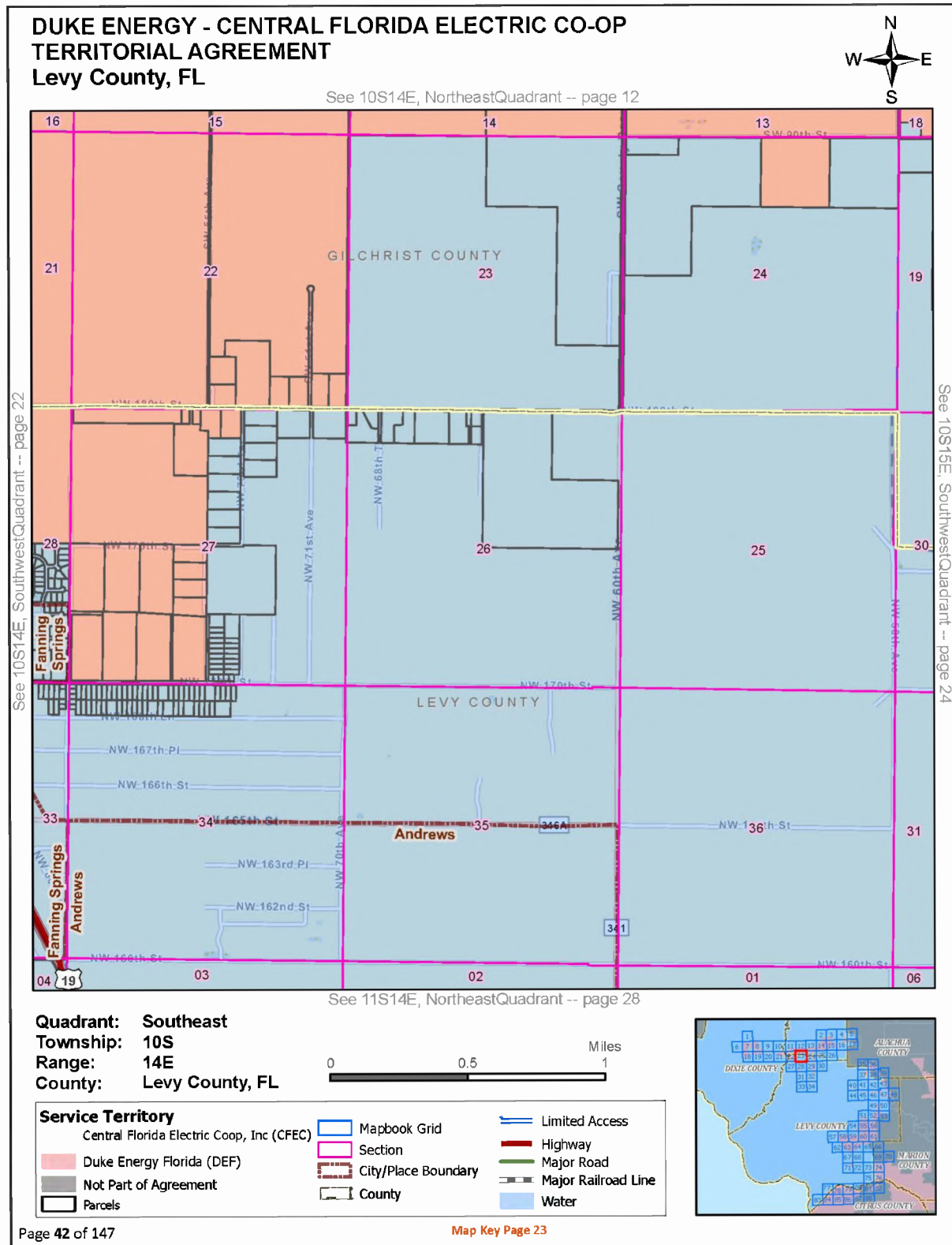
Major Road

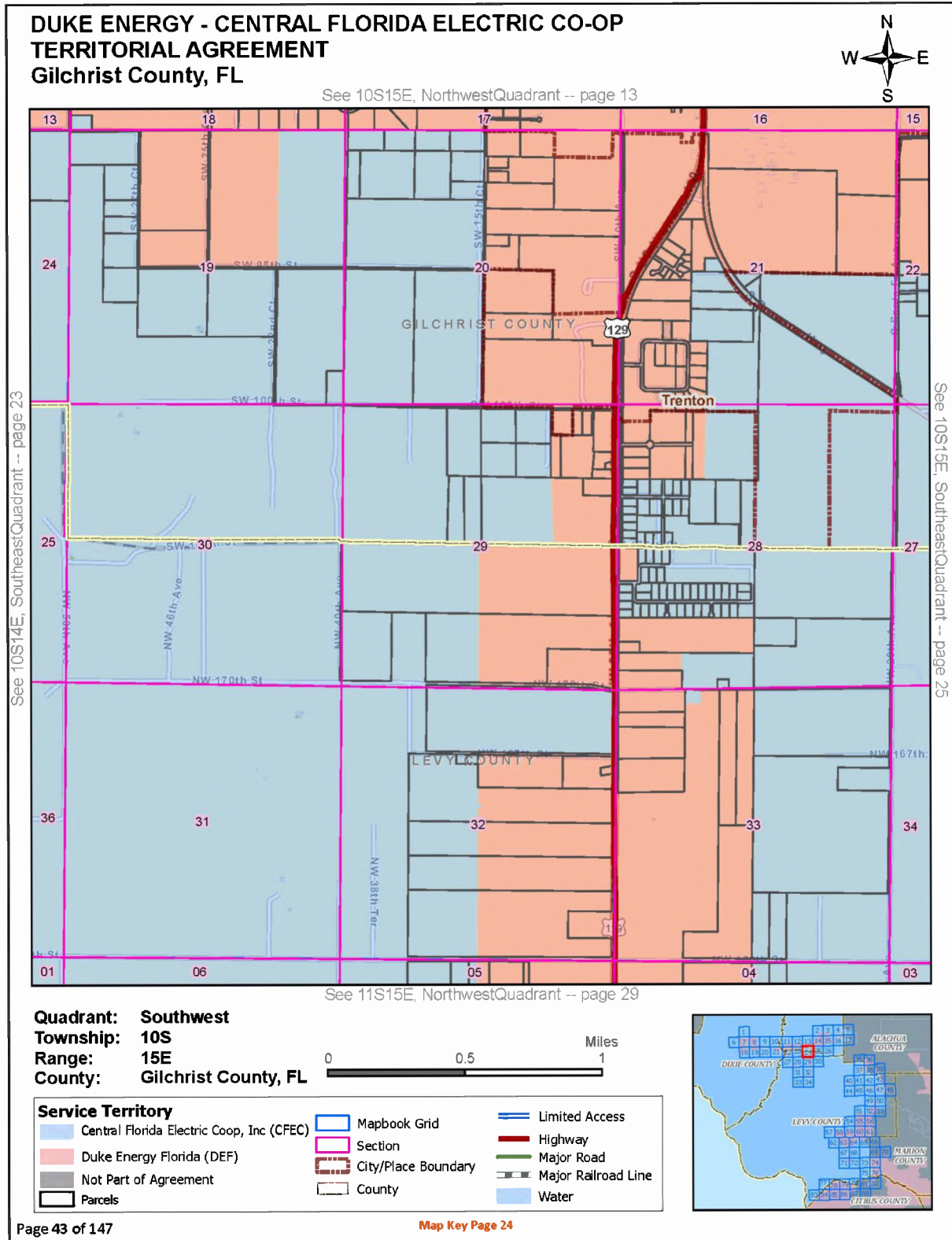
Major Railroad Line

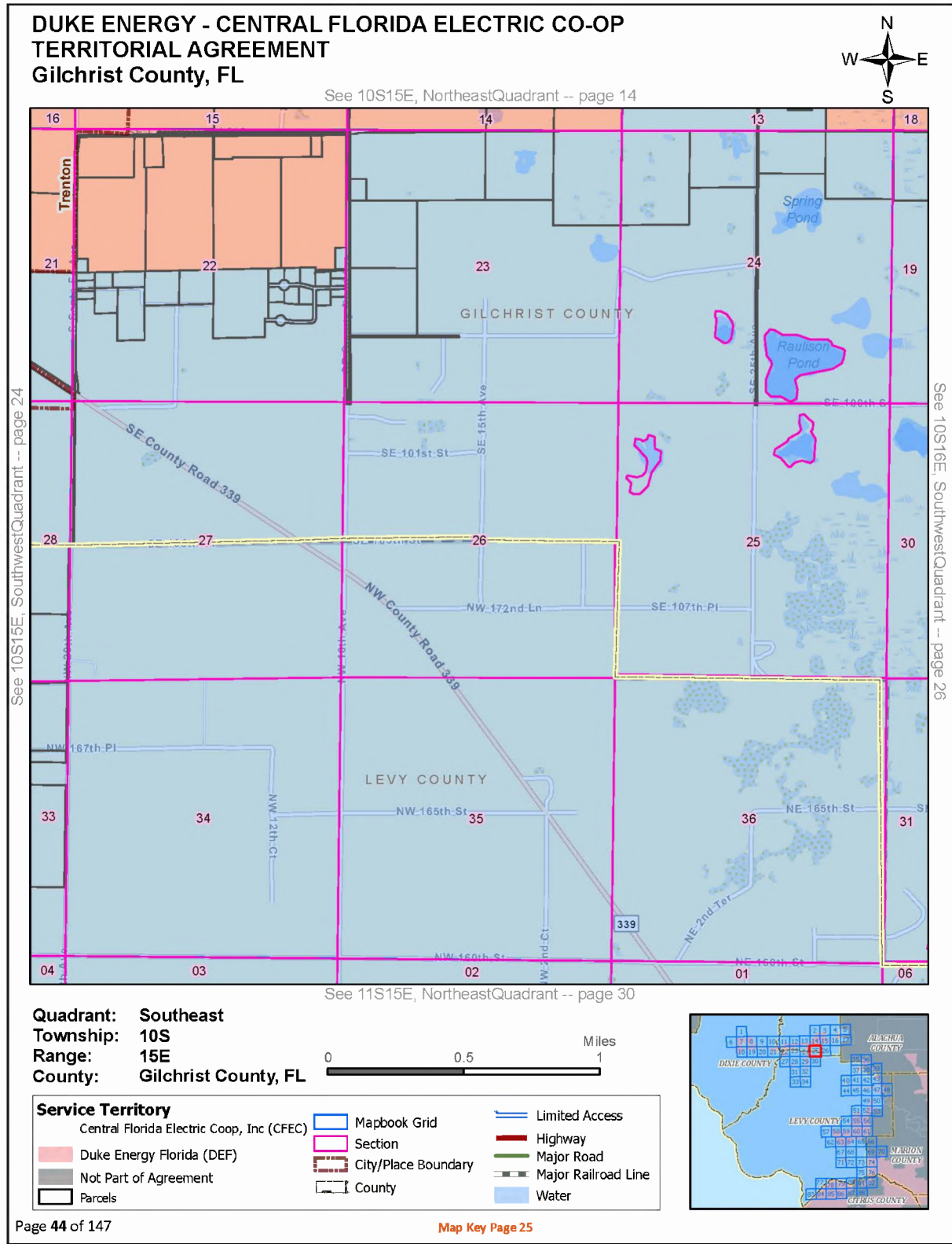
Water











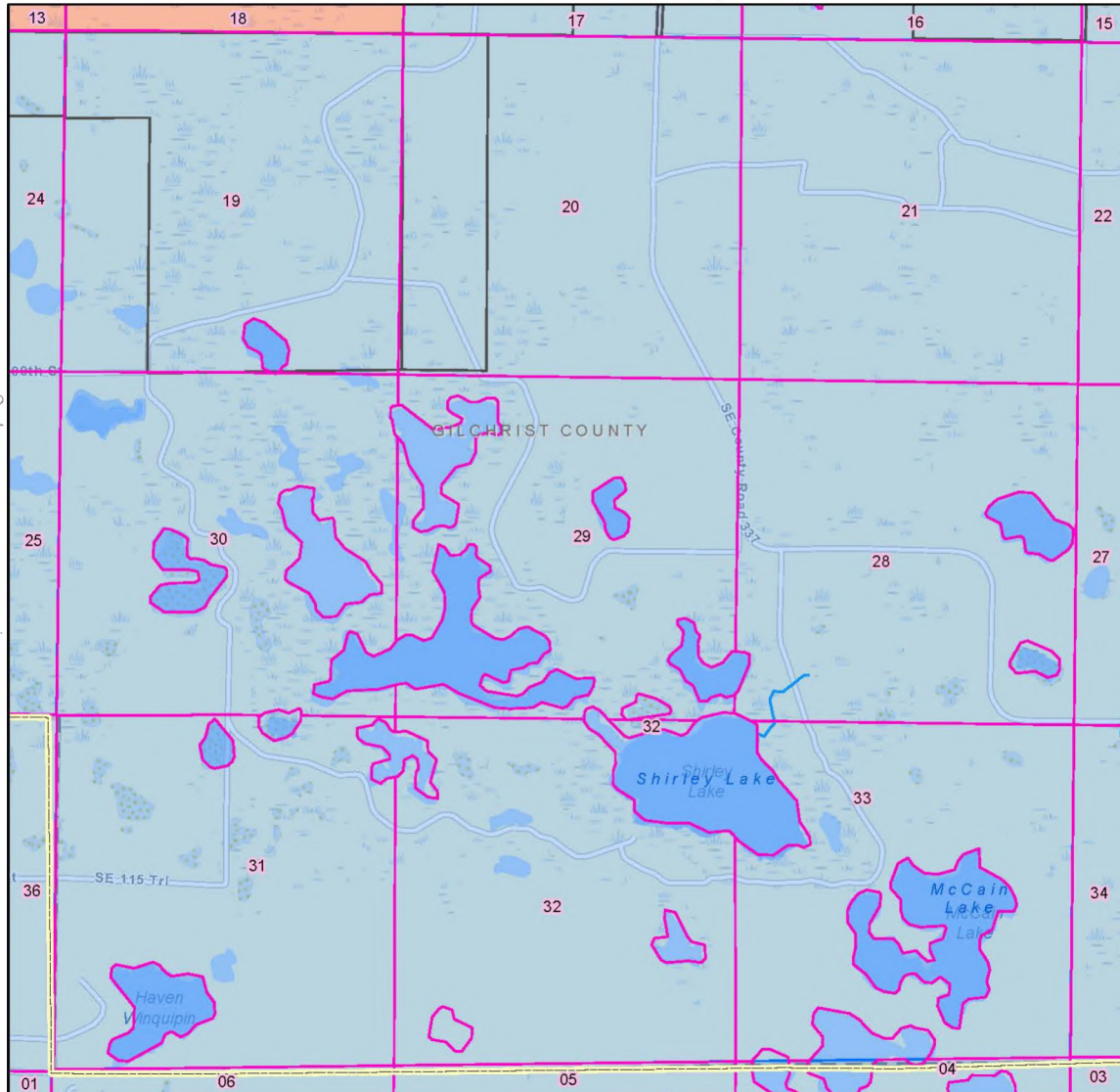


# DUKE ENERGY - CENTRAL FLORIDA ELECTRIC CO-OP TERRITORIAL AGREEMENT Gilchrist County, FL

See 10S16E, NorthwestQuadrant -- page 15



See 10S15E, SoutheastQuadrant -- page 25



**Quadrant:** Southwest  
**Township:** 10S  
**Range:** 16E  
**County:** Gilchrist County, FL

0 0.5 1  
Miles

## Service Territory

Central Florida Electric Coop, Inc (CFEC)

Duke Energy Florida (DEF)

Not Part of Agreement

Parcels

Mapbook Grid

Section

City/Place Boundary

County

Limited Access

Highway

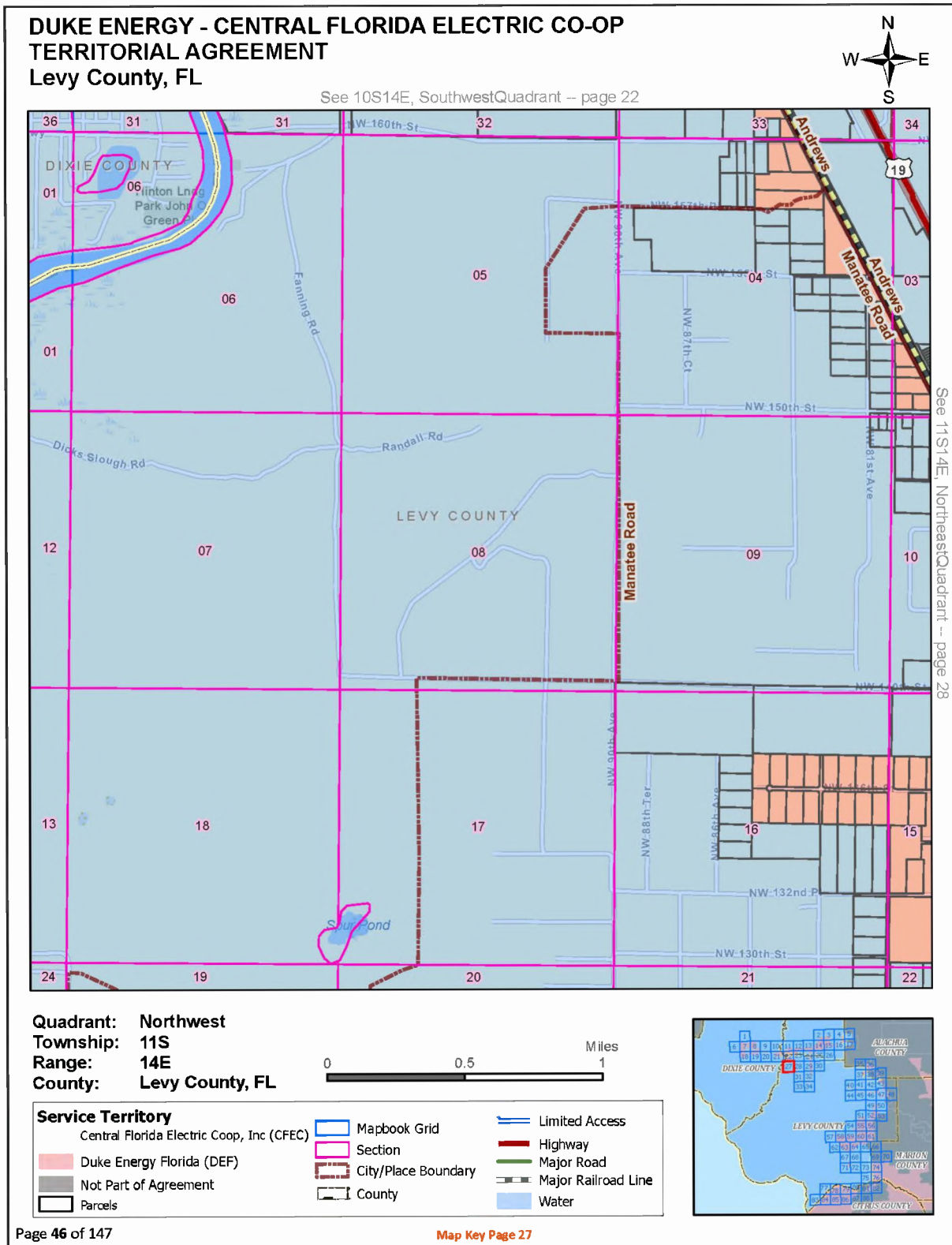
Major Road

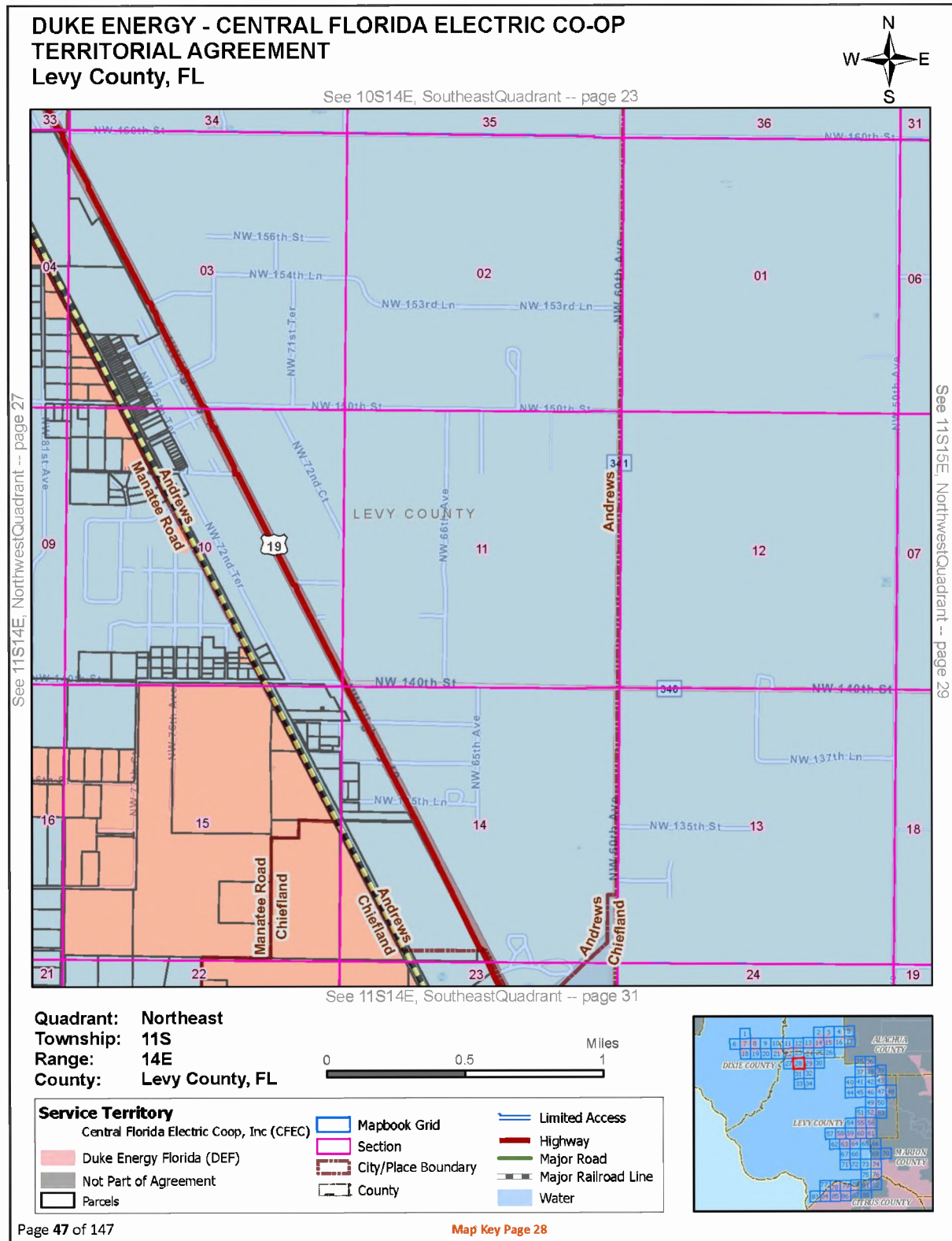
Major Railroad Line

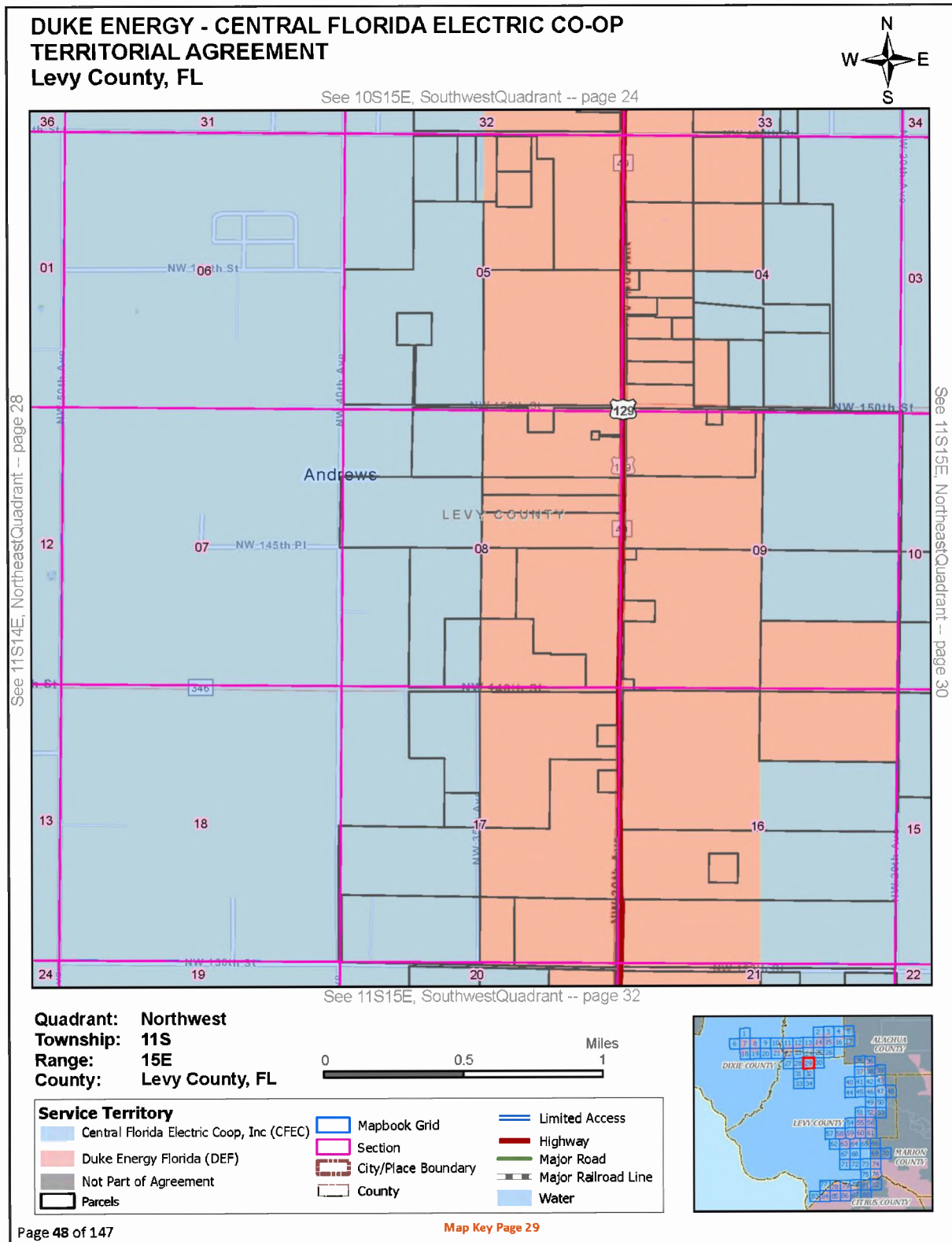
Water











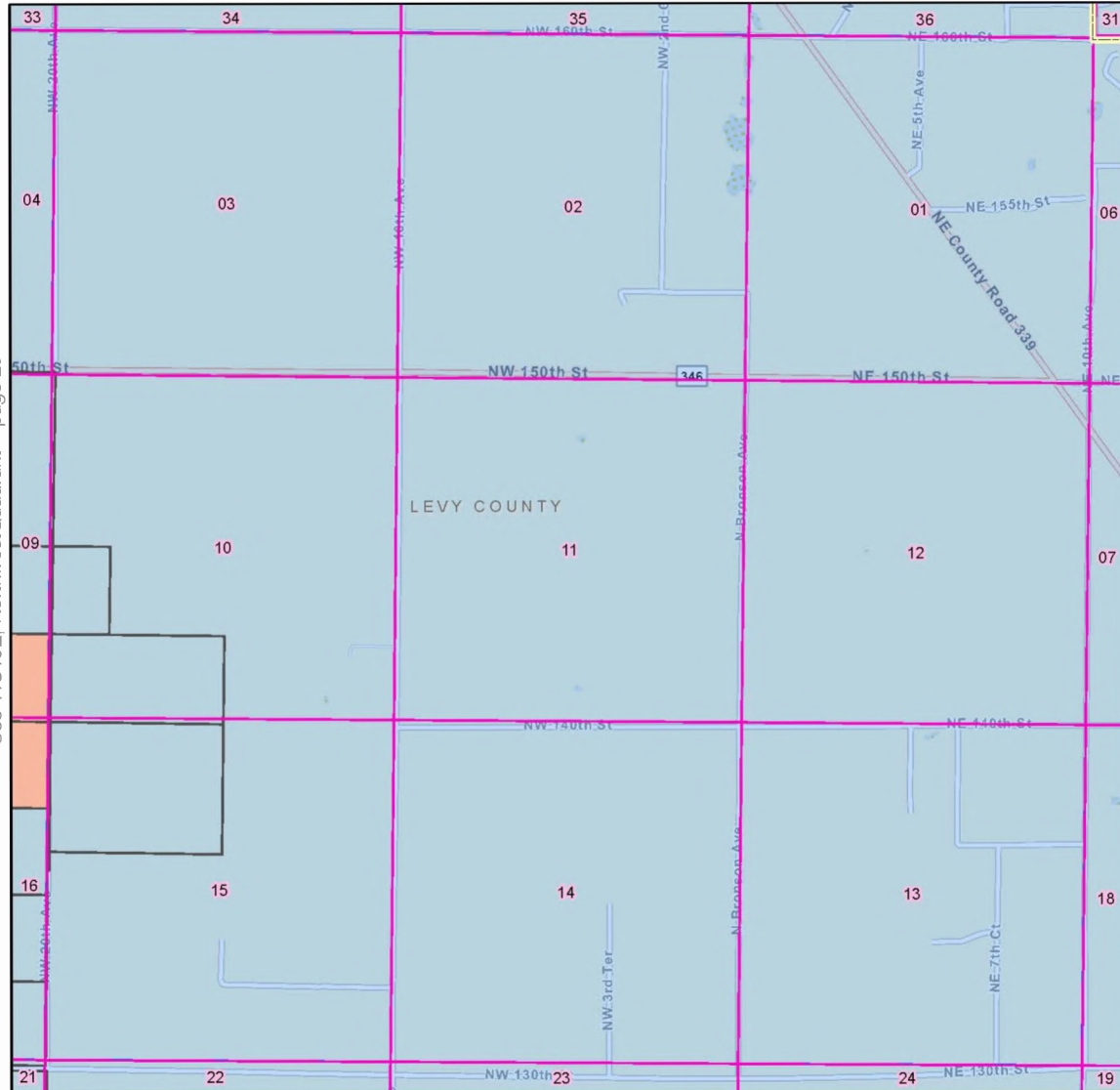


# DUKE ENERGY - CENTRAL FLORIDA ELECTRIC CO-OP TERRITORIAL AGREEMENT Levy County, FL

See 10S15E, Southeast Quadrant -- page 25



See 11S15E, Northwest Quadrant -- page 29



Quadrant: Northeast  
Township: 11S  
Range: 15E  
County: Levy County, FL

0 0.5 1  
Miles

## Service Territory

Central Florida Electric Coop, Inc (CFEC)

Duke Energy Florida (DEF)

Not Part of Agreement

Parcels

Mapbook Grid

Section

City/Place Boundary

County

Limited Access

Highway

Major Road

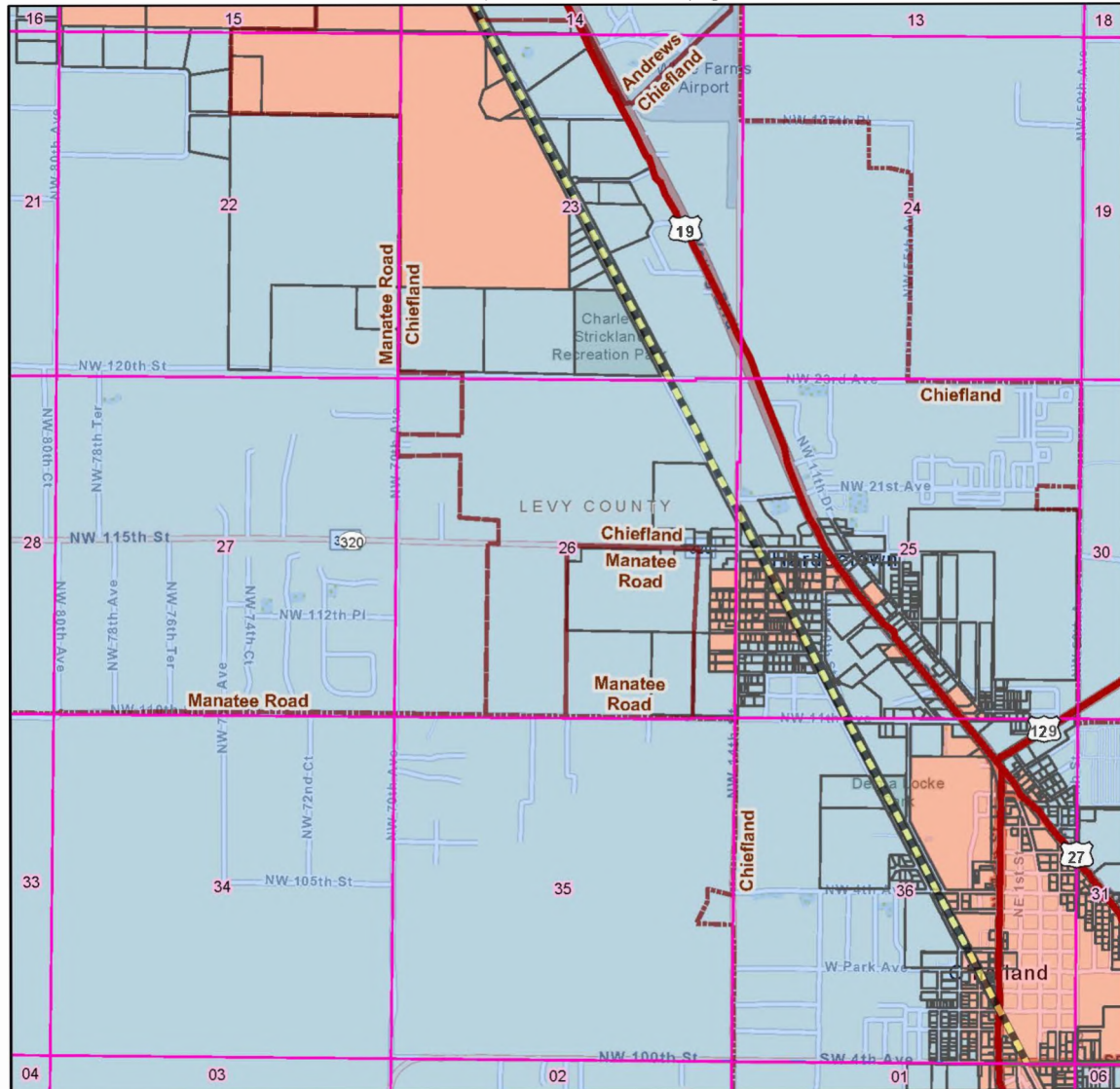
Major Railroad Line

Water



# DUKE ENERGY - CENTRAL FLORIDA ELECTRIC CO-OP TERRITORIAL AGREEMENT Levy County, FL

See 11S14E, Northeast Quadrant -- page 28



See 11S16E, Southwest Quadrant -- page 32

See 12S14E, Northeast Quadrant -- page 33

**Quadrant:** Southeast  
**Township:** 11S  
**Range:** 14E  
**County:** Levy County, FL

0 0.5 1  
 Miles

## Service Territory

Central Florida Electric Coop, Inc (CFEC)

Duke Energy Florida (DEF)

Not Part of Agreement

Parcels

Mapbook Grid

Section

City/Place Boundary

County

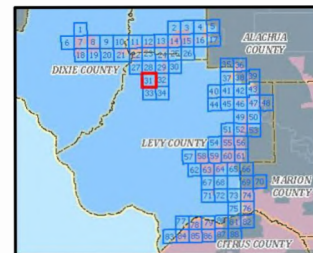
Limited Access

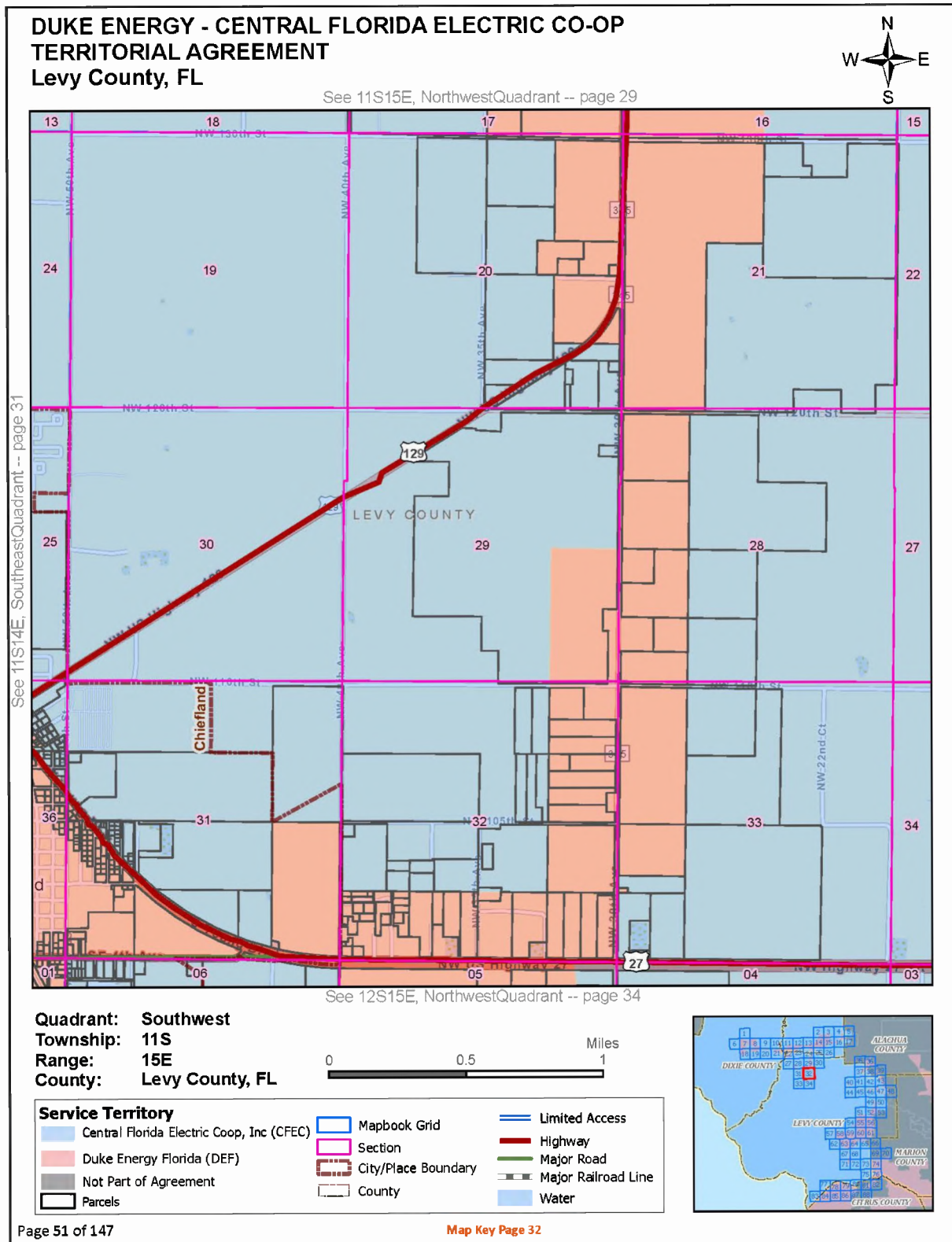
Highway

Major Road

Major Railroad Line

Water

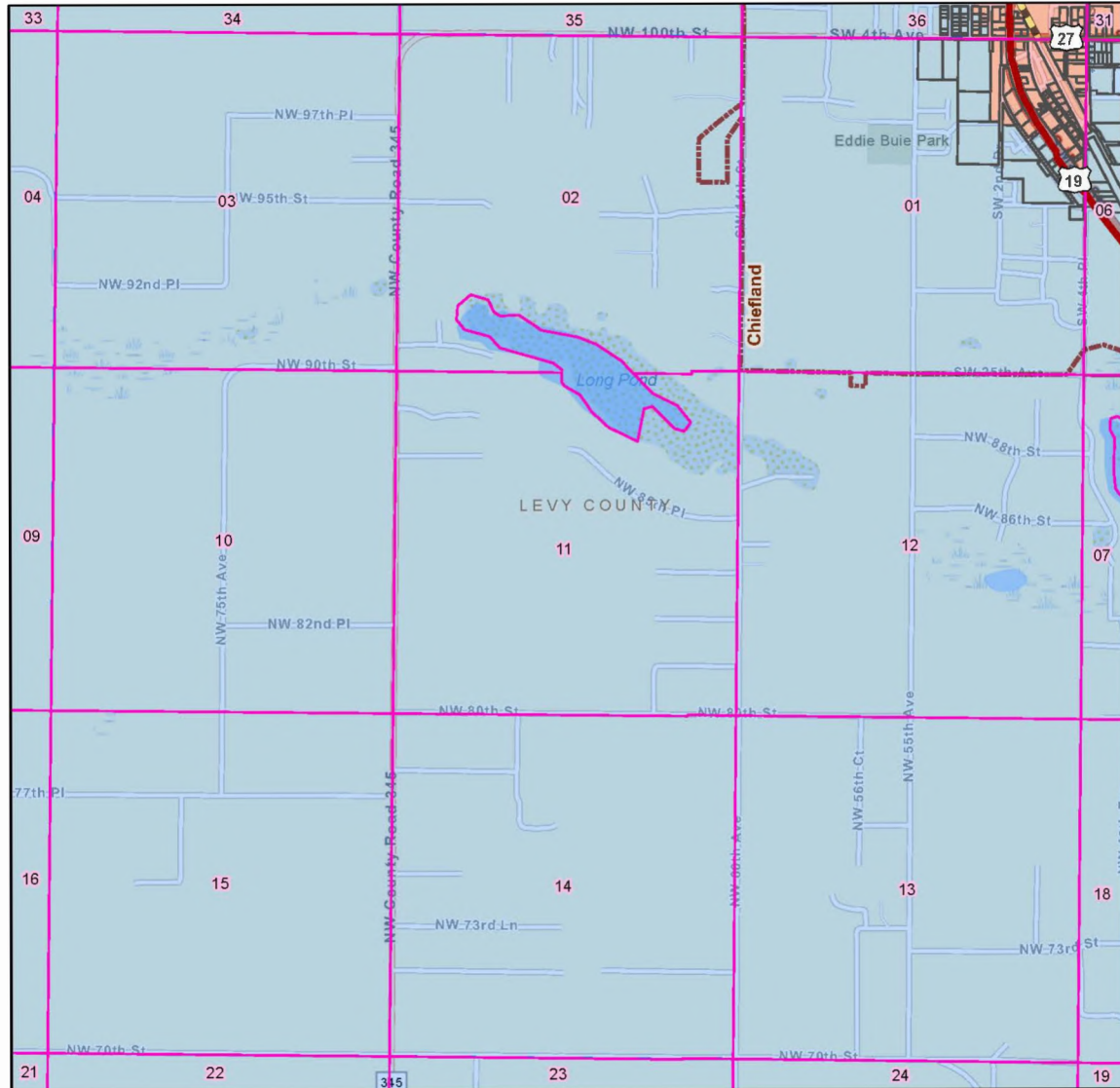






# DUKE ENERGY - CENTRAL FLORIDA ELECTRIC CO-OP TERRITORIAL AGREEMENT Levy County, FL

See 11S14E, Southeast Quadrant -- page 31



See 12S16E, Northwest Quadrant -- page 34

**Quadrant:** Northeast  
**Township:** 12S  
**Range:** 14E  
**County:** Levy County, FL



## Service Territory

Central Florida Electric Coop, Inc (C FEC)

Duke Energy Florida (DEF)

Not Part of Agreement

Parcels

Mapbook Grid

Section

City/Place Boundary

County

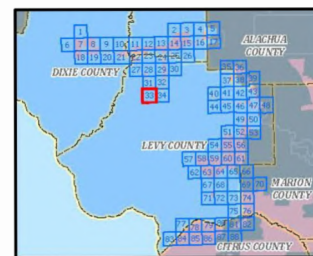
Limited Access

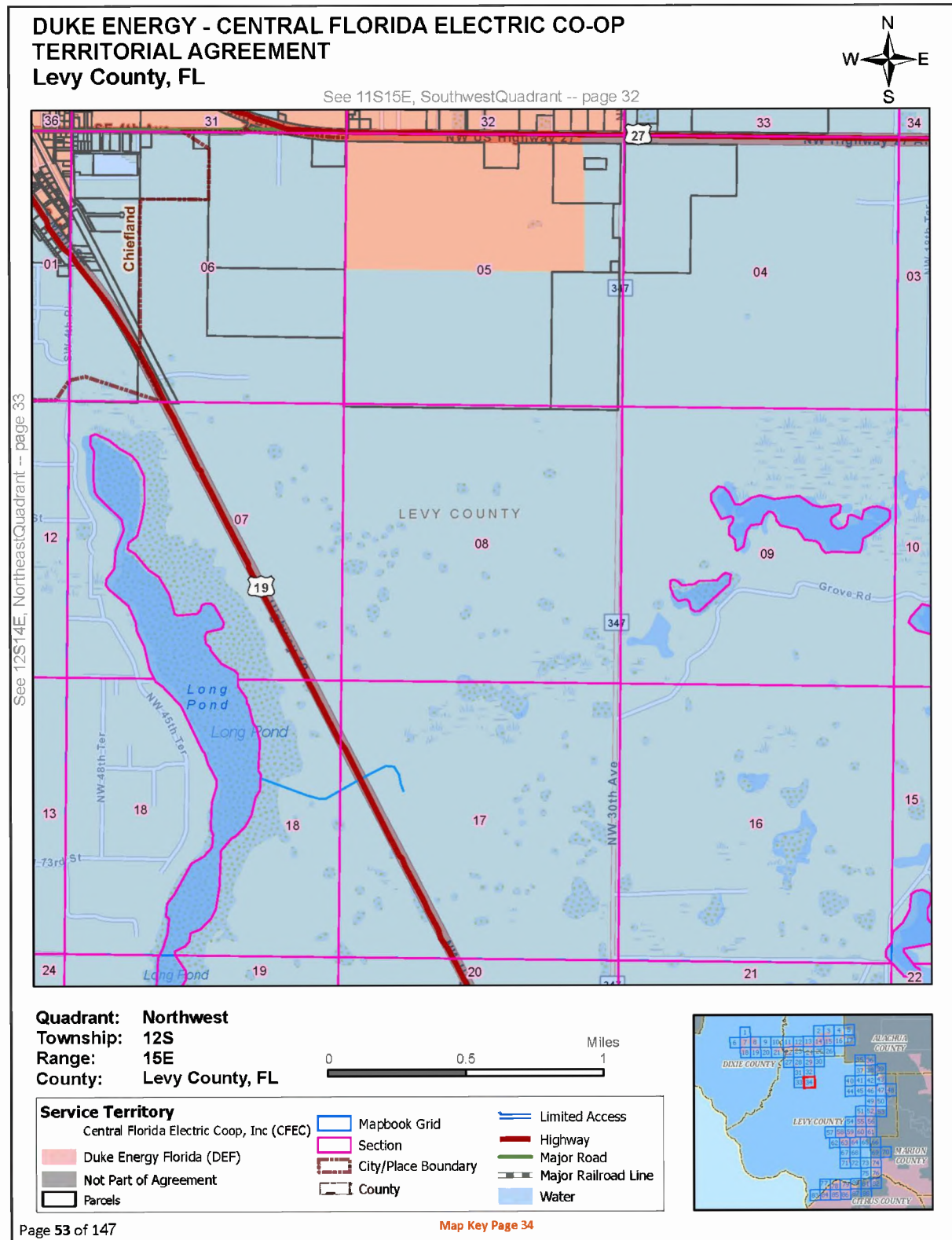
Highway

Major Road

Major Railroad Line

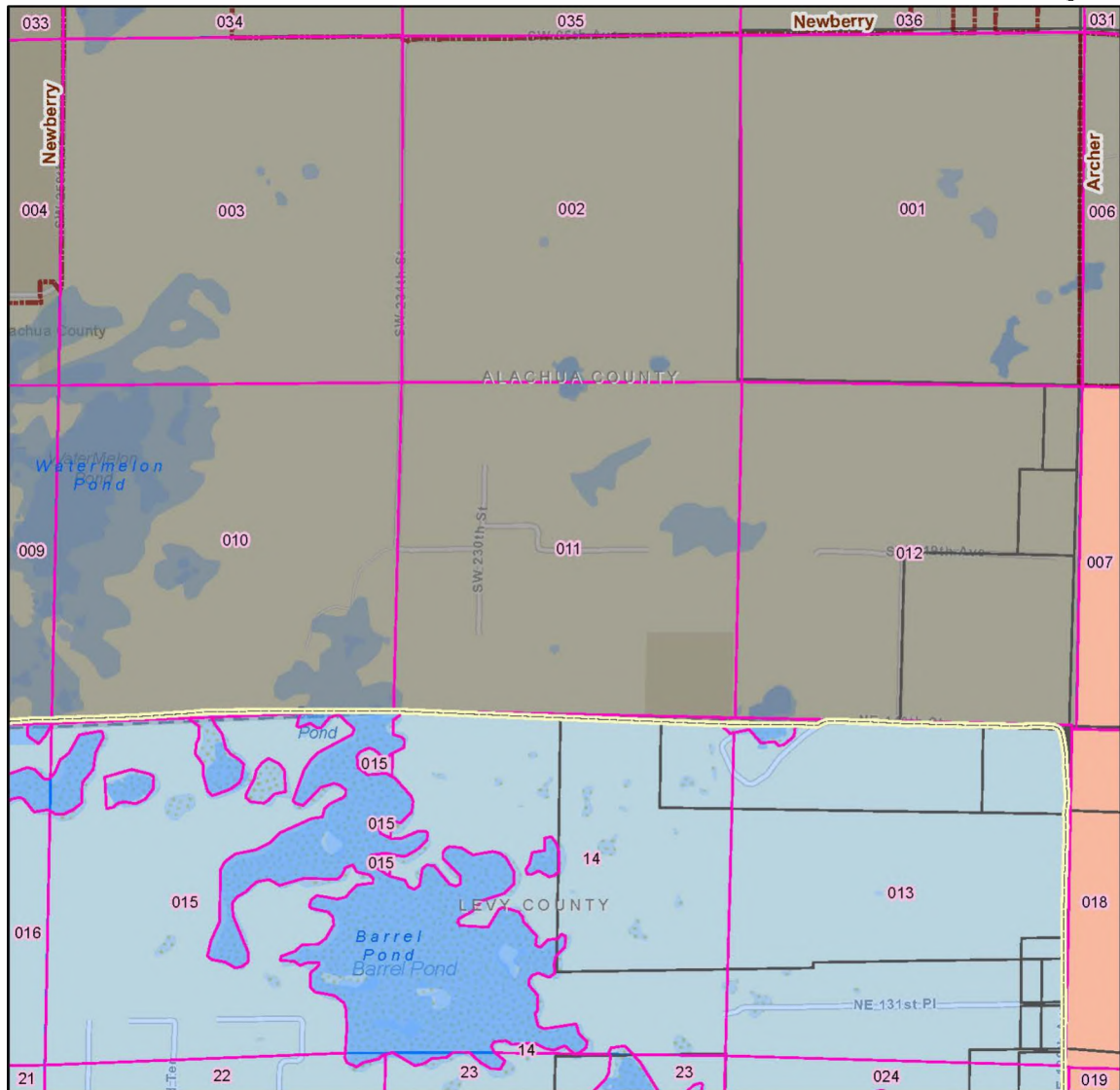
Water







# DUKE ENERGY - CENTRAL FLORIDA ELECTRIC CO-OP TERRITORIAL AGREEMENT Alachua County, FL



See 11S17E, Southeast Quadrant -- page 37

**Quadrant:** Northeast  
**Township:** 11S  
**Range:** 17E  
**County:** Alachua County, FL

0 0.5 1  
Miles

## Service Territory

Central Florida Electric Coop, Inc (CFEC)

Duke Energy Florida (DEF)

Not Part of Agreement

Parcels

Mapbook Grid

Section

City/Place Boundary

County

Limited Access

Highway

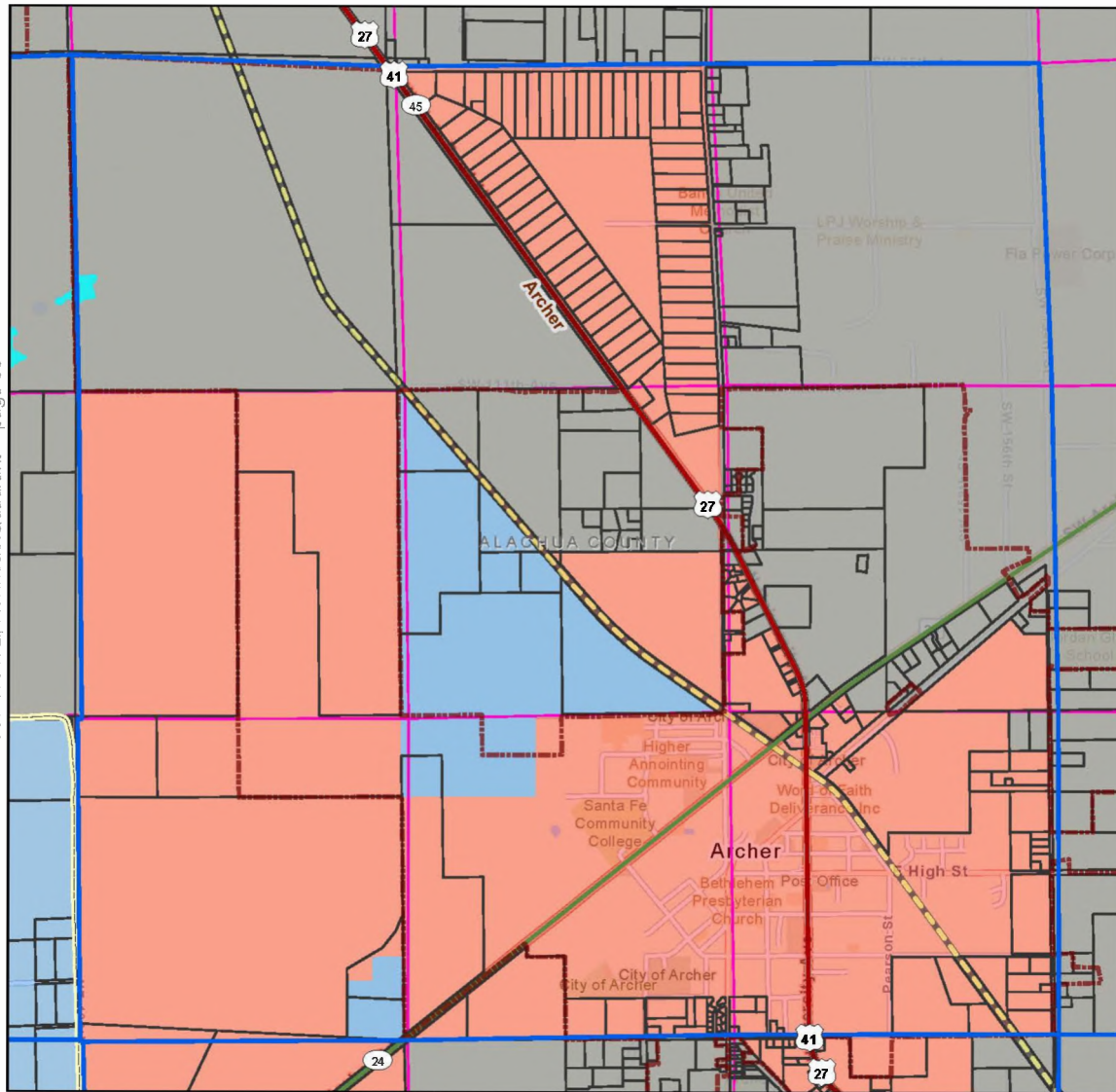
Major Road

Major Railroad Line

Water



**DUKE ENERGY - CENTRAL FLORIDA ELECTRIC CO-OP  
TERRITORIAL AGREEMENT  
ALACHUA COUNTY, FL**



See 11S17E, NortheastQuadrant -- page 35


See 11S18E, SouthwestQuadrant -- page 38

**Quadrant: Northwest**

**Township: 11S**

**Range: 18E**

**County: Alachua**



**Service Territory**

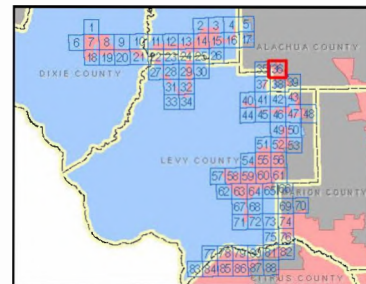
- Duke Energy Florida
- Central Florida Electric Company
- Not Part of Agreement

- Mapbook Grid
- Section
- Parcels

- City Boundary
- County
- Water

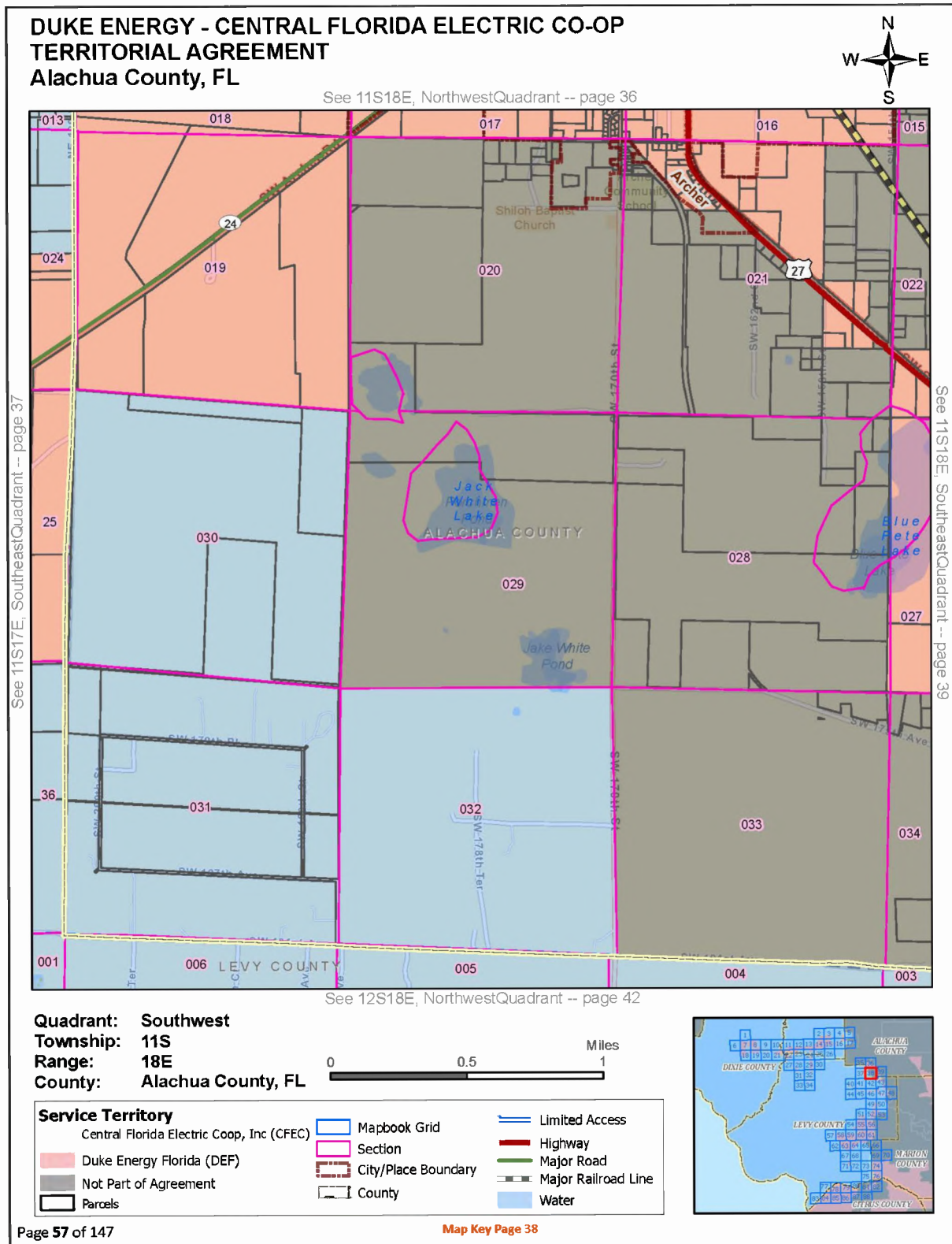
- Interstate
- US Highway
- Major Road
- Rail

**Map Key Page 36**

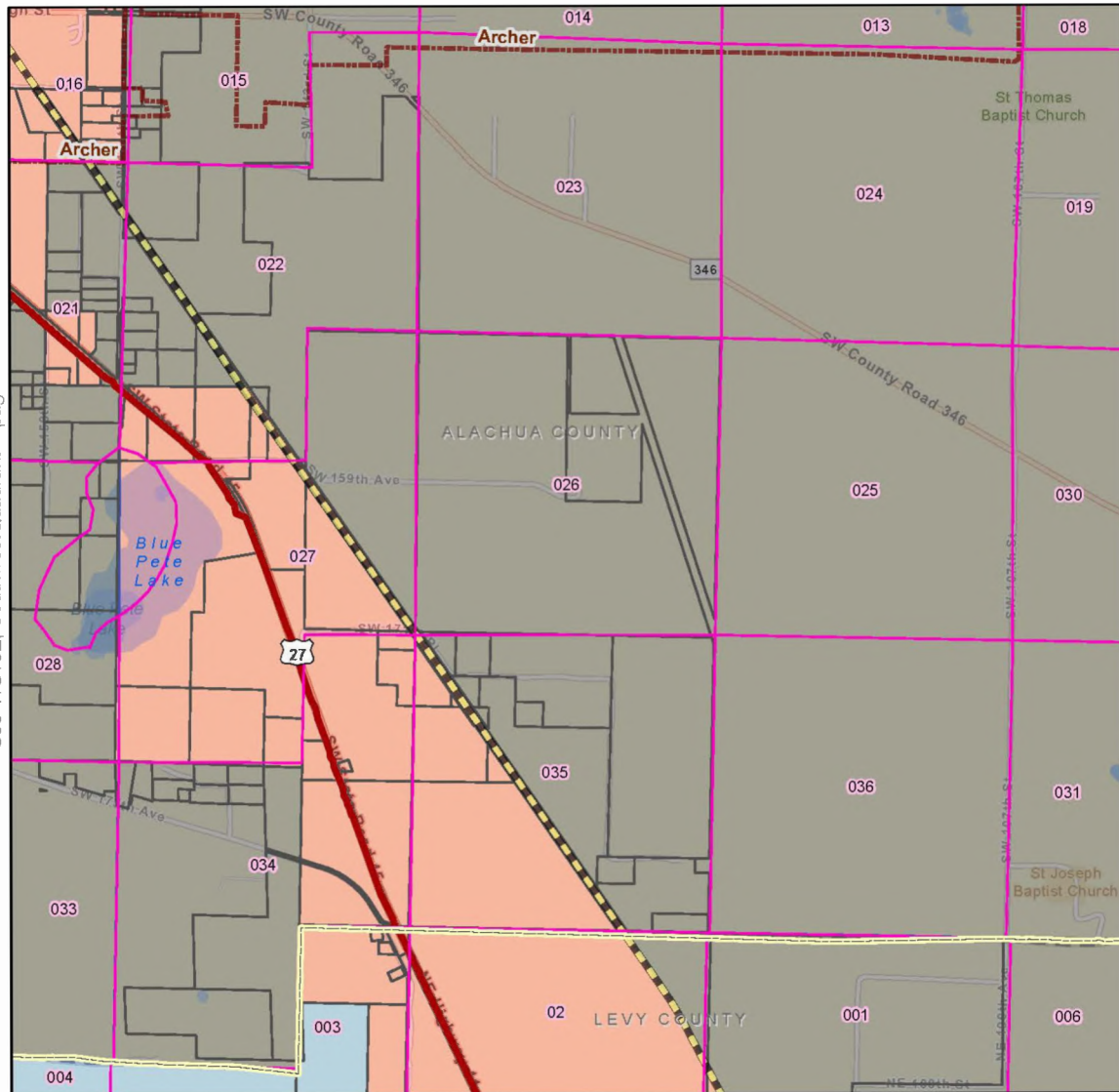








# DUKE ENERGY - CENTRAL FLORIDA ELECTRIC CO-OP TERRITORIAL AGREEMENT Alachua County, FL



See 11S18E, SouthwestQuadrant -- page 38

See 12S18E, NortheastQuadrant -- page 43

**Quadrant:** Southeast**Township:** 11S**Range:** 18E**County:** Alachua County, FL

0 0.5 1 Miles

**Service Territory**

Central Florida Electric Coop, Inc (CFEC)

Duke Energy Florida (DEF)

Not Part of Agreement

Parcels

Mapbook Grid

Section

City/Place Boundary

County

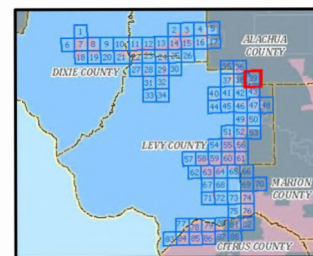
Limited Access

Highway

Major Road

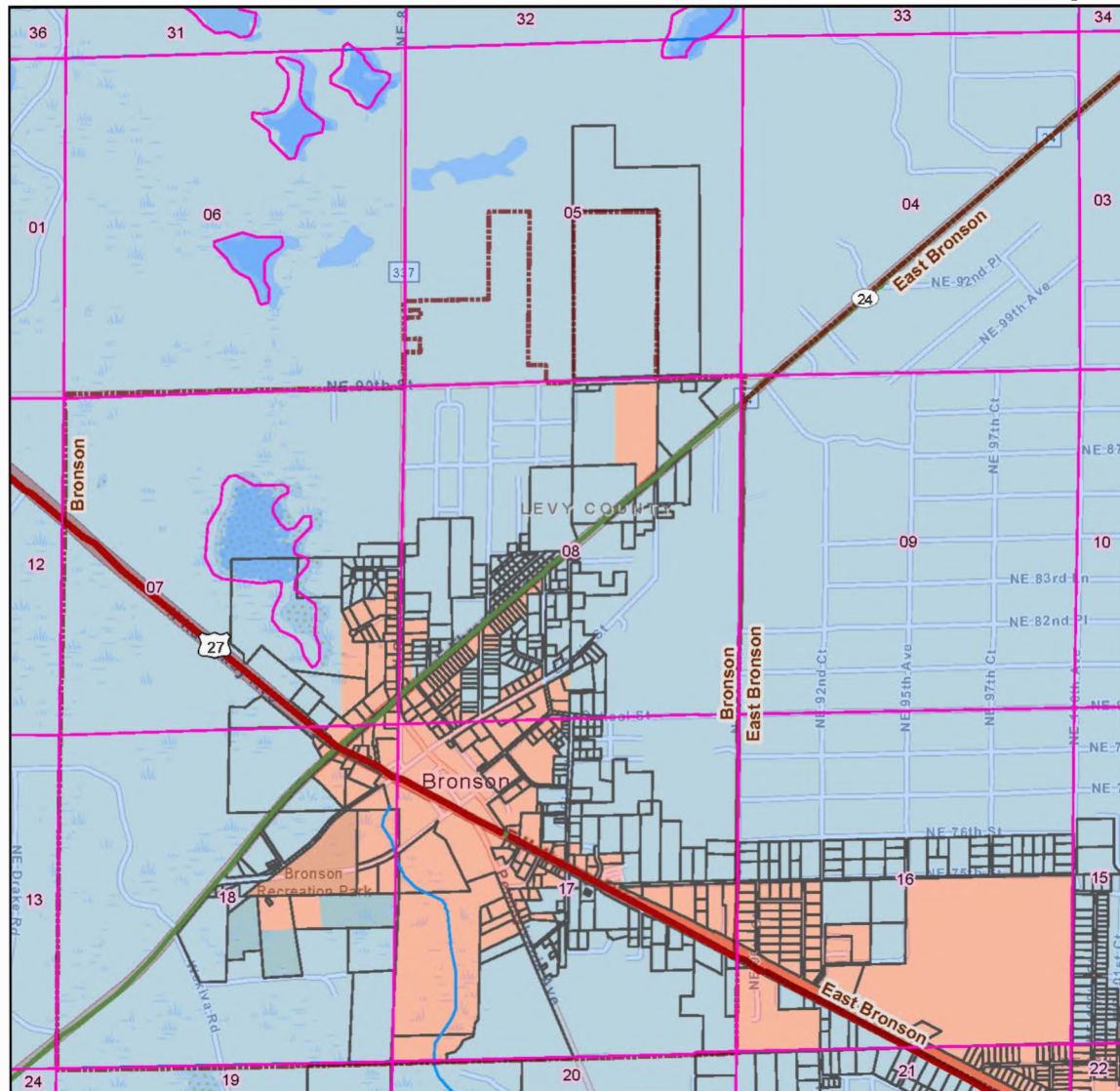
Major Railroad Line

Water





# DUKE ENERGY - CENTRAL FLORIDA ELECTRIC CO-OP TERRITORIAL AGREEMENT Levy County, FL



**Quadrant:** Northwest  
**Township:** 12S  
**Range:** 17E  
**County:** Levy County, FL

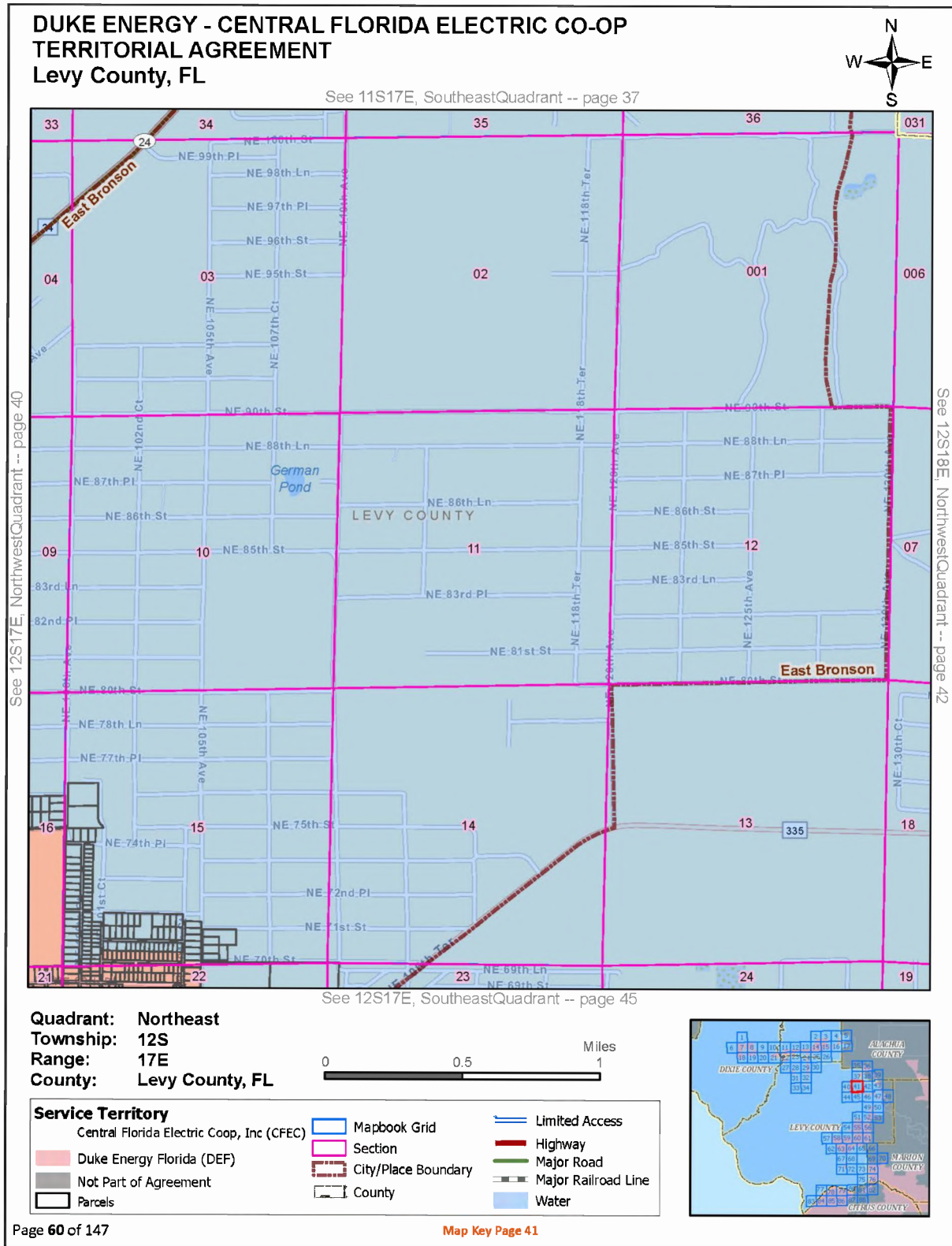
See 12S17E, Southwest Quadrant -- page 44



## Service Territory

Central Florida Electric Coop, Inc (CFEC)	Mapbook Grid	Limited Access
Duke Energy Florida (DEF)	Section	Highway
Not Part of Agreement	City/Place Boundary	Major Road
Parcels	County	Major Railroad Line
		Water







# DUKE ENERGY - CENTRAL FLORIDA ELECTRIC CO-OP TERRITORIAL AGREEMENT Levy County, FL


See 11S18E, SouthwestQuadrant -- page 38



See 12S17E, NortheastQuadrant -- page 41

See 12S18E, NortheastQuadrant -- page 43

See 12S18E, SouthwestQuadrant -- page 46

**Quadrant: Northwest****Township: 12S****Range: 18E****County: Levy County, FL****Service Territory**

Central Florida Electric Coop, Inc (CFEC)

Duke Energy Florida (DEF)

Not Part of Agreement

Parcels

Mapbook Grid

Section

City/Place Boundary

County

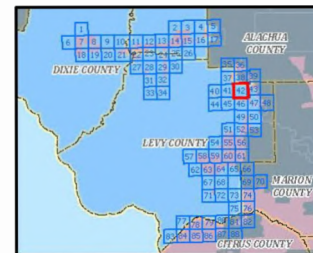
Limited Access

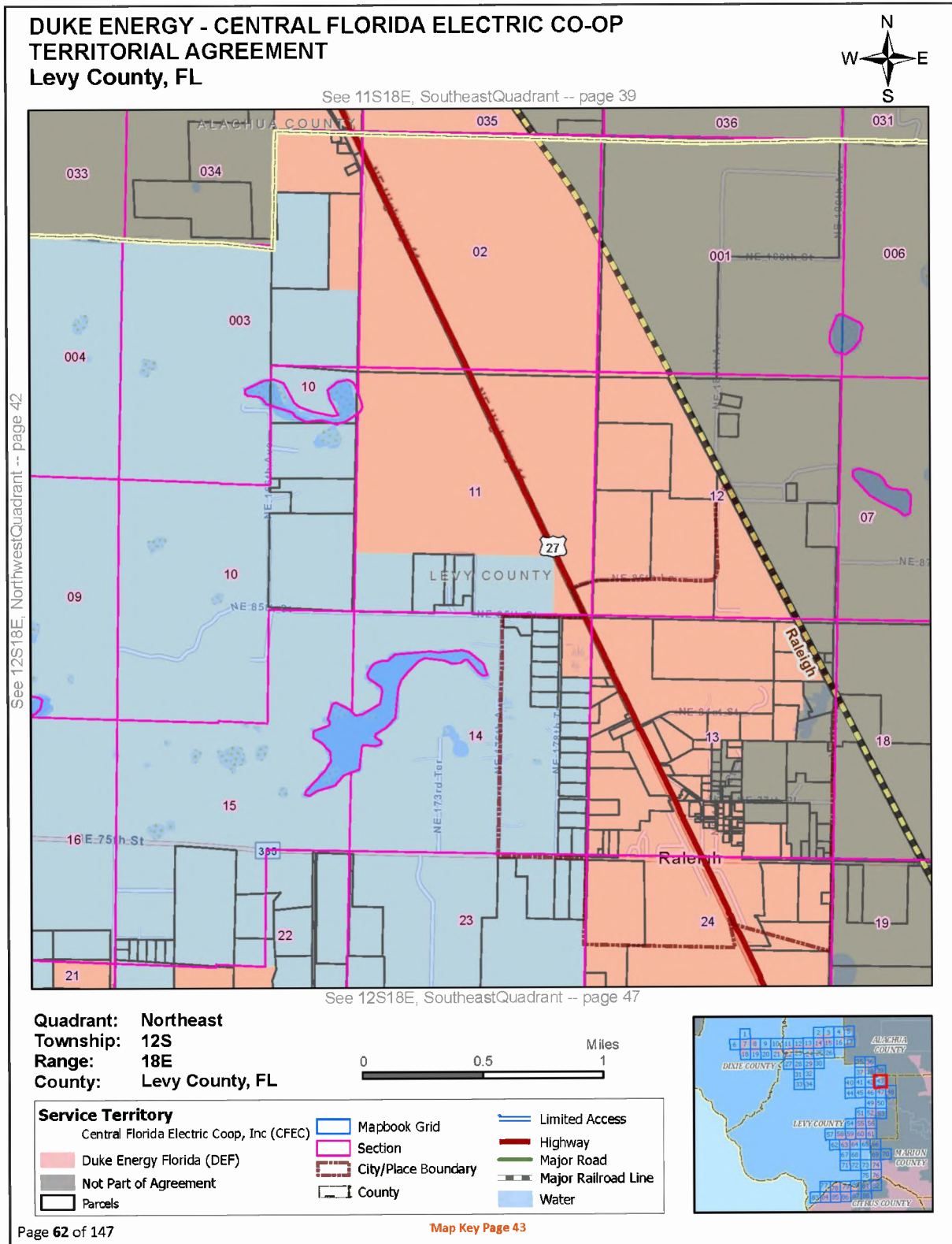
Highway

Major Road

Major Railroad Line

Water

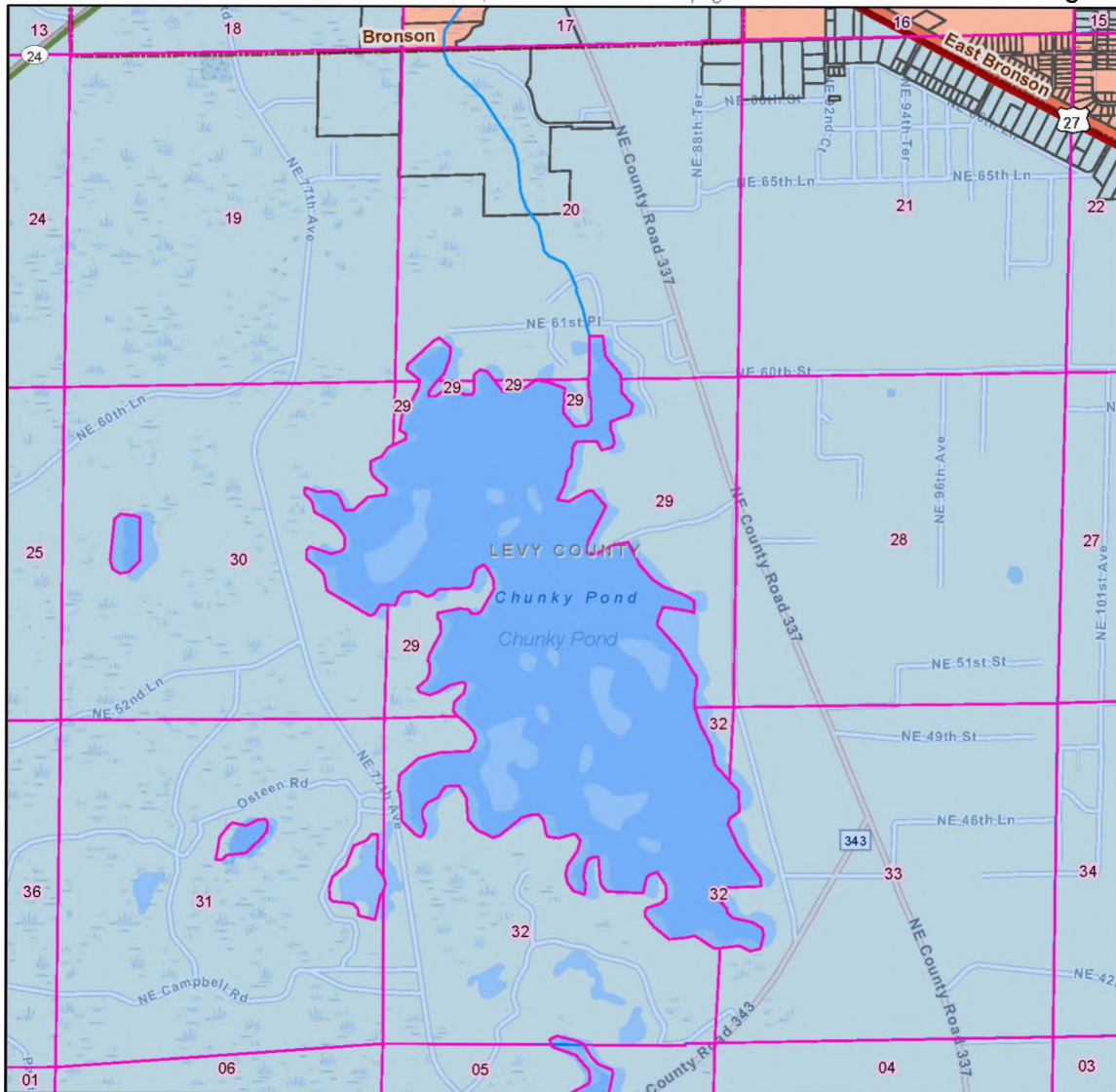




**DUKE ENERGY - CENTRAL FLORIDA ELECTRIC CO-OP  
TERRITORIAL AGREEMENT  
Levy County, FL**



See 12S17E, NorthwestQuadrant -- page 40



See 12S17E, SoutheastQuadrant -- page 45

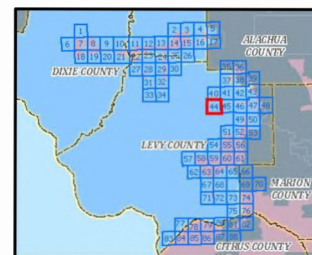
**Quadrant:** Southwest  
**Township:** 12S  
**Range:** 17E  
**County:** Levy County, FL




### Service Territory


Central Florida Electric Coop, Inc (CFEC)

- Central Florida Electric Coop, Inc (CFEC)**
- Duke Energy Florida (DEF)
- Not Part of Agreement
- Parcels
- Mapbook Grid
- Section
- City/Place Boundary
- County
- Limited Access
- Highway
- Major Road
- Major Railroad Line
- Water

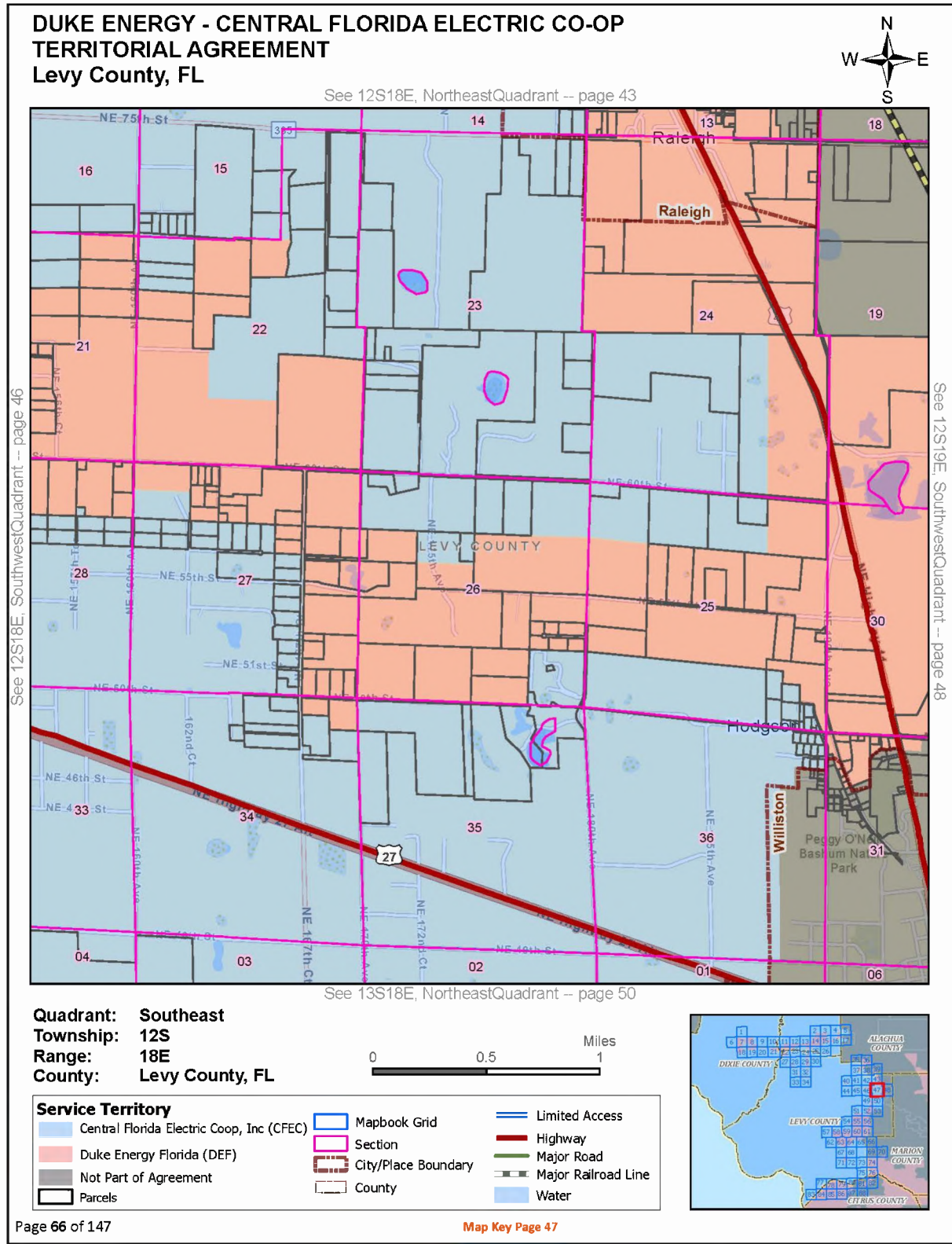




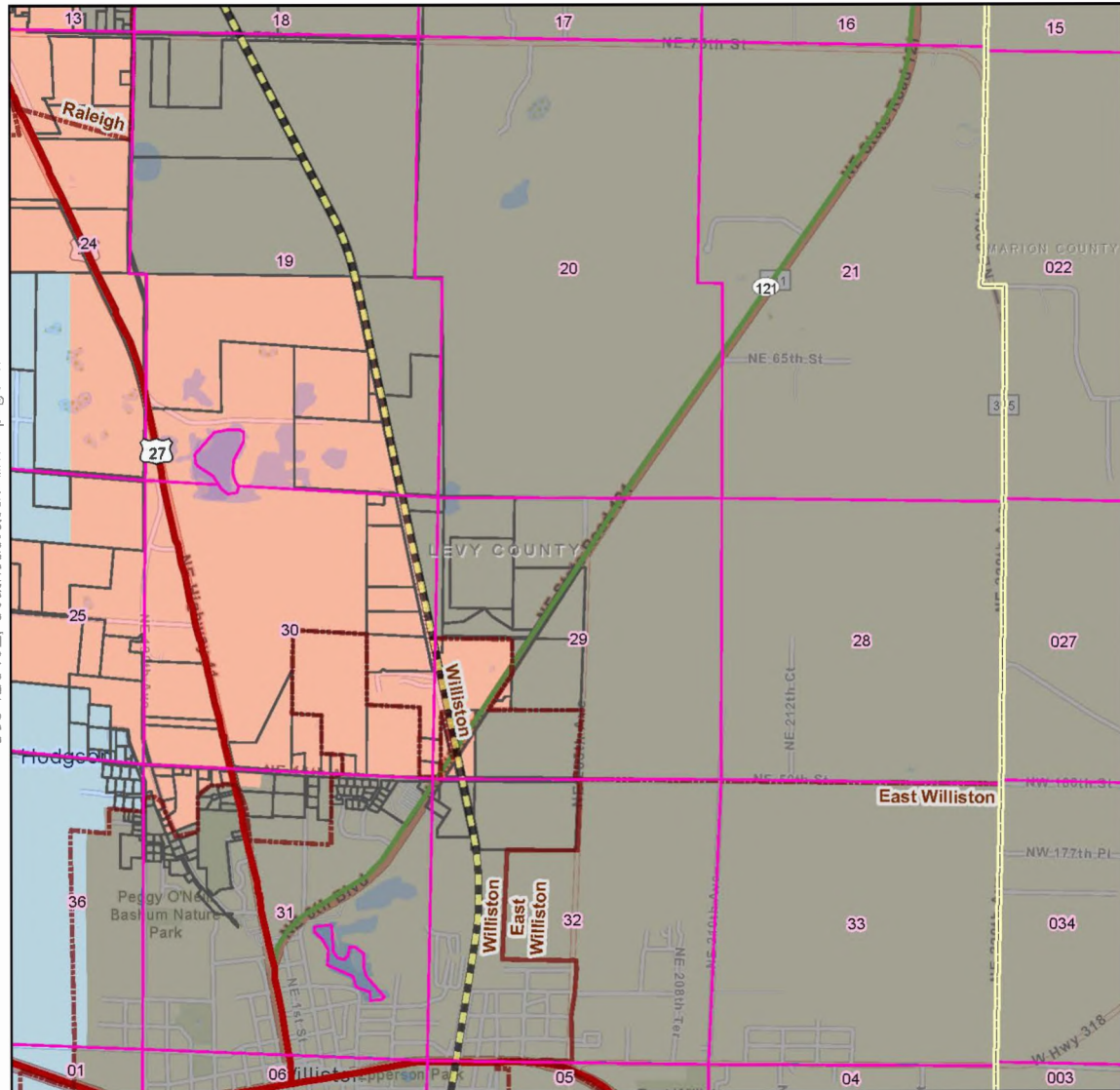








# DUKE ENERGY - CENTRAL FLORIDA ELECTRIC CO-OP TERRITORIAL AGREEMENT Levy County, FL



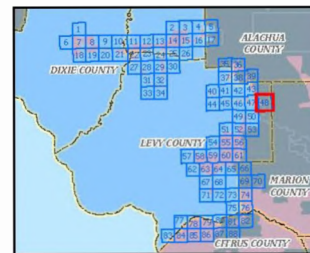
See 12S18E, Southeast Quadrant -- page 47

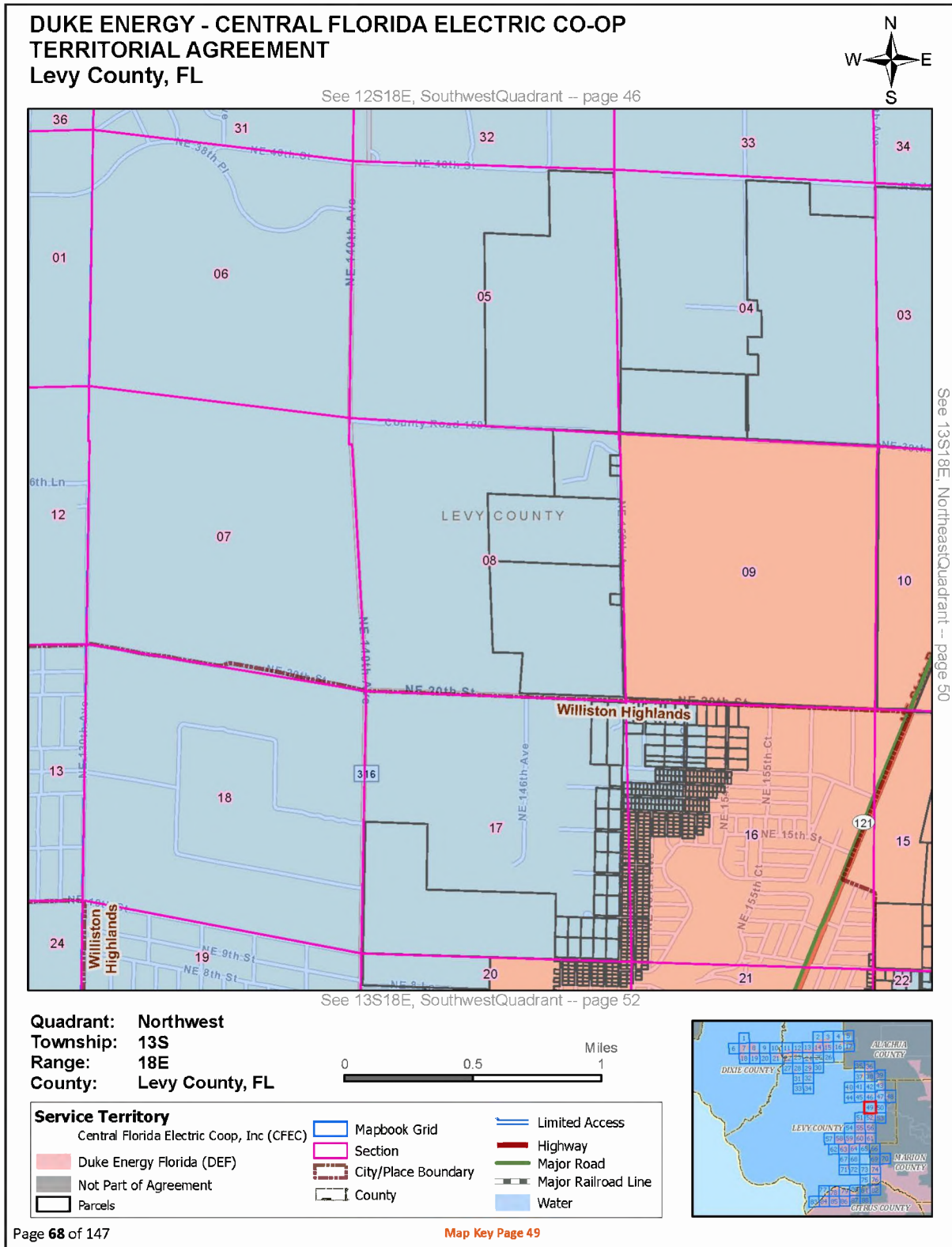
**Quadrant:** Southwest  
**Township:** 12S  
**Range:** 19E  
**County:** Levy County, FL

0 0.5 1 Miles

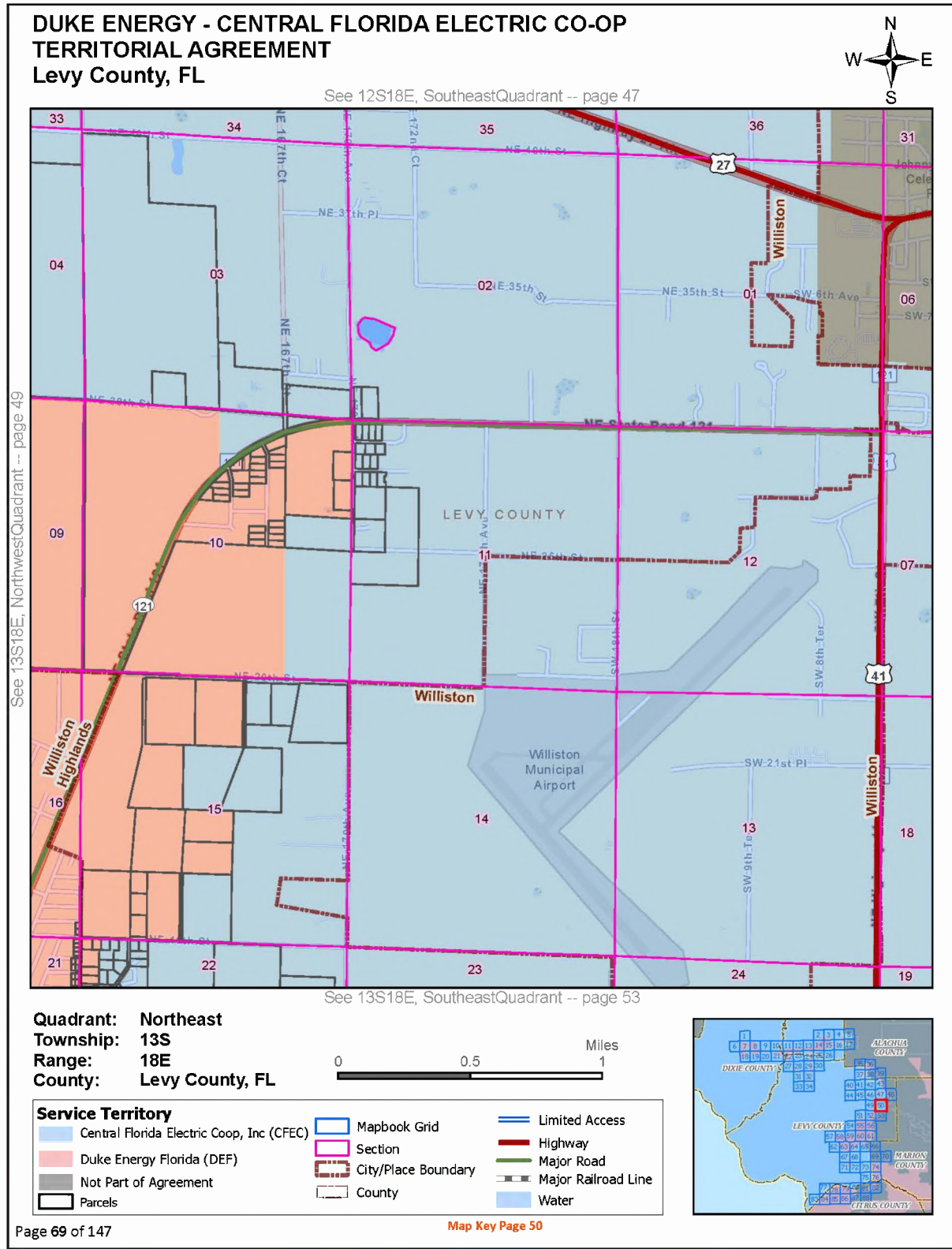
## Service Territory

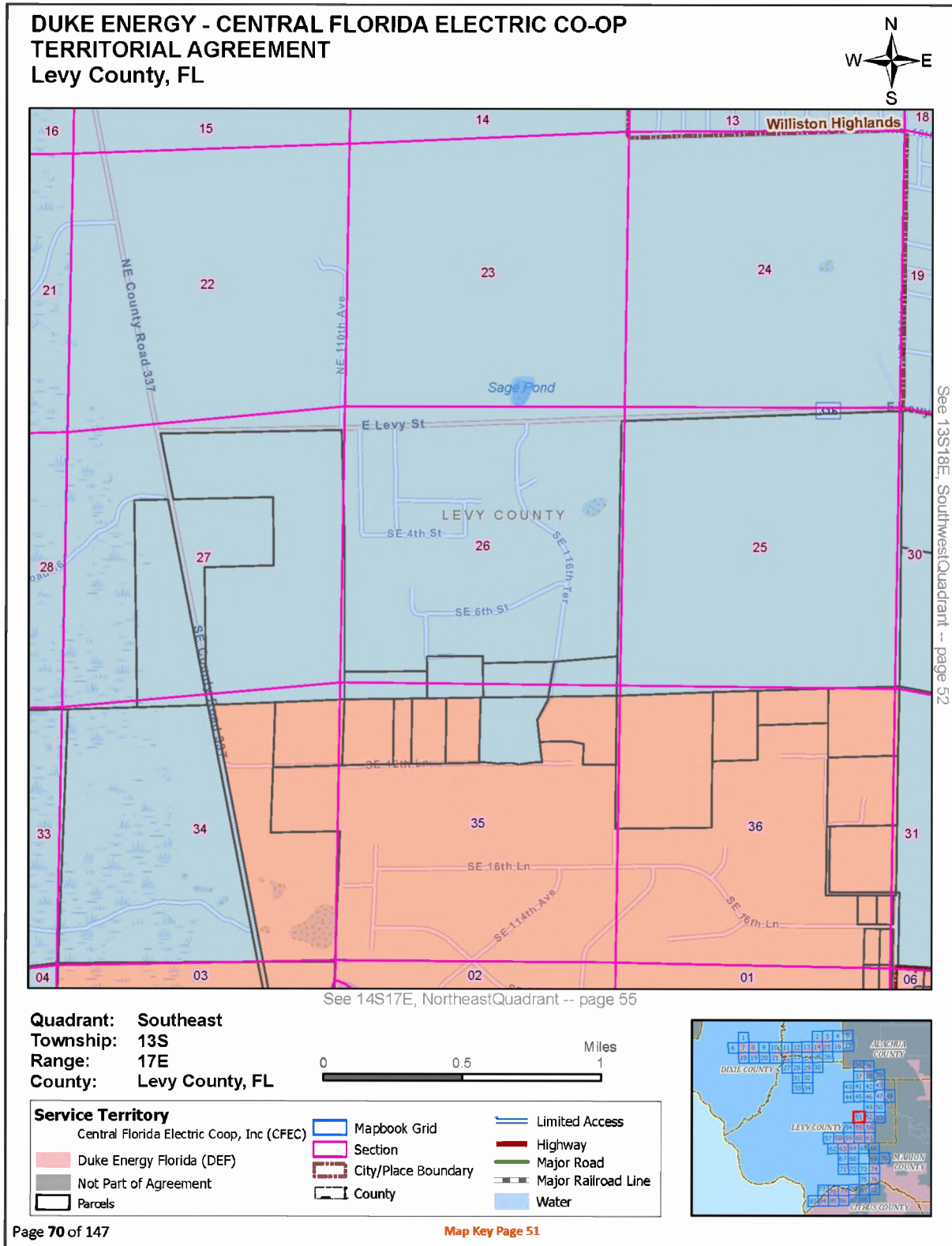
Central Florida Electric Coop, Inc (CFEC)	Mapbook Grid	Limited Access
Duke Energy Florida (DEF)	Section	Highway
Not Part of Agreement	City/Place Boundary	Major Road
Parcels	County	Major Railroad Line
		Water



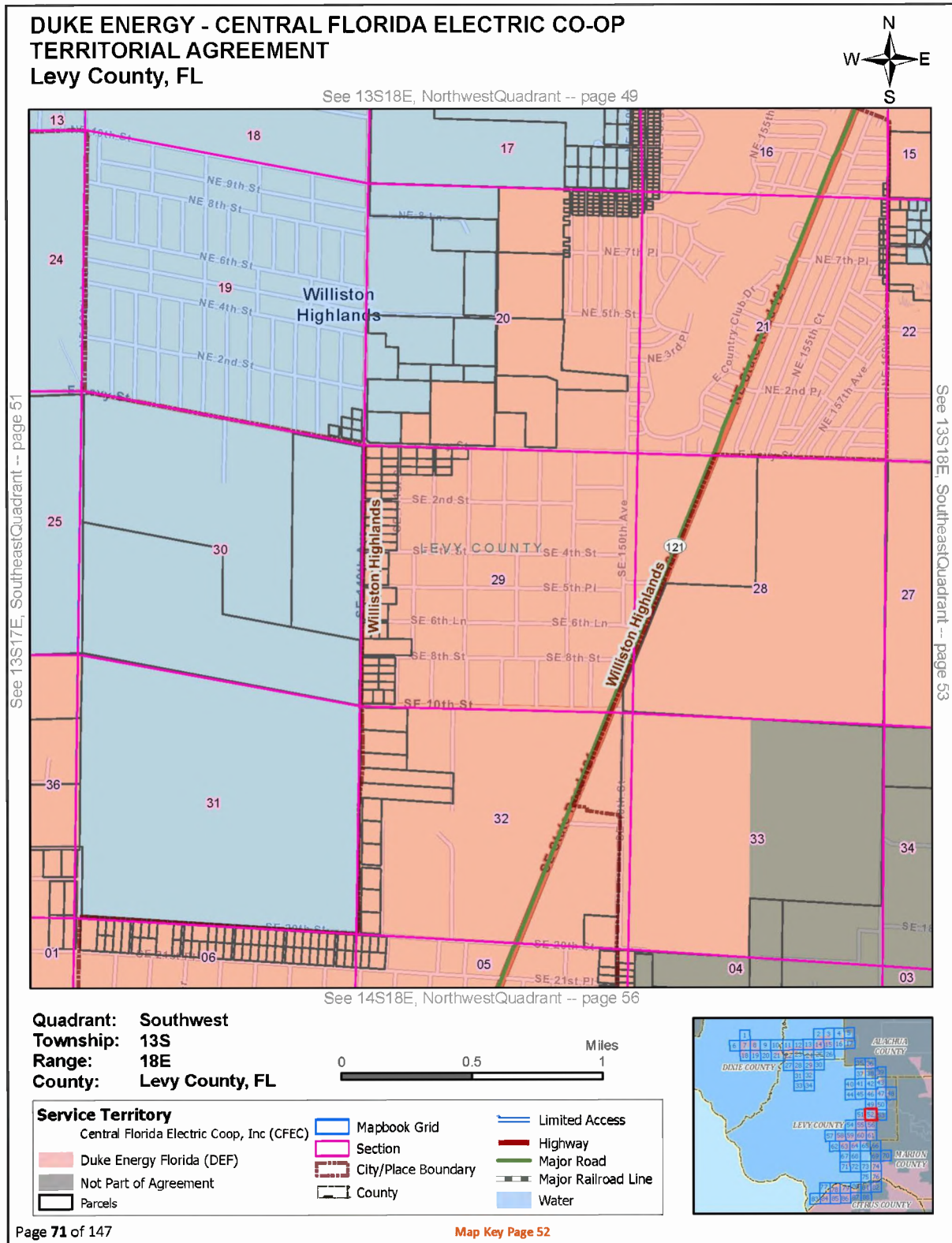










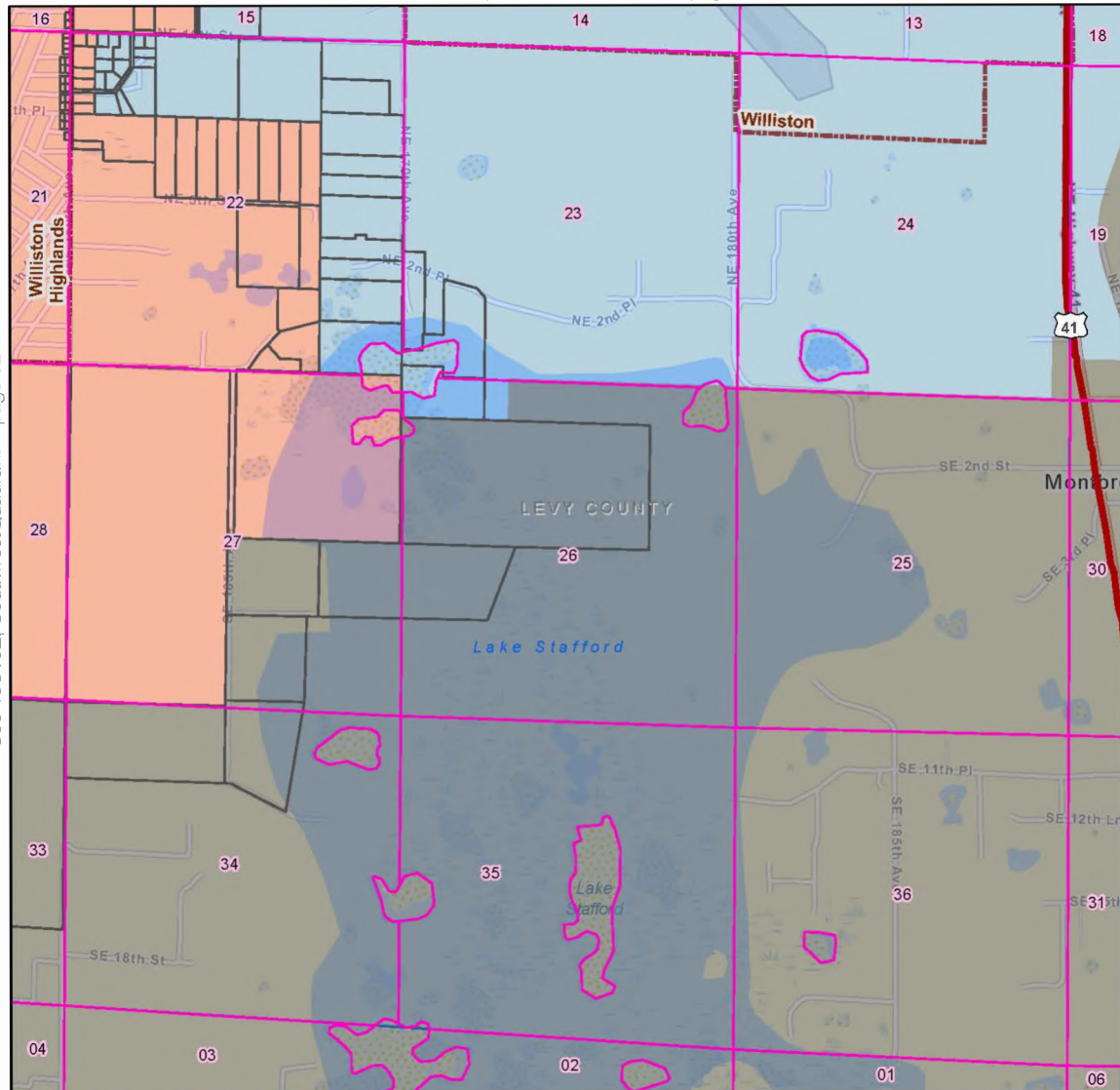


# DUKE ENERGY - CENTRAL FLORIDA ELECTRIC CO-OP TERRITORIAL AGREEMENT Levy County, FL

See 13S18E, Northeast Quadrant -- page 50



See 13S18E, Southwest Quadrant -- page 52



**Quadrant:** Southeast  
**Township:** 13S  
**Range:** 18E  
**County:** Levy County, FL

0 0.5 1  
 Miles

## Service Territory

Central Florida Electric Coop, Inc (CFEC)

Duke Energy Florida (DEF)

Not Part of Agreement

Parcels

Mapbook Grid

Section

City/Place Boundary

County

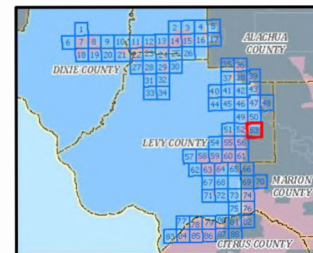
Limited Access

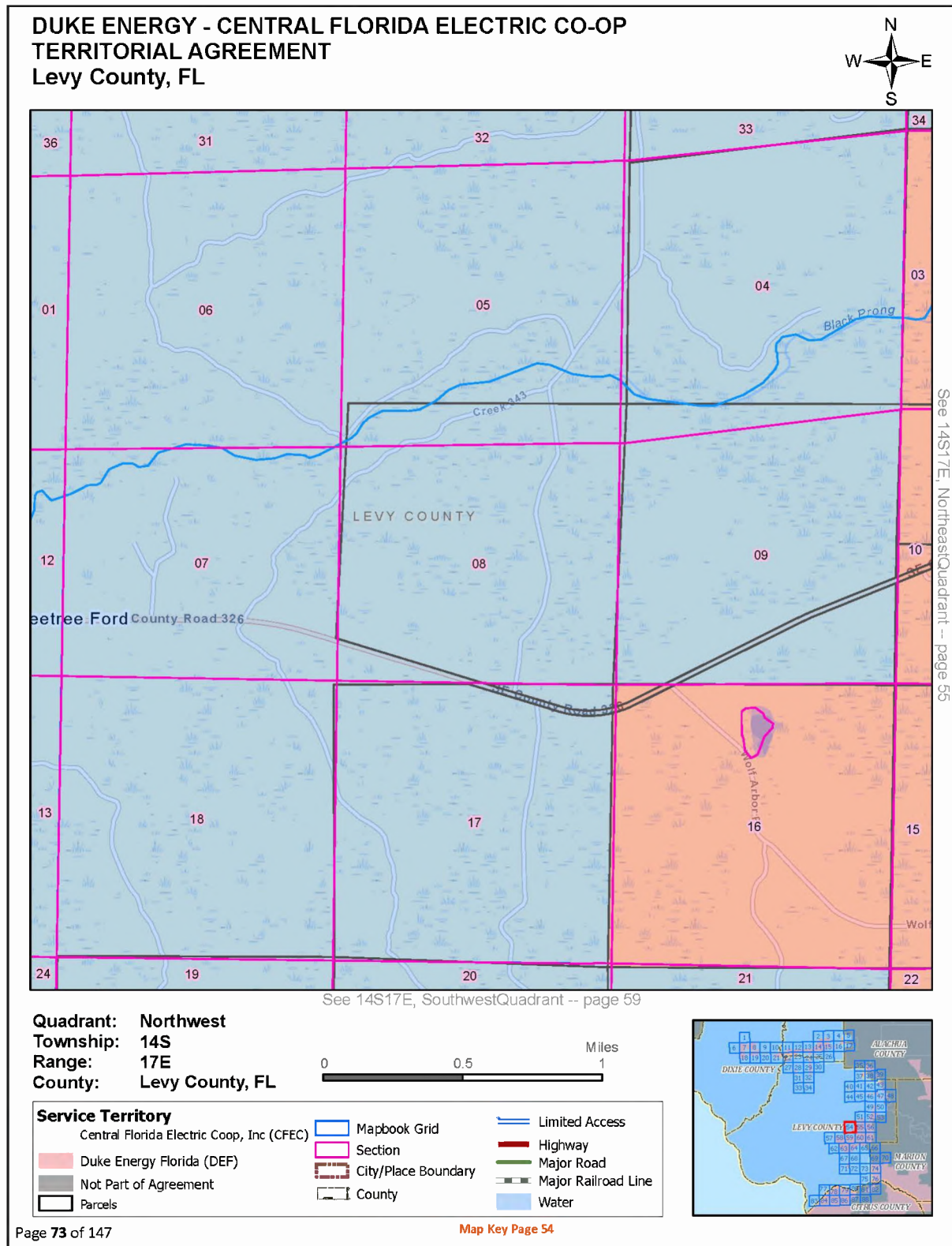
Highway

Major Road

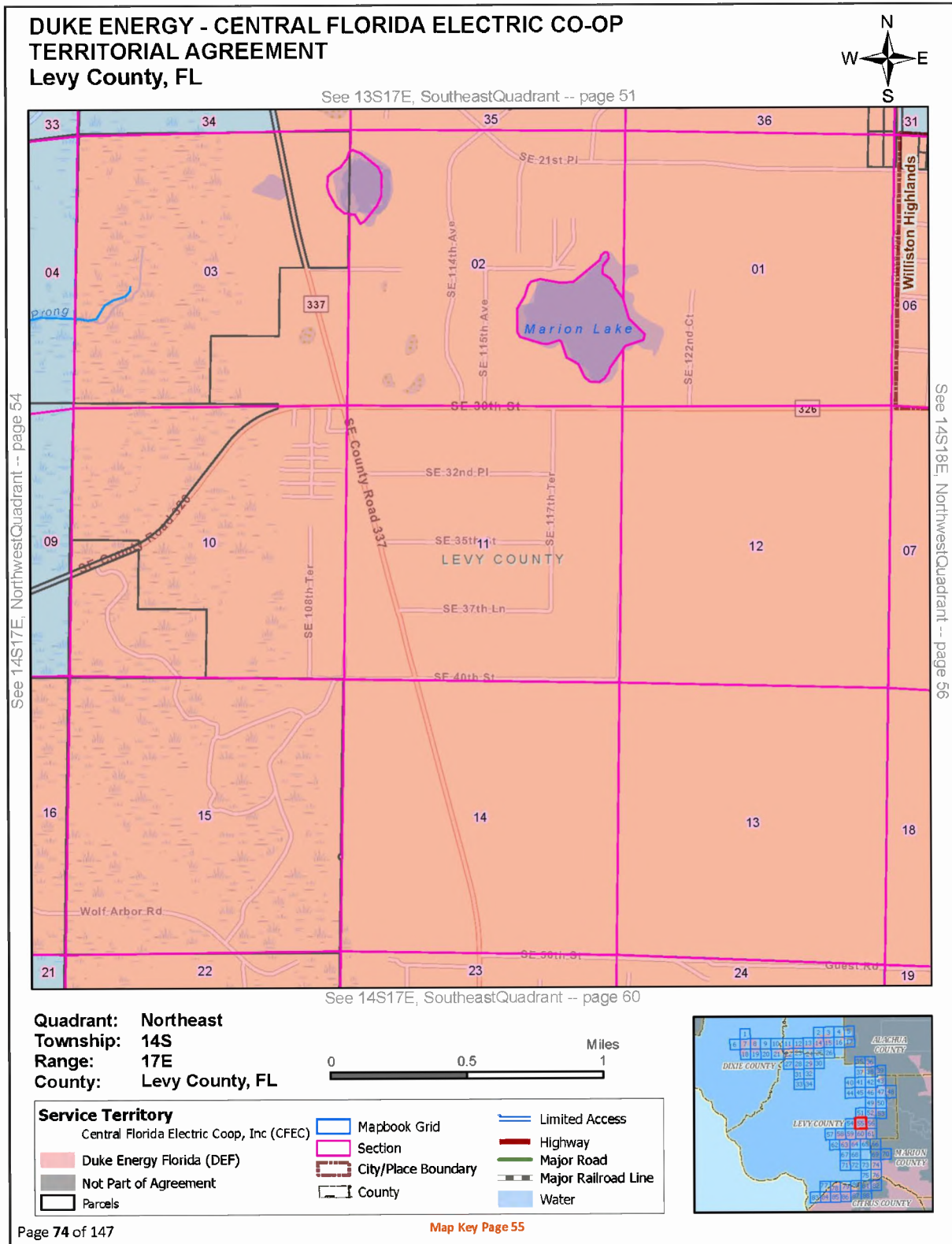
Major Railroad Line

Water

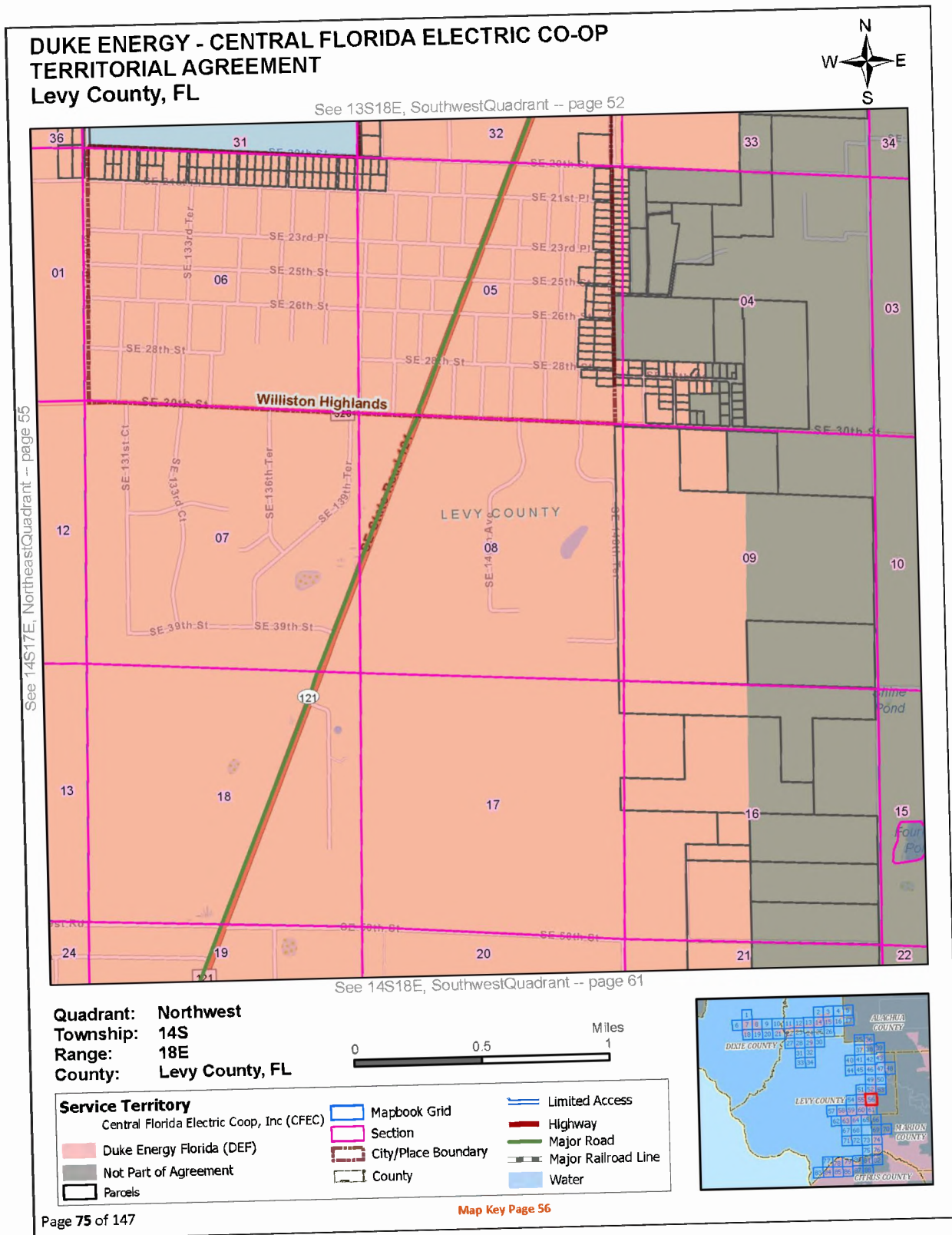


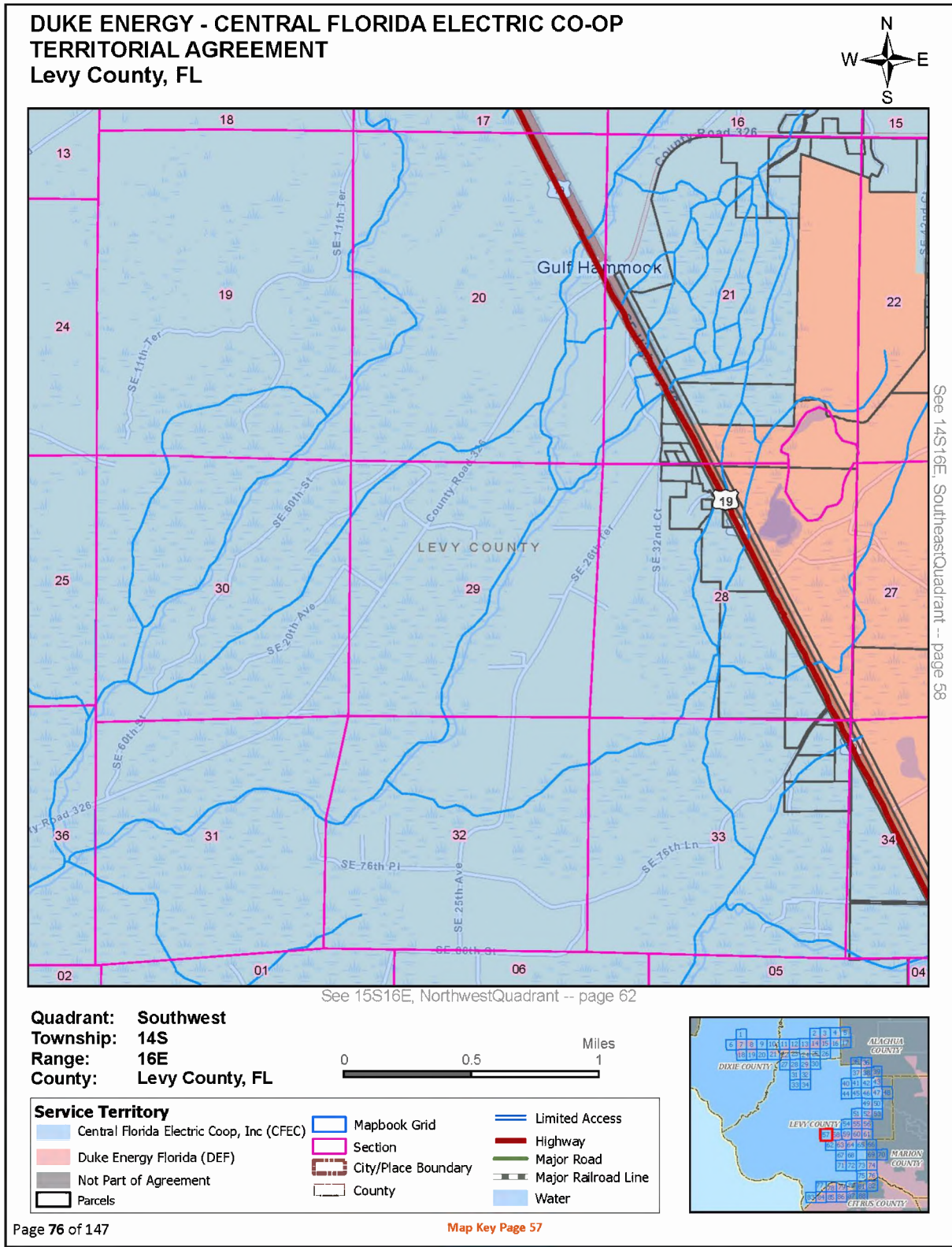






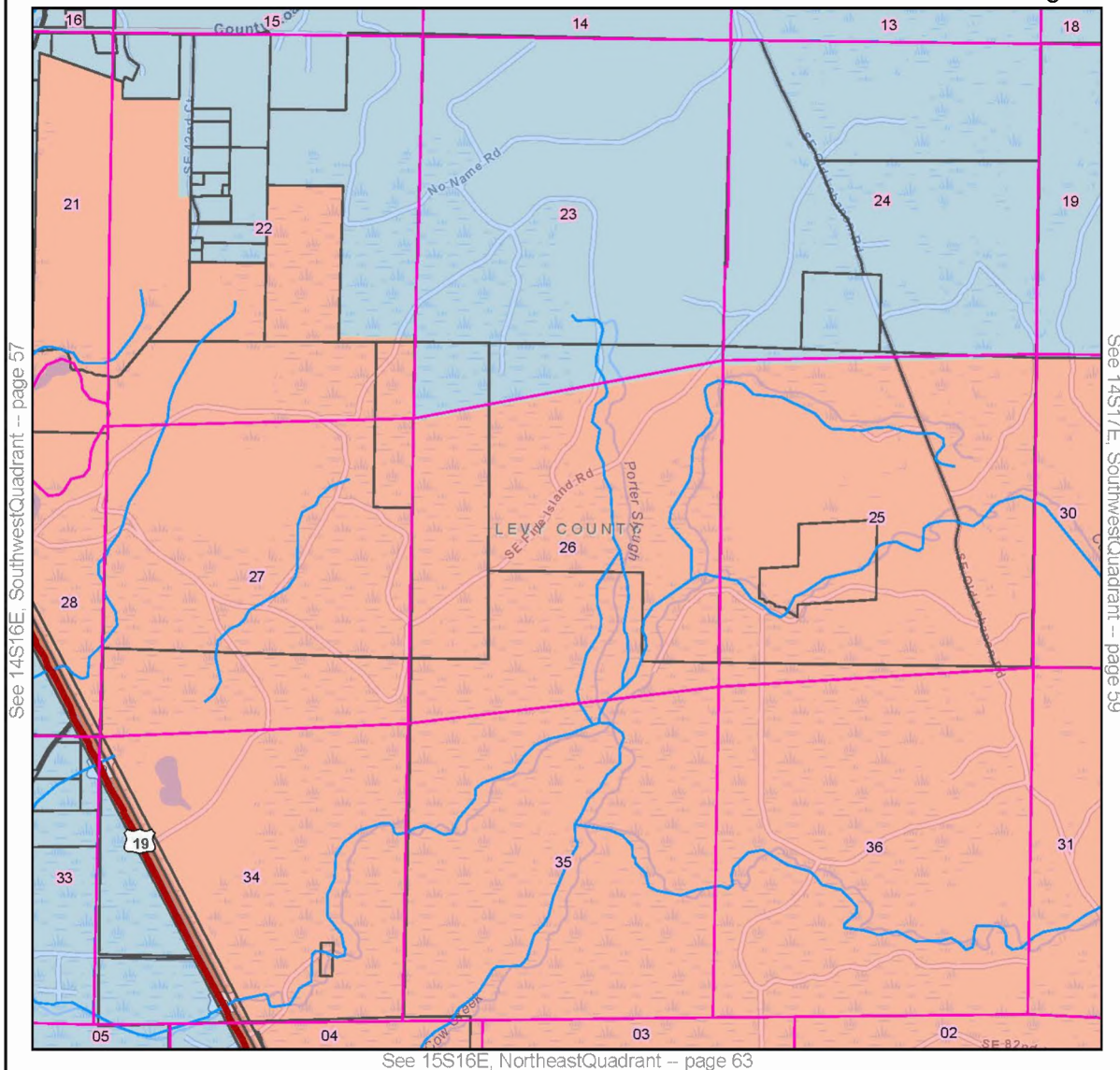








# DUKE ENERGY - CENTRAL FLORIDA ELECTRIC CO-OP TERRITORIAL AGREEMENT Levy County, FL



See 14S16E, SouthwestQuadrant -- page 57

See 14S17E, SouthwestQuadrant -- page 59

See 15S16E, NortheastQuadrant -- page 63

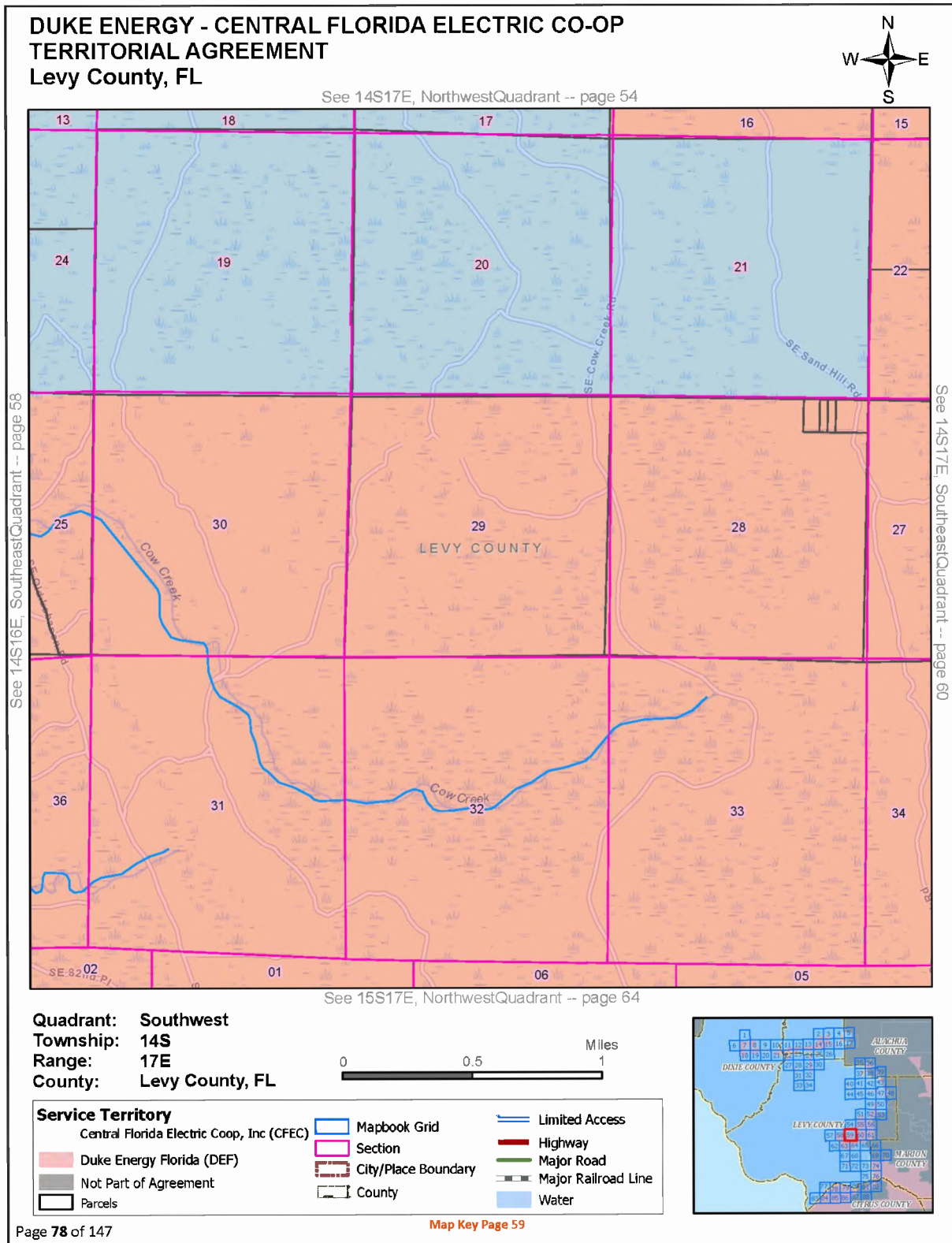
**Quadrant:** Southeast  
**Township:** 14S  
**Range:** 16E  
**County:** Levy County, FL

0 0.5 1  
Miles

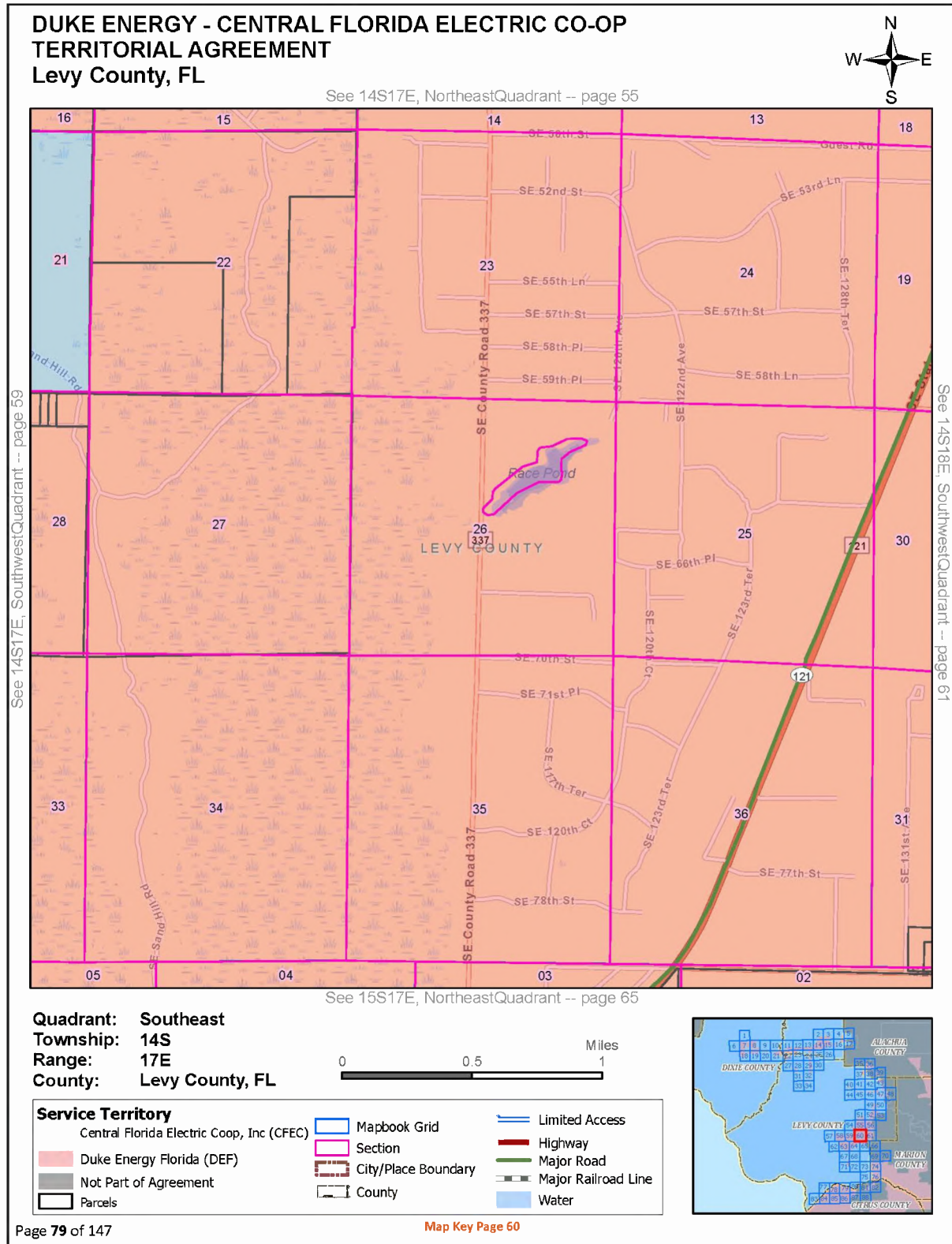
## Service Territory

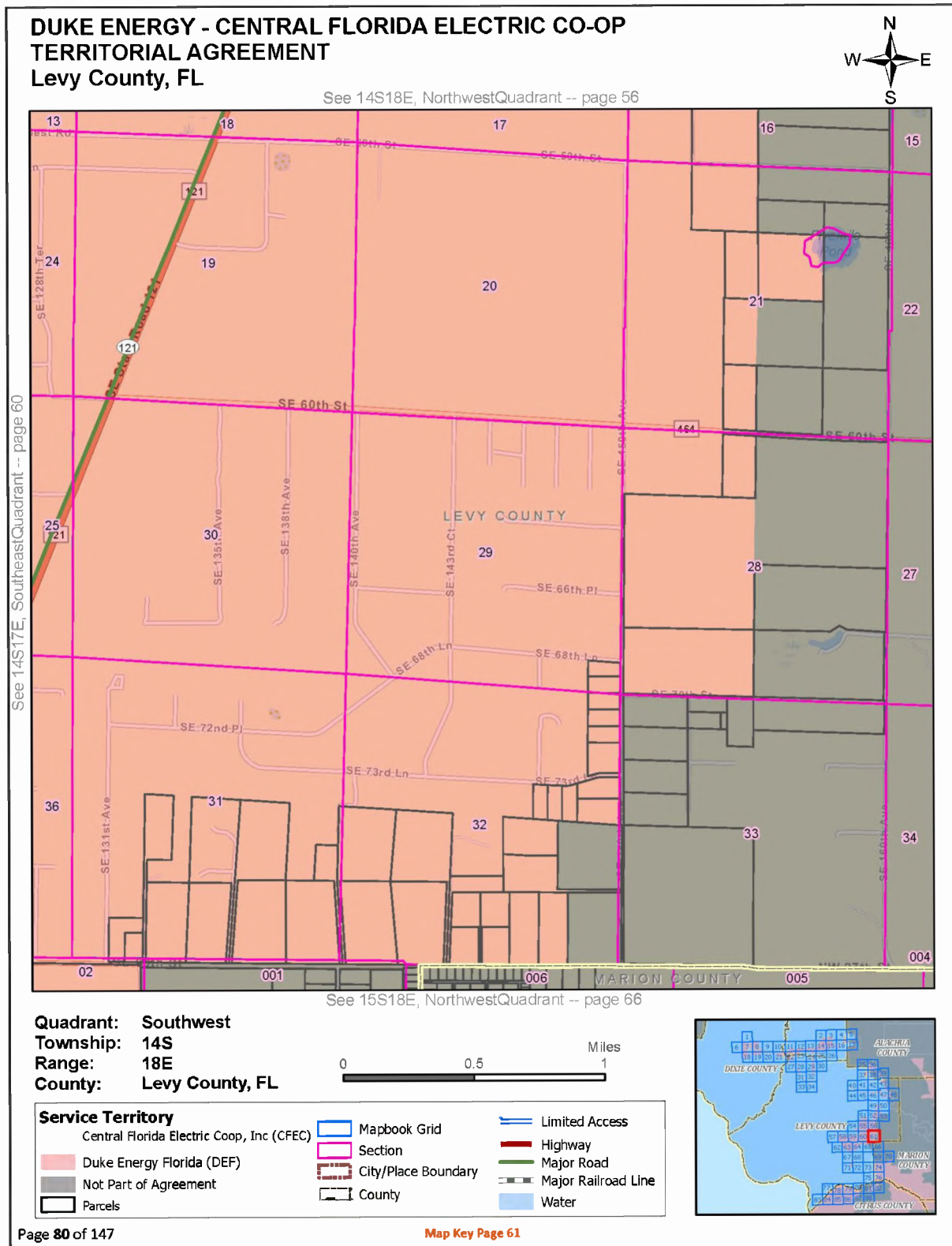
Central Florida Electric Coop, Inc (CFEC)	Mapbook Grid	Limited Access
Duke Energy Florida (DEF)	Section	Highway
Not Part of Agreement	City/Place Boundary	Major Road
Parcels	County	Major Railroad Line
		Water







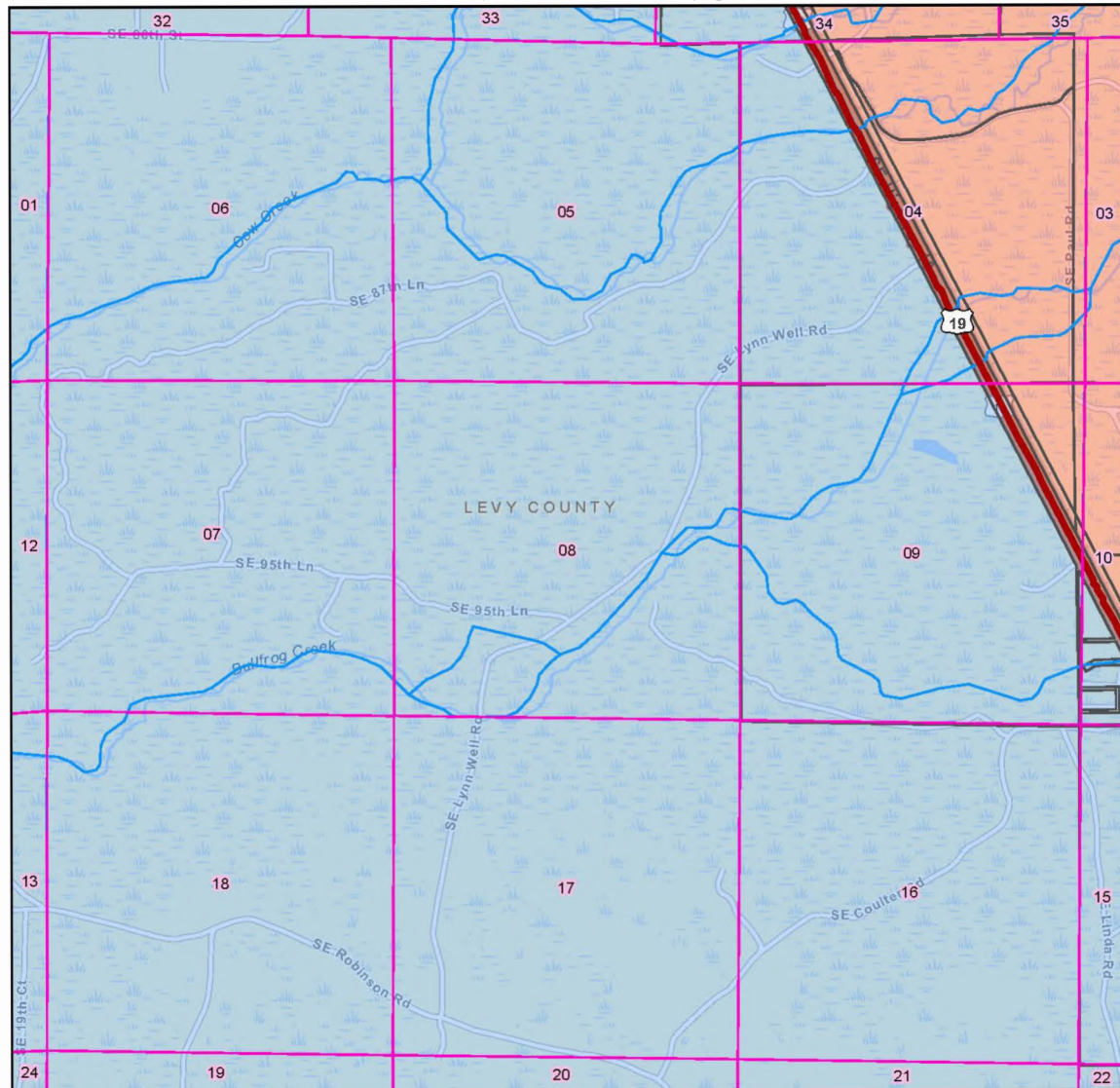






# DUKE ENERGY - CENTRAL FLORIDA ELECTRIC CO-OP TERRITORIAL AGREEMENT Levy County, FL

See 14S16E, Southwest Quadrant -- page 57



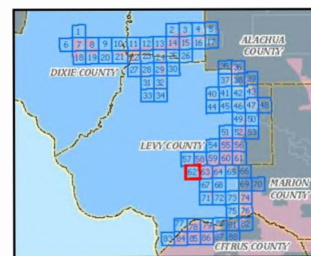
See 15S16E, Northeast Quadrant -- page 63

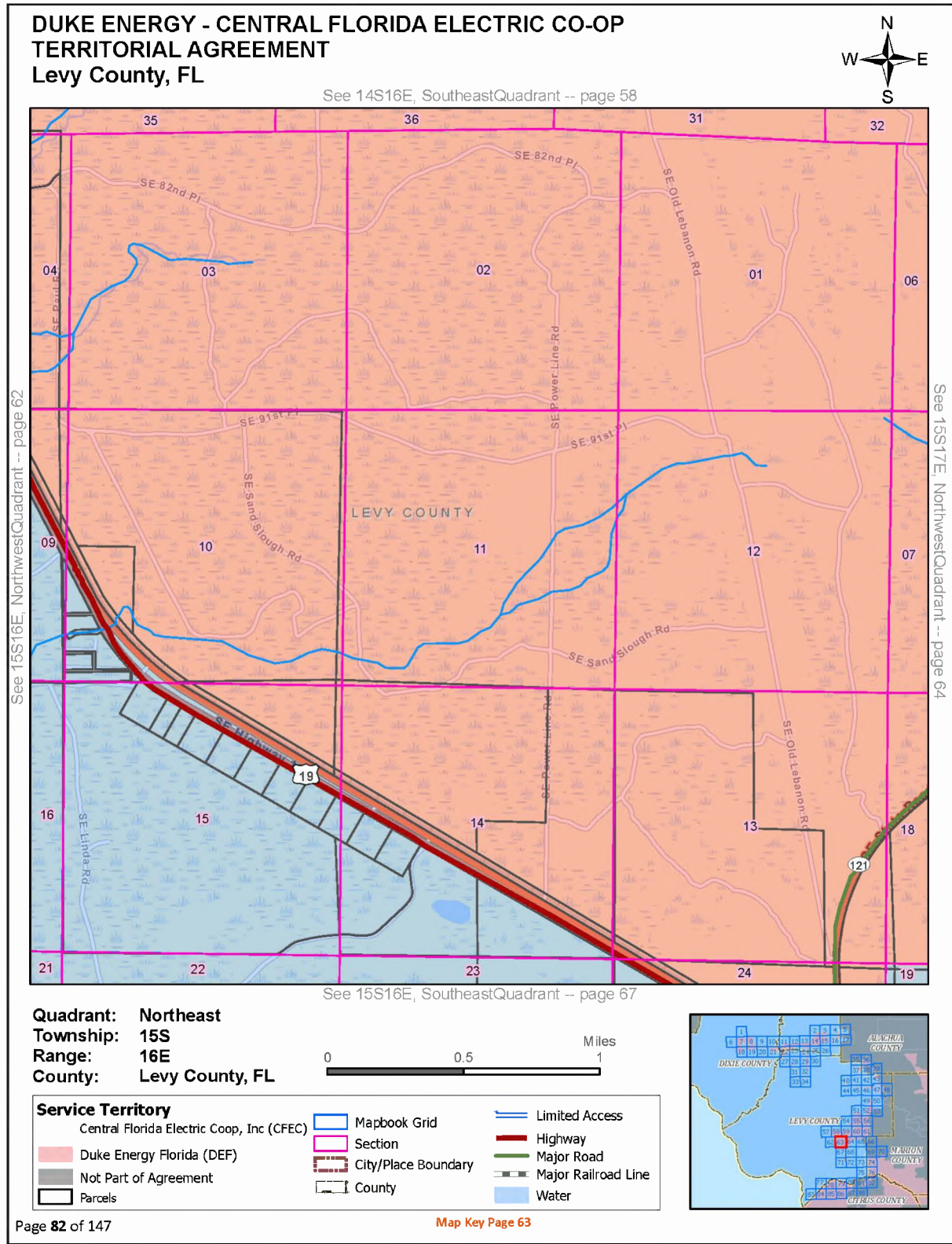
**Quadrant:** Northwest  
**Township:** 15S  
**Range:** 16E  
**County:** Levy County, FL

0 0.5 1 Miles

## Service Territory

- |                                           |                     |                     |
|-------------------------------------------|---------------------|---------------------|
| Central Florida Electric Coop, Inc (CFEC) | Mapbook Grid        | Limited Access      |
| Duke Energy Florida (DEF)                 | Section             | Highway             |
| Not Part of Agreement                     | City/Place Boundary | Major Road          |
| Parcels                                   | County              | Major Railroad Line |
|                                           |                     | Water               |

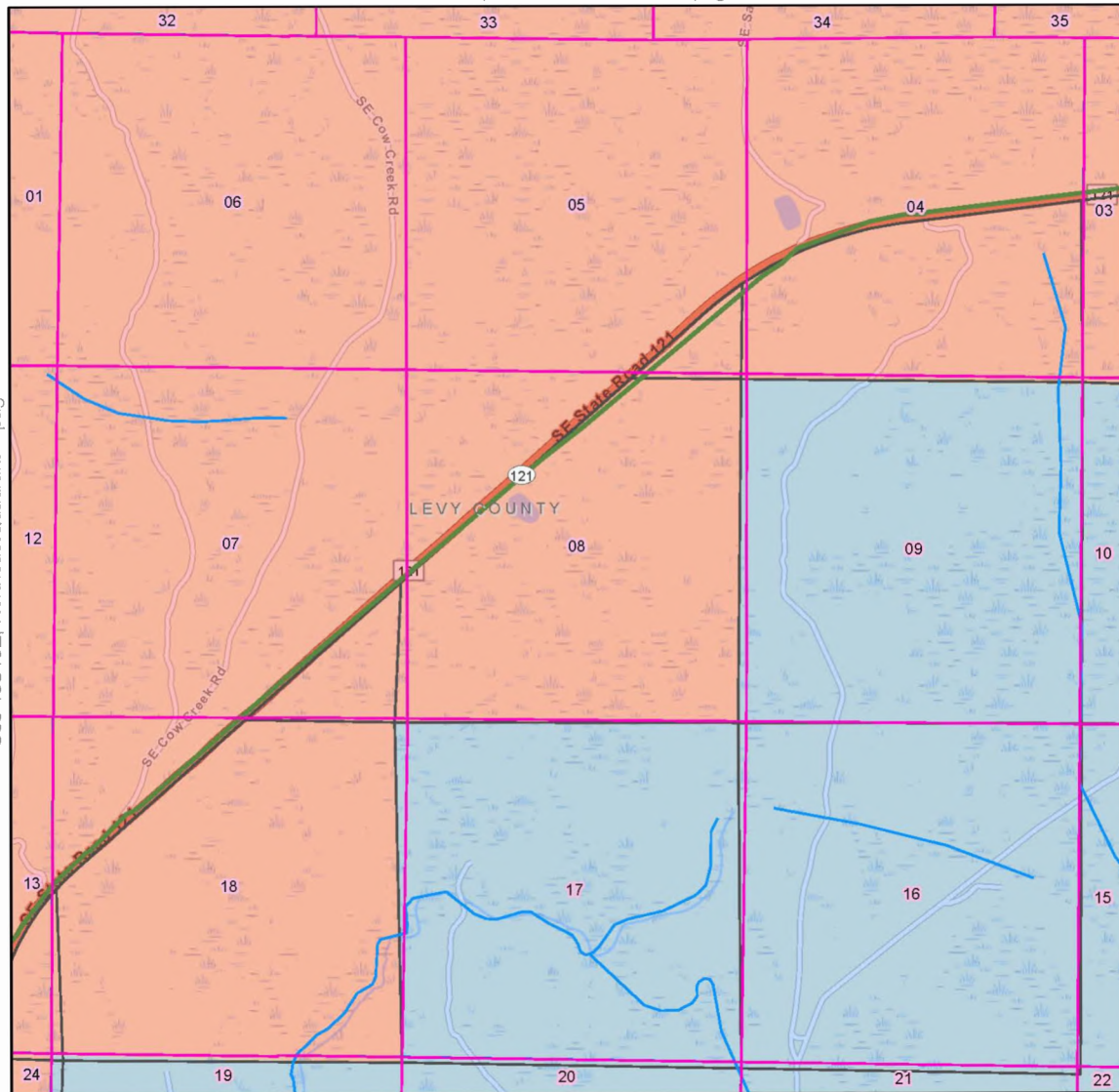






# DUKE ENERGY - CENTRAL FLORIDA ELECTRIC CO-OP TERRITORIAL AGREEMENT Levy County, FL

See 14S17E, SouthwestQuadrant -- page 59



**Quadrant:** Northwest  
**Township:** 15S  
**Range:** 17E  
**County:** Levy County, FL

0 0.5 1 Miles

## Service Territory

Central Florida Electric Coop, Inc (CFEC)

Duke Energy Florida (DEF)

Not Part of Agreement

Parcels

Mapbook Grid

Section

City/Place Boundary

County

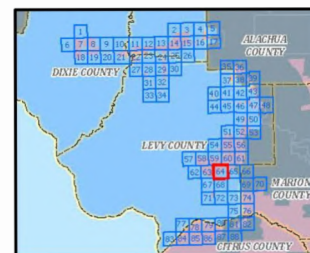
Limited Access

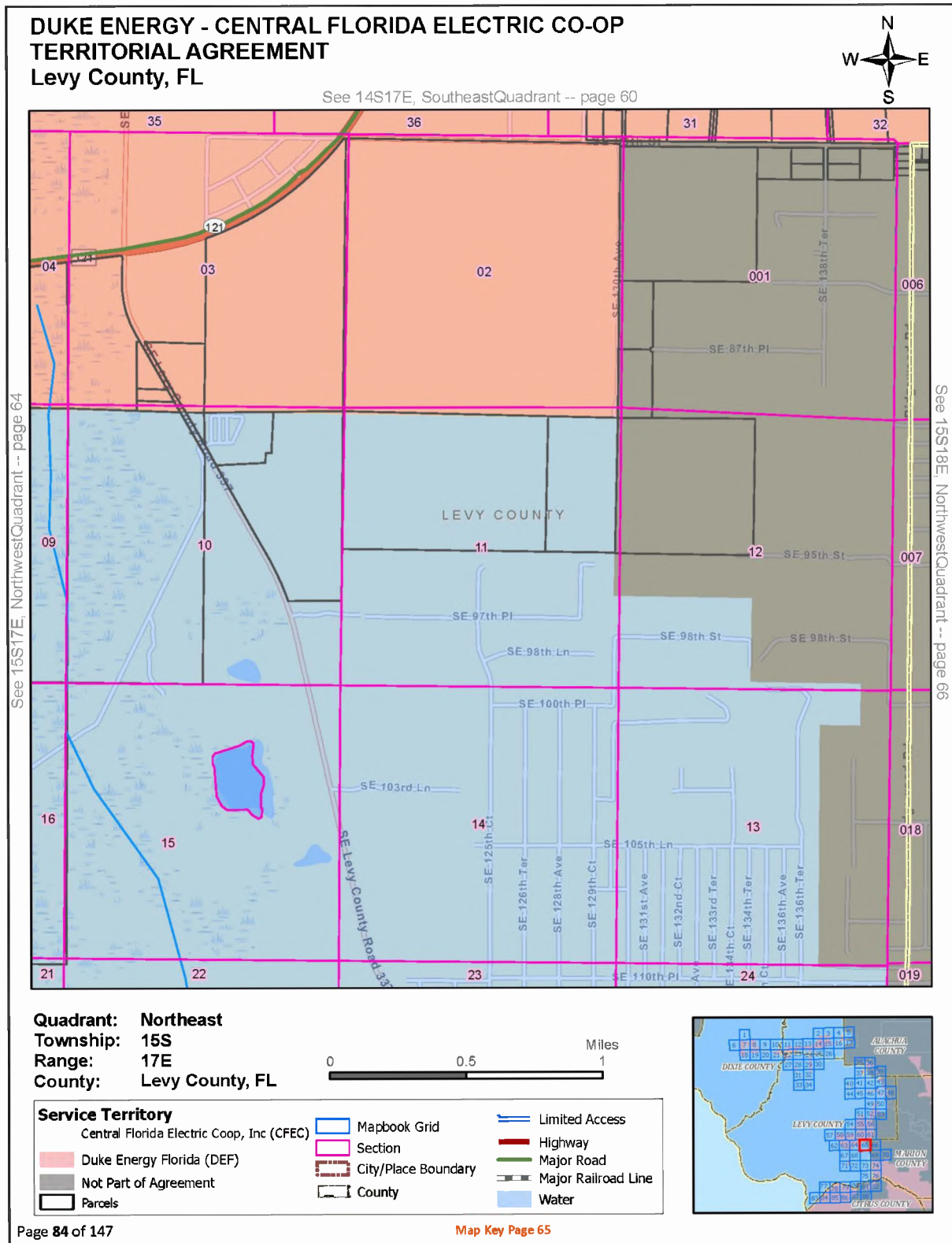
Highway

Major Road

Major Railroad Line

Water





# DUKE ENERGY - CENTRAL FLORIDA ELECTRIC CO-OP TERRITORIAL AGREEMENT Marion County, FL

See 14S18E, Southwest Quadrant -- page 61



See 15S18E, Southwest Quadrant -- page 69

**Quadrant: Northwest****Township: 15S****Range: 18E****County: Marion County, FL**

0 0.5 1 Miles

**Service Territory**

Central Florida Electric Coop, Inc (CFEC)

Duke Energy Florida (DEF)

Not Part of Agreement

Parcels

Mapbook Grid

Section

City/Place Boundary

County

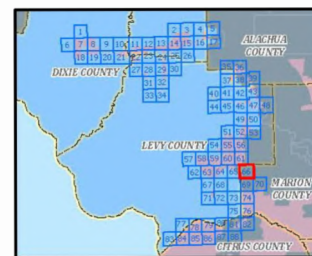
Limited Access

Highway

Major Road

Major Railroad Line

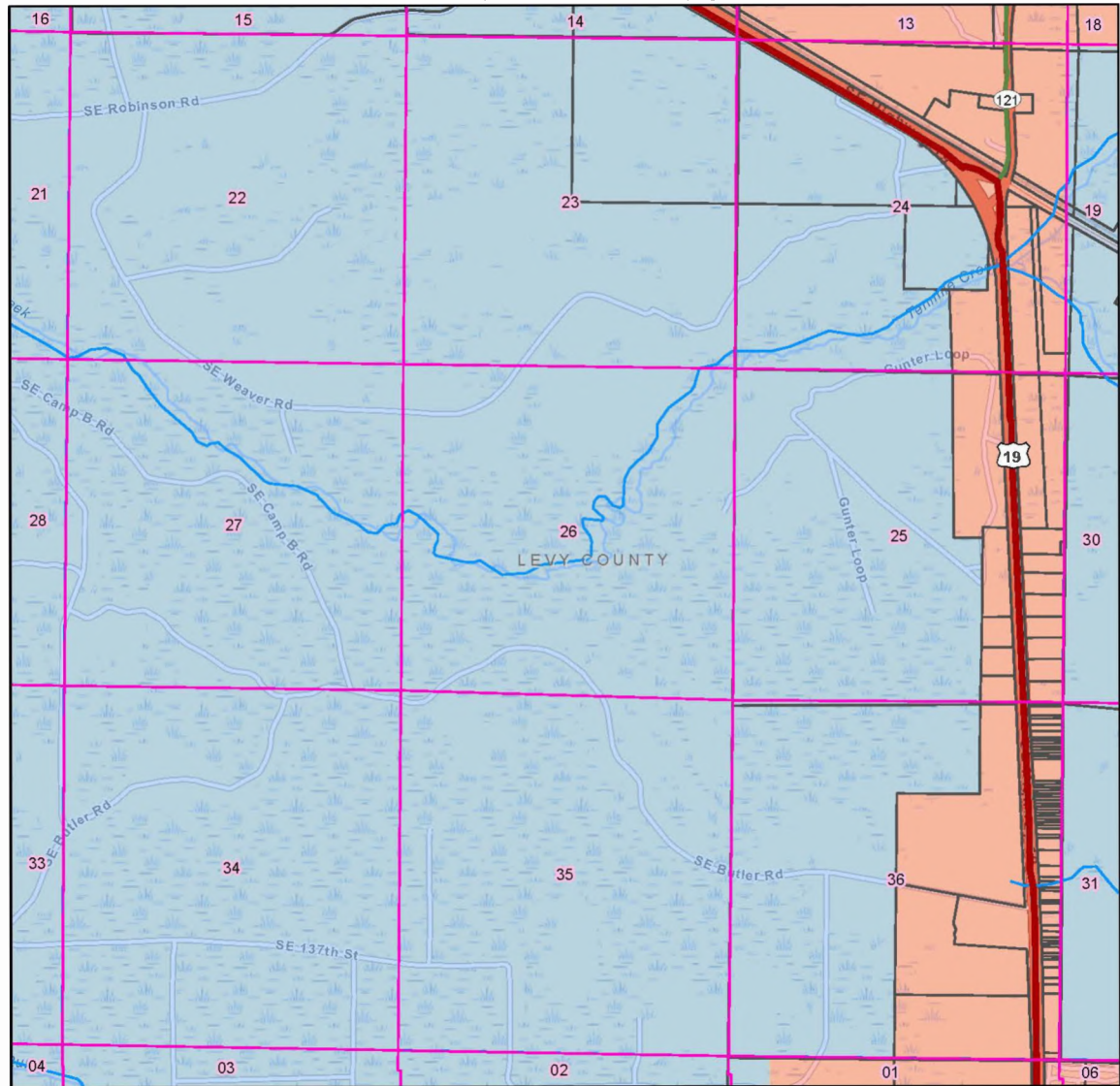
Water





# DUKE ENERGY - CENTRAL FLORIDA ELECTRIC CO-OP TERRITORIAL AGREEMENT Levy County, FL

See 15S16E, Northeast Quadrant -- page 63



See 15S17E, Southwest Quadrant -- page 68

See 16S16E, Northeast Quadrant -- page 71

**Quadrant: Southeast****Township: 15S****Range: 16E****County: Levy County, FL**

0 0.5 1  
Miles

**Service Territory**

Central Florida Electric Coop, Inc (CFEC)

Duke Energy Florida (DEF)

Not Part of Agreement

Parcels

Mapbook Grid

Section

City/Place Boundary

County

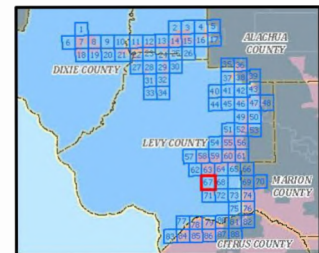
Limited Access

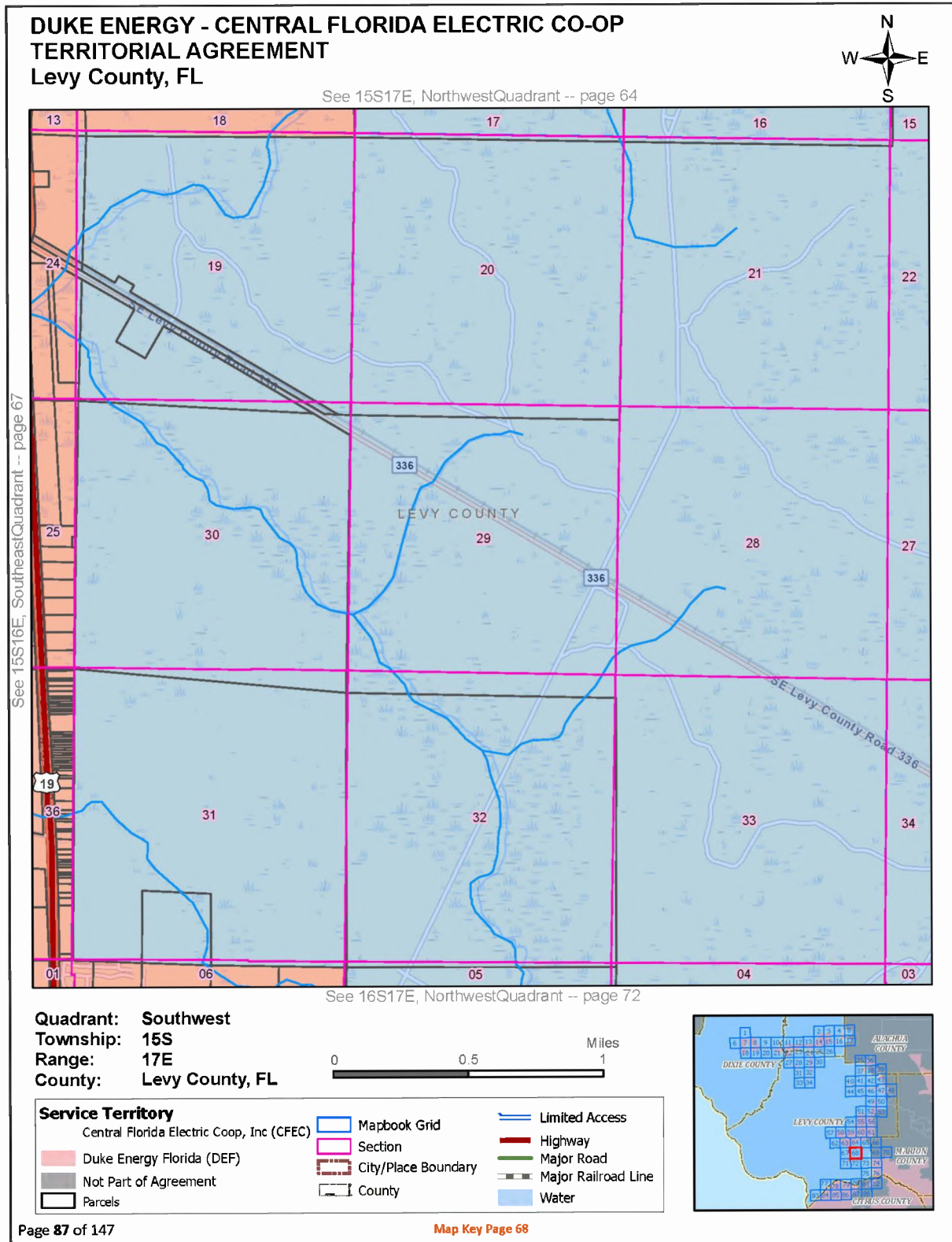
Highway

Major Road

Major Railroad Line

Water

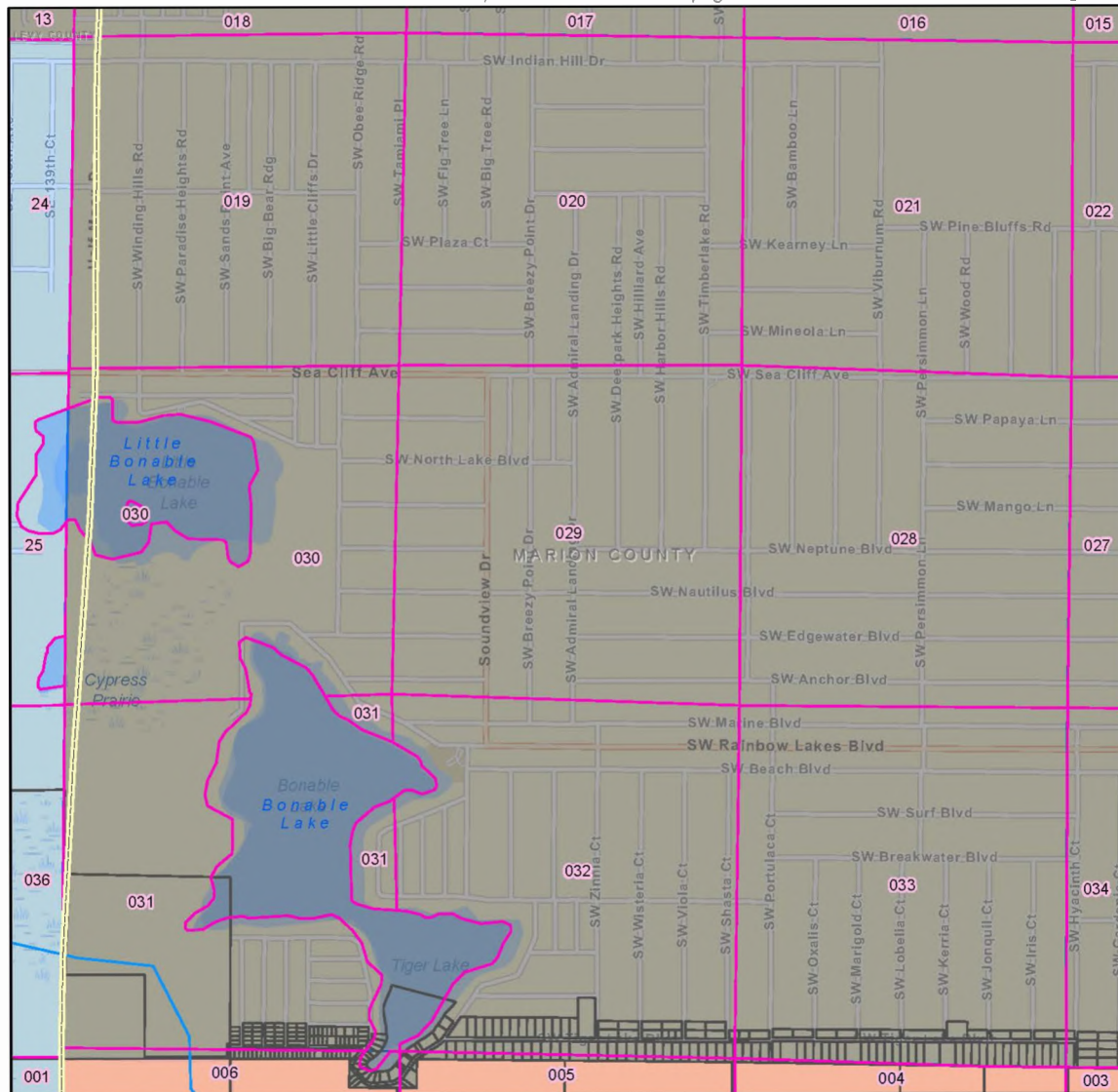






**DUKE ENERGY - CENTRAL FLORIDA ELECTRIC CO-OP  
TERRITORIAL AGREEMENT  
Marion County, FL**

See 15S18E, NorthwestQuadrant -- page 66



See 15S18E, SoutheastQuadrant -- page 70

See 16S18E, NorthwestQuadrant -- page 74

**Quadrant: Southwest**

**Township: 15S**

Range: 1

**County:** Marion County, FL



## Service Territory

Central Florida Electric Coop, Inc (CFEC)

 **Duke Energy Florida (DEF)**

Not Part of Agreement

 Parcels

☐ Mapbook Grid

**Section**

City/Pla

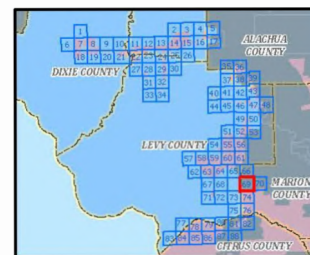
 Limited Access

 Highway

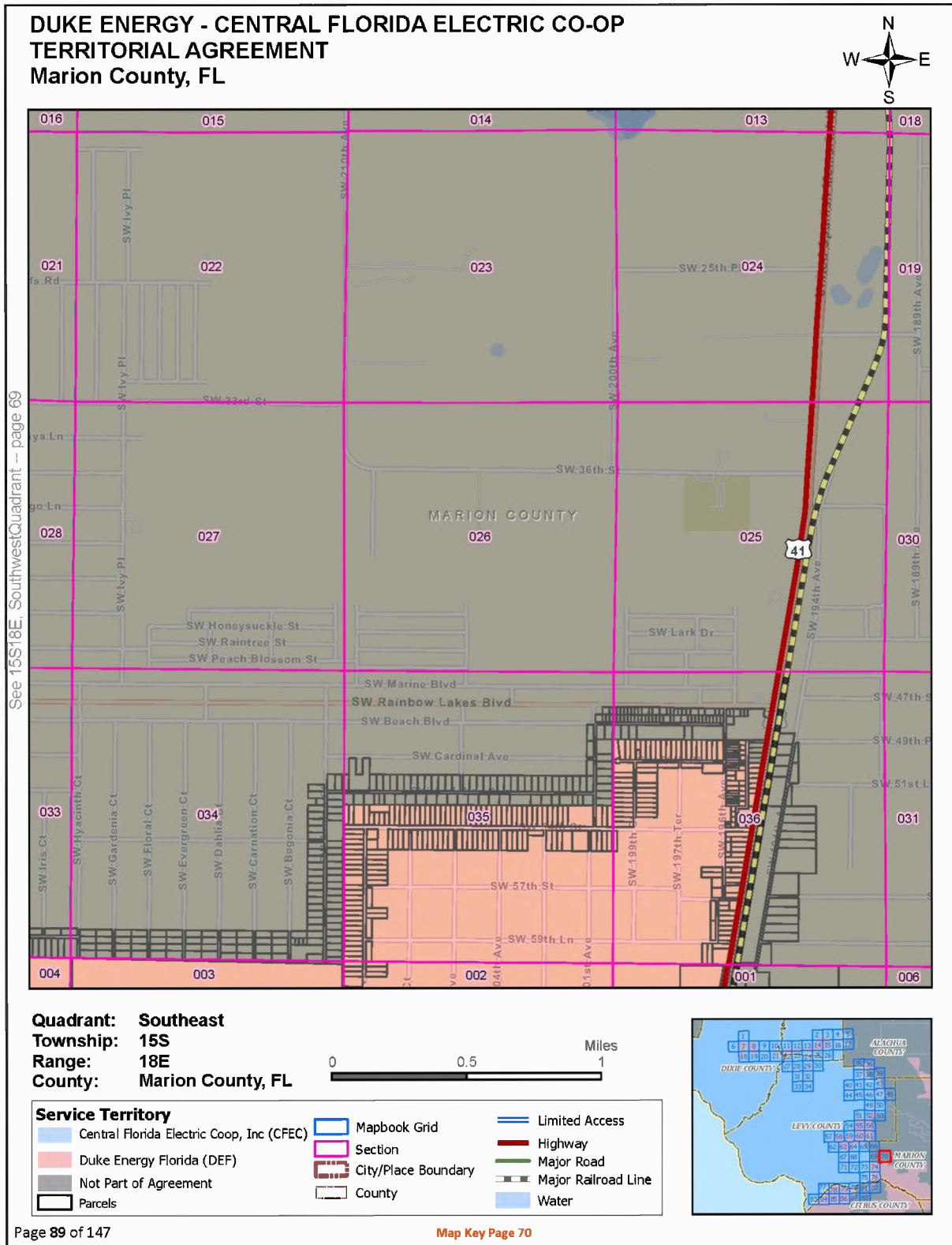
— Major Road

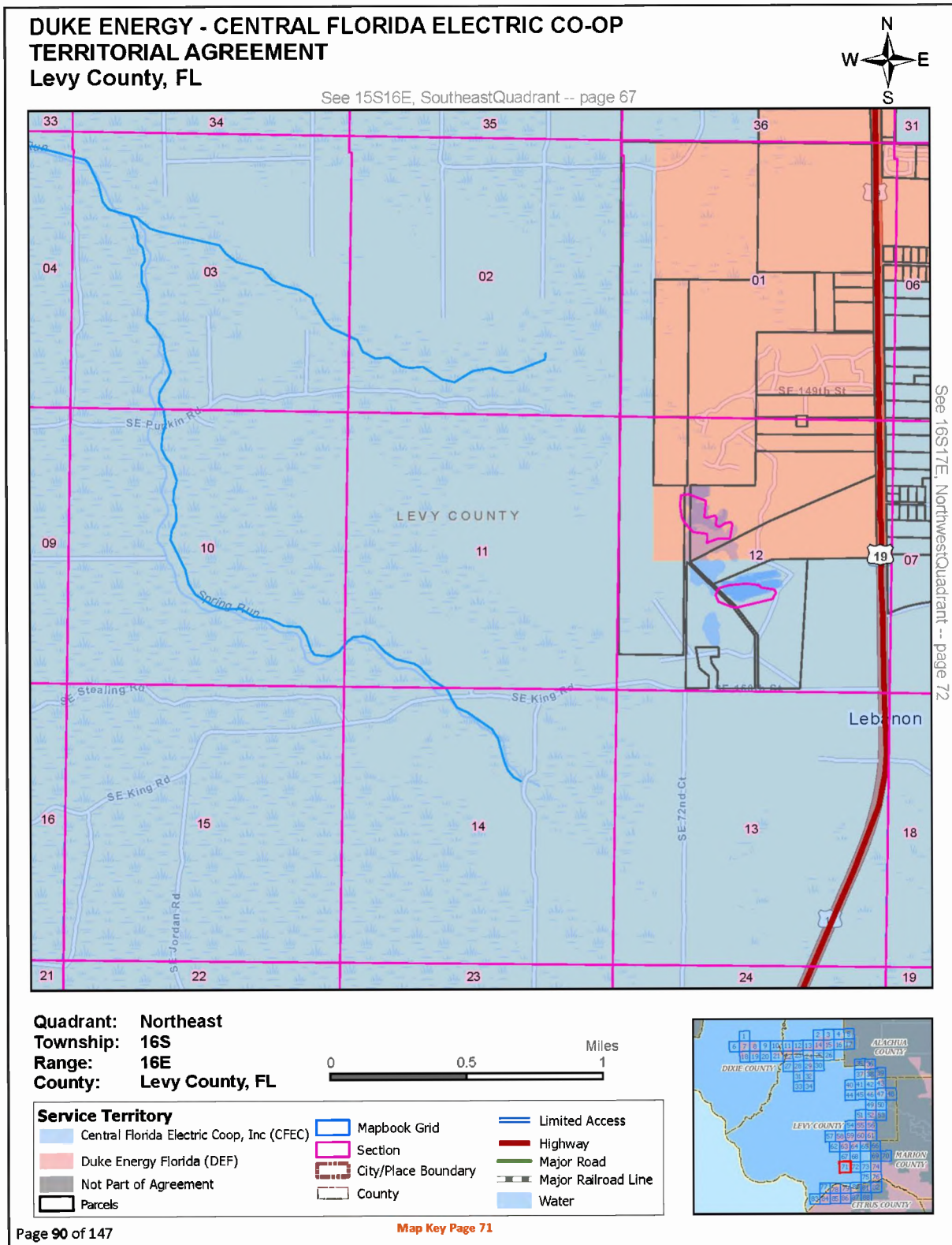
 Major Railroad Line

 Water

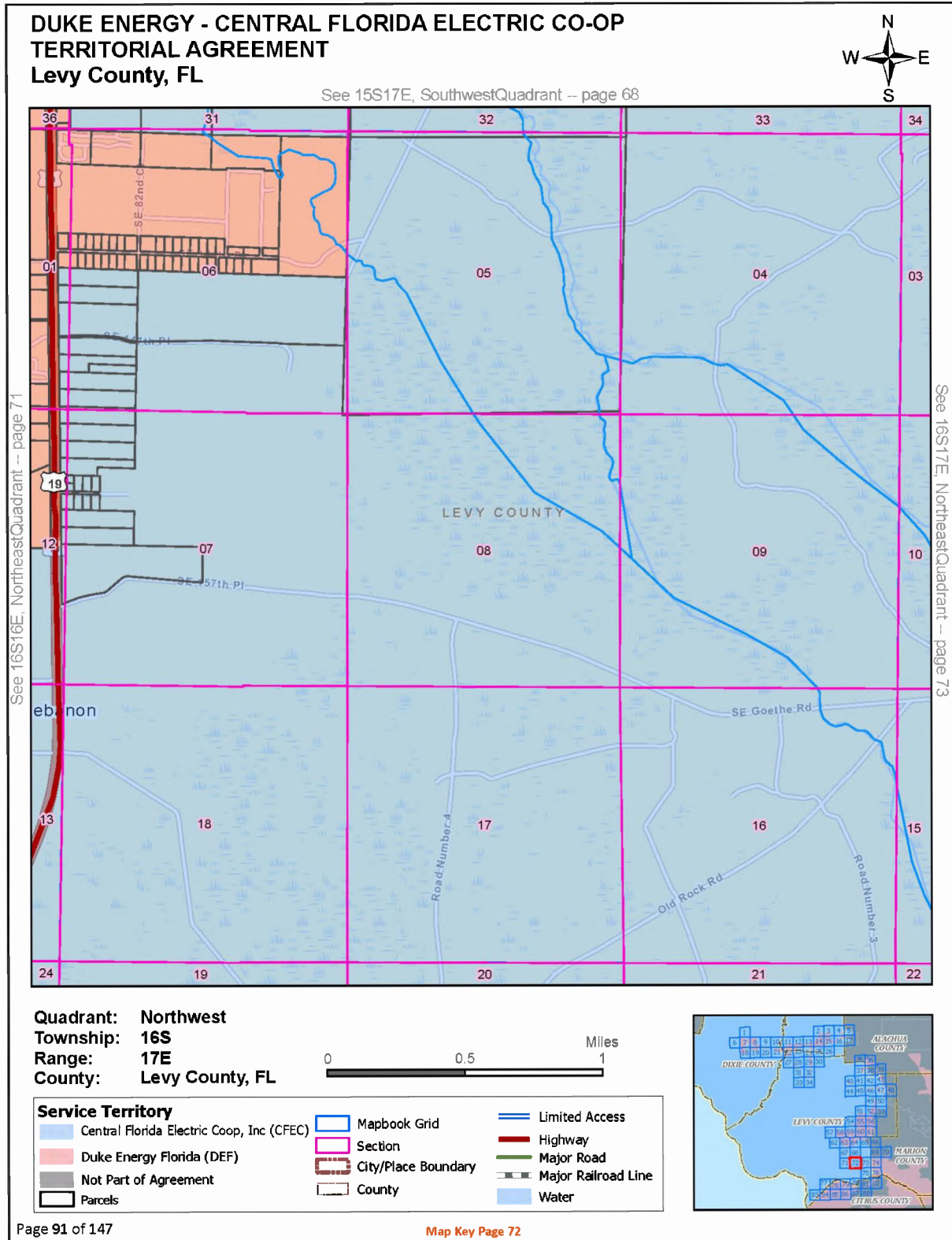




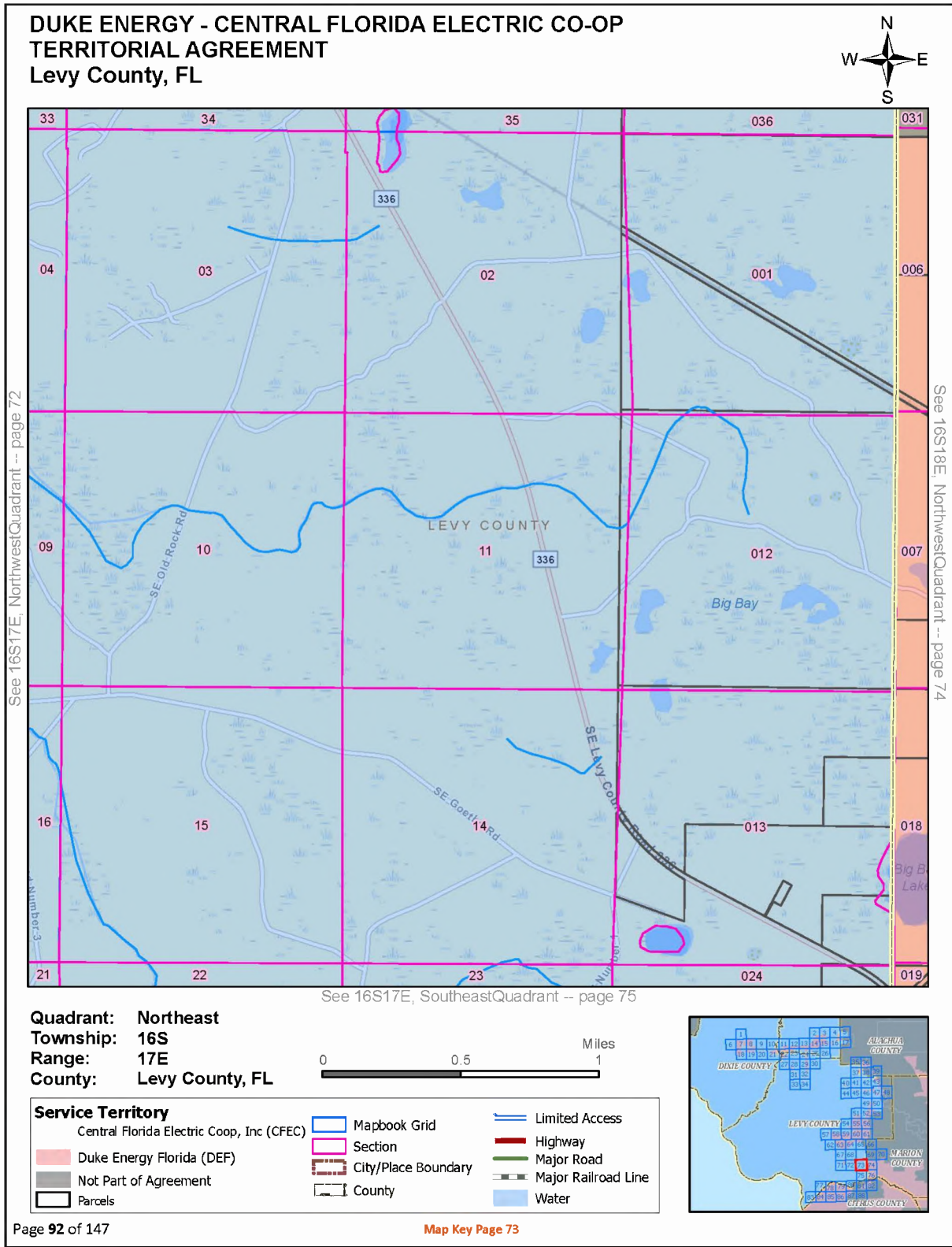


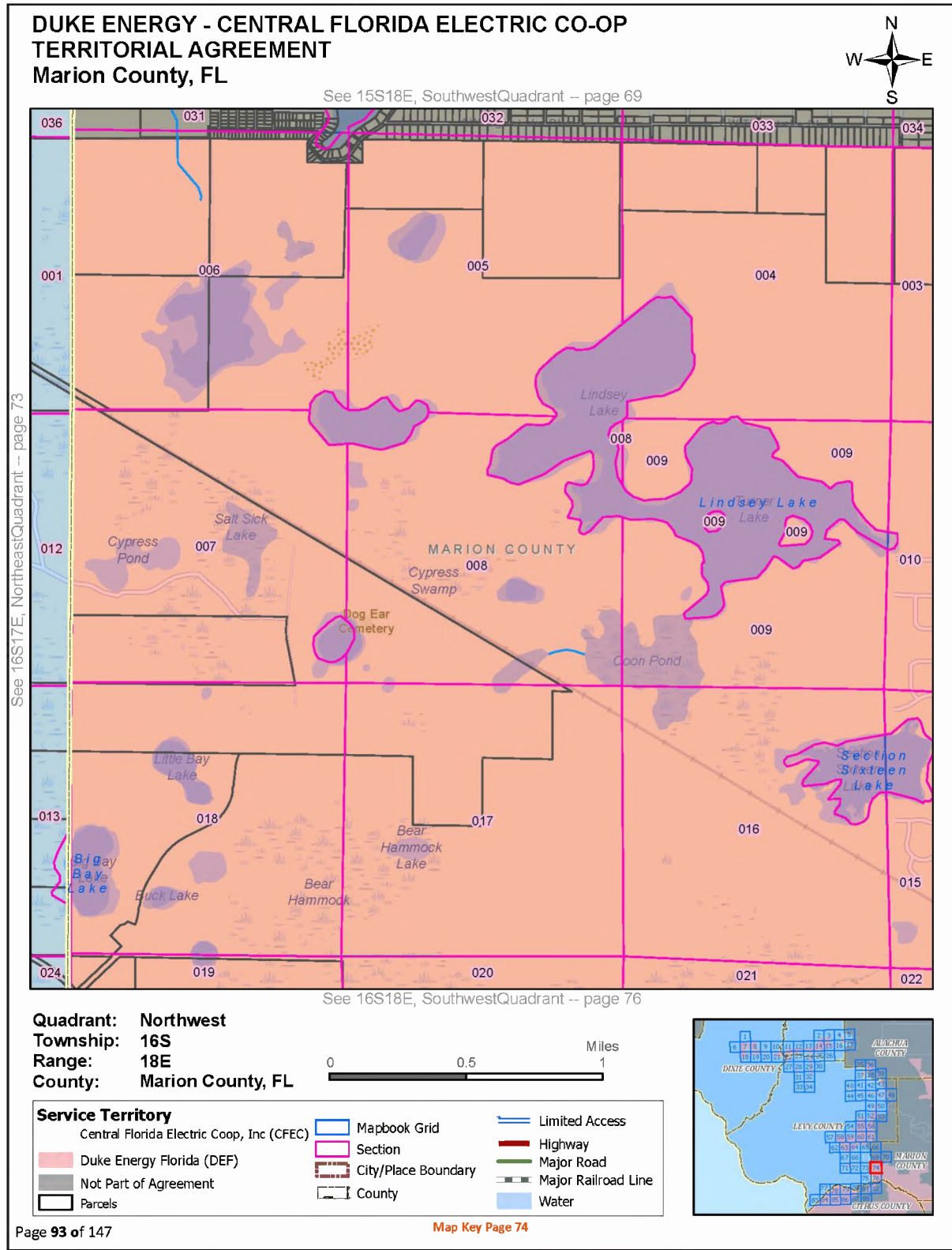








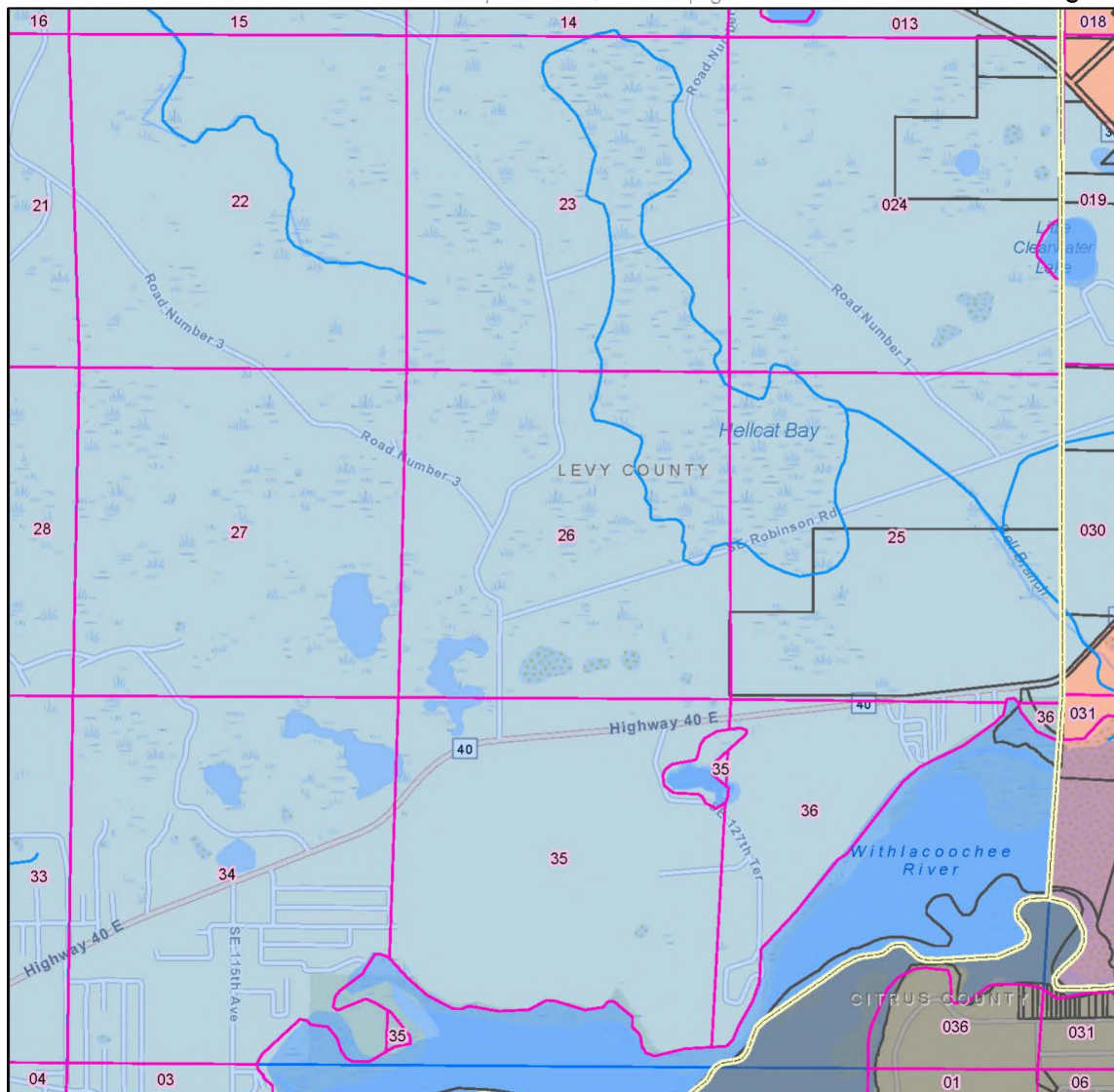






# DUKE ENERGY - CENTRAL FLORIDA ELECTRIC CO-OP TERRITORIAL AGREEMENT Levy County, FL

See 16S17E, Northeast Quadrant -- page 73



See 16S18E, Southwest Quadrant -- page 76

See 17S17E, Northeast Quadrant -- page 81

**Quadrant:** Southeast**Township:** 16S**Range:** 17E**County:** Levy County, FL

Miles  
0 0.5 1

**Service Territory**

Central Florida Electric Coop, Inc (CFEC)

Duke Energy Florida (DEF)

Not Part of Agreement

Parcels

Mapbook Grid

Section

City/Place Boundary

County

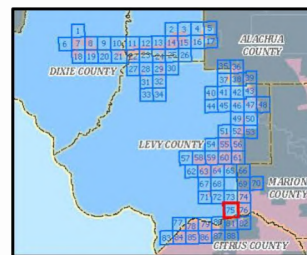
Limited Access

Highway

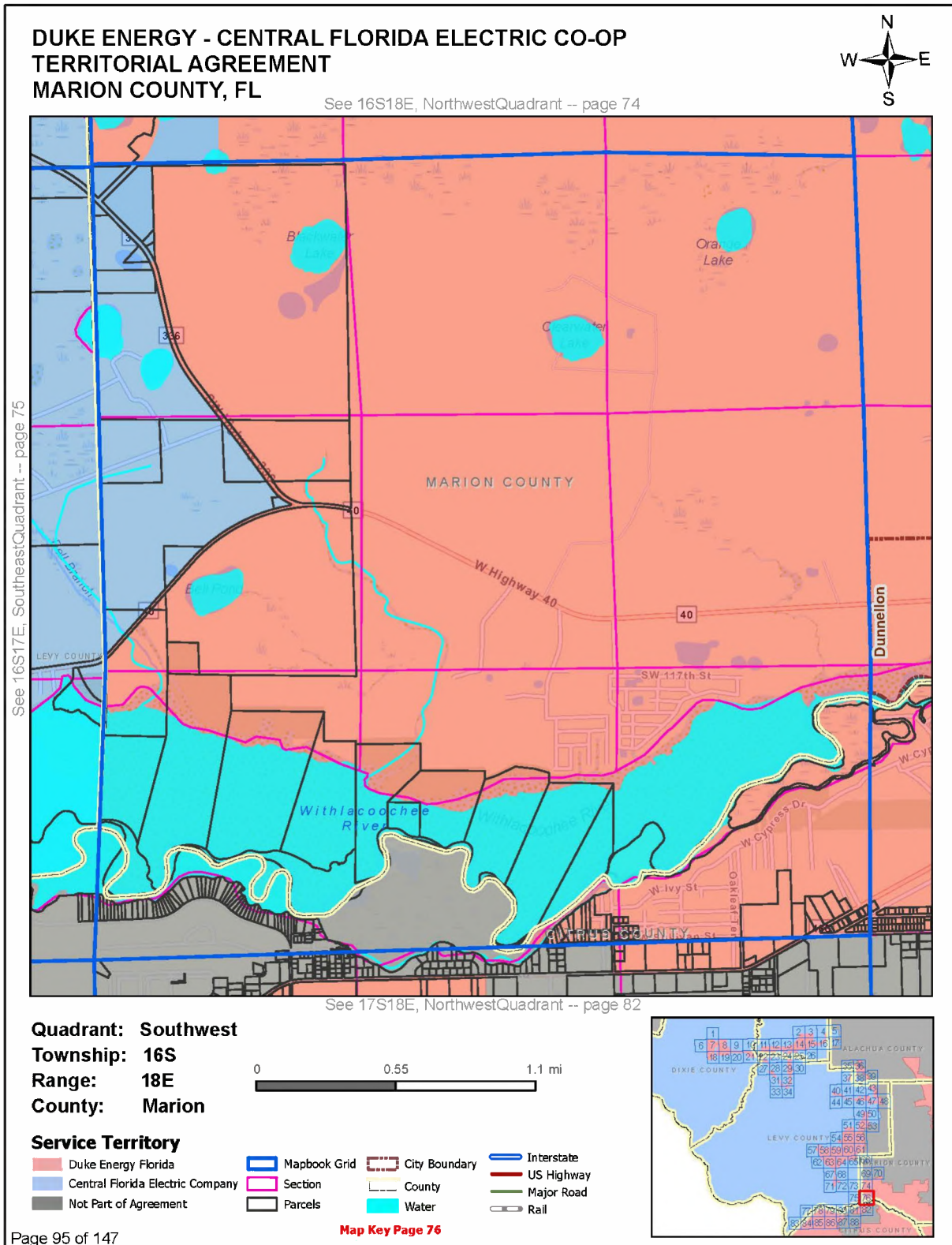
Major Road

Major Railroad Line

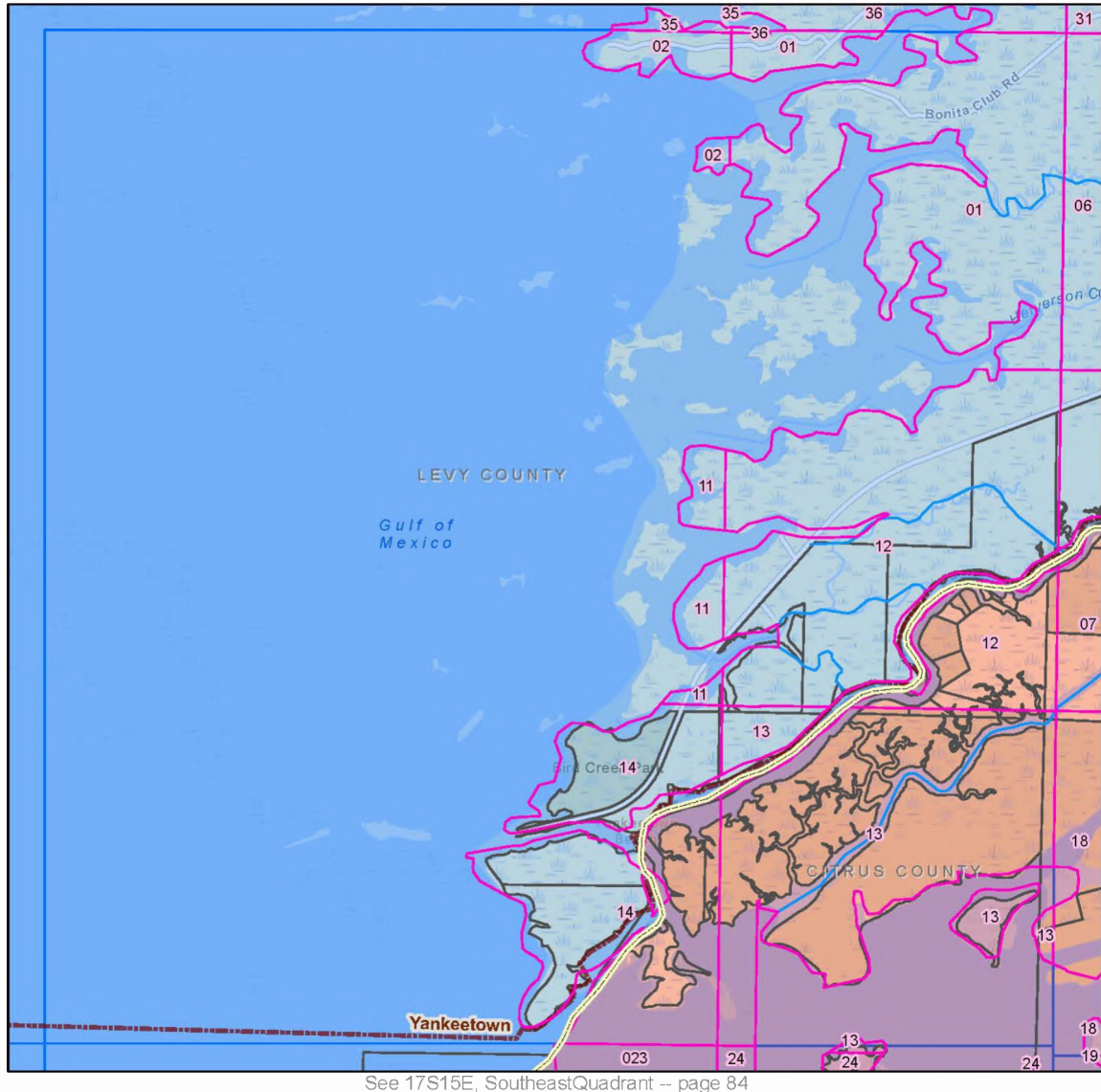
Water







**DUKE ENERGY - CENTRAL FLORIDA ELECTRIC CO-OP  
TERRITORIAL AGREEMENT  
Levy County, FL**



See 17S16E, Northwest Quadrant -- page 78

See 17S15E, Southeast Quadrant -- page 84

**Quadrant:** Northeast  
**Township:** 17S  
**Range:** 15E  
**County:** Levy County, FL

0 0.5 1 Miles

**Service Territory**

Central Florida Electric Coop, Inc (CFEC)

Duke Energy Florida (DEF)

Not Part of Agreement

Parcels

Mapbook Grid

Section

City/Place Boundary

County

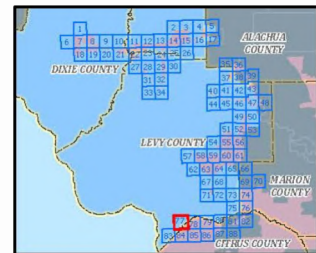
Limited Access

Highway

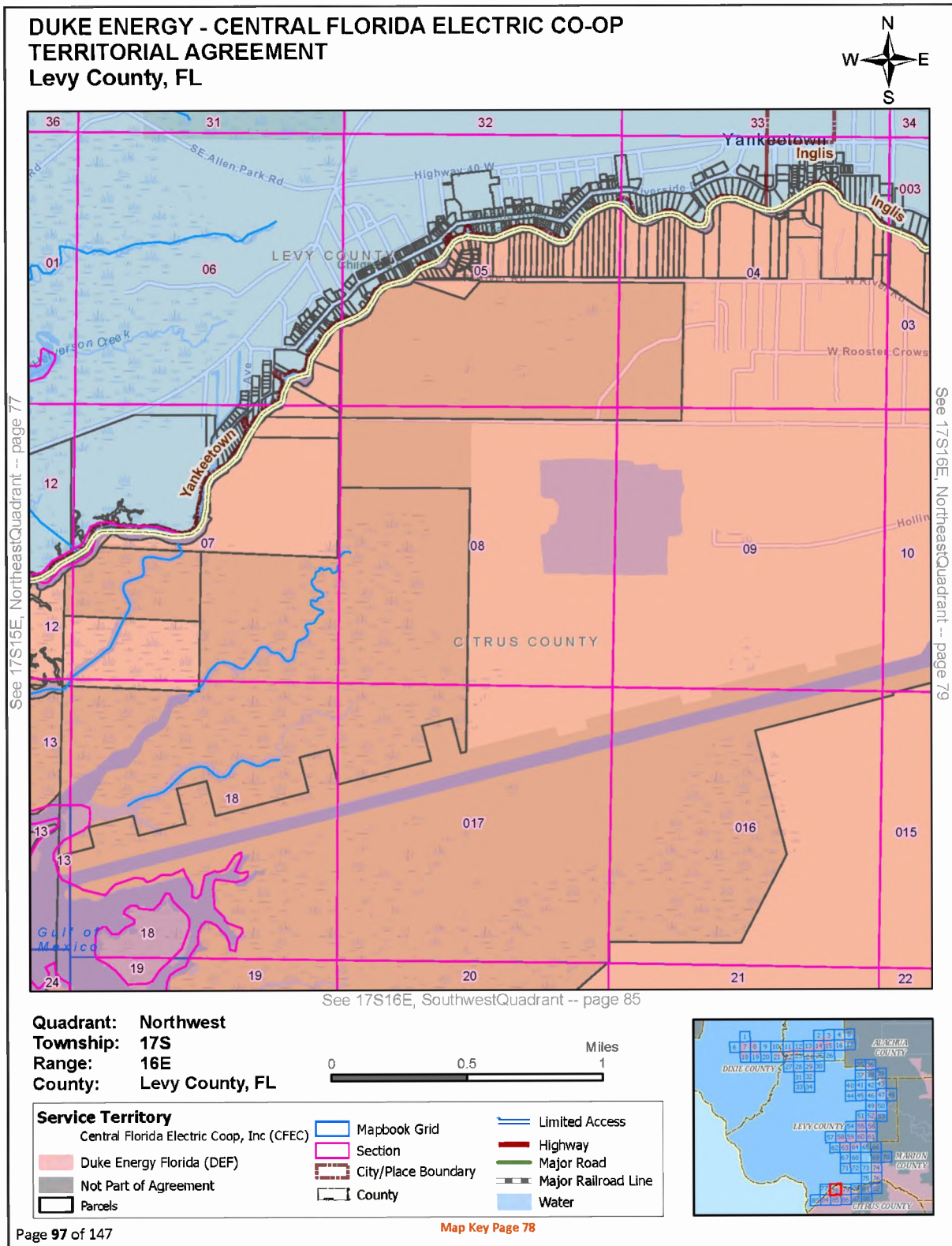
Major Road

Major Railroad Line

Water

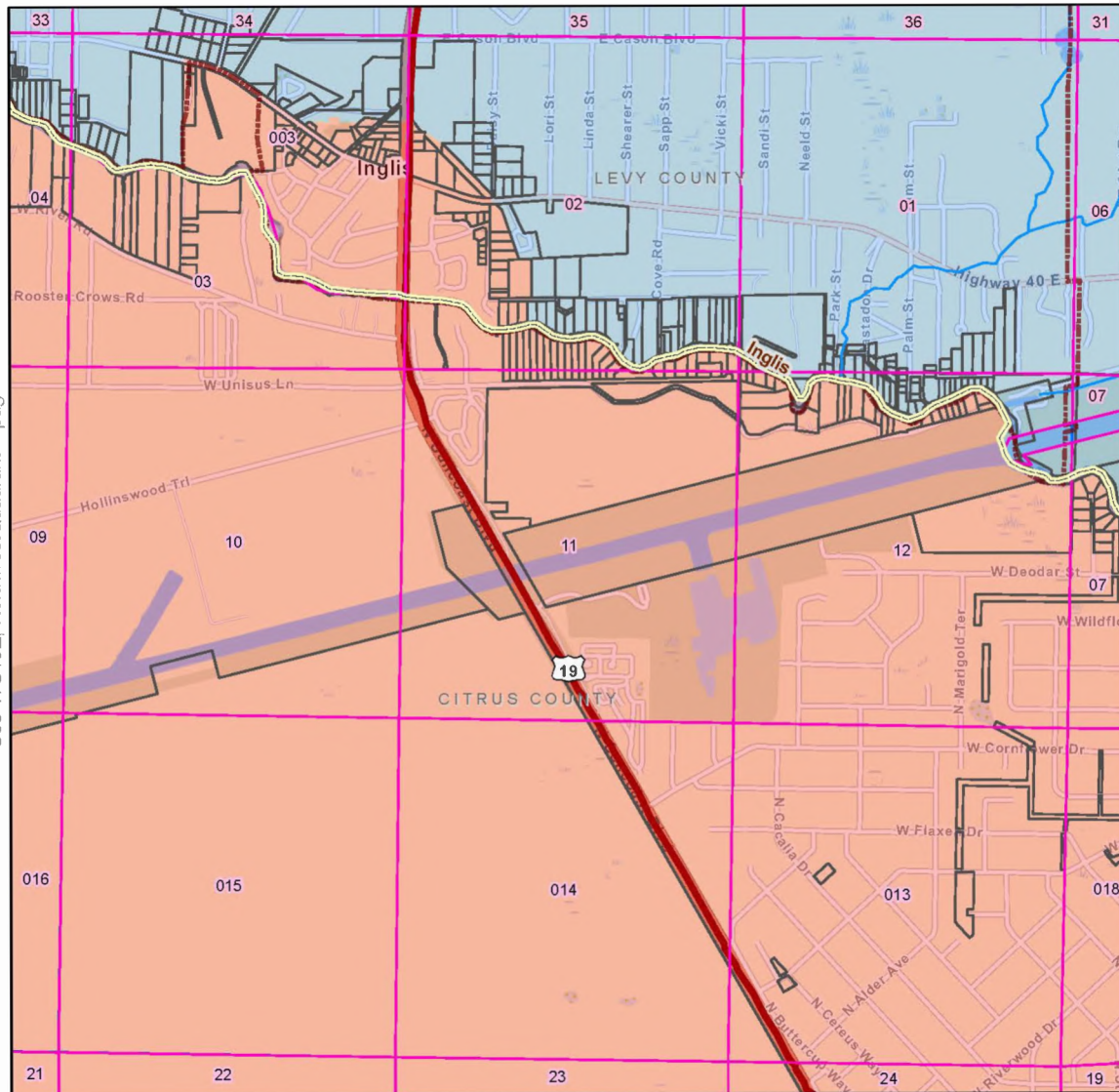








# DUKE ENERGY - CENTRAL FLORIDA ELECTRIC CO-OP TERRITORIAL AGREEMENT Citrus County, FL



See 17S16E, NorthwestQuadrant -- page 78

See 17S17E, NorthwestQuadrant -- page 80

See 17S16E, SoutheastQuadrant -- page 86

**Quadrant:** Northeast  
**Township:** 17S  
**Range:** 16E  
**County:** Citrus County, FL

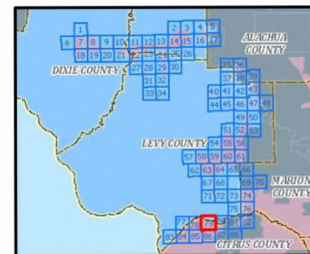


## Service Territory

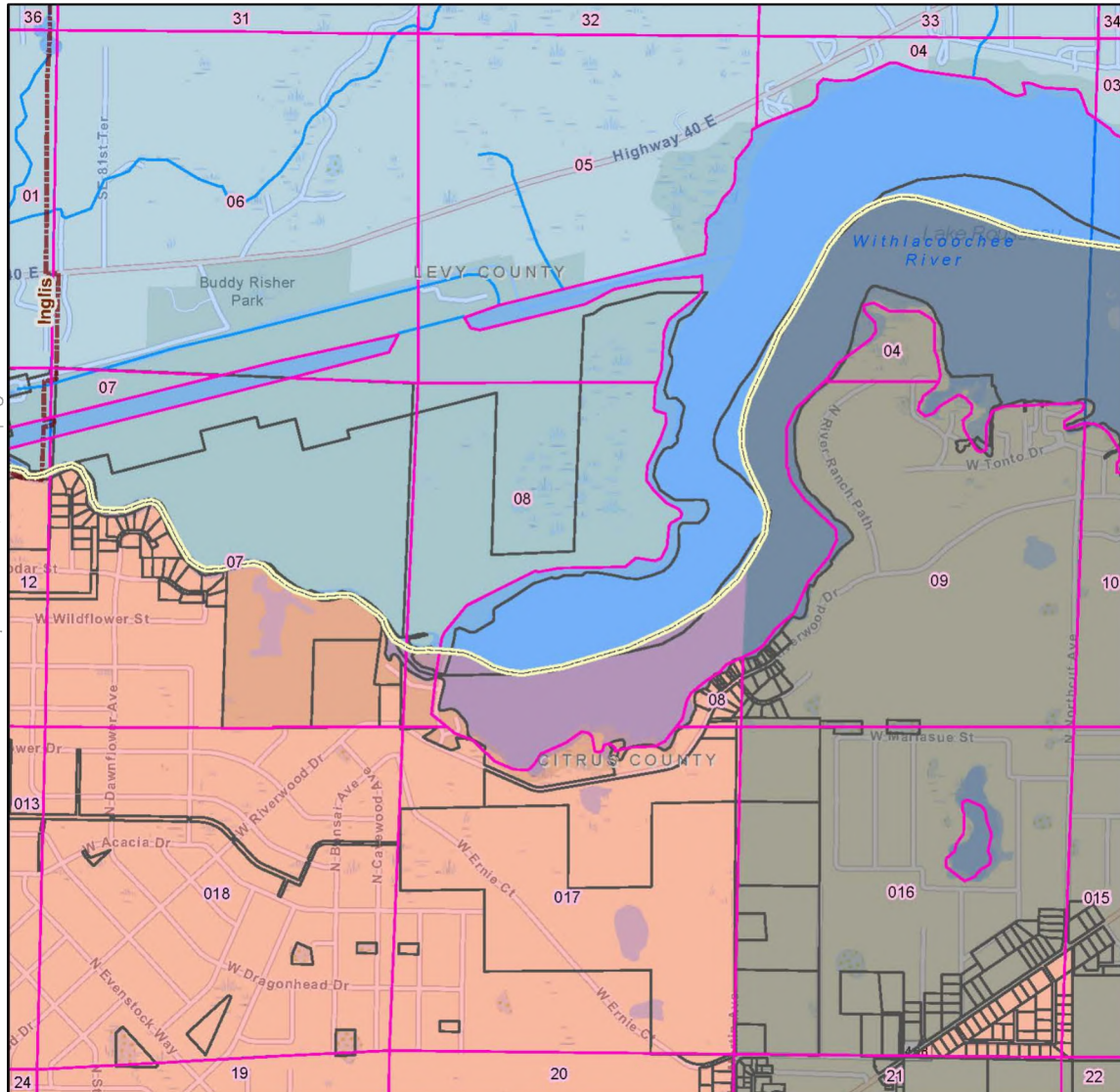
- Central Florida Electric Coop, Inc (CFEC)
- Duke Energy Florida (DEF)
- Not Part of Agreement
- Parcels

- Mapbook Grid
- Section
- City/Place Boundary
- County

- Limited Access
- Highway
- Major Road
- Major Railroad Line
- Water



# DUKE ENERGY - CENTRAL FLORIDA ELECTRIC CO-OP TERRITORIAL AGREEMENT Citrus County, FL



**Quadrant:** Northwest  
**Township:** 17S  
**Range:** 17E  
**County:** Citrus County, FL

0 0.5 1  
Miles

## Service Territory

Central Florida Electric Coop, Inc (CFEC)

Duke Energy Florida (DEF)

Not Part of Agreement

Parcels

Mapbook Grid

Section

City/Place Boundary

County

Limited Access

Highway

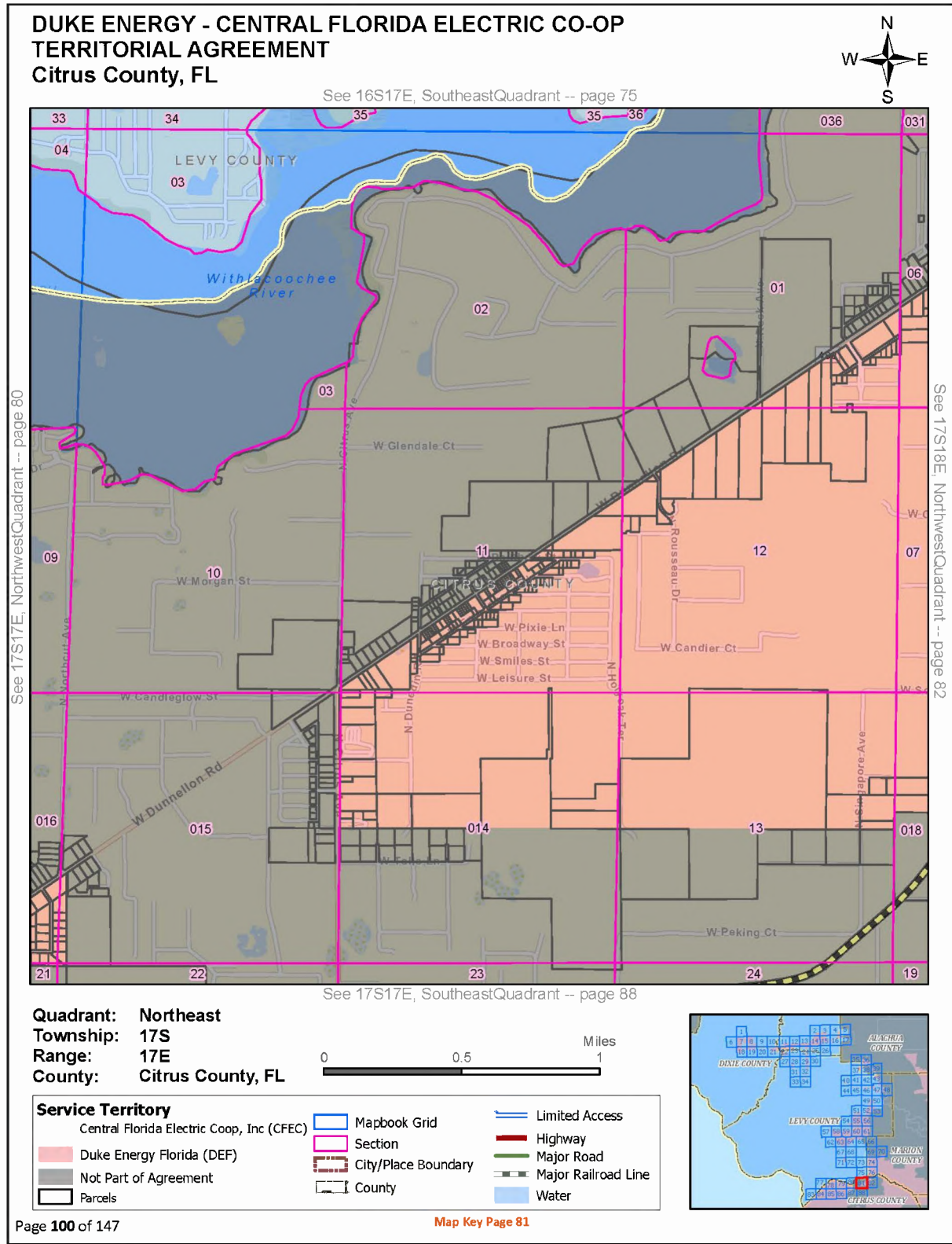
Major Road

Major Railroad Line

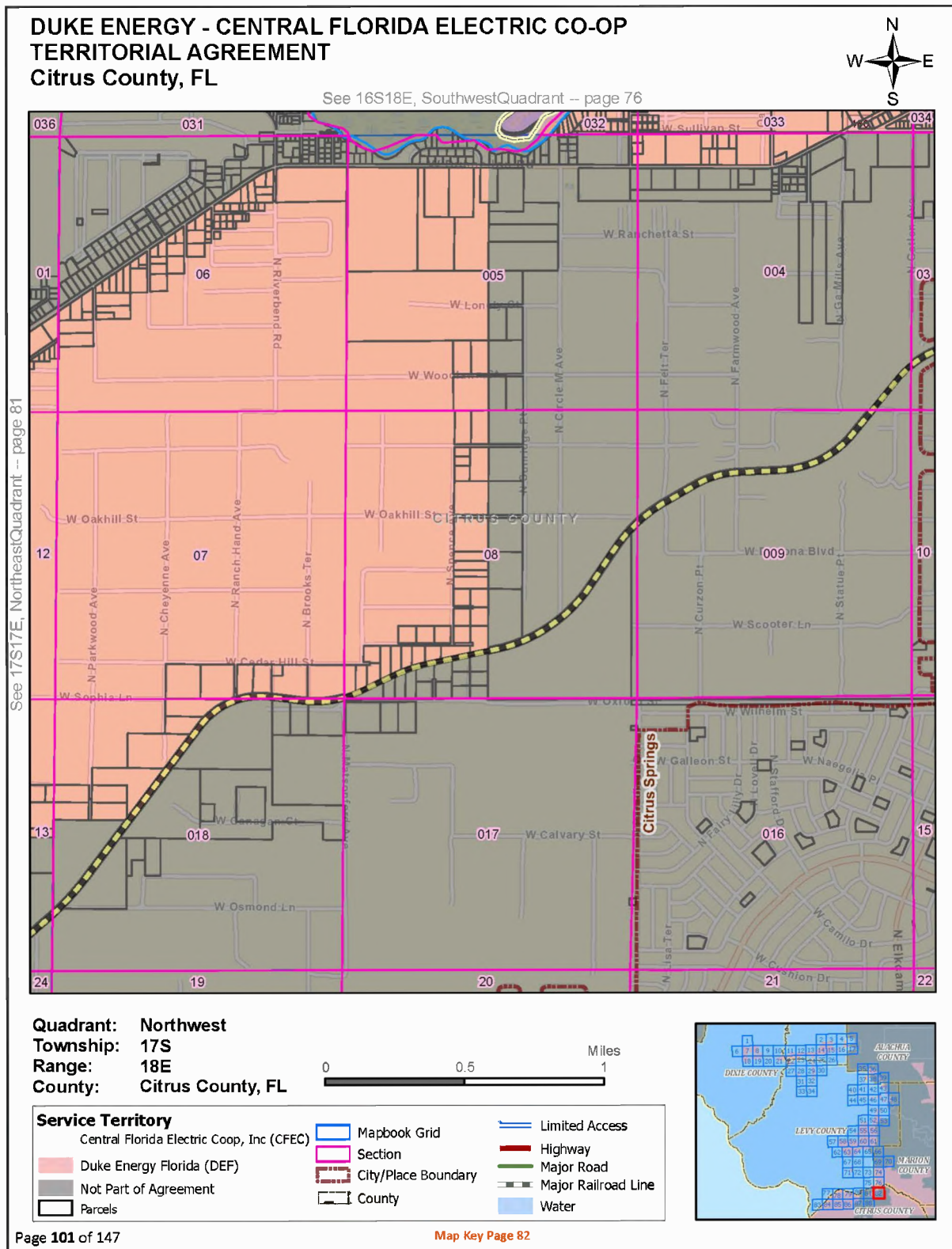
Water



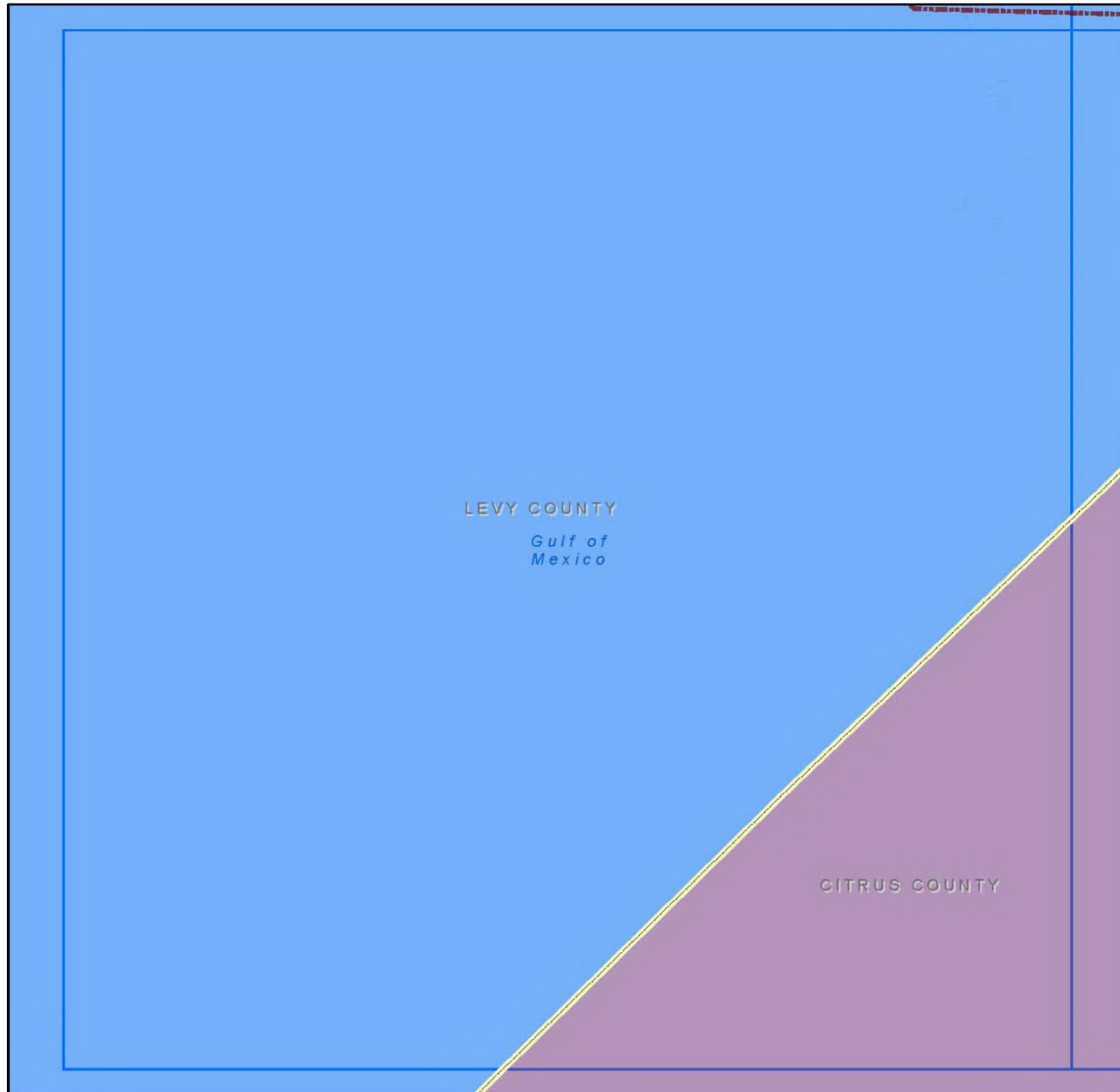








**DUKE ENERGY - CENTRAL FLORIDA ELECTRIC CO-OP  
TERRITORIAL AGREEMENT  
Levy County, FL**



See 17S15E: SoutheastQuadrant -- page 84

**Quadrant:** Southwest  
**Township:** 17S  
**Range:** 15E  
**County:** Levy County, FL

0 0.5 1  
Miles

**Service Territory**

Central Florida Electric Coop, Inc (CFEC)

Duke Energy Florida (DEF)

Not Part of Agreement

Parcels

Mapbook Grid

Section

City/Place Boundary

County

Limited Access

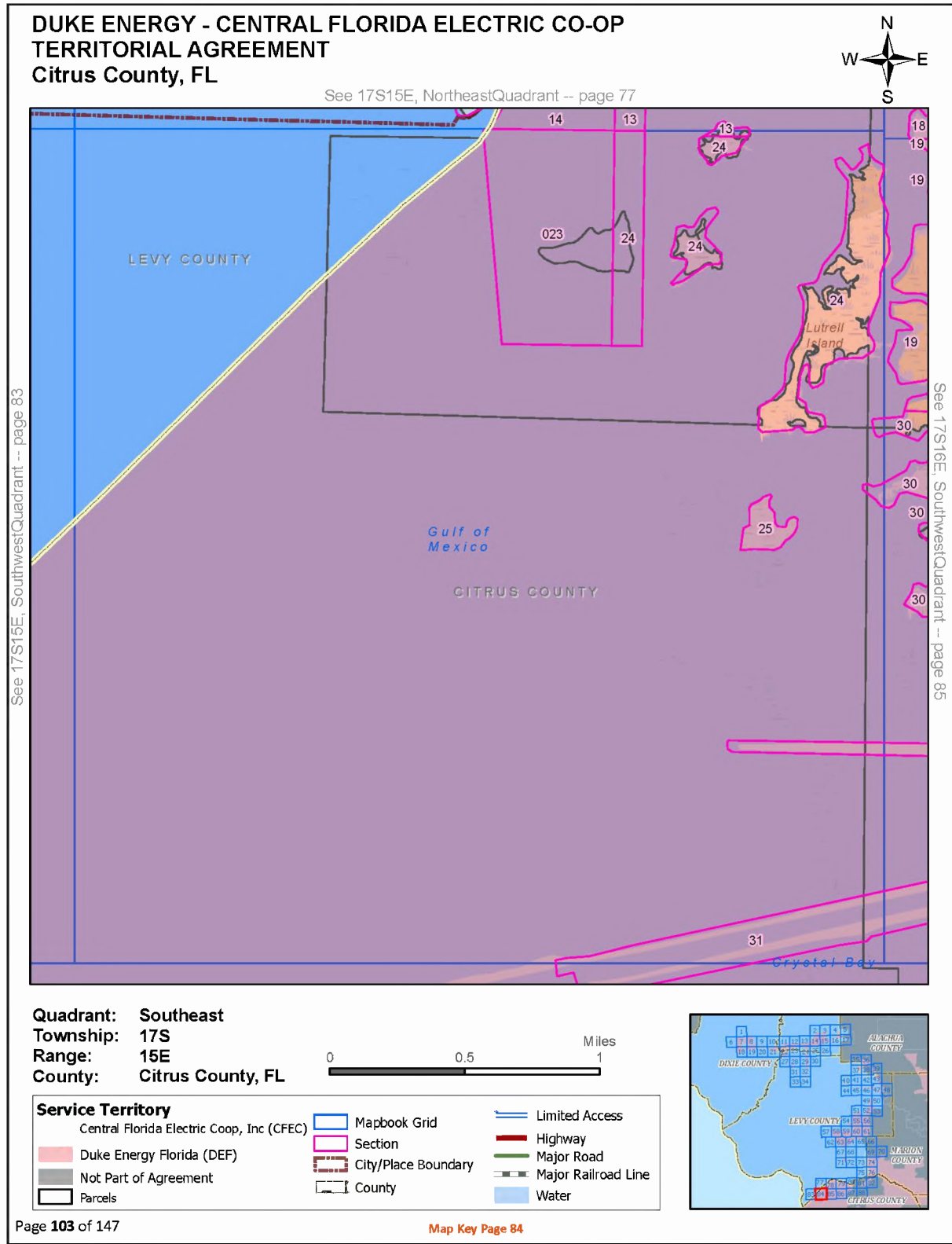
Highway

Major Road

Major Railroad Line

Water

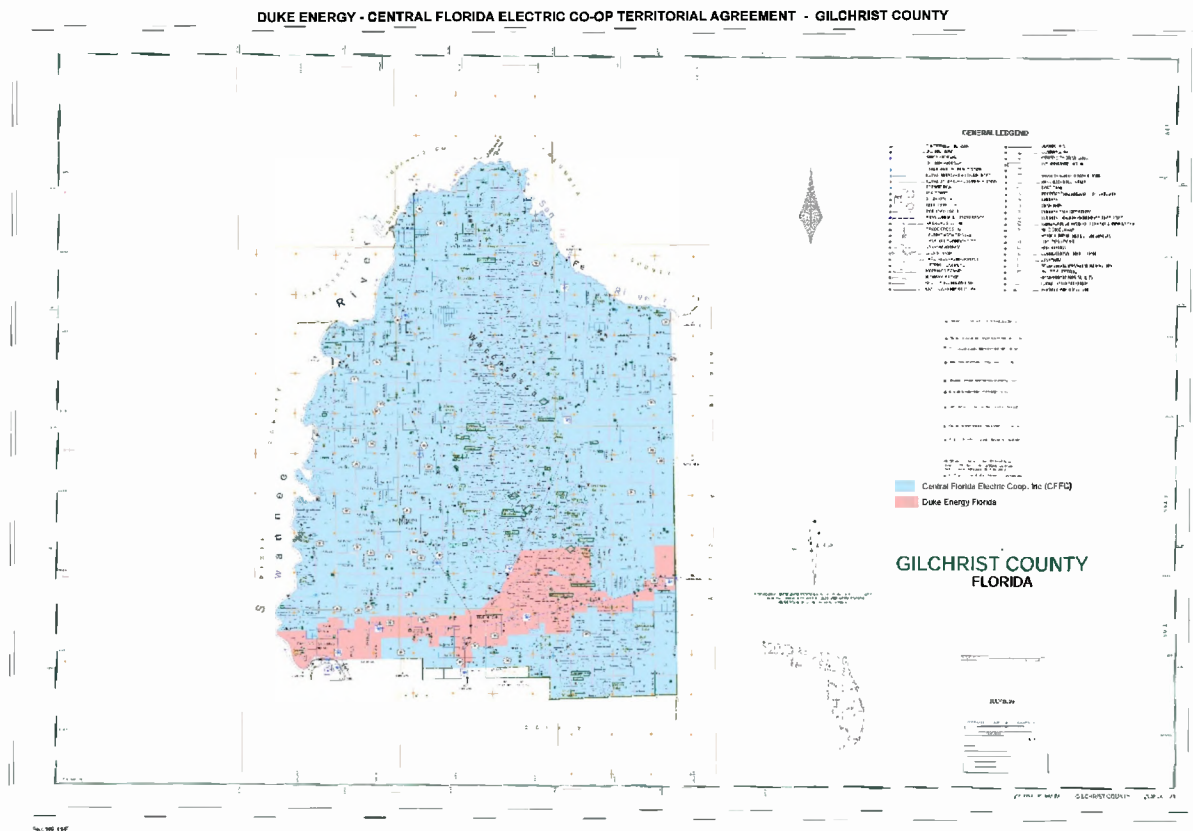




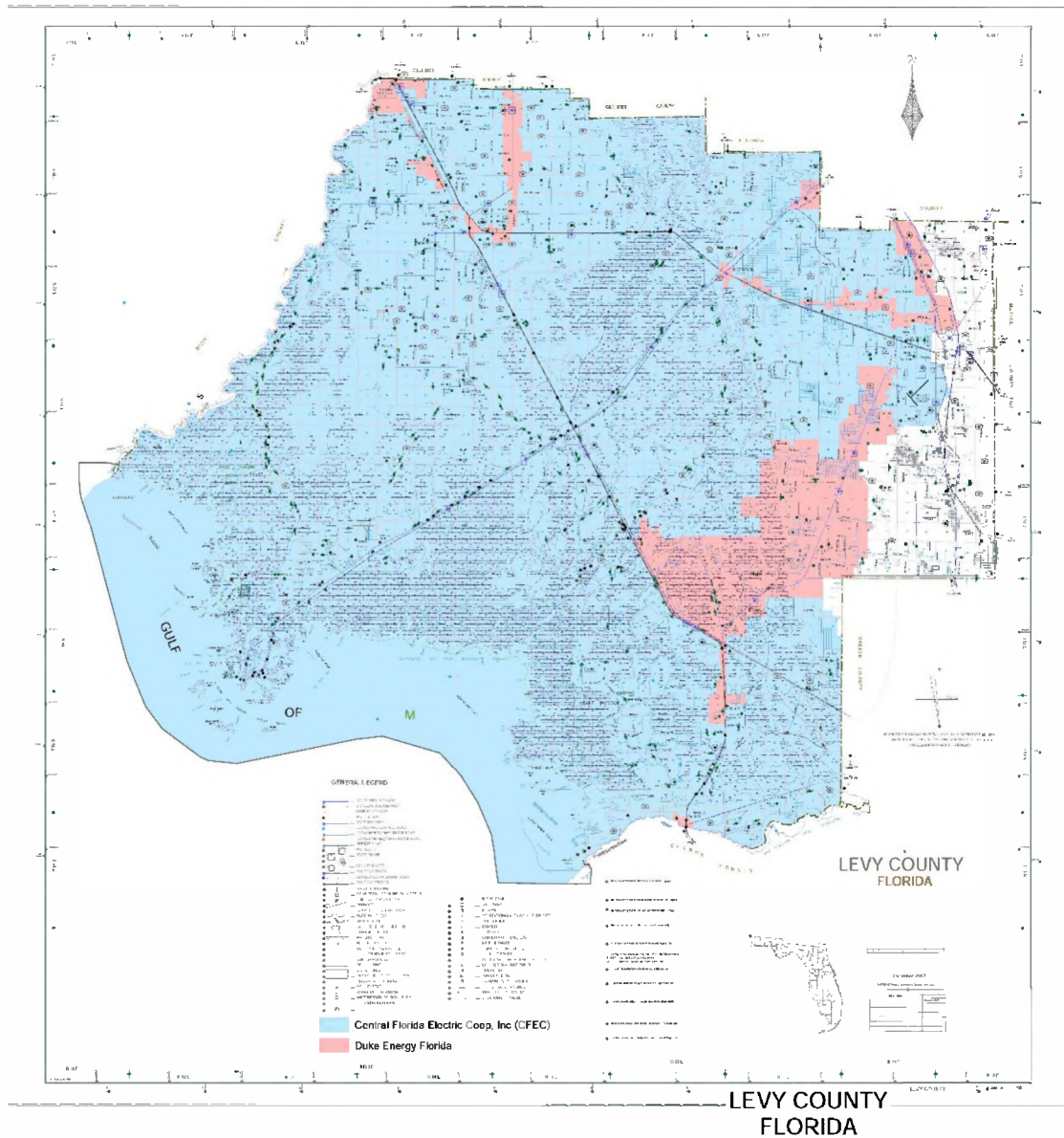


**GENERAL LEGEND**

- 3/4" = 1 mile
- 1/2" = 1 mile
- 1/4" = 1 mile
- 1/8" = 1 mile
- 1/16" = 1 mile
- 1/32" = 1 mile
- 1/64" = 1 mile
- 1/128" = 1 mile
- 1/256" = 1 mile
- 1/512" = 1 mile
- 1/1024" = 1 mile
- 1/2048" = 1 mile
- 1/4096" = 1 mile
- 1/8192" = 1 mile
- 1/16384" = 1 mile
- 1/32768" = 1 mile
- 1/65536" = 1 mile
- 1/131072" = 1 mile
- 1/262144" = 1 mile
- 1/524288" = 1 mile
- 1/1048576" = 1 mile
- 1/2097152" = 1 mile
- 1/4194304" = 1 mile
- 1/8388608" = 1 mile
- 1/16777216" = 1 mile
- 1/33554432" = 1 mile
- 1/67108864" = 1 mile
- 1/134217728" = 1 mile
- 1/268435456" = 1 mile
- 1/536870912" = 1 mile
- 1/1073741824" = 1 mile
- 1/2147483648" = 1 mile
- 1/4294967296" = 1 mile
- 1/8589934592" = 1 mile
- 1/17179869184" = 1 mile
- 1/34359738368" = 1 mile
- 1/68719476736" = 1 mile
- 1/137438953472" = 1 mile
- 1/274877906944" = 1 mile
- 1/549755813888" = 1 mile
- 1/1099511627776" = 1 mile
- 1/2199023255552" = 1 mile
- 1/4398046511104" = 1 mile
- 1/8796093022208" = 1 mile
- 1/17592186044416" = 1 mile
- 1/35184372088832" = 1 mile
- 1/70368744177664" = 1 mile
- 1/140737488355328" = 1 mile
- 1/281474976710656" = 1 mile
- 1/562949953421312" = 1 mile
- 1/1125899906842624" = 1 mile
- 1/2251799813685248" = 1 mile
- 1/4503599627370496" = 1 mile
- 1/9007199254740992" = 1 mile
- 1/18014398509481984" = 1 mile
- 1/36028797018963968" = 1 mile
- 1/72057594037927936" = 1 mile
- 1/144115188075855872" = 1 mile
- 1/288230376151711744" = 1 mile
- 1/576460752303423488" = 1 mile
- 1/1152921504606846976" = 1 mile
- 1/2305843009213693952" = 1 mile
- 1/4611686018427387904" = 1 mile
- 1/9223372036854775808" = 1 mile
- 1/18446744073709551616" = 1 mile
- 1/36893488147419103232" = 1 mile
- 1/73786976294838206464" = 1 mile
- 1/147573952589676412928" = 1 mile
- 1/295147905179352825856" = 1 mile
- 1/590295810358705651712" = 1 mile
- 1/1180591620717411303424" = 1 mile
- 1/2361183241434822606848" = 1 mile
- 1/4722366482869645213696" = 1 mile
- 1/9444732965739290427392" = 1 mile
- 1/18889465931478580854784" = 1 mile
- 1/37778931862957161709568" = 1 mile
- 1/75557863725914323419136" = 1 mile
- 1/151115727451828646838272" = 1 mile
- 1/302231454903657293676544" = 1 mile
- 1/604462909807314587353088" = 1 mile
- 1/1208925819614629174706176" = 1 mile
- 1/2417851639229258349412352" = 1 mile
- 1/4835703278458516698824704" = 1 mile
- 1/9671406556917033397649408" = 1 mile
- 1/19342813113834066795298816" = 1 mile
- 1/38685626227668133590597632" = 1 mile
- 1/77371252455336267181195264" = 1 mile
- 1/154742504910672534362390528" = 1 mile
- 1/309485009821345068724781056" = 1 mile
- 1/618970019642690137449562112" = 1 mile
- 1/1237940039285380274899124224" = 1 mile
- 1/2475880078570760549798248448" = 1 mile
- 1/4951760157141521099596496896" = 1 mile
- 1/9903520314283042199192993792" = 1 mile
- 1/19807040628566084398385987584" = 1 mile
- 1/39614081257132168796771975168" = 1 mile
- 1/79228162514264337593543950336" = 1 mile
- 1/158456325028528675187087900672" = 1 mile
- 1/316912650057057350374175801344" = 1 mile
- 1/633825300114114700748351602688" = 1 mile
- 1/1267650600228229401496703205376" = 1 mile
- 1/2535301200456458802993406410752" = 1 mile
- 1/5070602400912917605986812821504" = 1 mile
- 1/10141204801825835211973625643008" = 1 mile
- 1/20282409603651670423947251286016" = 1 mile
- 1/40564819207303340847894502572032" = 1 mile
- 1/81129638414606681695789005144064" = 1 mile
- 1/162259276829213363391578010288128" = 1 mile
- 1/324518553658426726783156020576256" = 1 mile
- 1/649037107316853453566312041152512" = 1 mile
- 1/1298074214633706907132624082305024" = 1 mile
- 1/2596148429267413814265248164610048" = 1 mile
- 1/5192296858534827628530496329220096" = 1 mile
- 1/10384593717069655257060992658440192" = 1 mile
- 1/20769187434139310514121985316880384" = 1 mile
- 1/41538374868278621028243970633760768" = 1 mile
- 1/83076749736557242056487941267521536" = 1 mile
- 1/166153499473114484112975882535043072" = 1 mile
- 1/332306998946228968225951765070086144" = 1 mile
- 1/664613997892457936451903530140172288" = 1 mile
- 1/1329227995784915872903807060280344576" = 1 mile
- 1/2658455991569831745807614120560689152" = 1 mile
- 1/5316911983139663491615228241121378304" = 1 mile
- 1/106338239662793269832304564822

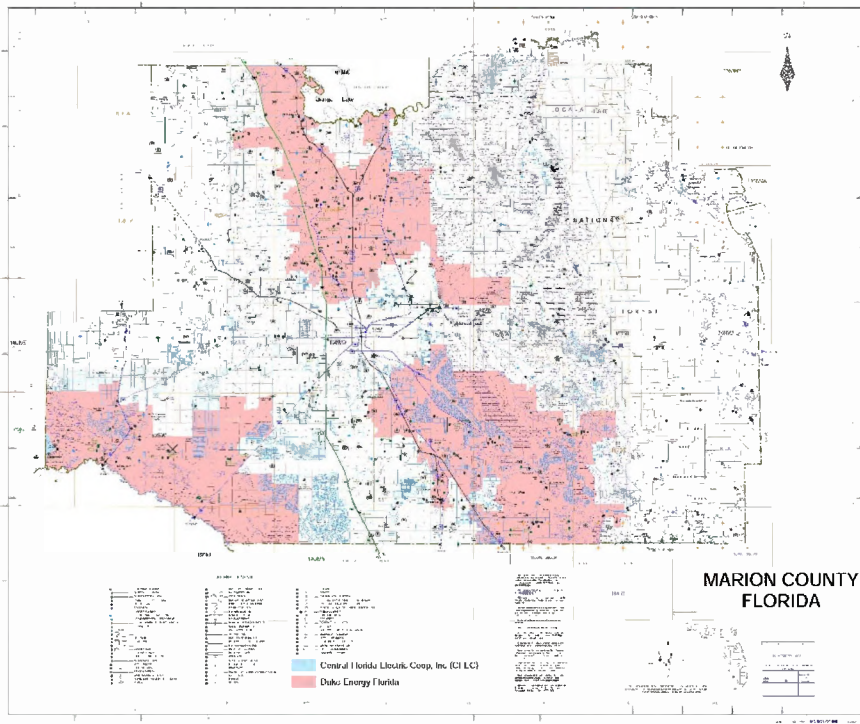


DUKE ENERGY - CENTRAL FLORIDA ELECTRIC CO-OP TERRITORIAL AGREEMENT - LEVY COUNTY



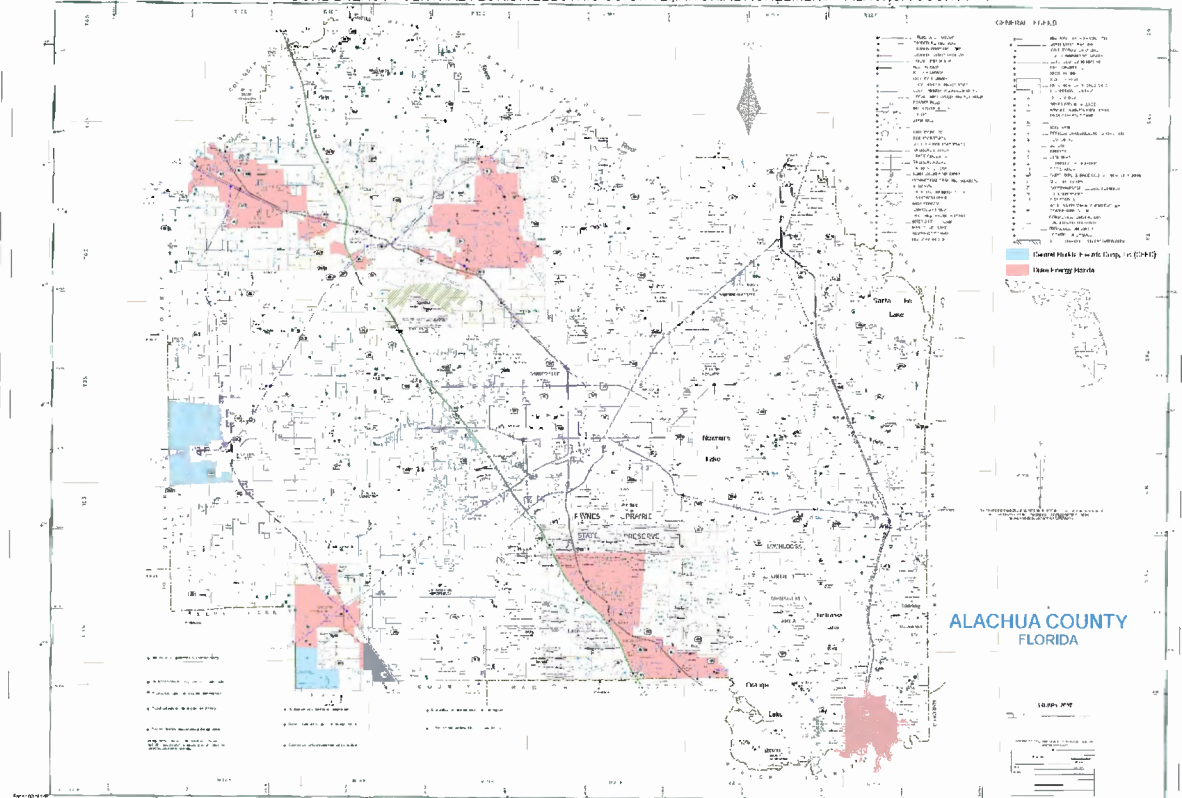


DUKE ENERGY - CENTRAL FLORIDA ELECTRIC CO-OP TERRITORIAL AGREEMENT - MARION COUNTY



Page 104 of 143

DUKE ENERGY - CENTRAL FLORIDA ELECTRIC CO-OP TERRITORIAL AGREEMENT - ALACHUA COUNTY



## **EXHIBIT B**

---

**EXTRA-TERRITORIAL CUSTOMERS  
SERVED BY  
DUKE ENERGY FLORIDA  
AND SUBJECT TO  
TRANSFER TO  
CENTRAL FLORIDA ELECTRIC  
COOPERATIVE**

---

**EXHIBIT B****EXTRA-TERRITORIAL CUSTOMERS SERVED BY DUKE ENERGY AND  
SUBJECT TO TRANSFER TO CENTRAL FLORIDA ELECTRIC COOPERATIVE**

No.	Premise Address	Customer Type	County	Premise No.
1	76 SE 35TH AVENUE, CROSS CITY, FL 32628	RESIDENTIAL	DIXIE	5205831286
2	30 SE 35TH AVENUE, CROSS CITY, FL 32628	RESIDENTIAL	DIXIE	5206682912
3	30 SE 35TH AVENUE, CROSS CITY, FL 32628	RESIDENTIAL	DIXIE	5205966324
4	326 NE 256 <sup>TH</sup> AVENUE, CROSS CITY, FL 32628	RESIDENTIAL	DIXIE	5205495650
5	327 NE 256 <sup>TH</sup> AVENUE, CROSS CITY, FL 32628	RESIDENTIAL	DIXIE	5205572995
6	1005 SE 10TH STREET, CROSS CITY, FL 32628	RESIDENTIAL	DIXIE	5205970940
7	815 SW 10TH STREET, CROSS CITY, FL 32628	RESIDENTIAL	DIXIE	5204952214
8	915 SW 10TH STREET, CROSS CITY, FL 32628	RESIDENTIAL	DIXIE	5206067378
9	289 NE 223RD AVENUE, CROSS CITY, FL 32628	COMMERCIAL	DIXIE	5206204976
10	146 SE 239TH STREET, CROSS CITY, FL 32628	RESIDENTIAL	DIXIE	5206471154
11	582 SE 242ND STREET, CROSS CITY, FL 32628	RESIDENTIAL	DIXIE	5204558353
12	616 SE 242ND STREET, CROSS CITY, FL 32628	RESIDENTIAL	DIXIE	5205514954
13	780 SE 242ND STREET, CROSS CITY, FL 32628	RESIDENTIAL	DIXIE	5205444861
14	188 SE 297TH STREET, CROSS CITY, FL 32628	RESIDENTIAL	DIXIE	5206656658
15	291 SE 697TH STREET, OLD TOWN, FL 32680	RESIDENTIAL	DIXIE	5206590304
16	22 SE 118TH AVENUE, OLD TOWN, FL 32680	RESIDENTIAL	DIXIE	5206130059
17	75 SE 118TH AVENUE, OLD TOWN, FL 32680	RESIDENTIAL	DIXIE	5205837112
18	76 SE 118TH AVENUE, OLD TOWN, FL 32680	RESIDENTIAL	DIXIE	5206259226
19	108 SE 118TH AVENUE, OLD TOWN, FL 32680	COMMERCIAL	DIXIE	5205625033
20	131 SE 118TH AVENUE, OLD TOWN, FL 32680	RESIDENTIAL	DIXIE	5205934629
21	157 SE 118TH AVENUE, OLD TOWN, FL 32680	RESIDENTIAL	DIXIE	5206790213
22	164 SE 118TH AVENUE, OLD TOWN, FL 32680	RESIDENTIAL	DIXIE	5206557006
23	184 SE 118TH AVENUE, OLD TOWN, FL 32680	RESIDENTIAL	DIXIE	5205818228
24	187 SE 118TH AVENUE, OLD TOWN, FL 32680	RESIDENTIAL	DIXIE	5206424224
25	216 SE 118TH AVENUE, OLD TOWN, FL 32680	RESIDENTIAL	DIXIE	5206363230
26	217 SE 118TH AVENUE, OLD TOWN, FL 32680	RESIDENTIAL	DIXIE	5206038937
27	244 SE 118TH AVENUE, OLD TOWN, FL 32680	RESIDENTIAL	DIXIE	5205887592
28	245 SE 118TH AVENUE, OLD TOWN, FL 32680	RESIDENTIAL	DIXIE	5205392702
29	254 SE 118TH AVENUE, OLD TOWN, FL 32680	RESIDENTIAL	DIXIE	5206601388
30	1564 SE HIGHWAY 55A, OLD TOWN, FL 32680	COMMERCIAL	DIXIE	5206266196
31	17110 NW US HIGHWAY 19, FANNING SPRINGS, FL 32693	RESIDENTIAL	LEVY	580521857
32	17110 NW US HIGHWAY 19, FANNING SPRINGS, FL 32693	COMMERCIAL	LEVY	5205645301
33	250 FAIRGROUND AVENUE, BRONSON, FL 32621	RESIDENTIAL	LEVY	5206218268
34	290 FAIRGROUND AVENUE, BRONSON, FL 32621	RESIDENTIAL	LEVY	5206765151



## EXHIBIT B

35	768 PENNSYLVANIA AVENUE, BRONSON, FL 32621	RESIDENTIAL	LEVY	5206364508
36	14890 NE 57TH PLACE, WILLISTON, FL 32969	RESIDENTIAL	LEVY	5205476619
37	5750 NE 157TH TERRACE, WILLISTON, FL 32969	RESIDENTIAL	LEVY	5206281395
38	16451 NE 10TH STREET, WILLISTON, FL 32969	RESIDENTIAL	LEVY	5204857406
39	15050 NE 20TH STREET, WILLISTON, FL 32696	RESIDENTIAL	LEVY	5206367835
40	15130 NE 20TH STREET, WILLISTON, FL 32969	RESIDENTIAL	LEVY	5204832514
41	237 HIGHWAY 40 WEST, INGLIS, FL 34449	RESIDENTIAL	LEVY	5205794321
42	279 HIGHWAY 40 WEST, INGLIS, FL 34449	COMMERCIAL	LEVY	5205978419
43	1309 NW 14TH STREET, CHIEFLAND, FL 32626	RESIDENTIAL	LEVY	5205469801
44	1507 N YOUNG BLVD, CHIEFLAND, FL 32626	COMMERCIAL	LEVY	5206184795
45	1515 N YOUNG BLVD, CHIEFLAND, FL 32626	COMMERCIAL	LEVY	5206362773

## **EXHIBIT C**

---

**EXTRA-TERRITORIAL  
CUSTOMERS SERVED BY  
CENTRAL FLORIDA ELECTRIC  
COOPERATIVE AND SUBJECT TO  
TRANSFER TO  
DUKE ENERGY FLORIDA**

---

**EXHIBIT C****EXTRA-TERRITORIAL CUSTOMERS SERVED BY CENTRAL FLORIDA  
ELECTRIC COOPERATIVE AND SUBJECT TO TRANSFER TO DUKE ENERGY**

No.	Premise Address	Customer Type	County	Identifier
1	210 SE HIGHWAY 317, OLD TOWN, FL 32680	RESIDENTIAL	DIXIE	200015949
2	179 SE HIGHWAY 317, OLD TOWN, FL 32680	COMMERCIAL	DIXIE	582987756
3	250 SE HIGHWAY 317, OLD TOWN, FL 32680	RESIDENTIAL	DIXIE	990056855
4	281 SE HIGHWAY 317, OLD TOWN, FL 32680	RESIDENTIAL	DIXIE	203033287
5	379 SE HIGHWAY 317, OLD TOWN, FL 32680	RESIDENTIAL	DIXIE	827179987
6	228 SE HIGHWAY 317, OLD TOWN, FL 32680	RESIDENTIAL	DIXIE	10027562
7	160 SE 43RD AVENUE, OLD TOWN, FL 32680	RESIDENTIAL	DIXIE	431180868
8	201 SE 43RD AVENUE, OLD TOWN, FL 32680	RESIDENTIAL	DIXIE	204082523
9	38 SE 117TH AVENUE, OLD TOWN, FL 32680	RESIDENTIAL	DIXIE	208075747
10	688 SE 259TH STREET, OLD TOWN, FL 32680	RESIDENTIAL	DIXIE	4327354025
11	148 NE 508TH STREET, OLD TOWN, 32680	RESIDENTIAL	DIXIE	204002034
12	311 SE 633RD STREET, OLD TOWN, 32680	RESIDENTIAL	DIXIE	761596485
13	15007 NE HIGHWAY 19, OLD TOWN, FL 32680	RESIDENTIAL	DIXIE	5923758428
14	23636 SE HIGHWAY 19, OLD TOWN, FL 32680	RESIDENTIAL	DIXIE	10013728
15	14975 NW HIGHWAY 19, CROSS CITY, FL 32628	COMMERCIAL	DIXIE	7316461347
16	15007 NW HIGHWAY 19, CROSS CITY, FL 32628	COMMERCIAL	DIXIE	10027981
17	15079 NE HIGHWAY 19, CROSS CITY, FL 32628	COMMERCIAL	DIXIE	10019108
18	15127 NW HIGHWAY 19, CROSS CITY, FL 32628	RESIDENTIAL	DIXIE	10029358
19	18504 SE HIGHWAY 19, CROSS CITY, FL 32628	RESIDENTIAL	DIXIE	10019415
20	18644 US HIGHWAY 19, CROSS CITY, FL 32628	RESIDENTIAL	DIXIE	4116114127
21	566 NE HIGHWAY 351, CROSS CITY, FL 32628	RESIDENTIAL	DIXIE	4644851133
22	588 NE HIGHWAY 351, CROSS CITY, FL 32628	RESIDENTIAL	DIXIE	142363324
23	624 NE HIGHWAY 351, CROSS CITY, FL 32628	RESIDENTIAL	DIXIE	10021777
24	636 NE HIGHWAY 351 # 2, CROSS CITY, FL 32628	RESIDENTIAL	DIXIE	10023149
25	636 NE HIGHWAY 351 # 3, CROSS CITY, FL 32628	RESIDENTIAL	DIXIE	10001087
26	636 NE HIGHWAY 351 # 4, CROSS CITY, FL 32628	RESIDENTIAL	DIXIE	10005353
27	636 NE HIGHWAY 351 # 5, CROSS CITY, FL 32628	RESIDENTIAL	DIXIE	206035529
28	636 NE HIGHWAY 351 # 6, CROSS CITY, FL 32628	RESIDENTIAL	DIXIE	10001072
29	636 NE HIGHWAY 351 # 7, CROSS CITY, FL 32628	RESIDENTIAL	DIXIE	10001202
30	636 NE HIGHWAY 351 # 9, CROSS CITY, FL 32628	RESIDENTIAL	DIXIE	10008253
31	636 NE 351 Hwy # 10, CROSS CITY, FL 32628	RESIDENTIAL	DIXIE	205000185
32	136 SE 36 <sup>TH</sup> AVENUE, CROSS CITY, FL 32628	RESIDENTIAL	DIXIE	206036295
33	16 SE 38TH AVENUE, CROSS CITY, FL 32628	RESIDENTIAL	DIXIE	10027074
34	16 SE 38TH AVENUE, CROSS CITY, FL 32628	RESIDENTIAL	DIXIE	970043188
35	25 SE 38TH AVENUE, CROSS CITY, FL 32628	RESIDENTIAL	DIXIE	10029031
36	25 SE 38TH AVENUE, CROSS CITY, FL 32628	RESIDENTIAL	DIXIE	10028856
37	55 SE 38TH AVENUE, CROSS CITY, FL 32628	RESIDENTIAL	DIXIE	10021833
38	60 SE 38TH AVENUE, CROSS CITY, FL 32628	RESIDENTIAL	DIXIE	10031966
39	60 SE 38TH AVENUE, CROSS CITY, FL 32628	RESIDENTIAL	DIXIE	10031967
40	97 SE 38 <sup>TH</sup> AVENUE, CROSS CITY, FL 32628	RESIDENTIAL	DIXIE	5924738908
41	106 SE 38 <sup>TH</sup> AVENUE, CROSS CITY, FL 32628	RESIDENTIAL	DIXIE	4190685505



42	35 SE 43 <sup>RD</sup> AVENUE, CROSS CITY, FL 32628	RESIDENTIAL	DIXIE	10033434
43	61 SE 43 <sup>RD</sup> AVENUE, CROSS CITY, FL 32628	RESIDENTIAL	DIXIE	2721266688
44	86 SE 43 <sup>RD</sup> AVENUE, CROSS CITY, FL 32628	RESIDENTIAL	DIXIE	980021174
45	93 SE 43 <sup>RD</sup> AVENUE, CROSS CITY, FL 32628	RESIDENTIAL	DIXIE	4461089262
46	124 SE 43 <sup>RD</sup> AVENUE, CROSS CITY, FL 32628	RESIDENTIAL	DIXIE	10028342
47	137 SE 43 <sup>RD</sup> AVENUE, CROSS CITY, FL 32628	RESIDENTIAL	DIXIE	6912809586
48	201 SE 43 <sup>RD</sup> AVENUE, CROSS CITY, FL 32628	RESIDENTIAL	DIXIE	4882525712
49	2 SE 45 <sup>TH</sup> AVENUE, CROSS CITY, FL 32628	RESIDENTIAL	DIXIE	980050934
50	15 SE 45 <sup>TH</sup> AVENUE, CROSS CITY, FL 32628	RESIDENTIAL	DIXIE	10004042
51	59 SE 45 <sup>TH</sup> AVENUE, CROSS CITY, FL 32628	RESIDENTIAL	DIXIE	204088066
52	203 SE 45 <sup>TH</sup> AVENUE, CROSS CITY, FL 32628	RESIDENTIAL	DIXIE	980020234
53	21 NE 50 STREET, CROSS CITY, FL 32628	RESIDENTIAL	DIXIE	208000638
54	187 NE 50 <sup>TH</sup> STREET, CROSS CITY, FL 32628	RESIDENTIAL	DIXIE	960105583
55	79 SE 65 <sup>TH</sup> AVENUE, CROSS CITY, FL 32628	RESIDENTIAL	DIXIE	10020739
56	81 SE 65 <sup>TH</sup> AVENUE, CROSS CITY, FL 32628	RESIDENTIAL	DIXIE	10033482
57	83 SE 65 <sup>TH</sup> AVENUE, CROSS CITY, FL 32628	RESIDENTIAL	DIXIE	201020161
58	85 SE 65 <sup>TH</sup> AVENUE, CROSS CITY, FL 32628	RESIDENTIAL	DIXIE	10033414
59	50 SE 74 <sup>TH</sup> AVENUE, CROSS CITY, FL 32628	COMMERCIAL	DIXIE	10002364
60	50 SE 74 <sup>TH</sup> AVENUE, CROSS CITY, FL 32628	COMMERCIAL	DIXIE	10005345
61	50 SE 74 <sup>TH</sup> AVENUE, CROSS CITY, FL 32628	COMMERCIAL	DIXIE	10002362
62	50 SE 74 <sup>TH</sup> AVENUE, CROSS CITY, FL 32628	COMMERCIAL	DIXIE	10002363
63	95 SE 74 <sup>TH</sup> AVENUE, CROSS CITY, FL 32628	RESIDENTIAL	DIXIE	10034080
64	119 SE 74 <sup>TH</sup> AVENUE #8, CROSS CITY, FL 32628	RESIDENTIAL	DIXIE	205104318
65	141 SE 74 <sup>TH</sup> AVENUE, CROSS CITY, FL 32628	RESIDENTIAL	DIXIE	10032847
66	159 SE 74 <sup>TH</sup> AVENUE, CROSS CITY, FL 32628	RESIDENTIAL	DIXIE	10022023
67	192 SE 74 <sup>TH</sup> AVENUE, CROSS CITY, FL 32628	RESIDENTIAL	DIXIE	10005248
68	223 SE 74 <sup>TH</sup> AVENUE, CROSS CITY, FL 32628	RESIDENTIAL	DIXIE	2492406166
69	231 SE 74 <sup>TH</sup> AVENUE, CROSS CITY, FL 32628	RESIDENTIAL	DIXIE	2490201825
70	365 SE 74 <sup>TH</sup> AVENUE, CROSS CITY, FL 32628	RESIDENTIAL	DIXIE	161427778
71	372 SE 74 <sup>TH</sup> AVENUE, CROSS CITY, FL 32628	RESIDENTIAL	DIXIE	10034037
72	321 NE 124 <sup>TH</sup> AVENUE, CROSS CITY, FL 32628	RESIDENTIAL	DIXIE	4236546182
73	59 NE 132 <sup>ND</sup> AVENUE, CROSS CITY, FL 32628	RESIDENTIAL	DIXIE	205052087
74	190 NE 132 <sup>ND</sup> AVENUE, CROSS CITY, FL 32628	RESIDENTIAL	DIXIE	204104210
75	237 NE 132 <sup>ND</sup> AVENUE, CROSS CITY, FL 32628	COMMERCIAL	DIXIE	205091127
76	257 NE 132 <sup>ND</sup> AVENUE, CROSS CITY, FL 32628	COMMERCIAL	DIXIE	203111208
77	275 NE 132 <sup>ND</sup> AVENUE, CROSS CITY, FL 32628	COMMERCIAL	DIXIE	205046600
78	299 NE 132 <sup>ND</sup> AVENUE, CROSS CITY, FL 32628	RESIDENTIAL	DIXIE	990063745
79	367 NE 132 <sup>ND</sup> AVENUE, CROSS CITY, FL 32628	RESIDENTIAL	DIXIE	10005199
80	67 NE 139 <sup>TH</sup> STREET, CROSS CITY, FL 32628	RESIDENTIAL	DIXIE	10011839
81	99 NE 139 STREET, CROSS CITY, FL 32628	RESIDENTIAL	DIXIE	10007085
82	114 NE 139 <sup>TH</sup> STREET, CROSS CITY, FL 32628	RESIDENTIAL	DIXIE	10016607
83	77 NE 152 <sup>ND</sup> STREET, CROSS CITY, FL 32628	RESIDENTIAL	DIXIE	10033545
84	196 NE 152 <sup>ND</sup> STREET, CROSS CITY, FL 32628	RESIDENTIAL	DIXIE	10029990
85	212 NE 152 <sup>ND</sup> STREET, CROSS CITY, FL 32628	RESIDENTIAL	DIXIE	10016518
86	219 NE 152 <sup>ND</sup> STREET, CROSS CITY, FL 32628	RESIDENTIAL	DIXIE	7337438241
87	228 NE 152 <sup>ND</sup> STREET, CROSS CITY, FL 32628	RESIDENTIAL	DIXIE	10022423
88	269 NE 152 <sup>ND</sup> STREET, CROSS CITY, FL 32628	RESIDENTIAL	DIXIE	990004186
89	46 NE 157 <sup>TH</sup> STREET, CROSS CITY, FL 32628	RESIDENTIAL	DIXIE	4384863249
90	82 NE 162 <sup>ND</sup> STREET, CROSS CITY, FL 32628	RESIDENTIAL	DIXIE	5923623200

91	110 NE 162 STREET, CROSS CITY, FL 32628	RESIDENTIAL	DIXIE	10005484
92	126 NE 162ND STREET, CROSS CITY, FL 32628	RESIDENTIAL	DIXIE	2034848156
93	153 NE 162ND STREET, CROSS CITY, FL 32628	RESIDENTIAL	DIXIE	200072718
94	188 NE 162 <sup>ND</sup> STREET, CROSS CITY, FL 32628	RESIDENTIAL	DIXIE	10028294
95	200 NE 170TH STREET, CROSS CITY, FL 32628	RESIDENTIAL	DIXIE	10031620
96	216 NE 170TH STREET, CROSS CITY, FL 32628	RESIDENTIAL	DIXIE	2859844512
97	216 NE 170 <sup>TH</sup> STREET, CROSS CITY, FL 32628	RESIDENTIAL	DIXIE	7037984361
98	61 NE 176 <sup>TH</sup> AVENUE, CROSS CITY, FL 32628	COMMERCIAL	DIXIE	201009644
99	61 NE 176TH AVENUE, CROSS CITY, FL 32628	COMMERCIAL	DIXIE	201009628
100	76 NE 186TH AVENUE, CROSS CITY, FL 32628	RESIDENTIAL	DIXIE	950038307
101	150 NE 186 <sup>TH</sup> AVENUE, CROSS CITY, FL 32628	RESIDENTIAL	DIXIE	1423099611
102	15 NE 190TH AVENUE, CROSS CITY, FL 32628	RESIDENTIAL	DIXIE	990081556
103	33 NE 190TH AVENUE, CROSS CITY, FL 32628	RESIDENTIAL	DIXIE	200070712
104	651 NE 214 <sup>TH</sup> AVENUE, CROSS CITY, FL 32628	RESIDENTIAL	DIXIE	10033339
105	230 NE 217TH AVENUE, CROSS CITY, FL 32628	RESIDENTIAL	DIXIE	201046620
106	276 NE 217 <sup>TH</sup> AVENUE, CROSS CITY, FL 32628	RESIDENTIAL	DIXIE	10016409
107	276 NE 217 <sup>TH</sup> AVENUE, CROSS CITY, FL 32628	RESIDENTIAL	DIXIE	10010663
108	293 NE 217 <sup>TH</sup> AVENUE, CROSS CITY, FL 32628	RESIDENTIAL	DIXIE	3064084100
109	293 NE 217 AVENUE, CROSS CITY, FL 32628	RESIDENTIAL	DIXIE	960108215
120	325 NE 217 <sup>TH</sup> AVENUE, CROSS CITY, FL 32628	RESIDENTIAL	DIXIE	950014183
121	342 NE 217 <sup>TH</sup> AVENUE, CROSS CITY, FL 32628	RESIDENTIAL	DIXIE	10033591
122	104 NE 218TH AVENUE, CROSS CITY, FL 32628	RESIDENTIAL	DIXIE	207002379
123	305 NE 222ND AVENUE, CROSS CITY, FL 32628	RESIDENTIAL	DIXIE	10008255
124	40 NE 240 <sup>TH</sup> AVENUE, CROSS CITY, FL 32628	RESIDENTIAL	DIXIE	10021918
125	49 NE 240 <sup>TH</sup> AVENUE, CROSS CITY, FL 32628	COMMERCIAL	DIXIE	207014986
126	49 NE 240 <sup>TH</sup> AVENUE, CROSS CITY, FL 32628	RESIDENTIAL	DIXIE	4887063529
127	60 NE 240 <sup>TH</sup> AVENUE, CROSS CITY, FL 32628	RESIDENTIAL	DIXIE	10034025
128	88 NE 240 AVENUE, CROSS CITY, FL 32628	RESIDENTIAL	DIXIE	10007201
129	108 NE 240 <sup>TH</sup> AVENUE, CROSS CITY, FL 32628	RESIDENTIAL	DIXIE	10006834
130	761 SE 242 <sup>ND</sup> STREET, CROSS CITY, FL 32628	RESIDENTIAL	DIXIE	3794541809
131	104 NE 259 <sup>TH</sup> STREET, CROSS CITY, FL 32628	RESIDENTIAL	DIXIE	3557446642
132	104 NE 259 <sup>TH</sup> STREET, CROSS CITY, FL 32628	RESIDENTIAL	DIXIE	3557448473
133	190 NE 259 <sup>TH</sup> STREET, CROSS CITY, FL 32628	RESIDENTIAL	DIXIE	204011860
134	209 NE 259th STREET, CROSS CITY, FL 32628	RESIDENTIAL	DIXIE	206092249
135	244 NE 259th STREET, CROSS CITY, FL 32628	RESIDENTIAL	DIXIE	10028475
136	322 NE 259 <sup>TH</sup> STREET, CROSS CITY, FL 32628	RESIDENTIAL	DIXIE	5300170049
137	380 NE 259 <sup>TH</sup> STREET, CROSS CITY, FL 32628	RESIDENTIAL	DIXIE	5291988243
138	712 SE 259TH STREET, CROSS CITY, FL 32628	RESIDENTIAL	DIXIE	10002699
139	10 NE 277 <sup>TH</sup> STREET, CROSS CITY, FL 32628	RESIDENTIAL	DIXIE	7312074664
140	125 SE 277 <sup>TH</sup> STREET, CROSS CITY, FL 32628	RESIDENTIAL	DIXIE	4025036171
141	118 SE 277TH ST, CROSS CITY, FL 32628	RESIDENTIAL	DIXIE	10003015
142	188 SE 277 STREET, CROSS CITY, FL 32628	RESIDENTIAL	DIXIE	4197263405
143	120 NE 279TH STREET, CROSS CITY, FL 32628	RESIDENTIAL	DIXIE	532188901
144	482 SE 289 <sup>TH</sup> STREET, CROSS CITY, FL 32628	RESIDENTIAL	DIXIE	10020015
145	615 NE 289 <sup>TH</sup> STREET, CROSS CITY, FL 32628	RESIDENTIAL	DIXIE	205115140
146	100 SE 294TH STREET, CROSS CITY, FL 32628	RESIDENTIAL	DIXIE	10023983
147	219 SE 375TH STREET, CROSS CITY, FL 32628	RESIDENTIAL	DIXIE	205029697
148	19 SE 411 <sup>TH</sup> STREET, CROSS CITY, FL 32628	RESIDENTIAL	DIXIE	10029268
149	20 SE 411 <sup>TH</sup> STREET, CROSS CITY, FL 32628	RESIDENTIAL	DIXIE	10029744

150	40 SE 411TH STREET, CROSS CITY, FL 32628	RESIDENTIAL	DIXIE	203076773
151	60 SE 411 STREET, CROSS CITY, FL 32628	RESIDENTIAL	DIXIE	10019156
152	83 NE 411th STREET, CROSS CITY, FL 32628	RESIDENTIAL	DIXIE	10003742
153	124 SE 412TH STREET, CROSS CITY, FL 32628	RESIDENTIAL	DIXIE	10031313
154	INACTIVE	RESIDENTIAL	DIXIE	
155	289 SE WARD STREET, CROSS CITY, FL 32628	RESIDENTIAL	DIXIE	980056717
156	156 NE 162ND STREET, CROSS CITY, FL 32628	RESIDENTIAL	DIXIE	936816107
157	103 SE 45TH AVENUE, CROSS CITY, FL 32628	PUBLIC AUTHORITIES	DIXIE	200012730
158	563 SE 289TH STREET, CROSS CITY, FL 32628	RESIDENTIAL	DIXIE	10050074
159	125 SE 277TH STREET, CROSS CITY, FL 32628	RESIDENTIAL	DIXIE	10001021
160	GENERAL DELIVERY, CROSS CITY, FL 32628	RESIDENTIAL	DIXIE	205050099
161	6172 SE 55A HIGHWAY, CROSS CITY, FL 32628	RESIDENTIAL	DIXIE	201027018
162	6650 SE 75TH AVENUE, NEWBERRY, FL 32669	COMMERCIAL	GILCHRIST	4155536222
163	6650 SE 75TH AVENUE, NEWBERRY, FL 32669	RESIDENTIAL	GILCHRIST	4155813431
164	6779 SE 83RD COURT, NEWBERRY, FL 32669	RESIDENTIAL	GILCHRIST	10033331
165	6819 SE 83RD COURT, NEWBERRY, FL 32669	RESIDENTIAL	GILCHRIST	10033326
166	6900 SE 83RD COURT, NEWBERRY, FL 32669	RESIDENTIAL	GILCHRIST	4944267089
167	6930 SE 83RD COURT, NEWBERRY, FL 32669	RESIDENTIAL	GILCHRIST	10007695
168	6939 SE 83RD COURT, NEWBERRY, FL 32669	RESIDENTIAL	GILCHRIST	201007945
169	6869 SE 83RD COURT, NEWBERRY, FL 32669	RESIDENTIAL	GILCHRIST	937911477
170	6940 SE 83RD COURT, NEWBERRY, FL 32669	RESIDENTIAL	GILCHRIST	205027519
171	6949 SE 90TH AVENUE, NEWBERRY, FL 32669	RESIDENTIAL	GILCHRIST	4153081684
172	1002 SW 9TH AVENUE, TRENTON, FL, 32693	RESIDENTIAL	GILCHRIST	207055948
173	1108 SW 9TH AVENUE, TRENTON, FL, 32693	RESIDENTIAL	GILCHRIST	10028711
174	4740 SW SR 26, TRENTON, FL, 32693	RESIDENTIAL	GILCHRIST	202086484
175	7179 SE SR 26, TRENTON, FL, 32693	COMMERCIAL	GILCHRIST	4146908142
176	7179 SE SR 26, TRENTON, FL, 32693	COMMERCIAL	GILCHRIST	10008771
177	4659 SW 80TH STREET, TRENTON, FL, 32693	COMMERCIAL	GILCHRIST	10002007
178	720 SW 85TH PLACE, TRENTON, FL, 32693			990019226
179	7040 SW 85TH PLACE, TRENTON, FL, 32693	RESIDENTIAL	GILCHRIST	10004066
180	7049 SW 85TH PLACE, TRENTON, FL, 32693	RESIDENTIAL	GILCHRIST	1818970848
181	7180 SW 85TH PLACE, TRENTON, FL, 32693	RESIDENTIAL	GILCHRIST	10018680
182	7210 SW 85TH PLACE, TRENTON, FL, 32693	RESIDENTIAL	GILCHRIST	980086631
183	7280 SW 85TH PLACE, TRENTON, FL, 32693	RESIDENTIAL	GILCHRIST	10015098
184	7320 SW 85TH PLACE, TRENTON, FL, 32693	RESIDENTIAL	GILCHRIST	10015097
185	9239 S US HIGHWAY 129, TRENTON, FL, 32693	PUBLIC AUTHORITIES	GILCHRIST	207082884
186	9299 S US HIGHWAY 129, TRENTON, FL, 32693	COMMERCIAL	GILCHRIST	10031118
187	9419 S US HIGHWAY 129, TRENTON, FL, 32693	RESIDENTIAL	GILCHRIST	10020790
188	8169 SW CR 232, TRENTON, FL, 32693	RESIDENTIAL	GILCHRIST	1618360042
189	8169 SW CR 232, TRENTON, FL, 32693	COMMERCIAL	GILCHRIST	10011234
190	8180 SW CR 232, TRENTON, FL, 32693	RESIDENTIAL	GILCHRIST	10024056
191	8230 SW CR 232, TRENTON, FL, 32693	RESIDENTIAL	GILCHRIST	661311084
192	8260 SW CR 232, TRENTON, FL, 32693	RESIDENTIAL	GILCHRIST	10015043
193	8279 SW CR 232, TRENTON, FL, 32693	RESIDENTIAL	GILCHRIST	7790388768
194	8350 SW CR 232, TRENTON, FL, 32693	RESIDENTIAL	GILCHRIST	960110401
195	8499 SW CR 232, TRENTON, FL, 32693	RESIDENTIAL	GILCHRIST	5669624503
196	8369 SW CR 313, TRENTON, FL, 32693	COMMERCIAL	GILCHRIST	205027931
197	8379 SW CR 313, TRENTON, FL, 32693	COMMERCIAL	GILCHRIST	10011961



198	4949 SW SR 26, TRENTON, FL 32693	COMMERCIAL	GILCHRIST	10002266
199	2604 SOUTH MAIN STREET, TRENTON, FL, 32693	COMMERCIAL	GILCHRIST	10029575
200	5960 NE 137TH TERRACE, WILLISTON, FL 32696	RESIDENTIAL	GILCHRIST	203055017
201	17732 NW 90TH TERRACE, FANNING SPRINGS, FL 32693	RESIDENTIAL	LEVY	10014235
202	17731 NW 90TH TERRACE, FANNING SPRINGS, FL 32693	RESIDENTIAL	LEVY	10034857
203	17750 NW 90TH COURT, FANNING SPRINGS, FL 32693	RESIDENTIAL	LEVY	203057849
204	9250 NW 177TH LANE, FANNING SPRINGS, FL 32693	RESIDENTIAL	LEVY	10032440
205	9210 NW 177TH LANE, TRENTON, FL 32693	RESIDENTIAL	LEVY	206089401
206	9270 NW 177TH LANE, FANNING SPRINGS, FL 32693	RESIDENTIAL	LEVY	206045486
207	9290 SW 177TH LANE, TRENTON, FL 32693	RESIDENTIAL	LEVY	203034483
208	1005 NW 18TH AVENUE, CHIEFLAND, FL 32626	RESIDENTIAL	LEVY	10010854
209	9651 NW 70TH STREET, CHIEFLAND, FL 32693	RESIDENTIAL	LEVY	205010812
210	1708 NORTH YOUNG BLVD, CHIEFLAND, FL 32626	COMMERCIAL	LEVY	10030449
211	818 NW 17TH AVENUE, CHIEFLAND, FL 32626	COMMERCIAL	LEVY	582952065

**EXHIBIT D**

---

**WRITTEN DESCRIPTIONS OF THE  
TERRITORIAL AREAS  
SERVED IN  
DIXIE, GILCHRIST, LEVY,  
MARION & ALACHUA  
COUNTIES**

---

**Written Description of the Territorial Boundary Lines\***

**EXHIBIT D**

Map Page	County	Township/Range	Section(s)	Description/Notes
1	Dixie	T9S, R12E	19, 20, 21, 28, 29, 30, 31, 32, 33	The entire section is served by CFEC. No areas are served by DEF.
2	Gilchrist	T9S, R15E	22, 23, 24, 25, 26, 27, 34	The entire section is served by CFEC. No areas are served by DEF.
2	Gilchrist	T9S, R15E	35	CFEC serves west of SR 47. DEF serves east of SR 47.
2	Gilchrist	T9S, R15E	36	The entire section is served by DEF. No areas are served by CFEC.
3	Gilchrist	T9S, R16E	19, 20, 21, 28, 29, 30	The entire section is served by CFEC. No areas are served by DEF.
3	Gilchrist	T9S, R16E	31, 32	The entire section is served by DEF. No areas are served by CFEC.
3	Gilchrist	T9S, R16E	33	The entire section is served by CFEC. No areas are served by DEF.
4	Gilchrist	T9S, R16E	22, 23, 24, 25, 36, 27, 34, 35	The entire section is served by CFEC. No areas are served by DEF.
4	Gilchrist	T9S, R16E	36	The entire section is served by DEF. No areas are served by CFEC.
5	Alachua	T9S, R17E	19, 20, 21	This section is Not Part of this Agreement.
5	Alachua	T9S, R17E	28, 29, 30	CFEC serves the entire section except for the areas that are Not Part of this Agreement.
5	Alachua	T9S, R17E	31, 32	The entire section is served by CFEC. No areas are served by DEF.
5	Alachua	T9S, R17E	33	CFEC serves the entire section except for the areas that are Not Part of this Agreement.
6	Dixie	T10S, R11E	1, 2, 3, 10, 11, 12, 13, 14, 15	The entire section is served by CFEC. No areas are served by DEF.
7	Dixie	T10S, R12E	4	CFEC serves the northern half of the section except for the area served by DEF. DEF serves the southern half of the section except for the two parcels in the northwestern part of the southern section that are served by CFEC. DEF also serves seven parcels in the northeastern half of the section.

If there are any discrepancies between Exhibit A and Exhibit D, then the territorial boundary maps in Exhibit A shall prevail.



**Written Description of the Territorial Boundary Lines\***

**EXHIBIT D**

7	Dixie	T10S, R12E	5	CFEC serves the northwestern corner of the section. CFEC also serves southeast of NE 50 <sup>th</sup> Street and north of NE 223 <sup>rd</sup> Avenue in the northeastern corner of the section. DEF serves the remainder of the section.
7	Dixie	T10S, R12E	6	CFEC serves north of US 19. DEF serves south of US 19.
7	Dixie	T10S, R12E	7	The entire section is served by DEF. No areas are served by CFEC.
7	Dixie	T10S, R12E	8	DEF serves the entire section except where CFEC serves adjacent to the eastern section line. CFEC serves east and west of SW 10 <sup>th</sup> Street adjacent to the eastern section line in the southeastern corner of the section.
7	Dixie	T10S, R12E	9	DEF serves the entire section except where CFEC serves in the southern half of the southern half of the section. CFEC serves ten parcels east of US 19 in the southwestern corner of the section. CFEC also served fourteen parcels in the southeastern corner of the section.
7	Dixie	T10S, R12E	16	CFEC serves the western half of the section. CFEC also serves the northeastern half of the section. DEF serves the southeastern half of the section.
7	Dixie	T10S, R12E	17	DEF serves the entire section except for the parcels in the northeastern corner of the section that are served by CFEC.
7	Dixie	T10S, R12E	18	The entire section is served by DEF. No areas are served by CFEC.
8	Dixie	T10S, R12E	1	The entire section is served by CFEC. No areas are served by DEF.
8	Dixie	T10S, R12E	2, 3, 10, 11	The entire section is served by DEF. No areas are served by CFEC.
8	Dixie	T10S, R12E	12	The entire section is served by CFEC. No areas are served by DEF.
8	Dixie	T10S, R12E	13	DEF serves the entire section except for the five parcels adjacent to the western section line that are served by CFEC.

If there are any discrepancies between Exhibit A and Exhibit D, then the territorial boundary maps in Exhibit A shall prevail.

**Written Description of the Territorial Boundary Lines\***

**EXHIBIT D**

8	Dixie	T10S, R12E	14	DEF serves the entire section except for the fourteen parcels in the northwestern quarter of the section that are served by CFEC.
8	Dixie	T10S, R12E	15	DEF serves the northern half of the northern half of the section. DEF also serves the southern half of the section. CFEC serves the southern half of the northern half of the section.
9	Dixie	T10S, R13E	4, 5, 6, 7, 8, 9, 16	The entire section is served by CFEC. No areas are served by DEF.
9	Dixie	T10S, R13E	17, 18	CFEC serves north of US 19. DEF serves south of US 19.
10	Dixie	T10S, R13E	1, 2, 3, 10, 11, 12	The entire section is served by CFEC. No areas are served by DEF.
10	Dixie	T10S, R13E	13	CFEC serves the entire section that is north of the railroad line that is in Dixie county. CFEC also serves the entire section north of the railroad line that is in Gilchrist county, except for the parcel adjacent to the railroad line that is served by DEF. DEF also serves south of the railroad line in Dixie county.
10	Dixie	T10S, R13E	14, 15	The entire section is served by CFEC. No areas are served by DEF.
11	Gilchrist	T10S, R14E	4, 5, 6, 7, 8, 9	The entire section is served by CFEC. No areas are served by DEF.
11	Gilchrist	T10S, R14E	16	DEF serves one parcel adjacent to the western section line in the northern half of the section. DEF also serves five parcels adjacent to the eastern section line in the northern half of the section. DEF also serves the southern half of the section. CFEC serves eleven parcels in the northern half of the section.
11	Gilchrist	T10S, R14E	17	The entire section is served by DEF except for the five parcels in the northern half of the section that are served by CFEC.
11	Gilchrist	T10S, R14E	18	CFEC serves the northern half of the section. CFEC also serves the southeastern half of the section. DEF serves the southwestern half of the section.
12	Gilchrist	T10S, R14E	1, 2, 3, 10, 11, 12	The entire section is served by CFEC. No areas are served by DEF.
12	Gilchrist	T10S, R14E	13, 14	The entire section is served by DEF. No areas are served by CFEC.

If there are any discrepancies between Exhibit A and Exhibit D, then the territorial boundary maps in Exhibit A shall prevail.

**Written Description of the Territorial Boundary Lines\***

**EXHIBIT D**

12	Gilchrist	T10S, R14E	13, 14	The entire section is served by DEF except for the two parcels adjacent to the northern section line that are served by CFEC.
13	Gilchrist	T10S, R15E	4, 5, 6, 7 8	The entire section is served by CFEC. No areas are served by DEF.
13	Gilchrist	T10S, R15E	9	CFEC serves the northern half of the section as well as the northern half of the southern half of the section, except where DEF serves. DEF serves the southern half of the southern half of the section. DEF also serves south of SR 47.
13	Gilchrist	T10S, R15E	16, 17, 18	The entire section is served by DEF. No areas are served by CFEC.
14	Gilchrist	T10S, R15E	1	The entire section is served by DEF. No areas are served by CFEC.
14	Gilchrist	T10S, R15E	2	CFEC serves north of SR 47. DEF serves south of SR 47.
14	Gilchrist	T10S, R15E	3	CFEC serves north of SR 47. CFEC also serves three parcels south of SR 47. DEF serves four parcels south of SR 47.
14	Gilchrist	T10S, R15E	10	CFEC serves north of SR 47 as well as one parcel adjacent to the south side of SR 47. DEF serves the entire section except where CFEC serves.
14	Gilchrist	T10S, R15E	11, 12	The entire section is served by DEF. No areas are served by CFEC.
14	Gilchrist	T10S, R15E	13	CFEC serves four parcels in the southern half of the section. DEF serves the entire section except where CFEC serves.
14	Gilchrist	T10S, R15E	14, 15	The entire section is served by DEF. No areas are served by CFEC.
15	Gilchrist	T10S, R16E	4	The entire section is served by CFEC. No areas are served by DEF.
15	Gilchrist	T10S, R16E	5	The entire section is served by DEF. No areas are served by CFEC.

If there are any discrepancies between Exhibit A and Exhibit D, then the territorial boundary maps in Exhibit A shall prevail.



**Written Description of the Territorial Boundary Lines\***

**EXHIBIT D**

15	Gilchrist	T10S, R16E	6	The entire section is served by DEF except for the one parcel that is served by CFEC.
15	Gilchrist	T10S, R16E	7	The entire section is served by DEF. No areas are served by CFEC.
15	Gilchrist	T10S, R16E	8	The entire section is served by DEF except for the three parcels adjacent to the north-eastern section line and the two parcels adjacent to the south-western that are served by CFEC.
15	Gilchrist	T10S, R16E	16, 17	The entire section is served by CFEC. No areas are served by DEF.
15	Gilchrist	T10S, R16E	18	The entire section is served by DEF. No areas are served by CFEC.
16	Gilchrist	T10S, R16E	1	The entire section is served by DEF except for the two parcels in the southeast corner that are served by CFEC.
16	Gilchrist	T10S, R16E	2	CFEC serves the entire section except for the large parcel in the southwestern quarter of the section that is served by DEF.
16	Gilchrist	T10S, R16E	3	The entire section is served by CFEC. No areas are served by DEF.
16	Gilchrist	T10S, R16E	10	CFEC serves north of SR 26. CFEC also serves one parcel south of SR 26. DEF serves south of SR 26 except for the parcel served by CFEC.
16	Gilchrist	T10S, R16E	11	DEF serves the northern half of the section. CFEC serves the southern half of the section.
16	Gilchrist	T10S, R16E	12, 13, 14, 15	The entire section is served by CFEC. No areas are served by DEF.
17	Alachua	T10S, R17E	4	This section is Not Part of this Agreement.
17	Alachua	T10S, R17E	5, 6, 7	CFEC serves the entire section except for the areas that are Not Part of this Agreement.
17	Alachua	T10S, R17E	8	The entire section is served by CFEC. No areas are served by DEF.

If there are any discrepancies between Exhibit A and Exhibit D, then the territorial boundary maps in Exhibit A shall prevail.

**Written Description of the Territorial Boundary Lines\***

**EXHIBIT D**

17	Alachua	T10S, R17E	9	CFEC serves the entire section except for the areas that are Not Part of this Agreement.
17	Alachua	T10S, R17E	16, 17, 18	This section is Not Part of this Agreement.
18	Dixie	T10S, R12E	19, 20	The entire section is served by DEF. No areas are served by CFEC.
18	Dixie	T10S, R12E	21	CFEC serves the western half of the section. DEF serves the eastern half of the section.
18	Dixie	T10S, R12E	28	The entire section is served by CFEC. No areas are served by DEF.
18	Dixie	T10S, R12E	29	DEF serves the entire section except for the area adjacent to the eastern section line that is served by CFEC.
18	Dixie	T10S, R12E	30	The entire section is served by DEF. No areas are served by CFEC.
18	Dixie	T10S, R12E	31, 32, 33	The entire section is served by CFEC. No areas are served by DEF.
19	Dixie	T10S, R12E	22, 23	The entire section is served by DEF. No areas are served by CFEC.
19	Dixie	T10S, R12E	24	DEF serves the entire section except for the two parcels in the southwestern quarter that are served by CFEC.
19	Dixie	T10S, R12E	25, 26, 27, 34, 35, 36	The entire section is served by CFEC. No areas are served by DEF.
20	Dixie	T10S, R13E	19	DEF serves the northern half of the section. CFEC serves the southern half of the section and one parcel in the northeastern half of the section.
20	Dixie	T10S, R13E	20	CFEC serves north of US 19. CFEC also serves five parcels in the northern half of the section and one large parcel that is both the northern and southern halves of the section. DEF serves the northern half of the section except for the area north of US 19 and the railroad line that is served by CFEC.

If there are any discrepancies between Exhibit A and Exhibit D, then the territorial boundary maps in Exhibit A shall prevail.

**Written Description of the Territorial Boundary Lines\***

**EXHIBIT D**

20	Dixie	T10S, R13E	21	CFEC serves north of US 19. CFEC also serves the southern half of the section. DEF serves the northern half of the section south of US 19.
20	Dixie	T10S, R13E	28, 29, 30, 31, 32, 33	The entire section is served by CFEC. No areas are served by DEF.
21	Dixie	T10S, R13E	22	CFEC serves north of the railroad line. CFEC also serves the southern half of the northern half of the section. CFEC also serves the southern half of the section. DEF serves the parcels adjacent to the northern side of SR 19 and south of the railroad line. DEF also serves the parcels adjacent to the south side of SR 19.
21	Dixie	T10S, R13E	23, 24	CFEC serves north of the railroad line. DEF serves the remainder of the section.
21	Dixie	T10S, R13E	25	DEF serves the northern half of the section and eight parcels in the southern half of the section. CFEC serves the southern half of the section. CFEC also serves three parcels adjacent to the western section line in the northern half of the section.
21	Dixie	T10S, R13E	26	DEF serves the northern half of the section. CFEC serves the southern half of the section.
21	Dixie	T10S, R13E	27, 34, 35, 36	The entire section is served by CFEC. No areas are served by DEF.
22	Levy	T10S, R14E	19, 20, 21	The entire section is served by DEF. No areas are served by CFEC.
22	Levy	T10S, R14E	28	DEF serves the northern half of the section. DEF also serves one parcel south of the railroad line. CFEC serves the southern half of the section.
22	Levy	T10S, R14E	29	DEF serves west of the railroad line. DEF also serves @twenty-six parcels adjacent to the eastern side of the railroad line in the eastern half of the section. CFEC serves @sixteen parcels east of the railroad line.
22	Levy	T10S, R14E	30	DEF serves the entire section except for the two parcels in the southwestern corner of the section that are served by CFEC.
22	Levy	T10S, R14E	31	DEF serves the northern half of the section that is within Dixie county. DEF also serves the northern half as well as the northern half of the southern half in Levy county. CFEC serves the southern half of the northern half as well as the southern half of the section that is in Dixie county. CFEC also serves the southern half of the southern half of the section that is in Levy county.

If there are any discrepancies between Exhibit A and Exhibit D, then the territorial boundary maps in Exhibit A shall prevail.

**Written Description of the Territorial Boundary Lines\***

**EXHIBIT D**

22	Levy	T10S, R14E	32	DEF serves the northern half of the section. DEF also serves the northern half of the southern half of the section. CFEC serves the southern half of the southern section.
22	Levy	T10S, R14E	33	DEF serves west of the railroad line except for the five parcels in the southwestern quarter of the section that are served by CFEC. CFEC also serves the entire section east of the railroad line.
23	Levy	T10S, R14E	22	The entire section is served by DEF. No areas are served by CFEC.
23	Levy	T10S, R14E	23, 24, 25, 26	The entire section is served by CFEC. No areas are served by DEF.
23	Levy	T10S, R14E	27	DEF serves the western half of the section. DEF also serves two parcels adjacent to the northern section line in the eastern half of the section. CFEC serves the western half of the section except for the two parcels which are served by DEF.
23	Levy	T10S, R14E	34, 35, 36	The entire section is served by CFEC. No areas are served by DEF.
24	Gilchrist	T10S, R15E	19	DEF serves two parcels in the northern half of the section. CFEC serves the remainder of the section.
24	Gilchrist	T10S, R15E	20	CFEC serves the western half of the section. DEF serves the eastern half of the section.
24	Gilchrist	T10S, R15E	21	DEF serves the northern half of the section. DEF also serves the southwestern half of the section. CFEC serves the southern half of the section except for the area served by DEF. CFEC also serves one parcel in the northern half of the section.
24	Gilchrist	T10S, R15E	28	DEF serves the northwestern half of the section. DEF also serves five parcels adjacent to the western section line that are served by DEF. CFEC serves the entire section except for where DEF serves.
24	Gilchrist	T10S, R15E	29	CFEC serves the western half of the section. CFEC also serves the western half of the northeastern half of the section. DEF serves the eastern half of the northeastern half of the section. DEF also serves the southeastern half of the section.
24	Gilchrist	T10S, R15E	30, 31	The entire section is served by CFEC. No areas are served by DEF.

If there are any discrepancies between Exhibit A and Exhibit D, then the territorial boundary maps in Exhibit A shall prevail.



**Written Description of the Territorial Boundary Lines\***

**EXHIBIT D**

24	Gilchrist	T10S, R15E	32	CFEC serves the western half of the section as well as one parcel adjacent to the northern section line in the eastern half of the section. DEF serves the eastern half of the section except for the one parcel that is served by CFEC.
24	Gilchrist	T10S, R15E	33	DEF serves the western half of the section except for one parcel that is served by CFEC adjacent to the northern section line. CFEC serves the eastern half of the section.
25	Gilchrist	T10S, R15E	22	DEF serves the northern half of the section. CFEC serves the southern half of the section.
25	Gilchrist	T10S, R15E	23, 24, 25, 26, 27, 34, 35, 36	The entire section is served by CFEF. No areas are served by DEF.
26	Gilchrist	T10S, R16E	19, 20, 21, 28, 29, 30, 31, 32, 33	The entire section is served by CFEF. No areas are served by DEF.
27	Levy	T11S, R14E	4	CFEC serves the entire section except for the thirteen parcels adjacent to the west side of the railroad line that are served by DEF.
27	Levy	T11S, R14E	5, 6, 7, 8, 9	The entire section is served by CFEF. No areas are served by DEF.
27	Levy	T11S, R14E	16	CFEC serves the entire section except for the parcels adjacent to the north and south side of NW 136 <sup>th</sup> Street that are served by DEF, as well as the parcels in the southeastern portion of the section that are also served by DEF.
27	Levy	T11S, R14E	17, 18	The entire section is served by CFEF. No areas are served by DEF.
28	Levy	T11S, R14E	1, 2	The entire section is served by CFEF. No areas are served by DEF.
28	Levy	T11S, R14E	3	CFEC serves the entire section except for the parcels in the southwestern corner of the section, south of the railroad line that are served by DEF.
28	Levy	T11S, R14E	10	CFEC serves the entire section except for the two parcels south of the railroad line in the northwestern quarter of the section that are served by DEF.
28	Levy	T11S, R14E	11, 12, 13	The entire section is served by CFEF. No areas are served by DEF.

If there are any discrepancies between Exhibit A and Exhibit D, then the territorial boundary maps in Exhibit A shall prevail.

**Written Description of the Territorial Boundary Lines\***

**EXHIBIT D**

28	Levy	T11S, R14E	14	CFEC serves the entire section except for the one parcel in the southwestern corner of the section, south of the railroad line that is served by DEF.
28	Levy	T11S, R14E	15	DEF serves the entire section except for one parcel in the northwestern corner of the section that is served by CFEC.
29	Levy	T11S, R15E	4	DEF serves the western half of the section except for three parcels that are served by CFEC. CFEC serves the eastern half of the section as well as three parcels in the western half.
29	Levy	T11S, R15E	5	CFEC serves the western half of the section. DEF serves the eastern half of the section.
29	Levy	T11S, R15E	6, 7	The entire section is served by CFEC. No areas are served by DEF.
29	Levy	T11S, R15E	8	CFEC serves the western half of the section. DEF serves the eastern half of the section.
29	Levy	T11S, R15E	9	DEF serves the western half of the section. DEF also serves one parcel in the southern half of the southwestern half of the section. CFEC serves the eastern half of the section except for the parcel adjacent to the southwestern section line that is served by DEF.
29	Levy	T11S, R15E	16	DEF serves the western half of the section. DEF also serves one parcel in the northern half of the northeastern half of the section. CFEC serves the eastern half of the section except for the parcel adjacent to the northeastern section line that is served by DEF.
29	Levy	T11S, R15E	17	CFEC serves the western half of the section. DEF serves the eastern half of the section.
29	Levy	T11S, R15E	18	The entire section is served by CFEC. No areas are served by DEF.
30	Levy	T11S, R15E	1, 2, 3, 10, 11, 12, 13, 14, 15	The entire section is served by CFEC. No areas are served by DEF.
31	Levy	T11S, R14E	22	CFEC serves the entire section except for the two parcels in the northeastern corner of the section that are served by DEF.
31	Levy	T11S, R14E	23	DEF serves four parcels south of and adjacent to the railroad line in the western half of the section. CFEC serves the remainder of the section.

If there are any discrepancies between Exhibit A and Exhibit D, then the territorial boundary maps in Exhibit A shall prevail.

**Written Description of the Territorial Boundary Lines\***

**EXHIBIT D**

31	Levy	T11S, R14E	24	The entire section is served by CFEC. No areas are served by DEF.
31	Levy	T11S, R14E	25	DEF serves @fifty parcels west of the railroad line as well as @sixteen parcels west of US 27 in the southwestern half of the section. DEF also serves one parcel adjacent to the west side of US 19. DEF also serves three parcels adjacent to the east side of US 19. CFEC serves the remainder of the section.
31	Levy	T11S, R14E	26	CFEC serves the entire section except for the twenty-one parcels adjacent to the eastern section line that are served by DEF.
31	Levy	T11S, R14E	27, 34, 35	The entire section is served by CFEC. No areas are served by DEF.
31	Levy	T11S, R14E	36	CFEC serves the entire section west of the railroad line except for the @thirty parcels in the southeastern half south of the railroad line that are served by DEF. CFEC also serves seven parcels east of the railroad line. DEF serves the entire section east of the railroad line except for the parcels that are served by CFEC.
32	Levy	T11S, R15E	19	The entire section is served by CFEC. No areas are served by DEF.
32	Levy	T11S, R15E	20	DEF serves seven parcels in the eastern half of the section. CFEC serves the western half of the section.
32	Levy	T11S, R15E	21	DEF serves the large parcel adjacent to the western and northern section line. CFEC serves the remainder of the section.
32	Levy	T11S, R15E	28	DEF serves the western half of the western section. CFEC serves the eastern half of the western half of the section. CFEC also serves the eastern half of the section.
32	Levy	T11S, R15E	29	CFEC serves the entire section except for the southeastern corner of the section that is served by DEF.
32	Levy	T11S, R15E	30	The entire section is served by CFEC. No areas are served by DEF.
32	Levy	T11S, R15E	31	DEF serves south of US 27. DEF also serves two parcels in the southeastern corner of the section. CFEC serves north of US 27 except for the two parcels served by DEF.
32	Levy	T11S, R15E	32	DEF serves the southern half of the southern half of the section. DEF also serves the eastern half of the eastern half of the section. CFEC serves the western half except where DEF serves along the southern

If there are any discrepancies between Exhibit A and Exhibit D, then the territorial boundary maps in Exhibit A shall prevail.

**Written Description of the Territorial Boundary Lines\***

**EXHIBIT D**

				section line. CFEC also serves the western half of the eastern half of the section except where DEF serves along the eastern section line.
32	Levy	T11S, R15E	33	CFEC serves the entire section except for the two parcels adjacent to the western section line that are served by DEF.
33	Levy	T12S, R14E	1	DEF serves north of US 19. DEF also serves seven parcels adjacent to the south side of US 19 in the northeastern corner of the section. CFEC serves the remainder of the section except where DEF serves in the northeastern quarter of the section.
33	Levy	T12S, R14E	2, 3, 10, 11, 12, 13, 14, 15	The entire section is served by CFEF. No areas are served by DEF.
34	Levy	T12S, R15E	4	The entire section is served by CFEF. No areas are served by DEF.
34	Levy	T12S, R15E	5	DEF serves the northern half of the section except for the two split parcels and the single parcel that is served by CFEC. CFEC also serves the southern half of the section.
34	Levy	T12S, R15E	6, 7, 8, 9, 16, 17, 18	The entire section is served by CFEF. No areas are served by DEF.
35	Alachua	T11S, R17E	1, 2, 3, 10, 11, 12	This section is Not Part of this Agreement.
35	Alachua	T11S, R17E	13, 14, 15	The entire section is served by CFEF. No areas are served by DEF.
36	Alachua	T11S, R18E	4	This section is Not Part of this Agreement.
36	Alachua	T11S, R18E	5	DEF serves east of US 27. The remainder of the section is Not Part of this Agreement.
36	Alachua	T11S, R18E	6	This section is Not Part of this Agreement.
36	Alachua	T11S, R18E	7	The entire section is served by DEF. No areas are served by CFEF.

If there are any discrepancies between Exhibit A and Exhibit D, then the territorial boundary maps in Exhibit A shall prevail.



**Written Description of the Territorial Boundary Lines\***

**EXHIBIT D**

36	Alachua	T11S, R18E	8, 9, 16	DEF serves the entire section that is part of this Agreement.
36	Alachua	T11S, R18E	17, 18	The entire section is served by DEF. No areas are served by CFEC.
37	Levy	T11S, R17E	22, 23	The entire section is served by CFEC. No areas are served by DEF.
37	Levy	T11S, R17E	24	CFEC serves the northern half of the section. DEF serves the southern half of the section.
37	Levy	T11S, R17E	25	The entire section is served by DEF. No areas are served by CFEC.
37	Levy	T11S, R17E	26	CFEC serves north of SR 24 except for the eleven parcels that are adjacent to the north side of SR 24 that are served by DEF. CFEC also serves eight parcels adjacent to the south side of SR 24. DEF serves eleven parcels on the north side of SR 24 as well as three parcels on the south side of SR 24.
37	Levy	T11S, R17E	27, 34, 35, 36	The entire section is served by CFEC. No areas are served by DEF.
38	Alachua	T11S, R18E	19	The entire section is served by DEF. No areas are served by CFEC.
38	Alachua	T11S, R18E	20	This section is Not Part of this Agreement.
38	Alachua	T11S, R18E	21	DEF serves all areas that are Part of this Agreement.
38	Alachua	T11S, R18E	28, 29	This section is Not Part of this Agreement.
38	Alachua	T11S, R18E	30, 31, 32	The entire section is served by CFEC. No areas are served by DEF.
38	Alachua	T11S, R18E	33	This section is Not Part of this Agreement.

If there are any discrepancies between Exhibit A and Exhibit D, then the territorial boundary maps in Exhibit A shall prevail.

**Written Description of the Territorial Boundary Lines\***

**EXHIBIT D**

39	Alachua	T11S, R18E	22	DEF serves all areas that are Part of this Agreement. This is an irregular section.
39	Alachua	T11S, R18E	23, 24, 25, 26	This section is Not Part of this Agreement.
39	Alachua	T11S, R18E	27, 34	DEF serves all areas that are Part of this Agreement. This is an irregular section.
39	Alachua	T11S, R18E	35	DEF serves all areas that are Part of this Agreement.
39	Alachua	T11S, R18E	36	This section is Not Part of this Agreement.
40	Alachua	T12S, R17E	4, 5, 6	The entire section is served by CFEC. No areas are served by DEF.
40	Alachua	T12S, R17E	7	CFEC serves the entire section except for the parcels in the southeastern quarter that are served by DEF. DEF serves @twenty-seven parcels in the southeastern quarter of the section.
40	Alachua	T12S, R17E	8	CFEC serves north of SR 24 except for the eight parcels north of SR 24 that are served by DEF. DEF serves @fifty parcels (some partial parcels) in the southwestern quarter of the section, south of SR 24. CFEC serves the remainder of the section.
40	Alachua	T12S, R17E	9	The entire section is served by CFEC. No areas are served by DEF.
40	Alachua	T12S, R17E	16	CFEC serves the northern half of the section. CFEC also serves three parcels north of US 27. CFEC also serves eight parcels south of US 27. DEF serves the southern section except for the parcels that are served by CFEC.
40	Alachua	T12S, R17E	17	DEF serves the northwestern quarter of the section except for the @ eighteen parcels adjacent to the west side of Pine Street that are served by CFEC. DEF also serves the southwestern quarter except for the @ eleven parcels that are served by CFEC. CFEC serves the northeastern half of the section except where DEF serves. DEF serves seven parcels in the northeastern half of the section. CFEC serves the southeastern half of the section except for the eight parcels north of US 27 that are served by DEF.

If there are any discrepancies between Exhibit A and Exhibit D, then the territorial boundary maps in Exhibit A shall prevail.

**Written Description of the Territorial Boundary Lines\***

**EXHIBIT D**

40	Alachua	T12S, R17E	18	CFEC serves the entire section except for the @nineteen parcels in the northeastern quarter of the section that are served by DEF.
41	Levy	T12S, R17E	1, 2, 3, 10, 11, 12, 13, 14	The entire section is served by CFEC. No areas are served by DEF.
41	Levy	T12S, R17E	15	CFEC serves the entire section except for the @seventeen parcels adjacent to the southern section line that are served by DEF.
42	Levy	T12S, R18E	4, 5, 6, 7, 8, 9, 16, 17, 18	The entire section is served by CFEC. No areas are served by DEF.
43	Levy	T12S, R18E	1, 2	DEF serves all areas that are Part of this Agreement.
43	Levy	T12S, R18E	3	CFEC serves the entire section except for one parcel in the northeast corner of the section that is served by DEF. This is an Irregular section.
43	Levy	T12S, R18E	10	The entire section is served by CFEC. No areas are served by DEF. This is an Irregular section.
43	Levy	T12S, R18E	11	DEF serves the entire section except for the six parcels adjacent to the southern section line that are served by CFEC.
43	Levy	T12S, R18E	12, 13	DEF serves all areas that are Part of this Agreement.
43	Levy	T12S, R18E	14	CFEC serves the entire section except for one parcel in the northeastern corner of the section that is served by DEF.
43	Levy	T12S, R18E	15	The entire section is served by CFEC. No areas are served by DEF. This is an Irregular section.
44	Levy	T12S, R17E	19, 20,	The entire section is served by CFEC. No areas are served by DEF.
44	Levy	T12S, R17E	21	CFEC serves south of US 27. DEF serves north of US 27.
44	Levy	T12S, R17E	28, 29, 30, 31, 32, 33	The entire section is served by CFEC. No areas are served by DEF.

If there are any discrepancies between Exhibit A and Exhibit D, then the territorial boundary maps in Exhibit A shall prevail.

**Written Description of the Territorial Boundary Lines\***

**EXHIBIT D**

45	Levy	T12S, R17E	22	DEF serves the northwestern quarter of the section, north of US 27. DEF also serves two parcels adjacent to the north side of US 27 in the northeastern quarter of the section. CFEC serves south of US 27 and the northeastern quarter of the section.
45	Levy	T12S, R17E	23	CFEC serves the entire section except for the parcels adjacent to the north side of US 27 which are served by DEF.
45	Levy	T12S, R17E	24	CFEC serves the northern half of the section. CFEC also serves the northern half of the southern half of the section. DEF serves the southern half of the southern half of the section.
45	Levy	T12S, R17E	25, 26, 27, 34, 35, 36	The entire section is served by CFEC. No areas are served by DEF.
46	Levy	T12S, R18E	19	CFEC serves the northern half of the section. CFEC also serves the northern half of the southern half of the section. DEF serves the southern half of the southern half of the section.
46	Levy	T12S, R18E	20	CFEC serves the northern half of the section except for the three parcels that are served by DEF. DEF serves the southern half of the section except for the five parcels that are served by CFEC.
46	Levy	T12S, R18E	21	CFEC serves the western half of the section except for the five parcels adjacent to the southern section line that are served by DEF. DEF serves the eastern half except for the two parcels in the northwestern half of the western half that are served by CFEC.
46	Levy	T12S, R18E	28	CFEC serves the entire section except for the eleven parcels in the northern half of the section that are served by DEF.
46	Levy	T12S, R18E	29	CFEC serves the entire section except for the five parcels in the northern half of the section that are served by DEF.
46	Levy	T12S, R18E	30	CFEC serves the entire section except for the fourteen parcels in the northern half of the section that are served by DEF.
46	Levy	T12S, R18E	31, 32, 33	The entire section is served by CFEC. No areas are served by DEF.
47	Levy	T12S, R18E	22	CFEC serves the northern half of the section except for the two parcels that are served by DEF. DEF serves the southern half of the section except for the four parcels that are served by CFEC. This is an irregular section.

If there are any discrepancies between Exhibit A and Exhibit D, then the territorial boundary maps in Exhibit A shall prevail.



**Written Description of the Territorial Boundary Lines\***

**EXHIBIT D**

47	Levy	T12S, R18E	23	The entire section is served by CFEF. No areas are served by DEF. This is an irregular section.
47	Levy	T12S, R18E	24	DEF serves the northern half of the section. CFEC serves the southern half of the section except for the parcel adjacent to the eastern section line that is served by DEF. This is an irregular section.
47	Levy	T12S, R18E	25	CFEC serves five parcels in the northern half of the northern half of the section. CFEC also serves fifteen parcels in the southern half of the southern half of the section. DEF serves sixteen parcels in the middle and eastern portions of the section.
47	Levy	T12S, R18E	26	CFEC serves eight parcels in the northern half of the northern half of the section. CFEC also serves three parcels in the southern half of the southern half of the section. DEF serves the remainder of the section.
47	Levy	T12S, R18E	27	DEF serves seventeen parcels in the northern half of the section. CFEC serves the remainder of the section.
47	Levy	T12S, R18E	34, 35	The entire section is served by CFEF. No areas are served by DEF.
47	Levy	T12S, R18E	36	CFEC serves all areas that are Part of this Agreement.
48	Levy	T12S, R19E	19	DEF serves all areas that are Part of this Agreement. This is an irregular section.
48	Levy	T12S, R19E	20, 21, 28	This section is Not Part of this Agreement. This is an irregular section.
48	Levy	T12S, R19E	29, 30, 31	DEF serves all areas that are Part of this Agreement.
48	Levy	T12S, R19E	32, 33	This section is Not Part of this Agreement.
49	Levy	T13S, R18E	4, 5, 6, 7, 8	The entire section is served by CFEF. No areas are served by DEF.
49	Levy	T13S, R18E	9	The entire section is served by DEF. No areas are served by CFEF.

If there are any discrepancies between Exhibit A and Exhibit D, then the territorial boundary maps in Exhibit A shall prevail.

**Written Description of the Territorial Boundary Lines\***

**EXHIBIT D**

49	Levy	T13S, R18E	16	CFEC serves @ninety-nine parcels in the northwestern quarter of the section. DEF serves the remainder of the section.
49	Levy	T13S, R18E	17, 18	The entire section is served by CFEF. No areas are served by DEF.
50	Levy	T13S, R18E	1	CFEC serves all areas that are Part of this Agreement.
50	Levy	T13S, R18E	2, 3	The entire section is served by CFEF. No areas are served by DEF.
50	Levy	T13S, R18E	10	DEF serves the entire section except for the three parcels north of SR 121 that are served by CFEC. CFEC also serves one parcel adjacent to the eastern section line in the eastern half of the section.
50	Levy	T13S, R18E	11, 12, 13, 14	The entire section is served by CFEF. No areas are served by DEF.
50	Levy	T13S, R18E	15	DEF serves the western half of the section as well as three parcels in the eastern half. CFEC serves the eastern half of the section except for the three parcels that are served by DEF.
51	Levy	T13S, R17E	22, 23, 24, 25, 26, 27	The entire section is served by CFEF. No areas are served by DEF.
51	Levy	T13S, R17E	34	CFEC serves west of SE County Road 337. DEF serves east of SE County Road 337.
51	Levy	T13S, R17E	35	The entire section is served by DEF except for the parcel adjacent to the northern section line that is served by CFEC.
51	Levy	T13S, R17E	36	The entire section is served by DEF. No areas are served by CFEF.
52	Levy	T13S, R18E	19	The entire section is served by CFEF. No areas are served by DEF.
52	Levy	T13S, R18E	20	CFEC serves the western half of the section except for the two parcels adjacent to the southern section line that are served by DEF. DEF also serves the eastern half of the section.
52	Levy	T13S, R18E	21, 28, 29	The entire section is served by DEF. No areas are served by CFEF.

If there are any discrepancies between Exhibit A and Exhibit D, then the territorial boundary maps in Exhibit A shall prevail.

**Written Description of the Territorial Boundary Lines\***

**EXHIBIT D**

52	Levy	T13S, R18E	30, 31	The entire section is served by CFEF. No areas are served by DEF.
52	Levy	T13S, R18E	32	The entire section is served by DEF. No areas are served by CFEF.
52	Levy	T13S, R18E	33	DEF serves all areas that are Part of this Agreement.
53	Levy	T13S, R18E	22	CFEC serves the northern half of the northern half of the section except for the seven parcels that are adjacent to the western section line that are served by DEF. CFEC also serves all of the parcels adjacent to the eastern section line. The remainder of the section is served by DEF.
53	Levy	T13S, R18E	23, 24	The entire section is served by CFEF. No areas are served by DEF.
53	Levy	T13S, R18E	25, 26	This section is Not Part of this Agreement.
53	Levy	T13S, R18E	27	DEF serves all areas that are Part of this Agreement.
53	Levy	T13S, R18E	34, 35, 36	This section is Not Part of this Agreement.
54	Levy	T14S, R17E	4, 5, 6, 7, 8, 9	The entire section is served by CFEF. No areas are served by DEF.
54	Levy	T14S, R17E	16	The entire section is served by DEF. No areas are served by CFEF.
54	Levy	T14S, R17E	17, 18	The entire section is served by CFEF. No areas are served by DEF.
55	Levy	T14S, R17E	1, 2, 3, 10, 11, 12, 13, 14, 15	The entire section is served by DEF. No areas are served by CFEF.
56	Levy	T14S, R18E	4	DEF serves all areas that are Part of this Agreement.

If there are any discrepancies between Exhibit A and Exhibit D, then the territorial boundary maps in Exhibit A shall prevail.

**Written Description of the Territorial Boundary Lines\***

**EXHIBIT D**

56	Levy	T14S, R18E	5, 6, 7, 8	The entire section is served by DEF. No areas are served by CFEC.
56	Levy	T14S, R18E	9, 16	DEF serves all areas that are Part of this Agreement.
56	Levy	T14S, R18E	17, 18	The entire section is served by DEF. No areas are served by CFEC.
57	Levy	T14S, R16E	19, 20	The entire section is served by CFEC. No areas are served by DEF.
57	Levy	T14S, R16E	21	CFEC serves the entire section except for one large parcel south of US 19 that is adjacent to the western and southern section lines that is served by DEF.
57	Levy	T14S, R16E	28	CFEC serves south of US 19. DEF serves north of US 19.
57	Levy	T14S, R16E	29, 30, 31, 32	The entire section is served by CFEC. No areas are served by DEF.
57	Levy	T14S, R16E	33	CFEC serves south of US 19. DEF serves north of US 19.
58	Levy	T14S, R16E	22	DEF serves three large parcels adjacent to the southern section line. CFEC serves the remainder of the section.
58	Levy	T14S, R16E	23, 24	The entire section is served by CFEC. No areas are served by DEF.
58	Levy	T14S, R16E	25, 26	CFEC serves the parcels adjacent to the northern section line. The remainder of the section is served by DEF.
58	Levy	T14S, R16E	27	The entire section is served by DEF. No areas are served by CFEC.
58	Levy	T14S, R16E	34	CFEC serves south of US 19. DEF serves north of US 19.
58	Levy	T14S, R16E	35, 36	The entire section is served by DEF. No areas are served by CFEC.

If there are any discrepancies between Exhibit A and Exhibit D, then the territorial boundary maps in Exhibit A shall prevail.



**Written Description of the Territorial Boundary Lines\***

**EXHIBIT D**

59	Levy	T14S, R17E	19, 20, 21	The entire section is served by CFEF. No areas are served by DEF.
59	Levy	T14S, R17E	28, 29, 30, 31, 32, 33	The entire section is served by DEF. No areas are served by CFEF.
60	Levy	T14S, R17E	22, 23, 24, 25, 26, 27, 34, 35, 36	The entire section is served by DEF. No areas are served by CFEF.
61	Levy	T14S, R18E	19, 20	The entire section is served by DEF. No areas are served by CFEF.
61	Levy	T14S, R18E	21, 28	DEF serves all areas that are Part of this Agreement.
61	Levy	T14S, R18E	29, 30, 31	The entire section is served by DEF. No areas are served by CFEF.
61	Levy	T14S, R18E	32	DEF serves all areas that are Part of this Agreement.
61	Levy	T14S, R18E	33	This section is Not Part of this Agreement.
62	Levy	T15S, R16E	4	CFEC serves south of US 19. DEF serves north of US 19.
62	Levy	T15S, R16E	5, 6, 7, 8	The entire section is served by CFEF. No areas are served by DEF.
62	Levy	T15S, R16E	9	CFEC serves south of US 19. DEF serves north of US 19.
62	Levy	T15S, R16E	16, 17, 18	The entire section is served by CFEF. No areas are served by DEF.
63	Levy	T15S, R16E	1, 2, 3	The entire section is served by DEF. No areas are served by CFEF.
63	Levy	T15S, R16E	10	CFEC serves south of US 19. DEF serves north of US 19.

If there are any discrepancies between Exhibit A and Exhibit D, then the territorial boundary maps in Exhibit A shall prevail.

**Written Description of the Territorial Boundary Lines\***

**EXHIBIT D**

63	Levy	T15S, R16E	11, 12, 13	The entire section is served by DEF. No areas are served by CFEC.
63	Levy	T15S, R16E	14, 15	CFEC serves south of US 19. DEF serves north of US 19.
64	Levy	T15S, R17E	4, 5, 6, 7, 8	The entire section is served by DEF. No areas are served by CFEC.
64	Levy	T15S, R17E	9, 16, 17	The entire section is served by CFEC. No areas are served by DEF.
64	Levy	T15S, R17E	18	The entire section is served by DEF. No areas are served by CFEC.
65	Levy	T15S, R17E	1	This section is Not Part of this Agreement.
65	Levy	T15S, R17E	2, 3	The entire section is served by DEF. No areas are served by CFEC.
65	Levy	T15S, R17E	10, 11	The entire section is served by CFEC. No areas are served by DEF.
65	Levy	T15S, R17E	12, 13	CFEC serves all areas that are Part of this Agreement.
65	Levy	T15S, R17E	14, 15	The entire section is served by CFEC. No areas are served by DEF.
66	Marion	T15S, R18E	4, 5, 6, 7, 8, 9, 16, 17, 18	This section is Not Part of this Agreement.
67	Levy	T15S, R16E	22, 23	The entire section is served by CFEC. No areas are served by DEF.
67	Levy	T15S, R16E	24	CFEC serves four parcels west of US 19. DEF serves north and east of US 19 and two parcels west of US 19.
67	Levy	T15S, R16E	25	CFEC serves the entire section west of US 19 except for the five parcels adjacent to the west side of US 19 that are served by DEF. DEF also serves the parcels on the east side of US 19.

If there are any discrepancies between Exhibit A and Exhibit D, then the territorial boundary maps in Exhibit A shall prevail.

**Written Description of the Territorial Boundary Lines\***

**EXHIBIT D**

67	Levy	T15S, R16E	26, 27, 34, 35	The entire section is served by CFEF. No areas are served by DEF.
67	Levy	T15S, R16E	36	CFEC serves the entire section west of US 19 except for the four parcels adjacent to the west side of US 19 that are served by DEF. DEF also serves the parcels on the east side of US 19.
68	Levy	T15S, R17E	19, 20, 21, 28, 29, 30, 31, 32, 33	The entire section is served by CFEF. No areas are served by DEF.
69	Marion	T15S, R18E	19, 20, 21, 28, 29, 30, 31, 32, 33	This section is Not Part of this Agreement.
70	Marion	T15S, R18E	22, 23, 24, 25, 26, 27, 34	This section is Not Part of this Agreement.
70	Marion	T15S, R18E	35, 36	DEF serves all areas that are Part of this Agreement.
71	Levy	T16S, R16E	1	DEF serves the entire section except for one parcel adjacent to the western section line that is served by CFEC.
71	Levy	T16S, R16E	2, 3, 10, 11	The entire section is served by CFEF. No areas are served by DEF.
71	Levy	T16S, R16E	12	DEF serves the northern half of the section except for one parcel adjacent to the western section line that is served by CFEC. CFEC serves the southern half of the section.
71	Levy	T16S, R16E	13, 14, 15	The entire section is served by CFEF. No areas are served by DEF.
72	Levy	T16S, R17E	4, 5	The entire section is served by CFEF. No areas are served by DEF.
72	Levy	T16S, R17E	6	DEF serves the northern half of the section. CFEC serves the southern half of the section.
72	Levy	T16S, R17E	7, 8, 9, 16, 17, 18	The entire section is served by CFEF. No areas are served by DEF.
73	Levy	T16S, R17E	1, 2, 3, 10, 11, 12, 13, 14, 15	The entire section is served by CFEF. No areas are served by DEF.

If there are any discrepancies between Exhibit A and Exhibit D, then the territorial boundary maps in Exhibit A shall prevail.

**Written Description of the Territorial Boundary Lines\***

**EXHIBIT D**

74	Marion	T16S, R18E	4, 5, 6, 7, 8, 9, 16, 17, 18	The entire section is served by DEF. No areas are served by CFEC.
75	Levy	T16S, R17E	22, 23, 24, 25, 26, 27, 34, 35	The entire section is served by DEF. No areas are served by CFEC.
75	Levy	T16S, R17E	36	CFEC serves all areas that are Part of this Agreement.
76	Marion	T16S, R18E	19	CFEC serves five parcels west of SW Highway 336. DEF serves east of SW Highway 336.
76	Marion	T16S, R18E	20, 21, 28, 29	The entire section is served by DEF. No areas are served by CFEC.
76	Marion	T16S, R18E	30	CFEC serves six parcels west of SW Highway 336. DEF serves east of SW Highway 336 and south of W Highway 40.
76	Marion	T16S, R18E	31, 32	DEF serves all areas that are Part of this Agreement.
76	Marion	T16S, R18E	33	The entire section is served by DEF. No areas are served by CFEC.
77	Levy	T17S, R15E	1, 2, 11, 12, 13	CFEC serves all areas that are Part of this Agreement. Part of Citrus county is shown and is Not Part of this Agreement.
78	Levy	T17S, R16E	4, 5, 6, 7	CFEC serves all areas that are Part of this Agreement. Part of Citrus county is shown and is Not Part of this Agreement.
78	Citrus	T17S, R16E	8, 9, 16, 17, 18	The entire section is served by DEF. No areas are served by CFEC. This is Citrus county and is Not Part of this Agreement.
79	Levy	T17S, R16E	1	CFEC serves the entire section except for the western corner that is served by DEF.
79	Levy	T17S, R16E	2	DEF serves thirty-one parcels in the western half of the section, north of Citrus county. CFEC serves the remainder of the section within Levy county. Part of Citrus county is shown and is Not Part of this Agreement.

If there are any discrepancies between Exhibit A and Exhibit D, then the territorial boundary maps in Exhibit A shall prevail.



**Written Description of the Territorial Boundary Lines\***

**EXHIBIT D**

79	Levy	T17S, R16E	3	CFEC serves eighteen parcels in the northwestern half of the section. CFEC also serves ten parcels in the northeastern half of the section. DEF serves the remainder of the section within Levy county. Part of Citrus county is shown and is Not Part of this Agreement.
79	Citrus	T17S, R16E	10, 11, 12, 13, 14, 15	Part of Citrus county is shown and is Not Part of this Agreement.
80	Levy	T17S, R17E	4, 5, 6	The entire section is served by CFEC. No areas are served by DEF.
80	Levy	T17S, R17E	7, 8	CFEC serves the entire section that is within Levy county. Part of Citrus county is shown and is Not Part of this Agreement.
80	Citrus	T17S, R17E	9, 16	This section is Not Part of this Agreement.
80	Citrus	T17S, R17E	17, 18	Part of Citrus county is shown and is Not Part of this Agreement.
81	Citrus	T17S, R17E	1	DEF serves all areas that are Part of this Agreement.
81	Citrus	T17S, R17E	2	This section is Not Part of this Agreement.
81	Citrus	T17S, R17E	3	CFEC serves all areas that are Part of this Agreement.
81	Citrus	T17S, R17E	10	This section is Not Part of this Agreement.
81	Citrus	T17S, R17E	11, 12, 13, 14	DEF serves all areas that are Part of this Agreement.
81	Citrus	T17S, R17E	15	This section is Not Part of this Agreement.
82	Citrus	T17S, R18E	4, 5, 6	DEF serves all areas that are Part of this Agreement.

If there are any discrepancies between Exhibit A and Exhibit D, then the territorial boundary maps in Exhibit A shall prevail.

**Written Description of the Territorial Boundary Lines\***

**EXHIBIT D**

82	Citrus	T17S, R18E	7	The entire section is served by DEF. No areas are served by CFEC.
82	Citrus	T17S, R18E	8	DEF serves all areas that are Part of this Agreement.
82	Citrus	T17S, R18E	9, 16, 17	This section is Not Part of this Agreement.
82	Citrus	T17S, R18E	18	DEF serves all areas that are Part of this Agreement.
83	Levy	T17S, R15E	Not shown	The portion that is within Levy county is served by CFEC. Part of Citrus county is shown and is Not Part of this Agreement.
84	Levy	T17S, R15E	23, 24, 25, 31	The portion that is within Levy county is served by CFEC. Part of Citrus county is shown and is Not Part of this Agreement.
				This line intentionally left blank.
				This line intentionally left blank.

If there are any discrepancies between Exhibit A and Exhibit D, then the territorial boundary maps in Exhibit A shall prevail.

## **EXHIBIT E**

---

# **SAMPLE COPY OF LETTERS PROVIDING NOTIFICATION OF THE TERRITORIAL AGREEMENT TO CUSTOMERS SUBJECT TO TRANSFER**

---



\_\_\_\_\_, 2024

\_\_\_\_\_  
\*\*\*\*\* STREET  
CROSS CITY, FL 32628

RE: Duke Energy Account No. 61664

Dear Customer:

To ensure that electric utilities in Florida, such as Duke Energy Florida (DEF), are able to provide reliable and economical electric service to their customers, utilities enter into agreements with one another establishing the geographical areas in which each utility is the exclusive provider of electric service. Utilities enter into these territorial agreements in an effort to avoid the unnecessary and uneconomic construction of duplicate electrical distribution lines and other facilities to serve their customers.

In an effort to efficiently serve the customers in your area, we will soon enter into a territorial agreement with Central Florida Electric Cooperative that will revise some of the service area boundaries between the utilities and enable each utility to serve its customers more reliably and economically. The new agreement must be approved by the Florida Public Service Commission (FPSC) before it can become effective and you will have the opportunity prior to that approval to provide your comments to the Commission. If you wish to do so, please contact me and I will provide the pertinent contact information for the FPSC once the territorial agreement has been filed and docketed.

If approved by the FPSC, the terms of the amended territorial agreement call on Central Florida Electric Cooperative to provide electric service in your area and your account would be transferred to Central Florida Electric Cooperative. You will not need to do anything to initiate this transfer as DEF and Central Florida Electric Cooperative will handle all of the arrangements on your behalf. If you have a deposit with DEF, your deposit will be applied to your last electric bill and any surplus will be refunded directly to you. You should experience only a minor disruption of service during the transfer and you will be notified in the unlikely event that a minimal interruption of service is required.

To provide you a rate comparison, in \_\_\_\_\_, the residential rate of Duke for 1,000 KWH was \_\_\_\_\_. For the same month, the residential rate of Central Florida Electric Cooperative for 1,000 KWH was \$ \_\_\_\_\_. The rates of both utilities are subject to periodic change and may be raised or lowered in the future.

While we regret losing the opportunity to serve you in the future, the Central Florida Electric Cooperative is an excellent utility and I am confident you will find their service to be satisfactory.

Please contact me if you have any questions or concerns about the proposed transfer of your service to Central Florida Electric Cooperative, or if you would like information about contacting the FPSC. You can reach me by phone at 727-820-5846.

Sincerely,

Territorial Program Manager  
Duke Energy



**CENTRAL FLORIDA  
ELECTRIC COOPERATIVE, INC.**

P.O. Box 9, Chiefland, Florida 32644 Phone 352.493.2511 1.800.227.1302

INSERT DATE

«AddressBlock»

Account Number: «Account\_Number»

Dear «Title» «Last\_Name»,

To ensure that electric utilities in Florida, such as Central Florida Electric Cooperative, are able to provide reliable and economical electric service to their customers, utilities enter into agreements with one another establishing geographical territories in which each utility is the exclusive provider of electric service. Utilities enter into these territorial agreements in an effort to avoid unnecessary and uneconomic construction of duplicate electrical distribution lines and other facilities that can occur when two utilities serve customers in the same area. Approval of the Florida Public Service Commission is required to ensure these objectives are met.

Over the past many years, we at Central Florida Electric Cooperative (CFEC) have had the pleasure of serving customers in your area because of territorial agreements with our neighboring utility, Duke Energy. We have recently entered into a new territorial agreement with Duke Energy that will revise some of the service area boundaries between the two utilities and enable each to serve its customers more reliably and economically. The new agreement must be approved by the Public Service Commission before it can become effective, and you will have the opportunity to provide your comments to the Commission before making its decision. If you wish, we will provide the pertinent contact information when the territorial agreement has been filed and docketed with the Commission.

If approved, the terms of the new territorial agreement call on Duke Energy to provide electric service in your area. Your account will be transferred to Duke Energy as soon as practicable after approval of the agreement. While we regret losing the opportunity to serve you and your neighbors in the future, Duke Energy is an excellent utility, and I am confident you will find their service to be satisfactory.

You will not need to do anything to initiate this transfer since Duke Energy and CFEC will handle all of the arrangements on your behalf. If you have a deposit with Central Florida Electric Cooperative, it will be refunded directly to you. You should not experience any significant disruption of service as a result of this transfer, and you will be notified in the event that anything more than a minimal service interruption is required.

To provide you with a rate comparison, in September 2023, the residential rate of CFEC for 1,000 kilowatt-hours (kWh) was \$129.50. For the same month, according to the information we have been provided, the residential rate of Duke Energy for 1,000 kWh was \$ \_\_\_\_\_. The rates of both utilities are subject to periodic change and may be raised or lowered in the future.

Please let me know if you have any questions or concerns about this change in your electric service. You can reach me by phone at 352.493.2511, by email at [dgeorge@cfec.com](mailto:dgeorge@cfec.com) or by regular mail at Central Florida Electric Cooperative, Attn: Denny George, PO Box 9, Chiefland, FL 32644.

Sincerely,  
Denny George  
General Manager