

DOCKET 950495-WS
EXHIBIT NO. 67
CASE NO. 96-04227



ORIGINAL
FILE COPY

BEFORE THE
FLORIDA PUBLIC SERVICE COMMISSION
DOCKET NO. 950495 - WS
APPLICATION FOR A GENERAL RATE INCREASE

VOLUME 1
BOOK 18 OF 22

MINIMUM FILING REQUIREMENTS
PREFILED DIRECT TESTIMONY

Containing

RAYMOND E. GAGNON, P.E.

FLORIDA PUBLIC SERVICE COMMISSION
DOCKET
NO. _____ EXHIBIT NO. _____
COMPANY/ _____
WITNESS: _____
DATE: _____

DOCUMENT NUMBER-DATE

06029 JUN 28 88

FPSC-RECORDS/REPORTING

1
2
3
4
5
6
7
8
9
10
11
12
13
14
15
16
17
18
19
20
21
22
23

DIRECT TESTIMONY OF RAYMOND E. GAGNON, P.E.
BEFORE THE FLORIDA PUBLIC SERVICE COMMISSION
ON BEHALF OF
SOUTHERN STATES UTILITIES, INC.
DOCKET NO. 950495-WS

1 **Q. WHAT IS YOUR NAME AND BUSINESS ADDRESS?**

2 **A. My name is Raymond E. Gagnon and my business address is 1000 Color**
3 **Place, Apopka, Florida 32703.**

4 **Q. BY WHOM ARE YOU EMPLOYED AND WHAT IS YOUR**
5 **POSITION?**

6 **A. I am employed by Southern States Utilities, Inc. ("Southern States" or the**
7 **"Company") and my position is Vice President of Operations. Prior to**
8 **holding this position, I served as Central Region Manager and Operations**
9 **Services Manager.**

10 **Q. WHAT IS YOUR EDUCATIONAL BACKGROUND AND WORK**
11 **EXPERIENCE?**

12 **A. In 1994, I received my MBA from the University of Central Florida. I**
13 **received a Bachelor of Science degree in Environmental Engineering from**
14 **Pennsylvania State University in 1982. I have also participated in**
15 **seminars sponsored by the Training Research and Education for**
16 **Environmental Occupation (TREEO) center in reference to cross**
17 **connection control, water distribution and wastewater collection system**
18 **maintenance.**

19 **Prior to my employment with SSU, I was employed by the City of**
20 **New Smyrna Beach Utilities Commission ("Utilities Commission") from**
21 **1983 until 1994. I began my career as a New Business Representative for**
22 **the Utilities Commission and worked my way up to Supervising Engineer**

1 and then to Manager of Water & Pollution Control.

2 **Q. WHAT ARE YOUR PRESENT DUTIES AS VICE PRESIDENT OF**
3 **OPERATIONS?**

4 **A.** As Vice President - Operations, I am responsible for the safe and efficient
5 operation of all of SSU's water and wastewater facilities across the state.
6 Together with the other members of the operations team, which I lead, we
7 provide necessary training and instruction on proper plant operations
8 procedures, safety procedures, etc. and take steps necessary to see that
9 priority investments in our facilities are made.

10 **Q. WHAT ARE YOUR PROFESSIONAL AFFILIATIONS?**

11 **A.** I am a Professional Engineer registered in the State of Florida. I am a
12 member of the National Society of Professional Engineers, Florida
13 Engineering Society, American Water Works Association, Florida Water
14 and Pollution Control Operators Association branch of the Water Pollution
15 Control Federation and a former member of ENRAC (Volusia County
16 Reuse Subcommittee).

17 **Q. WHAT IS THE PURPOSE OF YOUR TESTIMONY?**

18 **A.** I am sponsoring Schedules F-1, F-2 and the additional engineering
19 information contained in the Company's minimum filing requirements
20 ("MFRs") which were filed as Exhibit ___ (SWV-1) by Scott W. Vierima,
21 Southern States' Interim President. I also will discuss the following topics:
22 (1) compliance with applicable federal and state laws, rules and standards

1 from an operations perspective; (2) additional justification for the salary
2 adjustments proposed by Southern States' witness Dale G. Lock; and (3)
3 the Company's proposal to invest approximately \$340,000 in equipment
4 necessary to ensure the Company's ability to meet our emergency
5 preparedness procedures.

6 **Q. COULD YOU BRIEFLY DESCRIBE THE INFORMATION**
7 **PRESENTED IN THE F-1 SCHEDULES WHICH YOU ARE**
8 **SPONSORING?**

9 A. Yes. The F-1 schedules contain the unaccounted for water information for
10 Southern States' water facilities. This information was derived from the
11 monthly operating reports, daily work sheets and billing information. As
12 indicated in the schedule summary page, the consolidated unaccounted for
13 water level of all water facilities included in this filing is only 10.9 %.
14 The Company has implemented a number of procedures to maintain this
15 level of unaccounted for water at each facility including a progressive
16 residential meter change out program wherein we change out 7% of the
17 residential meters in 1995, 8% in 1996, 9% in 1997, and 10% thereafter,
18 a leak detection program wherein three plant facilities are being tested in
19 the year 1995, and a large meter retrofit program to replace and/or retrofit
20 large meters, including standardization by type and size wherever possible,
21 to insure accurate reading under current operating conditions. Operations
22 has also implemented a series of flushing programs for water quality which

1 include accountability forms for water use. These forms will facilitate
2 more accurate record keeping in the field for water used for flushing, water
3 main breaks and utility use.

4 SSU has been very aggressive in its elimination of excessive water
5 loss to reach the 10.9% unaccounted for level. The American Water
6 Works Association (AWWA Manual M8) states that unaccounted for water
7 in any given distribution system might range from 35% to as little as 5%,
8 with the higher percent going to distribution systems with such factors as
9 variable and/or high system pressures, old piping, extensive piping and
10 distribution systems serving customers which use small amounts such as
11 where the customers are 100% residential customers. This manual also
12 states that a fair average of unaccounted for water might be 10 to 20% for
13 fully metered systems with good meter maintenance programs and average
14 conditions of service. SSU maintains unaccounted for water at the very
15 lowest end of the fair average spectrum in spite of the fact that most plants
16 we operate serve only small use, residential customers and, more often
17 than not, through old infrastructure.

18 Based on these facts, Southern States proposes that no adjustments
19 be made to operations and maintenance expense associated with
20 unaccounted for water levels.

21 **Q. PLEASE BRIEFLY DESCRIBE THE INFORMATION CONTAINED**
22 **IN THE F-2 SCHEDULES WHICH YOU ARE SPONSORING?**

1 A. The F-2 schedules provide the volumes of wastewater treated by our
2 facilities, by month, during the base year.

3 **Q. ARE SOUTHERN STATES' WATER AND WASTEWATER**
4 **FACILITIES OPERATING IN COMPLIANCE WITH APPLICABLE**
5 **LAWS, RULES AND STANDARDS?**

6 A. Yes. The Company has provided copies of the sanitary survey and
7 inspection reports as well as copies of the enforcement actions, monthly
8 operating reports, consumptive use and other permits, customer complaints,
9 chemicals, field employees and vehicles in the MFRs.

10 **Q. ARE THE WATER SYSTEMS WHICH HAVE BEEN INCLUDED IN**
11 **THIS PROCEEDING IN COMPLIANCE WITH THE RULES AND**
12 **REGULATIONS OF THE DEPARTMENT OF ENVIRONMENTAL**
13 **PROTECTION ("DEP")?**

14 A. Yes. To the best of my knowledge, all of Southern States' water facilities
15 which have been included in this proceeding are staffed by certified
16 operators in accordance with Chapter 62-602 of the Florida Administrative
17 Code. The distribution systems are maintained at an operating pressure
18 greater than the required 20 psi minimum pressure required under Chapter
19 62-555 of the Florida of the Florida Administrative Code. In addition,
20 Chapter 62-555 of the Florida Administrative Code was revised on January
21 3, 1991 to require auxiliary power generation capacity for all community
22 water systems serving 350 or more persons. I believe Southern States

1 either has completed installation of all such auxiliary generation systems,
2 is in the process of completing such installations, is in the process of
3 reviewing interconnect possibilities with other utilities, or is negotiating
4 with DEP as to whether this requirement applies to certain systems.
5 Southern States also has established a cross connection control policy, as
6 required by Rule 62-555.360, Florida Administrative Code. A copy of our
7 cross connection control program is maintained on site for each facility as
8 required by the Commission in Docket No. 920199-WS. In addition, our
9 cross connection control policy is on file with each DEP district office for
10 the areas in which we conduct business. Thus, to the best of my
11 knowledge, all of the water systems included in this proceeding currently
12 are in compliance with applicable DEP rules and regulations. At this time
13 I know of no outstanding consent orders, NOVs or warning letters
14 regarding the water systems which have not been previously addressed by
15 Southern States.

16 **Q. HOW MANY WASTEWATER SYSTEMS HAVE BEEN INCLUDED**
17 **IN THIS PROCEEDING AND WHAT METHOD OF EFFLUENT**
18 **DISPOSAL IS USED BY SOUTHERN STATES AT EACH SYSTEM?**

19 A. We have included 44 wastewater systems in this proceeding. With the
20 exception of the Beacon Hills and Woodmere systems in Duval County,
21 all of our effluent is disposed of through reuse techniques, including (1)
22 percolation ponds and (2) reclaimed water land application (irrigation of

1 golf courses, cemeteries or other recharge areas owned, operated or in
2 cooperative partnership with Southern States). Thus, virtually all of our
3 effluent statewide (92%) is placed back into the soil to recharge Florida's
4 aquifers and a significant portion not only recharges the aquifers but also
5 replaces the potable (drinking) water for irrigation purposes, thus
6 conserving potable water supplies. We are very proud of our efforts in the
7 reuse area and have established a goal of 100% reuse by the year 2000.

8 **Q. DO ALL OF THE WASTEWATER SYSTEMS HAVE VALID**
9 **OPERATING AND/OR CONSTRUCTION PERMITS?**

10 A. Yes.

11 **Q. TO THE BEST OF YOUR KNOWLEDGE, ARE THERE ANY**
12 **CONSENT ORDERS, NOVs OR WARNING LETTERS AGAINST**
13 **THE WASTEWATER SYSTEMS WHICH HAVE NOT**
14 **PREVIOUSLY BEEN ADDRESSED BY SOUTHERN STATES?**

15 A. No.

16 **Q. TO THE BEST OF YOUR KNOWLEDGE, ARE THE**
17 **WASTEWATER SYSTEMS STAFFED ACCORDING TO CURRENT**
18 **REGULATIONS?**

19 A. Yes.

20 **Q. ARE THE EFFLUENT DISPOSAL REQUIREMENTS CONTAINED**
21 **IN THE RESPECTIVE OPERATING PERMITS BEING MET?**

22 A. Yes, to the best of my knowledge, effluent disposal requirements contained

1 in the respective operating permits, as modified from time to time, are
2 being met.

3 **Q. DOES ANYTHING IN PARTICULAR FROM YOUR PRIOR**
4 **EXPERIENCE IN THE WATER AND WASTEWATER INDUSTRY**
5 **DEMONSTRATE THE REASONABLENESS OF SOUTHERN**
6 **STATES' REQUEST FOR THE PAYROLL ADJUSTMENT**
7 **DESCRIBED BY COMPANY WITNESS LOCK?**

8 A. Yes. As I previously indicated, before working for Southern States, I
9 spent 11 years with the City of New Smyrna Beach Utilities Department,
10 a municipally owned utility. As soon as I began working for Southern
11 States I recognized the significant differences between the city utility and
12 Southern States regarding staffing and compensation. Therefore, it was no
13 surprise to me when I realized that Southern States was experiencing
14 attrition levels among field employees at levels far in excess of my
15 experience with the city utility.

16 I was encouraged to find out that the Company had retained a
17 compensation expert to investigate the Company's compensation schedules
18 for field employees and was not surprised when the expert informed us
19 that our field employees were being paid at levels significantly below
20 market. A quick analysis of our existing pay at SSU versus the pay that
21 I was routinely paying at the City from which I came, showed a \$1.25 per
22 hour SSU deficit across the board in all labor positions from the City in

1 which I came. As supervisory jobs would come open at SSU, I would
2 always look back at and try to recruit some of the better employees from
3 my previous experience only to find that at the supervisory level, the pay
4 discrepancy was too great to entice any recruitment. This discrepancy
5 often exceed \$5,000 and sometimes \$10,000 a year. For example, a
6 supervisor for an area in SSU would be paid \$30,000 a year to start
7 wherein in New Smyrna Beach the same person was making \$40,000 a
8 year.

9 Staffing level differences were also a stark reality compared to the
10 City staffing. The city from which I came had 10,100 water customers
11 and 8,500 sewer connections for a total of 18,600 connections. We
12 employed in 1994, 63 operations and maintenance personnel plus 10
13 construction personnel in the city. This yields an average of 295
14 customers per employee. Upon arrival at SSU, I reviewed specific areas
15 at which I immediately became familiar. An illustration using the Deltona
16 Lakes facilities is an example which holds true throughout SSU facilities.
17 Deltona has 23,800 water customers and 4,800 wastewater customers for
18 a total of 28,600 customers. These customers are serviced by 33 SSU
19 operational employees, for a total of 867 customers per employee average.
20 This disparity of three times as many customers per employee in Deltona
21 than in the city from which I came is a true indication of how hard
22 working each employee in the operations area is. And still, even at this

1 minimal staffing level, customer complaints are low and regulatory
2 requirements are routinely met.

3 **Q. COULD YOU BRIEFLY DESCRIBE THE EMERGENCY**
4 **PREPAREDNESS PLAN WHICH YOU ARE ADVOCATING FOR**
5 **THE COMPANY?**

6 **A. Yes. A copy of Southern States' Emergency/Hurricane Preparedness Plan**
7 **is provided in Exhibit ___ (REG-1). Exhibit ___ (REG-2) contains a list**
8 **of the emergency response team equipment which Southern States must**
9 **purchase to be able to comply with the plan.**

10 As described in the plan document, Southern States is a full service
11 geographically diverse water, wastewater and reuse utility. Our multiple
12 locations throughout the State of Florida allow us to respond to
13 catastrophic events from unaffected areas throughout the state. This
14 statewide coordination insures that resources are available to respond to
15 almost any emergency.

16 During an emergency, Southern States's primary goal is to protect
17 the safety, health and welfare of the public. Southern States best serves
18 this purpose by planning, coordinating, and utilizing its resources in a
19 concentrated effort to minimize any interruption in service. This
20 concentrated effort allows us to respond to any area's emergency in an
21 efficient manner. Using in-house supplies, materials, equipment and
22 expertise, we are capable of responding to an emergency before other

1 utilities have begun contracting for services.

2 In the event of a water or sewer outage, SSU's local professionals
3 have already determined if secondary supplies or treatment is available
4 from surrounding utilities. They have planned ahead for supplemental
5 water supplies through interconnects and/or inter-local agreements and
6 have priority status with waste haulers. In the case of areas where no
7 alternate water or sewer treatment source is available, our emergency
8 response team is dispatched with their arsenal of pumps, generators, and
9 equipment to manually keep the utilities in service. Simultaneously, our
10 4,000 gallon potable water truck will arrive on site to serve the area
11 residents with clean, sanitary drinking water. Each year at the beginning
12 of the hurricane season our staff renews long standing alliances with
13 governmental agencies and local authorities to maintain constant, up-dated
14 lists of emergency contact names and phone numbers. These lists include
15 not only environmental professionals, but also the location of medical
16 facilities, and any evacuation routes for the individual facilities throughout
17 the state.

18 Southern States Emergency/Hurricane Preparedness Plan is an all
19 purpose plan dedicated not only to the restoration of utility service, but
20 also dedicated to the welfare of the communities we serve. Southern
21 States has become an integral component of emergency planning programs
22 from the smallest town to largest counties throughout Florida.

1 **Q. HAS THE NEED FOR AN EMERGENCY/HURRICANE**
2 **PREPAREDNESS PLAN RECENTLY BEEN CONFIRMED BY**
3 **NATURAL OCCURRENCES?**

4 **A. Yes. A recent demonstration of our preparedness efforts occurred in 1994.**
5 As the person responsible for SSU's operations throughout the state, I can
6 confirm that each of our facilities statewide were prepared for Tropical
7 Storm Gordon when it arrived here in that year. Prior to Tropical Storm
8 Gordon's appearance, a Phase I and then Phase II hurricane emergency
9 was declared statewide in accordance with our Emergency/Hurricane
10 Preparedness Plan. The advance preparation of the operations personnel
11 for the storm precluded any excessive damage from flying debris,
12 excessive flooding or the like and allowed SSU to recover from the storm
13 and return to normal operations within a very short time after the passing
14 of Gordon. This recovery consisted primarily of flood control including
15 pump out, wastewater lift station raw sewage transport due to failure, and
16 wastewater effluent disposal. Only through the inter-county cooperative
17 efforts of SSU personnel were we able to minimize the cost and damage
18 which might have occurred from Tropical Storm Gordon, and without any
19 incidence of serious injury.

20 **Q. DOES THAT CONCLUDE YOUR TESTIMONY?**

21 **A. Yes, it does.**

DOCKET 950495-WS
EXHIBIT NO. 74
CASE NO. 96-04227

EXHIBIT (REG-1)
PAGE 1 OF 582

EMERGENCY / HURRICANE
PREPAREDNESS PLAN

Operations Copy

Last update March 1995

FLORIDA PUBLIC SERVICE COMMISSION
DOCKET NO. 950495-WS EXHIBIT NO. 74
COMPANY/ WITNESS: SSU / GABNOID, R.E.
DATE: _____

DOCUMENT NUMBER-DATE
06029 JUN 28 88
FPSC-RECORDS/REPORTING

SOUTHERN STATES UTILITIES
EMERGENCY / HURRICANE PREPAREDNESS PLAN

INDEX

CHAPTER I EMERGENCY PLANS & PROCEDURES	PAGE
FORWARD	
Check List	1
Company Basic Plan	3
I. Purpose	
II. Assumptions	
III. Concept of Operations	
A. Purpose	
B. General	
C. Levels of Disaster Response	
1. All Departments	
a. General Preparation	
b. Response Phase	
c. Recovery Phase	
2. Operations	
3. Customer Service	
4. Human Resources	
5. Legal Department	
6. Environmental Compliance	
7. Communications Department	
8. Engineering Department	
Operations Department Plan	9
1. Preparation	
2. Response	
3. Recovery	
4. Mitigation	
Customer Service Plan	12
1. Preparation	
2. Response	
3. Recovery	
Emergency Information - Definitions	14
List of Probable Property Damage & Evacuation	
Recommendations by Hurricane Category	
Hurricane Tracking Chart	
NOAA Weather Radio	

EMERGENCY / HURRICANE PREPAREDNESS PLAN**FORWARD**

Southern States Utilities is a full service geographically diverse water, wastewater and reuse utility. Our multiple location throughout the state of Florida allows us to respond to catastrophic events from unaffected areas throughout the state. This state wide coordination insures that resources are available to respond to almost any emergency.

During an emergency SSU's primary goal is to protect the safety, health and welfare of the public. SSU best serves this purpose by planning, coordinating, and utilizing its resources in a concentrated effort to minimize any interruption in service. This concentrated effort allows us to respond to any area's emergency in a very efficient manner. Using in-house supplies, materials, equipment and expertise, we are capable of responding to an emergency before other utilities have begun contracting for services.

In the event of a water or sewer outage, SSU's local professionals have already determined if secondary supplies or treatment is available from surrounding utilities. They have planned ahead for supplemental water supplies and their use through interconnects and/or inter-local agreements and have priority status with waste haulers. In the case of areas where no alternate water or sewer treatment source is available, our emergency response team is dispatched with their arsenal of pumps, generators, and equipment to manually keep the utilities in service. Simultaneously, our 4,000 gallon potable water truck arrives on site to serve the area residents.

Each year at the beginning of the hurricane season our staff renews long standing alliances with governmental agencies and local authorities in order to maintain a constant, up-dated list of emergency contact names and phone numbers. This list includes not only environmental professionals, but also the location of medical facilities, and any evacuation routes for the individual facilities throughout the state.

Southern States Utilities' Emergency / Hurricane Preparedness Plan is an all purpose plan dedicated not only to the restoration of utility service, but also dedicated to the welfare of the communities we serve. SSU has become an integral component of emergency planning programs from the smallest town to largest counties throughout Florida.

EMERGENCY / HURRICANE PREPAREDNESS PLAN**HURRICANE CHECK LIST**

1. **Phase O (December - May)**
 - A. Normal day-to-day operations.

2. **Phase I (Hurricane Season -- June - December).**
 - A. Normal day-to-day operations.
 - B. Review emergency plan update as necessary.
 - C. Maintain materials and equipment - check other departments for new equipment available.
 - D. Maintain material and equipment supplier list.
 - E. Maintain contractor list.
 - F. Maintain elevated tanks - drain and refill - as required.
 - G. Advise subordinates of hurricane season.

3. **Phase II (Hurricane Watch)**
 - A. Review Emergency Plan with crews.
 - B. -- Establish field crews for the purpose of emergency call-in list.
 - C. Drain and refill all isolated storage tanks and check for maximum capacity.
 - D. Designate standby technical staff.
 - E. Radio check all walkie-talkies, pager units and mobile radios.
 - F. Contact engineering department of availability of surveyor radios.
 - G. Revise contractor work schedules and check availability for work after storm.
 - H. Revise work schedule if needed.
 - I. Establish Work Details
 - J. Top off fuel on all emergency vehicles, pumps and generators.
 - K. Check all facilities to secure loose items/equipment.

4. **Phase III (Hurricane Warning)**
 - A. Call in all staff - put Emergency Plan into effect.
 - B. Work Details carry out assignments.
 - C. Assist in securing windows, doors.
 - D. Assist in plastic wrapping records.

EMERGENCY / HURRICANE PREPAREDNESS PLAN

HURRICANE CHECK LIST

5. Phase IV (Hurricane threat greater than 50%—
Less than 12 hours away)
- A. Move to area office after making final check of facility.
 - B. Set up Command Post.
 - C. Meet with staff for final instructions.
 - D. Notify superior of status.
 - E. Assist in moving designated records.
 - F. Assist in moving all service and repair vehicles to designated area of plant.
 - G. Secure facility operations for relocation upon approval of Regional Manager.
 - H. Send all non essential staff to provided shelter or homes until storm passes.
6. Phase V (Post Hurricane Conditions in Effect)
- A. Mobilize emergency response equipment to affected area.
 - B. Have all available technical staff report to affected area to receive assignment for damage assessments.
 - C. Contact other departments for additional support.
 - D. Requisition necessary contract work for distribution.
 - E. Return storage tanks to normal operation if system allows, or set up tanks as emergency water supply points.
 - F. Return equipment and vehicles to area office when conditions allow or assist in necessary clean-up.
 - G. Return records to area office.
 - H. Return all operations back to area office.

**EMERGENCY / HURRICANE PREPAREDNESS PLAN
BASIC PLAN**

I PURPOSE

The Company Emergency Operations Plan provides:

- A. Guidance to Company personnel regarding procedures, organization and responsibilities which will prevent, minimize and relieve injury and hardship to employees and the public and/or damage to property which may be caused by disasters or the imminent threat thereof.
- B. Identification and designation of responsibilities and roles of various offices and departments and positions.
- C. An outline of actions required to be taken in preparation for, response to, and recovery from natural and man-made disasters.

II ASSUMPTIONS

- A. SSU will keep local authorities informed of the status of their operations, and follow the directives of all regulatory authorities.
- B. Emergency procedures will be implemented by an SSU plant or office in an area where local government authorities declare a state of emergency.

III CONCEPT OF OPERATIONS

A. Purpose

The purpose of this document is to provide information and guidance to Company departments and plants on the overall concept of SSU's response to all disasters.

B. General

1. The basis of this Concept of Operations is that prompt and effective response to disasters will be taken by SSU employees utilizing Company resources.
2. All SSU employees will obey the orders of local or State governmental authorities in areas where a state of emergency is declared, including all evacuation orders.
3. In accordance with latest Federal Emergency Management Agency guidelines, counties may categorize utilities under any or all of the following **Emergency Support Functions (ESF)** groups:

**EMERGENCY / HURRICANE PREPAREDNESS PLAN
BASIC PLAN**

ESF #1 Transportation Routes/Debris Removal:

Since gaining access to our facilities as quickly as possible to restore services is of primary concern, SSU employees may be required to assist in the removal of debris from roadways.

ESF #3 Public Works:

Restoration of "lifeline" services such as water and wastewater treatment.

ESF #8 Health and Medical Services:

Protection of water and wastewater services.

Counties and Federal Agencies will most likely designate a single contact point for all activities that fall under a particular ESF category.

C. Levels of Disaster Response

1. Each Department supervisor or his/her designee will implement appropriate actions to assist the disaster response. Each Department supervisor shall designate in writing who within their department is responsible for implementing the emergency actions.
 - a. General Preparation
 - 1) Determine whether to cancel leaves of personnel assigned emergency duties. Determine whether any personnel should be released to go home or to shelters.
 - 2) Have all personnel review their shelter survival plans for the safety and well-being of their families.*
 - 3) Prepare/update rosters of key employees for local emergency management officials. These rosters will facilitate operators, maintenance and other key personnel in gaining access to disaster areas to assess damage, make repairs, etc. before the general public is allowed back into the area.*
 - 4) Survey employees and create/update lists of persons who own or who have access to mobile communications equipment.*

**EMERGENCY / HURRICANE PREPAREDNESS PLAN
BASIC PLAN**

- (c) Equipment, supplies and material used in disaster work. include materials and supplies purchased or taken from stock, rental costs of equipment, cost of operation of owned equipment and disaster work performed under contracts or agreements.
 - (d) Other expenditures and obligations incurred.
 - 3) Expedite required activities to return to normal operations as soon as possible.
2. Operations
- a. Vice Presidents will determine the appropriate levels of response taking into consideration:
 1. Extent of operations directly affected by the disaster.
 2. Effective response and recovery are beyond capability of the local plant personnel.
 3. Amount of time needed to notify employees given the time of day and day of the week.
 4. Severity and magnitude encompass a wide area and the Governor and/or local officials have declared a state of emergency or have issued other information regarding storm categories, expected time and location of landfall of a major storm, etc.
 5. Specially trained personnel or special equipment is required to handle the emergency.
 6. Extent of operations indirectly affected by the disaster. Among the indirect effects to be considered are areas where evacuees are coming into our service areas thus putting a greater strain on our system and the effects on service in non-disaster areas when personnel and equipment are sent to disaster areas.
 - b. Vice Presidents will direct Company resources from other plants within their region if necessary to assist the disaster area and will keep the corporate headquarters informed of the situation.

**EMERGENCY / HURRICANE PREPAREDNESS PLAN
BASIC PLAN**

- c. Regional Managers will direct activities during each disaster phase as outlined in the Operations Plan.
 - d. Regional Managers will advise Customer Service and communications of any restrictions or problems customers should be aware of regarding their water and wastewater services, i.e.: need to boil water, etc.
3. Customer Service
- a. Manager of Customer Service will notify customer service representatives in Apopka and appropriate remote offices of proper information to give customers regarding the situation and give directions if the disaster requires the closing of a customer service office.
 - b. Manager of Customer Service will direct activities during each disaster phase as outlined in the Customer Service Plan.
4. Human Resources
- a. Assist supervisors as needed to recall personnel.
 - b. Assist in providing for employee survival, i.e., food, shelter, etc. to keep needed employees in the disaster area.
 - c. Provide for stress counseling.
 - d. Coordinate with Communications Department to provide assistance to employees and their families affected by the disaster.
5. Legal Department
- a. Review all ordinances, statutes and public laws related to natural disasters and the provision of water, wastewater and gas services and brief management on legal responsibilities in disaster situations.
 - b. Provide advice in developing contracts for procurement of emergency supplies and equipment.
 - c. Provide advice to Regional Managers, Department Heads, etc. regarding appropriate emergency actions and possible legal consequences of actions.

**EMERGENCY / HURRICANE PREPAREDNESS PLAN
BASIC PLAN**

6. Environmental Compliance
 - a. Provide assistance to disaster areas in testing and restoring affected systems.
 - b. Assist disaster areas in reporting to and coordinating with regulatory agencies during response and recovery operations.
7. Communications Department
 - a. Assist in the distribution of emergency information to employees, media and customers regarding water usage, etc.
 - b. Handle media inquiries.
 - c. Organize and coordinate employee efforts to assist disaster victims.
8. Engineering Department
 - a. Assist Regional Managers in assessing vulnerability of facilities.
 - b. Recommend facility upgrading to mitigate effects of natural disasters.
 - c. Provide guidance and assistance in securing facilities and protecting water supplies.
 - d. Provide assistance in assessing damage.
 - e. Assist clean-up and repair of facilities.

**EMERGENCY / HURRICANE PREPAREDNESS
OPERATIONS DEPARTMENT
PLAN**

Operation's supervisors will direct the implementation of the following actions during each disaster Phase unless directed otherwise by the Regional Manager or Vice President:

1. Preparation
 - A. Fuel all vehicles and generators. Check operability. Check communications equipment. Chlorinate and bacterially clear mobile water tank truck.
 - B. Brief personnel on their emergency assignments and possible hazards.
 - C. Contact local county emergency management officials to find out if there have been any changes to the County's emergency plans, update lists of contacts, etc.
 - D. Initiate an Action/Event Log on actions taken.
 - E. Other appropriate actions in accordance with Operations and Maintenance Manual and Procedures.

2. Response
 - A. Notify and activate essential personnel.
 - B. Establish contact with local emergency management officials. They will be the official source of weather updates, evacuation orders and information on shelter openings.
 - C. If a plant is expected to be directly impacted by a severe storm, chlorine cylinders that are not housed in a structure that can withstand the expected winds should be removed to a more secure location. If a more secure location is not available, cylinders should be shut off and valves secured. Lay the cylinders flat and wrap them securely with tie-down straps. Secure the tie-downs 5-6 foot below ground.

**EMERGENCY / HURRICANE PREPAREDNESS
OPERATIONS DEPARTMENT
PLAN**

- ** Boil Water notices must be distributed before chlorine cylinders are disconnected. Customer Service and Communications must be notified of any Boil Water notices or any other problems regarding customer's water or wastewater services.

- D. Coordinate with interconnected systems or other sources of alternate water supplies.

- E. Implement alternate methods of sewage disposal as required.

- F. Ensure that services are maintained to key facilities such as shelters, hospitals, etc.

- G. Order personnel to evacuate to safer areas if ordered by local authorities.

- H. If ordered to "shelter in place", order all personnel to seek shelter indoors. Tape all doors and windows and shut off all ventilation systems. Remain indoors until local authorities declare it is safe to leave shelter.

- 3. Recovery
 - A. Mobilize emergency response equipment to effected site.
 - B. Inspect facilities and determine priority for repairs, rebuilding, etc.
 - C. Provide for sampling and testing to restored facilities prior to restoring service.
 - D. Submit reports to Apopka and local and state agencies as requested.
 - E. Keep Customer Service and Communications advised of any restrictions or problems customers should be aware of regarding their water and wastewater services.

EMERGENCY / HURRICANE PREPAREDNESS
CUSTOMER SERVICE DEPARTMENT
PLAN

The following actions will be taken by Customer Service personnel during each disaster phase unless directed otherwise by the Manager of Customer Service or corporate headquarters.

1. Preparation
 - A. Brief personnel on their emergency assignments and possible hazards.
 - B. Tape windows and doors if high winds are expected.
 - C. Deposit all funds except petty cash and cash drawers. Secure petty cash and cash drawers in safe.
 - D. Move equipment and records to a higher and more secure location if available.
2. Response
 - A. Close the office to the public if advised to evacuate or "shelter in place" by local authorities. Post signs advising the public office is close until local authorities announce it is safe to reopen or the end of the "shelter in place" status.
 - B. Tape doors and windows prior if ordered to "shelter in place" and shut off all ventilation systems.
 - C. If evacuating, brief answering service on situation and what information to give to customers.
3. Recovery
 - A. Accept calls for restoration of services, damage reports, etc. and refer to appropriate people.
 - B. Provide information to customers on any restrictions or problems they need to be aware of regarding their water or wastewater service.

**EMERGENCY / HURRICANE PREPAREDNESS
CUSTOMER SERVICE DEPARTMENT
PLAN**

- C. Inspect offices for safety and correct any hazards before reopening to customers.
- D. Determine if additional office hours are needed to facilitate recovery of customer service.

EMERGENCY / HURRICANE PREPAREDNESS PLAN

HURRICANE DEFINITIONS

Tropical Disturbance: A moving area of thunderstorms in the Tropics that maintains its identify for 24-hours or more. A common phenomenon in the tropics.

Tropical Depression Rotary circulation at surface, highest constant wind speed 38 miles per hour (33 knots).

Tropical Storm: Distinct rotary circulation, constant wind speed ranges 39-73 miles per hour (34-63 knots).

Small Craft Cautionary Statement: When a tropical cyclone threatens a coastal area, small craft operators are advised to remain in port or not venture into the open sea.

Storm Warnings may be issued when winds of 55-73 miles an hour (48-63 knots) are expected. If a hurricane is expected to strike a coastal area, gale or storm warnings will not usually precede hurricane warnings.

A Hurricane Watch is issued for a coastal area when there is a threat of hurricane conditions within 24-36 hours.

A Hurricane Warning is issued when hurricane conditions are expected in a specific coastal area in 24 hours or less. Hurricane conditions include winds of 74 miles an hour (64 knots) and/or dangerously high tides and waves. Actions for protection of life and property should begin immediately when the warning is issued.

Flash Flood Watch means a flash flood is possible in the area; stay alert.

Flash Flood Warning means a flash flood is imminent; take immediate action.

Hurricane Categories

	Winds (MPH)
CATEGORY 1	74 - 95
CATEGORY 2	96 - 110
CATEGORY 3	111 - 130
CATEGORY 4	131 - 155
CATEGORY 5	> - 155

**LIST OF PROBABLE PROPERTY DAMAGE AND
EVACUATION RECOMMENDATIONS FOR
HURRICANE CATEGORIES**

- CATEGORY #1 - Winds of 74 to 95 miles per hour; "storm surge" possibly 4 to 5 feet above normal. Damage primarily to mobile homes, shrubbery, trees, foliage, and structures that are directly on the Gulf of Mexico. Low-lying coastal roads inundated, some small craft in exposed anchorages torn from moorings. Evacuation of all coastal areas with land elevations of 6 feet or less is required.
- CATEGORY #2 - Winds of 96 to 110 miles per hour; "storm surge" possibly 6 to 8 feet above normal. Considerable damage to mobile homes, shrubbery, trees foliage, (some trees blown down) and structures that are directly on the Gulf of Mexico. Extensive damage to poorly constructed signs. Coastal roads and low-lying escape routes inland cut off by rising waters 2 to 4 hours before arrival of hurricane center. Marinas flooded. Small craft in unprotected anchorages torn from moorings. Evacuation of all coastal areas with land elevations of 9 feet or less is required.
- CATEGORY #3 - Winds of 111 to 130 miles per hour; "storm surge" possibly 9 to 12 feet above normal. Foliage torn from trees, large trees blown down. Practically all poorly constructed signs blown down. Mobile homes destroyed. Structures directly on the Gulf of Mexico may be destroyed by battering waves. Low-lying escape routes cut off by rising waters 3 to 5 hours before hurricane center arrives. Flat terrain 5 feet or less above sea level flooded inland 1 mile or more. Evacuation of all coastal areas with land elevations of 15 feet or less is required.
- CATEGORY #4 - Winds of 131 to 155 miles per hour; "storm surge" possibly 13 to 18 feet above normal. Shrubs and trees blown down, all signs blown down. Extensive damage to roofing materials, windows and doors. Complete failure of roofs on many small homes; complete destruction of mobile homes. Flat terrain 10 feet or less above sea level flooded inland as far as 6 miles. Major damage to structures near the shore due to flooding and battering by waves, many destroyed. Low-lying escape routes inland cut off by rising water 3 to 5 hours before hurricane center arrives. Major erosion of beaches. Massive evacuation of all residents on low ground within 2 miles of shore or coastal areas with land elevations of 20 feet or less is required.
- CATEGORY #5 - Winds greater than 155 miles per hour, "storm surge" possibly greater than 18 feet above normal. Wide spread destruction to greater scale than for lesser intensity storms. Massive evacuation of all residents on low ground within 5-10 miles of shore or coastal land.

HURRICANE TRACKING CHART

Hurricane eye positions are given by latitude (for example, 13.6 degrees North) and longitude (for example, 102.3 degrees West), to the nearest one-tenth of one degree. When you receive an advisory, mark the eye position and the time on the tracking chart. Since this position does not indicate the true possible impact of the hurricane, center a dime on your mark and draw a circle around it. This shows you the area that can be affected by a hurricane that is approximately 150 miles in diameter. The circumference of a quarter can be used to indicate a storm approximately 200 miles in diameter. Because hurricanes change direction very quickly, you should concentrate more on where the storm could go than on where it has been.

16
 0 50 100 150 200
 Miles
 0 50 100 150 200
 Kilometers

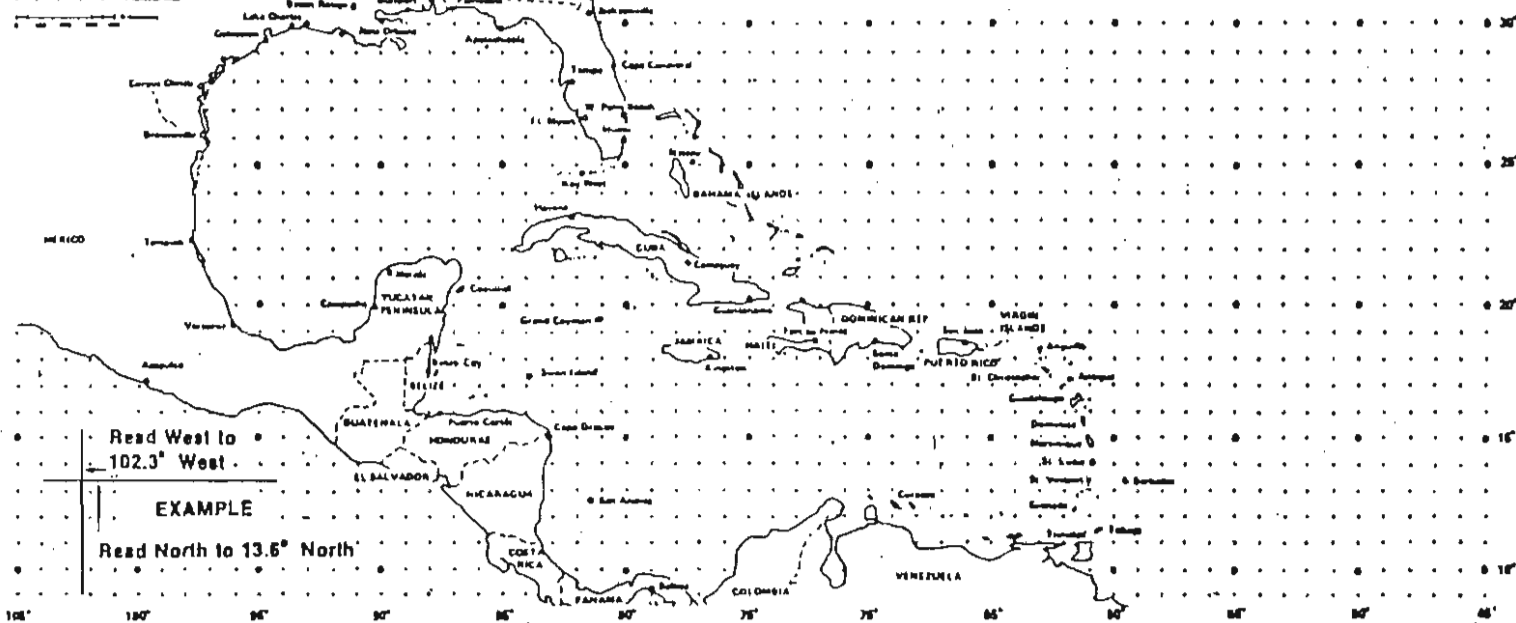
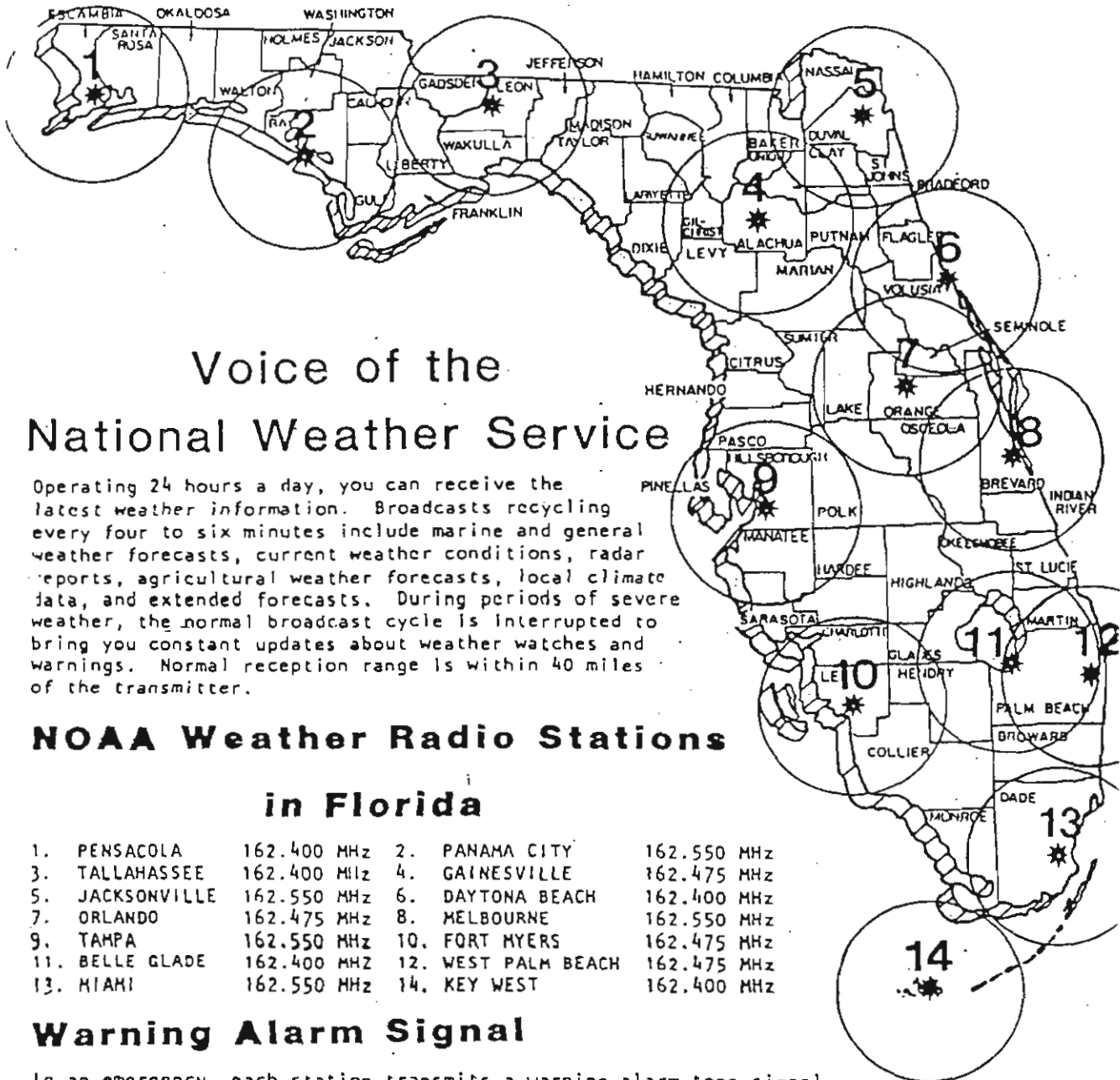


EXHIBIT (REG-1)
 PAGE 19 OF 582

NOAA WEATHER RADIO



Voice of the National Weather Service

Operating 24 hours a day, you can receive the latest weather information. Broadcasts recycling every four to six minutes include marine and general weather forecasts, current weather conditions, radar reports, agricultural weather forecasts, local climate data, and extended forecasts. During periods of severe weather, the normal broadcast cycle is interrupted to bring you constant updates about weather watches and warnings. Normal reception range is within 40 miles of the transmitter.

NOAA Weather Radio Stations in Florida

1. PENSACOLA	162.400 MHz	2. PANAMA CITY	162.550 MHz
3. TALLAHASSEE	162.400 MHz	4. GAINESVILLE	162.475 MHz
5. JACKSONVILLE	162.550 MHz	6. DAYTONA BEACH	162.400 MHz
7. ORLANDO	162.475 MHz	8. MELBOURNE	162.550 MHz
9. TAMPA	162.550 MHz	10. FORT MYERS	162.475 MHz
11. BELLE GLADE	162.400 MHz	12. WEST PALM BEACH	162.475 MHz
13. MIAMI	162.550 MHz	14. KEY WEST	162.400 MHz

Warning Alarm Signal

In an emergency, each station transmits a warning alarm tone signal, followed by information on the emergency situation. The tone signal will activate specially-designed receivers to sound an alarm or come on automatically to receive the emergency information. Not all weather-band receivers have this capability; however, all radios which receive the regular Weather Radio programming will receive the emergency broadcasts in the normal way. The warning alarm device is tested each Wednesday between 11 a.m. and noon when weather permits.



**SOUTHERN STATES UTILITIES
HURRICANE PREPAREDNESS PLAN**

INDEX

The following pages contain the individual plant Vulnerability Analysis and Plant Locator Maps.

These pages are updated by the individual areas as pertinent information changes and forwarded to the main office for insertion into the master books. This data is in order by County then Alphabetically by Plant within each County.

VULNERABILITY ANALYSIS

ATTACHMENT'S A. THRU I.

- Attachment A. Approved Emergency Contractors
- Attachment B. Emergency Numbers and Mailing Address
Hospitals
- Attachment C. Municipalities
- Attachment D. Government Agencies
- Attachment E. Emergency Material Suppliers
- Attachment F. Emergency Equipment Suppliers
- Attachment G. Emergency Directory (Outside Agencies)
- Attachment H. Disaster Preparedness Agencies
- Attachment I. Radio, TV & Newspapers

CHAPTER II INDIVIDUAL AREA OPERATIONS PLANS

- Bradford County**
 - Geneva Lake Estates
 - Keystone Club Estates
- Brevard County**
 - Kingswood
 - Oakwood
- Charlotte County**
 - Burnt Store
 - Deep Creek
- Citrus County**
 - Apache Shores
 - Citrus Springs
 - Crystal River Highlands
 - Golden Terrace
 - Gospel Island Estates
 - Oak Forrest

SOUTHERN STATES UTILITIES
HURRICANE PREPAREDNESS PLAN

INDEX

- Pine Ridge
- Point O' Woods
- Rolling Green
- Rosemont
- Sugar Mill Woods
- Clay County**
 - Keystone Heights
 - Lakeview Villas
 - Postmaster Village
- Collier County**
 - Marco Island
- Duval County**
 - Beacon Hills
 - Woodmere
- Hernando County**
 - Spring Hill
- Highlands County**
 - Leisure Lakes
- Hillsborough County**
 - Hershel Heights
 - Seaboard
 - Valrico
- Lake County**
 - Carlton Village
 - East Lake Harris Estates
 - Fern Terrace
 - Friendly Center
 - Grand Terrace
 - Hobby Hills
 - Holiday Haven
 - Imperial Mobile Terrace
 - Morningview
 - Palisades Country Club
 - Palms Mobile Home Park
 - Picciola Island
 - Piney Woods
 - Quail Ridge
 - Silver Lake Estates
 - Skycrest
 - Stone Mountain
 - Sunshine Parkway

SOUTHERN STATES UTILITIES
HURRICANE PREPAREDNESS PLAN

INDEX

- Venetian Village
- Western Shores
- Lee County**
 - Lehigh
- Marion County**
 - Citrus Park
 - Marion Oaks
 - Salt Springs
 - Samira Villas
 - South Forty
- Martin County**
 - Fisherman's Haven
 - Fox Run
 - Leilani Heights
- Nassau County**
 - Amelia Island
- Orange County**
 - Daetwyler Shores
 - Holiday Heights
 - Lake Conway
 - University Shores
 - Westmont
- Osceola County**
 - Bay Lake Estates
 - Fountains
 - Intercession City
 - Lake Ajay Estates
 - Pine Ridge Estates
 - Tropical Park
 - Windsong
- Pasco County**
 - Palm Terrace
 - Zephyr Shores
- Polk County**
 - Gibsonia Estates
 - Lake Gibson Estates
 - Orange Hill
 - Sugar Creek
- Putnam County**
 - Beecher's Point
 - Hermits Cove

SOUTHERN STATES UTILITIES
HURRICANE PREPAREDNESS PLAN

INDEX

Interlachen Lake Estates
Palm Port
Park Manor
Pomona Park
River Grove
River Park
Saratoga Harbour
Silver Lake Oaks
St. Johns Highlands
Welaka
Wootens

Seminole County

Apple Valley
Chuluota
Dol Ray Manor
Fern Park
Harmony Homes
Druid Hills
Lake Brantley
Lake Harriet Estates
Meredith Manor

St. Johns County

Palm Valley
Remington Forest

Volusia County

Deltona
Jungle Den
Sugar Mill

Washington County

Sunny Hills

BRADFORD COUNTY

**Southern States Utilities
Water Facility Vulnerability Analysis**

SSU Plant No. 1298

Facility Name	<u>Geneva Lake Estates</u>	County	<u>Bradford</u>
Facility Address	<u>Dogwood Drive & Spine Ct.</u>		
	<u>Keystone Heights, Florida 32656</u>		
Latitude		Longitude	
		Elevation	

In case of an emergency situation, who are the best two persons to contact that are responsible to coordinate or handle the situation and their telephone numbers:

Name	<u>1) Ken Kerlin</u>	Phone	<u>904-473-4827</u>
Name	<u>2) Jay Staph</u>	Phone	<u>904-473-4662</u>

If this facility within 5 miles of any of the following? *Indicate yes or no*

Active Railroad Tracks	<u>No</u>
Major Transportation Route	<u>Yes</u>
Hazardous Intersection	<u>Yes</u>
Large Wooded or Grassy Area	<u>Yes</u>
Airport	<u>No</u>
Large Body of Water	<u>Yes</u>

Manufacturing plant, storage facility, or facility which may use hazardous material No

Is the facility in an area which the State or County would order evacuation in the event of a hurricane? No

Is it located in an area where the State or County would order electricity cut off in the event of a hurricane No

Can the facility be accessed from more than one direction via road ways. Yes

Indicate yes or no, if yes, describe.

Auxiliary power: No

Emergency water supply No

Is the personnel trained for an emergency situation and been briefed on the location of Hurricane check lists? Yes

Additional comments regarding the location of the facility which may pose a hazard or which may impede emergency response: There is a large oak tree located inside the plant which could pose a hazard if it were blown down.

Southern States Utilities Water Facility Vulnerability Analysis

SSU Plant No. 1279

Facility Name Keystone Club Estates County Bradford

Facility Address Ponce DeLeon Ave.
Keystone Heights, Florida 32656

Latitude _____ Longitude _____ Elevation _____

In case of an emergency situation, who are the best two persons to contact that are responsible to coordinate or handle the situation and their telephone numbers:

Name	<u>1) Ken Kerlin</u>	Phone	<u>904-473-4827</u>
Name	<u>2) Jay Staph</u>	Phone	<u>904-473-4662</u>

If this facility within 5 miles of any of the following? *Indicate yes or no*

Active Railroad Tracks No

Major Transportation Route Yes

Hazardous Intersection No

Large Wooded or Grassy Area No

Airport No

Large Body of Water Yes

Manufacturing plant, storage facility, or facility which may use hazardous material No

Is the facility in an area which the State or County would order evacuation in the event of a hurricane? No

Is it located in an area where the State or County would order electricity cut off in the event of a hurricane? No

Can the facility be accessed from more than one direction via road ways. Yes

Indicate yes or no, if yes, describe.

Auxiliary power: No

Emergency water supply Interconnected with Keystone Heights water system
which has an emergency generator system.

Is the personnel trained for an emergency situation and been briefed on the location of Hurricane check lists? Yes

Additional comments regarding the location of the facility which may pose a hazard or which may impede emergency response: There is a large oak tree located inside the plant which could pose a hazard if it were blown down.

SOUTHERN STATES UTILITIES
BRADFORD & CLAY COUNTIES
EMERGENCY / HURRICANE PREPAREDNESS PLAN

ATTACHMENT A.

APPROVED EMERGENCY CONTRACTORS

Belleview Underground P.O. Box 1951 Belleview, Florida 34421	(904) 245-6764
Citrus Pipeline P.O. Box 330 Lecanto, Florida 34460	(904) 746-6020
Elkins Construction 4501 Beverly Ave. Jacksonville, Florida 32210	(904) 384-6455
Hamlet Construction 4260 N.E. 35th St. Ocala, Florida 34479	(904) 236-3355
Ortega Industrial Const. 6415 Greenland Rd. Jacksonville, Florida 32258	(904) 268-2181

SOUTHERN STATES UTILITIES
BRADFORD & CLAY COUNTIES
EMERGENCY / HURRICANE PREPAREDNESS PLAN

ATTACHMENT B.

EMERGENCY NUMBERS AND MAILING ADDRESS

HOSPITALS

North Florida Regional Medical Center State Rd. 26 at I-75 Gainesville, Florida	(904) 333-4900
Alachua General Hospital 801 S.W. 2nd Ave. Gainesville, Florida	(904) 338-2111
Shands Hospital 1600 S.W. Archer Rd. Gainesville, Florida	(904) 395-0050
Bradford Hospital 922 East Call St. Starke, Florida	(904) 964-6000

**SOUTHERN STATES UTILITIES
BRADFORD & CLAY COUNTIES
EMERGENCY / HURRICANE PREPAREDNESS PLAN**

ATTACHMENT C.

MUNICIPALITIES

CLAY COUNTY

Jim Corbin (904) 269-6330
Dept. of Public Safety
Green Cove Springs, Florida

BRADFORD COUNTY

Nelson Green (904) 964-5027
Dept. of Public Safety
Starke, Florida

SOUTHERN STATES UTILITIES
BRADFORD & CLAY COUNTIES
EMERGENCY / HURRICANE PREPAREDNESS PLAN

ATTACHMENT D.

GOVERNMENT AGENCIES

Dept. of Evironmental
7825 Baymeadows Way, Suite B-200
Jacksonville, Florida 32256-7577

(904) 448-4330

Clay County Health Dept.
Nick Chapman
1305 Idlewood Ave.
P.O. Box 566
Green Cove Springs, Florida 32043

(904) 284-6340 Ext. 130

SOUTHERN STATES UTILITIES
BRADFORD & CLAY COUNTIES
EMERGENCY / HURRICANE PREPAREDNESS PLAN

ATTACHMENT E.

EMERGENCY MATERIAL SUPPLIERS

Hughes Supply (904) 372-8471
P.O. Box 1089
Gainesville, Florida 32602

Hughes Supply 1-800-825-5887
P.O. Box 47438
Jacksonville, Florida 32237

Davis Meter & Supply (904) 388-4691
11310 Distribution Ave.
Jacksonville, Florida 32256

SOUTHERN STATES UTILITIES
BRADFORD & CLAY COUNTIES
EMERGENCY / HURRICANE PREPAREDNESS PLAN

ATTACHMENT F.

EMERGENCY EQUIPMENT SUPPLIERS

Ring Power Corp.
8040 Phillips Hwy.
Jacksonville, Florida 32256

(904) 737-7730

Ring Power Corp.
4900 N. Main St.
Gainesville, Florida 32609

(904) 371-9983

SOUTHERN STATES UTILITIES
BRADFORD & CLAY COUNTIES
EMERGENCY / HURRICANE PREPAREDNESS PLAN

ATTACHMENT G.

EMERGENCY DIRECTORY (OUTSIDE AGENCIES)

POLICE

Clay County Sheriff Dept. Green Cove Springs	(904) 473-7211
Keystone Substation	(904) 473-4807
Bradford County Sheriff	(904) 964-6280

FIRE

Keystone Heights Fire Dept. 115 Flamingo St. Keystone Heights, Florida 32656	(904) 473-3630 Non Emergencies 911 Emergencies
--	--

EMS

Dial 911 for Clay and Bradford Counties

Environmental Protection Agency

E.P.A. 2600 Blair Stone Road Tallahassee, Florida 32399-2400	(904) 487-1855
--	----------------

Clay County Health Department

Nick Chapman 1305 Idlewood Ave. Green Cove Springs, Florida 32043-0566	(904) 284-6340 Ext. 130
--	-------------------------

SOUTHERN STATES UTILITIES
BRADFORD & CLAY COUNTIES
EMERGENCY / HURRICANE PREPAREDNESS PLAN

ATTACHMENT H.

DISASTER PREPAREDNESS AGENCIES

Clay County

Jim Corbin (904) 269-6330
Dept. of Public Safety
Green Cove Springs, Florida

Bradford County

Nelson Green (904) 964-5027
Dept. of Public Safety
Starke, Florida

SOUTHERN STATES UTILITIES

BRADFORD & CLAY COUNTIES

EMERGENCY / HURRICANE PREPAREDNESS PLAN

ATTACHMENT I.

RADIO STATIONS

WEAG - AM & FM 106.3	Starke FL	(904) 964-5001
WJLF	Gainesville, FL	(904) 374-4941
WYGC - 100.9 FM	Gainesville, FL	(904) 375-1317
WKTK - FM 98.5	Gainesville, FL	(904) 377-0985

TV STATIONS

WCJB TV	Channel 20	Gainesville, FL	(904) 377-2020
WAWS	Channel 30	Jacksonville, FL	(904) 642-3030
WOGX	Channel 51	Gainesville, FL	(904) 371-0051
WJXT	Channel 4	Jacksonville, FL	(904) 399-4000
WJKS	Channel 17	Jacksonville, FL	(904) 641-1700

NEWSPAPERS

Monitor Newspaper Lawrence Blvd Keystone, Florida 32656	(904) 473-2210
Florida Times Union One Riverside, Ave. Jacksonville, Florida 32231	(904) 359-4321
Gainesville Sun 101 S.E. 2nd Place Gainesville, Florida 32602	(904) 378-1416

SOUTHERN STATES UTILITIES
BRADFORD & CLAY COUNTIES
EMERGENCY SHELTERS

Class I Shelters

Phone

SOUTHERN STATES UTILITIES

BRADFORD & CLAY COUNTIES

EMERGENCY SHELTERS

<u>Class II Shelters</u>	<u>Phone</u>
Green Cove Springs Elementary 1220 Bonaventure Ave. Green Cove	(904) 284-6555
Ridgeview Elementary School * 421 Jefferson Avenue Orange Park, Florida 32073	(904) 272-8171
Clay Hill Elementary * 6345 County Highway 218 Maxville, Florida 32234	(904) 289-7193
Middleburg Elementary School 3958 Main Street Middleburg, Florida 32068	(904) 282-5187
Doctors Inlet Elementary School 2634 State Road 220 Doctors Inlet, Florida 32030	(904) 272-0557
Lakeside Junior High School 2750 Moody Road Orange Park, Florida 322073	(904) 272-8160
Orange Park Junior High School 1500 Gano Avenue Orange Park, Florida 32073	(904) 272-8145

As Class II Shelters become full or in a County-Wide Emergency,

Class III Shelters would be opened.

* Indicates emergency generator on premises that would power minimal lighting, the cookstove, and one refrigerator. Also on premises is a

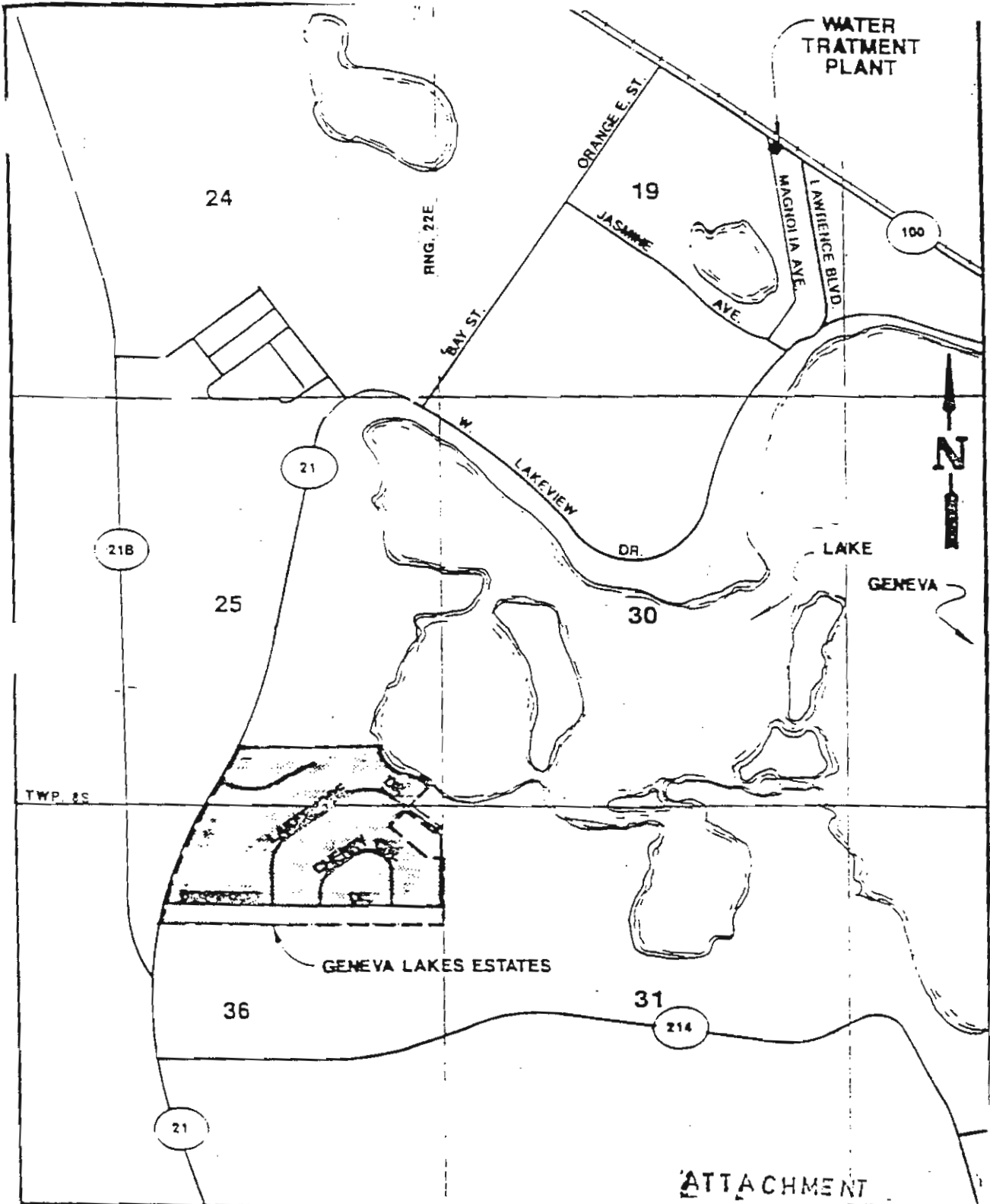
SOUTHERN STATES UTILITIES

BRADFORD & CLAY COUNTIES

EMERGENCY SHELTERS

<u>Class III Shelters</u>	<u>Phone</u>
Lakeside Elementary School 2752 Moody Road Oranlge Park, Florida 32073	(904) 272-8135
Orange Park Elementary School 1401 Plainfield Avenue Orange Park, Florida 32073	(904) 272-8155
W.E. Cherry Elementary School 420 Edson Avenue Orange Park, Florida 32073	(904) 272-8150
S.B. Jennings Elementary School 215 Coronas Drive Orange Park, Florida 32073	(904) 272-8165
Charles E. Bennett Elementary School 1 S. Oakridge Avenue Green Cove Springs, Florida 32043	(904) 284-6550
Grove Park Elementary School 1643 Miller Street Orange Park, Florida 32073	(904) 272-8140
Montclair Elementary School 2398 Moody Road Orange Park, Florida 32073	(904) 272-8125
Keystone Heights Elementary School 335 S. Pecan Street Keystone Heights, Florida 32656	(904) 473-4844

Class III Shelters would be utilized only if Classes I and II Shelters could not meet the evacuee demand or if a County-wide emergency of disaster occurred.



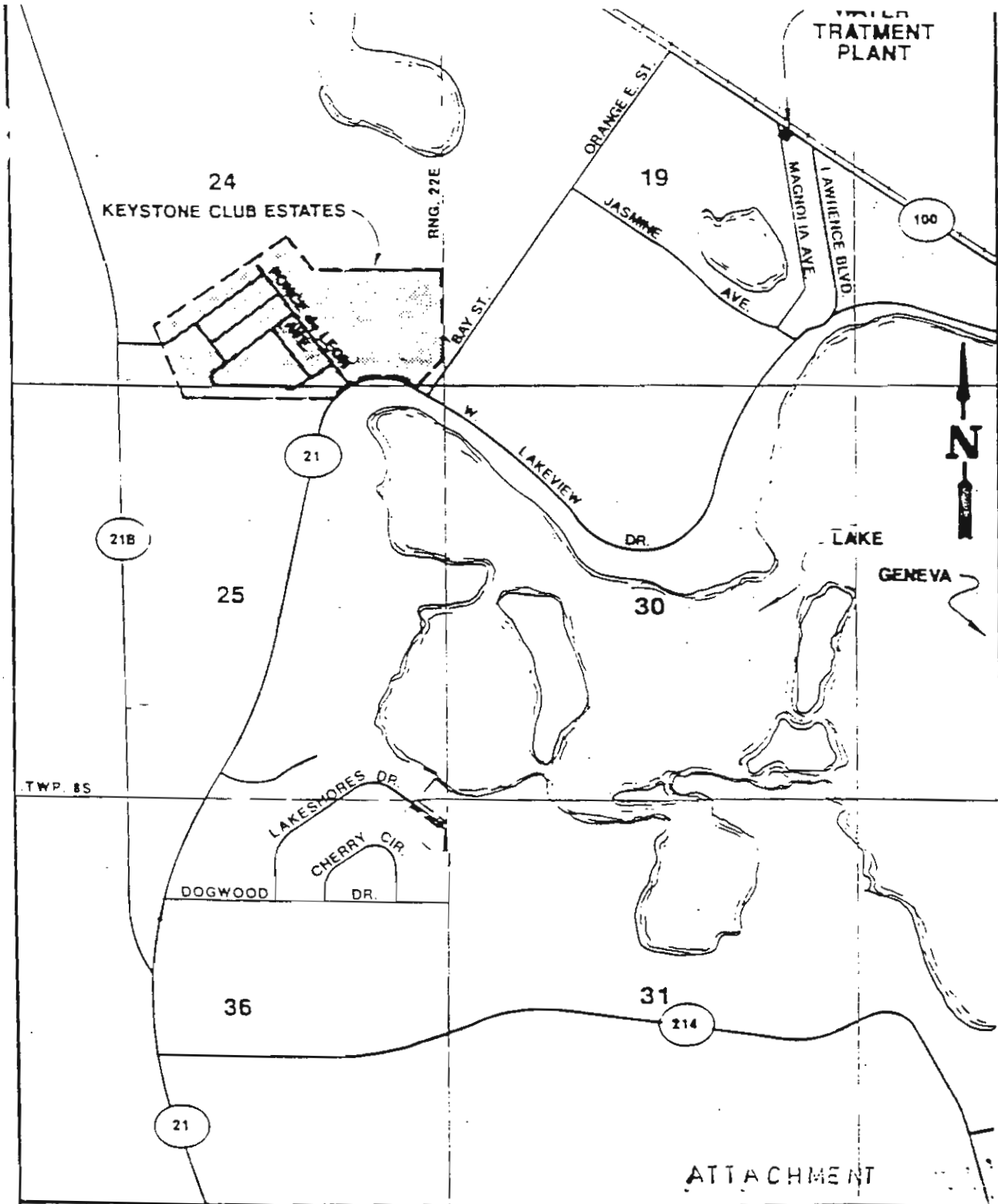
ATTACHMENT



SSU
SERVICES
ENGINEERING
 1000 Cedar Point
 Avenue, Fortville, WI 53705
 (407) 890-0088


WATER SERVICE TERRITORY
 EXISTING TERRITORY

SOUTHERN STATES UTILITIES
GENEVA LAKES ESTATES
 BRADFORD COUNTY



SSU
SERVICES
ENGINEERING
1000 Clear Place
Apopka, Florida 32703
(407) 880-0028

WATER SERVICE TERRITORY

EXISTING TERRITORY 

SOUTHERN STATES UTILITIES
KEYSTONE CLUB ESTATES AND
BRADFORD COUNTY

BREVARD COUNTY

Southern States Utilities
Water Facility Vulnerability Analysis

SSU Plant No. 1701

Facility Name Kingswood County Brevard
Facility Address Hwy 46
Latitude _____ Longitude _____ Elevation _____

In case of an emergency situation, who are the best two persons to contact that are responsible to coordinate or handle the situation and their telephone numbers:

Name	<u>1) Randy Cornell</u>	Phone	<u>1-904 789-0463</u>
Name	<u>2) Jim Smith</u>	Phone	<u>1-904-423-5384</u>

If this facility within 5 miles of any of the following? *Indicate yes or no*

Active Railroad Tracks	<u>Yes</u>
Major Transportation Route	<u>Yes</u>
Hazardous Intersection	<u>Yes</u>
Large Wooded or Grassy Area	<u>Yes</u>
Airport	<u>No</u>
Large Body of Water	<u>No</u>
Manufacturing plant, storage facility, or facility which may use hazardous material	<u>Yes</u>

Is the facility in an area which the State or County would order evacuation in the event of a hurricane? Yes

Is it located in an area where the State or County would order electricity cut off in the event of a hurricane? Yes

Can the facility be accessed from more than one direction via road ways. Yes

Indicate yes or no, if yes, describe.

Auxiliary power: No

Emergency water supply No

Is the personnel trained for an emergency situation and been briefed on the location of Hurricane check lists? Yes

Additional comments regarding the location of the facility which may pose a hazard or which may impede emergency response:

There is no plant here, just distribution. Water is purchased from Brevard County.

Southern States Utilities Water Facility Vulnerability Analysis

SSU Plant No. 1702

Facility Name Oakwood County Brevard
 Facility Address Rt. #1 & Brockett
 Latitude _____ Longitude _____ Elevation _____

In case of an emergency situation, who are the best two persons to contact that are responsible to coordinate or handle the situation and their telephone numbers:

Name	<u>1) Randy Cornell</u>	Phone	<u>1-904 789-0463</u>
Name	<u>2) Jim Smith</u>	Phone	<u>1-904-423-5384</u>

If this facility within 5 miles of any of the following? *Indicate yes or no*

Active Railroad Tracks Yes
 Major Transportation Route Yes
 Hazardous Intersection Yes
 Large Wooded or Grassy Area Yes
 Airport No
 Large Body of Water No
 Manufacturing plant, storage facility, or facility which may use hazardous material Yes

Is the facility in an area which the State or County would order evacuation in the event of a hurricane? Yes
 Is it located in an area where the State or County would order electricity cut off in the event of a hurricane? Yes
 Can the facility be accessed from more than one direction via road ways. Yes

Indicate yes or no, if yes, describe.

Auxiliary power: No
 Emergency water supply No

Is the personnel trained for an emergency situation and been briefed on the location of Hurricane check lists? Yes

Additional comments regarding the location of the facility which may pose a hazard or which may impede emergency response:

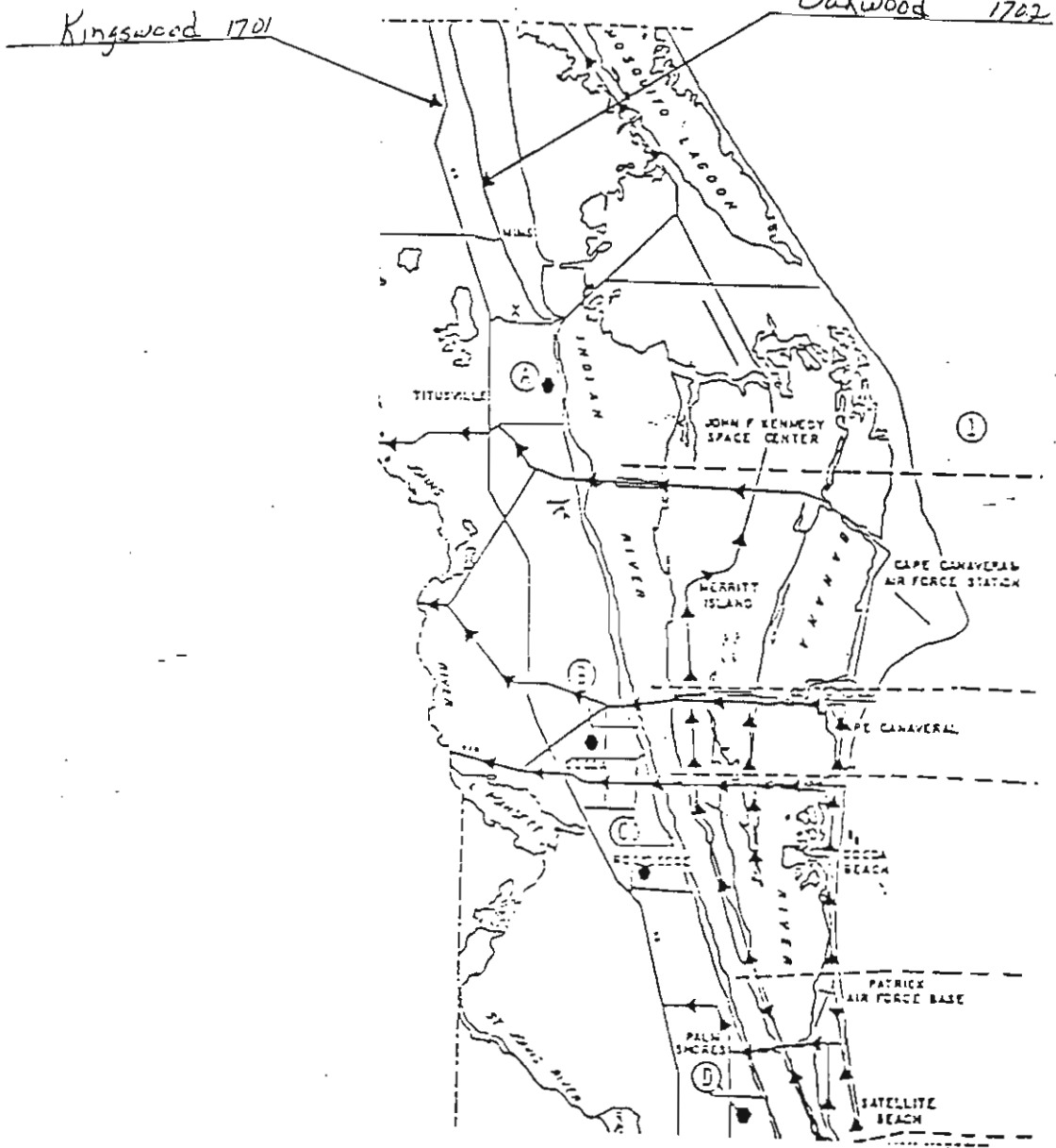
There is no plant here, just distribution. Water is purchased from Brevard County.

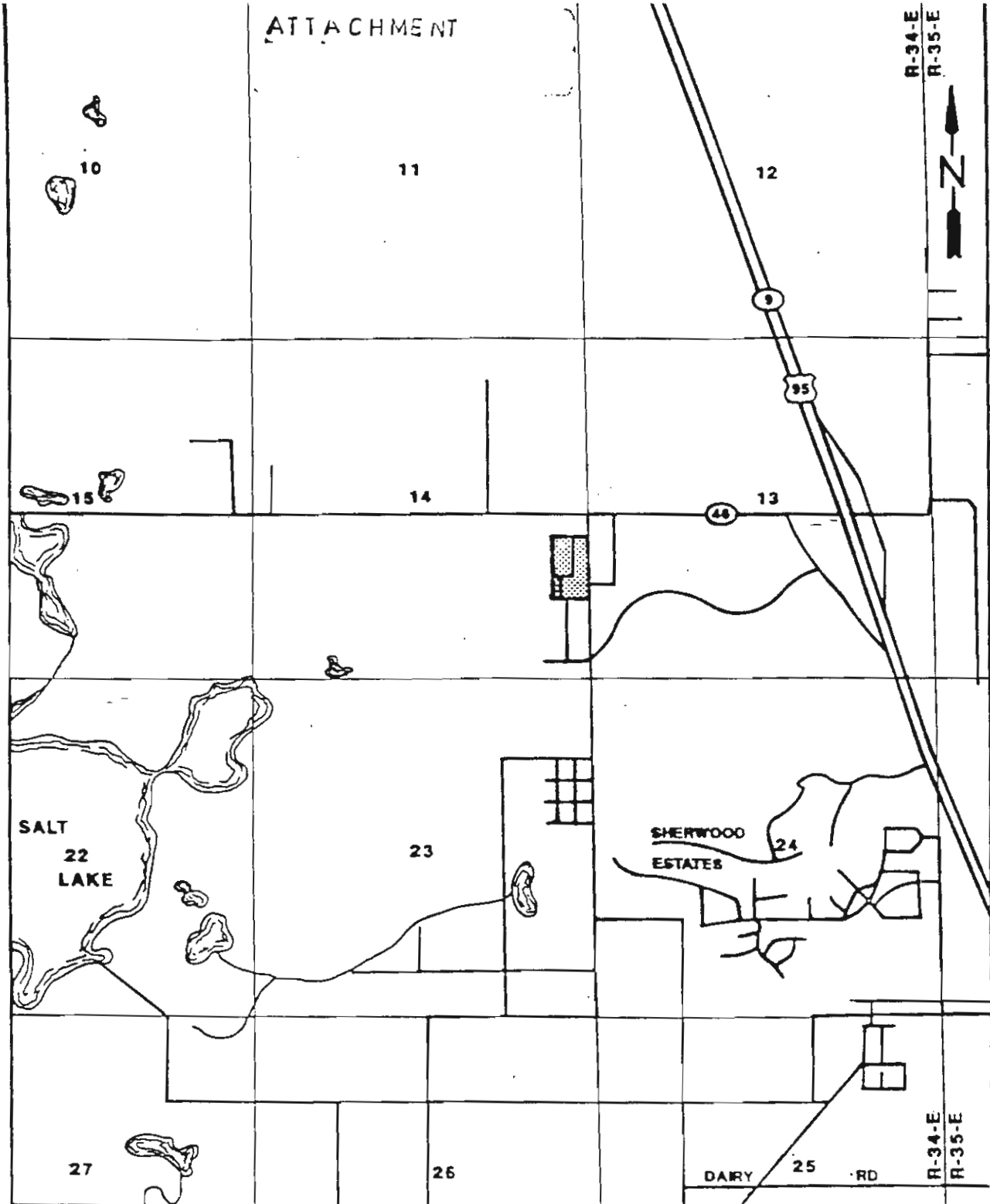

ATTACHMENT

 BREVARD


Oakwood 1702

Kingswood 1701

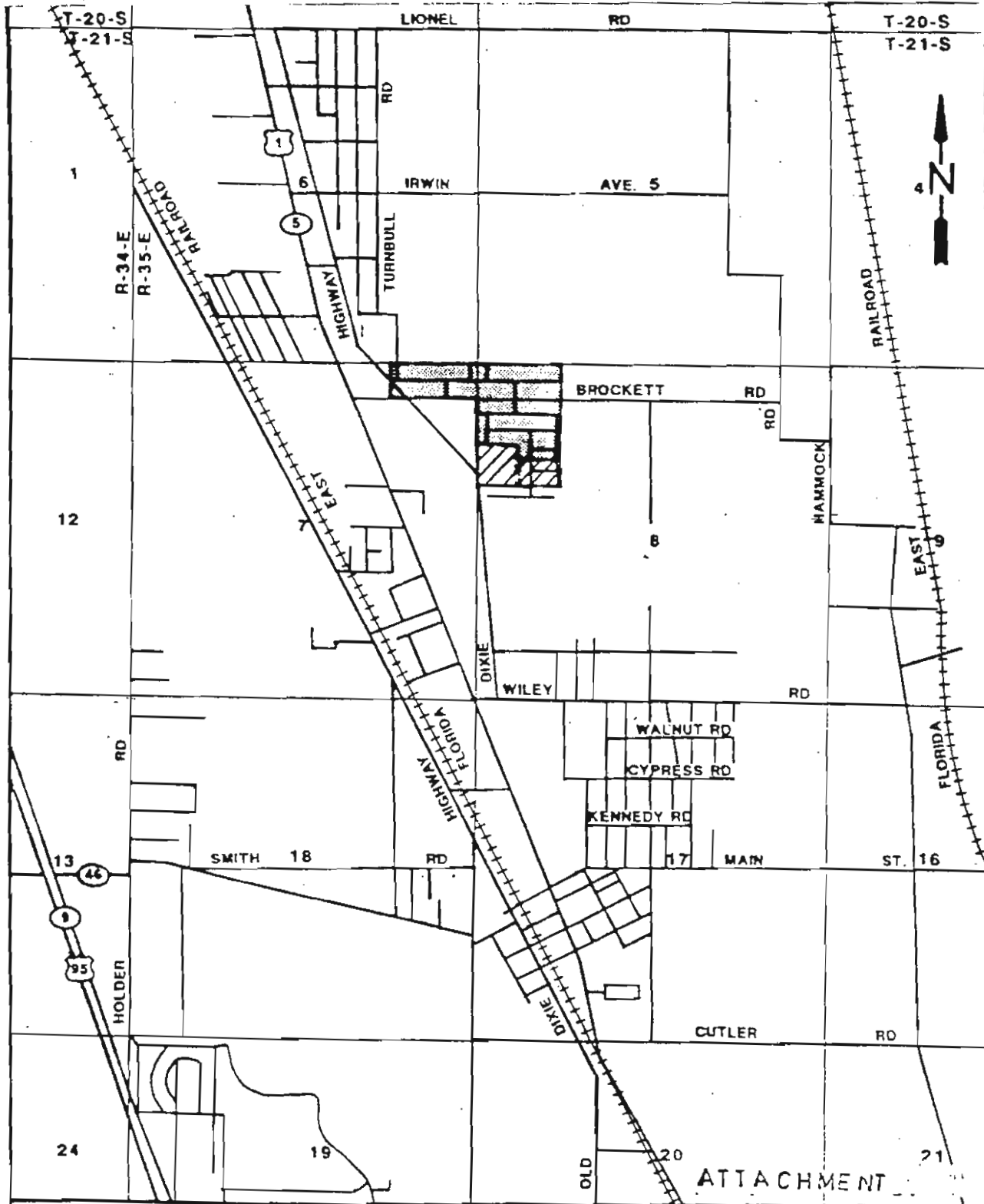




SSU
 SERVICES
ENGINEERING
 1000 Cedar Place
 Apopka, Florida 32703
 (407) 880-0058

WATER SERVICE TERRITORY
 EXISTING TERRITORY 

SOUTHERN STATES UTILITIES
KINGSWOOD
BREVARD COUNTY




SSU
SERVICES
ENGINEERING
1000 Color Place
Apopka, Florida 32703
14071880-0008

WATER SERVICE TERRITORY
EXISTING TERRITORY 
PROPOSED TERRITORY 

SOUTHERN STATES UTILITIES
OAKWOOD
BREVARD COUNTY

Date of Last Update: 7/7/3

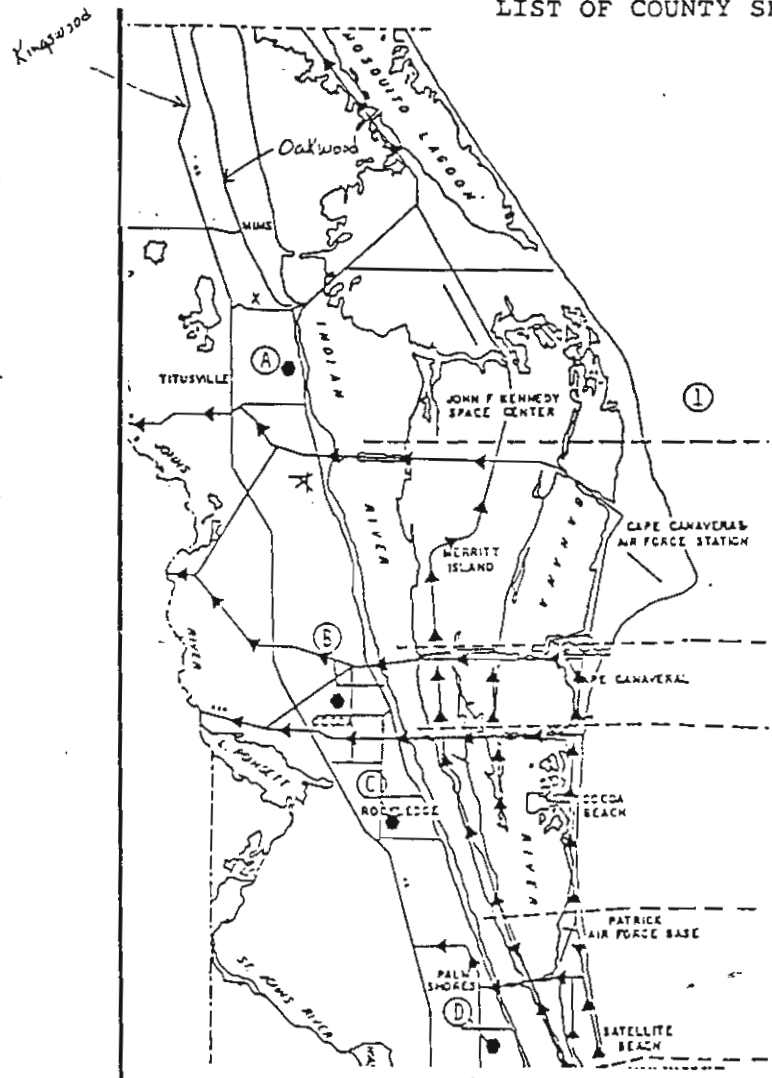
EMERGENCY PREPAREDNESS PLAN
FOR
SOUTHERN STATES UTILITIES

ATTACHMENT D FOR Brevard COUNTY

LIST OF COUNTY SHELTERS

BREVARD COUNTY
NORTH

- EVACUATION CONTROL CENTERS:
- A - MIRACLE CITY MALL
Highway US#1, Titusville
 - B - BREVARD COMMUNITY COLLEGE
Clearlake Rd and Michigan Ave, Cocoa
 - C - KENNEDY MIDDLE SCHOOL
Fiske Blvd, Rockledge



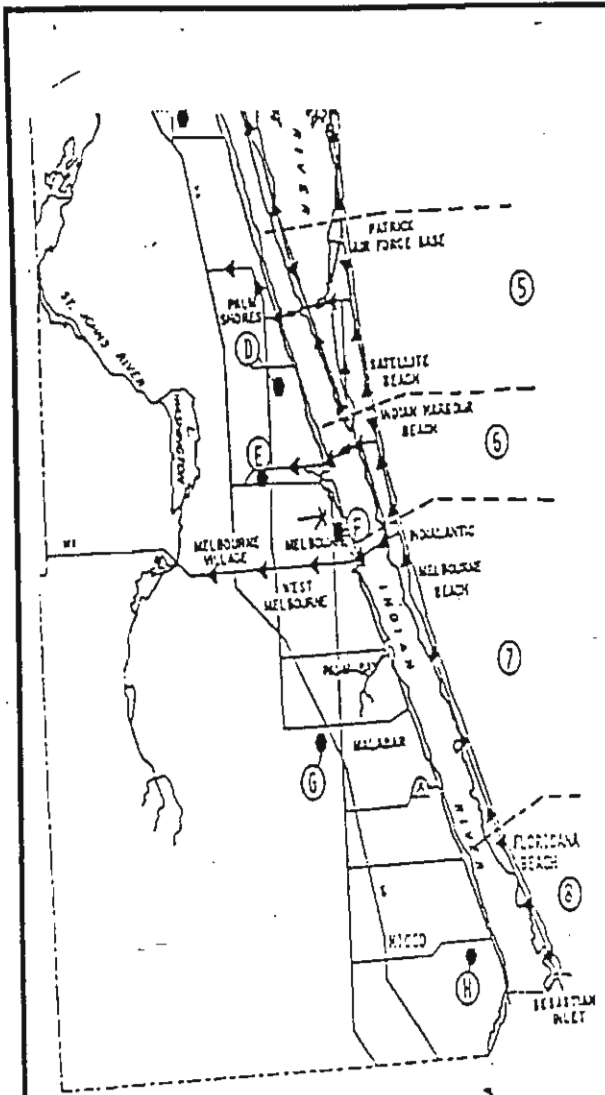
EVACUATION ROUTES:

- 1 - Mainland residents north of Kings Highway requiring public sheltering should proceed to Evacuation Control Center "A".
- 2 - Merritt Island residents north of SR-528 exit north on SR-3 and cross at SR-405, and those mainland residents requiring public sheltering should proceed to Evacuation Control Center "A".
- 3 - Merritt Island residents north of SR-520 and south of SR-528 exit to the north and cross at SR-528, and those mainland residents north of SR-520 and south of Kings Highway requiring public sheltering should proceed to Evacuation Control Center "B".
- 4 - Residents north of Patrick AFB and Lotus on Merritt Island exit north and cross on SR-520, and those mainland residents north of Barnes Blvd (Rockledge) and south of SR-520 requiring public sheltering should proceed to Evacuation Control Center "C".

BREVARD COUNTY SOUTH

EVACUATION CONTROL CENTERS:

- D - BREVARD COMMUNITY COLLEGE, SOUTH
Wickham Rd and Post Rd, Melbourne
- E - MELBOURNE GREYHOUND PARK
Wickham Rd and Sarno Rd, Melbourne
- F - MELBOURNE HIGH SCHOOL
Babcock Rd and Sheridan Rd, Melbourne
- G - BCC - PALM BAY TECHNICAL CENTER
SE Grassland Rd, Palm Bay
- H - BAREFOOT BAY COMMUNITY CENTER
BLDG "A", Barefoot Bay Blvd, Micco



SOUTH AREA EVACUATION ROUTES:

- 5 - Residents from the north limits of Indian Harbour Beach to Patrick AFB and Merritt Island residents south of Lotus will cross at Pineda Cswy. Mainland residents north of Aurora Road and South of Barnes Blvd requiring public sheltering should proceed to Evacuation Control Center "D".
- 6 - Residents from the north limits of Indian Harbour Beach to the north limits of Indian Harbour Beach cross on SR-518 and those mainland residents north of New Haven Avenue (US-192) and south of Aurora Road requiring public sheltering should proceed to Evacuation Control Center "E".
- 7 - Residents from the south limits of Florida Beach to the north limits of Indian Harbour Beach cross on US-192 and proceed to Evacuation Control Center "F". Mainland residents south of New Haven Avenue (US-192) to the south County line should proceed to Evacuation Control Center "G", except for those residents covered in #8 below.
- 8 - Residents south of Florida Beach proceed south and cross on SR-510 at Wabasso and mainland residents south of Grant Road to the County Line and East of I-95 requiring sheltering proceed to Evacuation Control Center "H".

CHARLOTTE COUNTY

**Southern States Utilities
Water Facility Vulnerability Analysis**

	SSU Plant No.	<u>2202</u>
Facility Name	<u>Burnt Store</u>	County <u>Charlotte</u>
Facility Address	<u>17430 Burnt Store Road</u>	
	<u>Punta Gorda, Florida 33955</u>	
Latitude	<u>26 46' 18"</u>	Longitude <u>82 02' 00"</u> Elevation _____

In case of an emergency situation, who are the best two persons to contact that are responsible to coordinate or handle the situation and their telephone numbers:

	<u>Work #813-639-0331</u>
Name <u>1) Wayne Vowell</u>	Phone <u>Res 813-474-0879</u>
Name <u>2) Albert Quednau</u>	Phone <u>Res 813-575-8526</u>

If this facility within 5 miles of any of the following? *Indicate yes or no*

Active Railroad Tracks	<u>No</u>
Major Transportation Route	<u>No</u>
Hazardous Intersection	<u>No</u>
Large Wooded or Grassy Area	<u>Yes</u>
Airport	<u>No</u>
Large Body of Water	<u>Yes</u>
Manufacturing plant, storage facility, or facility which may use hazardous material	<u>No</u>

Is the facility in an area which the State or County would order evacuation in the event of a hurricane? Yes

Is it located in an area where the State or County would order electricity cut off in the event of a hurricane? Possible

Can the facility be accessed from more than one direction via road ways. Yes

Indicate yes or no, if yes, describe.

Auxiliary power: Yes, Emergency generator operates water plant.
Generator is diesel.

Emergency water supply 500,000 gallon storage tank.

Is the personnel trained for an emergency situation and been briefed on the location of Hurricane check lists? Yes

Additional comments regarding the location of the facility which may pose a hazard or which may impede emergency response.
Possible flooding of roads, heavy traffic due to evacuation

Southern States Utilities
Water Facility Vulnerability Analysis

SSU Plant No. 2201

Facility Name Deep Creek County Charlotte
Facility Address Kings Hwy.
Port Charlotte, Florida
Latitude _____ Longitude _____ Elevation _____

In case of an emergency situation, who are the best two persons to contact that are responsible to coordinate or handle the situation and their telephone numbers:

Name	<u>1) Tom Hennelly</u>	Phone	<u>Work #813-627-0343</u> <u>Res. 813-624-5467</u>
Name	<u>2) Dewey Bridgman</u>	Phone	<u>Res. 813-625-5495</u>

If this facility within 5 miles of any of the following? *Indicate yes or no*

Active Railroad Tracks No
Major Transportation Route Yes
Hazardous Intersection No
Large Wooded or Grassy Area Yes
Airport No
Large Body of Water Yes

Manufacturing plant, storage facility, or facility which may use hazardous material No

Is the facility in an area which the State or County would order evacuation in the event of a hurricane? Yes, possible

Is it located in an area where the State or County would order electricity cut off in the event of a hurricane? Yes, possible

Can the facility be accessed from more than one direction via road ways. Yes

Indicate yes or no, if yes, describe.

Auxiliary power: No - System is collection & distribution—No water or WW plants

Emergency water supply Water is purchased from Charlotte County

Is the personnel trained for an emergency situation and been briefed on the location of Hurricane check lists? Yes

Additional comments regarding the location of the facility which may pose a hazard or which may impede emergency response: _____

SOUTHERN STATES UTILITIES
CHARLOTTE COUNTY
EMERGENCY / HURRICANE PREPAREDNESS PLAN

ATTACHMENT A.

APPROVED EMERGENCY CONTRACTORS

S.A.S. Inc. - Lift Station Repairs (813) 693-5228
5661 Division Dr.
Ft. Myers, Florida 33905

Tim Mudge - Lift Stations Inc. (813) 283-2285
12170 Shoreview Drive
Cape Coral, Florida 33909

J & R Cable Const. (813) 629-8875
24709 Tangerine
Port Charlotte, Florida

J & J Baker (813) 629-7046
P.O. Box 1843
Punta Gorda, Florida 33951-1843

SOUTHERN STATES UTILITIES

CHARLOTTE COUNTY

EMERGENCY / HURRICANE PREPAREDNESS PLAN

ATTACHMENT B.

EMERGENCY NUMBERS AND MAILING ADDRESS

HOSPITALS

Medical Center Hospital 809 E. Marion Ave. Punta Gorda, Florida	(813) 639-3131
Fawcett Memorial Hospital 21298 Olean Blvd. Port Charlotte, Florida	(813) 629-1181
Bon Secours--St. Joseph Hospital 2500 Harbor Blvd. Port Charlotte, Florida	(813) -625-4122

SOUTHERN STATES UTILITIES
CHARLOTTE COUNTY
EMERGENCY / HURRICANE PREPAREDNESS PLAN

ATTACHMENT C.

MUNICIPALITIES

Robert Kuneval, Supervisor (813) 743-1270
Emergency Management Operations
18500 Murdock Circle
Port Charlotte, Florida

Steve Bozman (813) 627-4188
Charlotte County Sewer Plant
Loveland Drive
Port Charlotte, Florida

Charlotte County Water Plant (813) 993-4568
Kings Highway
Port Charlotte, Florida

SOUTHERN STATES UTILITIES
CHARLOTTE COUNTY
EMERGENCY / HURRICANE PREPAREDNESS PLAN

ATTACHMENT D.

GOVERNMENT AGENCIES

Department of Environmental Protection 2295 Victoria Avenue Ft. Myers, Florida 33901	(813) 332-6975
--	----------------

Dept. of Health & Rehab. State of Florida Charlotte County Public Health Unit 18500 Murdock Circle Port Charlotte, Florida	(813) 743-1266
--	----------------

SOUTHERN STATES UTILITIES
CHARLOTTE COUNTY
EMERGENCY / HURRICANE PREPAREDNESS PLAN

ATTACHMENT E.

EMERGENCY MATERIAL SUPPLIERS

Davis Meter & Supply 1-800-282-6290

Ferguson Underground Inc. 1-800-282-7562
3989 Metro Pkwy.
Ft. Myers, Florida

SOUTHERN STATES UTILITIES
CHARLOTTE COUNTY
EMERGENCY / HURRICANE PREPAREDNESS PLAN

ATTACHMENT F.
EMERGENCY EQUIPMENT SUPPLIERS

- | | |
|---|----------------|
| Do-All Rental
4165 Electric Way
Charlotte Harbor, Florida | (813) 625-7110 |
| SAS Inc.
5661 Division Drive
Ft. Myers, Florida 33905 | (813) 693-5228 |
| Abbet's Backhoe Service
Sarasota, Florida | (813) 922-3215 |
| Electra Tronics Inc.
2053 13th St.
Sarasota, Florida | (813) 365-2100 |

SOUTHERN STATES UTILITIES

CHARLOTTE COUNTY

EMERGENCY / HURRICANE PREPAREDNESS PLAN

ATTACHMENT G.

EMERGENCY DIRECTORY (OUTSIDE AGENCIES)

<u>POLICE</u>	911	
Sheriff - Charlotte County		(813) 639-2101

<u>FIRE</u>	911	
Charlotte County Fire Rescue Dept. 22429 Edgewater Drive		(813) 625-4203

<u>EMS</u>	911	
22429 Edgewater Drive		(813) 629-9996

<u>Environmental Protection Agency</u>		(813) 332-6975
2295 Victoria Ave. Ft. Myers, Florida		

<u>Charlotte County Health Department</u>		(813) 743-1266
18500 Murdock Circle Port Charlotte, Florida		

SOUTHERN STATES UTILITIES
CHARLOTTE COUNTY
EMERGENCY / HURRICANE PREPAREDNESS PLAN

ATTACHMENT H.
DISASTER PREPAREDNESS AGENCIES

Charlotte County
Emergency Management Operations
18500 Murdock Circle
Port Charlotte, Florida

(813) 743-1270

SOUTHERN STATES UTILITIES
CHARLOTTE COUNTY
EMERGENCY / HURRICANE PREPAREDNESS PLAN

ATTACHMENT I.

RADIO STATIONS

WIKX FM (813) 639-1188
4810 Deltona Drive

TV STATIONS

WWBH - TV Channel 20 (813) 637-3900
Eye Witness News Center

WEVU - TV Channel 26 (813) 495-9388
3450 Bonita Bay Blvd.
Bonita Springs, Florida

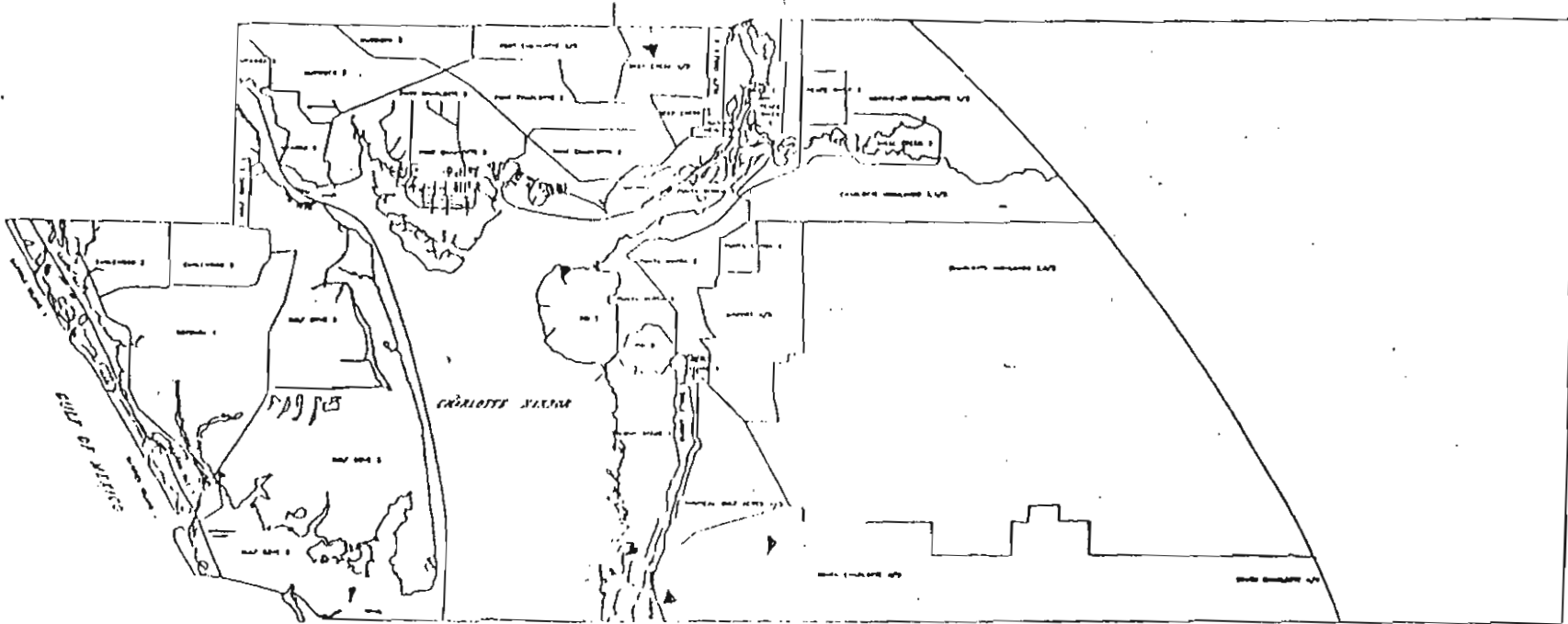
NEWSPAPERS

Charlotte Sun Herald (813) 629-2855
23170 Harborview Dr.
Port Charlotte, Florida

Charlotte News Press (813) 639-8611
115 Tamiami Trail
Port Charlotte, Florida

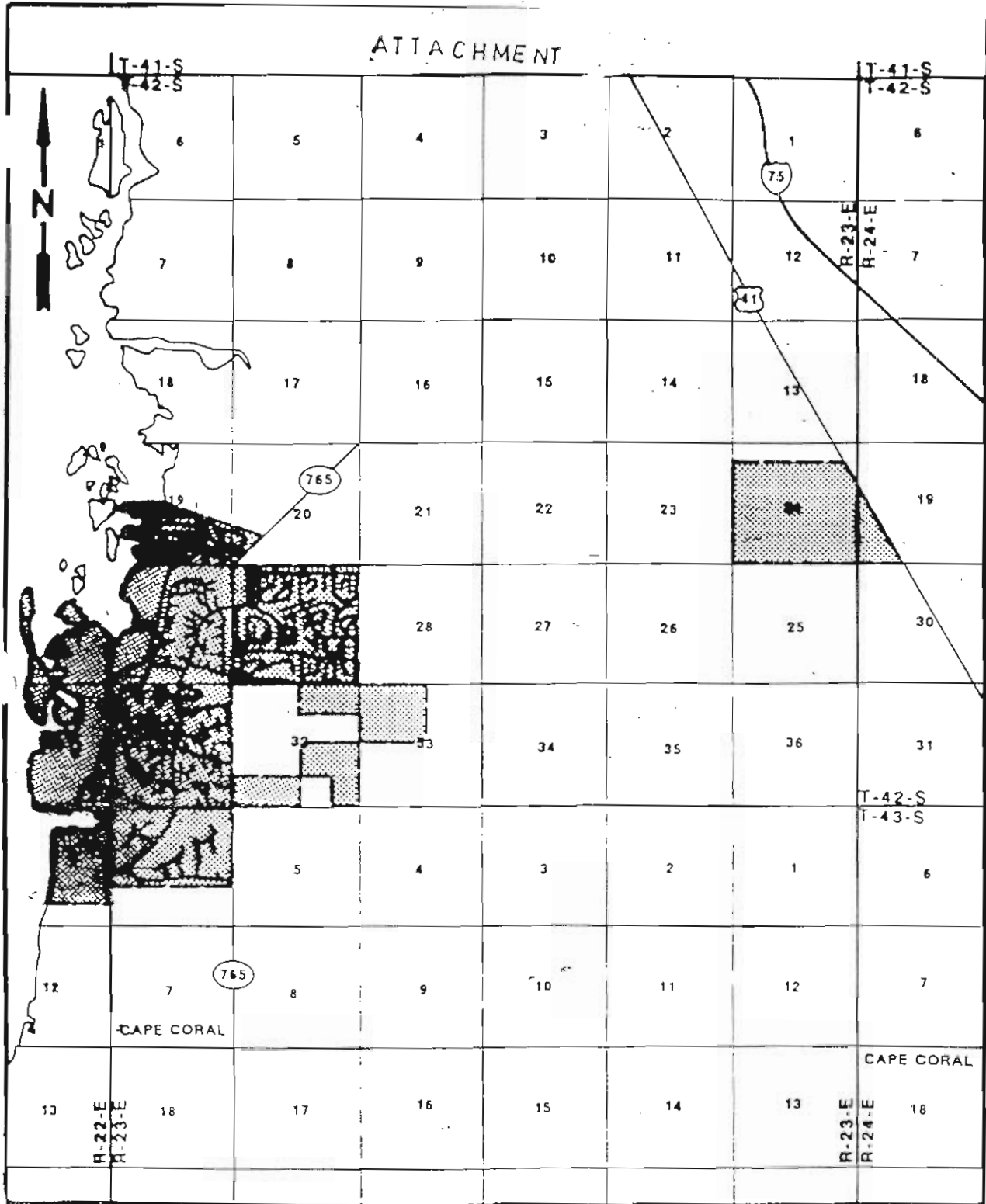
Charlotte

Drip Creek Dam



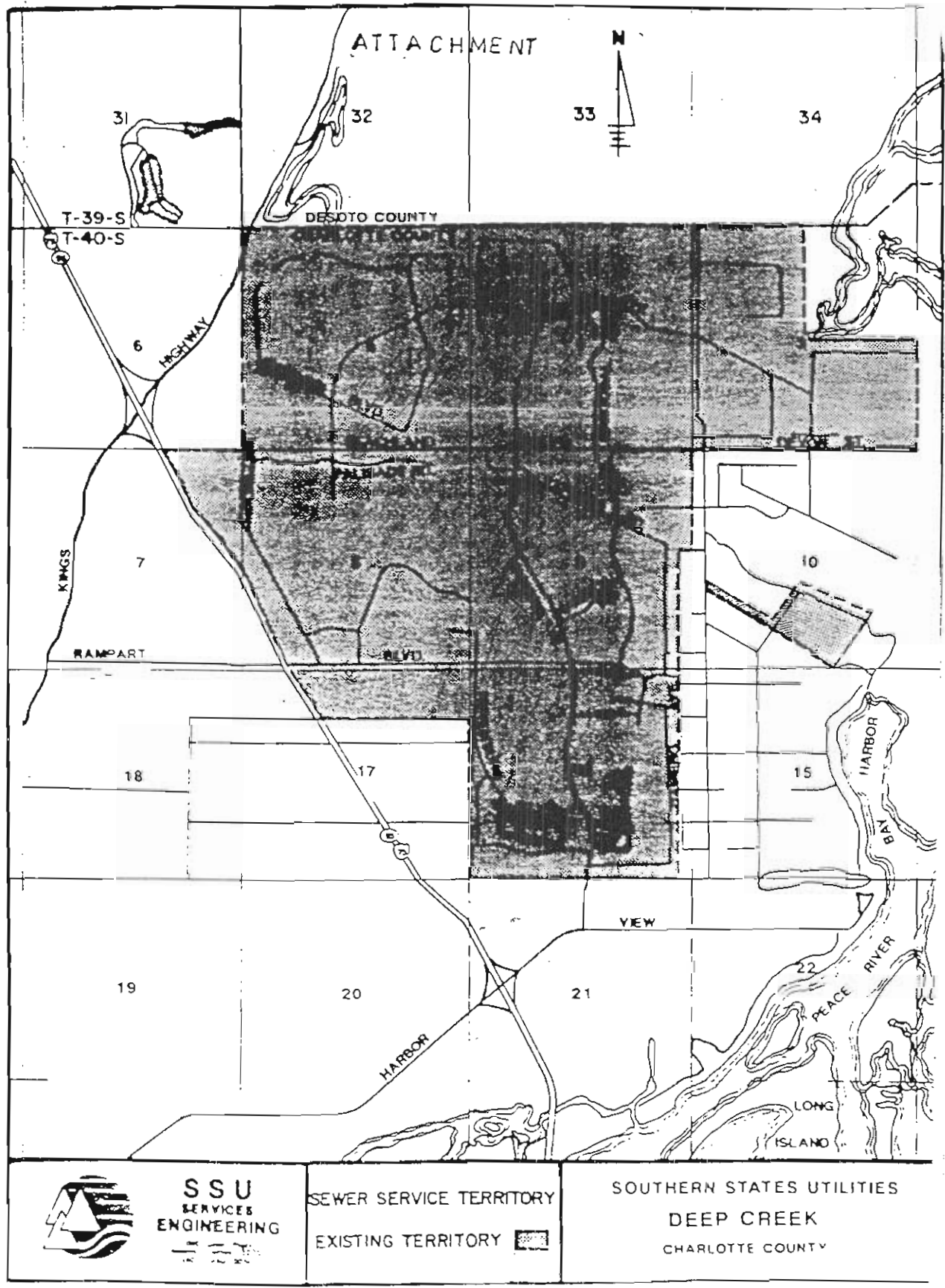
Drip Creek Dam

ATTACHMENT



WATER SERVICE TERRITORY
EXISTING TERRITORY

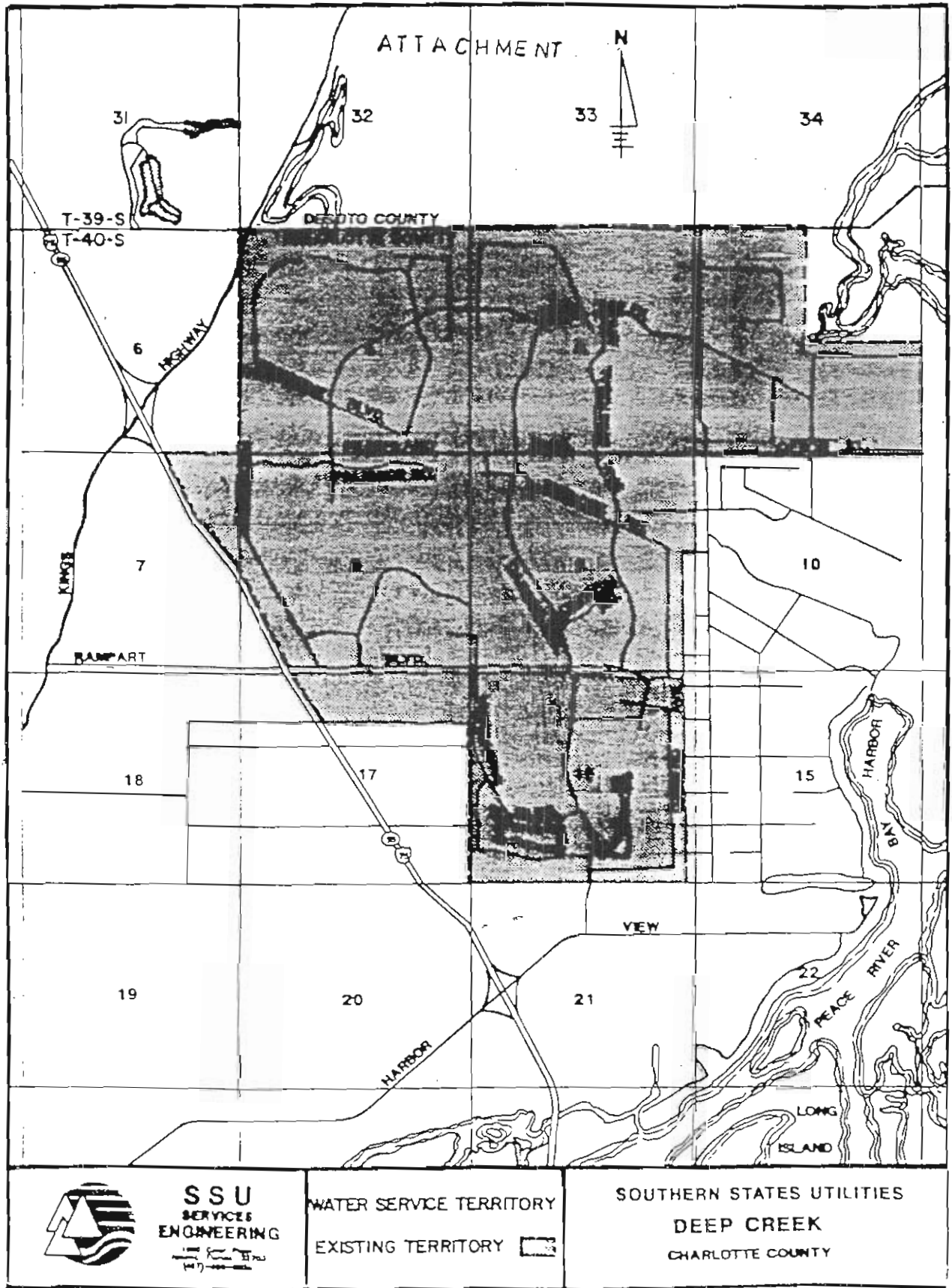
SOUTHERN STATES UTILITIES
BURNT STORE
CHARLOTTE COUNTY



SSU
SERVICES
ENGINEERING

SEWER SERVICE TERRITORY
EXISTING TERRITORY

SOUTHERN STATES UTILITIES
DEEP CREEK
CHARLOTTE COUNTY



CITRUS COUNTY

**Southern States Utilities
Water Facility Vulnerability Analysis**

SSU Plant No. 990

Facility Name Apache Shores County Citrus
 Facility Address 3940 E. Dandy Loop
Hernando, Florida
 Latitude _____ Longitude _____ Elevation _____

In case of an emergency situation, who are the best two persons to contact that are responsible to coordinate or handle the situation and their telephone numbers:

Name 1) Frank Sanderson Phone 904-489-3706
 Name 2) Debbie Harrell Phone 904-465-4785

If this facility within 5 miles of any of the following? *Indicate yes or no*

Active Railroad Tracks No
 Major Transportation Route Yes -1 mile
 Hazardous Intersection Yes -2 miles
 Large Wooded or Grassy Area Yes -1/4 mile
 Airport No
 Large Body of Water Yes -1/4 mile
 Manufacturing plant, storage facility, or facility which may use hazardous material Yes

Is the facility in an area which the State or County would order evacuation in the event of a hurricane? No

Is it located in an area where the State or County would order electricity cut off in the event of a hurricane? Yes

Can the facility be accessed from more than one direction via road ways. Yes

Indicate yes or no, if yes, describe.

Auxiliary power: No

Emergency water supply No

Is the personnel trained for an emergency situation and been briefed on the location of Hurricane check lists? Yes

Additional comments regarding the location of the facility which may pose a hazard or which may impede emergency response: _____

Low lying area - has potential for flooding

**Southern States Utilities
Water Facility Vulnerability Analysis**

		SSU Plant No.	<u>9001</u>
Facility Name	<u>Citrus Springs - Well #2</u>	County	<u>Citrus</u>
Facility Address	<u>Tract A N. Citrus Springs Blvd.</u>		
	<u>Citrus Springs, Florida 34433</u>		
Latitude	Longitude	Elevation	

In case of an emergency situation, who are the best two persons to contact that are responsible to coordinate or handle the situation and their telephone numbers:

Name	<u>1) Frank Sanderson</u>	Phone	<u>904-489-3706</u>
Name	<u>2) Debbie Harrell</u>	Phone	<u>904-465-4785</u>

If this facility within 5 miles of any of the following? *Indicate yes or no*

Active Railroad Tracks	<u>Yes -3 miles</u>
Major Transportation Route	<u>Yes -500 feet</u>
Hazardous Intersection	<u>Yes -500 feet</u>
Large Wooded or Grassy Area	<u>Yes -on site</u>
Airport	<u>No</u>
Large Body of Water	<u>Yes -4 miles</u>
Manufacturing plant, storage facility, or facility which may use hazardous material	<u>Yes</u>

Is the facility in an area which the State or County would order evacuation in the event of a hurricane? No

Is it located in an area where the State or County would order electricity cut off in the event of a hurricane? Yes

Can the facility be accessed from more than one direction via road ways. No

Indicate yes or no, if yes, describe.

Auxiliary power: No

Emergency water supply No

Is the personnel trained for an emergency situation and been briefed on the location of Hurricane check lists? Yes

Additional comments regarding the location of the facility which may pose a hazard or which may impede emergency response: None

**Southern States Utilities
Water Facility Vulnerability Analysis**

		SSU Plant No.	<u>9001</u>
Facility Name	<u>Citrus Springs - Well #3</u>	County	<u>Citrus</u>
Facility Address	<u>Tract P Country Club Blvd. Citrus Springs, Florida 34434</u>		
Latitude	Longitude	Elevation	

In case of an emergency situation, who are the best two persons to contact that are responsible to coordinate or handle the situation and their telephone numbers:

Name	<u>1) Frank Sanderson</u>	Phone	<u>904-489-3706</u>
Name	<u>2) Debbie Harrell</u>	Phone	<u>904-465-4785</u>

If this facility within 5 miles of any of the following? *Indicate yes or no*

Active Railroad Tracks	<u>No</u>
Major Transportation Route	<u>Yes -3 miles</u>
Hazardous Intersection	<u>No</u>
Large Wooded or Grassy Area	<u>Yes -on site</u>
Airport	<u>No</u>
Large Body of Water	<u>No</u>
Manufacturing plant, storage facility, or facility which may use hazardous material	<u>Yes</u>

Is the facility in an area which the State or County would order evacuation in the event of a hurricane? No

Is it located in an area where the State or County would order electricity cut off in the event of a hurricane Yes

Can the facility be accessed from more than one direction via road ways. Yes

Indicate yes or no, if yes, describe.

Auxiliary power: No

Emergency water supply No

Is the personnel trained for an emergency situation and been briefed on the location of Hurricane check lists? Yes

Additional comments regarding the location of the facility which may pose a hazard or which may impede emergency response: None

**Southern States Utilities
Water Facility Vulnerability Analysis**

SSU Plant No. 9001

Facility Name Citrus Springs - Well #7 County Citrus

Facility Address Tract F N. Citrus Springs Blvd.
Citrus Springs, Florida 34433

Latitude _____ Longitude _____ Elevation _____

In case of an emergency situation, who are the best two persons to contact that are responsible to coordinate or handle the situation and their telephone numbers:

Name 1) Frank Sanderson Phone 904-489-3706

Name 2) Debbie Harrell Phone 904-465-4785

If this facility within 5 miles of any of the following? *Indicate yes or no*

Active Railroad Tracks Yes -3 miles

Major Transportation Route Yes -1/2 mile

Hazardous Intersection Yes -1/2 mile

Large Wooded or Grassy Area Yes -on site

Airport No

Large Body of Water Yes -4 miles

Manufacturing plant, storage facility, or facility which may use hazardous material Yes

Is the facility in an area which the State or County would order evacuation in the event of a hurricane? No

Is it located in an area where the State or County would order electricity cut off in the event of a hurricane Yes

Can the facility be accessed from more than one direction via road ways. Yes

Indicate yes or no, if yes, describe.

Auxiliary power: Yes - Diesel Generator - automatic

Emergency water supply No

Is the personnel trained for an emergency situation and been briefed on the location of Hurricane check lists? _____

Additional comments regarding the location of the facility which may pose a hazard or which may impede emergency response: None

**Southern States Utilities
Water Facility Vulnerability Analysis**

		SSU Plant No.	<u>984</u>
Facility Name	<u>Crystal River Highlands</u>	County	<u>Citrus</u>
Facility Address	<u>Stonebrook Drive</u>		
	<u>Homosassa, Florida 34448</u>		
Latitude	Longitude	Elevation	

In case of an emergency situation, who are the best two persons to contact that are responsible to coordinate or handle the situation and their telephone numbers:

Name	1) <u>Frank Sanderson</u>	Phone	<u>904-489-3706</u>
Name	2) <u>Debbie Harrell</u>	Phone	<u>904-465-4785</u>

If this facility within 5 miles of any of the following? *Indicate yes or no*

Active Railroad Tracks	<u>No</u>
Major Transportation Route	<u>Yes 1/2 mile</u>
Hazardous Intersection	<u>No</u>
Large Wooded or Grassy Area	<u>Yes on-site</u>
Airport	<u>Yes 2 miles</u>
Large Body of Water	<u>Yes</u>
Manufacturing plant, storage facility, or facility which may use hazardous material	<u>Yes</u>

Is the facility in an area which the State or County would order evacuation in the event of a hurricane? Yes

Is it located in an area where the State or County would order electricity cut off in the event of a hurricane? Yes

Can the facility be accessed from more than one direction via road ways. Yes

Indicate yes or no, if yes, describe.

Auxiliary power: No

Emergency water supply No

Is the personnel trained for an emergency situation and been briefed on the location of Hurricane check lists? Yes

Additional comments regarding the location of the facility which may pose a hazard or which may impede emergency response: _____

**Southern States Utilities
Water Facility Vulnerability Analysis**

Facility Name Golden Terrace County Citrus SSU Plant No. 992
(see note below)

Latitude _____ Longitude _____ Elevation _____

In case of an emergency situation, who are the best two persons to contact that are responsible to coordinate or handle the situation and their telephone numbers:

Name 1) _____ Phone _____
Name 2) _____ Phone _____

If this facility within 5 miles of any of the following? *Indicate yes or no*

- Active Railroad Tracks _____
- Major Transportation Route _____
- Hazardous Intersection _____
- Large Wooded or Grassy Area _____
- Airport _____
- Large Body of Water _____
- Manufacturing plant, storage facility, or facility which may use hazardous material _____

Is the facility in an area which the State or County would order evacuation in the event of a hurricane? _____

Is it located in an area where the State or County would order electricity cut off in the event of a hurricane? _____

Can the facility be accessed from more than one direction via road ways. _____

Indicate yes or no, if yes, describe.

Auxiliary power: No

Emergency water supply No

Is the personnel trained for an emergency situation and been briefed on the location of Hurricane check lists? _____

Additional comments regarding the location of the facility which may pose a hazard or which may impede emergency response: _____

The plant facility at this location has been abandoned. The distribution has been interconnected with the City of Inverness.

**Southern States Utilities
Water Facility Vulnerability Analysis**

SSU Plant No. 986

Facility Name Gospel Island Estates County Citrus

Facility Address Lot 10 Terri Point

Inverness, Florida 34450

Latitude Longitude Elevation

In case of an emergency situation, who are the best two persons to contact that are responsible to coordinate or handle the situation and their telephone numbers:

Name	<u>1) Frank Sanderson</u>	Phone	<u>904-489-3706</u>
Name	<u>2) Debbie Harrell</u>	Phone	<u>904-465-4785</u>

If this facility within 5 miles of any of the following? *Indicate yes or no*

Active Railroad Tracks	<u>No</u>
Major Transportation Route	<u>Yes 5 miles</u>
Hazardous Intersection	<u>Yes 4 miles</u>
Large Wooded or Grassy Area	<u>Yes on-site</u>
Airport	<u>No</u>
Large Body of Water	<u>Yes 20 feet</u>

Manufacturing plant, storage facility, or facility which may use hazardous material

Is the facility in an area which the State or County would order evacuation in the event of a hurricane? No

Is it located in an area where the State or County would order electricity cut off in the event of a hurricane Yes

Can the facility be accessed from more than one direction via road ways. Yes

Indicate yes or no, if yes, describe.

Auxiliary power: No

Emergency water supply No

Is the personnel trained for an emergency situation and been briefed on the location of Hurricane check lists? Yes

Additional comments regarding the location of the facility which may pose a hazard or which may impede emergency response:

Low lying area - has potential for flooding

**Southern States Utilities
Water Facility Vulnerability Analysis**

SSU Plant No. 993

Facility Name Oak Forest County Citrus

Facility Address Daffodil Street

Floral City, Florida 34450

Latitude _____ Longitude _____ Elevation _____

In case of an emergency situation, who are the best two persons to contact that are responsible to coordinate or handle the situation and their telephone numbers:

Name 1) Frank Sanderson Phone 904-489-3706

Name 2) Debbie Harrell Phone 904-465-4785

If this facility within 5 miles of any of the following? *Indicate yes or no*

Active Railroad Tracks No

Major Transportation Route Yes -1/2 mile

Hazardous Intersection No

Large Wooded or Grassy Area Yes -on site

Airport No

Large Body of Water No

Manufacturing plant, storage facility, or facility which may use hazardous material No

Is the facility in an area which the State or County would order evacuation in the event of a hurricane? No

Is it located in an area where the State or County would order electricity cut off in the event of a hurricane? Yes

Can the facility be accessed from more than one direction via road ways. No

Indicate yes or no, if yes, describe.

Auxiliary power: Yes - Diesel Generator - manual

Emergency water supply No

Is the personnel trained for an emergency situation and been briefed on the location of Hurricane check lists? Yes

Additional comments regarding the location of the facility which may pose a hazard or which may impede emergency response: None

Southern States Utilities
Water Facility Vulnerability Analysis

SSU Plant No. 9002
Facility Name Pine Ridge - Well #2 County Citrus
Facility Address 4935 N. Saddle Drive
Beverly Hills, Florida 32665
Latitude _____ Longitude _____ Elevation _____

In case of an emergency situation, who are the best two persons to contact that are responsible to coordinate or handle the situation and their telephone numbers:

Name 1) Frank Sanderson Phone 904-489-3706
Name 2) Debbie Harrell Phone 904-465-4785

If this facility within 5 miles of any of the following? Indicate yes or no

Active Railroad Tracks No
Major Transportation Route Yes -4 miles
Hazardous Intersection No
Large Wooded or Grassy Area Yes -on site
Airport No
Large Body of Water No
Manufacturing plant, storage facility, or facility which may use hazardous material No

Is the facility in an area which the State or County would order evacuation in the event of a hurricane? No

Is it located in an area where the State or County would order electricity cut off in the event of a hurricane Yes

Can the facility be accessed from more than one direction via road ways. No

Indicate yes or no, if yes, describe.

Auxiliary power: Yes - LP Gas generator - manual

Emergency water supply No

Is the personnel trained for an emergency situation and been briefed on the location of Hurricane check lists? Yes

Additional comments regarding the location of the facility which may pose a hazard or which may impede emergency response: None

**Southern States Utilities
Water Facility Vulnerability Analysis**

SSU Plant No. 9002

Facility Name Pine Ridge - Well #3 County Citrus
 Facility Address 2986 W. Beamwood Drive
Beverly Hills, Florida 32665

Latitude _____ Longitude _____ Elevation _____

In case of an emergency situation, who are the best two persons to contact that are responsible to coordinate or handle the situation and their telephone numbers:

Name 1) Frank Sanderson Phone 904-489-3706
 Name 2) Debbie Harrell Phone 904-465-4785

If this facility within 5 miles of any of the following? *Indicate yes or no*

Active Railroad Tracks No
 Major Transportation Route Yes -2 miles
 Hazardous Intersection No
 Large Wooded or Grassy Area Yes
 Airport No
 Large Body of Water No
 Manufacturing plant, storage facility, or facility which may use hazardous material Yes

Is the facility in an area which the State or County would order evacuation in the event of a hurricane? No

Is it located in an area where the State or County would order electricity cut off in the event of a hurricane? Yes

Can the facility be accessed from more than one direction via road ways. Yes

Indicate yes or no, if yes, describe.

Auxiliary power: Yes - Diesel generator - automatic

Emergency water supply No

Is the personnel trained for an emergency situation and been briefed on the location of Hurricane check lists? Yes

Additional comments regarding the location of the facility which may pose a hazard or which may impede emergency response: None

**Southern States Utilities
Water Facility Vulnerability Analysis**

		SSU Plant No.	<u>9002</u>
Facility Name	<u>Pine Ridge - Well #4</u>	County	<u>Citrus</u>
Facility Address	<u>2986 W. Beamwood Drive</u>		
	<u>Beverly Hills, Florida 32665</u>		
Latitude	<u> </u>	Longitude	<u> </u>
		Elevation	<u> </u>

In case of an emergency situation, who are the best two persons to contact that are responsible to coordinate or handle the situation and their telephone numbers:

Name	<u>1) Frank Sanderson</u>	Phone	<u>904-489-3706</u>
Name	<u>2) Debbie Harrell</u>	Phone	<u>904-465-4785</u>

If this facility within 5 miles of any of the following? Indicate yes or no

Active Railroad Tracks	<u>No</u>
Major Transportation Route	<u>Yes -2 miles</u>
Hazardous Intersection	<u>No</u>
Large Wooded or Grassy Area	<u>Yes -on site</u>
Airport	<u>No</u>
Large Body of Water	<u>No</u>
Manufacturing plant, storage facility, or facility which may use hazardous material	<u>Yes</u>

Is the facility in an area which the State or County would order evacuation in the event of a hurricane? No

Is it located in an area where the State or County would order electricity cut off in the event of a hurricane? Yes

Can the facility be accessed from more than one direction via road ways. Yes

Indicate yes or no, if yes, describe.

Auxiliary power: No

Emergency water supply No

Is the personnel trained for an emergency situation and been briefed on the location of Hurricane check lists? Yes

Additional comments regarding the location of the facility which may pose a hazard or which may impede emergency response: None

**Southern States Utilities
Water Facility Vulnerability Analysis**

	SSU Plant No. <u> </u>	987	
Facility Name	<u>Point O' Woods</u>	County	<u>Citrus</u>
Facility Address	<u>4904 E. Gable Court</u>		
	<u>Inverness, Florida 34450</u>		
Latitude	<u> </u>	Longitude	<u> </u>
		Elevation	<u> </u>

In case of an emergency situation, who are the best two persons to contact that are responsible to coordinate or handle the situation and their telephone numbers:

Name	1) <u>Frank Sanderson</u>	Phone	<u>904-489-3706</u>
Name	2) <u>Debbie Harrell</u>	Phone	<u>904-465-4785</u>

If this facility within 5 miles of any of the following? *Indicate yes or no*

Active Railroad Tracks	<u>No</u>
Major Transportation Route	<u>Yes 1 mile</u>
Hazardous Intersection	<u>Yes 1 mile</u>
Large Wooded or Grassy Area	<u>Yes on-site</u>
Airport	<u>No</u>
Large Body of Water	<u>Yes 1/4 mile</u>
Manufacturing plant, storage facility, or facility which may use hazardous material	<u>Yes</u>

Is the facility in an area which the State or County would order evacuation in the event of a hurricane? No

Is it located in an area where the State or County would order electricity cut off in the event of a hurricane? Yes

Can the facility be accessed from more than one direction via road ways. Yes

Indicate yes or no, if yes, describe.

Auxiliary power: Yes - Diesel generator - automatic

Emergency water supply No

Is the personnel trained for an emergency situation and been briefed on the location of Hurricane check lists? Yes

Additional comments regarding the location of the facility which may pose a hazard or which may impede emergency response:

Low lying area and a potential for flooding

**Southern States Utilities
Water Facility Vulnerability Analysis**

SSU Plant No. 985

Facility Name Rolling Green County Citrus
 Facility Address (see note below)
 Latitude _____ Longitude _____ Elevation _____

In case of an emergency situation, who are the best two persons to contact that are responsible to coordinate or handle the situation and their telephone numbers:

Name 1) _____ Phone _____
 Name 2) _____ Phone _____

If this facility within 5 miles of any of the following? *Indicate yes or no*

Active Railroad Tracks _____
 Major Transportation Route _____
 Hazardous Intersection _____
 Large Wooded or Grassy Area _____
 Airport _____
 Large Body of Water _____
 Manufacturing plant, storage facility, or facility which may use hazardous material Yes

Is the facility in an area which the State or County would order evacuation in the event of a hurricane? _____

Is it located in an area where the State or County would order electricity cut off in the event of a hurricane? _____

Can the facility be accessed from more than one direction via road ways. _____

Indicate yes or no, if yes, describe.

Auxiliary power: Yes - interconnected with Rosemont
Diesel generator - automatic
 Emergency water supply No

Is the personnel trained for an emergency situation and been briefed on the location of Hurricane check lists? _____

Additional comments regarding the location of the facility which may pose a hazard or which may impede emergency response:

The plant facility at this location has been abandoned. The distribution has been
interconnected with Rosemont (988) Any information concerning distance etc.
for Rosemont would reflect on Rolling Green (985).

Southern States Utilities Water Facility Vulnerability Analysis

SSU Plant No. 988

Facility Name Rosemont County Citrus

Facility Address Maplewood Street
Inverness, Florida 34450

Latitude _____ Longitude _____ Elevation _____

In case of an emergency situation, who are the best two persons to contact that are responsible to coordinate or handle the situation and their telephone numbers:

Name 1) Frank Sanderson Phone 904-489-3706

Name 2) Debbie Harrell Phone 904-465-4785

If this facility within 5 miles of any of the following? *Indicate yes or no*

Active Railroad Tracks No

Major Transportation Route Yes -1-1/2mile

Hazardous Intersection No

Large Wooded or Grassy Area Yes -on site

Airport Yes

Large Body of Water Yes -1 mile

Manufacturing plant, storage facility, or facility which may use hazardous material Yes

Is the facility in an area which the State or County would order evacuation in the event of a hurricane? No

Is it located in an area where the State or County would order electricity cut off in the event of a hurricane? Yes

Can the facility be accessed from more than one direction via road ways. No

Indicate yes or no, if yes, describe.

Auxiliary power: Yes - diesel generator - automatic

Emergency water supply No

Is the personnel trained for an emergency situation and been briefed on the location of Hurricane check lists? Yes

Additional comments regarding the location of the facility which may pose a hazard or which may impede emergency response: _____

Low lying area - potential for flooding

SOUTHERN STATES UTILITIES
CITRUS COUNTY
EMERGENCY / HURRICANE PREPAREDNESS PLAN

ATTACHMENT A.

APPROVED EMERGENCY CONTRACTORS

Citrus Pipeline Construction, Inc. (904) 746-6020
P.O. Box 330
Lecanto, Florida 34460

Citrus Well Drilling (904) 726-5454
2820 Norvell Bryant Hwy
Crystal Riber, Florida 34429

J.W.J., Inc. (904) 732-0550
2300 S.E. 3rd Avenue
Ocala, Florida 34471

SOUTHERN STATES UTILITIES

CITRUS COUNTY

EMERGENCY / HURRICANE PREPAREDNESS PLAN

ATTACHMENT B.

EMERGENCY NUMBERS AND MAILING ADDRESSHOSPITALS

Citrus Memorial Hospital 502 W. Highland Blvd. Inverness, Florida 34452	(904) 726-1551
Seven Rivers Community Hospital 6201 N. Suncoast Blvd. Crystal River, Florida 34428	(904) 795-6560
Munroe Regional Medical Center 131 S.W. 15th Street Ocala, Florida 34474	(904) 351-7200
Marion Community Hospital 1431 S.W. 1st Avenue Ocala, Florida 34474	(904) 732-2700

SOUTHERN STATES UTILITIES

CITRUS COUNTY

EMERGENCY / HURRICANE PREPAREDNESS PLAN

ATTACHMENT C.

MUNICIPALITIES

City of Crystal River 123 N.W. Hwy 19 Crystal River, Florida 34429	(904) 795-4216
City of Inverness 212 W. Main Street Inverness, Florida 34450	(904) 726-5016
City of Dunnellon 12014 s. Williams Street Dunnellon, Florida 34432	(904) 489-2423
Citrus County 110 N. Apopka, Avenue Inverness, Florida 34450	(904) 637-9400

SOUTHERN STATES UTILITIES

CITRUS COUNTY

EMERGENCY / HURRICANE PREPAREDNESS PLAN

ATTACHMENT D.

GOVERNMENT AGENCIES

Department of Environmental Protection (813) 620-6100
3804 Coconut Palm Drive
Tampa, Florida 33619-8318

Citrus County Environmental Health (904) 746-5885
1300 S. Lecanto Hwy.
Lecanto, Florida 34461

SOUTHERN STATES UTILITIES

CITRUS COUNTY

EMERGENCY / HURRICANE PREPAREDNESS PLAN

ATTACHMENT E.

EMERGENCY MATERIAL SUPPLIERS

Hughes Supply, Inc. (407) 291-1545
590 N. Ferguson Drive
Orlando, Florida 32858

Sunstate Meter & Supply (904) 372-7106
11207 N.W. 14th Avenue
Gainesville, Florida 32606

B & H Sales, Inc. 800-432-6998
11124 Staelite Blvd.
P.O. Box 13148A
Orlando, Florida 32821

Golden X Plumbing Supply, Inc. (904) 726-9349
#8 North Florida Avenue
Inverness, Florida 34450

Ace Hardware (904) 489-2430
Dunnellon Plaza
P.O. Box 960
Dunnellon, Florida 34430

SOUTHERN STATES UTILITIES
CITRUS COUNTY
EMERGENCY / HURRICANE PREPAREDNESS PLAN

ATTACHMENT F.
EMERGENCY EQUIPMENT SUPPLIERS

- | | |
|--|----------------|
| Highway Equipment & Supply Co.
6015 Hwy. 301 North
Tampa, Florida 33680 | (813) 621-9634 |
| Crems Industrial Sales & Service, Inc.
9020 W. Veterans Drive
Homosassa, Florida 34448 | (904) 795-2230 |
| Pats Pump & Blower, Inc.
630 West Church Street
Orlando, Florida 32821 | (407) 841-7867 |
| H. A. Busbee, Inc.
1120 N. Magnolia Avenue
Ocala, Florida 34473 | (904) 629-0041 |
| KWI
930 S.W. 27th Avenue
P.O. Box 338
Ocala, Florida 34474 | (904) 622-4164 |

SOUTHERN STATES UTILITIES

CITRUS COUNTY

EMERGENCY / HURRICANE PREPAREDNESS PLAN

ATTACHMENT G.

EMERGENCY DIRECTORY (OUTSIDE AGENCIES)POLICE

Citrus CITRUS COUNTY Sherriff Department 911
1 South Park Avenue
Inverness, Florida 34450
 Weekdays Non-Emergency (904) 726-4488
 Weekends Non Emergency (904) 746-2555

FIRE

Citrus County Fire Department 911
285 S. Kensington Ave. (904) 726-1606
Lecanto, Florida 34461

EMS

Citrus County Emergency Medical 911
107 North Park Ave. (904) 637-9955
Inverness, Florida 34450

Environmental Protection Agency

Atlanta, Georgia (404) 347-7428

Department of Environmental Protection

3804 Coconut Palm Drive
Tampa, Florida 33619-8318 (813) 620-6100

Citrus County Health Department

Citrus County Environmental Health Office (904) 746-5885
1300 s. Lecanto Hwy.
Lecanto, Florida 34461

SOUTHERN STATES UTILITIES
CITRUS COUNTY
EMERGENCY / HURRICANE PREPAREDNESS PLAN

ATTACHMENT H.
DISASTER PREPAREDNESS AGENCIES

Emergency Management (904) 746-6555

American Red Cross
Citrus County Chapter (904) 746-1930
1300 S. Lecanto Hwy.
Lecanto, Florida 34461

SOUTHERN STATES UTILITIES

CITRUS COUNTY

EMERGENCY / HURRICANE PREPAREDNESS PLAN

ATTACHMENT I.

RADIO STATIONS

WTRS - FM (904) 867-1023
3357 S.W. 7th Street
Ocala, Florida 34474

WKTK - FM (904) 854-7798
2611 s.W. College Road
Ocala, Florida 34474

WWGO - FM (904) 622-9550
3343 E. Silver Springs Blvd.
Ocala, Florida 34470

TV STATIONS

WCJB TV - Channel 20 (904) 732-6567
6220 N.W. 43rd Street
Gainesville, Florida 32602

WESH TV - Channel 2 (904) 622-2222
7 E. Silver Springs Blvd.
Ocala, Florida 34473

WOGX TV - Channel 51 (904) 351-5151
1551 S.W. 37th Avenue
Ocala, Florida 34473

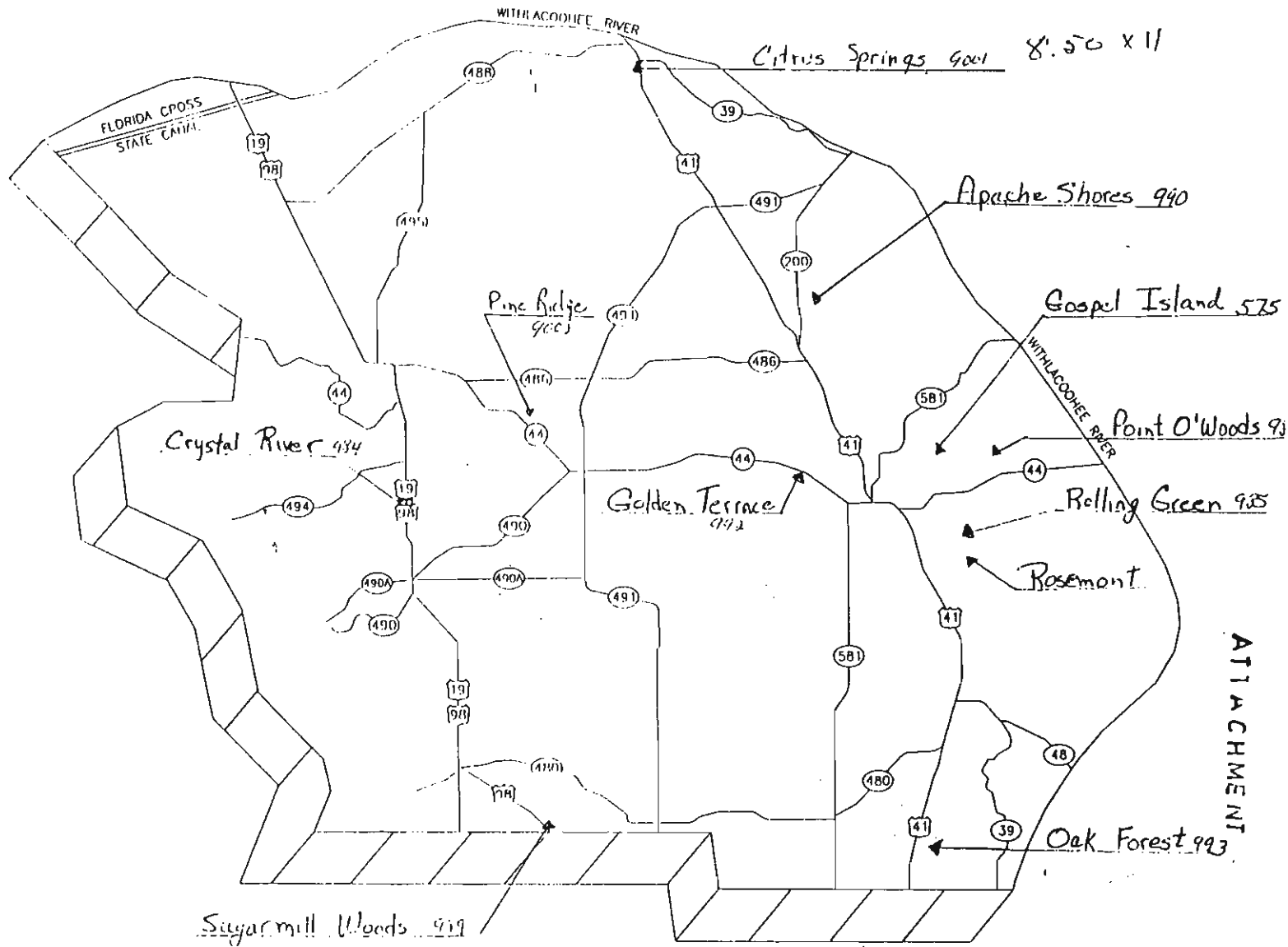
NEWSPAPERS

Citrus County Chronicle (904) 726-1441
130 Heights Ave.
Inverness, Florida 34452

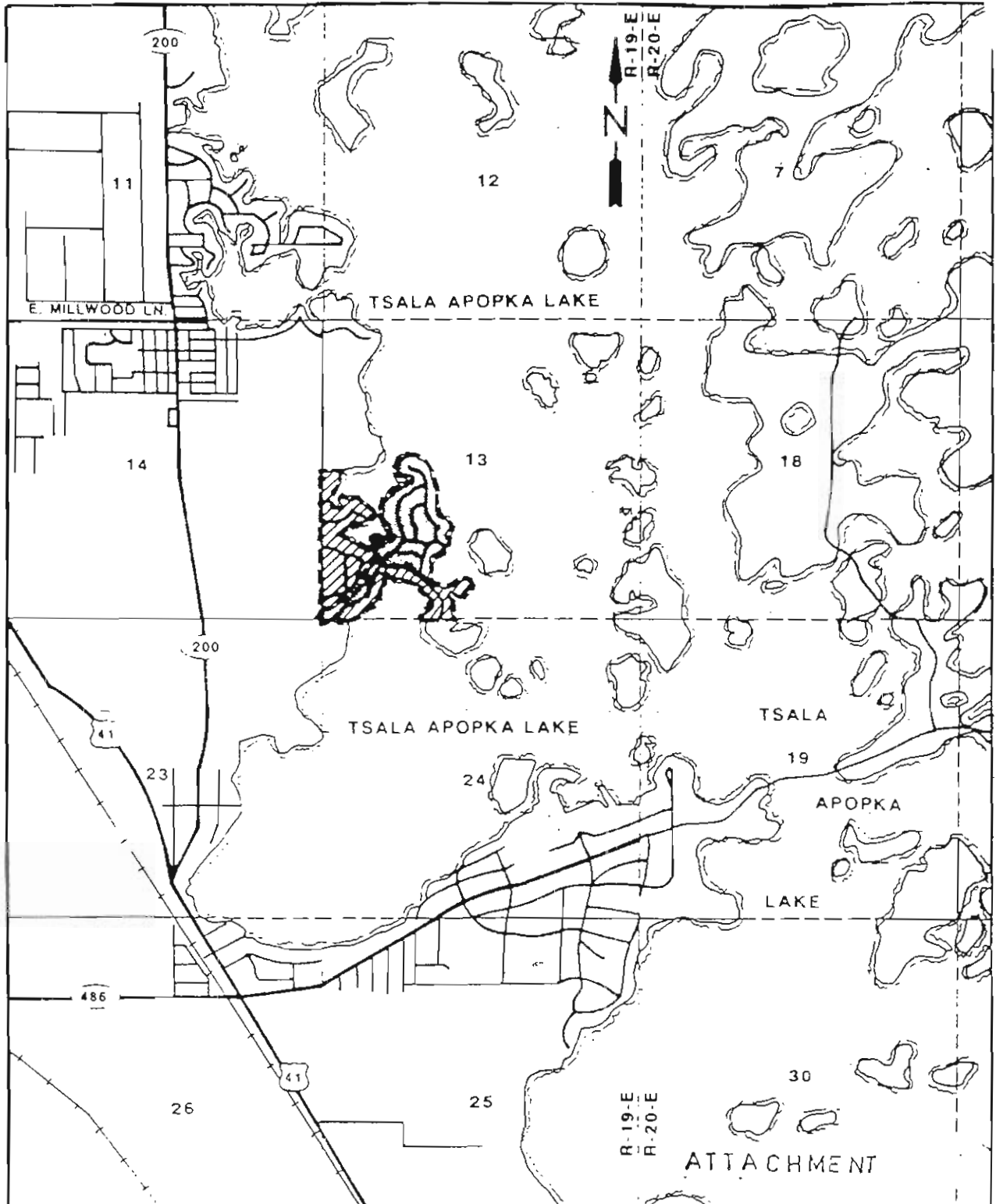
Riverland News, Inc. (904) 489-2731
143 Palmetto Way
Dunnellon, Florida 34432




CITRUS Co.

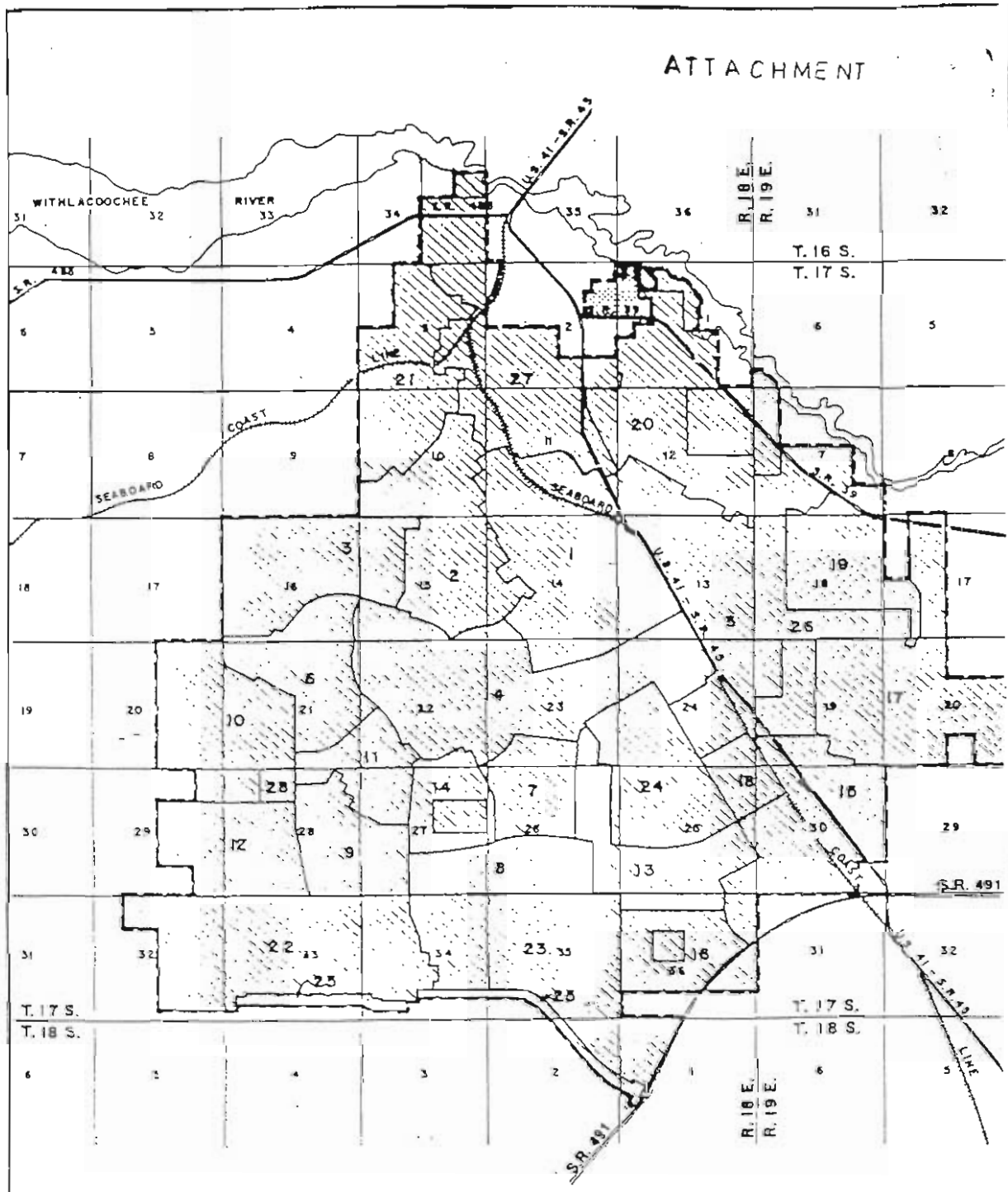
Citrus Springs 9001 8'.50 x 11



ATTACHMENT






 <p>SSU SERVICES ENGINEERING</p>	<p>WATER SERVICE TERRITORY</p> <p>EXISTING TERRITORY </p> <p>PROPOSED TERRITORY </p>	<p>SOUTHERN STATES UTILITIES APACHE SHORES CITRUS COUNTY</p>
--	--	--

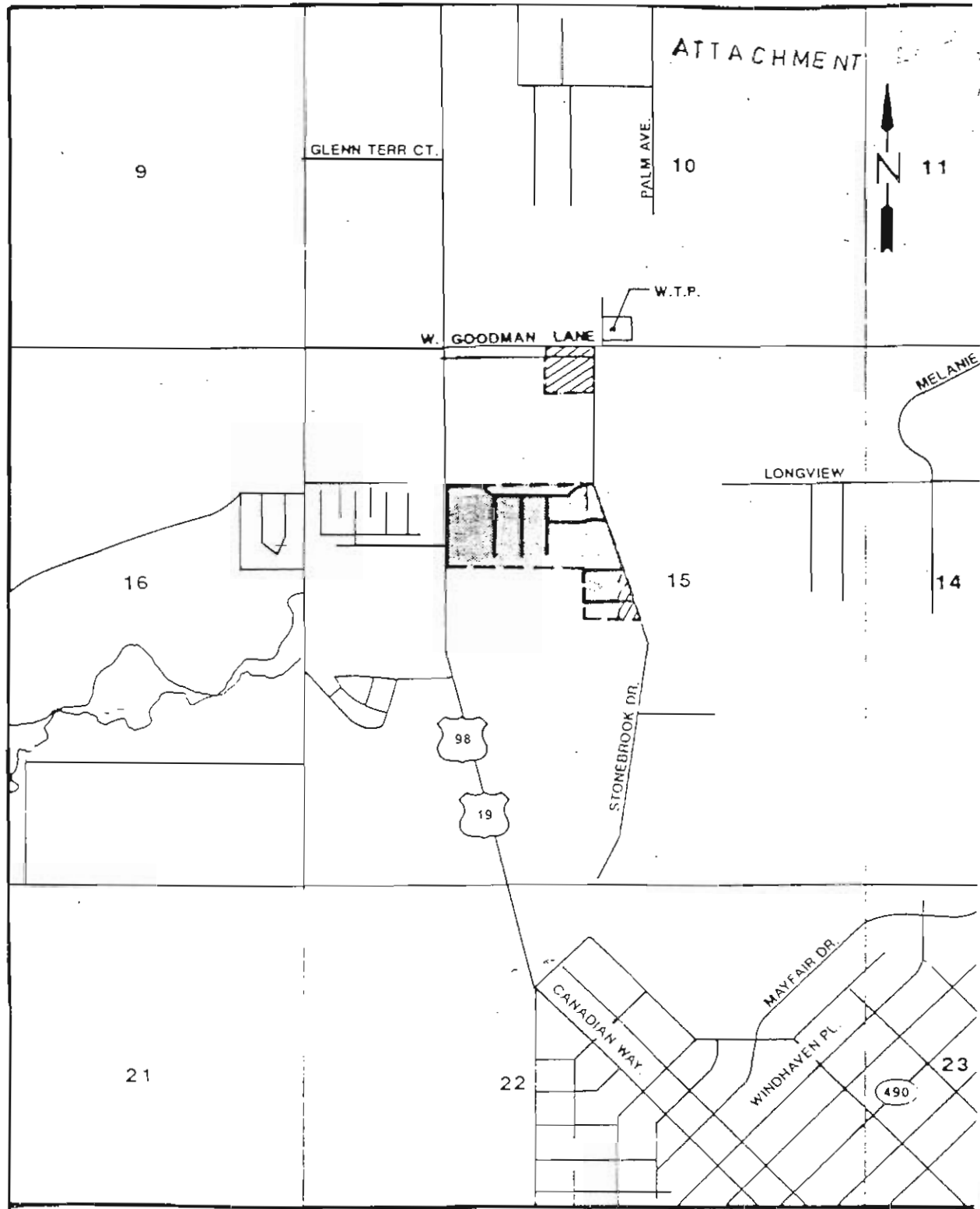


ATTACHMENT

CITRUS SPRINGS UTILITIES

SERVICE AREA - WATER

- BOUNDARY TERRITORY 
- EXISTING TERRITORY 
- PROPOSED TERRITORY 



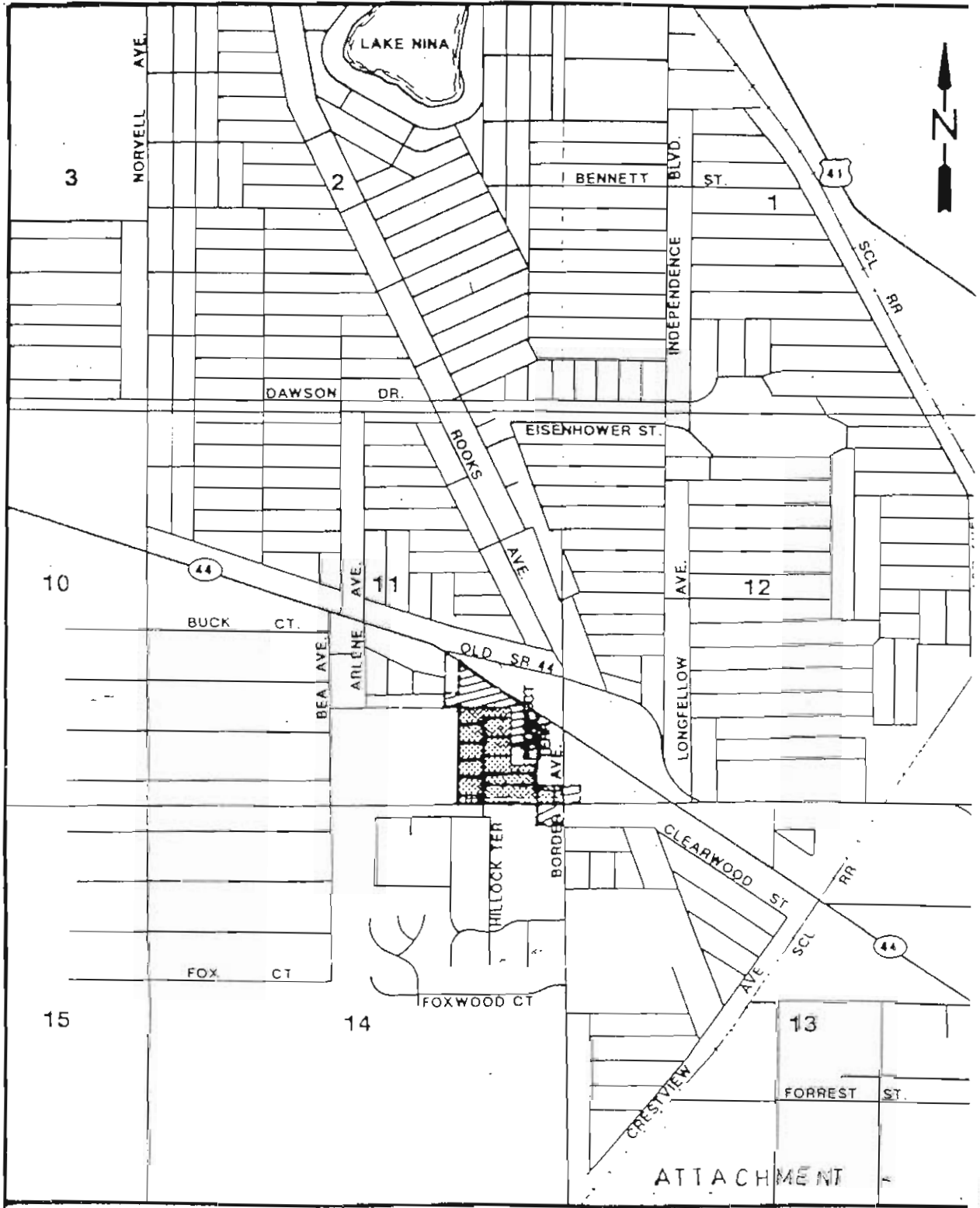
SSU
SERVICES
ENGINEERING

WATER SERVICE TERRITORY

EXISTING TERRITORY


PROPOSED TERRITORY


SOUTHERN STATES UTILITIES
CRYSTAL RIVER
CITRUS COUNTY



SSU
SERVICES
ENGINEERING
INC.
1407 N. 100th Ave.
Gainesville, FL 32609
(800) 440-0000

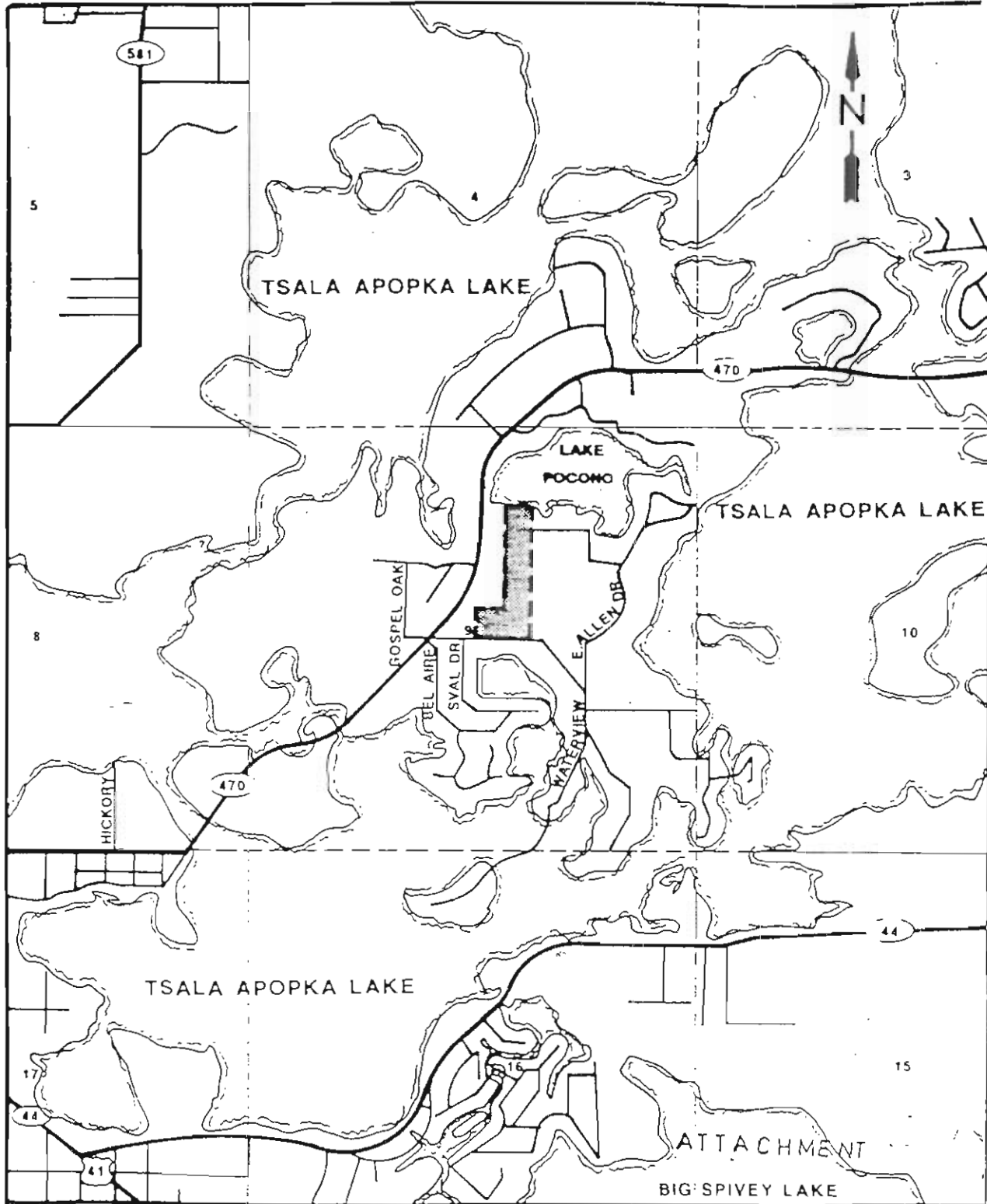
WATER SERVICE TERRITORY

EXISTING TERRITORY 

PROPOSED TERRITORY 

SOUTHERN STATES UTILITIES
GOLDEN TERRACE
CITRUS COUNTY

ATTACHMENT



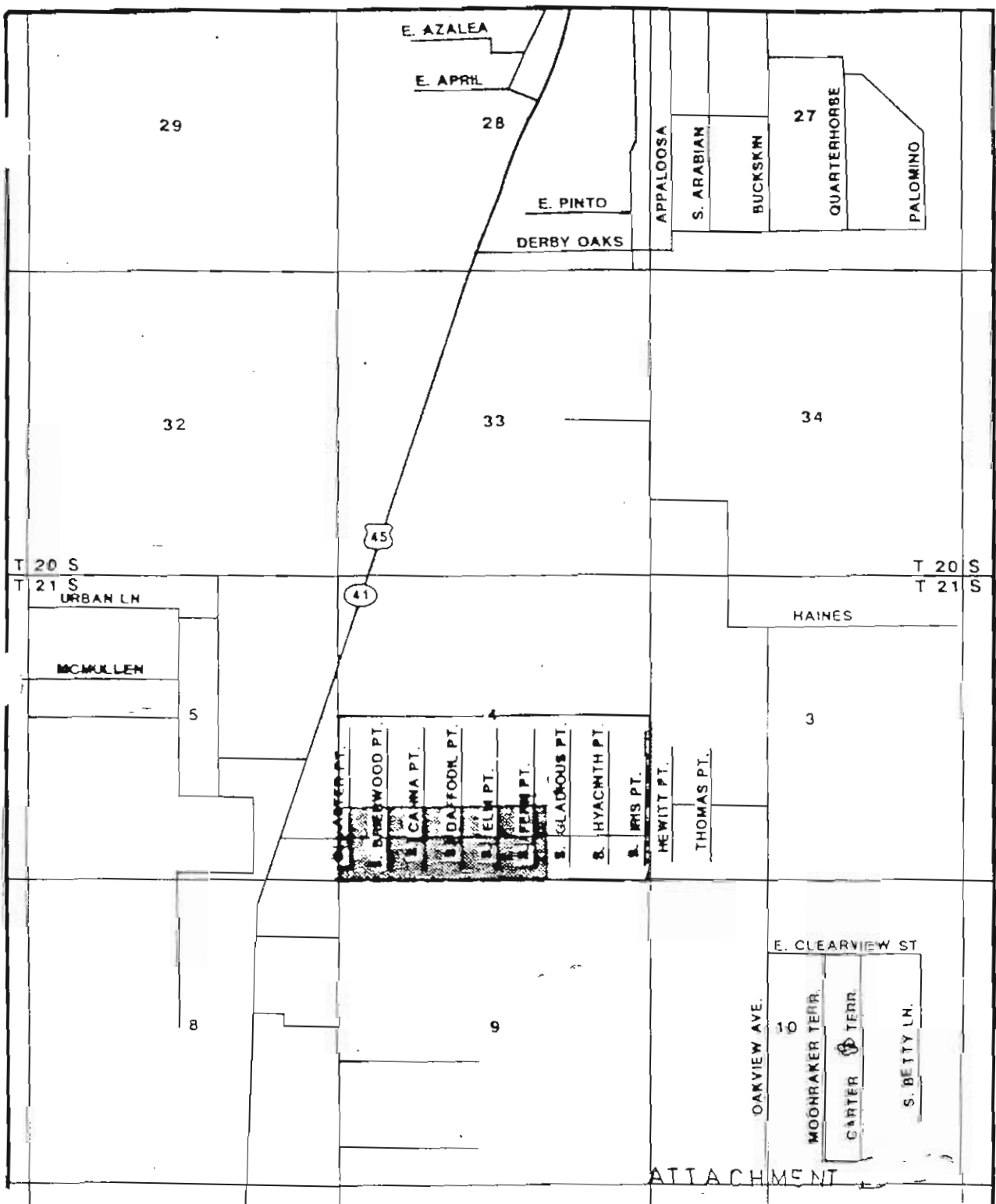
SSU
SERVICES
ENGINEERING
INCORPORATED
1967

WATER SERVICE TERRITORY


EXISTING TERRITORY



SOUTHERN STATES UTILITIES
GOSPEL ISLAND
CITRUS COUNTY



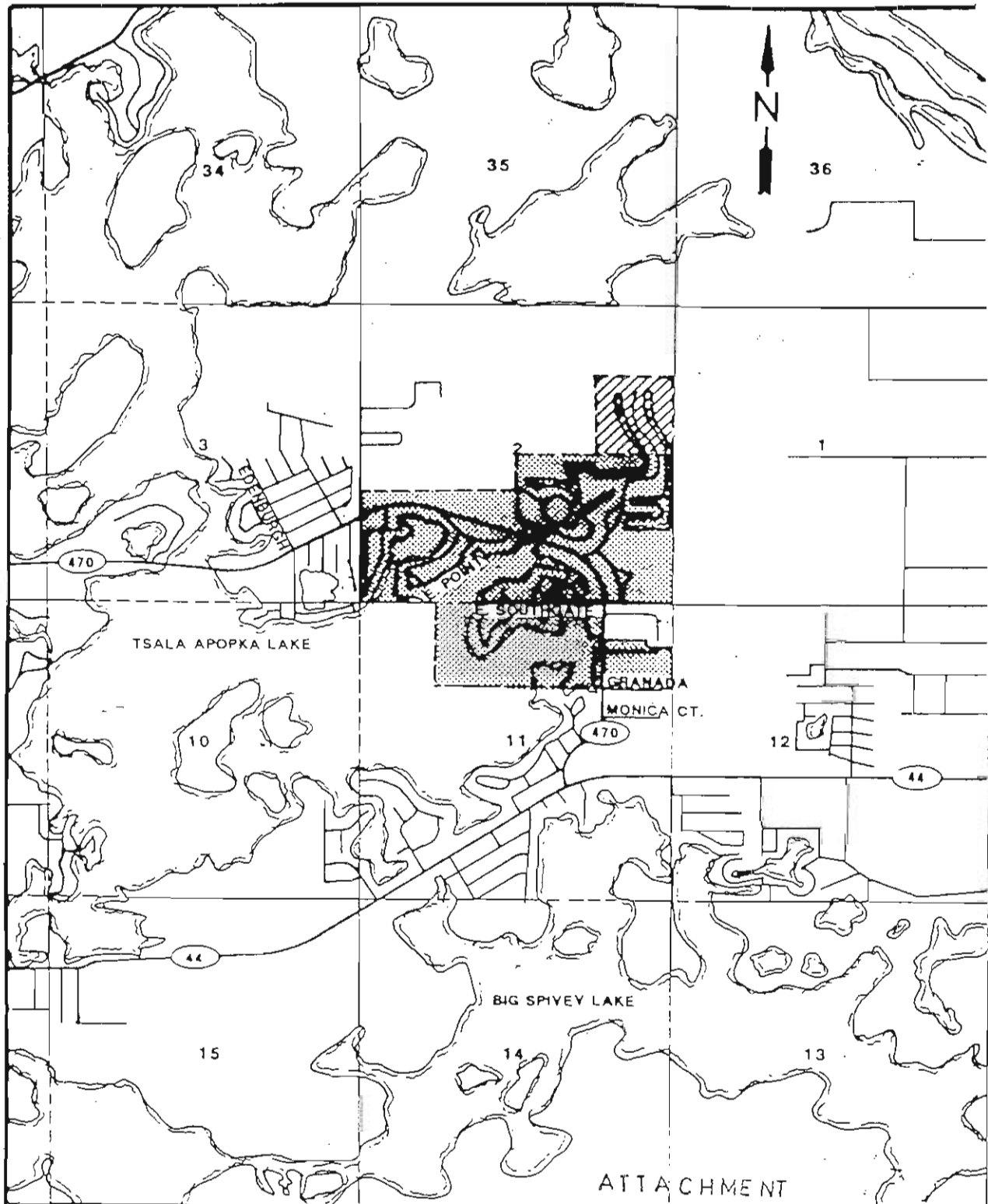
ATTACHMENT



SSU
SERVICES
ENGINEERING
1000 S. GOLF COURSE BLVD.
SUITE 100
ORLANDO, FL 32803
(407) 242-0050

WATER SERVICE TERRITORY
LOOKING TERRITORY
PROPOSED TERRITORY



SOUTHERN STATES UTILITIES
OAK FOREST
CITRUS COUNTY



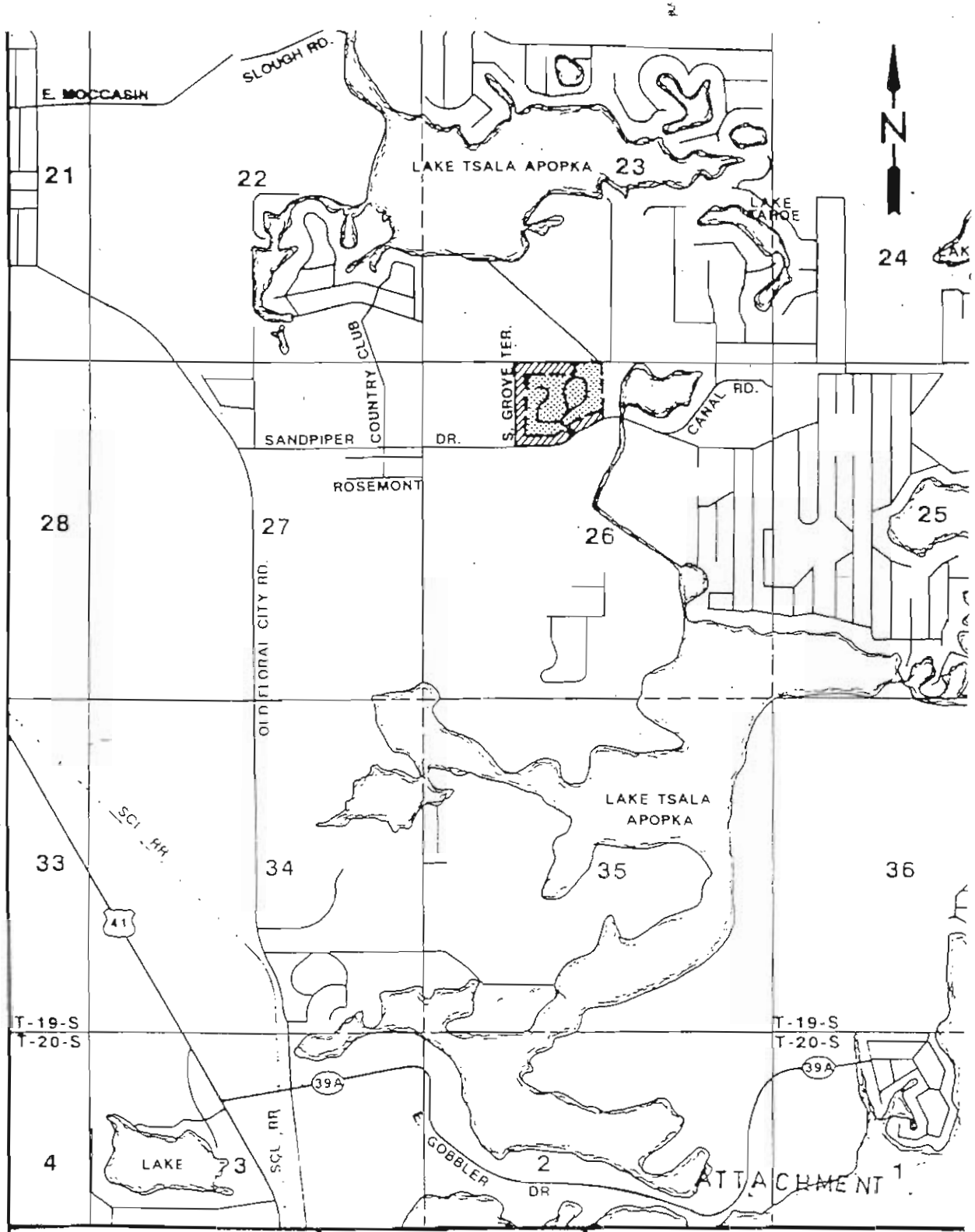
ATTACHMENT



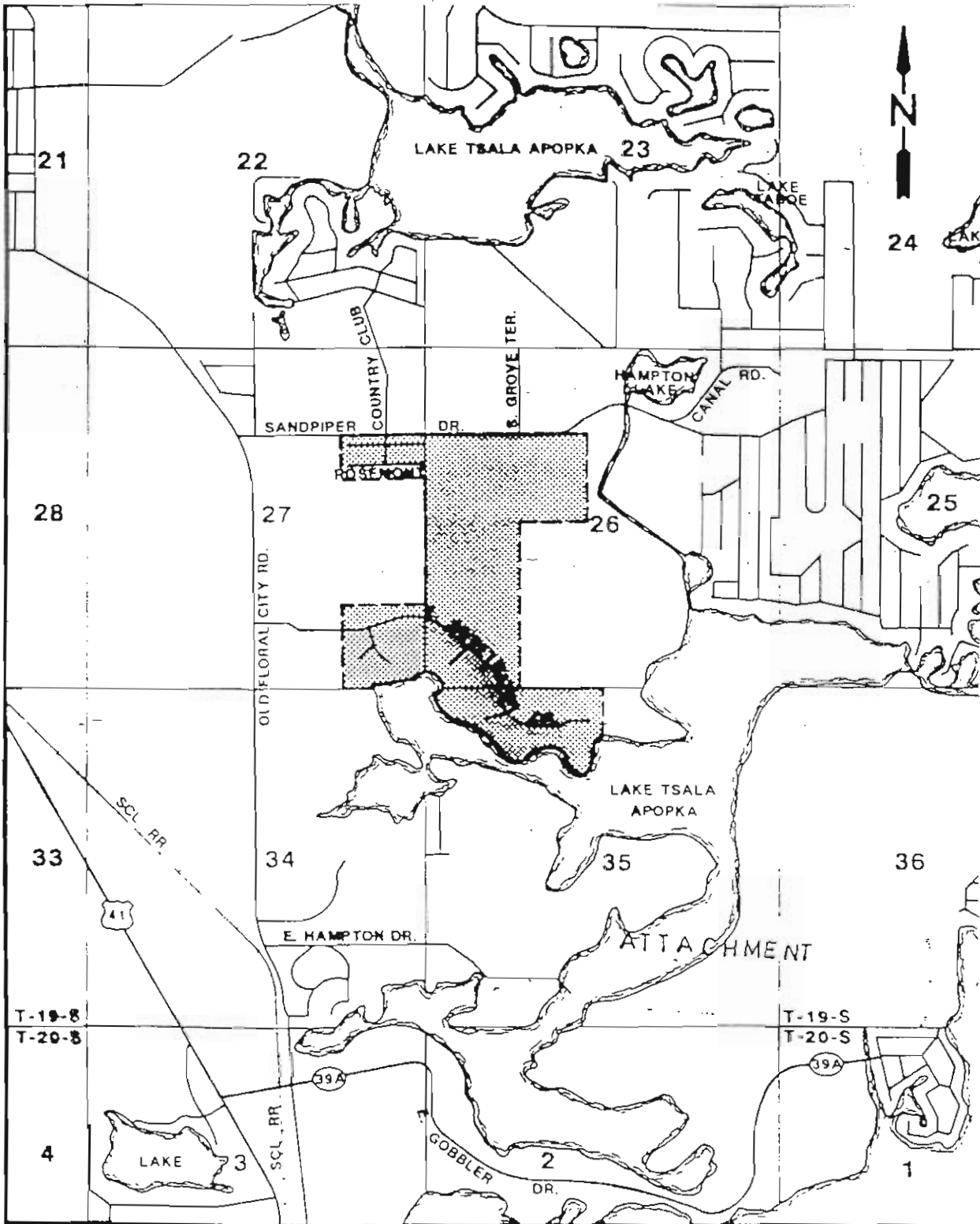
SSU
SERVICES
ENGINEERING
1015 W. STATE ST.
TALLAHASSEE, FL 32304
(904) 833-1111

WATER SERVICE TERRITORY
EXISTING TERRITORY 
PROPOSED TERRITORY 

SOUTHERN STATES UTILITIES
POINT O' WOODS
CITRUS COUNTY



 SSU SERVICES ENGINEERING	WATER SERVICE TERRITORY	
	EXISTING TERRITORY	
	PROPOSED TERRITORY	
		SOUTHERN STATES UTILITIES ROLLING GREENS CITRUS COUNTY



	<p>SSU SERVICES ENGINEERING</p>	<p>WATER SERVICE TERRITORY</p> <p>EXISTING TERRITORY </p>	<p>SOUTHERN STATES UTILITIES ROSEMONT CITRUS COUNTY</p>
--	--	---	--

**Southern States Utilities
Water Facility Vulnerability Analysis**

SSU Plant No. 989

Facility Name Sugar Mill Woods Wtp #1 County Citrus
 Facility Address Cypress Circle @ Golf Course Maint. Bldg.
Homosassa, Florida 34446
 Latitude N28 44' 26" Longitude E82 30' 50" Elevation 35Ft

In case of an emergency situation, who are the best two persons to contact that are responsible to coordinate or handle the situation and their telephone numbers:

Name 1) Joseph G. Mack Phone 904 683-2408
 Name 2) John Levesque Phone 904 596-0990

If this facility within 5 miles of any of the following? *Indicate yes or no*

Active Railroad Tracks No
 Major Transportation Route Yes
 Hazardous Intersection No
 Large Wooded or Grassy Area Yes
 Airport No
 Large Body of Water Yes
 Manufacturing plant, storage facility, or facility which may use hazardous material No

Is the facility in an area which the State or County would order evacuation in the event of a hurricane? Yes

Is it located in an area where the State or County would order electricity cut off in the event of a hurricane? Yes

Can the facility be accessed from more than one direction via road ways. Yes

Indicate yes or no, if yes, describe.

Auxiliary power: No

Emergency water supply No

Is the personnel trained for an emergency situation and been briefed on the location of Hurricane check lists? Yes

Additional comments regarding the location of the facility which may pose a hazard or which may impede emergency response: N/A

Southern States Utilities Water Facility Vulnerability Analysis

SSU Plant No. 989

Facility Name Sugar Mill Woods Wtp #2 County Citrus
 Facility Address Corkwood Blvd / Florida Power Easment.
Homosassa, Florida 34446

Latitude N28 44' 21" Longitude E82 31' 01" Elevation 75Ft

In case of an emergency situation, who are the best two persons to contact that are responsible to coordinate or handle the situation and their telephone numbers:

Name	<u>1) Joseph G. Mack</u>	Phone	<u>904 683-2408</u>
Name	<u>2) John Levesque</u>	Phone	<u>904 596-0990</u>

If this facility within 5 miles of any of the following? *Indicate yes or no*

Active Railroad Tracks No
 Major Transportation Route Yes
 Hazardous Intersection No
 Large Wooded or Grassy Area Yes
 Airport No
 Large Body of Water Yes
 Manufacturing plant, storage facility, or facility which may use hazardous material No

Is the facility in an area which the State or County would order evacuation in the event of a hurricane? Yes

Is it located in an area where the State or County would order electricity cut off in the event of a hurricane Yes

Can the facility be accessed from more than one direction via road ways. Yes

Indicate yes or no, if yes, describe.

Auxiliary power: Yes - Diesel Generator

Emergency water supply No

Is the personnel trained for an emergency situation and been briefed on the location of Hurricane check lists? Yes

Additional comments regarding the location of the facility which may pose a hazard or which may impede emergency response: N/A

**Southern States Utilities
Water Facility Vulnerability Analysis**

SSU Plant No. 987

Facility Name Sugar Mill Woods Wtp #3 County Citrus
 Facility Address U.S. Hwy 98 / Lone Pine St.
Homosassa, Florida 34446
 Latitude N28 42' 12" Longitude E82 31' 15" Elevation 69Ft

In case of an emergency situation, who are the best two persons to contact that are responsible to coordinate or handle the situation and their telephone numbers:

Name	<u>1) Joseph G. Mack</u>	Phone	<u>904 683-2408</u>
Name	<u>2) John Levesque</u>	Phone	<u>904 596-0990</u>

If this facility within 5 miles of any of the following? *Indicate yes or no*

Active Railroad Tracks	<u>No</u>
Major Transportation Route	<u>Yes</u>
Hazardous Intersection	<u>No</u>
Large Wooded or Grassy Area	<u>Yes</u>
Airport	<u>No</u>
Large Body of Water	<u>Yes</u>
Manufacturing plant, storage facility, or facility which may use hazardous material	<u>No</u>

Is the facility in an area which the State or County would order evacuation in the event of a hurricane? Yes

Is it located in an area where the State or County would order electricity cut off in the event of a hurricane? Yes

Can the facility be accessed from more than one direction via road ways. Yes

Indicate yes or no, if yes, describe.

Auxiliary power: Yes - Diesel Generator

Emergency water supply No

Is the personnel trained for an emergency situation and been briefed on the location of Hurricane check lists? Yes

Additional comments regarding the location of the facility which may pose a hazard or which may impede emergency response: N/A

SOUTHERN STATES UTILITIES
CITRUS COUNTY/SUGAR MILL WOODS
EMERGENCY / HURRICANE PREPAREDNESS PLAN

ATTACHMENT A.

APPROVED EMERGENCY CONTRACTORS

J.W.J., Inc. 2300 S.E. 3rd Ave. Ocala, Florida 32670	(904) 732-0550
AAA White's Septic Tank Service, Inc. 1540 Cortez Blvd. Brooksville, Florida 34613	(904) 796-9930
Citrus Well Drilling 2820 Norvell Bryant Hwy. Inverness, Florida 32650	(904) 726-5454
Wray Enterprises 1709 Wray Way Holiday, Florida 33590	(813) 934-6468
Center Line Construction Corp. 4002 Broad Street Brooksville, Florida	(904) 796-5912
Centech Utility Corp. 6109 Orient Road Tampa, Florida	(813) 626-2258

SOUTHERN STATES UTILITIES
CITRUS COUNTY/SUGAR MILL WOODS
EMERGENCY / HURRICANE PREPAREDNESS PLAN

ATTACHMENT B.

EMERGENCY NUMBERS AND MAILING ADDRESS

HOSPITALS

Citrus Memorial Hospital 502 W. Highland Blvd. Inverness, Florida 32650	(904) 726-1551
---	----------------

Seven Rivers Community Hospital 6201 N. Suncoast Blvd. Crystal River, Florida 32629	(904) 795-6560
---	----------------

Munroe Regional Medical Center 131 SW 15th Street Ocala, Florida 32670	(904) 351-7200
--	----------------

SOUTHERN STATES UTILITIES
CITRUS COUNTY/SUGAR MILL WOODS
EMERGENCY / HURRICANE PREPAREDNESS PLAN

ATTACHMENT C.

MUNICIPALITIES

- | | |
|--|----------------|
| Citrus County Utility Department
1300 S. Lecanto Hwy.
Lecanto, Florida 34461 | (904) 746-5885 |
| Citrus County Public Works Department
1300 S. Lecanto Hwy
Lecanto, Florida 34461 | |
| Board of County Commissioners
110 N. Apopka Avenue
Inverness, Florida 34450 | (904) 637-9400 |
| Citrus County Emergency Management
3425 W. Southern Street
Lecanto, Florida 34461 | (904) 746-6555 |
| Local Emergency Planning Commission
3425 W. Southern Street
Lecanto, Florida 34461 | (904) 746-6555 |

SOUTHERN STATES UTILITIES
CITRUS COUNTY/SUGAR MILL WOODS
EMERGENCY / HURRICANE PREPAREDNESS PLAN

ATTACHMENT D.

GOVERNMENT AGENCIES

Florida Highway Patrol (904) 754-6767
11319 Ponce DeLeon Blvd
Brooksville, Florida 34605

Southwest Florida Water Management Dist. (904) 796-7211
2379 Broad Street
Brooksville, Florida 34609

Florida Department of Environmental Protection (813) 744-6100
3804 Coconut Palm Drive
Tampa, Florida 33619

SOUTHERN STATES UTILITIES
CITRUS COUNTY/SUGAR MILL WOODS
EMERGENCY / HURRICANE PREPAREDNESS PLAN

ATTACHMENT E.

EMERGENCY MATERIAL SUPPLIERS

Highes Supply, Inc. 590 N. Ferguson Drive Orlando, Florida 32858	(407) 291-1545
Sunstate Meter & Supply 14001 Hwy 26 East Newbury, Florida 32660	(800) 342-3409
B&H Sales 11124 Satellite Blvd Orlando, Florida 32821	(800) 432-6998
Golden X Plumbing Supply, Inc 8 North Florida Ave. Inverness, Florida 32650	(904) 726-9349
Ace Hardware P.O. Box 960 Dunnellon, Florida 32630	(904) 489-2430
Pasco Pipe 6912 Puffin Lane Hudson, Florida	(800) 282-8152
Amazone Hose & Rubber Co. 12th St. & E. Kennedy Blvd Tampa, Florida 33601	(813) 223-7554
Pure Corporation P.O. Box 501070 Indianapolis, Indiana	(800) 428-7715
PSG Enterprises, Inc. 5132 Commercial Way Spring Hill, Florida 34606	(904) 597-1095

SOUTHERN STATES UTILITIES
CITRUS COUNTY/SUGAR MILL WOODS
EMERGENCY / HURRICANE PREPAREDNESS PLAN

ATTACHMENT E.

EMERGENCY MATERIAL SUPPLIERS

(Continued)

Ferguson Underground		(813) 856-4100
10010 SR 52	Jerry Snow	(800) 365-0876
Hudson, Florida	Night Sales- Don Lukert	(904) 596-0532

Goodyear Rubber Products		(904) 573-7743
12330 49th Street N.		
Clearwater, Florida 34622		

ABS Pumps		(904) 775-6353
P.O. Box 741087		
Orange City, Florida 32774		

SOUTHERN STATES UTILITIES
CITRUS COUNTY/SUGAR MILL WOODS
EMERGENCY / HURRICANE PREPAREDNESS PLAN

ATTACHMENT F.

EMERGENCY EQUIPMENT SUPPLIERS

Highway Equipment & Supply Co 6015 Hwy. 301 North Tampa, Florida 33680	(813) 621-9634
Crems Industrial Sales & Service, Inc. 9020 W. Veterans Drive Homosassa, Florida 32646	(904) 795-2230
Pats Pump & Blower, Inc. 630 West Church Street Orlando, Florida 32821	(407) 841-7867
H.A. Busbee, Inc. 1120-N. Magnolia Ave. Ocala, Florida 32670	(904) 629-0041
KWI 930 SW 27th Ave. P.O. Box 338 Ocala, Florida 32675	(904) 622-4164

SOUTHERN STATES UTILITIES
CITRUS COUNTY/SUGAR MILL WOODS
EMERGENCY / HURRICANE PREPAREDNESS PLAN

ATTACHMENT G.

EMERGENCY DIRECTORY (OUTSIDE AGENCIES)

POLICE 911

Citrus County Sheriff (904) 726-4488
1 So. Park Avenue
Inverness, Florida 34450

FIRE 911

Adm/Dispatch & Emergency (904) 726-1606
285 S. Kensington Avenue
Lecanto, Florida 34461

EMS 911

285 S. Kensington Avenue (904) 726-1606
Lecanto, Florida 34461

Environmental Protection Agency

Florida Department of Environmental Protection (813) 744-6100
3804 Coconut Palm Drive
Tampa, Florida 33619

Health Department

Citrus County Environmental Health Dept. (904) 746-5885
1300 S. Lecanto Hwy
Lecanto, Florida 34461

SOUTHERN STATES UTILITIES
CITRUS COUNTY/SUGAR MILL WOODS
EMERGENCY / HURRICANE PREPAREDNESS PLAN

ATTACHMENT H.

DISASTER PREPAREDNESS AGENCIES

Citrus County Emergency Management Rep. 3425 W. Southern Street Lecanto, Florida 34661	(904) 746-6555
Red Cross	(904) 726-1930
Citrus County Sheriff or dial 911 1 So. Park Ave. Inverness, Florida 34450	(904) 726-4488

CITRUS COUNTY HURRICANE EVACUATION SHELTERS

Citrus Springs Elementary School 3570 W. Century Blvd. Crystal River, Florida (904) 344-4079	Inverness Middle School 1950 U.S. 41 N. Inverness, Florida (904) 726-1471
Rock Crusher Elementary School 100 Rock Crusher Road Homosassa, Florida (904) 795-2010	Citrus High 600 W. Highland Blvd. Inverness, Florida (904) 726-3303
Lecanto Complex 3790 W. Education Path Lecanto, Florida (904) 726-2220	Inverness Elementary 206 S. Line St. Inverness, Florida (904) 726-2632
Hernando Elementary School 2353 N. Croft Road Hernando, Florida (904) 726-1833	Withlacoochee Voc. Educ. 1201 W. Main St. Inverness, Florida (904) 726-2430
Pleasant Grove Elementary School 630 Pleasant Grove Road (904) 637-4408	Florida City Elementary Marvin St. & Old Floral (904) 726-1554

SOUTHERN STATES UTILITIES
CITRUS COUNTY/SUGAR MILL WOODS
EMERGENCY / HURRICANE PREPAREDNESS PLAN

ATTACHMENT I.

RADIO STATIONS

WTRS- FM
3357 SW 7th Street
Ocala, Florida 32670
(904) 867-1023

WTK-FM
2611 SW College Road
Ocala, Florida 32674
(904) 854-7798

WWGO-FM
3343 E.Silver Springs Blvd
Ocala, Florida 32670
(904) 622-9550

TV STATIONS

WCJB TV - Channel 20
6220 NW 43rd St.
Gainesville, Florida 32601
(904) 732-6567

WESH TV - Channel 2
7 E.Silver Springs Blvd.
Ocala, Florida 32670
(904) 622-2222

WOGX TV - Channel 51
1551 SW 37th Ave
Ocala, Florida 32670

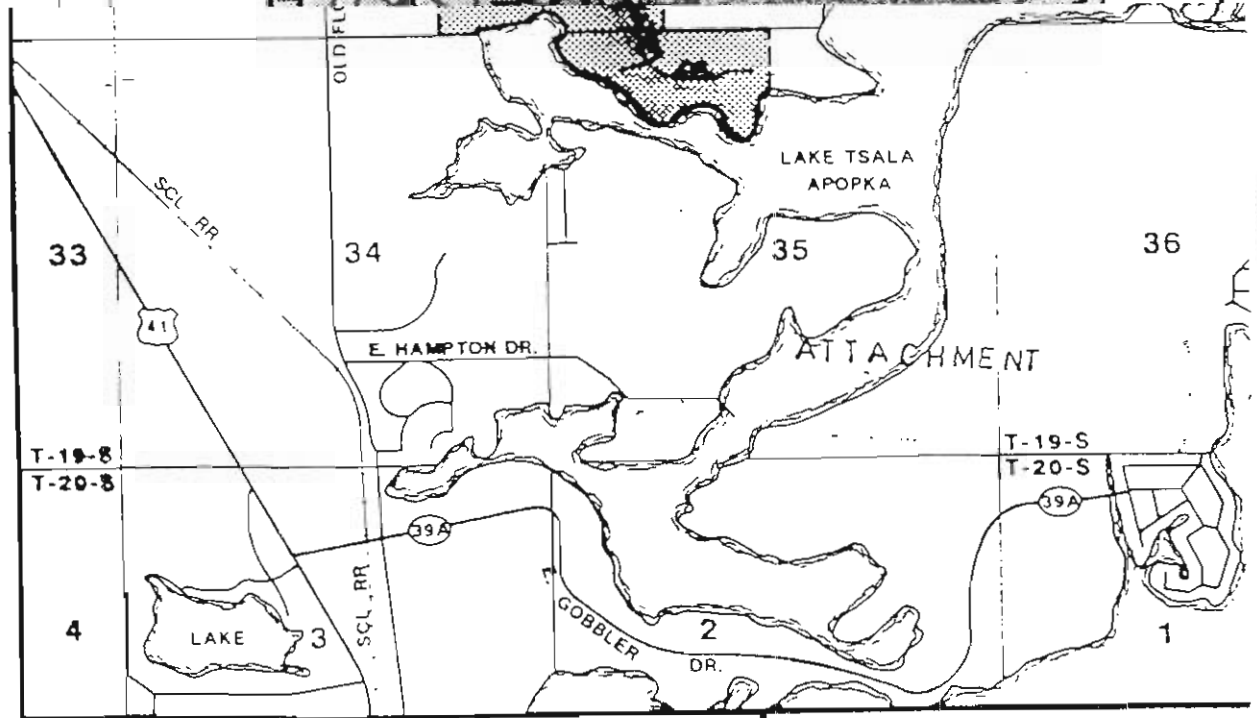
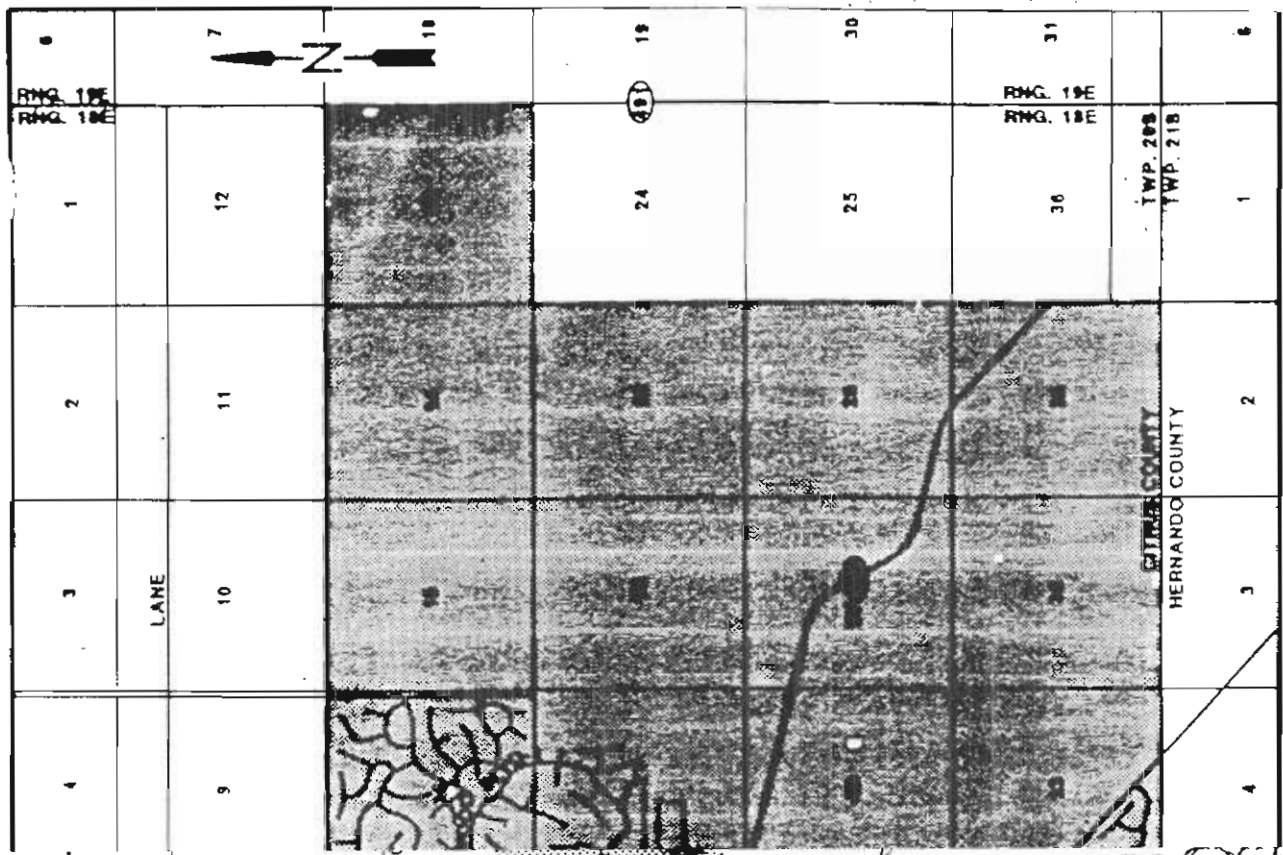
NEWSPAPERS

Citrus County Chronicle
130 Heights Ave
Inverness, Florida 32650
(904) 726-1441

Riverland News, Inc.
143 Palmetto Way
Dunnellon, Florida 32630
(904) 489-2731


Tampa Tribune (Citrus)
255 SE Hwy 19
Crystal River, Florida 34447
(904) 795-6916

St. Pete Times (Citrus)
1122 No. Suncoast Blvd
Crystal River, Florida 34447
(904) 795-0363




SSU
SERVICES
ENGINEERING
1977-1980-1981

WATER SERVICE TERRITORY

EXISTING TERRITORY 

SOUTHERN STATES UTILITIES
ROSEMONT
CITRUS COUNTY

EXHIBIT (REG-1)

PAGE 114 OF 582

CLAY COUNTY

**Southern States Utilities
Water Facility Vulnerability Analysis**

SSU Plant No. 1094

Facility Name Keystone Hghts Wells 1-2 County Clay
 Facility Address 100 Block of Thrush Alley
Keystone Heights, Florida 32656
 Latitude _____ Longitude _____ Elevation _____

In case of an emergency situation, who are the best two persons to contact that are responsible to coordinate or handle the situation and their telephone numbers:

Name 1) Ken Kerlin Phone 904-473-4827
 Name 2) Jay Staph Phone 904-473-4662

If this facility within 5 miles of any of the following? *Indicate yes or no*

Active Railroad Tracks No
 Major Transportation Route Yes
 Hazardous Intersection Yes
 Large Wooded or Grassy Area No
 Airport No
 Large Body of Water Yes
 Manufacturing plant, storage facility, or facility which may use hazardous material No

Is the facility in an area which the State or County would order evacuation in the event of a hurricane? No

Is it located in an area where the State or County would order electricity cut off in the event of a hurricane? No

Can the facility be accessed from more than one direction via road ways. Yes

Indicate yes or no, if yes, describe.

Auxiliary power: No

Emergency water supply No

Is the personnel trained for an emergency situation and been briefed on the location of Hurricane check lists? Yes

Additional comments regarding the location of the facility which may pose a hazard or which may impede emergency response: _____

**Southern States Utilities
Water Facility Vulnerability Analysis**

SSU Plant No. 1094

Facility Name Keystone Hghts Well #3 County Clay

Facility Address 300 Block of Peach St.

Keystone Heights, Florida 32656

Latitude _____ Longitude _____ Elevation _____

In case of an emergency situation, who are the best two persons to contact that are responsible to coordinate or handle the situation and their telephone numbers:

Name	<u>1) Ken Kerlin</u>	Phone	<u>904-473-4827</u>
Name	<u>2) Jay Staph</u>	Phone	<u>904-473-4662</u>

If this facility within 5 miles of any of the following? *Indicate yes or no*

Active Railroad Tracks	<u>No</u>
Major Transportation Route	<u>Yes</u>
Hazardous Intersection	<u>No</u>
Large Wooded or Grassy Area	<u>Yes</u>
Airport	<u>No</u>
Large Body of Water	<u>Yes</u>
Manufacturing plant, storage facility, or facility which may use hazardous material	<u>No</u>

Is the facility in an area which the State or County would order evacuation in the event of a hurricane? No

Is it located in an area where the State or County would order electricity cut off in the event of a hurricane? No

Can the facility be accessed from more than one direction via road ways. Yes

Indicate yes or no, if yes, describe.

Auxiliary power: Yes, 60 KW Diesel Generator

Emergency water supply No

Is the personnel trained for an emergency situation and been briefed on the location of Hurricane check lists? Yes

Additional comments regarding the location of the facility which may pose a hazard or which may impede emergency response: _____

Southern States Utilities Water Facility Vulnerability Analysis

SSU Plant No. 1054

Facility Name Lakeview Villas County Clay

Facility Address Hwy. 100 East
Keystone Heights, Florida 32656

Latitude _____ Longitude _____ Elevation _____

In case of an emergency situation, who are the best two persons to contact that are responsible to coordinate or handle the situation and their telephone numbers:

Name 1) Ken Kerlin Phone 904-473-4827

Name 2) Jay Staph Phone 904-473-4662

If this facility within 5 miles of any of the following? *Indicate yes or no*

Active Railroad Tracks No

Major Transportation Route Yes

Hazardous Intersection No

Large Wooded or Grassy Area Yes

Airport No

Large Body of Water Yes

Manufacturing plant, storage facility, or facility which may use hazardous material No

Is the facility in an area which the State or County would order evacuation in the event of a hurricane? No

Is it located in an area where the State or County would order electricity cut off in the event of a hurricane? No

Can the facility be accessed from more than one direction via road ways. Yes

Indicate yes or no, if yes, describe.

Auxiliary power: No

Emergency water supply No

Is the personnel trained for an emergency situation and been briefed on the location of Hurricane check lists? Yes

Additional comments regarding the location of the facility which may pose a hazard or which may impede emergency response: _____

Southern States Utilities Water Facility Vulnerability Analysis

SSU Plant No. 1095

Facility Name Postmasters Village County Clay

Facility Address Hwy. 214 South
Keystone Heights, Florida 32656

Latitude _____ Longitude _____ Elevation _____

In case of an emergency situation, who are the best two persons to contact that are responsible to coordinate or handle the situation and their telephone numbers:

Name 1) Ken Kerlin Phone 904-473-4827

Name 2) Jay Staph Phone 904-473-4662

If this facility within 5 miles of any of the following? *Indicate yes or no*

Active Railroad Tracks No

Major Transportation Route Yes

Hazardous Intersection No

Large Wooded or Grassy Area Yes

Airport No

Large Body of Water Yes

Manufacturing plant, storage facility, or facility which may use hazardous material No

Is the facility in an area which the State or County would order evacuation in the event of a hurricane? No

Is it located in an area where the State or County would order electricity cut off in the event of a hurricane? No

Can the facility be accessed from more than one direction via road ways. Yes

Indicate yes or no, if yes, describe.

Auxiliary power: Yes, 30 KW Diesel Generator

Emergency water supply No

Is the personnel trained for an emergency situation and been briefed on the location of Hurricane check lists? Yes

Additional comments regarding the location of the facility which may pose a hazard or which may impede emergency response: _____

SOUTHERN STATES UTILITIES
CLAY & BRADFORD COUNTIES
EMERGENCY / HURRICANE PREPAREDNESS PLAN

ATTACHMENT A.

APPROVED EMERGENCY CONTRACTORS

Belleview Underground P.O. Box 1951 Belleview, Florida 34421	(904) 245-6764
Citrus Pipeline P.O. Box 330 Lecanto, Florida 34460	(904) 746-6020
Elkins Construction 4501 Beverly Ave. Jacksonville, Florida 32210	(904) 384-6455
Hamlet Construction 4260 N.E. 35th St. Ocala, Florida 34479	(904) 236-3355
Ortega Industrial Const. 6415 Greenland Rd. Jacksonville, Florida 32258	(904) 268-2181

SOUTHERN STATES UTILITIES

CLAY & BRADFORD COUNTIES

EMERGENCY / HURRICANE PREPAREDNESS PLAN

ATTACHMENT B.

EMERGENCY NUMBERS AND MAILING ADDRESSHOSPITALS

North Florida Regional Medical Center State Rd. 26 at I-75 Gainesville, Florida	(904) 333-4900
Alachua General Hospital 801 S.W. 2nd Ave. Gainesville, Florida	(904) 338-2111
Shands Hospital 1600 S.W. Archer Rd. Gainesville, Florida	(904) 395-0050
Bradford Hospital 922 East Call St. Starke, Florida	(904) 964-6000

SOUTHERN STATES UTILITIES
CLAY & BRADFORD COUNTIES
EMERGENCY / HURRICANE PREPAREDNESS PLAN

ATTACHMENT C.

MUNICIPALITIES

CLAY COUNTY

Jim Corbin
Dept. of Public Safety
Green Cove Springs, Florida

(904) 269-6330

BRADFORD COUNTY

Nelson Green
Dept. of Public Safety
Starke, Florida

(904) 964-5027

SOUTHERN STATES UTILITIES
CLAY & BRADFORD COUNTIES
EMERGENCY / HURRICANE PREPAREDNESS PLAN

ATTACHMENT D.

GOVERNMENT AGENCIES

Dept. of Environmental
7825 Baymeadows Way, Suite B-200
Jacksonville, Florida 32256-7577

(904) 448-4330

Clay County Health Dept.
Nick Chapman
1305 Idlewood Ave.
P.O. Box 566
Green Cove Springs, Florida 32043

(904) 284-6340 Ext. 130

SOUTHERN STATES UTILITIES
CLAY & BRADFORD COUNTIES
EMERGENCY / HURRICANE PREPAREDNESS PLAN

ATTACHMENT E.

EMERGENCY MATERIAL SUPPLIERS

Hughes Supply (904) 372-8471
P.O. Box 1089
Gainesville, Florida 32602

Hughes Supply 1-800-825-5887
P.O. Box 47438
Jacksonville, Florida 32237

Davis Meter & Supply (904) 388-4691
11310 Distribution Ave.
Jacksonville, Florida 32256

SOUTHERN STATES UTILITIES
CLAY & BRADFORD COUNTIES
EMERGENCY / HURRICANE PREPAREDNESS PLAN

ATTACHMENT F.

EMERGENCY EQUIPMENT SUPPLIERS

Ring Power Corp. 8040 Phillips Hwy. Jacksonville, Florida 32256	(904) 737-7730
---	----------------

Ring Power Corp. 4900 N. Main St. Gainesville, Florida 32609	(904) 371-9983
--	----------------

SOUTHERN STATES UTILITIES
CLAY & BRADFORD COUNTIES
EMERGENCY / HURRICANE PREPAREDNESS PLAN

ATTACHMENT G.

EMERGENCY DIRECTORY (OUTSIDE AGENCIES)

POLICE

Clay County Sheriff Dept. Green Cove Springs	(904) 473-7211
Keystone Substation	(904) 473-4807
Bradford County Sheriff	(904) 964-6280

FIRE

Keystone Heights Fire Dept. 115 Flamingo St. Keystone Heights, Florida 32656	(904) 473-3630 Non Emergencies 911 Emergencies
--	--

EMS

Dial 911 for Clay and Bradford Counties

Environmental Protection Agency

E.P.A. 2600 Blair Stone Road Tallahassee, Florida 32399-2400	(904) 487-1855
--	----------------

Clay County Health Department

Nick Chapman 1305 Idlewood Ave. Green Cove Springs, Florida 32043-0566	(904) 284-6340 Ext. 130
--	-------------------------

SOUTHERN STATES UTILITIES
CLAY & BRADFORD COUNTIES
EMERGENCY / HURRICANE PREPAREDNESS PLAN

ATTACHMENT H.

DISASTER PREPAREDNESS AGENCIES

Clay County

Jim Corbin (904) 269-6330
Dept. of Public Safety
Green Cove Springs, Florida

Bradford County

Nelson Green (904) 964-5027
Dept. of Public Safety
Starke, Florida

SOUTHERN STATES UTILITIES

CLAY & BRADFORD COUNTIES

EMERGENCY / HURRICANE PREPAREDNESS PLAN

ATTACHMENT I.RADIO STATIONS

WEAG - AM & FM 106.3	Starke FL	(904) 964-5001
WJLF	Gainesville, FL	(904) 374-4941
WYGC - 100.9 FM	Gainesville, FL	(904) 375-1317
WKTK - FM 98.5	Gainesville, FL	(904) 377-0985

TV STATIONS

WCJB TV	Channel 20	Gainesville, FL	(904) 377-2020
WAWS	Channel 30	Jacksonville, FL	(904) 642-3030
WOGX	Channel 51	Gainesville, FL	(904) 371-0051
WJXT	Channel 4	Jacksonville, FL	(904) 399-4000
WJKS	Channel 17	Jacksonville, FL	(904) 641-1700

NEWSPAPERS

Monitor Newspaper Lawrence Blvd Keystone, Florida 32656	(904) 473-2210
Florida Times Union One Riverside, Ave. Jacksonville, Florida 32231	(904) 359-4321
Gainesville Sun 101 S.E. 2nd Place Gainesville, Florida 32602	(904) 378-1416

SOUTHERN STATES UTILITIES

CLAY & BRADFORD COUNTIES

EMERGENCY SHELTERS

Class I Shelters

Phone

SOUTHERN STATES UTILITIES

CLAY & BRADFORD COUNTIES

EMERGENCY SHELTERS

<u>Class II Shelters</u>	<u>Phone</u>
Green Cove Springs Elementary 1220 Bonaventure Ave. Green Cove	(904) 284-6555
Ridgeview Elementary School * 421 Jefferson Avenue Orange Park, Florida 32073	(904) 272-8171
Clay Hill Elementary * 6345 County Highway 218 Maxville, Florida 32234	(904) 289-7193
Middleburg Elementary School 3958 Main Street Middleburg, Florida 32068	(904) 282-5187
Doctors Inlet Elementary School 2634 State Road 220 Doctors Inlet, Florida 32030	(904) 272-0557
Lakeside Junior High School 2750 Moody Road Orange Park, Florida 322073	(904) 272-8160
Orange Park Junior High School 1500 Gano Avenue Orange Park, Florida 32073	(904) 272-8145

As Class II Shelters become full or in a County-Wide Emergency,

Class III Shelters would be opened.

- Indicates emergency generator on premises that would power minimal lighting, the cookstove, and one refrigerator. Also on premises is a

SOUTHERN STATES UTILITIES

CLAY & BRADFORD COUNTIES

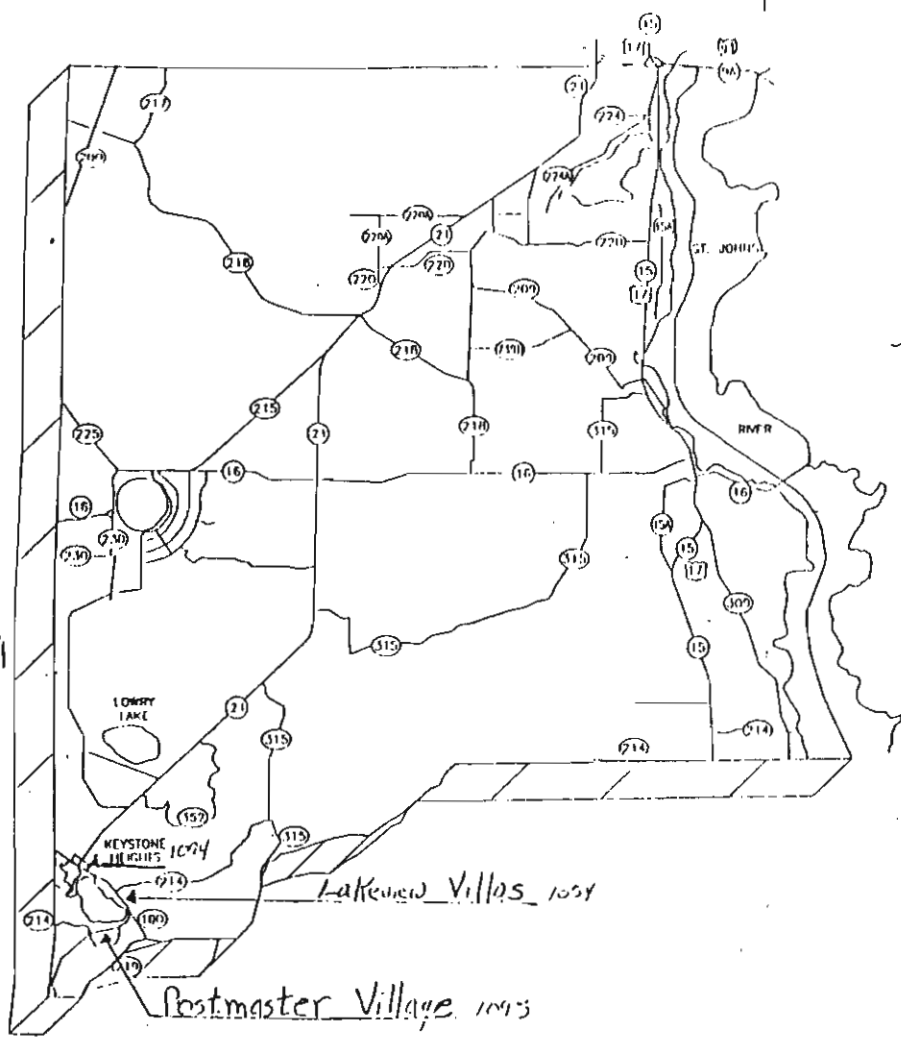
EMERGENCY SHELTERS

<u>Class III Shelters</u>	<u>Phone</u>
Lakeside Elementary School 2752 Moody Road Orange Park, Florida 32073	(904) 272-8135
Orange Park Elementary School 1401 Plainfield Avenue Orange Park, Florida 32073	(904) 272-8155
W.E. Cherry Elementary School 420 Edson Avenue Orange Park, Florida 32073	(904) 272-8150
S.B. Jennings Elementary School 215 Coronas Drive Orange Park, Florida 32073	(904) 272-8165
Charles E. Bennett Elementary School 1 S. Oakridge Avenue Green Cove Springs, Florida 32043	(904) 284-6550
Grove Park Elementary School 1643 Miller Street Orange Park, Florida 32073	(904) 272-8140
Montclair Elementary School 2398 Moody Road Orange Park, Florida 32073	(904) 272-8125
Keystone Heights Elementary School 335 S. Pecan Street Keystone Heights, Florida 32656	(904) 473-4844


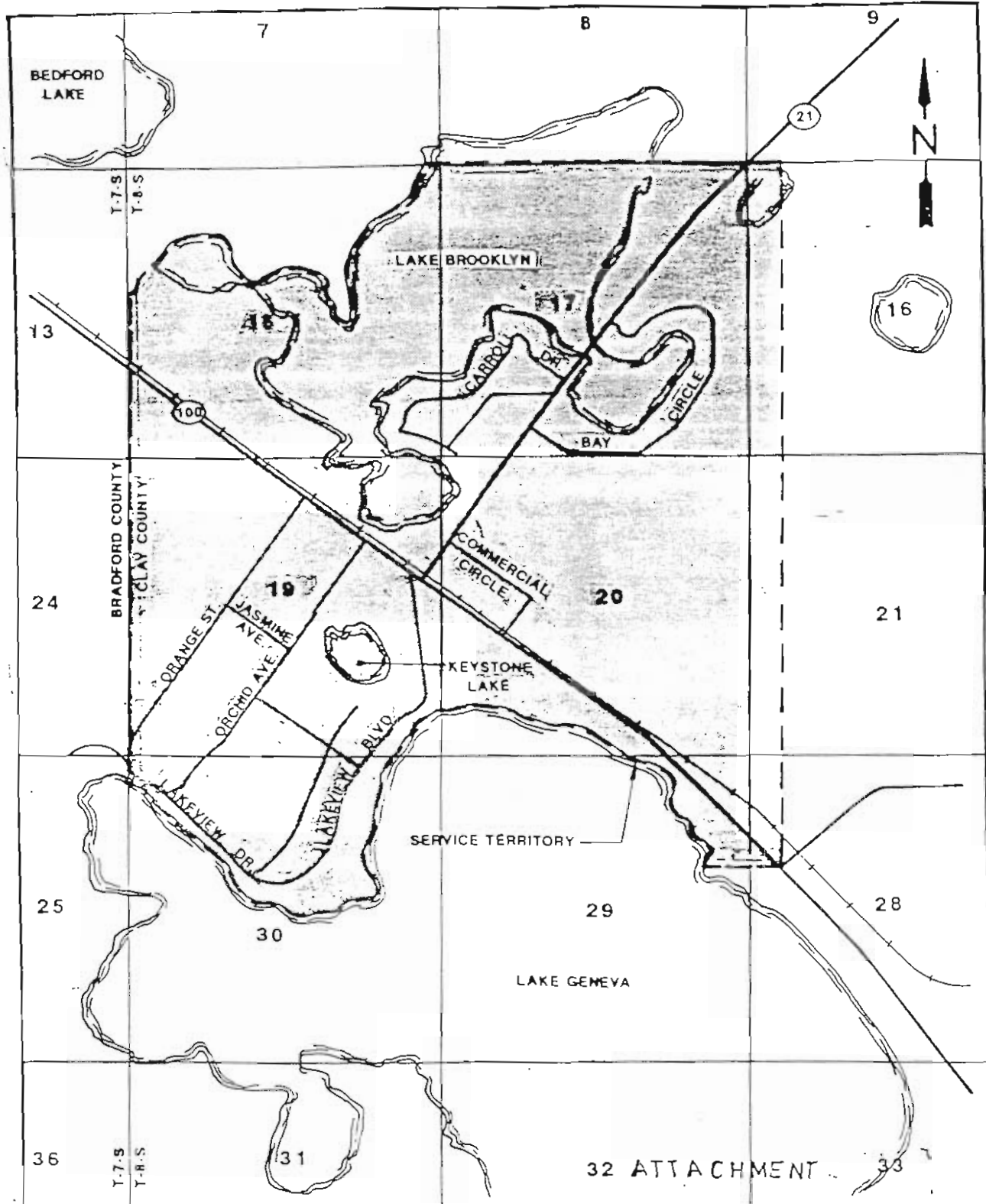
Class III Shelters would be utilized only if Classes I and II Shelters could not meet the evacuee demand or if a County-wide emergency of disaster occurred.

CLAY Co

8.50 x 11




ATTACHMENT

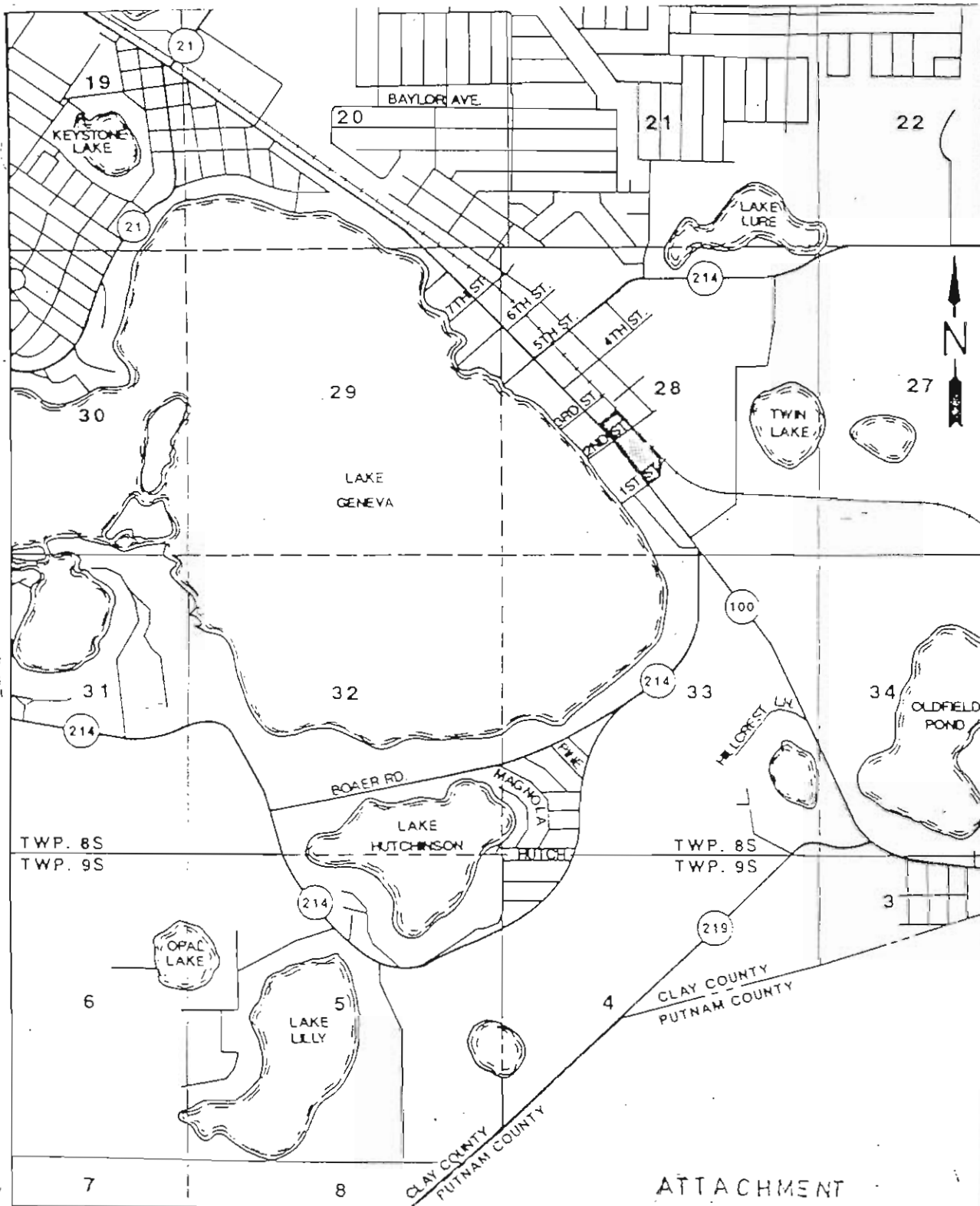


SSU
SERVICES
ENGINEERING
1000 Coral Place
Apopka, Florida 32703
(407) 880-0008

WATER SERVICE TERRITORY

EXISTING TERRITORY 

SOUTHERN STATES UTILITIES
KEYSTONE HEIGHTS
CLAY COUNTY



ATTACHMENT



SSU
SERVICES
ENGINEERING
7000 Lakeshore Blvd.
Apartment 302
1437 807 0056

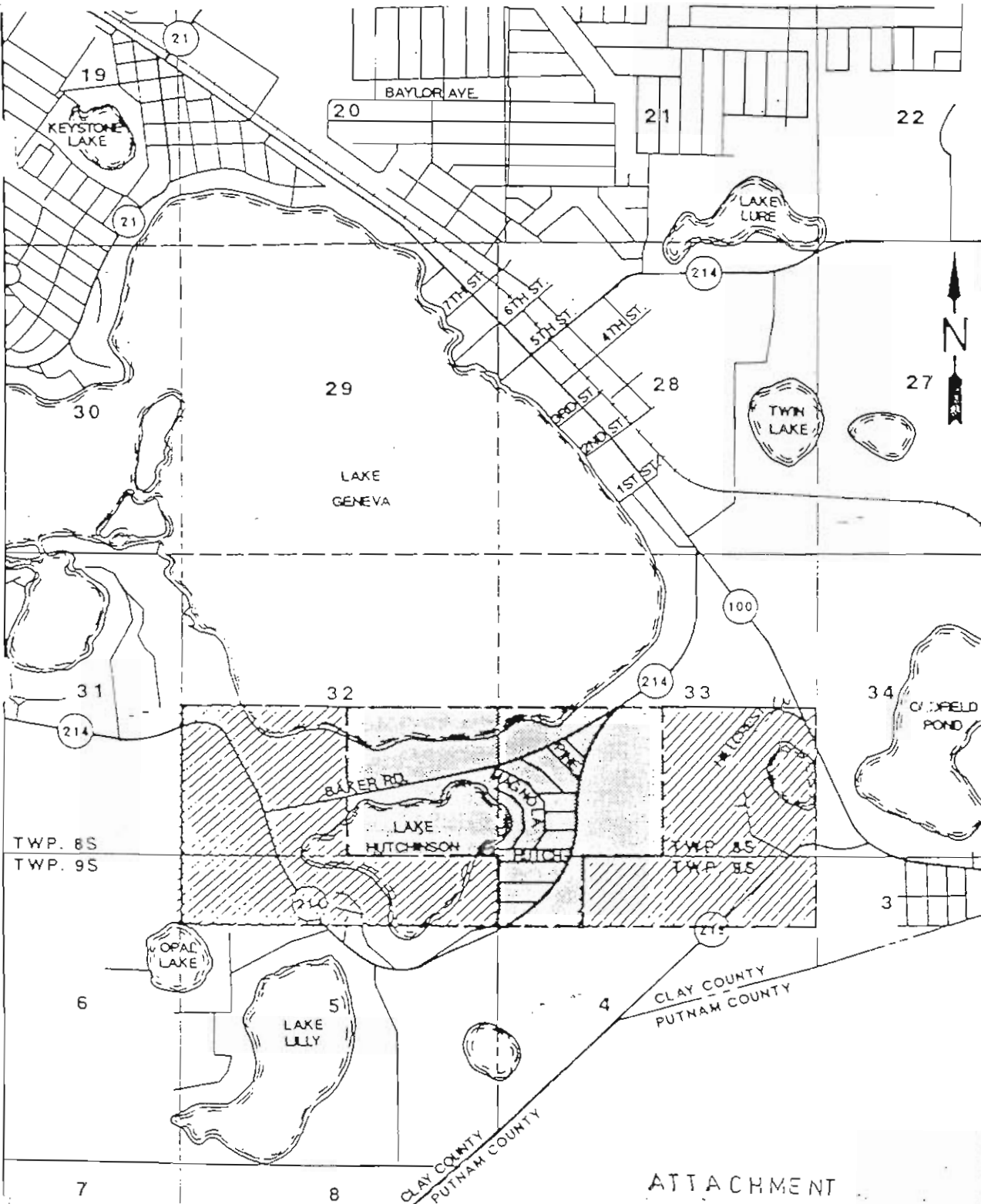
WATER SERVICE TERRITORY

EXISTING TERRITORY



SOUTHERN STATES UTILITIES
LAKEVIEW VILLA'S



CLAY COUNTY



ATTACHMENT



SSU
SERVICES
ENGINEERING
 1000 Criss Place
 Apollo, Florida 32722
 (407) 882-0056

WATER SERVICE TERRITORY
 EXISTING TERRITORY 
 PROPOSED TERRITORY 

SOUTHERN STATES UTILITIES
 POSTMASTER VILLAGE
 CLAY COUNTY

COLLIER COUNTY

**Southern States Utilities
Water Facility Vulnerability Analysis**

	Marco Island and		SSU Plant No. 2601-2602
Facility Name	Marco Shores	County	Collier
Facility Address	960 N. Collier Blvd.		
	Marco Island, Florida 33969		
Latitude	25.27.24 N	Longitude	81.43.23 W
		Elevation	9 feet

In case of an emergency situation, who are the best two persons to contact that are responsible to coordinate or handle the situation and their telephone numbers:

Name	1) Mike Quigley	Phone	(813)-455-4848
Name	2) Ron Weis	Phone	(813)-394-0950

If this facility within 5 miles of any of the following? *Indicate yes or no*

Active Railroad Tracks	No
Major Transportation Route	Yes
Hazardous Intersection	No
Large Wooded or Grassy Area	No
Airport	No
Large Body of Water	Yes
Manufacturing plant, storage facility, or facility which may use hazardous material	Yes
Our own CL2 and LP Gas	

Is the facility in an area which the State or County would order evacuation in the event of a hurricane? Yes

Is it located in an area where the State or County would order electricity cut off in the event of a hurricane Yes

Can the facility be accessed from more than one direction via road ways. Yes

Indicate yes or no, if yes, describe.

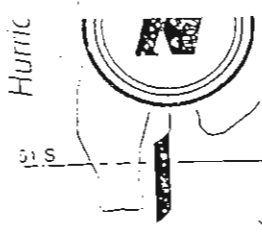
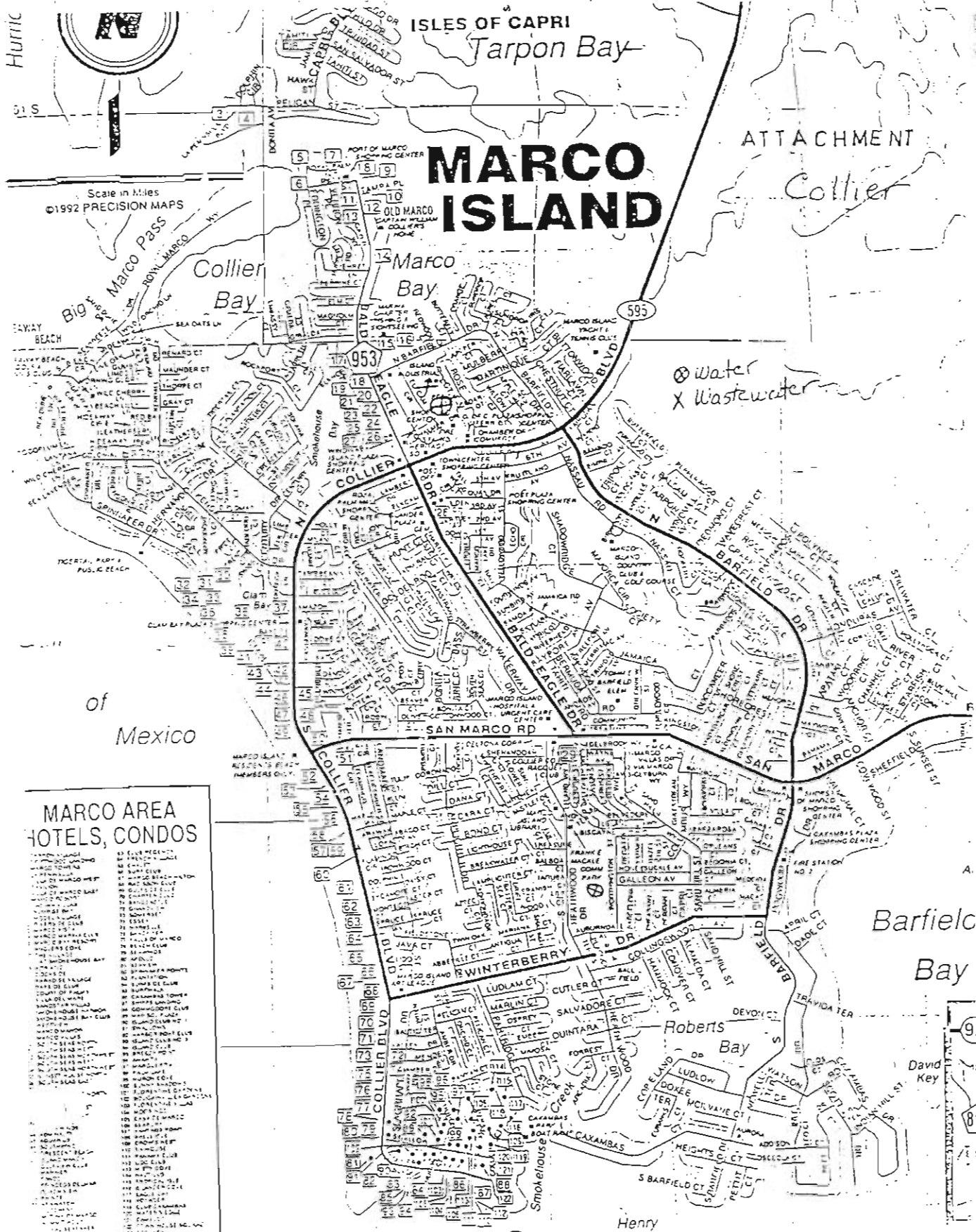
Auxiliary power: _____

Emergency water supply _____

Is the personnel trained for an emergency situation and been briefed on the location of Hurricane check lists? Yes

Additional comments regarding the location of the facility which may pose a hazard or which may impede emergency response: _____

This is an island. Routes via vehicle may be cut off due to the severity of the wind
(stress on bridges) or the bridges may be washed out.



MARCO ISLAND

ATTACHMENT
Collier

⊙ Water
X Wastewater

MARCO AREA HOTELS, CONDOS

- 10101 MARCO BEACH
- 10102 MARCO BEACH
- 10103 MARCO BEACH
- 10104 MARCO BEACH
- 10105 MARCO BEACH
- 10106 MARCO BEACH
- 10107 MARCO BEACH
- 10108 MARCO BEACH
- 10109 MARCO BEACH
- 10110 MARCO BEACH
- 10111 MARCO BEACH
- 10112 MARCO BEACH
- 10113 MARCO BEACH
- 10114 MARCO BEACH
- 10115 MARCO BEACH
- 10116 MARCO BEACH
- 10117 MARCO BEACH
- 10118 MARCO BEACH
- 10119 MARCO BEACH
- 10120 MARCO BEACH
- 10121 MARCO BEACH
- 10122 MARCO BEACH
- 10123 MARCO BEACH
- 10124 MARCO BEACH
- 10125 MARCO BEACH
- 10126 MARCO BEACH
- 10127 MARCO BEACH
- 10128 MARCO BEACH
- 10129 MARCO BEACH
- 10130 MARCO BEACH
- 10131 MARCO BEACH
- 10132 MARCO BEACH
- 10133 MARCO BEACH
- 10134 MARCO BEACH
- 10135 MARCO BEACH
- 10136 MARCO BEACH
- 10137 MARCO BEACH
- 10138 MARCO BEACH
- 10139 MARCO BEACH
- 10140 MARCO BEACH
- 10141 MARCO BEACH
- 10142 MARCO BEACH
- 10143 MARCO BEACH
- 10144 MARCO BEACH
- 10145 MARCO BEACH
- 10146 MARCO BEACH
- 10147 MARCO BEACH
- 10148 MARCO BEACH
- 10149 MARCO BEACH
- 10150 MARCO BEACH
- 10151 MARCO BEACH
- 10152 MARCO BEACH
- 10153 MARCO BEACH
- 10154 MARCO BEACH
- 10155 MARCO BEACH
- 10156 MARCO BEACH
- 10157 MARCO BEACH
- 10158 MARCO BEACH
- 10159 MARCO BEACH
- 10160 MARCO BEACH
- 10161 MARCO BEACH
- 10162 MARCO BEACH
- 10163 MARCO BEACH
- 10164 MARCO BEACH
- 10165 MARCO BEACH
- 10166 MARCO BEACH
- 10167 MARCO BEACH
- 10168 MARCO BEACH
- 10169 MARCO BEACH
- 10170 MARCO BEACH
- 10171 MARCO BEACH
- 10172 MARCO BEACH
- 10173 MARCO BEACH
- 10174 MARCO BEACH
- 10175 MARCO BEACH
- 10176 MARCO BEACH
- 10177 MARCO BEACH
- 10178 MARCO BEACH
- 10179 MARCO BEACH
- 10180 MARCO BEACH
- 10181 MARCO BEACH
- 10182 MARCO BEACH
- 10183 MARCO BEACH
- 10184 MARCO BEACH
- 10185 MARCO BEACH
- 10186 MARCO BEACH
- 10187 MARCO BEACH
- 10188 MARCO BEACH
- 10189 MARCO BEACH
- 10190 MARCO BEACH
- 10191 MARCO BEACH
- 10192 MARCO BEACH
- 10193 MARCO BEACH
- 10194 MARCO BEACH
- 10195 MARCO BEACH
- 10196 MARCO BEACH
- 10197 MARCO BEACH
- 10198 MARCO BEACH
- 10199 MARCO BEACH
- 10200 MARCO BEACH

Barfield Bay

Roberts Bay

David Key

Henry

ATTACHMENT C

FACILITY VULNERABILITY ANALYSIS FORM

COUNTY: COLLIER PLANT NAME: MARCO ISLAND & MARCO SHORES
PLANT NUMBER: 2601 AND 2602

FACILITY NAME: SOUTHERN STATES UTILITIES, MARCO ISLAND AND MARCO SHORES PLANTS

LOCATION:
FACILITY ADDRESS: 960 N. COLLIER BLVD.
MARCO ISLAND, FL 33969

LATITUDE: 25.57.24 N LONGITUDE: 81.43.23 W ELEVATION: 9 feet

IS THIS FACILITY WITHIN 5 MILES OF ANY OF THE FOLLOWING? IF YES, GIVE DISTANCE:

ACTIVE RAILROAD TRACKS: NO
MAJOR TRANSPORTATION ROUTE: YES, 951 1 MILE, 92 2 MILES
BODY OF WATER: YES, SURROUNDED BY
FACILITY SUCH AS A MANUFACTURING PLANT, STORAGE FACILITY OR OTHER USE WHICH MAY USE HAZARDOUS MATERIALS: YES, OUR OWN CL2 AND LP GAS.
EVACUATED IN THE EVENT OF A HURRICANE: YES
IS IT LOCATED IN AN AREA WHERE THE STATE OR COUNTY WOULD ORDER ELECTRICITY CUT OFF IN THE EVENT OF A HURRICANE: YES
CAN FACILITY BE ACCESSED FROM MORE THAN 1 DIRECTION: YES
ADDITIONAL COMMENTS REGARDING THE LOCATION OF THE FACILITY WHICH MAY POSE A HAZARD OR WHICH MAY IMPEDE EMERGENCY RESPONSE: THIS IS AN ISLAND. ROUTES VIA VEHICLE MAY BE CUT OFF DUE TO THE SEVERITY OF THE WIND (STRESS ON BRIDGES) OR THE BRIDGES MAY BE WASHED OUT.

TYPE OF STRUCTURE:
CONCRETE: X WOODFRAME: X MANUFACTURED: X OTHER:
COMMENTS REGARDING STRUCTURE SUCH AS AGE, CONDITION, PROBLEMS, ETC.:
WE HAVE 3 WTP'S, 2 WWTP'S AND AN LP GAS SYSTEM.

TYPE OF ROOF: FLAT X HIP X GABLE X OTHER: MANY SITES, DIFFERENT TYPES OF ROOFING.

Date of Last Update: March 1995

**EMERGENCY PREPAREDNESS PLAN
FOR
SOUTHERN STATES UTILITIES
ATTACHMENT D FOR COLLIER COUNTY
LIST OF COUNTY SHELTERS**

Emergency shelters are assigned at the time of the emergency. Citizens must listen to WNOG for listings. WNOG is the official emergency radio station for Collier County.

ATTACHMENT E

PRIORITY FACILITIES IN COLLIER COUNTY

SSU provides services to the following facilities:

Type of facility Medical Center (shelter, hospital, municipal or county EOC/office, police station, fire station, EMS station, etc.)

Facility Name: Marco Island Urgent Care Center
Address: 40 S. Heathwood Dr., Marco Island, FL 33937
Phone number: 813-394-8234

Service by Plant: WTP - Marco Well: n/a
Wastewater Treatment Plant: Marco Lift Station: 6-C
Office: Southern States Utilities, Inc.
Address: P.O. Box 197, Marco Island, FL 33969
PHONE: 813-394-3880 operations; 813-394-3168 customer service

Type of facility Police Station (shelter, hospital, municipal or county EOC/office, police station, fire station, EMS station, etc.)

Facility Name: Collier County Sheriff's substation
Address: 990 N. Barfield Dr., Marco Island, FL 33937
Phone number: 813-394-5120

Service by Plant: WTP - Marco Well: n/a
Wastewater Treatment Plant: Marco Lift Station: 4-D
Office: Southern States Utilities, Inc.
Address: P.O. Box 197, Marco Island, FL 33969
PHONE: 813-394-3880 operations; 813-394-3168 customer service

Type of facility Fire Station (shelter, hospital, municipal or county EOC/office, police station, fire station, EMS station, etc.)

Facility Name: Marco Island Fire Station
Address: 1280 San Marco Rd., Marco Island, FL 33937
Phone number: 813-394-3096

Service by Plant: WTP - Marco Well: n/a
Wastewater Treatment Plant: Marco Lift Station: #1
Office: Southern States Utilities, Inc.
Address: P.O. Box 197, Marco Island, FL 33969
PHONE: 813-394-3880 operations; 813-394-3168 customer service

Date of Last Update: March 1995

**EMERGENCY PREPAREDNESS PLAN
FOR
SOUTHERN STATES UTILITIES
ATTACHMENT F FOR COLLIER COUNTY**

APPROVED EMERGENCY CONTRACTORS

Mitchell & Stark Const. Co., Inc.
Underground Utilities
6027 Shirley Street
Naples, FL 33942
PHONE: 813-597-2165

Madison Electric Co.
3455 Westview Dr.
Naples, FL 33942
PHONE: 813-643-5665

Date of Last Update: March 1995

**EMERGENCY PREPAREDNESS PLAN
FOR
SOUTHERN STATES UTILITIES
ATTACHMENT G FOR COLLIER COUNTY
HOSPITAL EMERGENCY NUMBERS AND ADDRESSES**

Marco Island Urgent Care Center
40 South Heathwood Dr.
Marco Island, FL 33937
PHONE: 813-394-8234

Naples Community Hospital
350 7th St. North
Naples, FL 33941-3029
PHONE: 813-436-5000

Date of Last Update: March 1995

**EMERGENCY PREPAREDNESS PLAN
FOR
SOUTHERN STATES UTILITIES
ATTACHMENT H FOR COLLIER COUNTY
COUNTY AND MUNICIPAL CONTACTS**

City of Naples
735 8th Street, S
Naples, FL 33942
PHONE: 813-434-4601 - Water Dept.

Collier County Government Center
3301 Tamiami Trail E.
Naples, FL 33941
PHONE: 813-774-8800 - Water Dept.

Date of Last Update: March 1995

EMERGENCY PREPAREDNESS PLAN
FOR
SOUTHERN STATES UTILITIES
ATTACHMENT I FOR COLLIER COUNTY
STATE AND FEDERAL AGENCIES

See municipalities

Date of Last Update: March 1995

**EMERGENCY PREPAREDNESS PLAN
FOR
SOUTHERN STATES UTILITIES
ATTACHMENT J FOR COLLIER COUNTY
EMERGENCY MATERIAL SUPPLIERS**

Ferguson Underground, Inc.
3406 Domestic Ave.
Naples, FL 33942
PHONE: 813-643-4970

Sunstate Meter & Supply Inc.
11207 NW 14th Avenue
Gainesville, FL 32606
PHONE: 1-800-342-3409

Date of Last Update: March 1995

**EMERGENCY PREPAREDNESS PLAN
FOR
SOUTHERN STATES UTILITIES
ATTACHMENT K FOR COLLIER COUNTY
EMERGENCY EQUIPMENT SUPPLIERS**

Mitchell & Stark Construction Co., Inc.
6027 Shirley Street
Naples, FL 33942
PHONE: 813-597-2165

Florida Contractor
Rentals & Sales Inc.
3690 B Radio Rd.
Naples, FL 33942
PHONE: 813-643-5000

Date of Last Update: March 1995

EMERGENCY PREPAREDNESS PLAN
FOR
SOUTHERN STATES UTILITIES
ATTACHMENT L FOR COLLIER COUNTY
MEDIA CONTACTS

Radio Stations:

WNOG - 1270 AM (official emergency station)
333 8th Street, Naples
PHONE: 813-263-6587

WAVU Radio FM 101
11800 Tamiami Trail E.
PHONE: 813-775-9288

TV Stations:

WEUV TV Channel 26
3451 Bonita Bay Blvd.
PHONE: 813-495-9388

WINK TV Channel 11
5811 Pelican Bay Blvd.
PHONE: 813-566-1811

WFTX TV Channel 36 FOX
2500 9th St. N.
PHONE: 813-263-5036

Newspapers:

Naples Daily News: 813-262-3161

Marco Island Eagle: 813-394-7592

Date of Last Update: March 1995

EMERGENCY PREPAREDNESS PLAN
FOR
SOUTHERN STATES UTILITIES
ATTACHMENT O FOR COLLIER COUNTY
EMERGENCY EQUIPMENT/SUPPLIES

ITEM QUANTITY LOCATION

SSU maintains a supply of repair parts at all times such as pipe, fittings and spare pump parts. This material is located at 100 Windward Dr.

EMERGENCY PLANA. Purpose

To provide for the supply of water, sewer and gas service during a hurricane or other emergency situations.

B. Responsibility

The responsibility for organizing and coordinating the emergency plan is the Area Supervisor.

C. Objectives

The company's objective is to provide its customers with a safe and continuous supply of water and in those areas served by a central sewer system, a continuous well-functioning system for sewage disposal. The gas customers, both distribution system and tank must be insured a safe and continuous supply of gas.

D. Procedures

To accomplish our objectives and fulfill our responsibilities to our customers we must follow the following procedures:

1. Upon notification that the threat of a hurricane is immanent, the Area Supervisor will assemble his staff, review our plan and assign areas of responsibilities.
 - a. Mike Quigley - Repairs to water services, water mains and sewer lines.
 - b. Ron Weis - Water plant operation and raw water plant operations.
 - c. Gerry Boyce - Wastewater plant operation and lift station operation.
 - d. Tom Ziegler - Gas service.
 - e. Tim Carman - Sr. Maintenance Tech. Readiness of all motorized vehicles, fuel supplies, portable generators, portable lighting, flashlights, radios, chainsaw, etc.
2. Headquarters - Primary headquarters will be set up in the operations office at 960 N. Collier Blvd., Marco Island. Base radio is at this location.

Secondary headquarters will be established at the water treatment plant, manned by Ron Weis and wastewater treatment plant manned by Gerry Boyce.

3. Communications - Communications will be coordinated via radio and telephone (if in service) from the headquarters. Battery powered AM/FM radios will be available at headquarters.
4. Gas Service - see attached emergency procedure.
5. Plant operations - see attached emergency procedures.
6. Construction repairs - Mike Quigley will have personnel selected and on standby at headquarters.

MJQ/rs

Hurricane Emergency Procedures for Gas Service

A. Emergency Standby Crew

The personnel for emergency standby crew will include the following:

Tom Ziegler and additional personnel if needed.

B. Service Supervisor

The service supervisor will make sure our L.P. gas storage tanks are full. He also will make sure our commercial and residential customer tanks are filled. Our L.P. tanks for our auxiliary pumping equipment will also be filled.

We have our own L.P. gas bobtail trucks.

C. Gas service Personnel

Our gas service personnel will make sure the auxiliary pumping tanks will stay full.

D. Other Emergencies

Our gas service personnel will also be available to assist other departments as needed.

MJQ/rs

Water Emergency Procedures for Operations

A. Personnel for standby crew:

Ron Weis, Marc Larson, Larry Holland, William Kneee, Daniel Chapman, Wesley Johnson, Martin Schwartz, Mark Othoudt, Frank Kane, Mike Teel, Jeffrey Shaw and Larry Lebovitz.

B. Operations Superintendent

The operations superintendent will ensure that all storage tanks are full, all generators are running, all fuel (diesel) tanks are full and batteries are charged.

Make sure there are radio announcements informing people to conserve water.

Make sure the water operation trucks are full of fuel and radios work.

Make sure an AM/FM battery powered radio is located in both primary and secondary headquarters.

Make sure we have a 30 day supply of chlorine.

C. Operator Duties

To maintain at least 20 psi in the distribution system, make sure storage tanks stay full and the fuel tanks for the auxiliary power equipment stay full.

D. Key Water Plant Sites:

<u>Power Co.</u>	<u>Location</u>	<u>Fuel Gal.</u>	<u>Aux. Power</u>	<u>GPM</u>
FPL	Raw Water	500	Diesel Motor	2000
FPL	Raw Water	500	Diesel Motor	3500
FPL	Raw Water	500	Diesel Motor	5000

<u>Power Co.</u>	<u>Location</u>	<u>Fuel Gal.</u>	<u>Aux. Power</u>	<u>GPM</u>
Lee Co.	Unit 25	250	LP Gas Motor	1000
Lee Co.	Unit 4	120	LP Gas Motor	1000
Lee Co.	Unit 4		LP Gas Gen.	1000

DUVAL COUNTY

**Southern States Utilities
Water Facility Vulnerability Analysis**

SSU Plant No. 886

Facility Name Beacon Hills County Duval

Facility Address 11476 Sweet Cherry Lane

Jacksonville, Florida 32239

Latitude _____ Longitude _____ Elevation _____

In case of an emergency situation, who are the best two persons to contact that are responsible to coordinate or handle the situation and their telephone numbers:

Name	<u>1) Donnie Holcomb</u>	Phone	<u>904-797-4267</u>
Name	<u>2) Gene Manning</u>	Phone	<u>904-221-5171</u>

If this facility within 5 miles of any of the following? *Indicate yes or no*

Active Railroad Tracks	<u>No</u>
Major Transportation Route	<u>Yes</u>
Hazardous Intersection	<u>No</u>
Large Wooded or Grassy Area	<u>Yes</u>
Airport	<u>No</u>
Large Body of Water	<u>Yes</u>

Manufacturing plant, storage facility, or facility which may use hazardous material Yes

Is the facility in an area which the State or County would order evacuation in the event of a hurricane? Yes

Is it located in an area where the State or County would order electricity cut off in the event of a hurricane Yes

Can the facility be accessed from more than one direction via road ways. No

Indicate yes or no, if yes, describe.

Auxiliary power: Yes, Diesel powered generator

Emergency water supply Yes, Inter-tie with the Cobblestone water plant

Is the personnel trained for an emergency situation and been briefed on the location of Hurricane check lists? Yes

Additional comments regarding the location of the facility which may pose a hazard or which may impede emergency response:

In a category 5 storm the area around the plant would be under

13 foot of water from the storm surge.

Southern States Utilities Water Facility Vulnerability Analysis

SSU Plant No. 886

Facility Name Cobblestone County Duval
 Facility Address 12303 Mc Cormick Road
Jacksonville, Florida 32225
 Latitude _____ Longitude _____ Elevation _____

In case of an emergency situation, who are the best two persons to contact that are responsible to coordinate or handle the situation and their telephone numbers:

Name 1) Donnie Holcomb Phone 904-797-4267
 Name 2) Gene Manning Phone 904-221-5171

If this facility within 5 miles of any of the following? *Indicate yes or no*

Active Railroad Tracks No
 Major Transportation Route Yes
 Hazardous Intersection No
 Large Wooded or Grassy Area Yes
 Airport No
 Large Body of Water Yes
 Manufacturing plant, storage facility, or facility which may use hazardous material Yes

Is the facility in an area which the State or County would order evacuation in the event of a hurricane? Yes

Is it located in an area where the State or County would order electricity cut off in the event of a hurricane? Yes

Can the facility be accessed from more than one direction via road ways. Yes

Indicate yes or no, if yes, describe.

Auxiliary power: Yes, Diesel powered generator

Emergency water supply Yes, Inter-tie with the Beacon Hills water plant

Is the personnel trained for an emergency situation and been briefed on the location of Hurricane check lists? Yes

Additional comments regarding the location of the facility which may pose a hazard or which may impede emergency response:

The plant is located next to an electrical transformer station and
 the entrance to the plant is under a very large group of power lines.

Southern States Utilities Water Facility Vulnerability Analysis

		SSU Plant No.	<u>888</u>
Facility Name	<u>Woodmere</u>	County	<u>Duval</u>
Facility Address	<u>5710 Edenfield Road</u>		
	<u>Jacksonville, Florida 32239</u>		
Latitude	Longitude	Elevation	

In case of an emergency situation, who are the best two persons to contact that are responsible to coordinate or handle the situation and their telephone numbers:

Name	<u>1) Donnie Holcomb</u>	Phone	<u>904-797-4267</u>
Name	<u>2) Gene Manning</u>	Phone	<u>904-221-5171</u>

If this facility within 5 miles of any of the following? *Indicate yes or no*

Active Railroad Tracks	<u>No</u>
Major Transportation Route	<u>Yes</u>
Hazardous Intersection	<u>No</u>
Large Wooded or Grassy Area	<u>Yes</u>
Airport	<u>No</u>
Large Body of Water	<u>Yes</u>
Manufacturing plant, storage facility, or facility which may use hazardous material	<u>No</u>

Is the facility in an area which the State or County would order evacuation in the event of a hurricane? Yes

Is it located in an area where the State or County would order electricity cut off in the event of a hurricane? Yes

Can the facility be accessed from more than one direction via road ways. Yes

Indicate yes or no, if yes, describe.

Auxiliary power: Yes, Diesel powered generator

Emergency water supply No

Is the personnel trained for an emergency situation and been briefed on the location of Hurricane check lists? Yes

Additional comments regarding the location of the facility which may pose a hazard or which may impede emergency response: _____

In a category 5 storm surge, this facility will be under water.

SOUTHERN STATES UTILITIES
DUVAL COUNTY
EMERGENCY / HURRICANE PREPAREDNESS PLAN

ATTACHMENT A.

APPROVED EMERGENCY CONTRACTORS

Jax Utilities Management, Inc.	(904) 399-8802
Citrus Pipeline Contracts Inc.	(904) 746-6020
Cogburn Electric Inc.	(904) 358-7344
Brady Bennett & Assoc., Inc. (Electrical Contractors)	(904) 396-4606
Dial's Welding	(904) 743-8520
Floyd & Son's Well Drilling	(904) 781-1313
Ring Power	(904) 737-7730
Barrett Supply Chlorination Specialist	(904) 739-1041

SOUTHERN STATES UTILITIES

DUVAL COUNTY

EMERGENCY / HURRICANE PREPAREDNESS PLAN

ATTACHMENT B.

EMERGENCY NUMBERS AND MAILING ADDRESSHOSPITALS

St. Lukes Hospital
Emergency Center
4201 Belfort Rd.
Jacksonville, Florida 32216

(904) 296-3784

Flagler Hospital
400 Health Park
St. Augustine, Florida

(904) 930-2273

Orange Park Medical Center
2001 Kingsley Ave.
Orange Park, Florida

(904) 276-8580

SOUTHERN STATES UTILITIES

DUVAL COUNTY

EMERGENCY / HURRICANE PREPAREDNESS PLAN

ATTACHMENT C.

MUNICIPALITIES

City of Jacksonville, Florida

Water Division
(Water Emergency)

(904) 630-3780

SOUTHERN STATES UTILITIES
DUVAL COUNTY
EMERGENCY / HURRICANE PREPAREDNESS PLAN

ATTACHMENT D.

GOVERNMENT AGENCIES

Department of Environmental Protection

Scott Trigg (904) 448-4330

Duval County Health Department

Chris Carter (904) 630-3270

St. Johns River Water Management (904) 730-6270

SOUTHERN STATES UTILITIES
DUVAL COUNTY
EMERGENCY / HURRICANE PREPAREDNESS PLAN

ATTACHMENT E.

EMERGENCY MATERIAL SUPPLIERS

Hughes Supply	(904) 268-7007
Davis Meter	(904) 260-4566
Mack Plumbing	(904) 354-3706
P B & S Chemical	(904) 764-3201
Florida Pump Service	(904) 269-0202
Sunstate Meter Supply	(904) 332-7106
Arlington Fuel Oil Service	(904) 743-5833

SOUTHERN STATES UTILITIES
DUVAL COUNTY
EMERGENCY / HURRICANE PREPAREDNESS PLAN

ATTACHMENT F.
EMERGENCY EQUIPMENT SUPPLIERS

<u>Ring Rents</u> (Backhoes, Generators and other heavy equipment)	(904) 733-1039
<u>Taylor Rentals</u> (Portable Pumps, Hoses, and other small items of tools)	(904) 721-7522
<u>Brandon Pump Co.</u>	(813) 737-4373
<u>Highway Equipment & Supply Company</u> (All types of emergency equipment)	(904) 783-1630

SOUTHERN STATES UTILITIES
DUVAL COUNTY
EMERGENCY / HURRICANE PREPAREDNESS PLAN

ATTACHMENT G.

EMERGENCY DIRECTORY (OUTSIDE AGENCIES)

POLICE Jacksonville Police Dept. (904) 630-0500 (Dispatch)

FIRE (904) 630-0529

EMS 911

Environmental Protection Agency (904) 448-4330

Duval County Health Department (904) 630-3270

SOUTHERN STATES UTILITIES
DUVAL COUNTY
EMERGENCY / HURRICANE PREPAREDNESS PLAN

ATTACHMENT H.

DISASTER PREPAREDNESS AGENCIES

Emergency Preparedness	(904) 630-2472 (904) 630-0529 <i>After 5:00 p.m.</i>
------------------------	--

Hazardous Waste Spills	(904) 630-3404
------------------------	----------------

SOUTHERN STATES UTILITIES

DUVAL COUNTY

EMERGENCY / HURRICANE PREPAREDNESS PLAN

ATTACHMENT I.

RADIO STATIONS

WOKV	690 AM	(904) 783-3711
WZNZ	AM CNN Headline News	(904) 636-0507
WJCT	Stereo 90	(904) 359-9090

TV STATIONS

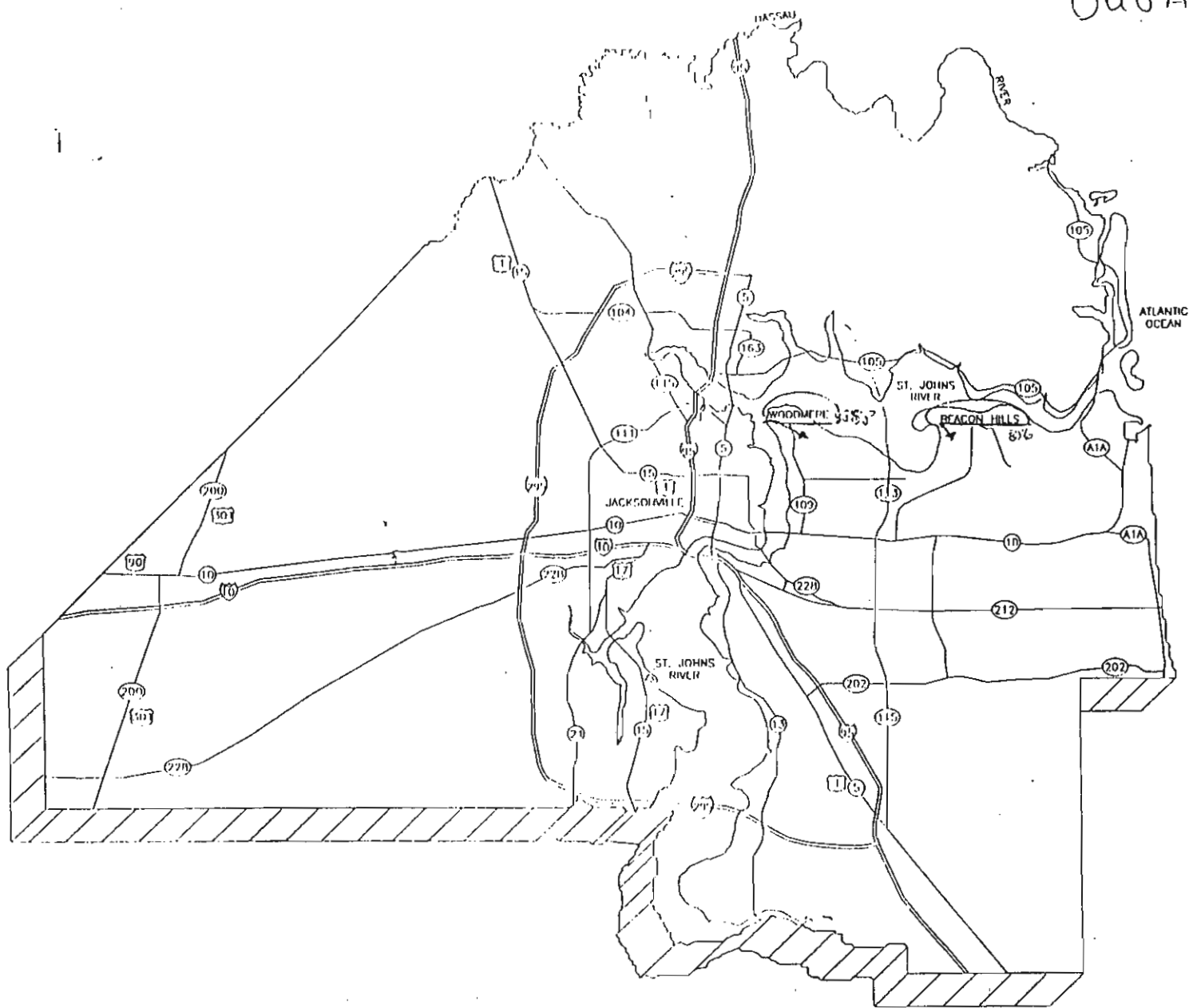
PBS Channel 7		(904) 353-7770
NBC Channel 4		(904) 399-4000
CBS Channel 12		(904) 354-1212

NEWSPAPERS


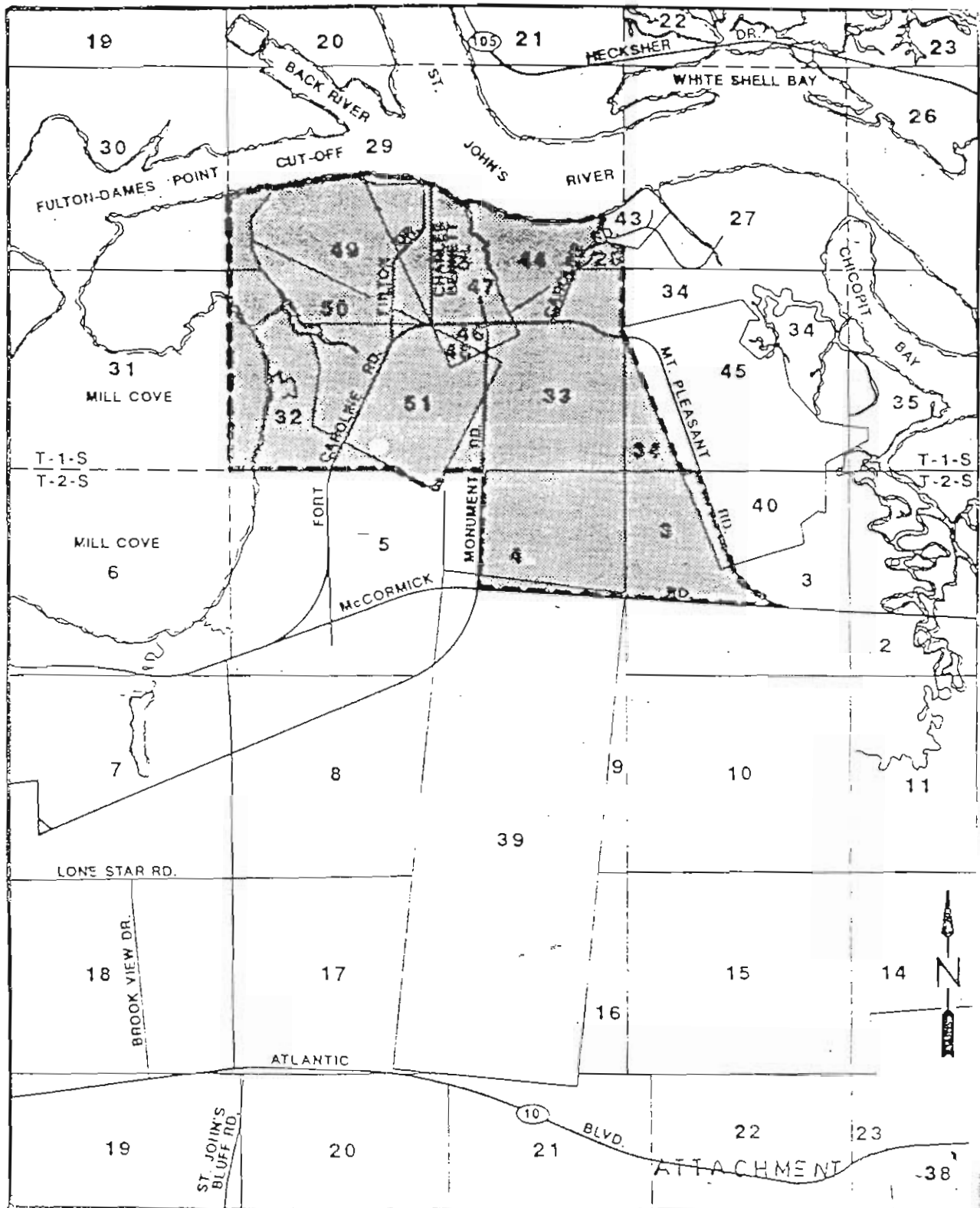
Florida Times Union		(904) 359-4280
---------------------	--	----------------

Duval Co

10x12

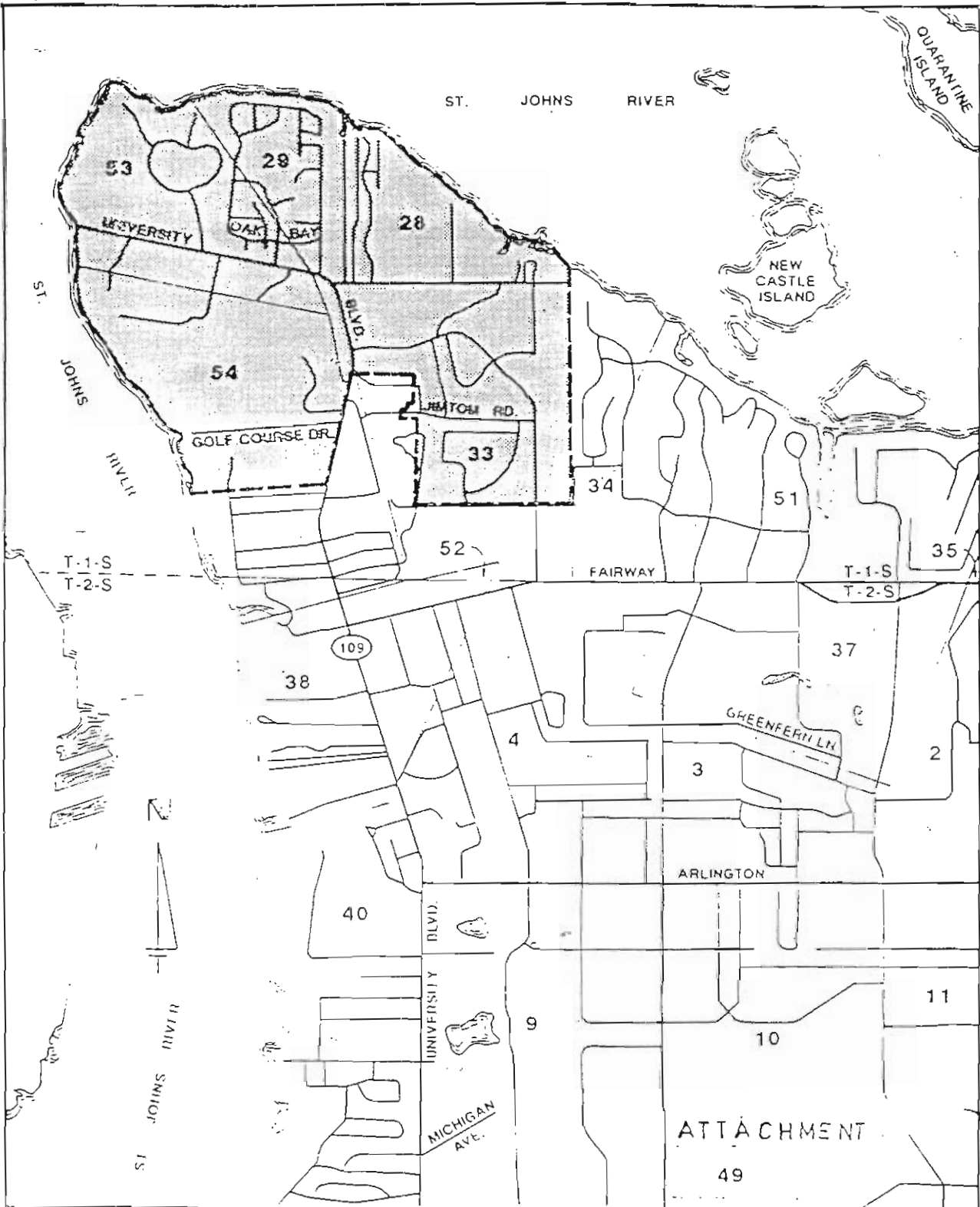


ATTACHMENT



WATER SERVICE TERRITORY
EXISTING TERRITORY

SOUTHERN STATES UTILITIES
BEACON HILLS
DUVAL COUNTY



SSU
SERVICES
ENGINEERING
1000 Collier Plaza
Apopka, Florida 32723
(407) 880-0055

WATER SERVICE TERRITORY

EXISTING TERRITORY



SOUTHERN STATES UTILITIES
WOODMERE
DUVAL COUNTY

HERNANDO COUNTY

**Southern States Utilities
Water Facility Vulnerability Analysis**

		SSU Plant No.	<u>2701</u>
Facility Name	<u>Spring Hill - Well #2</u>	County	<u>Hernando</u>
Facility Address	<u>1405 Apricot Lane</u>		
	<u>Spring Hill, Florida 34606</u>		
Latitude	<u>N 28 27' 26"</u>	Longitude	<u>E 82 36 37"</u> Elevation <u> </u>

In case of an emergency situation, who are the best two persons to contact that are responsible to coordinate or handle the situation and their telephone numbers:

Name	<u>1) Joseph Mack</u>	Phone	<u>(904) 683-2408</u>
Name	<u>2) Ricky Leach</u>	Phone	<u>(904) 596-9736</u>

If this facility within 5 miles of any of the following? *Indicate yes or no*

Active Railroad Tracks	<u>No</u>
Major Transportation Route	<u>Yes</u>
Hazardous Intersection	<u>No</u>
Large Wooded or Grassy Area	<u>Yes</u>
Airport	<u>No</u>
Large Body of Water	<u>Yes</u>
Manufacturing plant, storage facility, or facility which may use hazardous material	<u>No</u>

Is the facility in an area which the State or County would order evacuation in the event of a hurricane? Yes

Is it located in an area where the State or County would order electricity cut off in the event of a hurricane? Yes

Can the facility be accessed from more than one direction via road ways. Yes

Indicate yes or no, if yes, describe.

Auxiliary power: No

Emergency water supply Yes - Interconnects with Hernando County and 3.5 MGD in ground storage tankage.

Is the personnel trained for an emergency situation and been briefed on the location of Hurricane check lists? Yes

Additional comments regarding the location of the facility which may pose a hazard or which may impede emergency response: N/A

**Southern States Utilities
Water Facility Vulnerability Analysis**

SSU Plant No. 2701

Facility Name Spring Hill - Well #6 County Hernando
 Facility Address 6801 Pinehurst Dr.
Spring Hill, Florida 34606
 Latitude N 28 26' 52" Longitude E 82 36 37" Elevation _____

In case of an emergency situation, who are the best two persons to contact that are responsible to coordinate or handle the situation and their telephone numbers:

Name	<u>1) Joseph Mack</u>	Phone	<u>(904) 683-2408</u>
Name	<u>2) Ricky Leach</u>	Phone	<u>(904) 596-9736</u>

If this facility within 5 miles of any of the following? *Indicate yes or no*

Active Railroad Tracks	<u>No</u>
Major Transportation Route	<u>Yes</u>
Hazardous Intersection	<u>No</u>
Large Wooded or Grassy Area	<u>Yes</u>
Airport	<u>No</u>
Large Body of Water	<u>Yes</u>
Manufacturing plant, storage facility, or facility which may use hazardous material	<u>No</u>

Is the facility in an area which the State or County would order evacuation in the event of a hurricane? Yes

Is it located in an area where the State or County would order electricity cut off in the event of a hurricane? Yes

Can the facility be accessed from more than one direction via road ways. Yes

Indicate yes or no, if yes, describe.

Auxiliary power: No

Emergency water supply Yes - Interconnects with Hernando County and 3.5 MGD in ground storage tankage.

Is the personnel trained for an emergency situation and been briefed on the location of Hurricane check lists? Yes

Additional comments regarding the location of the facility which may pose a hazard or which may impede emergency response: N/A

Southern States Utilities Water Facility Vulnerability Analysis

SSU Plant No. 2701

Facility Name Spring Hill - Well #7 County Hernando

Facility Address Antelope St/Barrow Unit 13
Spring Hill, Florida 34606

Latitude N 28 27' 46" Longitude E 82 30 34" Elevation _____

In case of an emergency situation, who are the best two persons to contact that are responsible to coordinate or handle the situation and their telephone numbers:

Name	<u>1) Joseph Mack</u>	Phone	<u>(904) 683-2408</u>
Name	<u>2) Ricky Leach</u>	Phone	<u>(904) 596-9736</u>

If this facility within 5 miles of any of the following? Indicate yes or no

Active Railroad Tracks No

Major Transportation Route Yes

Hazardous Intersection No

Large Wooded or Grassy Area Yes

Airport No

Large Body of Water Yes

Manufacturing plant, storage facility, or facility which may use hazardous material No

Is the facility in an area which the State or County would order evacuation in the event of a hurricane? Yes

Is it located in an area where the State or County would order electricity cut off in the event of a hurricane Yes

Can the facility be accessed from more than one direction via road ways. Yes

Indicate yes or no, if yes, describe.

Auxiliary power: No

Emergency water supply Yes - Interconnects with Hernando County and 3.5 MGD in ground storage tankage.

Is the personnel trained for an emergency situation and been briefed on the location of Hurricane check lists? Yes

Additional comments regarding the location of the facility which may pose a hazard or which may impede emergency response: N/A

**Southern States Utilities
Water Facility Vulnerability Analysis**

		SSU Plant No.	<u>2701</u>
Facility Name	<u>Spring Hill - Well #10.</u>	County	<u>Hernando</u>
Facility Address	<u>Cartee Ave/Keysville</u>		
	<u>Spring Hill, Florida 34606</u>		
Latitude	<u>N 23 29' 37"</u>	Longitude	<u>E 82 33 17"</u> Elevation <u> </u>

In case of an emergency situation, who are the best two persons to contact that are responsible to coordinate or handle the situation and their telephone numbers:

Name	<u>1) Joseph Mack</u>	Phone	<u>(904) 683-2408</u>
Name	<u>2) Ricky Leach</u>	Phone	<u>(904) 596-9736</u>

If this facility within 5 miles of any of the following? *Indicate yes or no*

Active Railroad Tracks	<u>No</u>
Major Transportation Route	<u>Yes</u>
Hazardous Intersection	<u>No</u>
Large Wooded or Grassy Area	<u>Yes</u>
Airport	<u>No</u>
Large Body of Water	<u>Yes</u>
Manufacturing plant, storage facility, or facility which may use hazardous material	<u>No</u>

Is the facility in an area which the State or County would order evacuation in the event of a hurricane? Yes

Is it located in an area where the State or County would order electricity cut off in the event of a hurricane? Yes

Can the facility be accessed from more than one direction via road ways. Yes

Indicate yes or no, if yes, describe.

Auxiliary power: No

Emergency water supply Yes - Interconnects with Hernando County and 3.5 MGD in ground storage tankage.

Is the personnel trained for an emergency situation and been briefed on the location of Hurricane check lists? Yes

Additional comments regarding the location of the facility which may pose a hazard or which may impede emergency response: N/A

**Southern States Utilities
Water Facility Vulnerability Analysis**

SSU Plant No. 2701

Facility Name Spring Hill - Well #11 County Hernando

Facility Address 1405 Apricot Lane
Spring Hill, Florida 34606

Latitude N 28 27' 26" Longitude E 82 36 41" Elevation _____

In case of an emergency situation, who are the best two persons to contact that are responsible to coordinate or handle the situation and their telephone numbers:

Name 1) Joseph Mack Phone (904) 683-2408

Name 2) Ricky Leach Phone (904) 596-9736

If this facility within 5 miles of any of the following? *Indicate yes or no*

Active Railroad Tracks No

Major Transportation Route Yes

Hazardous Intersection No

Large Wooded or Grassy Area Yes

Airport No

Large Body of Water Yes

Manufacturing plant, storage facility, or facility which may use hazardous material No

Is the facility in an area which the State or County would order evacuation in the event of a hurricane? Yes

Is it located in an area where the State or County would order electricity cut off in the event of a hurricane? Yes

Can the facility be accessed from more than one direction via road ways. Yes

Indicate yes or no, if yes, describe.

Auxiliary power: No

Emergency water supply Yes - Interconnects with Hernando County and 3.5 MGD in ground storage tankage.

Is the personnel trained for an emergency situation and been briefed on the location of Hurricane check lists? Yes

Additional comments regarding the location of the facility which may pose a hazard or which may impede emergency response: N/A

**Southern States Utilities
Water Facility Vulnerability Analysis**

		SSU Plant No. <u>2701</u>
Facility Name	<u>Spring Hill - Well #12</u>	County <u>Hernando</u>
Facility Address	<u>9500 Eldridge Rd. Spring Hill, Florida 34608</u>	
Latitude	<u>N 28 27' 08"</u>	Longitude <u>E 82 31 51"</u> Elevation _____

In case of an emergency situation, who are the best two persons to contact that are responsible to coordinate or handle the situation and their telephone numbers:

Name	<u>1) Joseph Mack</u>	Phone	<u>(904) 683-2408</u>
Name	<u>2) Ricky Leach</u>	Phone	<u>(904) 596-9736</u>

If this facility within 5 miles of any of the following? *Indicate yes or no*

Active Railroad Tracks	<u>No</u>
Major Transportation Route	<u>Yes</u>
Hazardous Intersection	<u>No</u>
Large Wooded or Grassy Area	<u>Yes</u>
Airport	<u>No</u>
Large Body of Water	<u>Yes</u>
Manufacturing plant, storage facility, or facility which may use hazardous material	<u>No</u>

Is the facility in an area which the State or County would order evacuation in the event of a hurricane? Yes

Is it located in an area where the State or County would order electricity cut off in the event of a hurricane? Yes

Can the facility be accessed from more than one direction via road ways. Yes

Indicate yes or no, if yes, describe.

Auxiliary power: No

Emergency water supply Yes - Interconnects with Hernando County and 3.5 MGD in ground storage tankage.

Is the personnel trained for an emergency situation and been briefed on the location of Hurricane check lists? Yes

Additional comments regarding the location of the facility which may pose a hazard or which may impede emergency response: N/A

**Southern States Utilities
Water Facility Vulnerability Analysis**

		SSU Plant No. ' <u>2701</u>
Facility Name	<u>Spring Hill - Well #13</u>	County <u>Hernando</u>
Facility Address	<u>Cartee Ave/Keystone Ave.</u>	
	<u>Spring Hill, Florida 34606</u>	
Latitude	<u>N 28 29' 35"</u>	Longitude <u>E 82 33 18"</u> Elevation _____

In case of an emergency situation, who are the best two persons to contact that are responsible to coordinate or handle the situation and their telephone numbers:

Name	<u>1) Joseph Mack</u>	Phone	<u>(904) 683-2408</u>
Name	<u>2) Ricky Leach</u>	Phone	<u>(904) 596-9736</u>

If this facility within 5 miles of any of the following? *Indicate yes or no*

Active Railroad Tracks	<u>No</u>
Major Transportation Route	<u>Yes</u>
Hazardous Intersection	<u>No</u>
Large Wooded or Grassy Area	<u>Yes</u>
Airport	<u>No</u>
Large Body of Water	<u>Yes</u>
Manufacturing plant, storage facility, or facility which may use hazardous material	<u>No</u>

Is the facility in an area which the State or County would order evacuation in the event of a hurricane? Yes

Is it located in an area where the State or County would order electricity cut off in the event of a hurricane Yes

Can the facility be accessed from more than one direction via road ways. Yes

Indicate yes or no, if yes, describe.

Auxiliary power: No

Emergency water supply Yes - Interconnects with Hernando County and 3.5 MGD in ground storage tankage.

Is the personnel trained for an emergency situation and been briefed on the location of Hurricane check lists? Yes

Additional comments regarding the location of the facility which may pose a hazard or which may impede emergency response: N/A

**Southern States Utilities
Water Facility Vulnerability Analysis**

SSU Plant No. 270

Facility Name Spring Hill - Well #17 County Hernando
 Facility Address 1822 Killian St.
Spring Hill, Florida 34609
 Latitude N 28 30' 42" Longitude E 82 31 04" Elevation _____

In case of an emergency situation, who are the best two persons to contact that are responsible to coordinate or handle the situation and their telephone numbers:

Name 1) Joseph Mack Phone (904) 683-2408
 Name 2) Ricky Leach Phone (904) 596-9736

If this facility within 5 miles of any of the following? *Indicate yes or no*

Active Railroad Tracks No
 Major Transportation Route Yes
 Hazardous Intersection No
 Large Wooded or Grassy Area Yes
 Airport No
 Large Body of Water Yes

Manufacturing plant, storage facility, or facility which may use hazardous material No

Is the facility in an area which the State or County would order evacuation in the event of a hurricane? Yes

Is it located in an area where the State or County would order electricity cut off in the event of a hurricane? Yes

Can the facility be accessed from more than one direction via road ways. Yes

Indicate yes or no, if yes, describe.

Auxiliary power: Yes

Emergency water supply Yes - Interconnects with Hernando County and 3.5 MGD in ground storage tankage.

Is the personnel trained for an emergency situation and been briefed on the location of Hurricane check lists? Yes

Additional comments regarding the location of the facility which may pose a hazard or which may impede emergency response: N/A

**Southern States Utilities
Water Facility Vulnerability Analysis**

SSU Plant No. 2701

Facility Name Spring Hill - Well #18 County Hernando

Facility Address Linden/Deer St.
Spring Hill, Florida 34606

Latitude N 28 28' 17" Longitude E 82 33 00" Elevation _____

In case of an emergency situation, who are the best two persons to contact that are responsible to coordinate or handle the situation and their telephone numbers:

Name 1) Joseph Mack Phone (904) 683-2408

Name 2) Ricky Leach Phone (904) 596-9736

If this facility within 5 miles of any of the following? *Indicate yes or no*

Active Railroad Tracks No

Major Transportation Route Yes

Hazardous Intersection No

Large Wooded or Grassy Area Yes

Airport No

Large Body of Water Yes

Manufacturing plant, storage facility, or facility which may use hazardous material No

Is the facility in an area which the State or County would order evacuation in the event of a hurricane? Yes

Is it located in an area where the State or County would order electricity cut off in the event of a hurricane? Yes

Can the facility be accessed from more than one direction via road ways. Yes

Indicate yes or no, if yes, describe.

Auxiliary power: Yes

Emergency water supply Yes - Interconnects with Hernando County and 3.5 MGD in ground storage tankage.

Is the personnel trained for an emergency situation and been briefed on the location of Hurricane check lists? Yes

Additional comments regarding the location of the facility which may pose a hazard or which may impede emergency response: N/A

**Southern States Utilities
Water Facility Vulnerability Analysis**

SSU Plant No. 2701

Facility Name Spring Hill - Well #19 County Hernando

Facility Address 1822 Killian St.
Spring Hill, Florida 34606

Latitude N 23 30' 44" Longitude E 22 31 06" Elevation _____

In case of an emergency situation, who are the best two persons to contact that are responsible to coordinate or handle the situation and their telephone numbers:

Name 1) Joseph Mack Phone (904) 683-2408

Name 2) Ricky Leach Phone (904) 596-9736

If this facility within 5 miles of any of the following? *Indicate yes or no*

Active Railroad Tracks No

Major Transportation Route Yes

Hazardous Intersection No

Large Wooded or Grassy Area Yes

Airport No

Large Body of Water Yes

Manufacturing plant, storage facility, or facility which may use hazardous material No

Is the facility in an area which the State or County would order evacuation in the event of a hurricane? Yes

Is it located in an area where the State or County would order electricity cut off in the event of a hurricane? Yes

Can the facility be accessed from more than one direction via road ways. Yes

Indicate yes or no, if yes, describe.

Auxiliary power: Yes

Emergency water supply Yes - Interconnects with Hernando County and 3.5 MGD in ground storage tankage.

Is the personnel trained for an emergency situation and been briefed on the location of Hurricane check lists? Yes

Additional comments regarding the location of the facility which may pose a hazard or which may impede emergency response: N/A

**Southern States Utilities
Water Facility Vulnerability Analysis**

SSU Plant No. 2701

Facility Name Spring Hill - Well #20 County Hernando
 Facility Address Antelope/Barrow
Spring Hill, Florida 34606
 Latitude N 28 27' 47" Longitude E 82 30' 31" Elevation _____

In case of an emergency situation, who are the best two persons to contact that are responsible to coordinate or handle the situation and their telephone numbers:

Name 1) Joseph Mack Phone (904) 683-2408
 Name 2) Ricky Leach Phone (904) 596-9736

If this facility within 5 miles of any of the following? *Indicate yes or no*

Active Railroad Tracks No
 Major Transportation Route Yes
 Hazardous Intersection No
 Large Wooded or Grassy Area Yes
 Airport No
 Large Body of Water Yes
 Manufacturing plant, storage facility, or facility which may use hazardous material No

Is the facility in an area which the State or County would order evacuation in the event of a hurricane? Yes

Is it located in an area where the State or County would order electricity cut off in the event of a hurricane? Yes

Can the facility be accessed from more than one direction via road ways. Yes

Indicate yes or no, if yes, describe.

Auxiliary power: Yes

Emergency water supply Yes - Interconnects with Hernando County and 3.5 MGD in ground storage tankage.

Is the personnel trained for an emergency situation and been briefed on the location of Hurricane check lists? Yes

Additional comments regarding the location of the facility which may pose a hazard or which may impede emergency response: N/A

**Southern States Utilities
Water Facility Vulnerability Analysis**

SSU Plant No. 2701

Facility Name Spring Hill - Well #21 County Hernando
Facility Address 12211 Linden Dr.
Spring Hill, Florida 34606
Latitude N 28 28' 22" Longitude E 82 32 59" Elevation _____

In case of an emergency situation, who are the best two persons to contact that are responsible to coordinate or handle the situation and their telephone numbers:

Name 1) Joseph Mack Phone (904) 683-2408
Name 2) Ricky Leach Phone (904) 596-9736

If this facility within 5 miles of any of the following? *Indicate yes or no*

Active Railroad Tracks No
Major Transportation Route Yes
Hazardous Intersection No
Large Wooded or Grassy Area Yes
Airport No
Large Body of Water Yes
Manufacturing plant, storage facility, or facility which may use hazardous material No

Is the facility in an area which the State or County would order evacuation in the event of a hurricane? Yes

Is it located in an area where the State or County would order electricity cut off in the event of a hurricane? Yes

Can the facility be accessed from more than one direction via road ways. Yes

Indicate yes or no, if yes, describe.

Auxiliary power: Yes

Emergency water supply Yes - Interconnects with Hernando County and 3.5 MGD in ground storage tankage.

Is the personnel trained for an emergency situation and been briefed on the location of Hurricane check lists? Yes

Additional comments regarding the location of the facility which may pose a hazard or which may impede emergency response: N/A

Southern States Utilities Water Facility Vulnerability Analysis

SSU Plant No. 2701

Facility Name Spring Hill - Well #22 County Hernando
 Facility Address 9500 Eldridge Rd.
Spring Hill, Florida 34606
 Latitude N 28 27' 11" Longitude E 82 35 50" Elevation _____

In case of an emergency situation, who are the best two persons to contact that are responsible to coordinate or handle the situation and their telephone numbers:

Name 1) Joseph Mack Phone (904) 683-2408
 Name 2) Ricky Leach Phone (904) 596-9736

If this facility within 5 miles of any of the following? *Indicate yes or no*

Active Railroad Tracks No
 Major Transportation Route Yes
 Hazardous Intersection No
 Large Wooded or Grassy Area Yes
 Airport No
 Large Body of Water Yes
 Manufacturing plant, storage facility, or facility which may use hazardous material No

Is the facility in an area which the State or County would order evacuation in the event of a hurricane? Yes

Is it located in an area where the State or County would order electricity cut off in the event of a hurricane? Yes

Can the facility be accessed from more than one direction via road ways. Yes

Indicate yes or no, if yes, describe.

Auxiliary power: No

Emergency water supply Yes - Interconnects with Hernando County and 3.5 MGD in ground storage tankage.

Is the personnel trained for an emergency situation and been briefed on the location of Hurricane check lists? Yes

Additional comments regarding the location of the facility which may pose a hazard or which may impede emergency response: N/A

Southern States Utilities Water Facility Vulnerability Analysis

SSU Plant No. 2701

Facility Name Spring Hill - Well #23 County Hernando

Facility Address 1822 Killian St.
Spring Hill, Florida 34606

Latitude N 28 30' 39" Longitude E 82 31 01" Elevation _____

In case of an emergency situation, who are the best two persons to contact that are responsible to coordinate or handle the situation and their telephone numbers:

Name 1) Joseph Mack Phone (904) 683-2408

Name 2) Ricky Leach Phone (904) 596-9736

If this facility within 5 miles of any of the following? *Indicate yes or no*

Active Railroad Tracks No

Major Transportation Route Yes

Hazardous Intersection No

Large Wooded or Grassy Area Yes

Airport No

Large Body of Water Yes

Manufacturing plant, storage facility, or facility which may use hazardous material No

Is the facility in an area which the State or County would order evacuation in the event of a hurricane? Yes

Is it located in an area where the State or County would order electricity cut off in the event of a hurricane Yes

Can the facility be accessed from more than one direction via road ways. Yes

Indicate yes or no, if yes, describe.

Auxiliary power: Yes

Emergency water supply Yes - Interconnects with Hernando County and 3.5 MGD in ground storage tankage.

Is the personnel trained for an emergency situation and been briefed on the location of Hurricane check lists? Yes

Additional comments regarding the location of the facility which may pose a hazard or which may impede emergency response: N/A

**Southern States Utilities
Water Facility Vulnerability Analysis**

SSU Plant No. 2701

Facility Name Spring Hill - Well #24 County Hernando
 Facility Address 13057 Barrow St.
Spring Hill, Florida 34606
 Latitude N 28 27' 43" Longitude E 82 30' 35" Elevation _____

In case of an emergency situation, who are the best two persons to contact that are responsible to coordinate or handle the situation and their telephone numbers:

Name 1) Joseph Mack Phone (904) 683-2408
 Name 2) Ricky Leach Phone (904) 596-9736

If this facility within 5 miles of any of the following? *Indicate yes or no*

Active Railroad Tracks No
 Major Transportation Route Yes
 Hazardous Intersection No
 Large Wooded or Grassy Area Yes
 Airport No
 Large Body of Water Yes

Manufacturing plant, storage facility, or facility which may use hazardous material No

Is the facility in an area which the State or County would order evacuation in the event of a hurricane? Yes

Is it located in an area where the State or County would order electricity cut off in the event of a hurricane? Yes

Can the facility be accessed from more than one direction via road ways. Yes

Indicate yes or no, if yes, describe.

Auxiliary power: Yes

Emergency water supply Yes - Interconnects with Hernando County and 3.5 MGD in ground storage tankage.

Is the personnel trained for an emergency situation and been briefed on the location of Hurricane check lists? Yes

Additional comments regarding the location of the facility which may pose a hazard or which may impede emergency response: N/A

**Southern States Utilities
Water Facility Vulnerability Analysis**

		SSU Plant No. <u>2701</u>
Facility Name	<u>Spring Hill - Well #26</u>	County <u>Hernando</u>
Facility Address	<u>9500 Eldridge Rd.</u>	
	<u>Spring Hill, Florida 34606</u>	
Latitude	<u>N 28 27' 10"</u>	Longitude <u>E 82 35 52"</u> Elevation _____

In case of an emergency situation, who are the best two persons to contact that are responsible to coordinate or handle the situation and their telephone numbers:

Name	<u>1) Joseph Mack</u>	Phone	<u>(904) 683-2408</u>
Name	<u>2) Ricky Leach</u>	Phone	<u>(904) 596-9736</u>

If this facility within 5 miles of any of the following? *Indicate yes or no*

Active Railroad Tracks	<u>No</u>
Major Transportation Route	<u>Yes</u>
Hazardous Intersection	<u>No</u>
Large Wooded or Grassy Area	<u>Yes</u>
Airport	<u>No</u>
Large Body of Water	<u>Yes</u>
Manufacturing plant, storage facility, or facility which may use hazardous material	<u>No</u>

Is the facility in an area which the State or County would order evacuation in the event of a hurricane? Yes

Is it located in an area where the State or County would order electricity cut off in the event of a hurricane? Yes

Can the facility be accessed from more than one direction via road ways. Yes

Indicate yes or no, if yes, describe.

Auxiliary power: No

Emergency water supply Yes - Interconnects with Hernando County and 3.5 MGD in ground storage tankage.

Is the personnel trained for an emergency situation and been briefed on the location of Hurricane check lists? Yes

Additional comments regarding the location of the facility which may pose a hazard or which may impede emergency response: N/A

**Southern States Utilities
Water Facility Vulnerability Analysis**

			SSU Plant No.	<u>2701</u>
Facility Name	<u>Spring Hill - Well #27</u>	County	<u>Hernando</u>	
Facility Address	<u>12179 Linden Dr.</u>			
	<u>Spring Hill, Florida 34606</u>			
Latitude	<u>N 28 28' 23"</u>	Longitude	<u>E 82 33 02"</u>	Elevation

In case of an emergency situation, who are the best two persons to contact that are responsible to coordinate or handle the situation and their telephone numbers:

Name	<u>1) Joseph Mack</u>	Phone	<u>(904) 683-2408</u>
Name	<u>2) Ricky Leach</u>	Phone	<u>(904) 596-9736</u>

If this facility within 5 miles of any of the following? *Indicate yes or no*

Active Railroad Tracks	<u>No</u>
Major Transportation Route	<u>Yes</u>
Hazardous Intersection	<u>No</u>
Large Wooded or Grassy Area	<u>Yes</u>
Airport	<u>No</u>
Large Body of Water	<u>Yes</u>
Manufacturing plant, storage facility, or facility which may use hazardous material	<u>No</u>

Is the facility in an area which the State or County would order evacuation in the event of a hurricane? Yes

Is it located in an area where the State or County would order electricity cut off in the event of a hurricane Yes

Can the facility be accessed from more than one direction via road ways. Yes

Indicate yes or no, if yes, describe.

Auxiliary power: No

Emergency water supply Yes - Interconnects with Hernando County and 3.5 MGD in ground storage tankage.

Is the personnel trained for an emergency situation and been briefed on the location of Hurricane check lists? Yes

Additional comments regarding the location of the facility which may pose a hazard or which may impede emergency response: N/A

Southern States Utilities Water Facility Vulnerability Analysis

SSU Plant No. 2701

Facility Name Spring Hill - Well #28 County Hernando

Facility Address 4300 Carter St.
Spring Hill, Florida 34606

Latitude N 28 29' 30" Longitude E 82 33 17" Elevation _____

In case of an emergency situation, who are the best two persons to contact that are responsible to coordinate or handle the situation and their telephone numbers:

Name 1) Joseph Mack Phone (904) 683-2408

Name 2) Ricky Leach Phone (904) 596-9736

If this facility within 5 miles of any of the following? *Indicate yes or no*

Active Railroad Tracks No

Major Transportation Route Yes

Hazardous Intersection No

Large Wooded or Grassy Area Yes

Airport No

Large Body of Water Yes

Manufacturing plant, storage facility, or facility which may use hazardous material No

Is the facility in an area which the State or County would order evacuation in the event of a hurricane? Yes

Is it located in an area where the State or County would order electricity cut off in the event of a hurricane? Yes

Can the facility be accessed from more than one direction via road ways. Yes

Indicate yes or no, if yes, describe.

Auxiliary power: Yes

Emergency water supply Yes - Interconnects with Hernando County and 3.5 MGD in ground storage tankage.

Is the personnel trained for an emergency situation and been briefed on the location of Hurricane check lists? Yes

Additional comments regarding the location of the facility which may pose a hazard or which may impede emergency response: N/A

**Southern States Utilities
Water Facility Vulnerability Analysis**

SSU Plant No. 2701

Facility Name Spring Hill - Well #29 County Hernando
 Facility Address 13057 Barrow St.
Spring Hill, Florida 34606
 Latitude N 28 27' 49" Longitude E 82 30 32" Elevation _____

In case of an emergency situation, who are the best two persons to contact that are responsible to coordinate or handle the situation and their telephone numbers:

Name 1) Joseph Mack Phone (904) 683-2408
 Name 2) Ricky Leach Phone (904) 596-9736

If this facility within 5 miles of any of the following? *Indicate yes or no*

Active Railroad Tracks No
 Major Transportation Route Yes
 Hazardous Intersection No
 Large Wooded or Grassy Area Yes
 Airport No
 Large Body of Water Yes
 Manufacturing plant, storage facility, or facility which may use hazardous material No

Is the facility in an area which the State or County would order evacuation in the event of a hurricane? Yes

Is it located in an area where the State or County would order electricity cut off in the event of a hurricane? Yes

Can the facility be accessed from more than one direction via road ways. Yes

Indicate yes or no, if yes, describe.

Auxiliary power: No

Emergency water supply Yes - Interconnects with Hernando County and 3.5 MGD in ground storage tankage.

Is the personnel trained for an emergency situation and been briefed on the location of Hurricane check lists? Yes

Additional comments regarding the location of the facility which may pose a hazard or which may impede emergency response: N/A

Southern States Utilities Water Facility Vulnerability Analysis

SSU Plant No. 2701

Facility Name Spring Hill - Unit #1 GST County Hernando

Facility Address 1405 Apricot Lane
Spring Hill, Florida 34606

Latitude N 28 27' 26" Longitude E 82 36 37" Elevation _____

In case of an emergency situation, who are the best two persons to contact that are responsible to coordinate or handle the situation and their telephone numbers:

Name 1) Joseph Mack Phone (904) 683-2408

Name 2) Ricky Leach Phone (904) 596-9736

If this facility within 5 miles of any of the following? Indicate yes or no

Active Railroad Tracks No

Major Transportation Route Yes

Hazardous Intersection No

Large Wooded or Grassy Area Yes

Airport No

Large Body of Water Yes

Manufacturing plant, storage facility, or facility which may use hazardous material No

Is the facility in an area which the State or County would order evacuation in the event of a hurricane? Yes

Is it located in an area where the State or County would order electricity cut off in the event of a hurricane? Yes

Can the facility be accessed from more than one direction via road ways. Yes

Indicate yes or no, if yes, describe.

Auxiliary power: Yes - 6 cyl propane gas high service pump

Emergency water supply Yes - This facility is a 1.0 MGD ground storage tank and High Service pump bldg.

Is the personnel trained for an emergency situation and been briefed on the location of Hurricane check lists? Yes

Additional comments regarding the location of the facility which may pose a hazard or which may impede emergency response: N/A

**Southern States Utilities
Water Facility Vulnerability Analysis**

		SSU Plant No. <u>2701</u>
Facility Name	<u>Spring Hill - Unit 19 GST</u>	County <u>Hernando</u>
Facility Address	<u>1822 Killian St.</u>	
	<u>Spring Hill, Florida 34606</u>	
Latitude	<u>N 28 30' 39"</u>	Longitude <u>E 82 31 01"</u> Elevation _____

In case of an emergency situation, who are the best two persons to contact that are responsible to coordinate or handle the situation and their telephone numbers:

Name	<u>1) Joseph Mack</u>	Phone	<u>(904) 683-2408</u>
Name	<u>2) Ricky Leach</u>	Phone	<u>(904) 596-9736</u>

If this facility within 5 miles of any of the following? *Indicate yes or no*

Active Railroad Tracks	<u>No</u>
Major Transportation Route	<u>Yes</u>
Hazardous Intersection	<u>No</u>
Large Wooded or Grassy Area	<u>Yes</u>
Airport	<u>No</u>
Large Body of Water	<u>Yes</u>
Manufacturing plant, storage facility, or facility which may use hazardous material	<u>No</u>

Is the facility in an area which the State or County would order evacuation in the event of a hurricane? Yes

Is it located in an area where the State or County would order electricity cut off in the event of a hurricane? Yes

Can the facility be accessed from more than one direction via road ways. Yes

Indicate yes or no, if yes, describe.

Auxiliary power: Yes - 6 cyl propane gas high service pump

Emergency water supply Yes - This facility is a 2.0 MGD ground storage tank and High Service pump bldg.

Is the personnel trained for an emergency situation and been briefed on the location of Hurricane check lists? Yes

Additional comments regarding the location of the facility which may pose a hazard or which may impede emergency response: N/A

**Southern States Utilities
Water Facility Vulnerability Analysis**

SSU Plant No. 2701

Facility Name Spring Hill - Unit 25 GST County Hernando

Facility Address 4300 Cartee St.
Spring Hill, Florida 34606

Latitude N 28 29' 30" Longitude E 82 33 17" Elevation _____

In case of an emergency situation, who are the best two persons to contact that are responsible to coordinate or handle the situation and their telephone numbers:

Name 1) Joseph Mack Phone (904) 683-2408

Name 2) Ricky Leach Phone (904) 596-9736

If this facility within 5 miles of any of the following? *Indicate yes or no*

Active Railroad Tracks No

Major Transportation Route Yes

Hazardous Intersection No

Large Wooded or Grassy Area Yes

Airport No

Large Body of Water Yes

Manufacturing plant, storage facility, or facility which may use hazardous material No

Is the facility in an area which the State or County would order evacuation in the event of a hurricane? Yes

Is it located in an area where the State or County would order electricity cut off in the event of a hurricane Yes

Can the facility be accessed from more than one direction via road ways. Yes

Indicate yes or no, if yes, describe.

Auxiliary power: Yes - 6 cyl propane gas high service pump

Emergency water supply Yes - This facility is a 0.5 MGD ground storage tank and High Service pump bldg.

Is the personnel trained for an emergency situation and been briefed on the location of Hurricane check lists? Yes

Additional comments regarding the location of the facility which may pose a hazard or which may impede emergency response: N/A

SOUTHERN STATES UTILITIES

HERNANDO COUNTY

EMERGENCY / HURRICANE PREPAREDNESS PLAN

ATTACHMENT A.

APPROVED EMERGENCY CONTRACTORS

AAA White's Septic Tank Service, Inc. 1540 Cortez Blvd. Brooksville, Florida 34613	(904) 796-9930
Citrus Well Drilling 2820 Norvell Bryant Hwy. Inverness, Florida 32650	(904) 726-5454
Wray Enterprises 1709 Wray Way Holiday, Florida 33590	(813) 934-6468
Center Line Construction Corp. 4002-Broad Street Brooksville, Florida	(904) 796-5912
Centech Utility Corp. 6109 Orient Road Tampa, Florida	(813) 626-2258

SOUTHERN STATES UTILITIES

HERNANDO COUNTY

EMERGENCY / HURRICANE PREPAREDNESS PLAN

ATTACHMENT B.

EMERGENCY NUMBERS AND MAILING ADDRESS

HOSPITALS

Spring Hill Regional Hospital 10461 Quality Drive Spring Hill, Florida 34609	(904) 686-2800
--	----------------

HCA Oak Hill Hospital 11375 Cortez Blvd. Spring Hill, Florida	(904) 596-6632
---	----------------

Brooksville Regional Hospital 55 Ponce DeLeon Blvd. Brooksville, Florida	(904) 796-5111
--	----------------

SOUTHERN STATES UTILITIES
HERNANDO COUNTY
EMERGENCY / HURRICANE PREPAREDNESS PLAN

ATTACHMENT C.

MUNICIPALITIES

Hernando County Dept. of Emergency Services 20 North Main St. Brooksville, Florida 34601	(904) 754-4083 Fax (904) 799 3659
--	--------------------------------------

District 5 Local Emergency Planning Committee/Withlacoochee Regional Planning Council 1241 SW 10th St. Ocala, Florida 32674-2798	(904) 732-1315 Fax (904) 732-1319
---	--------------------------------------

Hernando County Utilities Department 202 E. Jefferson St. Brooksville, Florida	(904) 796-7211/754-4037
High Point Compound	(904) 596-0297
Richard Radack-HCUD Director	(904) 686-3598 (Home)
Kay Adams - HCUD Customer Service	(904) 799-0760 (Home)

Hernando County Board of County Commissioners 20 North Main Street Brooksville, Florida 34601	(904) 754-4000
---	----------------

SOUTHERN STATES UTILITIES

HERNANDO COUNTY

EMERGENCY / HURRICANE PREPAREDNESS PLAN

ATTACHMENT D.

GOVERNMENT AGENCIES

Florida Highway Patrol 11319 Ponce de Leon Blvd Brooksville, Florida 34605	(904) 754-6767
--	----------------

Southwest Florida Water Management District 2379 Broad Street Brooksville, Florida 34609-6899	(904) 796-7211
---	----------------

Florida Department of Environmental Protection 3804 Coconut Palm Drive Tampa, Florida 33619	(813) 744-6100
---	----------------

SOUTHERN STATES UTILITIES
HERNANDO COUNTY
EMERGENCY / HURRICANE PREPAREDNESS PLAN

ATTACHMENT E.

EMERGENCY MATERIAL SUPPLIERS

PB&S Chemicals (813) 391-0214 (Chlorine)

Sunstate Meters
11207 NW 14th Avenue
Gainesville, Florida 32606
(800) 342-3409

Ace Auto Parts
4216 Commercial Way
Spring Hill, Florida 34606
(904) 686-0647

Pasco Pipes
6912 Puffin Lane
Hudson, Florida
(800) 282-8152

ABS Pumps
P.O. Box 741087
Orange City, Florida 32774
(904)775-6353

Amazon Hose & Rubber Co.
12th Street & E Kennedy Blvd.
Tampa, Florida 33601
(813) 223-7554

Pure Corporation
P. O. Box 501070
Indianapolis, Indiana
(800) 428-7715

PSG Enterprises, Inc.
5132 Commercial Way
Spring Hill, Florida 34606
(904)597-1095

Ferguson Underground Inc.
10010 SR 52
Hudson Florida

(813) 856-4100
(800) 365-0876 Jerry Snow
Night Sales Rep. - Don Lukert
(904) 596-0532

Goodyear Rubber Products, Inc.
12330 49th St. N
Clearwater, Florida 34622

(904)573-7743

SOUTHERN STATES UTILITIES
HERNANDO COUNTY
EMERGENCY / HURRICANE PREPAREDNESS PLAN

ATTACHMENT F.
EMERGENCY EQUIPMENT SUPPLIERS

Bunts Electric P. O. Box 378 Homosassa, Florida 32646	(904) 628-3222
Tiretown 14521 Cortez Blvd. Brooksville, Florida	(904) 796-5950
Hudson Rental 13112 Spring Hill Dirve 17046 Cortez Blvd., Brooksville 8632 Casper Ave, Hudson	(904)683-0053 (904) 796-5984 (813) 863-2441
Jeanne's Barricades 16283 Tampa St. Brooksville, Florida	(904) 799-0824

SOUTHERN STATES UTILITIES

HERNANDO COUNTY

EMERGENCY / HURRICANE PREPAREDNESS PLAN

ATTACHMENT G.

EMERGENCY DIRECTORY (OUTSIDE AGENCIES)

POLICE

Hernando County Sheriff Department
7465 Forest Oaks Blvd
Spring Hill, Florida
(904) 688-5000 (911)

FIRE

Spring Hill Fire & Rescue District
3445 Bob Hartung Court
Spring Hill, Florida 34606
(904) 683-0235 (911)

EMS

Spring Hill Fire & Rescue District
3445 Bob Hartung Court
Spring Hill, Florida 34606
(904) 683-0235 (911)

ENVIRONMENTAL PROTECTION AGENCY

Florida Department of Environmental Protection
3804 Coconut Palm Drive
Tampa, Florida 33619
(813) 744-6100

COUNTY HEALTH DEPARTMENT

Hernando County Health Department
300 S. Main Street
Brooksville, Florida
(904) 754-4067

SOUTHERN STATES UTILITIES

HERNANDO COUNTY

EMERGENCY / HURRICANE PREPAREDNESS PLAN

ATTACHMENT H.

DISASTER PREPAREDNESS AGENCIES

Hernando County Department of Emergency Services
20 North Main St.
Brooksville, Florida 34601
(904) 754-4083 - Fax (904) 799-3659

	<u>PHONE</u>	<u>CAPACITY</u>
Frank W. Springstead High School 3300 Mariner Blvd. Spring Hill, Florida	683-2843	2,275
West Hernando Middle School 9412 Fox Chapel Lane Spring Hill, Florida	683-6368	1,167
Spring Hill Elementary School 6000 Roble Avenue Spring Hill, Florida	683-3636	453
Brooksville Primary School 602 Bell Avenue Brooksville, Florida	799-1591	300
Powell Middle School 14400 Powell Road Brooksville, Florida	799-0555	1,050
J. D. Floyd Elementary School 3139 Dumont Avenue Spring Hill, Florida	686-1901	750
Hernando High School 200 East Kelly St. Brooksville, Florida	796-9571	666

SOUTHERN STATES UTILITIES

HERNANDO COUNTY
EMERGENCY / HURRICANE PREPAREDNESS PLAN

ATTACHMENT H.

DISASTER PREPAREDNESS AGENCIES

(Continued)

	<u>PHONE</u>	<u>CAPACITY</u>
Mitchell L. Black Elementary School 916 Varsity Drive Brooksville, Florida	799-3694	1,402
Margaret F. Brank Center 250 Kelly Street Brooksville, Florida	796-6761	500
Moton Elementary School 7175 Emerson Road Brooksville, Florida	799-0572	750
Westside Elementary School 5400 Applegate Drive Spring Hill, Florida	683-0075	1,892
Central High School 14075 Ken Austin Parkway Brooksville, Florida	754-6000	2,122
American Red Cross 20 North Main St. Brooksville, Florida	799-3237	

SOUTHERN STATES UTILITIES

HERNANDO COUNTY

EMERGENCY / HURRICANE PREPAREDNESS PLAN

ATTACHMENT I.

RADIO STATIONS

WWJB Broadcasting Station
55 W Fort Dade Ave
P.O. Box 1507
Brooksville, FLa.
(904) 796-7272/796-7469
1450 AM.

WGUL FM/AM
7623 Little Rd
New Port Richeyk FLa.
(800) 332-9485
105.5 FM/860 AM

TV STATIONS

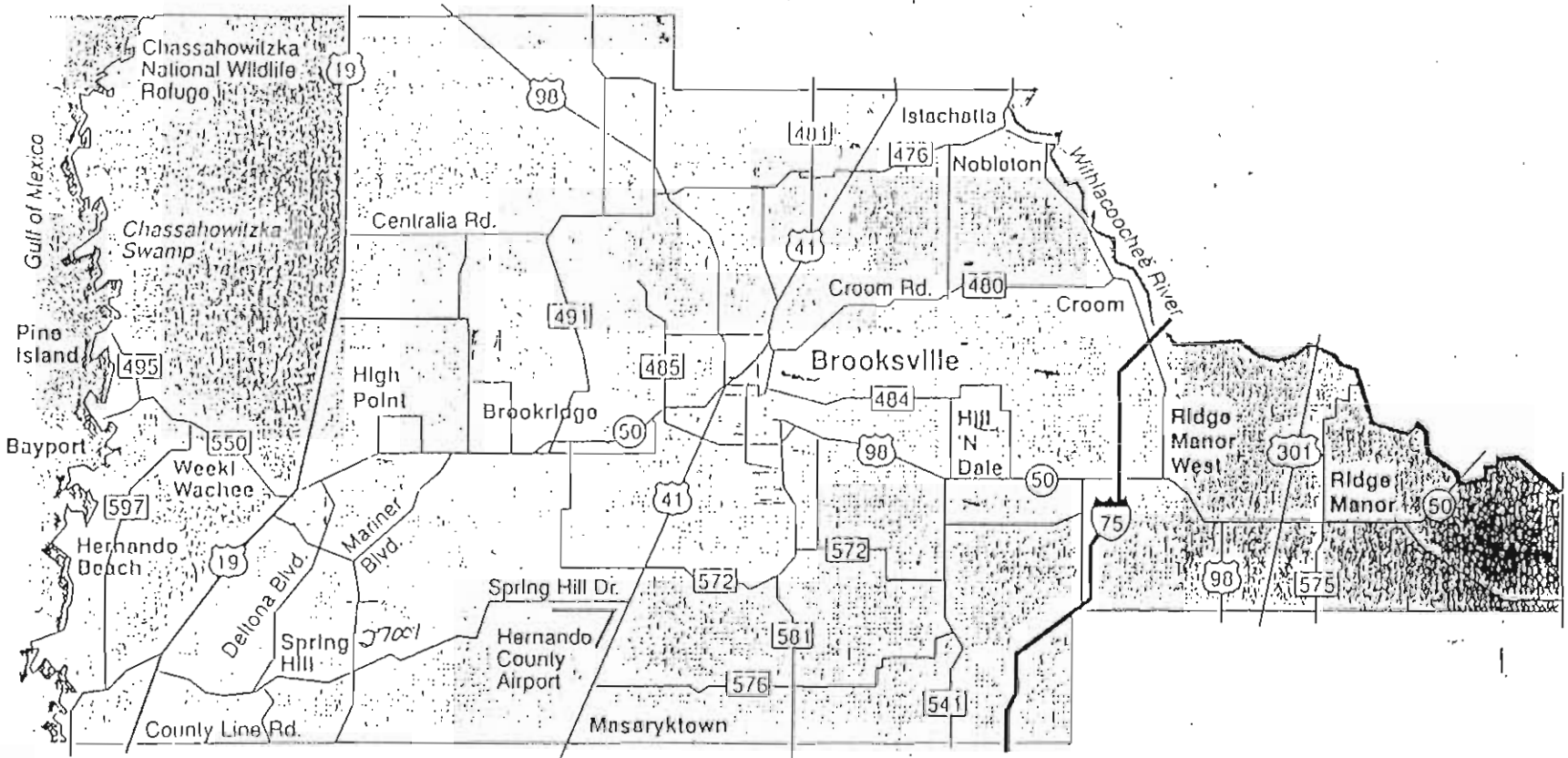
CableVision of Central Florida
(904) 799-3671

NEWSPAPERS

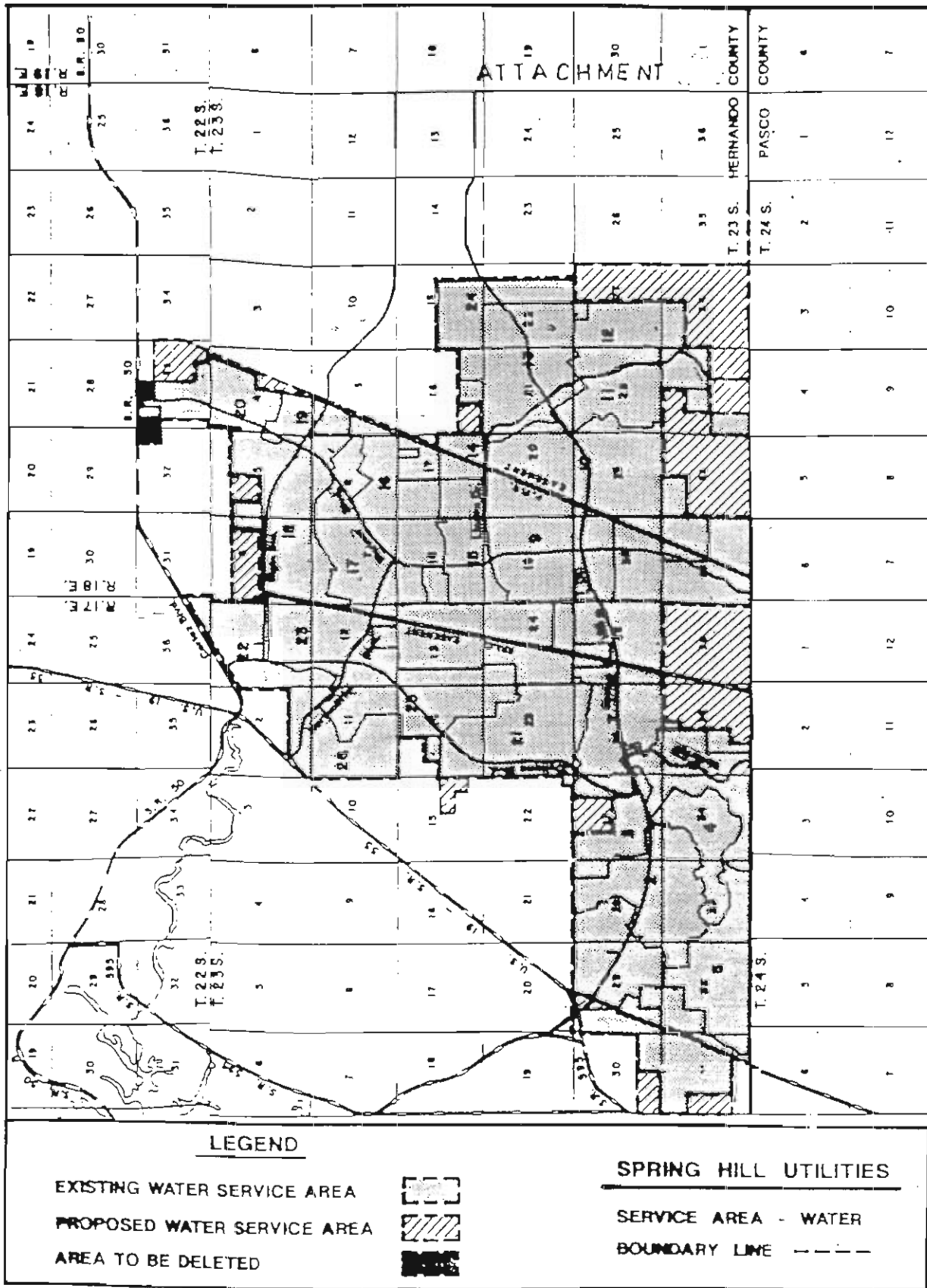
Hernando Today
15299 Cortez Blvd
Brooksville, Florida 34613
(904) 796-2165

St. Petersburg Times
3233 Commercial Way
Spring Hill, Florida
(904) 754-6101

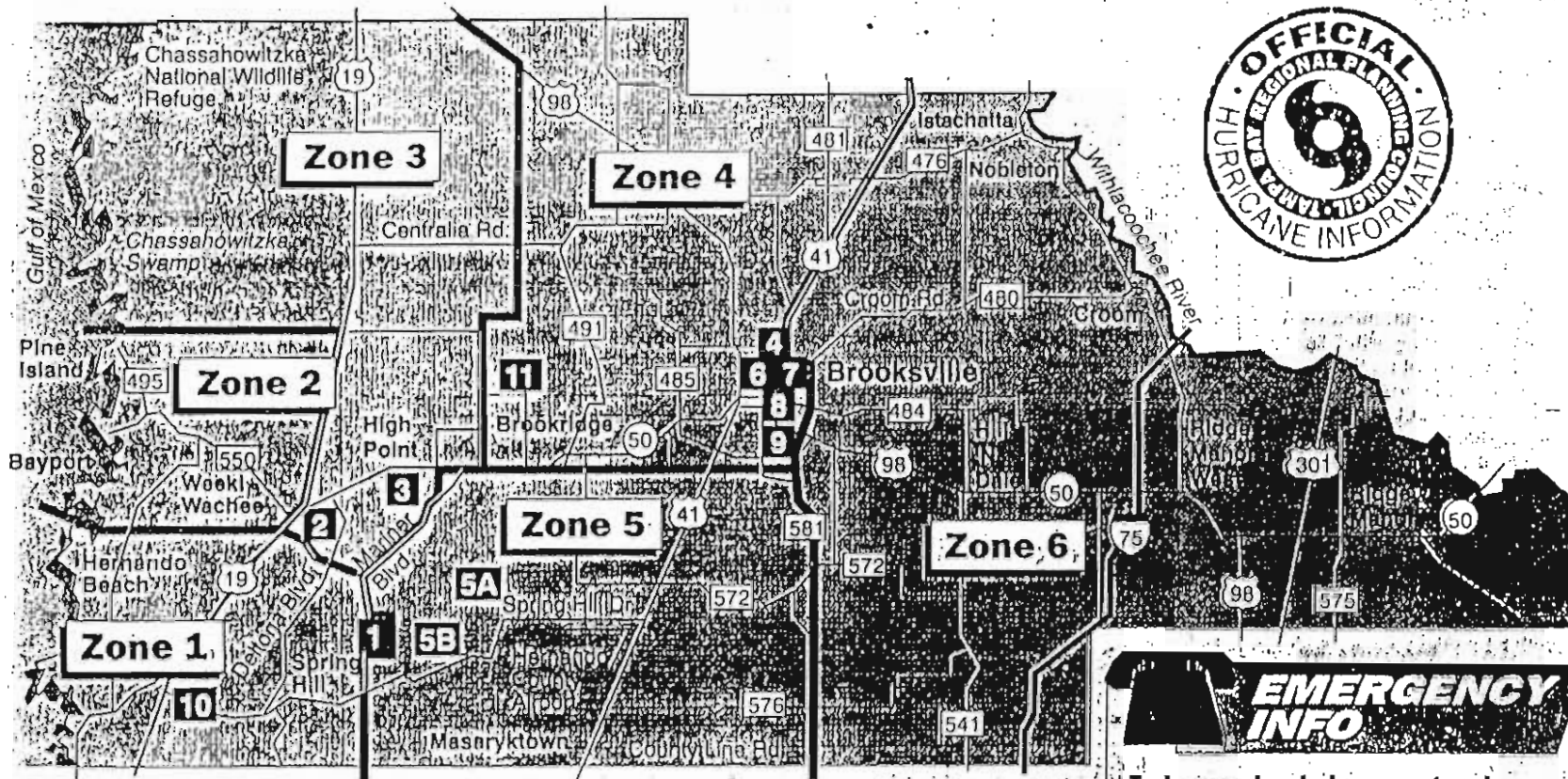
Tampa Tribune
4412 Commercial Way
Spring Hill, Florida
(904) 596-0560



ATTACHMENT
HERNANDO



Hernando evacuation zones



THOSE WHO MUST EVACUATE:

- All who live west of U.S. 19 (area in green.)
- All mobile home residents.
- Residents of areas near the Withlacoochee River and other flood-prone, low-lying sections.
- Residents with questions about evacuation can call the Emergency Management Office at 754-4083.

EMERGENCY INFO

To be used only in emergencies

Emergency requiring police, fire or medical assistance.	911
Sheriff's Office:	754-8850
Brooksville Police:	754-6800
Brooksville Fire Dept.:	799-0186
Spring Hill Fire & Rescue:	683-0642
NW Hernando Fire District:	598-2444
E Hernando Fire District:	754-4470

Information for evacuation and warning

Emergency Management **754-4083**
(for advance registration and need assessment)

EXHIBIT _____
 PAGE 304 OF 582
 (REG-1)

HIGHLANDS COUNTY

Southern States Utilities Water Facility Vulnerability Analysis

SSU Plant No. 2401

Facility Name Leisure Lakes County Highlands
Facility Address Jasmine Street
Lake Placid, Florida
Latitude 27 21' 00" Longitude 81 25' 00" Elevation

In case of an emergency situation, who are the best two persons to contact that are responsible to coordinate or handle the situation and their telephone numbers:

Name	<u>1) Wendell Faircloth/Short Utilities</u>	Phone	<u>813 471-1400</u>
Name	<u>2) Howard Short</u>	Phone	<u>813-471-1400</u>
Name	<u>3) Wayne Vowell</u>	Phone	<u>813-474-0879 Res. - 639-0331 Work</u>

If this facility within 5 miles of any of the following? Indicate yes or no

Active Railroad Tracks No
Major Transportation Route Yes
Hazardous Intersection No
Large Wooded or Grassy Area Yes
Airport — No
Large Body of Water No
Manufacturing plant, storage facility, or facility which may use hazardous material No

Is the facility in an area which the State or County would order evacuation in the event of a hurricane? No

Is it located in an area where the State or County would order electricity cut off in the event of a hurricane? No

Can the facility be accessed from more than one direction via road ways. No

Indicate yes or no, if yes, describe.

Auxiliary power: Yes - Emergency generator - gas powered

Emergency water supply None

Is the personnel trained for an emergency situation and been briefed on the location of Hurricane check lists? Yes

Additional comments regarding the location of the facility which may pose a hazard or which may impede emergency response: Only one access road to the plant.

SOUTHERN STATES UTILITIES
HIGHLANDS COUNTY
EMERGENCY / HURRICANE PREPAREDNESS PLAN

ATTACHMENT A.

APPROVED EMERGENCY CONTRACTORS

Short Utility Services (813) 471-1400
P.O. Box 1088
Sebring, Florida

Pugh Utilities (813) 465-6911
760 Henscratch Road
Lake Placid, Florida 33852

S & M Maintenance (813) 655-1585
8068 Commercial Blvd.
Sebring, Florida 33870

SOUTHERN STATES UTILITIES

HIGHLANDS COUNTY

EMERGENCY / HURRICANE PREPAREDNESS PLAN

ATTACHMENT B.

EMERGENCY NUMBERS AND MAILING ADDRESSHOSPITALS

Walker Memorial Hospital (813) 382-1105
2505 U.S. Hwy. 27 North
Avon Park, Florida

Lake Placid Medical Center (813) 465-3777
1141 U.S. Hwy 27 North
Lake Placid, Florida

Highlands Regional Medical Center (813) 385-6101
36000 S. Highlands Ave.
Sebring, Florida

SOUTHERN STATES UTILITIES

HIGHLANDS COUNTY

EMERGENCY / HURRICANE PREPAREDNESS PLAN

ATTACHMENT C.

MUNICIPALITIES

Sebring Utility Commission
321 Mango Street
Sebring, Florida

(813) 385-0191
Nights, Weekend & Holidays
call (813) 385-6766

SOUTHERN STATES UTILITIES

HIGHLANDS COUNTY

EMERGENCY / HURRICANE PREPAREDNESS PLAN

ATTACHMENT D.

GOVERNMENT AGENCIES

Department of Environmental Protection
2295 Victoria Ave.
Ft. Myers, Florida 33901

(813) 332-6975

SOUTHERN STATES UTILITIES
HIGHLANDS COUNTY
EMERGENCY / HURRICANE PREPAREDNESS PLAN

ATTACHMENT E.

EMERGENCY MATERIAL SUPPLIERS

Davis Meter & Supply 4720 Laredo St. Ft. Myers, Florida	1-800-282-6290
Hughes Supply Inc. 8700 U.S. Hwy 27 South Sebring, Florida	(813) 655-2411 or call (813) 465-2800
Taylor Rental 4611 U.S. Hwy 27 South Sebring, Florida	(813) 385-2239
Ridge Equipment Company Inc. 6820 U.S. Hwy 27 North Arcadia, Florida	(813) 494-2923

SOUTHERN STATES UTILITIES

HIGHLANDS COUNTY

EMERGENCY / HURRICANE PREPAREDNESS PLAN

ATTACHMENT F.

EMERGENCY EQUIPMENT SUPPLIERS

SAS Inc.
5661 Division Dr.
Ft. Myers, Florida 339305

(813) 693-5228

Electra Tronics Inc.
2053 13th St.
Sarasota, Florida

(813) 365-2100

SOUTHERN STATES UTILITIES
HIGHLANDS COUNTY
EMERGENCY / HURRICANE PREPAREDNESS PLAN

ATTACHMENT G.

EMERGENCY DIRECTORY (OUTSIDE AGENCIES)

POLICE

Highlands County - Sheriff (813) 385-5111

FIRE 911

Leisure Lakes Volunteer Fire Department (813) 465-5266
3022 Miller Avenue
Lake Placid, Florida

EMS

Ambulance Service (813) 385-4173
104 N. Commerce Ave. or call (813) 382-5298
Sebring, Florida

Environmental Protection Agency

D.E.P. (813) 332-6975
2295 Victoria Ave.
Ft. Myers

Health Department

SOUTHERN STATES UTILITIES
HIGHLANDS COUNTY
EMERGENCY / HURRICANE PREPAREDNESS PLAN

ATTACHMENT H.

DISASTER PREPAREDNESS AGENCIES

Highlands County Emergency Management
Director
Bruce Savage

(813) 385-2581

SOUTHERN STATES UTILITIES

HIGHLANDS COUNTY

EMERGENCY / HURRICANE PREPAREDNESS PLAN

ATTACHMENT I

RADIO STATIONS

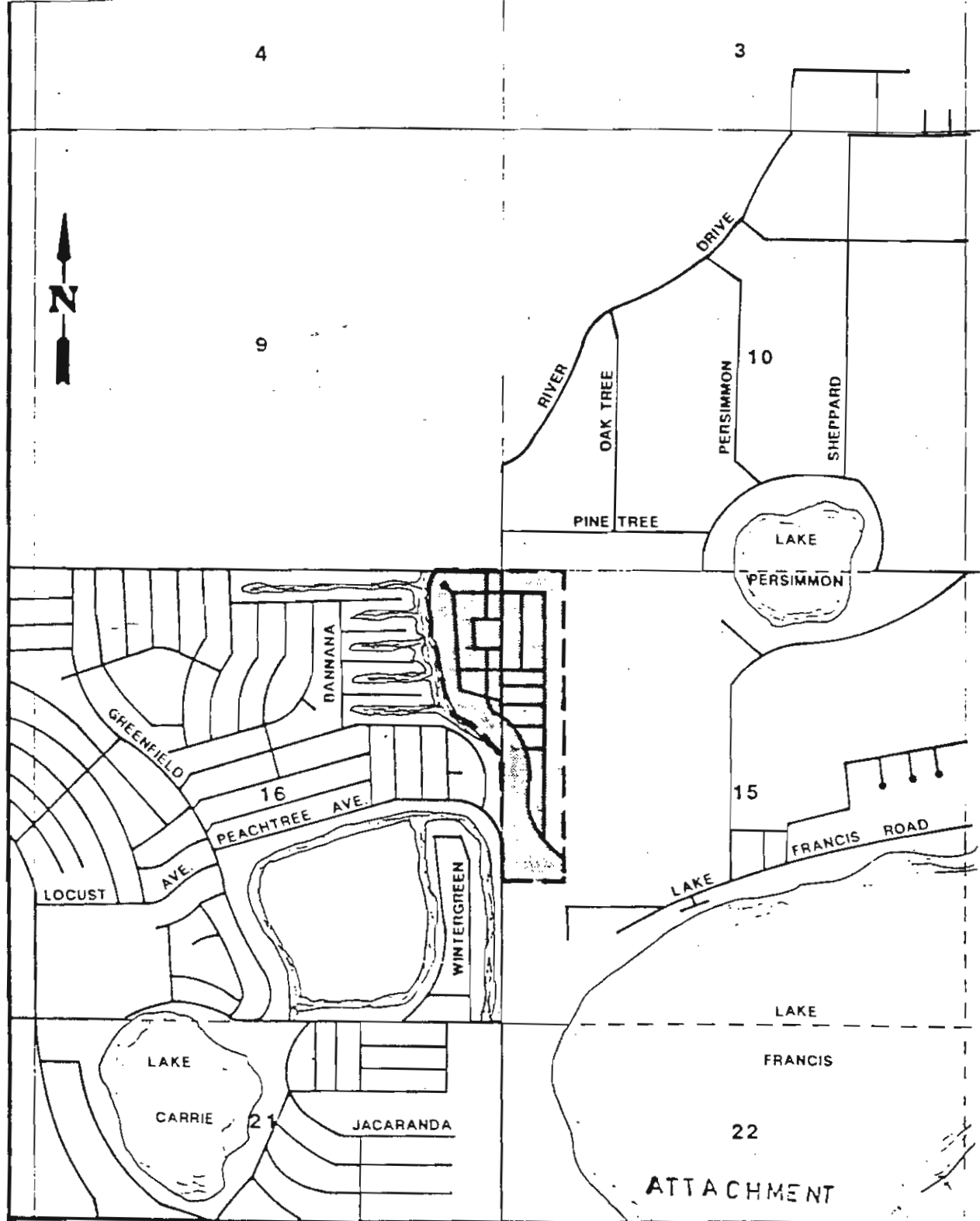
WJCM	960 AM	(813) 385-7140
4124 Cemetery Rd.		or call (813) 385-7149
Sebring, Florida		
WCAC	105.5 FM	(813) 385-5151
2411 U.S. Hwy 27 South		
Sebring		

TV STATIONS

WWBH - TV	Channel 20	(813) 637-3900
Eyewitness News Center		

NEWSPAPERS

Lake Placid Journal	(813) 465-2522
232 N. Main St.	
Lake Placid, Florida	



SSU
SERVICES
ENGINEERING

WATER SERVICE TERRITORY
SERVICE TERRITORY

SOUTHERN STATES UTILITIES
COVERED BRIDGE
AKA/LEISURE LAKES
HIGHLANDS COUNTY

HILLSBOROUGH COUNTY

**Southern States Utilities
Water Facility Vulnerability Analysis**

SSU Plant No. 1902

Facility Name Hershel Heights County Hillsborough

Facility Address 5103 E. Kirby St.

Latitude _____ Longitude _____ Elevation _____

In case of an emergency situation, who are the best two persons to contact that are responsible to coordinate or handle the situation and their telephone numbers:

Name 1) Dennis Fuller Phone 626-4012

Name 2) Frank Reichart Phone 626-4012

If this facility within 5 miles of any of the following? *Indicate yes or no*

Active Railroad Tracks Yes

Major Transportation Route Yes

Hazardous Intersection Yes

Large Wooded or Grassy Area Yes

Airport No

Large Body of Water Yes

Manufacturing plant, storage facility, or facility which may use hazardous material Yes

Is the facility in an area which the State or County would order evacuation in the event of a hurricane? Yes

Is it located in an area where the State or County would order electricity cut off in the event of a hurricane? Yes

Can the facility be accessed from more than one direction via road ways. _____

Indicate yes or no, if yes, describe.

Auxiliary power: N/A

N/A

Emergency water supply _____

Is the personnel trained for an emergency situation and been briefed on the location of Hurricane check lists? Yes

Additional comments regarding the location of the facility which may pose a hazard or which may impede emergency response: _____

No plant - just distribution - Water purchased from City of Tampa.

**Southern States Utilities
Water Facility Vulnerability Analysis**

SSU Plant No. 1906

Facility Name Seaboard County Hillsborough
 Facility Address 8614-1/2 Fish Lake Road
Tampa, Florida 33619
 Latitude 27-56-10 Longitude 82-21-38 Elevation 25.5

In case of an emergency situation, who are the best two persons to contact that are responsible to coordinate or handle the situation and their telephone numbers:

Name 1) Dennis Fuller Phone 626-4012
 Name 2) Frank Reichart Phone 626-4012

If this facility within 5 miles of any of the following? *Indicate yes or no*

Active Railroad Tracks Yes
 Major Transportation Route Yes
 Hazardous Intersection No
 Large Wooded or Grassy Area Yes
 Airport No
 Large Body of Water No
 Manufacturing plant, storage facility, or facility which may use hazardous material No

Is the facility in an area which the State or County would order evacuation in the event of a hurricane? Yes

Is it located in an area where the State or County would order electricity cut off in the event of a hurricane? Yes

Can the facility be accessed from more than one direction via road ways. Yes

Indicate yes or no, if yes, describe.

Auxiliary power: Diesel Pump

Emergency water supply City of Tampa

Is the personnel trained for an emergency situation and been briefed on the location of Hurricane check lists? Yes

Additional comments regarding the location of the facility which may pose a hazard or which may impede emergency response: None

**Southern States Utilities
Water Facility Vulnerability Analysis**

SSU Plant No. 1901

Facility Name Valrico Hills County Hillsborough
 Facility Address 712 Falkirk Avenue
Brandon, Florida 33511
 Latitude 27-55-41 Longitude 82-15-03 Elevation _____

In case of an emergency situation, who are the best two persons to contact that are responsible to coordinate or handle the situation and their telephone numbers:

Name 1) Dennis Fuller Phone 626-4012
 Name 2) Frank Reichart Phone 626-4012

If this facility within 5 miles of any of the following? *Indicate yes or no*

Active Railroad Tracks Yes
 Major Transportation Route Yes
 Hazardous Intersection No
 Large Wooded or Grassy Area Yes
 Airport No
 Large Body of Water No
 Manufacturing plant, storage facility, or facility which may use hazardous material No

Is the facility in an area which the State or County would order evacuation in the event of a hurricane? Yes

Is it located in an area where the State or County would order electricity cut off in the event of a hurricane? Yes

Can the facility be accessed from more than one direction via road ways. Yes

Indicate yes or no, if yes, describe.

Auxiliary power: Diesel Generator
 Emergency water supply No

Is the personnel trained for an emergency situation and been briefed on the location of Hurricane check lists? Yes

Additional comments regarding the location of the facility which may pose a hazard or which may impede emergency response: None

SOUTHERN STATES UTILITIES
HILLSBOROUGH COUNTY
EMERGENCY / HURRICANE PREPAREDNESS PLAN

ATTACHMENT A.

APPROVED EMERGENCY CONTRACTORS

Electric Controls, Inc.	247-2136
Roto-Rooter Sewer & Drain Service	839-0038
Schaer Development	(813) -949-6926

SOUTHERN STATES UTILITIES

HILLSBOROUGH COUNTY

EMERGENCY / HURRICANE PREPAREDNESS PLAN

ATTACHMENT B.

EMERGENCY NUMBERS AND MAILING ADDRESSHOSPITALS

Brandon 119 Oakfield Dr. Brandon, Florida	(813) 681-5551
Tampa General Davis Island Tampa, Florida 33601	(813) 251-7000
St. Joseph's 3001 W. Dr. Martin Luther King Jr. Blvd. Tampa, Florida 33607	(813) 870-4000
Ambulance - P.O. Box 310398 Tampa, Florida 33680	911

SOUTHERN STATES UTILITIES
HILLSBOROUGH COUNTY
EMERGENCY / HURRICANE PREPAREDNESS PLAN

ATTACHMENT C.

MUNICIPALITIES

Hillsborough County	(813) 272-5900
Health Department	(813) 272-6320 Ext. 4151
Emergency Planning Operations	(813) 272-6900
Flood Information	(813) 272-5900
Fire Marshall	(813) 744-5541

SOUTHERN STATES UTILITIES

HILLSBOROUGH COUNTY

EMERGENCY / HURRICANE PREPAREDNESS PLAN

ATTACHMENT D.

GOVERNMENT AGENCIES

Department of Environmental Protection (813) 744-6100
3804 Coconut Palm Drive
Tampa, Florida 33619

Environmental Protection Agency (813) 272-5960
1900 9th St.
Tampa, Florida 33605

Southwest Florida Water Management District (904) 796-7211
2379 Broad Street (800) 423-1476
Brooksville, Florida 34609-6899

SOUTHERN STATES UTILITIES
HILLSBOROUGH COUNTY
EMERGENCY / HURRICANE PREPAREDNESS PLAN

ATTACHMENT E.

EMERGENCY MATERIAL SUPPLIERS

Hughes Supply Inc.

(813) 623-3343

Sunstate Meter and Supply

1-(800) 342-3409

SOUTHERN STATES UTILITIES
HILLSBOROUGH COUNTY
EMERGENCY / HURRICANE PREPAREDNESS PLAN

ATTACHMENT F.

EMERGENCY EQUIPMENT SUPPLIERS

Brandon Rental Centers	(813) 689-1283 (813) 677-3363
Taylor Rental	(813) 685-4551
Actron Rental	(813) 684-4846

SOUTHERN STATES UTILITIES
HILLSBOROUGH COUNTY
EMERGENCY / HURRICANE PREPAREDNESS PLAN

ATTACHMENT H.

DISASTER PREPAREDNESS AGENCIES

SOUTHERN STATES UTILITIES
HILLSBOROUGH COUNTY
EMERGENCY / HURRICANE PREPAREDNESS PLAN

ATTACHMENT I.

RADIO STATIONS

WQYK	99 FM & AM	1-800-992-1099
WFLA		(813) 839-9393
WSUN	AM620	(813) 229-8650

TV STATIONS

WTVT	Channel 13	(813) 876-1313
WTSP-TV	Channel 10	(813) 224-9877
WTOG-TV	Channel 44	(813) 576-4444

NEWSPAPERS

Tampa Tribune		(813) 259-7711
---------------	--	----------------

EMERGENCY PREPAREDNESS

PRE-STORM PLANNING

- Determine where you live on the evacuation map.
- Identify your evacuation level to determine if and when you would have to evacuate.
- Decide where you would go if ordered to evacuate, e.g. home of a friend or relative, a hotel / motel in a safe location. You may want to leave the area entirely, or go to a Red Cross shelter.
- Register now with the County Emergency Management office /813-272-6900/ if you will need assistance during an evacuation.

IF A STORM APPROACHES

- Listen for weather. Hurricanes are unpredictable so keep informed.
- Have your car ready. Check gas, oil and water.
- Put together your hurricane survival kit.
- Refill prescriptions. Obtain at least a four-week supply.
- Get some cash. Banks and ATM's will not be in operation without electricity and few stores will be able to accept credit cards.
- Plan for pets. Pets are not allowed in shelters. If you need to make arrangements for your pet, contact your vet, Humane Society, the Animal Protection League or the Hillsborough Animal Health Foundation.
- Clear your yard of loose objects: bicycles, lawn furniture, trash cans, etc.
- Shutter / board windows to reduce structure vulnerability.
- Lower temperature setting on the refrigerator and check food.
- Secure your boat early. Draw / swing bridges will be closed to boat traffic after the evacuation order is issued.
- Leave swimming pool filled. Super-chlorinate and cover pump filter system.

IF YOU CAN STAY AT HOME

If you are not required to evacuate, there are some do's and don'ts that you must adhere to:

- Obtain and mark clean containers for storing water. Plan on three gallons per person per day for all uses.
- Obtain at least a week's supply of non-perishable foods (don't forget a non-electric can opener).
- Check other emergency supplies (see Survival Kit).
- Be a good friend. Offer your home as a shelter to friends or relatives who live in vulnerable areas or mobile homes.
- Stay inside, away from windows, skylights and glass doors.
- Wait for official word that the danger is over. Do not be fooled by the storm's calm "eye."
- If flooding threatens your home, turn off electricity at the main breaker.
- If you lose power, turn off major appliances, such as the air conditioner and water heater to reduce the power "surge" when electricity is restored.

IF YOU MUST EVACUATE

- Take your survival kit.
- Turn off electricity, gas appliances and water.
- Take important papers with you, including identification with your local address and insurance papers.
- Contact friends and relatives to let them know where you are going.
- Check on your neighbors. Make sure they have a safe ride.
- Lock windows and doors.

HURRICANE SURVIVAL KIT

Here is a list of things to gather in order to be hurricane ready:

- A four-week supply of medicines.
- Non-perishable special dietary foods, if necessary.
- Pillows, blankets or sleeping bags, air mattresses.

- Flashlights and batteries.
- Portable radio and batteries.
- Extra clothing, eye glasses, etc.
- Lightweight folding chairs or cots.
- Personal hygiene items (toothbrush, toothpaste, deodorant, etc.)
- Infant necessities (diapers, formula, bottles, etc.)
- Quiet games, books, playing cards and favorite toys for children.
- Important papers including drivers license, special medical information, insurance policies and property inventories.
- Automatic weather warning receiver and batteries.
- First aid kit, mosquito repellent and water purification kit (tablets or chlorine).

AFTER THE STORM

- Be patient. Access to damaged areas will be controlled. You will not be able to return until search and rescue operations are completed, and safety hazards such as downed power lines and major roads are cleared.
- Have valid ID. Security operations will include checkpoints.
- Avoid driving. Roads should be left clear for emergency vehicles.
- Don't sightsee. You may be mistaken for a looter.
- Avoid downed or dangling utility wires. Avoid metal fences which may have been "energized" by fallen wires. Be especially careful in clean-up activities such as cutting or clearing fallen trees which may have power lines in them.
- Beware of snakes, insects or animals driven to higher ground by flood water.
- Enter your home with caution. Open windows and doors to ventilate and dry your home.
- Be cautious with fire. Do not strike a match until you are certain there are no breaks in gas lines.

- Photograph damage to your home and contents. Make temporary repairs to correct any safety hazards or minimize further damage.
- Report broken water, gas or sewer lines to your local utility departments as soon as you are able.
- Stay tuned to your local radio station for advice and instructions from local government about emergency medical, food, housing and other forms of assistance.
- If there has been flooding, have an electrician inspect your home or office before turning on the breaker. If you have lost power, don't connect an emergency generator to building wiring. (This could kill or injure electrical crews.)
- Use your telephone only for emergencies to keep the airways clear for emergency communications.
- If you do not have sufficient bottled water, you must purify the tap water until officials notify you of its safety. You must bring the water to a rolling boil for a full five minutes or use chlorine or water purification tablets.

If you evacuate to a public shelter do not bring pets or alcoholic beverages.

613



12 LIGHTNING PRECAUTIONS

Protect Yourself

- ◆ When a thunderstorm is treated, seek shelter in a home or large building. Inside an automobile, avoid using the telephone. Stay in the car until the storm passes.
- ◆ If outside, you have time to reach a safe building or an automobile, follow these rules:
 - ◆ Do not stand underneath a natural lightning rod such as a tall, isolated tree in an open area.
 - ◆ Avoid projecting above the surrounding landscape, as you would do if you were standing on a hilltop, in an open field, on the beach or fishing from a small boat.
 - ◆ Get out of and away from open water, tractors, and other metal farm equipment or small vehicles, such as motorcycles, bicycles, golf carts, etc. Put down golf clubs and take off golf shoes.
 - ◆ If you are in a group in the open, spread out, keeping people several yards away.
 - ◆ Get away from wire fences, clotheslines, metal pipes, rails and other metallic paths which could carry lightning to you from some distance away.
 - ◆ In a forest, seek shelter in a low area under a thick growth of small trees. In open areas, go to a low place such as a ravine or valley. Be alert for flash floods.

Remember: Lightning may strike some miles from the parent cloud. Precautions should be taken even

though the thunderstorm is not directly overhead. If you are caught in a level field or prairie far from shelter and if you feel your hair stand on end, lightning may be about to strike you. Drop to your knees and bend forward, putting your hands on your knees. Do not lie flat on the ground.

First Aid

Persons struck by lightning receive a severe electrical shock and may be burned, but they carry no electrical charge and can be handled safely. Someone who appears to have been killed by lightning often can be revived by prompt action. When a group has been struck, the apparently "dead" should be treated first.

The American Red Cross says that if a victim is not breathing, you should immediately begin mouth-to-mouth resuscitation, once every five seconds to adults and once every three seconds to infants and small children, until medical help arrives.


If both pulse and breathing are absent, cardiopulmonary resuscitation and external cardiac compression is necessary. The procedure should be administered only by persons with proper training.

Victims who appear only stunned or otherwise unhurt may also need attention. Check for burns, especially at fingers and toes and

next to buckles and jewelry. Give first aid for shock. Do not let the victim walk around. Send someone for help. Stay with the victim until help arrives. Be prepared.

A Red Cross first aid course provides excellent instruction on how to render aid to a person who has been struck by lightning.

SEVERE THUNDERSTORM: Winds more than 57 mph or hail 3/4 inch or more in diameter.



SEVERE THUNDERSTORM WATCH: Severe thunderstorms are possible.

SEVERE THUNDERSTORM WARNING: Severe thunderstorms have been sighted or indicated by radar.

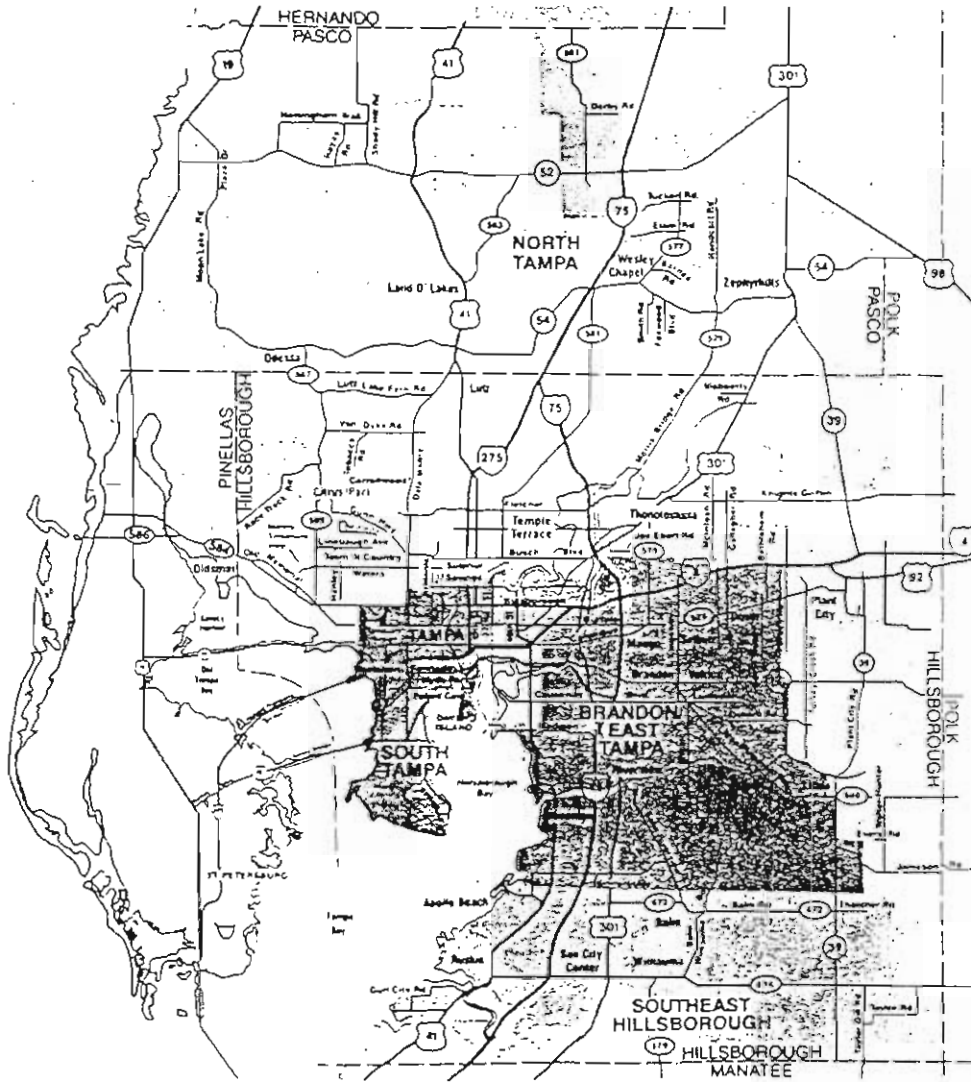
613

LOCATOR MAP



Your Tampa Neighborhoods

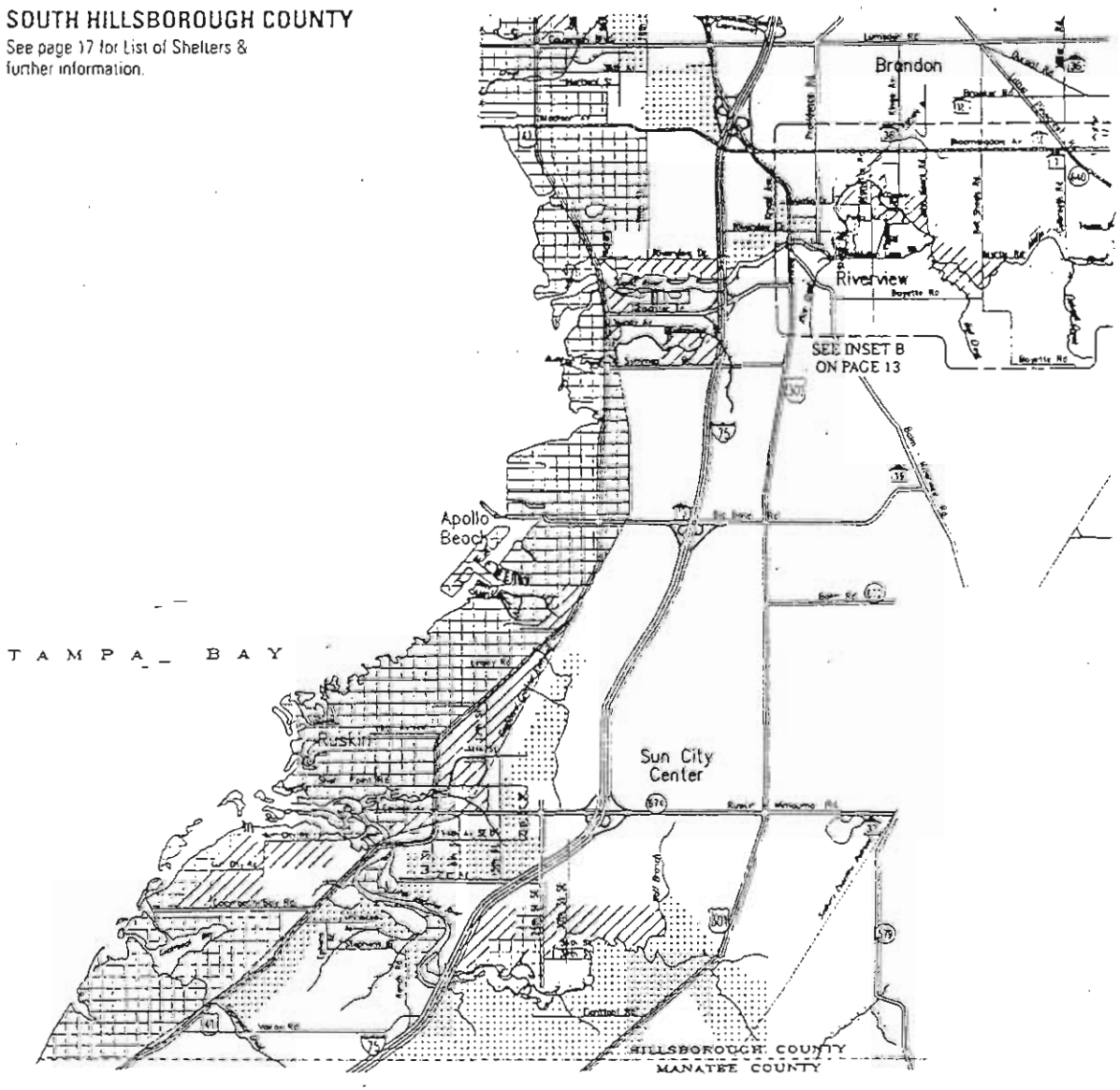
Each Neighborhood Directory is designed to support the shopping patterns of consumers in their markets and strengthen the local economy by bringing businesses and consumers together.



HURRICANE EVACUATION MAP

SOUTH HILLSBOROUGH COUNTY

See page 17 for List of Shelters & further information.



T A M P A _ B A Y

HILLSBOROUGH COUNTY
MANATEE COUNTY

HURRICANE EVACUATION MAP

EAST HILLSBOROUGH COUNTY

See page 17 for List of Shelters & further information.



HURRICANE EVACUATION

Hillsborough County / American Red Cross Hurricane Shelters

Public shelters are open to all residents who wish to use them. However, shelters provide an austere living environment. If you can make other arrangements (e.g. relatives, friends, hotels / motels in safe areas), you should do so. Primary shelters shown in green, will be opened for mandatory evacuations. Secondary shelters, shown in black, will be opened only as needed. Tune in to local television and radio stations for updated shelter information. Announcements will be made confirming shelter openings and designating alternate shelters if necessary.

PRIMARY SHELTERS

SHELTER NUMBER	SCHOOL	ADDRESS
01	Pierce Junior High School	5511 N. Hesperides St.
02	Tampa Palms Elementary	6100 Tampa Palms Blvd.
03	Aimwood High School	1200 East U.S. 92 Setfner
04	*Brandon High School	1101 Victoria St. Brandon
05	King High School	6815 N. 56th St.
06	*Garner High School	16210 N. Dale Mach.
08	Young Junior High School	1807 E. Dr. M.L. King Jr Blvd.
10	Bloomington High School	1700 E. Bloomington Ave. Valrico
13	East Bay High School	7710 Big Bend Rd. Gibsonton
16	*University of South Florida	4201 E. Fowler Ave.
18	Burns Junior High School	600 Brooker Rd., Brandon
22	Middleton Junior High School	4302 74th St.
23	Manisalco Elementary	939 Debus Rd. Lutz
24	Tampa Bay Mt. Tech.	6410 Orient Rd.
29	Hill Junior High School	5703 Ehrlich Rd.
41	Greco Junior High School	6823 E. Fowler Ave. Temple Terrace
45	Cammini Special School	2800 W. Humphrey St.
57	Van Buren Junior High School	8714 N. 22nd St.
61	Plant City High School	1 Raider Place Plant City

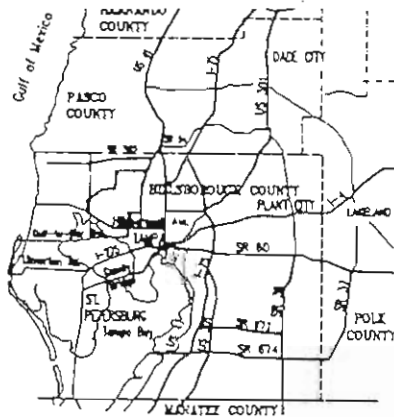
SECONDARY SHELTERS

SHELTER NUMBER	SCHOOL	ADDRESS
07	Alafia Elementary	3535 Culbreath Rd. Valrico
09	Franklin Junior High School	3915 E. 21st Ave.
14	Riverhills Elementary	405 Riverhills Dr.
15	Oak Grove Junior High School	8315 N. Armenia Ave.
17	Northwest Elementary	16436 Hutchinson Rd.
19	Sunmerfield Elementary	11990 Big Bend Rd., Gibsonton
20	Mon Elementary	1806 E. Bearss Ave.
21	Limona Elementary	1115 Teltan, Brandon
25	Lopez Elementary	200 N. Kingsway Setfner
30	Crestwood Elementary	8110 N. Manhattan Ave.
31	Esary Elementary	13031 Lynn Rd.
34	Cork Elementary	2501 N. Cork Rd., Plant City
35	Gierwell Elementary	4500 Northdale Blvd.
36	Buchhorn Elementary	1717 S. Miller Rd., Valrico
37	Wimauma Elementary	5799 Hickman St., Wimauma
38	Kingswood Elementary	3102 S. Kings Ave. Brandon
39	Christ Park Elementary	7700 Gunn Highway
40	Carrollwood Elementary	3516 MacFarland Rd.
42	Pinecrest Elementary	C.R. 640 & S.R. 39 Letha
43	Lewis Elementary	6700 Whiteway Dr., Temple Terrace
44	Shaw Elementary	11311 N. 15th St.
55	McDonald Elementary	501 Pruett Rd., Setfner
63	Tamlin Junior High School	501 Woodrow Wilson Blvd. Plant City
64	Walden Lake Elementary	2800 Turney Creek Rd., Plant City

* DEAF INTERPRETER SERVICE AVAILABLE

Hillsborough County and the HHS Local Health Department provide a shelter program for those residents requiring special medically related care. Special Care Shelters will be available for persons requiring more skilled medical care than available in a regular shelter but not requiring an acute care facility such as a hospital. If this type of extended care would be needed, contact the Emergency Operations Center, 813-272-6900 to be considered for registration.

EVACUATION ROUTES FOR LEAVING THE REGION



IF YOU LIVE IN AN AREA ORDERED TO EVACUATE, SECURE YOUR HOME AND LEAVE IMMEDIATELY. FAILURE TO OBEY AN EVACUATION ORDER IS A VIOLATION OF FLORIDA LAW. ALL MOBILE HOME RESIDENTS MUST EVACUATE AT ALL EVACUATION LEVELS.

Depending upon the strength and track of an approaching hurricane, the evacuation plan calls for one of five evacuation levels. These are called Evacuation Levels A, B, C, D, or E. Each level requires the evacuation of successively more zones inland from the coast. In addition, ALL MOBILE HOME RESIDENTS IN THE COUNTY MUST EVACUATE AT ALL EVACUATION LEVELS.

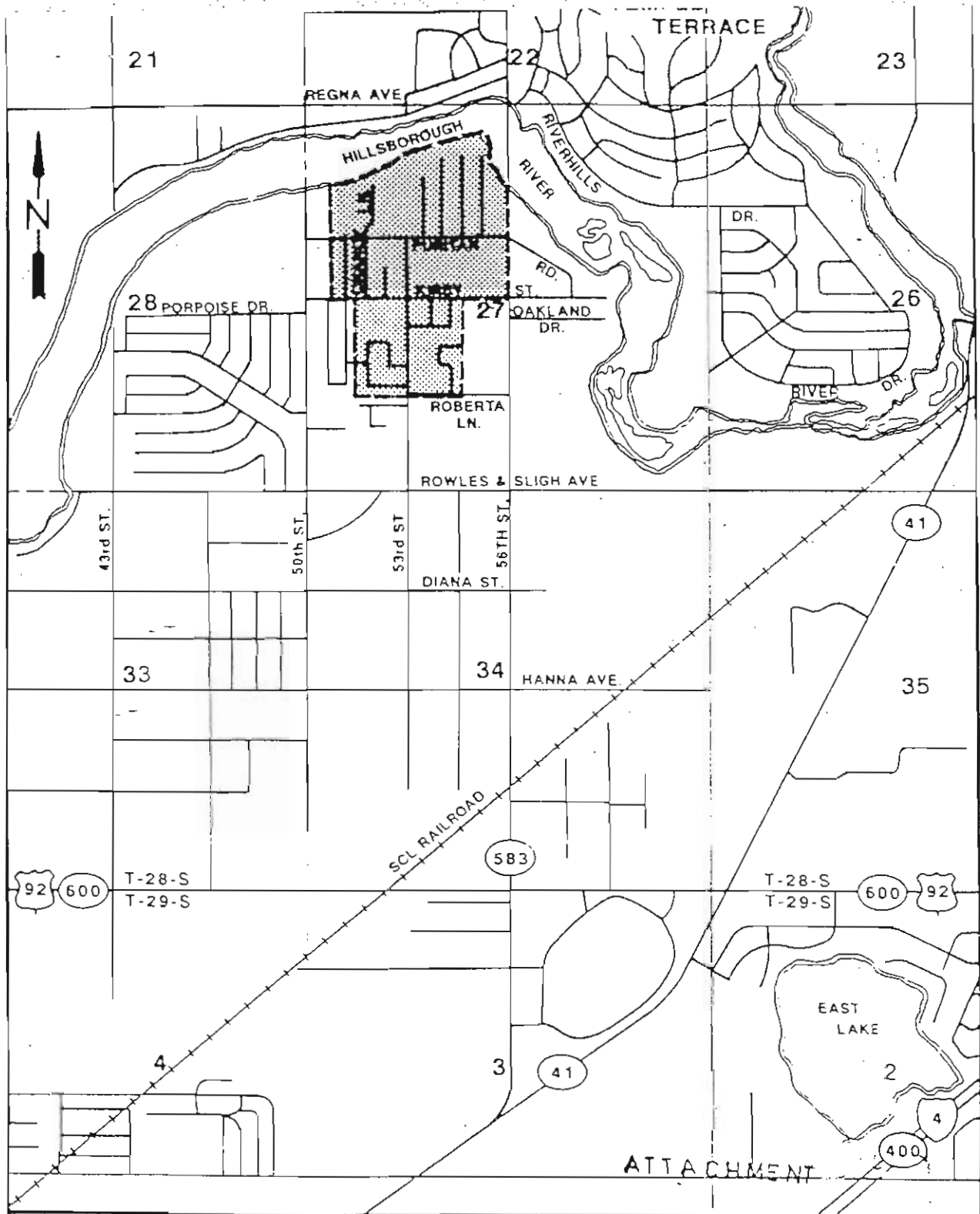
The five levels of evacuation are coded on the map. If you live in one of the coded areas and your area corresponds to the level of evacuation ordered, you must evacuate.



If you do not live in a mobile home or one of the areas ordered to evacuate - TAKE PRECAUTIONS AND STAY IN YOUR HOME OR A SOUND STRUCTURE.

Red Cross public shelters are indicated by a number in this symbol: (Primary shelters in green, secondary in black.) Routes for leaving the region are shown in the inset to the left.

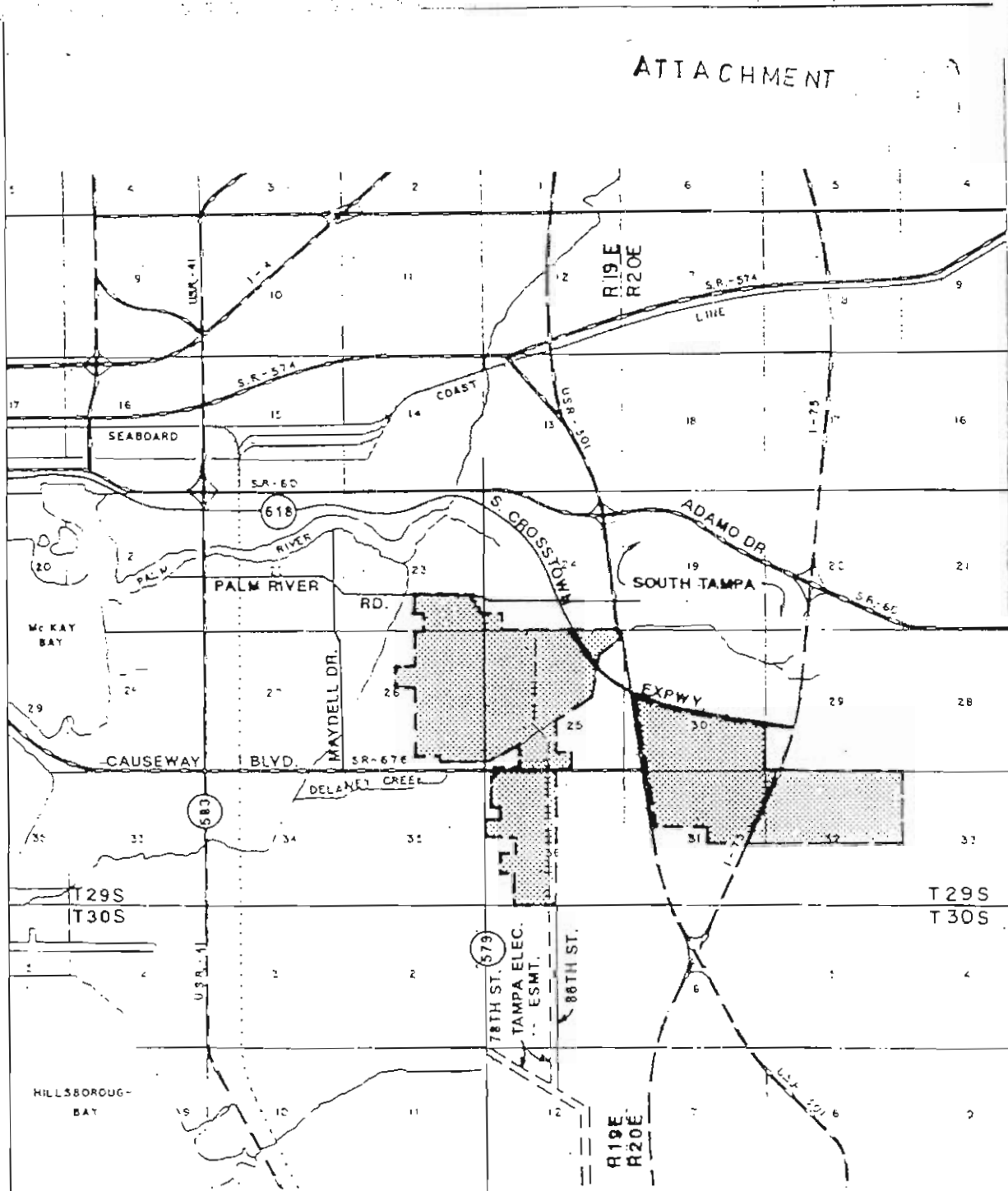
If you need assistance in determining your evacuation level, contact the Emergency Operations Center: 813-272-6900.

EVACUATION LEVEL	Wind Velocity (MPH)	Potential Tide Heights (FL)	AREAS TO BE EVACUATED
Evacuation A	74 to 95	To 7'	All zones as indicated plus all mobile home residents
Evacuation B	96 to 110	To 13'	All zones as indicated plus all mobile home residents
Evacuation C	111 to 130	To 18'	All zones as indicated plus all mobile home residents
Evacuation D	131 to 155	To 22'	All zones as indicated plus all mobile home residents
Evacuation E	156 and over	To 28'	All zones as indicated plus all mobile home residents



 <p>SSU SERVICES ENGINEERING</p>	<p>WATER SERVICE TERRITORY</p> <p>EXISTING TERRITORY </p>	<p>SOUTHERN STATES UTILITIES</p> <p>HERSCHEL HEIGHTS</p> <p>HILLSBOROUGH TERRITORY</p>
--	--	---

ATTACHMENT



SEABOARD UTILITIES CORP.

WATER SERVICE AREA - [Symbol]

EXHIBIT _____ (REG-1)

PAGE 239 OF 582

LAKE COUNTY

Southern States Utilities Water Facility Vulnerability Analysis

SSU Plant No. 555

Facility Name Carlton Village County Lake

Facility Address Block 11 Oakridge Drive
Lady Lake, Florida

Latitude _____ Longitude _____ Elevation _____

In case of an emergency situation, who are the best two persons to contact that are responsible to coordinate or handle the situation and their telephone numbers:

		AnsSvc	<u>800-432-4501</u>
Name	<u>1) Brian Heath</u>	Phone	<u>904-787-8934</u>
Name	<u>2) Will Fontaine</u>	Phone	<u>904-669-5875</u>

If this facility within 5 miles of any of the following? *Indicate yes or no*

Active Railroad Tracks	<u>No</u>
Major Transportation Route	<u>Yes</u>
Hazardous Intersection	<u>No</u>
Large Wooded or Grassy Area	<u>Yes</u>
Airport	<u>No</u>
Large Body of Water	<u>Yes</u>
Manufacturing plant, storage facility, or facility which may use hazardous material	<u>No</u>

Is the facility in an area which the State or County would order evacuation in the event of a hurricane? No

Is it located in an area where the State or County would order electricity cut off in the event of a hurricane? No

Can the facility be accessed from more than one direction via road ways. Yes

Indicate yes or no, if yes, describe.

Auxiliary power: Yes, on site auxiliary generator (Propane powered)

Emergency water supply No

Is the personnel trained for an emergency situation and been briefed on the location of Hurricane check lists? Yes

Additional comments regarding the location of the facility which may pose a hazard or which may impede emergency response: _____

Southern States Utilities
Water Facility Vulnerability Analysis

SSU Plant No. 552

Facility Name Fern Terrace County Lake
Facility Address 300 N. Fern Drive
Leesburg, Florida 32748
Latitude Longitude Elevation

In case of an emergency situation, who are the best two persons to contact that are responsible to coordinate or handle the situation and their telephone numbers:

Name 1) Brian Heath Phone 904-787-8934
Name 2) Will Fontaine Phone 904-669-5875

If this facility within 5 miles of any of the following? Indicate yes or no

Active Railroad Tracks Yes
Major Transportation Route Yes
Hazardous Intersection Yes
Large Wooded or Grassy Area Yes
Airport Yes
Large Body of Water Yes
Manufacturing plant, storage facility, or facility which may use hazardous material Yes

Is the facility in an area which the State or County would order evacuation in the event of a hurricane? No

Is it located in an area where the State or County would order electricity cut off in the event of a hurricane No

Can the facility be accessed from more than one direction via road ways. Yes

Indicate yes or no, if yes, describe.

Auxiliary power: Yes - on site - auxiliary generator (Propane powered)

Emergency water supply No

Is the personnel trained for an emergency situation and been briefed on the location of Hurricane check lists? Yes

Additional comments regarding the location of the facility which may pose a hazard or which may impede emergency response:

**Southern States Utilities
Water Facility Vulnerability Analysis**

Facility Name Grand Terrace County Lake SSU Plant No. 575
Facility Address 36345 Terra Court
Grand Island, Florida
Latitude _____ Longitude _____ Elevation _____

In case of an emergency situation, who are the best two persons to contact that are responsible to coordinate or handle the situation and their telephone numbers:

Name	1) <u>Brian Heath</u>	AnsSvc	<u>800-432-4501</u>
		Phone	<u>904-787-8934</u>
Name	2) <u>Will Fontaine</u>	Phone	<u>904-669-5875</u>

If this facility within 5 miles of any of the following? *Indicate yes or no*

Active Railroad Tracks No
Major Transportation Route Yes
Hazardous Intersection No
Large Wooded or Grassy Area Yes
Airport No
Large Body of Water Yes
Manufacturing plant, storage facility, or facility which may use hazardous material No

Is the facility in an area which the State or County would order evacuation in the event of a hurricane? No

Is it located in an area where the State or County would order electricity cut off in the event of a hurricane? No

Can the facility be accessed from more than one direction via road ways. Yes

Indicate yes or no, if yes, describe.

Auxiliary power: No

Emergency water supply No

Is the personnel trained for an emergency situation and been briefed on the location of Hurricane check lists? Yes

Additional comments regarding the location of the facility which may pose a hazard or which may impede emergency response: _____

**Southern States Utilities
Water Facility Vulnerability Analysis**

SSU Plant No. 573

Facility Name Holiday Haven County Lake

Facility Address _____

Latitude _____ Longitude _____ Elevation _____

In case of an emergency situation, who are the best two persons to contact that are responsible to coordinate or handle the situation and their telephone numbers:

Name 1) Bill Yocum Phone 904-694-5604

Name 2) Phone _____

If this facility within 5 miles of any of the following? *Indicate yes or no*

- Active Railroad Tracks No
- Major Transportation Route Yes
- Hazardous Intersection No
- Large Wooded or Grassy Area Yes
- Airport No
- Large Body of Water Yes
- Manufacturing plant, storage facility, or facility which may use hazardous material No

Is the facility in an area which the State or County would order evacuation in the event of a hurricane? _____

Is it located in an area where the State or County would order electricity cut off in the event of a hurricane _____

Can the facility be accessed from more than one direction via road ways. _____

Indicate yes or no, if yes, describe.

Auxiliary power: _____

Emergency water supply _____

Is the personnel trained for an emergency situation and been briefed on the location of Hurricane check lists? Yes

Additional comments regarding the location of the facility which may pose a hazard or which may impede emergency response:

No Plant - consecutive system - water furnished by City of Astor.

Southern States Utilities Water Facility Vulnerability Analysis

SSU Plant No. 562

Facility Name Morningview County Lake

Facility Address 1322 English Road

 Leesburg, Florida

Latitude Longitude Elevation

In case of an emergency situation, who are the best two persons to contact that are responsible to coordinate or handle the situation and their telephone numbers:

		AnsSvc	<u> </u> 800-432-4501 <u> </u>
Name	<u> </u> 1) Brian Heath <u> </u>	Phone	<u> </u> 904-787-8934 <u> </u>
Name	<u> </u> 2) Will Fontaine <u> </u>	Phone	<u> </u> 904-669-5875 <u> </u>

If this facility within 5 miles of any of the following? *Indicate yes or no*

Active Railroad Tracks Yes

Major Transportation Route Yes

Hazardous Intersection Yes

Large Wooded or Grassy Area Yes

Airport No

Large Body of Water Yes

Manufacturing plant, storage facility, or facility which may use hazardous material Yes

Is the facility in an area which the State or County would order evacuation in the event of a hurricane? No

Is it located in an area where the State or County would order electricity cut off in the event of a hurricane No

Can the facility be accessed from more than one direction via road ways. Yes

Indicate yes or no, if yes, describe.

Auxiliary power: No

Emergency water supply No

Is the personnel trained for an emergency situation and been briefed on the location of Hurricane check lists? Yes

Additional comments regarding the location of the facility which may pose a hazard or which may impede emergency response:

**Southern States Utilities
Water Facility Vulnerability Analysis**

SSU Plant No. 564

Facility Name Picciola Island County Lake
 Facility Address 5133 Albert Road
Leesburg, Florida
 Latitude _____ Longitude _____ Elevation _____

In case of an emergency situation, who are the best two persons to contact that are responsible to coordinate or handle the situation and their telephone numbers:

		AnsSvc	<u>800-432-4501</u>
Name	<u>1) Brian Heath</u>	Phone	<u>904-787-8934</u>
Name	<u>2) Will Fontaine</u>	Phone	<u>904-669-5875</u>

If this facility within 5 miles of any of the following? *Indicate yes or no*

Active Railroad Tracks Yes
 Major Transportation Route Yes
 Hazardous Intersection Yes
 Large Wooded or Grassy Area Yes
 Airport No
 Large Body of Water Yes
 Manufacturing plant, storage facility, or facility which may use hazardous material No

Is the facility in an area which the State or County would order evacuation in the event of a hurricane? No

Is it located in an area where the State or County would order electricity cut off in the event of a hurricane? No

Can the facility be accessed from more than one direction via road ways. No

Indicate yes or no, if yes, describe.

Auxiliary power: Yes - on site auxiliary generator (Propane fuel)

Emergency water supply No

Is the personnel trained for an emergency situation and been briefed on the location of Hurricane check lists? Yes

Additional comments regarding the location of the facility which may pose a hazard or which may impede emergency response: _____

**Southern States Utilities
Water Facility Vulnerability Analysis**

SSU Plant No. 574

Facility Name	<u>Silver Lake Estates</u>	County	<u>Lake</u>
Facility Address	<u>10438 Barrington Court</u>		
	<u>Leesburg, Florida</u>		
Latitude	Longitude	Elevation	

In case of an emergency situation, who are the best two persons to contact that are responsible to coordinate or handle the situation and their telephone numbers:

		AnsSvc	<u>800-432-4501</u>
Name	<u>1) Brian Heath</u>	Phone	<u>904-787-8934</u>
Name	<u>2) Will Fontaine</u>	Phone	<u>904-669-5875</u>

If this facility within 5 miles of any of the following? *Indicate yes or no*

Active Railroad Tracks	<u>No</u>
Major Transportation Route	<u>Yes</u>
Hazardous Intersection	<u>No</u>
Large Wooded or Grassy Area	<u>Yes</u>
Airport	<u>Yes</u>
Large Body of Water	<u>Yes</u>
Manufacturing plant, storage facility, or facility which may use hazardous material	<u>No</u>

Is the facility in an area which the State or County would order evacuation in the event of a hurricane? No

Is it located in an area where the State or County would order electricity cut off in the event of a hurricane? No

Can the facility be accessed from more than one direction via road ways. Yes

Indicate yes or no, if yes, describe.

Auxiliary power: No - Auxiliary generator to be installed in later '95/'96

Emergency water supply No

Is the personnel trained for an emergency situation and been briefed on the location of Hurricane check lists? Yes

Additional comments regarding the location of the facility which may pose a hazard or which may impede emergency response: _____

Southern States Utilities
Water Facility Vulnerability Analysis

SSU Plant No. 565

Facility Name Stone Mountain County Lake
 Facility Address 1730 Lakeviw Drive
Yalaha, Florida
 Latitude Longitude Elevation

In case of an emergency situation, who are the best two persons to contact that are responsible to coordinate or handle the situation and their telephone numbers:

		AnsSvc	<u>800-432-4501</u>
Name	<u>1) Brian Heath</u>	Phone	<u>904-787-8934</u>
Name	<u>2) Will Fontaine</u>	Phone	<u>904-669-5875</u>

If this facility within 5 miles of any of the following? *Indicate yes or no*

Active Railroad Tracks No
 Major Transportation Route Yes
 Hazardous Intersection No
 Large Wooded or Grassy Area Yes
 Airport No
 Large Body of Water Yes
 Manufacturing plant, storage facility, or facility which may use hazardous material No

Is the facility in an area which the State or County would order evacuation in the event of a hurricane? No

Is it located in an area where the State or County would order electricity cut off in the event of a hurricane No

Can the facility be accessed from more than one direction via road ways. Yes

Indicate yes or no, if yes, describe.

Auxiliary power: No
 Emergency water supply No

Is the personnel trained for an emergency situation and been briefed on the location of Hurricane check lists? Yes

Additional comments regarding the location of the facility which may pose a hazard or which may impede emergency response:

Southern States Utilities Water Facility Vulnerability Analysis

SSU Plant No. 560

Facility Name Sunshine Parkway County Lake
 Facility Address 20364 S. Hwy 27 (U.S. Hwy) and 20434 State Road. 19
Clermont, Florida

Latitude Longitude Elevation

In case of an emergency situation, who are the best two persons to contact that are responsible to coordinate or handle the situation and their telephone numbers:

		AnsSvc	<u>800-432-4501</u>
Name	<u>1) Brian Heath</u>	Phone	<u>904-787-8934</u>
Name	<u>2) Will Fontaine</u>	Phone	<u>904-669-5875</u>

If this facility within 5 miles of any of the following? *Indicate yes or no*

Active Railroad Tracks	<u>No</u>
Major Transportation Route	<u>Yes</u>
Hazardous Intersection	<u>No</u>
Large Wooded or Grassy Area	<u>Yes</u>
Airport	<u>No</u>
Large Body of Water	<u>No</u>
Manufacturing plant, storage facility, or facility which may use hazardous material	<u>No</u>

Is the facility in an area which the State or County would order evacuation in the event of a hurricane? No

Is it located in an area where the State or County would order electricity cut off in the event of a hurricane? No

Can the facility be accessed from more than one direction via road ways. Yes

Indicate yes or no, if yes, describe.

Auxiliary power: Yes - on site auxiliary generator (Propane fuel)

Emergency water supply No

Is the personnel trained for an emergency situation and been briefed on the location of Hurricane check lists? Yes

Additional comments regarding the location of the facility which may pose a hazard or which may impede emergency response: _____

Southern States Utilities Water Facility Vulnerability Analysis

SSU Plant No. 567

Facility Name	Venetian Village	County	Lake
Facility Address	28217 Tammi Drive - water plant Tavares, Florida		
Latitude	Longitude	Elevation	

In case of an emergency situation, who are the best two persons to contact that are responsible to coordinate or handle the situation and their telephone numbers:

	AnsSvc <u>800-432-4501</u>
Name <u>1) Brian Heath</u>	Phone <u>904-787-8934</u>
Name <u>2) Will Fontaine</u>	Phone <u>904-669-5875</u>

If this facility within 5 miles of any of the following? *Indicate yes or no*

Active Railroad Tracks	<u>Yes</u>	
Major Transportation Route	<u>Yes</u>	
Hazardous Intersection	<u>No</u>	
Large Wooded or Grassy Area	<u>Yes</u>	
Airport	<u>No</u>	
Large Body of Water	<u>Yes</u>	
Manufacturing plant, storage facility, or facility which may use hazardous material	<u>No</u>	

Is the facility in an area which the State or County would order evacuation in the event of a hurricane? No

Is it located in an area where the State or County would order electricity cut off in the event of a hurricane? No

Can the facility be accessed from more than one direction via road ways. No

Indicate yes or no, if yes, describe.

Auxiliary power: Yes - on site auxiliary generator (Propane Fuel)

Emergency water supply No

Is the personnel trained for an emergency situation and been briefed on the location of Hurricane check lists? Yes

Additional comments regarding the location of the facility which may pose a hazard or which may impede emergency response: _____

**Southern States Utilities
Water Facility Vulnerability Analysis**

Facility Name Western Shores County Lake SSU Plant No. 566
 Facility Address 34210 Carl Road
Leesburg, Florida
 Latitude _____ Longitude _____ Elevation _____

In case of an emergency situation, who are the best two persons to contact that are responsible to coordinate or handle the situation and their telephone numbers:

		AnsSvc	<u>800-432-4501</u>
Name	<u>1) Brian Heath</u>	Phone	<u>904-787-8934</u>
Name	<u>2) Will Fontaine</u>	Phone	<u>904-669-5875</u>

If this facility within 5 miles of any of the following? *Indicate yes or no*

Active Railroad Tracks	<u>No</u>
Major Transportation Route	<u>Yes</u>
Hazardous Intersection	<u>No</u>
Large Wooded or Grassy Area	<u>Yes</u>
Airport	<u>Yes</u>
Large Body of Water	<u>Yes</u>
Manufacturing plant, storage facility, or facility which may use hazardous material	<u>No</u>

Is the facility in an area which the State or County would order evacuation in the event of a hurricane? No

Is it located in an area where the State or County would order electricity cut off in the event of a hurricane? No

Can the facility be accessed from more than one direction via road ways. Yes

Indicate yes or no, if yes, describe.

Auxiliary power: No

Emergency water supply No

Is the personnel trained for an emergency situation and been briefed on the location of Hurricane check lists? Yes

Additional comments regarding the location of the facility which may pose a hazard or which may impede emergency response: _____

SOUTHERN STATES UTILITIES

LAKE COUNTY

EMERGENCY / HURRICANE PREPAREDNESS PLAN

ATTACHMENT A.

APPROVED EMERGENCY CONTRACTORS

Orange Electric	(407)-293-1120
Dalton & Owens Electric Services, Inc.	(904)-787-1566
A-1 Septic Service	(904)-753-1688
Roto-Rooter	(407)-644-7191
Sunbelt Industries, Inc.	(407)-293-5822
Meredith Environmental	(407)-291-4755
M.A.N.F.I.S. Inc.	(904)-753-7533
CCE Company	(407)-886-7974

SOUTHERN STATES UTILITIES

LAKE COUNTY

EMERGENCY / HURRICANE PREPAREDNESS PLAN

ATTACHMENT B.

EMERGENCY NUMBERS AND MAILING ADDRESSHOSPITALS

Leesburg Regional Medical Center (LRMC) 600 East Dixie Avenue Leesburg, Florida 34748	(904)-365-4545
Waterman Medical Center 201 N. Eustis Street Eustis, Florida 32726	(904)-589-3333
South Lake Memorial 847 8th Street Clermont, Florida 34712	(904)-394-(407)1

SOUTHERN STATES UTILITIES

LAKE COUNTY

EMERGENCY / HURRICANE PREPAREDNESS PLAN

ATTACHMENT C.

MUNICIPALITIES

Astatula	(904)-742-2422
Clermont	(904)-394-4081
Eustis	(904)-483-5400
Fruitland Park	(904)-787-6089
Lady Lake	(904)-753-3810
Leesburg	(904)-728-9705
Minneola	(904)-394-3598
Tavares	(904)-742-6220

SOUTHERN STATES UTILITIES

LAKE COUNTY

EMERGENCY / HURRICANE PREPAREDNESS PLAN

ATTACHMENT D.

GOVERNMENT AGENCIES

Lake County Emergency Management Office	(904)-343-2351
Florida Department of Environmental Protection	(407)-894-7555
Red Cross - Main Office	(904)-226-1400
Red Cross - Local Office	(904)-343-3199
Lake County Code Compliance	(904)-343-9639

SOUTHERN STATES UTILITIES

LAKE COUNTY

EMERGENCY / HURRICANE PREPAREDNESS PLAN

ATTACHMENT F.

EMERGENCY EQUIPMENT SUPPLIERS

Meredith Environmental

After Hours
Cellular Phone

(407)-291-4755
(407)-889-0013
(407)-256-3278

A-1 Septic Service

(904)-753-1688

SOUTHERN STATES UTILITIES

LAKE COUNTY

EMERGENCY / HURRICANE PREPAREDNESS PLAN

ATTACHMENT G.

EMERGENCY DIRECTORY (OUTSIDE AGENCIES)

POLICE 911

FIRE 911

EMS 911

Environmental Protection Agency - F.D.E.P. (407)-894-7555

Lake County Health Department (904)-343-9614

SOUTHERN STATES UTILITIES
LAKE COUNTY
EMERGENCY / HURRICANE PREPAREDNESS PLAN

ATTACHMENT H.
DISASTER PREPAREDNESS AGENCIES

Lake County Emergency Management Office	(904)-343-2351
Red Cross Main Office (Daytona Beach)	(904)-226-1400
Red Cross Local Office (Tavares)	(904)-343-3199

SOUTHERN STATES UTILITIES
LAKE COUNTY
EMERGENCY / HURRICANE PREPAREDNESS PLAN

ATTACHMENT I.

RADIO STATIONS

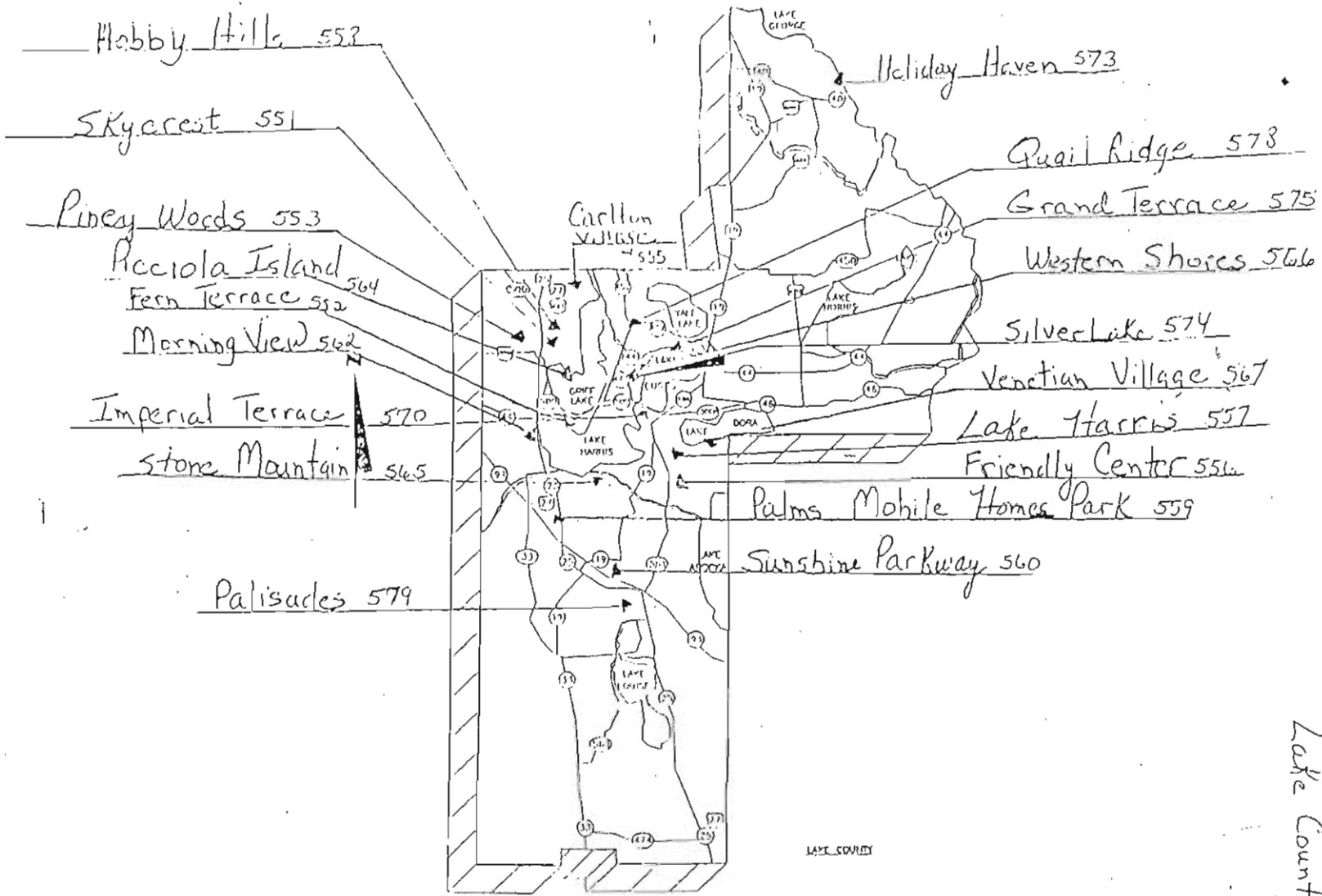
WLBE - 790	Leesburg	(904)-787-7900
WQBQ - 1410	Leesburg	(904)-787-9523

TV STATIONS

WESH - NBC 15519 US Hwy 441 Eustis, Florida	Orlando	(904)-589-2222
WACX	Leesburg	(904)-787-2287

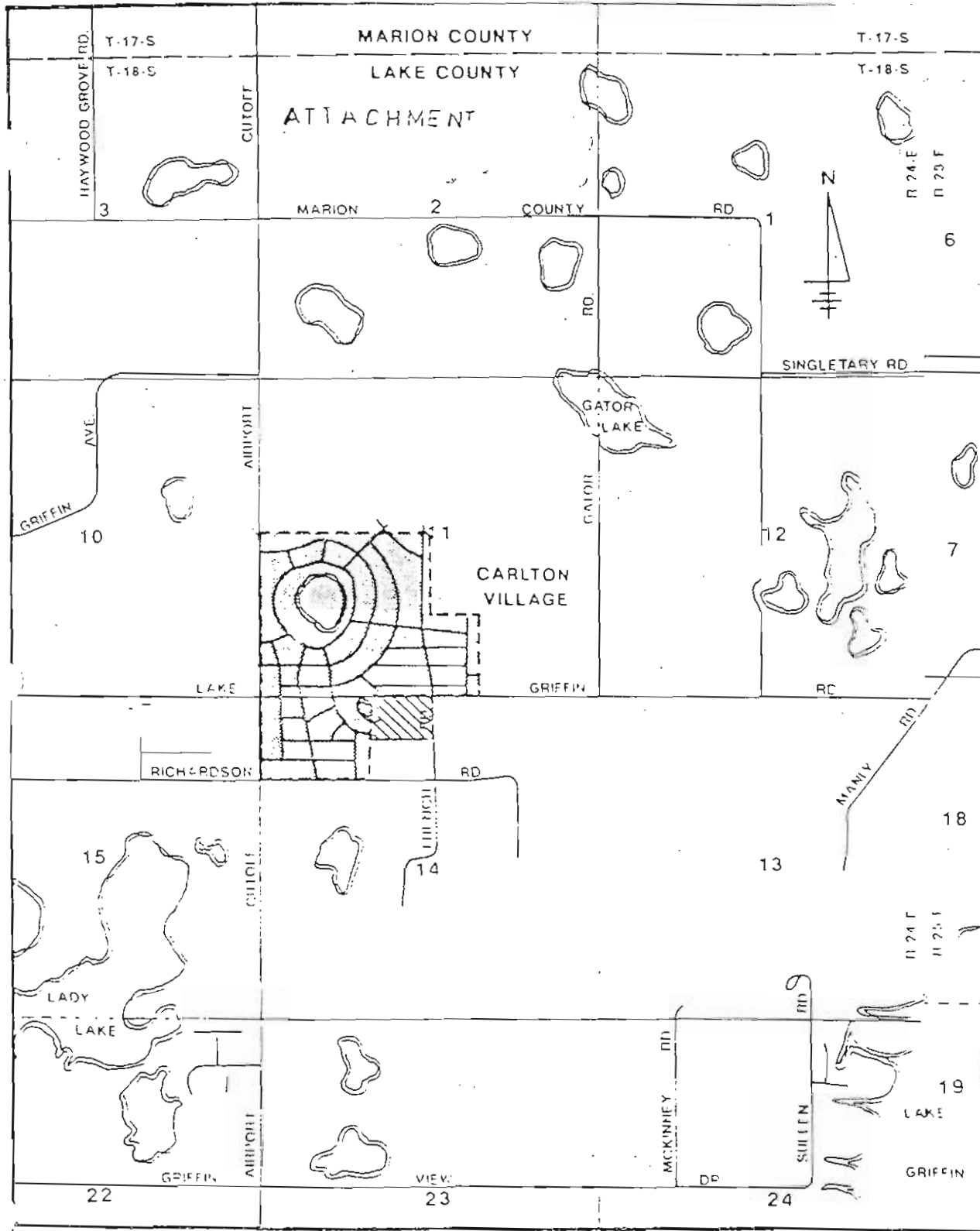
NEWSPAPERS




Daily Commercial	Leesburg	(904)-365-8200
Lake Sentinel	Tavares	(904)-343-9205
South Lake Press	Clermont	(904)-394-2183

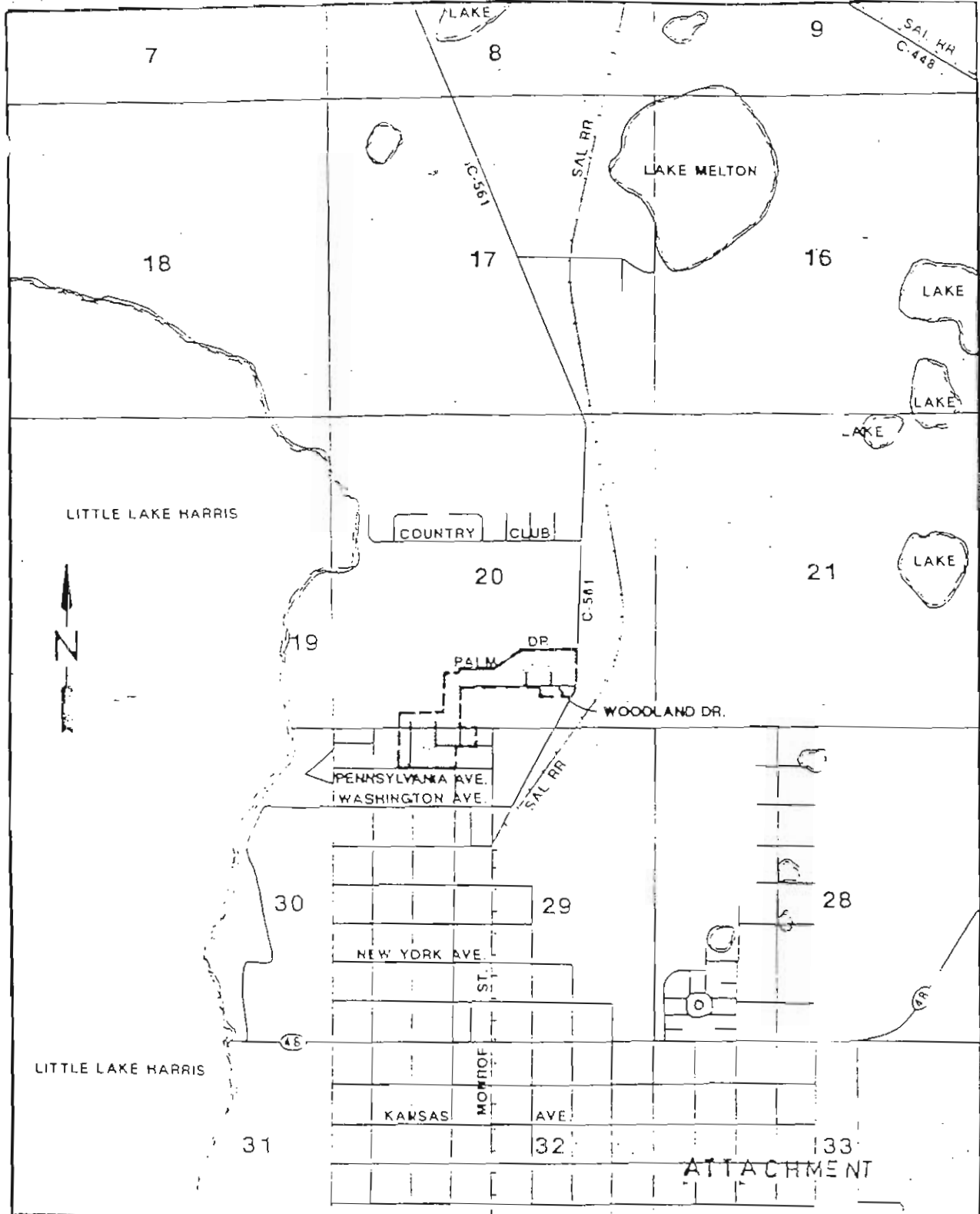



LOCATION MAP
A.L.S.

ATTACHMENT A
Lake County

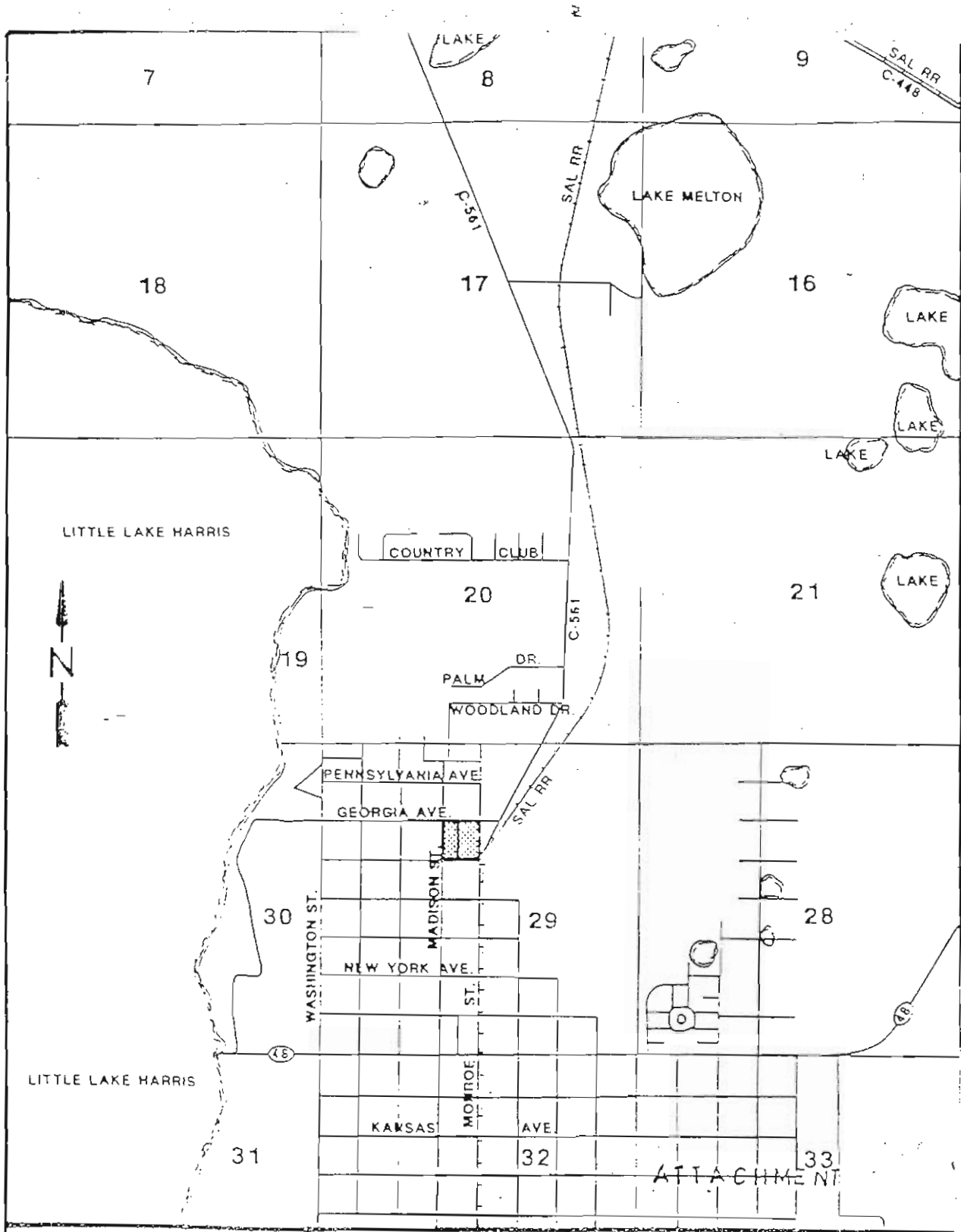


 <p>SSU SERVICES ENGINEERING</p>	<p>WATER SERVICE TERRITORY</p> <p>EXISTING TERRITORY </p> <p>PROPOSED TERRITORY </p>	<p>SOUTHERN STATES UTILITIES</p> <p>CARLTON VILLAGE</p> <p>LAKE COUNTY</p>
--	--	--



WATER SERVICE TERRITORY
EXISTING TERRITORY 

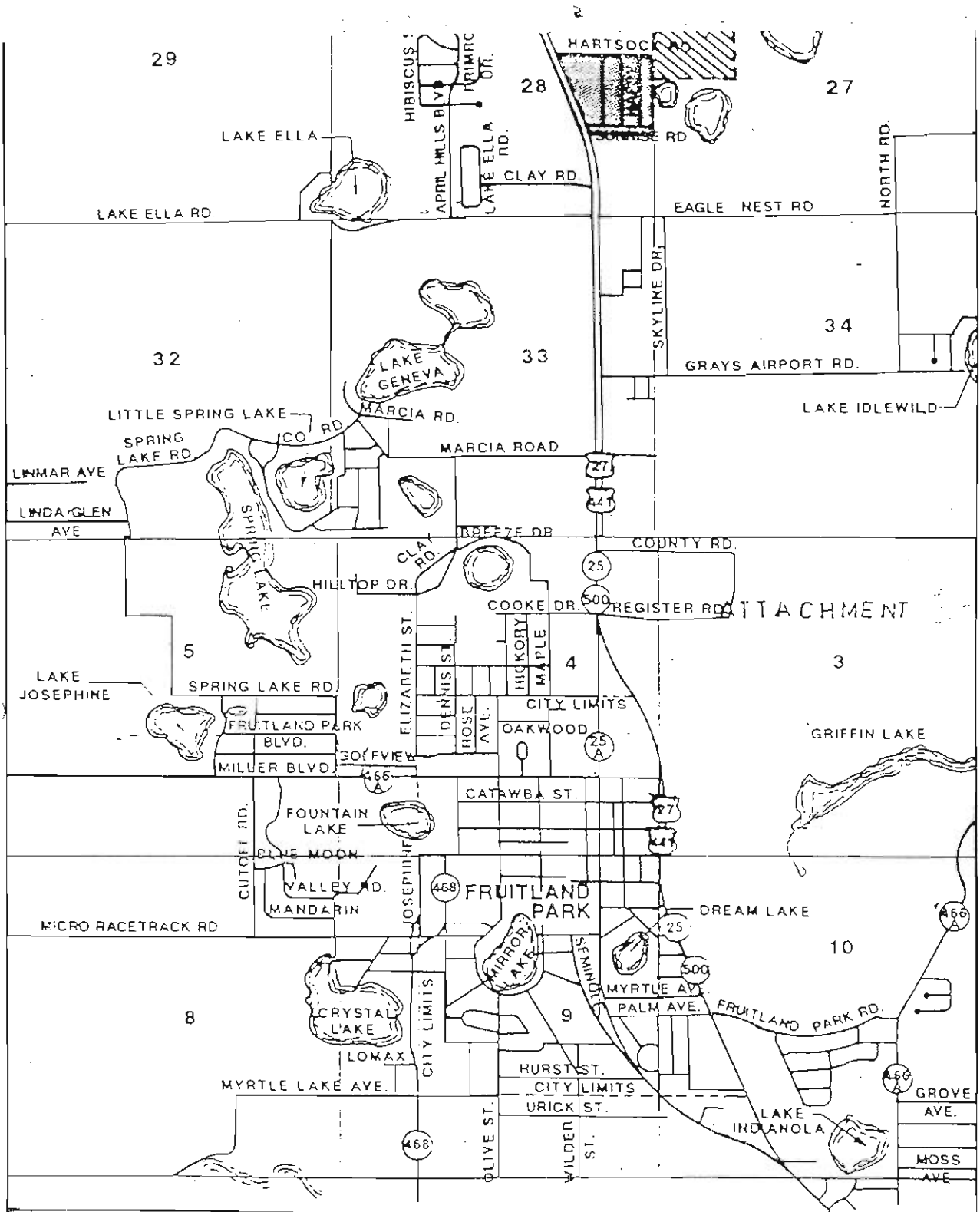
SOUTHERN STATES UTILITIES
EAST LAKE HARRIS ESTATES
LAKE COUNTY



SSU
SERVICES
ENGINEERING

WATER SERVICE TERRITORY
EXISTING TERRITORY


SOUTHERN STATES UTILITIES
FRIENDLY CENTER
LAKE COUNTY




SSU
SERVICES
ENGINEERING

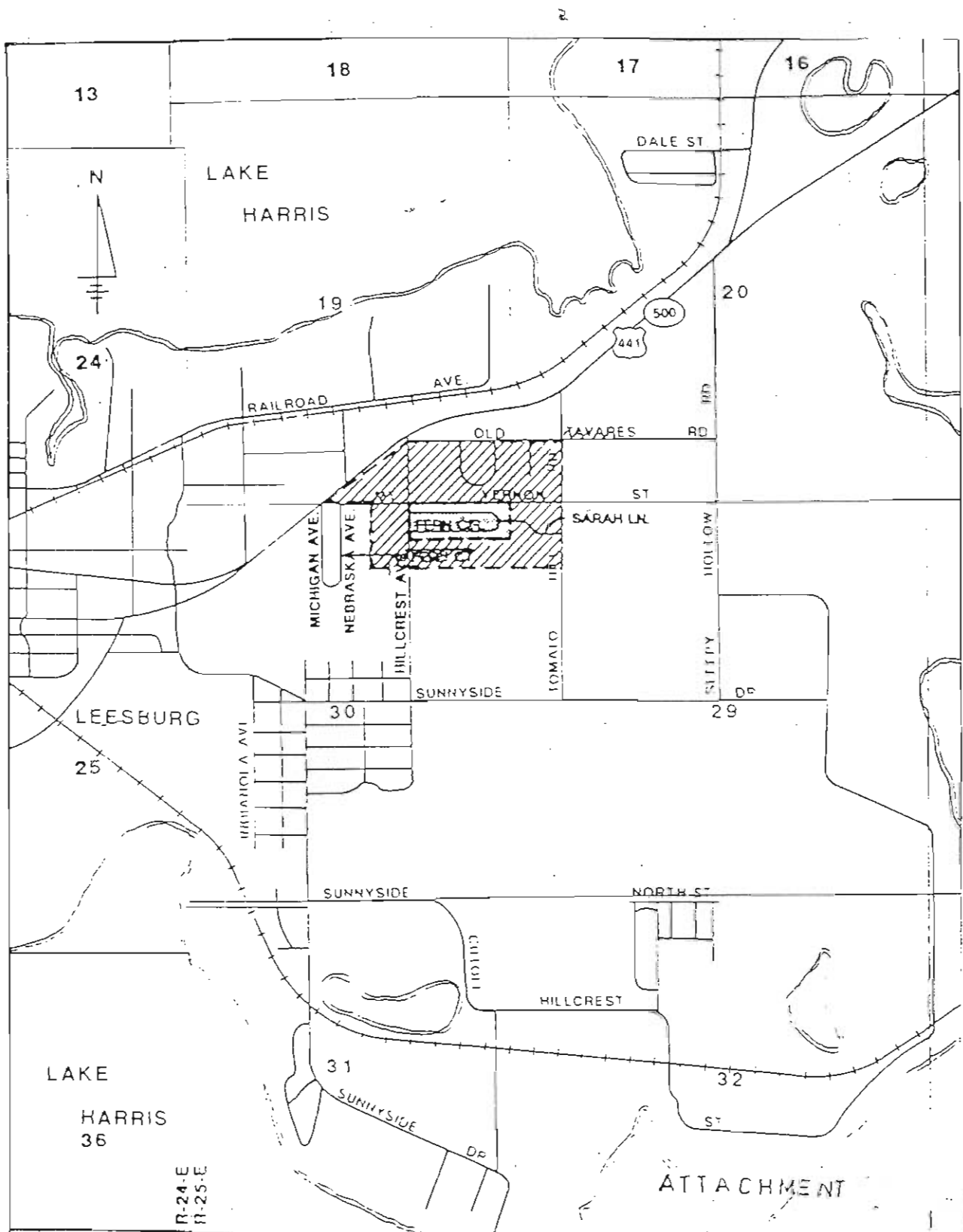
201 Lake County
1000 West
662-2011

WATER SERVICE TERRITORY

EXISTING TERRITORY 

PROPOSED TERRITORY 


SOUTHERN STATES UTILITIES
HOBBY HILLS
LAKE COUNTY




SSU SERVICES ENGINEERING

108 W. 1st St.
Lake County, MO 64501

WATER SERVICE TERRITORY

EXISTING TERRITORY 

PROPOSED TERRITORY 

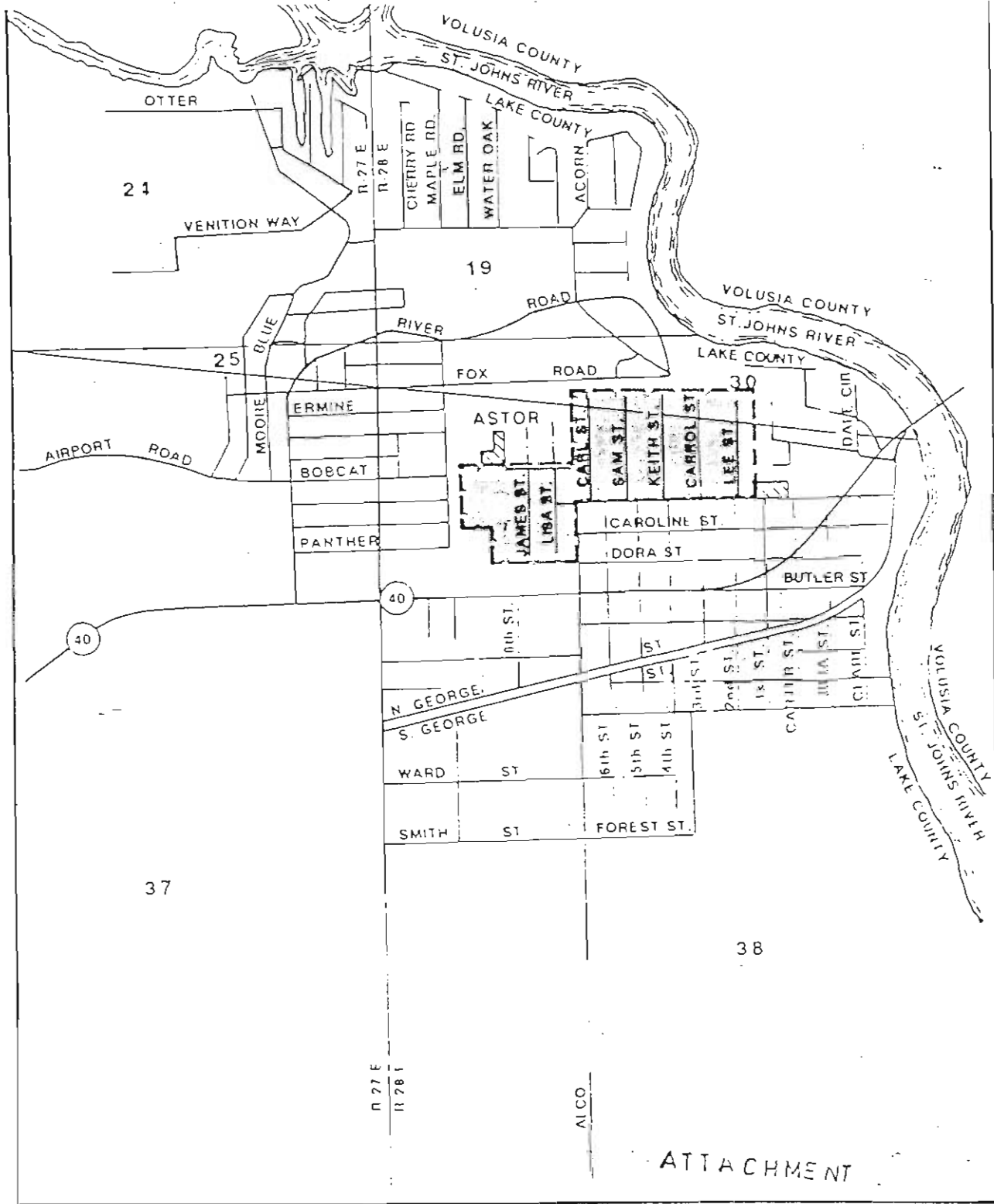
SOUTHERN STATES UTILITIES

FERN TERRACE

LAKE COUNTY

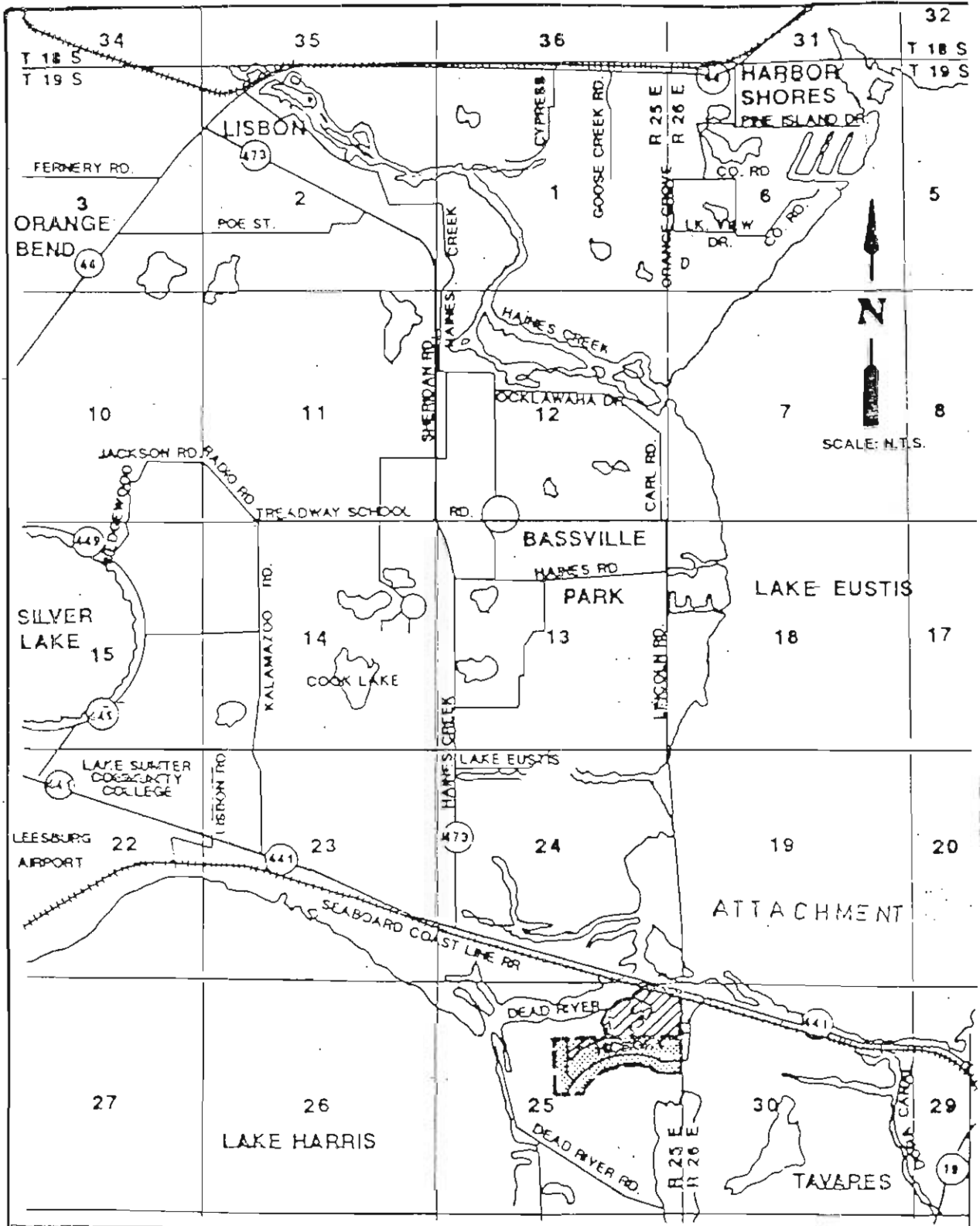
R-24-E
R-25-E

ATTACHMENT



ATTACHMENT

	<p>SSU SERVICES ENGINEERING</p>	<p>WATER SERVICE TERRITORY EXISTING TERRITORY PROPOSED TERRITORY </p>	<p>SOUTHERN STATES UTILITIES HOLIDAY HAVEN LAKE COUNTY</p>
--	--	--	---



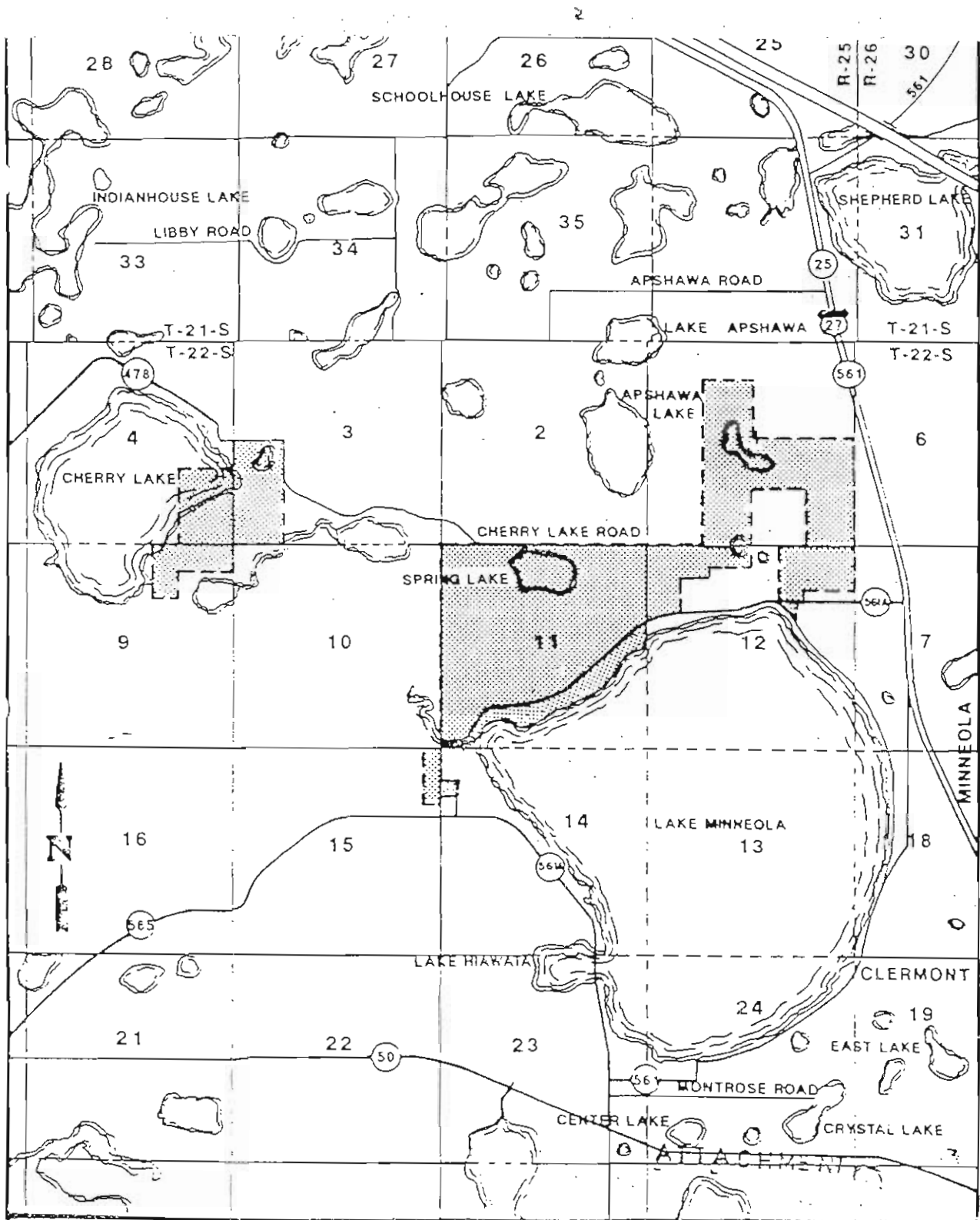
SSU
SERVICES
ENGINEERING

WATER SERVICE TERRITORY

EXISTING TERRITORY

PROPOSED TERRITORY

SOUTHERN STATES UTILITIES
IMPERIAL TERRACE
LAKE COUNTY

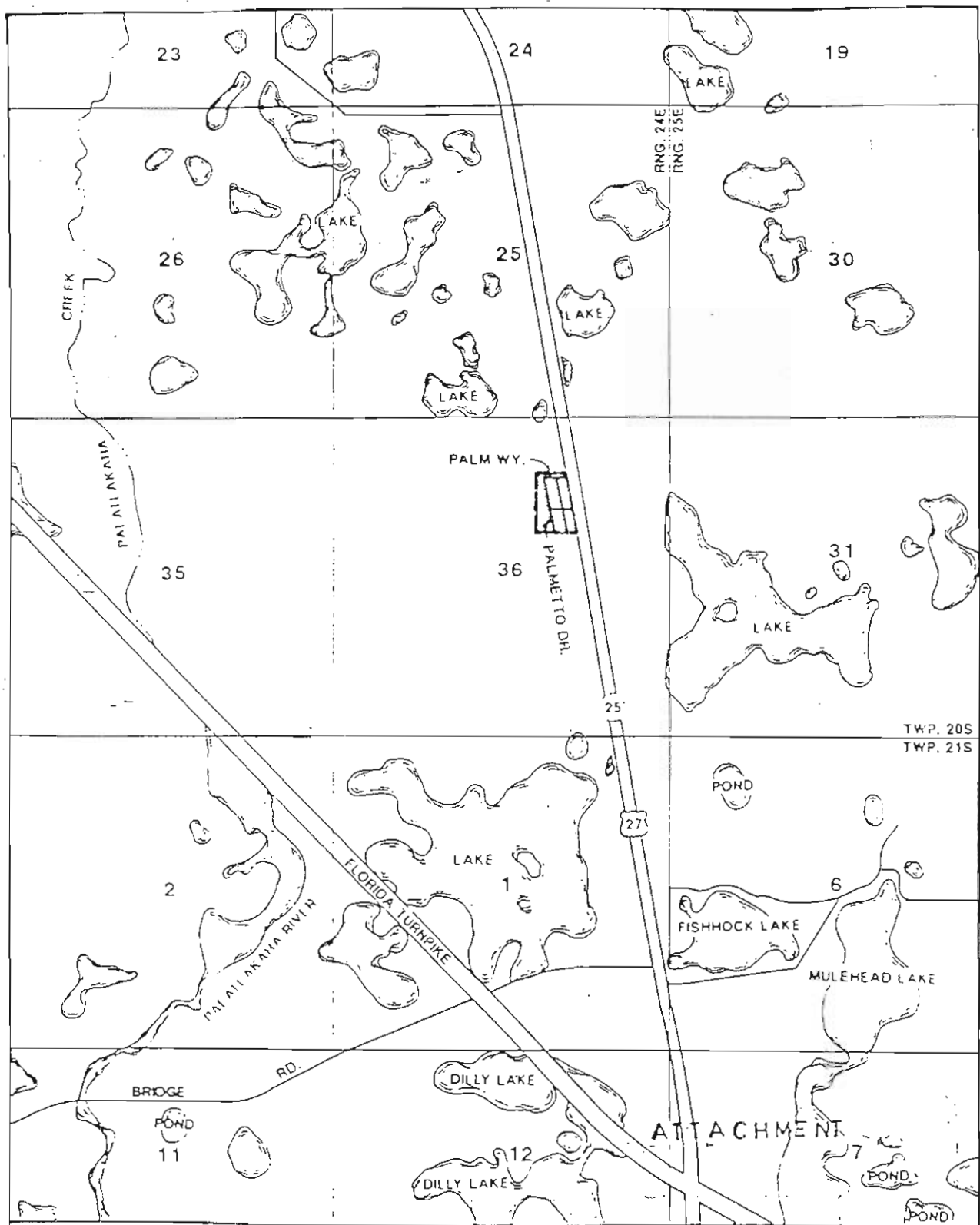


SSU
SERVICES
ENGINEERING

WATER SERVICE TERRITORY


EXISTING TERRITORY

SOUTHERN STATES UTILITIES
PALISADES
LAKE COUNTY

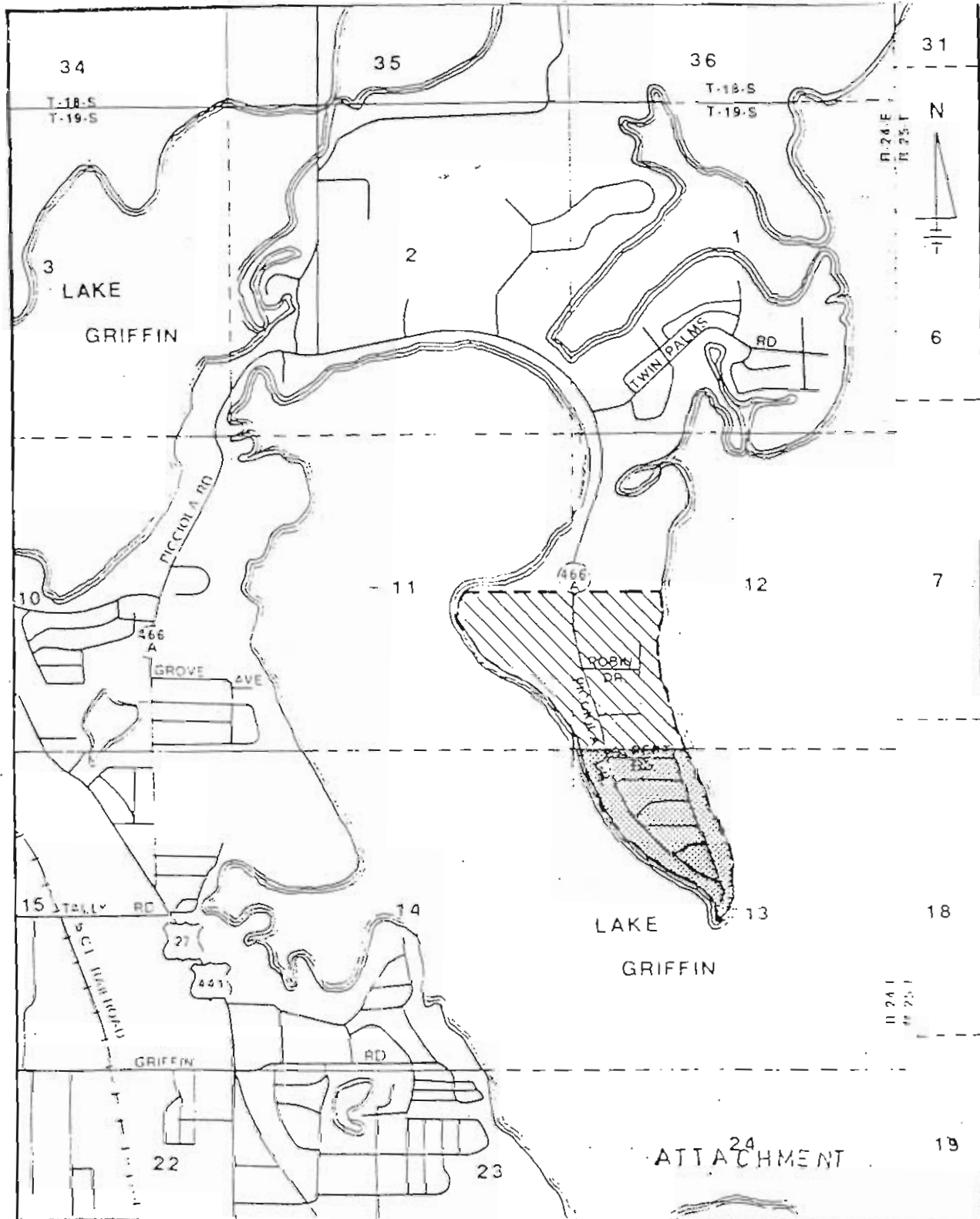



SSU
SERVICES
ENGINEERING
4000 Florida 32703
1477, 890 0226

WATER SERVICE TERRITORY

EXISTING TERRITORY 

SOUTHERN STATES UTILITIES
PALM'S MOBILE HOME PARK
LAKE COUNTY


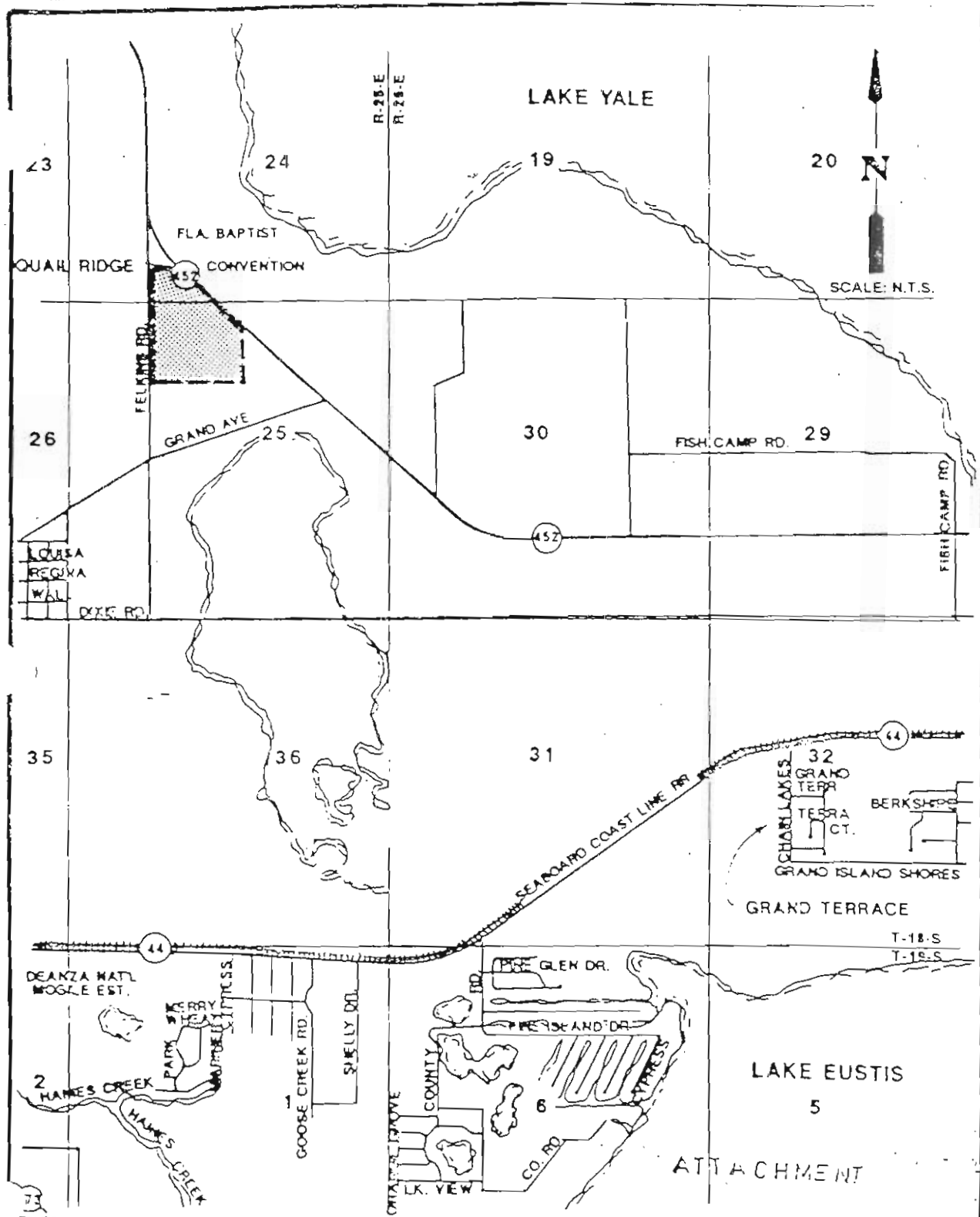


SSU
SERVICES
ENGINEERING

WATER SERVICE TERRITORY
EXISTING TERRITORY
PROPOSED TERRITORY

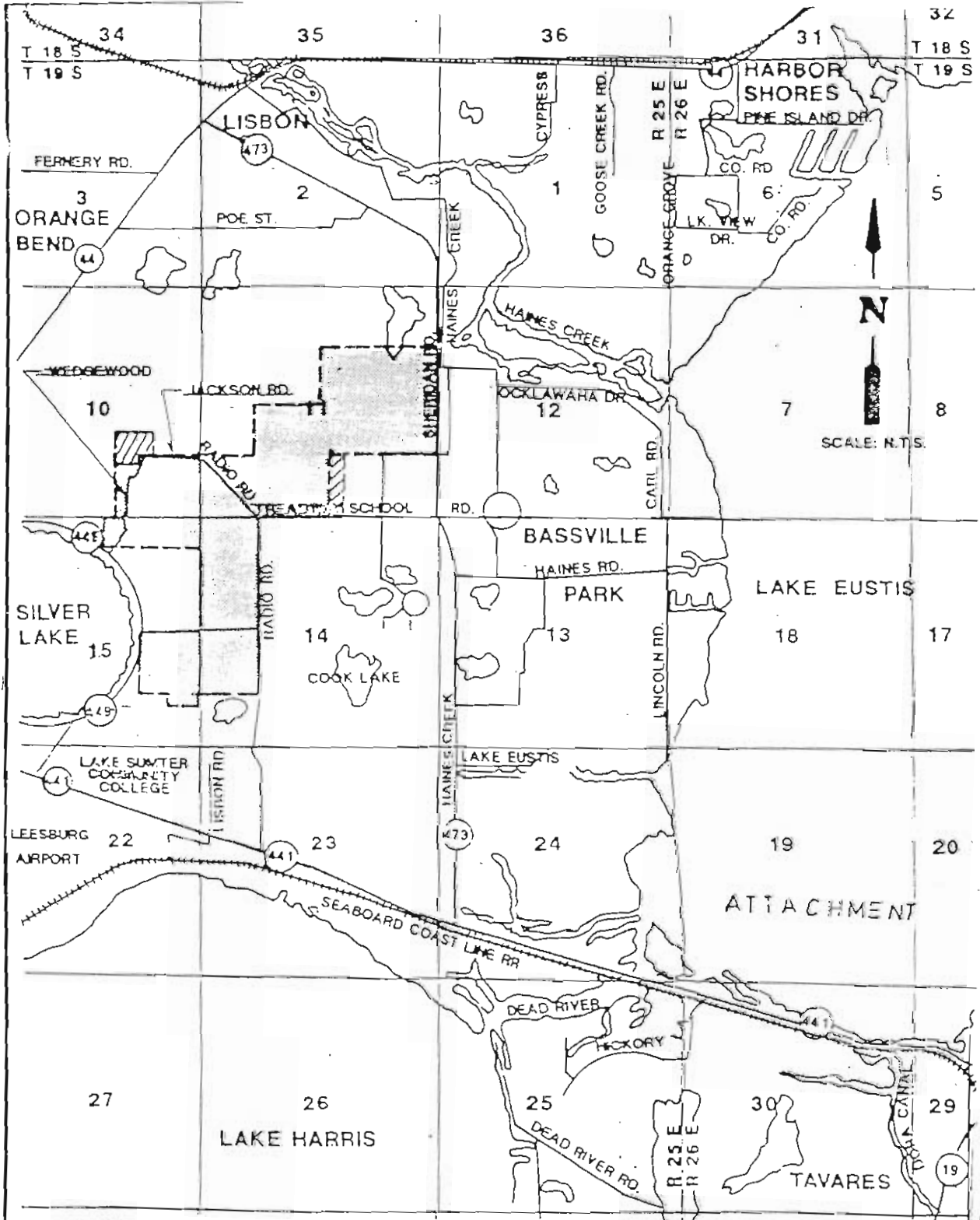


SOUTHERN STATES UTILITIES
PICCIOLA ISLAND
LAKE COUNTY





WATER SERVICE TERRITORY
EXISTING TERRITORY

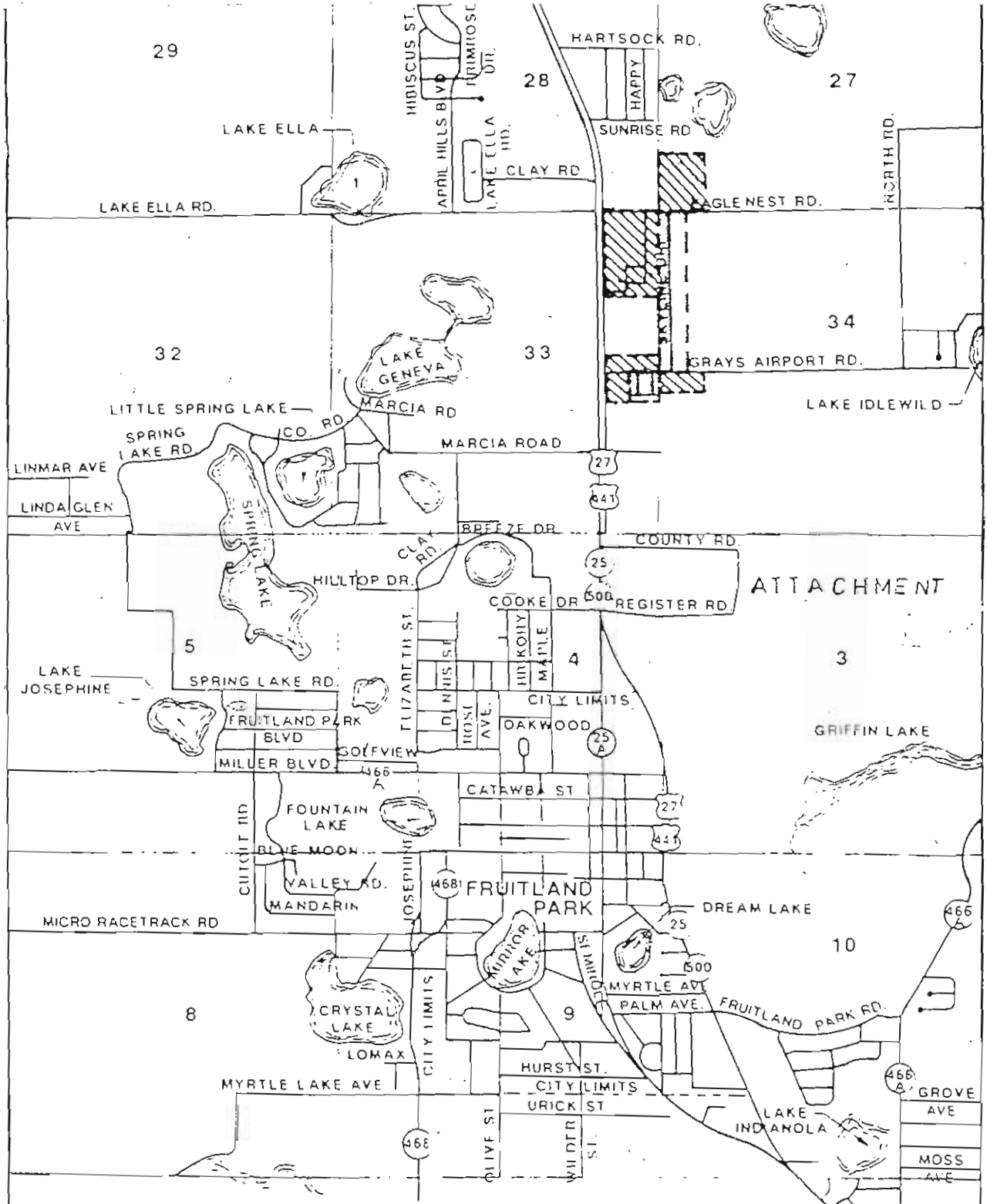
SOUTHERN STATES UTILITIES
QUAIL RIDGE
LAKE COUNTY



SSU
SERVICES
ENGINEERING
INCORPORATED

WATER SERVICE TERRITORY
 EXISTING TERRITORY 
 PROPOSED TERRITORY 



SOUTHERN STATES UTILITIES
SILVER LAKES
 LAKE COUNTY



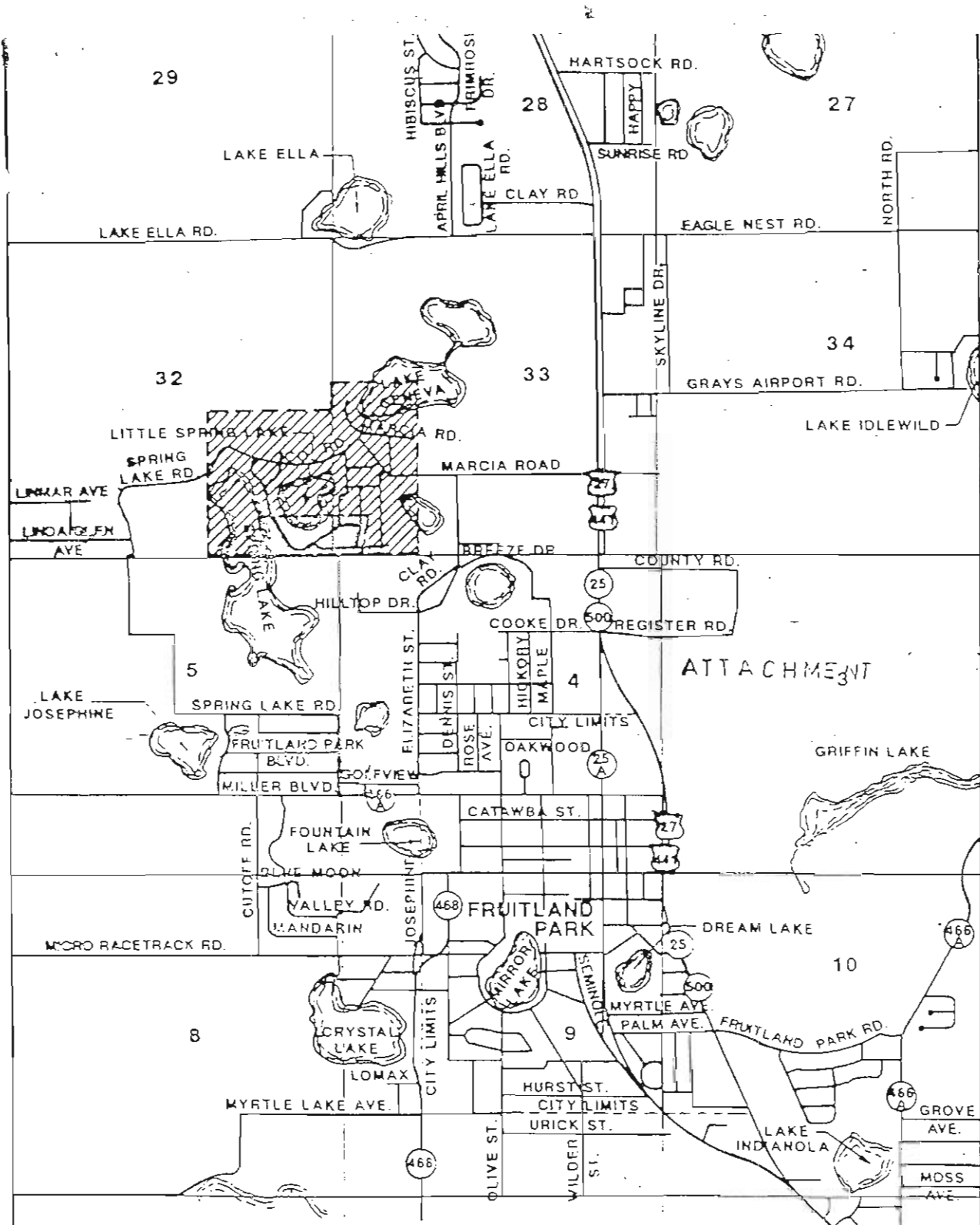
ATTACHMENT



SSU
SERVICES
ENGINEERING

WATER SERVICE TERRITORY
EXISTING TERRITORY 
PROPOSED TERRITORY 



SOUTHERN STATES UTILITIES
SKYCREST
LAKE COUNTY




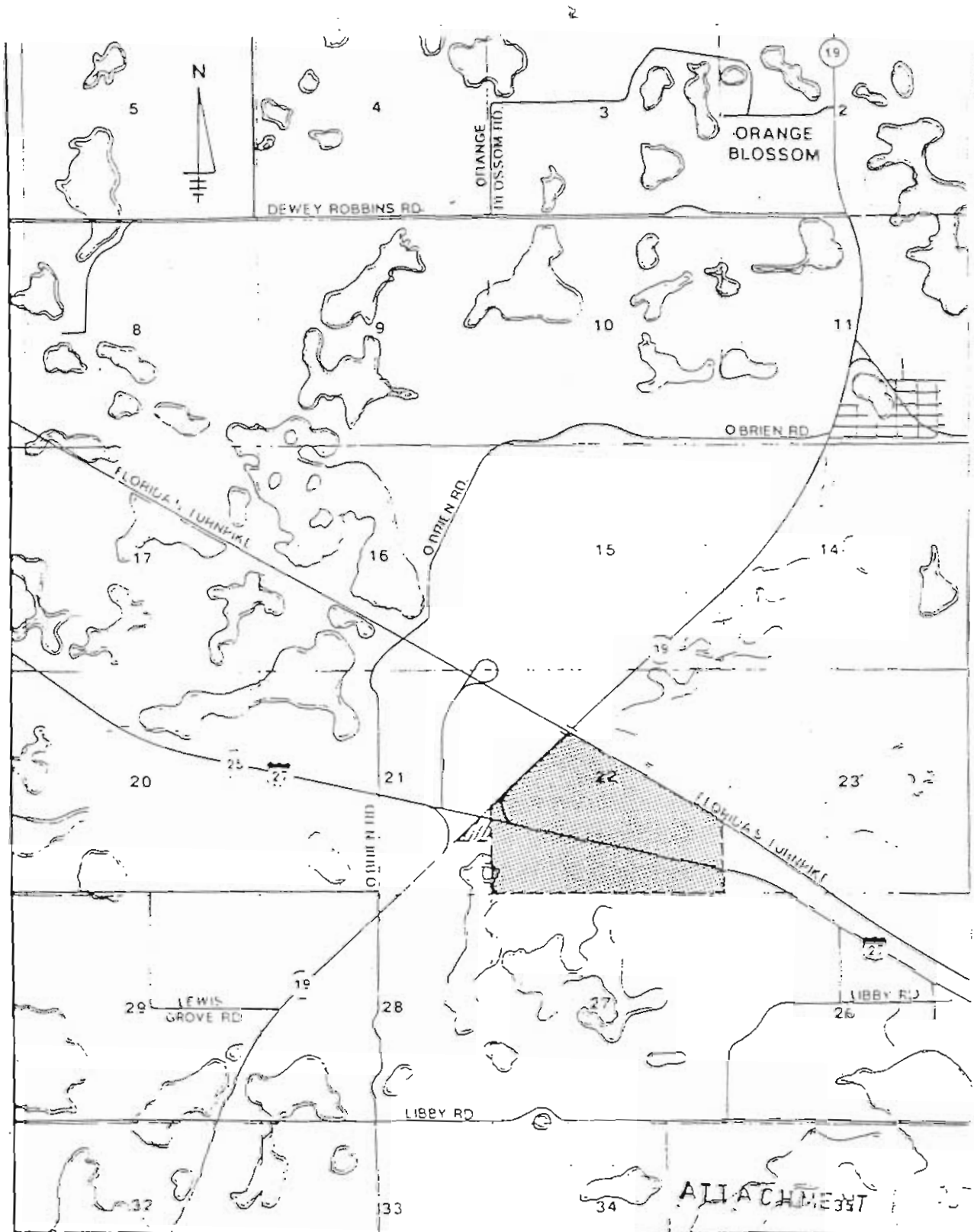
ATTACHMENT





SSU
SERVICES
ENGINEERING

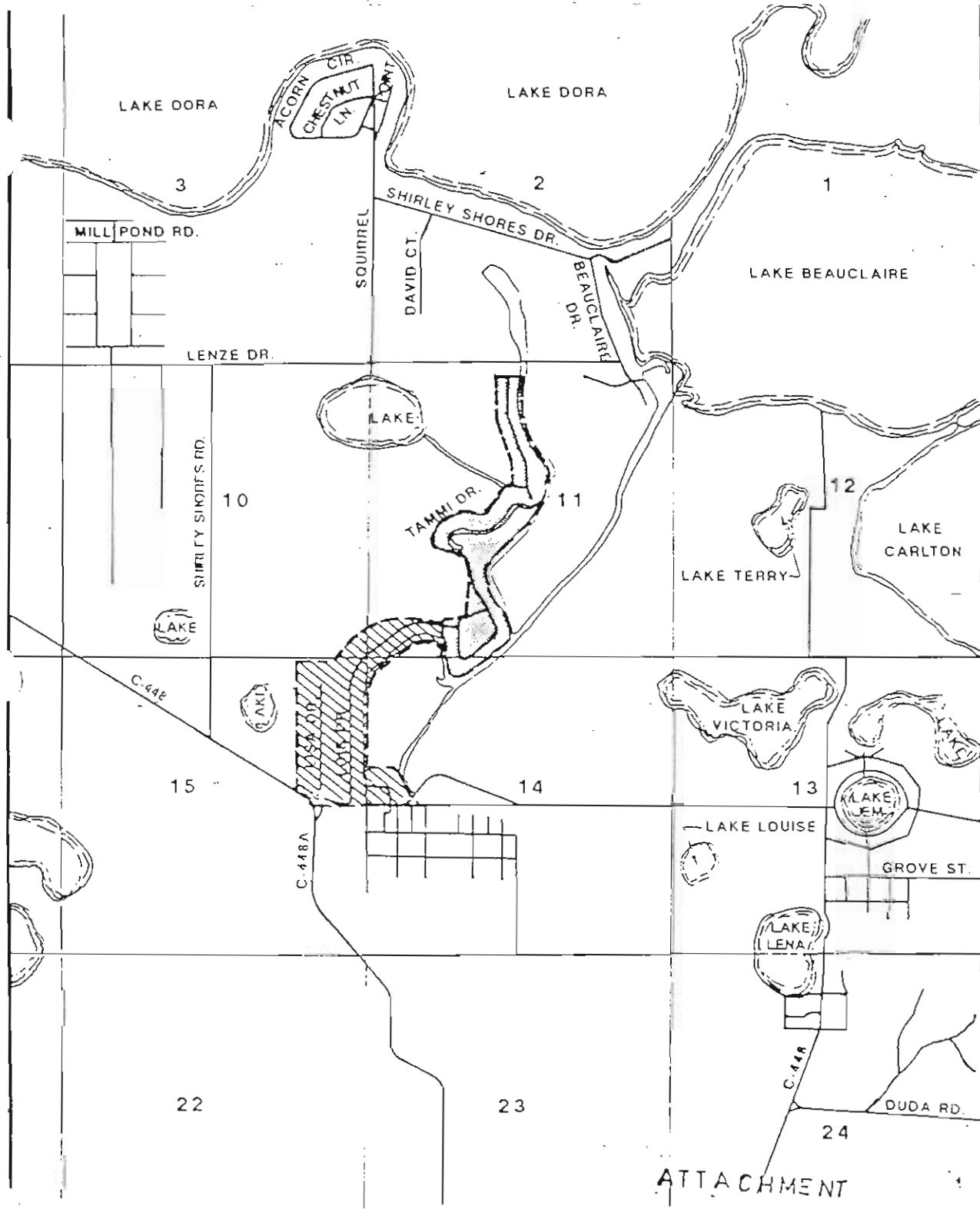
WATER SERVICE TERRITORY
 EXISTING TERRITORY 
 PROPOSED TERRITORY 

SOUTHERN STATES UTILITIES
SPRING LAKE / PINEYWOODS
 LAKE COUNTY



WATER SERVICE TERRITORY
EXISTING TERRITORY 
PROPOSED TERRITORY 

SOUTHERN STATES UTILITIES
SUNSHINE PARKWAY
LAKE COUNTY



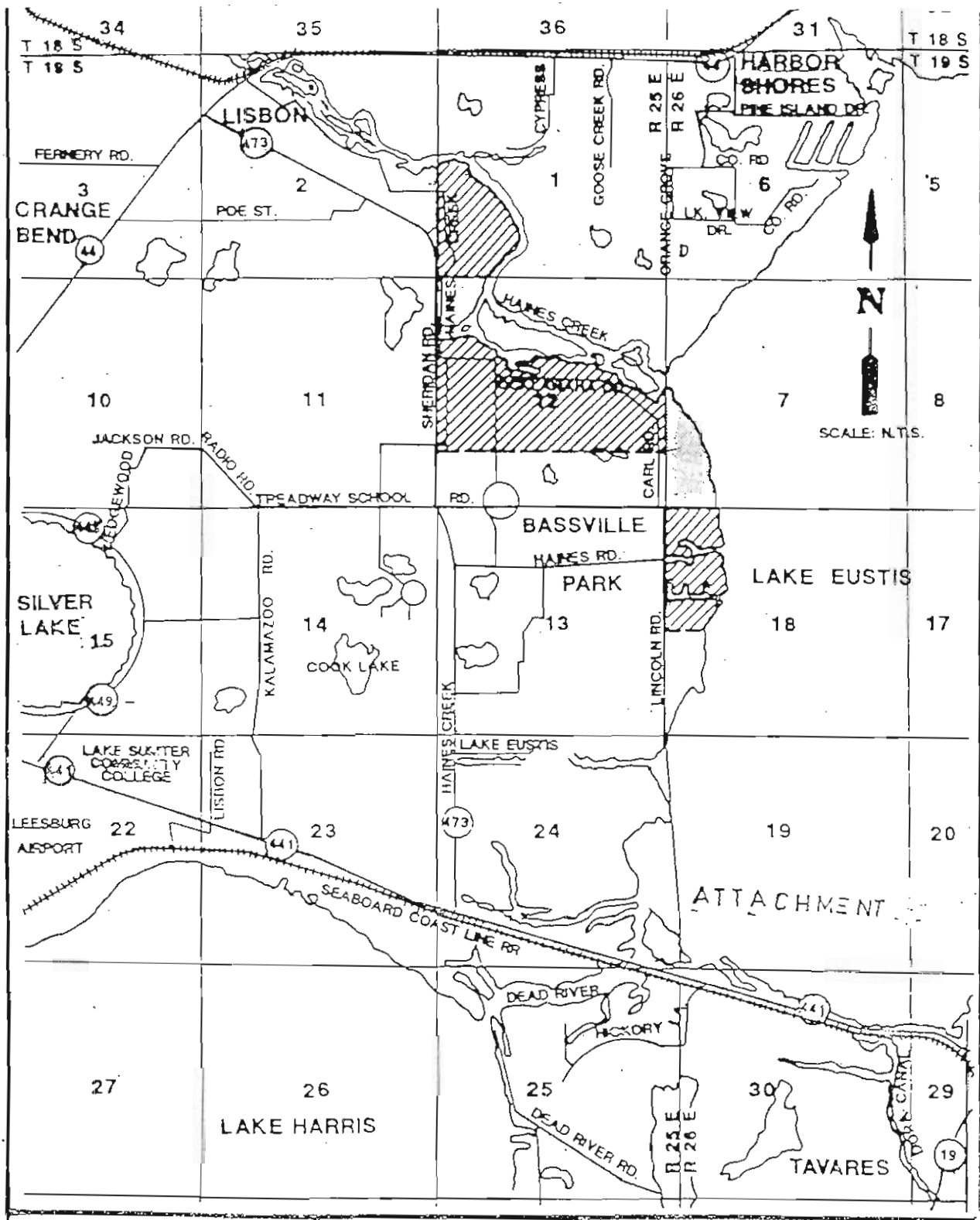
SSU
SERVICES
ENGINEERING
1987-1988-1989

WATER SERVICE TERRITORY

EXISTING TERRITORY

PROPOSED TERRITORY

SOUTHERN STATES UTILITIES
VENETIAN VILLAGE
LAKE COUNTY



SSU
SERVICES
ENGINEERING

WATER SERVICE TERRITORY
 EXISTING TERRITORY [Solid Line]
 PROPOSED TERRITORY [Hatched Area]

SOUTHERN STATES UTILITIES
 WESTERN SHORES
 LAKE COUNTY

LEE COUNTY

**Southern States Utilities
Water Facility Vulnerability Analysis**

	SSU Plant No.	<u>2901</u>
Water Treatment Plant		
Facility Name	<u>Lehigh</u>	County <u>Lee</u>
Facility Address	<u>305 Coolidge Avenue</u>	
	<u>Lehigh, Florida 33936</u>	
Latitude	<u>26 36' 25"N</u>	Longitude <u>81 38' 10"W</u> Elevation <u>29 ft</u>

In case of an emergency situation, who are the best two persons to contact that are responsible to coordinate or handle the situation and their telephone numbers:

Name	1) <u>Gary Fernberg</u>	Phone	<u>(813) 728-2674</u>
Name	2) <u>Greg Jackow</u>	Phone	<u>(813) 481-3133</u>

If this facility within 5 miles of any of the following? *Indicate yes or no*

Active Railroad Tracks	<u>No</u>
Major Transportation Route	<u>No</u>
Hazardous Intersection	<u>No</u>
Large Wooded or Grassy Area	<u>Yes</u>
Airport	<u>No</u>
Large Body of Water	<u>No</u>
Manufacturing plant, storage facility, or facility which may use hazardous material	<u>No</u>

Is the facility in an area which the State or County would order evacuation in the event of a hurricane? No

Is it located in an area where the State or County would order electricity cut off in the event of a hurricane? No

Can the facility be accessed from more than one direction via road ways. Yes

Indicate yes or no, if yes, describe.

Auxiliary power: Generator

Emergency water supply No

Is the personnel trained for an emergency situation and been briefed on the location of Hurricane check lists? Yes

Additional comments regarding the location of the facility which may pose a hazard or which may impede emergency response: No

SOUTHERN STATES UTILITIES

LEE COUNTY

EMERGENCY / HURRICANE PREPAREDNESS PLAN

ATTACHMENT A.

APPROVED EMERGENCY CONTRACTORS

Mitchell & Stark Construction Company, Inc. (813) 597-2165
6027 Shirley Street
Naples, Florida 33942

Stevens & Layton, Inc. (813) 693-1400
11261 Palm Beach Boulevard
Fort Myers, Florida 33905

SOUTHERN STATES UTILITIES

LEE COUNTY

EMERGENCY / HURRICANE PREPAREDNESS PLAN

ATTACHMENT B.

EMERGENCY NUMBERS AND MAILING ADDRESS

HOSPITALS

East Pointe Hospital 1500 Lee Boulevard Lehigh Acres, Florida 33936	(813) 369-2101
Lee Memorial Hospital 2776 Cleveland Avenue Fort Myers, Florida	(813) 332-1111
Gulf Coast Hospital 13681 Doctor's Way Fort Myers, Florida	(813) 768-5000

SOUTHERN STATES UTILITIES

LEE COUNTY

EMERGENCY / HURRICANE PREPAREDNESS PLAN

ATTACHMENT C.

MUNICIPALITIES

LEE COUNTY GOVERNMENT:

Emergency Management	(813) 337-2325
County Administrator	(813) 335-2236
Lee County D.O.T.	(813) 936-8671

SOUTHERN STATES UTILITIES

LEE COUNTY

EMERGENCY / HURRICANE PREPAREDNESS PLAN

ATTACHMENT D.

GOVERNMENT AGENCIES

STATE AND FEDERAL AGENCIES

State of Florida HRS Lee County Public Health Unit 60 Danley Drive #1 Fort Myers, Florida	(813) 939-4245
Department of Environmental Protection 2295 Victoria Avenue Fort Myers, Florida 33901	(813) 332-6975
Florida Department of Transportation 4049 Evans Avenue Fort Myers, Florida	(813) 278-7120
Army Corps of Engineers	(813) 694-5451

SOUTHERN STATES UTILITIES

LEE COUNTY

EMERGENCY / HURRICANE PREPAREDNESS PLAN

ATTACHMENT E.

EMERGENCY MATERIAL SUPPLIERS

Hughes Supply, Inc. 5491 Division Drive Fort Myers, Florida 33905	(813) 693-8181
Ferguson Undergrond, Inc. 3551 Metro Parkway Fort Myers, Florida	(813) 334-3310
Bob Dean Supply, Inc. 2624 Hanson Street Fort Myers, Florida	(813) 332-1131

SOUTHERN STATES UTILITIES

LEE COUNTY

EMERGENCY / HURRICANE PREPAREDNESS PLAN

ATTACHMENT F.

EMERGENCY EQUIPMENT SUPPLIERS

Hertz Industrial Equipment Rentals (813) 936-2700
2401 N. Airport Road
Fort Myers, Florida

Equipment Services (813) 481-2424
14025 South Tamiami Trail
Fort Myers, Florida

FCR - Florida Contractor Rental (813) 768-3636
12720 metro parkway
Fort Myers, Florida

--

SOUTHERN STATES UTILITIES

LEE COUNTY

EMERGENCY / HURRICANE PREPAREDNESS PLAN

ATTACHMENT G.

EMERGENCY DIRECTORY (OUTSIDE AGENCIES)POLICE

Lee Co. Sheriff Dept. (813) 369-5828
Lehigh District or dial 911

FIRE

Lehigh Acres Fire Control District (813) 369-5105
1000 Joel Boulevard or dial 911
Lehigh, Florida 33936

EMS

Lehigh Acres Fire Control District (813) 369-5105
1000 Joel Boulevard or dial 911
Lehigh, Florida 33936

Environmental Protection Agency

D.E.P. (813) 332-6975
2295 Victoria Avenue, Suite 364
Fort Myers, Florida 33901

LEE COUNTY Health Department

Lee County Health Department (813) 368-1607
Lehigh Office

SOUTHERN STATES UTILITIES
LEE COUNTY
EMERGENCY / HURRICANE PREPAREDNESS PLAN

ATTACHMENT H.
DISASTER PREPAREDNESS AGENCIES

Lee County
Emergency Management

(813) 337-2323

SOUTHERN STATES UTILITIES

LEE COUNTY

EMERGENCY / HURRICANE PREPAREDNESS PLAN

ATTACHMENT I.

RADIO STATIONS

99WZCR Radio (813) 466-3669

TV STATIONS

WEVU TV Channel 26 (813) 332-0076

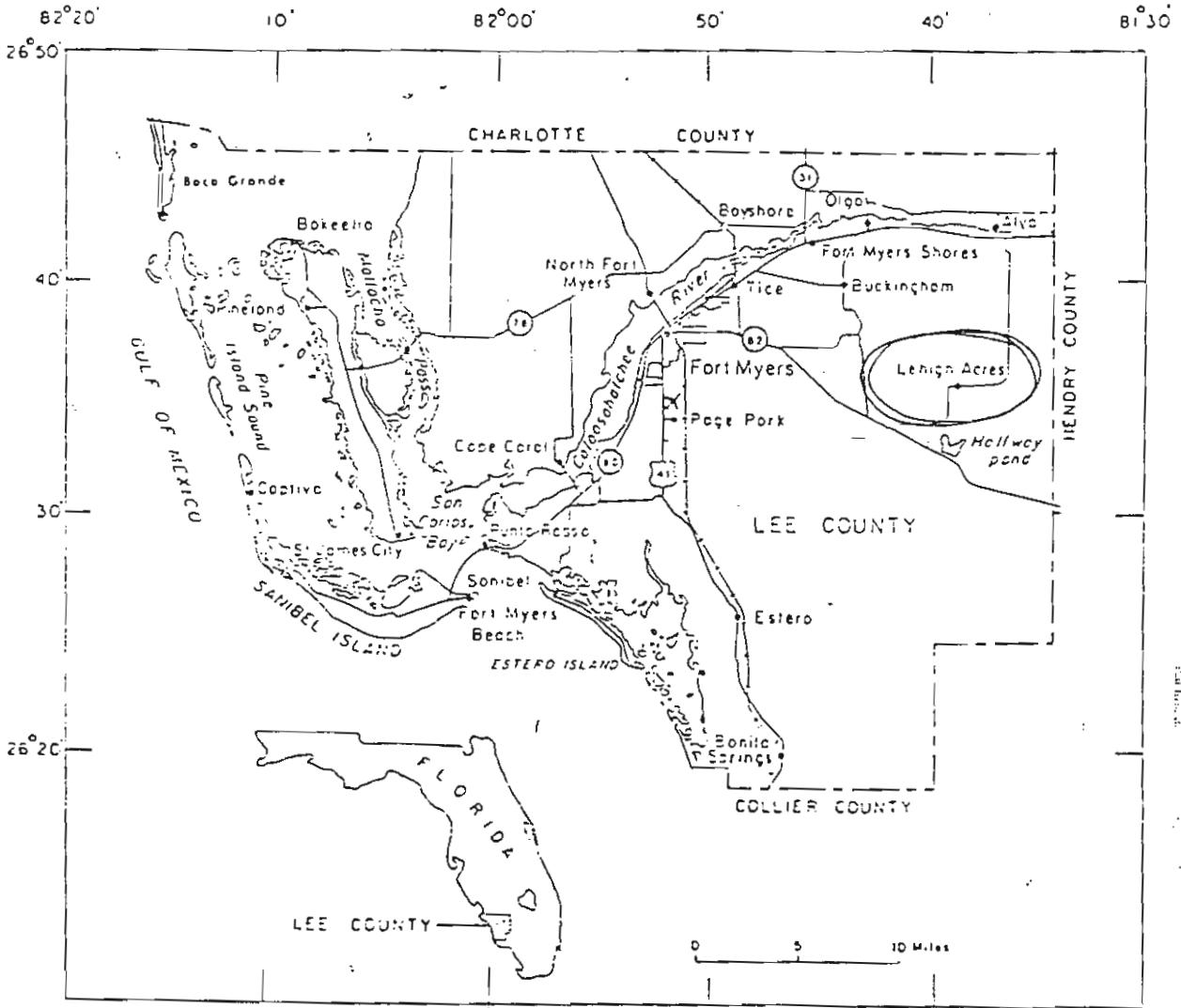
WFTX TV Channel 36 Fox (813) 574-3636

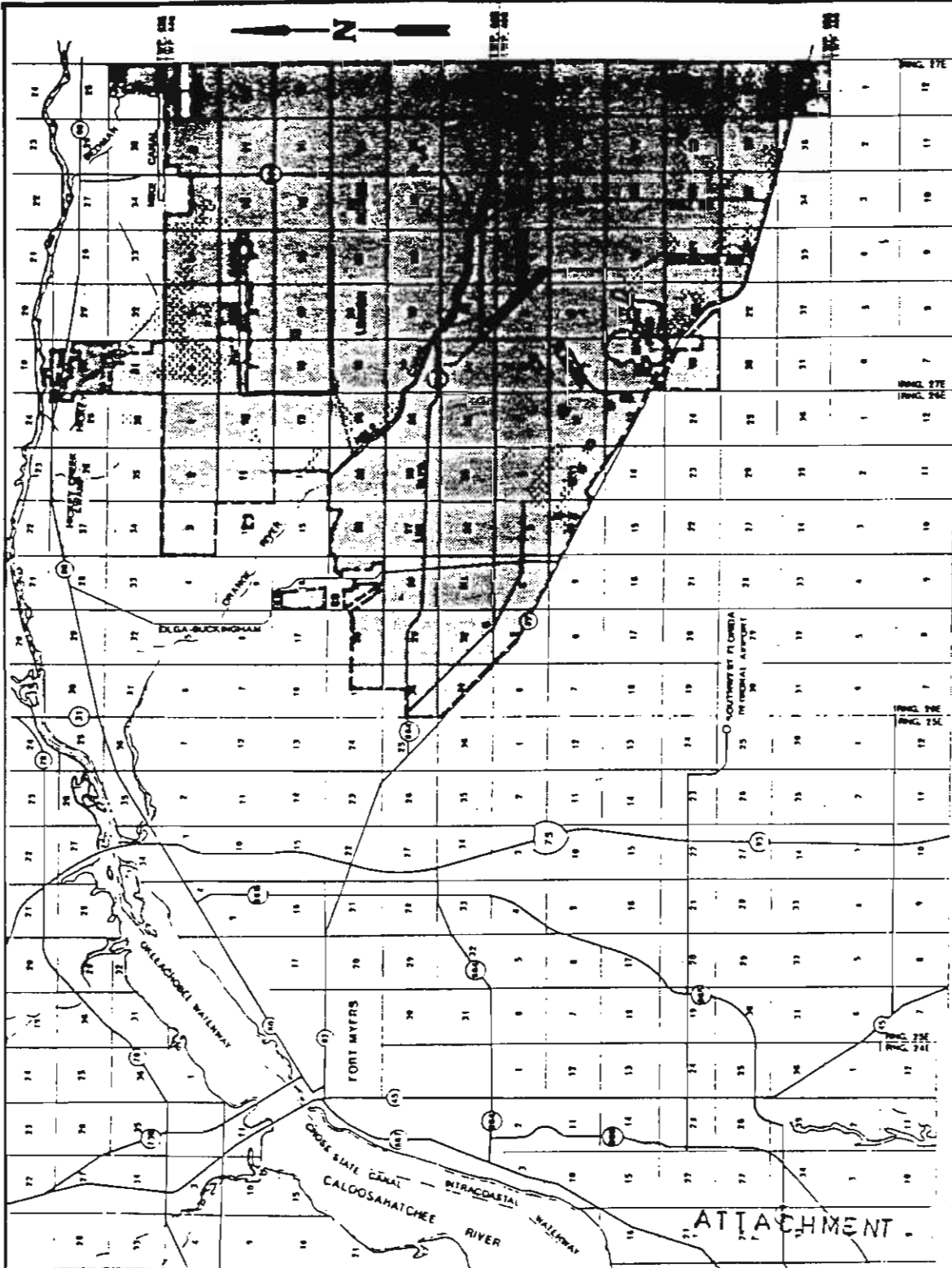
NEWSPAPERS

News Press (813) 335-0200

ATTACHMENT

Lee





SSU
SERVICES
ENGINEERING
1000 Cedar Place
Apopka, Florida 32703
(407) 840-0058

SOUTHERN STATES UTILITIES
LEHIGH ACRES
LEE COUNTY

MARION COUNTY

Southern States Utilities Water Facility Vulnerability Analysis

SSU Plant No. 1106

Facility Name Marion Oaks County Marion

Facility Address 14170 S.W. 34th Terrace Road.
Ocala, Florida 34473

Latitude _____ Longitude _____ Elevation _____

In case of an emergency situation, who are the best two persons to contact that are responsible to coordinate or handle the situation and their telephone numbers:

Name 1) Bill Yocum Phone 904-694-5604

Name 2) Phone _____

If this facility within 5 miles of any of the following? *Indicate yes or no*

Active Railroad Tracks No

Major Transportation Route Yes

Hazardous Intersection Yes

Large Wooded or Grassy Area Yes

Airport No

Large Body of Water No

Manufacturing plant, storage facility, or facility which may use hazardous material No

Is the facility in an area which the State or County would order evacuation in the event of a hurricane? No

Is it located in an area where the State or County would order electricity cut off in the event of a hurricane? No

Can the facility be accessed from more than one direction via road ways. Yes

Indicate yes or no, if yes, describe.

Auxiliary power: Yes

Emergency water supply Wade Varnadore - Marion County contact person Res. 904-351-3087, Work 904-622-7744, pager 904-591-9321, Cellular 846-1419.

Is the personnel trained for an emergency situation and been briefed on the location of Hurricane check lists? Yes

Additional comments regarding the location of the facility which may pose a hazard or which may impede emergency response:

Southern States Utilities Water Facility Vulnerability Analysis

SSU Plant No. 1115

Facility Name Salt Springs County Marion
 Facility Address State Road 19
Salt Springs, Florida
 Latitude _____ Longitude _____ Elevation _____

In case of an emergency situation, who are the best two persons to contact that are responsible to coordinate or handle the situation and their telephone numbers:

Name 1) Bill Yocum Phone 904-694-5604
 Name 2) Phone _____

If this facility within 5 miles of any of the following? *Indicate yes or no*

Active Railroad Tracks No
 Major Transportation Route Yes
 Hazardous Intersection No
 Large Wooded or Grassy Area Yes
 Airport No
 Large Body of Water Yes
 Manufacturing plant, storage facility, or facility which may use hazardous material No

Is the facility in an area which the State or County would order evacuation in the event of a hurricane? No
 Is it located in an area where the State or County would order electricity cut off in the event of a hurricane? No
 Can the facility be accessed from more than one direction via road ways. Yes

Indicate yes or no, if yes, describe. S.R. 19 - North or South
 Auxiliary power: Yes

Emergency water supply Wade Varnadore - Marion County contact person Res. 904-351-3087, Work 904-622-7744, pager 904-591-9321, Cellular 846-1419.

Is the personnel trained for an emergency situation and been briefed on the location of Hurricane check lists? Yes

Additional comments regarding the location of the facility which may pose a hazard or which may impede emergency response:

**Southern States Utilities
Water Facility Vulnerability Analysis**

Facility Name	<u>Citrus Park</u>	County	<u>Marion</u>	SSU Plant No.	<u>1117</u>
Facility Address	<u>S.E. 39th Street</u>				
	<u>Ocala, Florida</u>				
Latitude	_____	Longitude	_____	Elevation	_____

In case of an emergency situation, who are the best two persons to contact that are responsible to coordinate or handle the situation and their telephone numbers:

Name	<u>1) Bill Yocum</u>	Phone	<u>904-694-5604</u>
Name	<u>2)</u>	Phone	_____

If this facility within 5 miles of any of the following? *Indicate yes or no*

Active Railroad Tracks	<u>Yes</u>
Major Transportation Route	<u>Yes</u>
Hazardous Intersection	<u>Yes</u>
Large Wooded or Grassy Area	<u>Yes</u>
Airport	<u>No</u>
Large Body of Water	<u>No</u>
Manufacturing plant, storage facility, or facility which may use hazardous material	<u>No</u>

Is the facility in an area which the State or County would order evacuation in the event of a hurricane? No
Is it located in an area where the State or County would order electricity cut off in the event of a hurricane No
Can the facility be accessed from more than one direction via road ways. Yes

Indicate yes or no, if yes, describe.
Auxiliary power: Yes

Emergency water supply Wade Varnadore - Marion County contact person Res. 904-351-3087, Work 904-622-7744, pager 904-591-9321, Cellular 846-1419.

Is the personnel trained for an emergency situation and been briefed on the location of Hurricane check lists? Yes
Additional comments regarding the location of the facility which may pose a hazard or which may impede emergency response:

**Southern States Utilities
Water Facility Vulnerability Analysis**

SSU Plant No. 1118

Facility Name Samira Villas County Marion
 Facility Address S.W. 84th Avenue Rd.,
Ocala, Florida
 Latitude _____ Longitude _____ Elevation _____

In case of an emergency situation, who are the best two persons to contact that are responsible to coordinate or handle the situation and their telephone numbers:

Name 1) Bill Yocum Phone 904-694-5604
 Name 2) Phone _____

If this facility within 5 miles of any of the following? *Indicate yes or no*

Active Railroad Tracks No
 Major Transportation Route Yes
 Hazardous Intersection Yes
 Large Wooded or Grassy Area No
 Airport No
 Large Body of Water No
 Manufacturing plant, storage facility, or facility which may use hazardous material No

Is the facility in an area which the State or County would order evacuation in the event of a hurricane? No

Is it located in an area where the State or County would order electricity cut off in the event of a hurricane? No

Can the facility be accessed from more than one direction via road ways. _____

Indicate yes or no, if yes, describe.

Auxiliary power: No

Emergency water supply Wade Varnadore - Marion County contact person Res. 904-351-3087, Work 904-622-7744, pager 904-591-9321, Cellular 846-1419.

Is the personnel trained for an emergency situation and been briefed on the location of Hurricane check lists? Yes

Additional comments regarding the location of the facility which may pose a hazard or which may impede emergency response:

SOUTHERN STATES UTILITIES

MARION COUNTY

EMERGENCY / HURRICANE PREPAREDNESS PLAN

ATTACHMENT A.

APPROVED EMERGENCY CONTRACTORS

CITRUS PIPELINE

Office

(904) 746-6020

Dolan Smith Mobile

(904) 563-7185

Bobby Bass Mobile

(904) 563-7041

SOUTHERN STATES UTILITIES

MARION COUNTY

EMERGENCY / HURRICANE PREPAREDNESS PLAN

ATTACHMENT B.

EMERGENCY NUMBERS AND MAILING ADDRESS

HOSPITALS

Munroe Regional Medical Center	(904) 351-7200
131 S.W. 15th Street	Emergency Room (904) 351-7600
Ocala, Florida	

Marion Community Hospital	(904) 732-2700
1431 S.W. 1st. Avenue	
Ocala, Florida	

SOUTHERN STATES UTILITIES

MARION COUNTY

EMERGENCY / HURRICANE PREPAREDNESS PLAN

ATTACHMENT C.

MUNICIPALITIES

City of Ocala
Administration Office/Business calls
410 N.E. 3rd Street
Ocala, Florida

(904) 629-8513

SOUTHERN STATES UTILITIES
MARION COUNTY
EMERGENCY / HURRICANE PREPAREDNESS PLAN

ATTACHMENT D.

GOVERNMENT AGENCIES

Marion County Commission Administration (904) 620-3340
601 S.E. 25th Avenue
Ocala, Florida

Emergency - 911 Operations (904) 620-3400
2630 S.E. 3rd Street

SOUTHERN STATES UTILITIES
MARION COUNTY
EMERGENCY / HURRICANE PREPAREDNESS PLAN

ATTACHMENT E.

EMERGENCY MATERIAL SUPPLIERS

Davis Meter - Office	(904) 351-8144
Tom Gaver Manager	(904) 629-6670
Rob Grier	(904) 873-1935
Mark Ciraco	(904) 629-6759

SOUTHERN STATES UTILITIES

MARION COUNTY

EMERGENCY / HURRICANE PREPAREDNESS PLAN

ATTACHMENT F.

EMERGENCY EQUIPMENT SUPPLIERS

H. A. Busbee Co. -- Rentals
1120 N. Magnolia
Ocala, Florida 34470

(904) 629-0041

SOUTHERN STATES UTILITIES

MARION COUNTY

EMERGENCY / HURRICANE PREPAREDNESS PLAN

ATTACHMENT G.

EMERGENCY DIRECTORY (OUTSIDE AGENCIES)

POLICE

Emergency - 911

FIRE Emergency Services

Fire/Rescue Emergency -

911

Fire/Rescue Non-Emergency

(904) 622-3456

EMS

Emergency 911

Environmental Protection Agency

Orlando

(407)-836-7400

Georgia

(404)-347-7428

EPA Hotline Safe Drinking Water Act

1-(800)-426-4791

Health Department

Marion County Health Unit

Office (904) 622-7744

Fax (904) 694-1613

SOUTHERN STATES UTILITIES
MARION COUNTY
EMERGENCY / HURRICANE PREPAREDNESS PLAN

ATTACHMENT H.

DISASTER PREPAREDNESS AGENCIES

Emergency Planning Committee
1241 S.W. 10th Street
Ocala, Florida 34474

(904) 632-1315

SOUTHERN STATES UTILITIES

MARION COUNTY

EMERGENCY / HURRICANE PREPAREDNESS PLAN

ATTACHMENT I.

RADIO STATIONS

WKTK	98.8 FM	(904) 854-7985
2611 S.W. College Road		
Ocala, Florida 34474		
WMOP	900 AM	(904) 732-2010
P.O. Bx 1136		
Ocala, Florida 34478		
WTRS	92.5 AM	(904) 732-9877
3357 S.W. 7th St.		
Ocala, Florida, 34474		

TV STATIONS

WCJB TV	Channel 20	(904) 363-2020
2007 S.W. Coolege Rd., #2		
Ocala, Florida 34474		
WESH TV	Channel 2	(904) 822-2222
7 E. Silver Springs Blvd		
Ocala, Florida 34471		
WOGX TV	Channel 51	(904) 351-5151
P.O. Box 3985		
Ocala, Florida 34478		

NEWSPAPERS

Ocala Star Banner	(904) 867-4010
P.O. Box 490	
Ocala, Florida 34473	

DATE OF LAST UPDATE: 11-93

EMERGENCY PREPAREDNESS PLAN
FOR
SOUTHERN STATES UTILITIES

ATTACHMENT D FOR MARION COUNTY

LIST OF COUNTY SHELTERS
PRIMARY SHELTERS

Shelter Name	Evacuation Zone	Capacity
American Legion Hall #284 5515 S.E. 109th St. Belleview	9	475
Anthony Elementary School N.E. Jacksonville Rd. Anthony	3	206
Belleview Elementary School 5556 S.E. Agnew Rd. Belleview	9	166
Belleview-Santos Elementary School 9600 S.E. U.S. 441 Belleview	9	610
College Park Elementary School 3155 S.W. 26th St. Ocala	14	560
Dunnellon Elementary School 410 Chestnut St. Dunnellon	5	460
Dunnellon High School 10055 S.W. 160th Ave. Dunnellon	5	775
Dunnellon Middle School 900 N. Williams Hwy. (North Hwy 41) Dunnellon	4	309
East Marion Elementary School County Rd. 326 Lynch	10	1,168
Eighth St. Elementary School 513 S.E. 8th St. Ocala	14	536
Fessenden Elementary School State Road 25A Martin	3	836
Forest High School 1614 S.E. Ft. King St. Ocala	14	1,672

MARION COUNTY
PRIMARY SHELTERS

Shelter Name	Evacuation Zone	Capacity
Fort King Middle School 545 N.E. 17th St. Ocala	14	1,010
Ft. McCoy School N.State Rd. 315 Ft. McCoy	12	964
Highlands Elementary School 537 S.E. 36th Ave. Ocala	14	250
Hillcrest School 3143 S.E. 17th St. Ocala	14	73
Howard Academy Community Center 306 N.W. 7th Ave. Ocala	14	213
Howard Middle School 1108 N.W. Martin Luther King, Jr. Ave. Ocala	14	758
Lake Weir High School State Rd. 464 Candler	13	3,346
Lake Weir Middle School 10220 S.E. Sunset Harbor Road Summerfield	8	1,600
Madison Street School of Basics Plus 1239 N.W. 4th St. Ocala	14	812
North Marion High School State Rd. 329 Sparr	3	2,696
North Marion Middle School Lower Sparr Rd. Sparr	2	3,896
Oakcrest Elementary School 1156 N.E. 25th St. Ocala	14	245
Ocala Springs Elementary School 5757 N.E. 40th Ave. Rd. Ocala	3	350

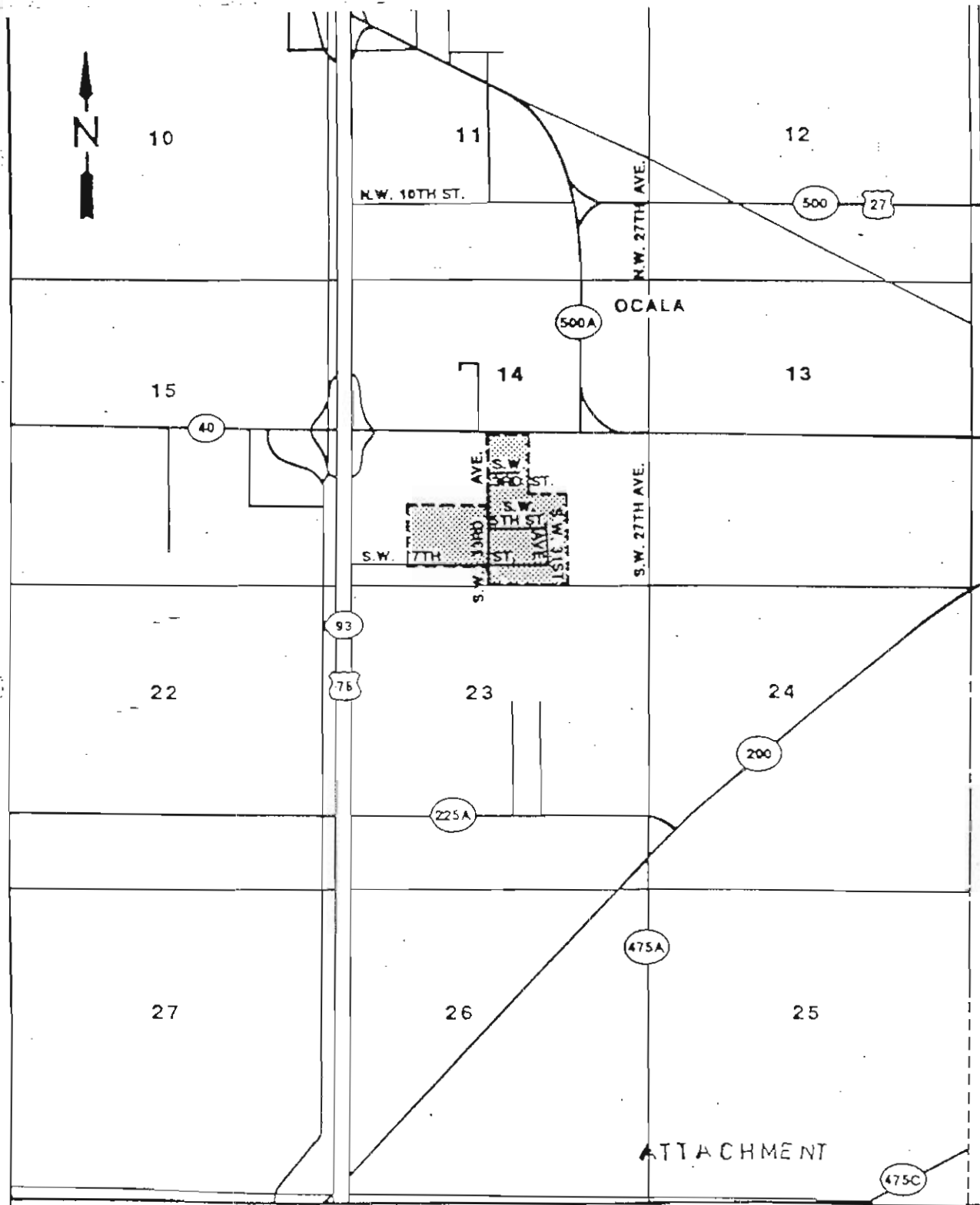
Shelter Name	Evacuation Zone	Capacity
Reddick-Collier Elementary School State Rd. 25A Reddick	2	774
Rolling Greens Community Bldg. Base Line Rd. (Glen Eagles Rd.) Ocala	13	300
Shady Hill Elementary School 5959 S. Magnolia Ave. Ocala	7	350
South Ocala Elementary School 2831 S.E. Lake Weir Ave. Ocala	14	609
Sparr Elementary School State Rd. 329 Sparr	3	282
Stanton-Weirsdale Elementary School 6700 S.E. 134 th Terrace Weirsdale	8	512
Vanguard High School 7 N.W. 28th St. Ocala	14	4,854
VFW Post #4209 4505 N.E. 36th Ave. Ocala	14	450
VFW Post 4495 11100 S.E. Hwy 464 Silver Springs Shores	8	375
Wyomina Elementary School 511 N.E. 12th Ave. Ocala	14	898
TOTAL		33,610

Shelter Name	Evacuation Zone	Capacity
Belleview United Methodist Church 5508 S.E. Brown Rd. Belleview	9	100
Bible Baptist Church 3401 S.E. Lake Weir Blvd. Ocala	7	50
Blessed Trinity Church 5 S.E. 17th St. Ocala	14	220
Central Baptist Church 1714 S.E. 36th Ave. Ocala	14	1,500
Central Christian Church 3010 N.E. 14th St. Ocala	14	500
Church of Christ 2750 S.E. Maricamp Road Ocala	14	200
Church of the Nazarene 5930 S.E. Robinson Rd. Belleview	9	350
City Auditorium 836 N.E. Sanchez Ave. Ocala	14	338
City Hall 151 S.E. Osceola Ave. Ocala	14	26
College Park Church of God 3140 S.W. 26th St. Ocala	14	272
Covenant Missionary Baptist Church 606 S.W. Broadway Ocala	14	100
Elks Club 2449 N.E. Silver Springs Blvd. Ocala	14	300
First Baptist Church (Weirsdale) S.E. 137th Ct. & 164th St. Weirsdale	8	175


MARION COUNTY
SECONDARY SHELTERS

Shelter Name	Evacuation Zone	Capacity
First Baptist Church (S.S. Shores) 525 Pine Road, Silver Springs Shores Ocala	13	350
First Christian Church 1908 S.E. Ft. King Ocala	14	125
First Pentecostal Holiness Church 1845 S.W. 1st Ave. Ocala	14	170
First United Methodist Church Ohio & Chestnut St. Dunnellon	5	350
First United Methodist Church 1126 E. Silver Springs Blvd. Ocala	14	200
Flemington Baptist Church St. Hwy. 329 Flemington	1	50
Ft. King Presbyterian Church 13 N.E. 36th Avenue Ocala	14	150
Golf Course #1 Clubhouse 3130 N.E. Silver Springs Blvd. Ocala	14	71
Grace Episcopal Church 503 S.E. Broadway Ocala	14	90
Library 15 S.E. Osceola Ave. Ocala	14	259
Lincoln St. Youth Center 1710 N.W. 10th St. Ocala	14	146
Municipal Airport Passenger Terminal 1550 S.W. 60th Ave. Ocala	4	30
Northside Missionary Baptist Church 2321 N.E. 11th Ave. Ocala	14	100

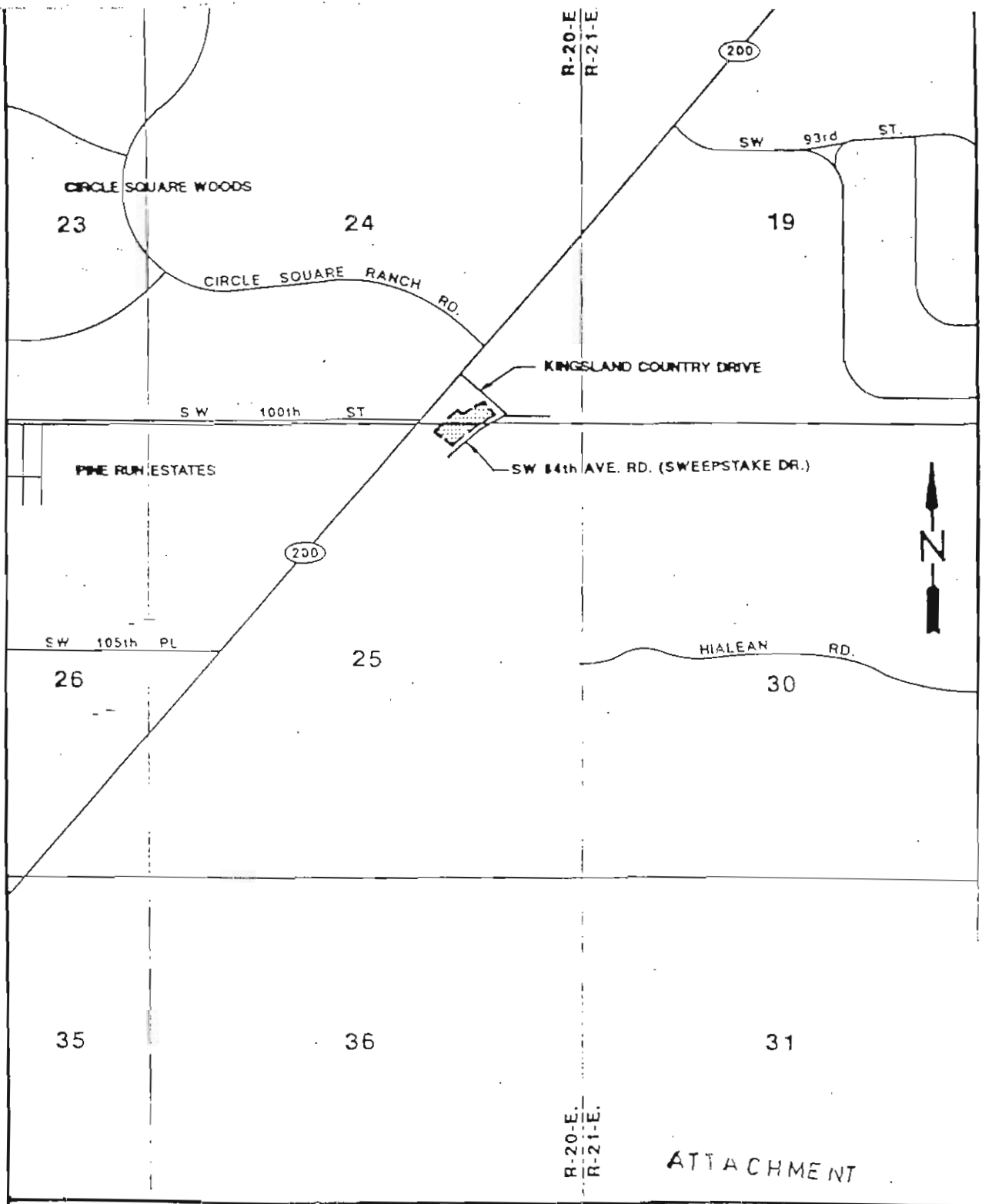
Shelter Name	Evacuation Zone	Capacity
Oak Griner Baptist Church 6422 Jacksonville Rd. Ocala	3	600
Oakcrest Baptist Church 1109 N.E. 28th St. Ocala	14	450
Olivet Baptist Church 8495 S. Magnolia Ocala	7	342
Silver Springs Shores Presbyterian Church 674 Silver Road, Silver Springs Shores Ocala	13	531
St. Mark's United Methodist Church 1839 N.E. 8th Avenue Ocala	14	200
St. Matthew's Lutheran Church 3453 N.E. Silver Springs Blvd. Ocala	14	40
St. Paul's United Methodist Church 4060 S.E. 8th St. Ocala	14	175
Temple B'nai Darom Banyon Course Ocala	13	320
The Lord's Chapel 2117 N.E. 36th Ave. Ocala	14	180
United Baptist Church P. O. Box 456 Reddick	2	150
United Methodist Church (Ocklawaha) N. Hwy. U.S. Alt. 441 Ocklawaha	8	150
United Methodist Church (Orange Lake) St. Hwy. 25A Orange Lake	2	60
War Memorial Auditorium 1510 N.W. 4th St. Ocala	14	262
Weirsdale Presbyterian Church N. Hwy. US Alt. 441 Weirsdale	8	300
Zion United Methodist Church 600 N.W. 16th Avenue Ocala	14	30
TOTAL		10,012



SSU
 SERVICES
ENGINEERING
 1000 Canal Plaza
 Apopka, Florida 32703
 (407) 880-0058

WATER SERVICE TERRITORY
 EXISTING TERRITORY 

SOUTHERN STATES UTILITIES
SOUTH FORTY
 MARION COUNTY



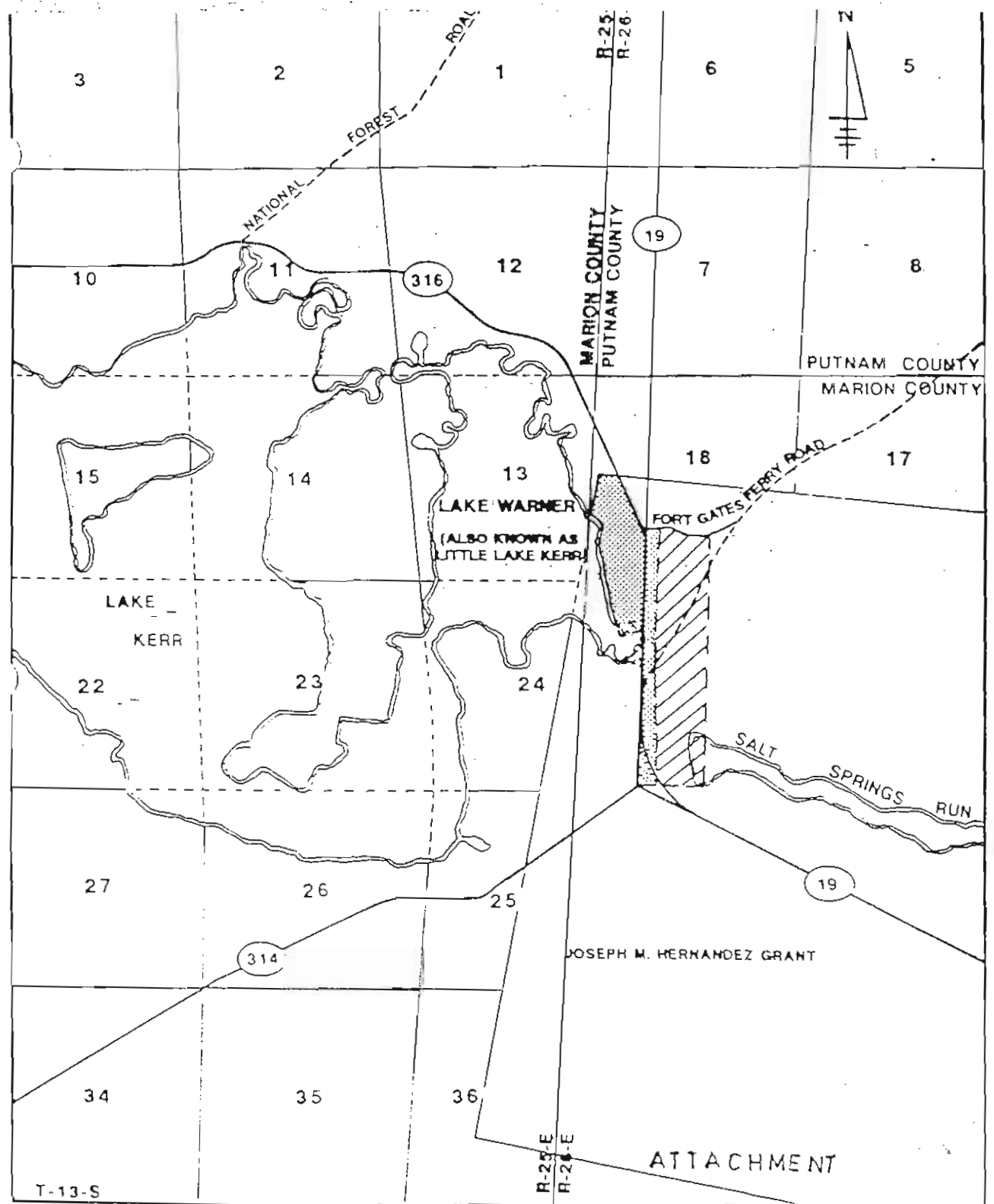
ATTACHMENT




SSU
SERVICES
ENGINEERING

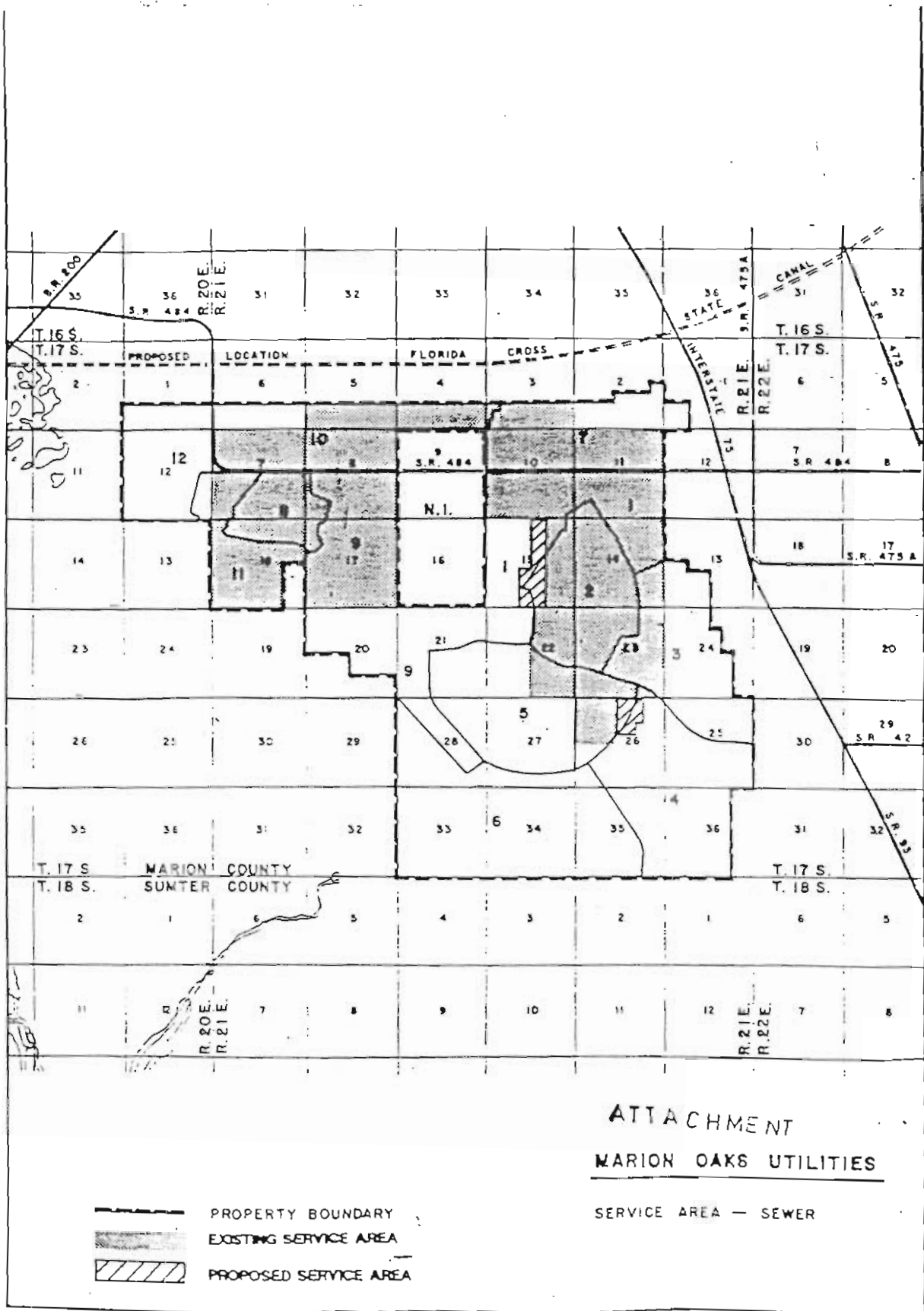
WATER SERVICE TERRITORY

EXISTING TERRITORY




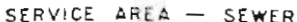
SOUTHERN STATES UTILITIES
SAMIRA VILLAS
MARION COUNTY

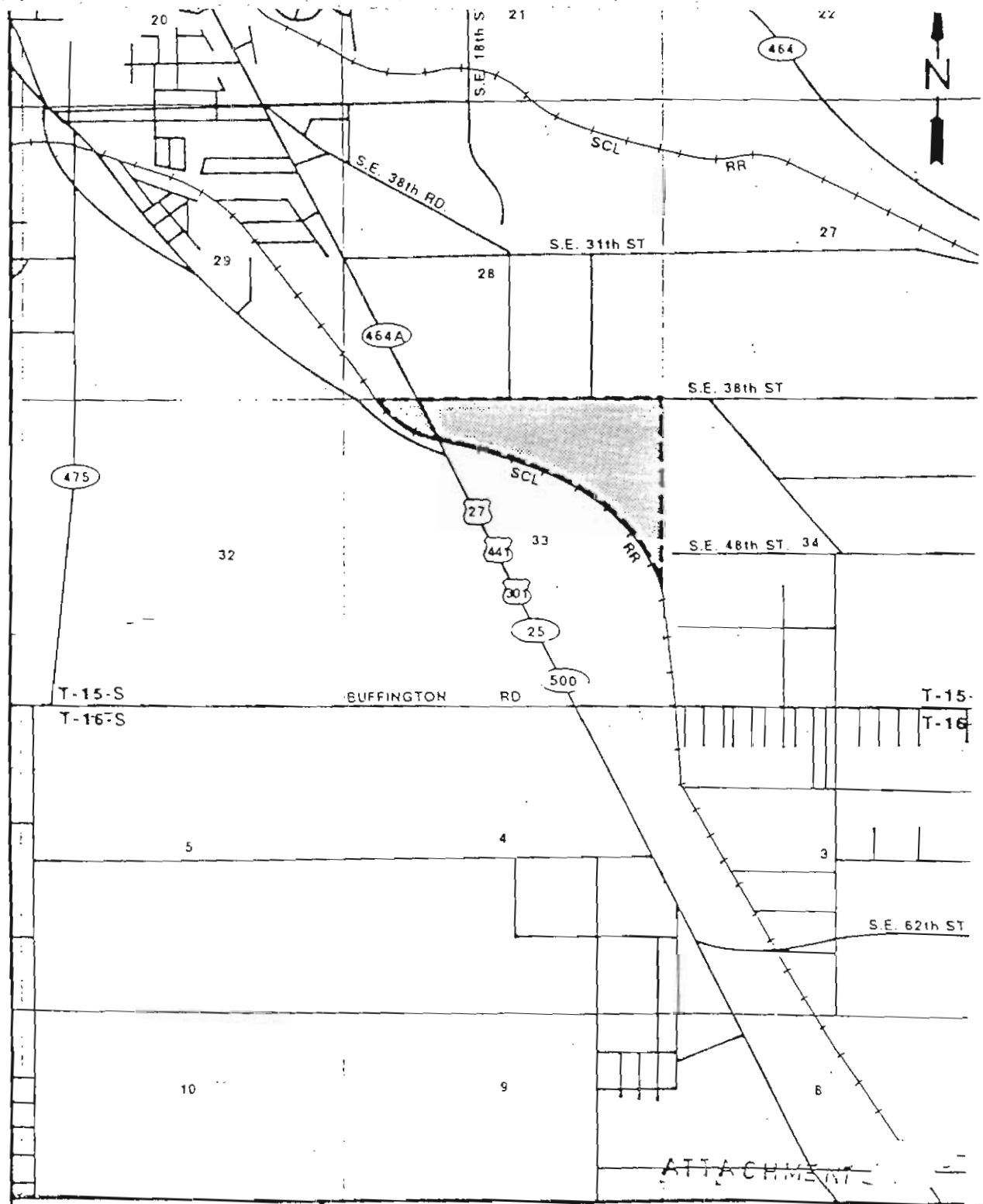


 <p>SSU SERVICES ENGINEERING <small>1000 Park Drive Crestview, FL 32118</small></p>	<p>WATER SERVICE TERRITORY</p> <p>PROPOSED TERRITORY </p> <p>EXISTING TERRITORY </p>	<p>SOUTHERN STATES UTILITIES SALT SPRINGS MARION COUNTY</p>
---	--	---



ATTACHMENT
MARION OAKS UTILITIES

-  PROPERTY BOUNDARY
-  EXISTING SERVICE AREA
-  PROPOSED SERVICE AREA
-  SERVICE AREA — SEWER

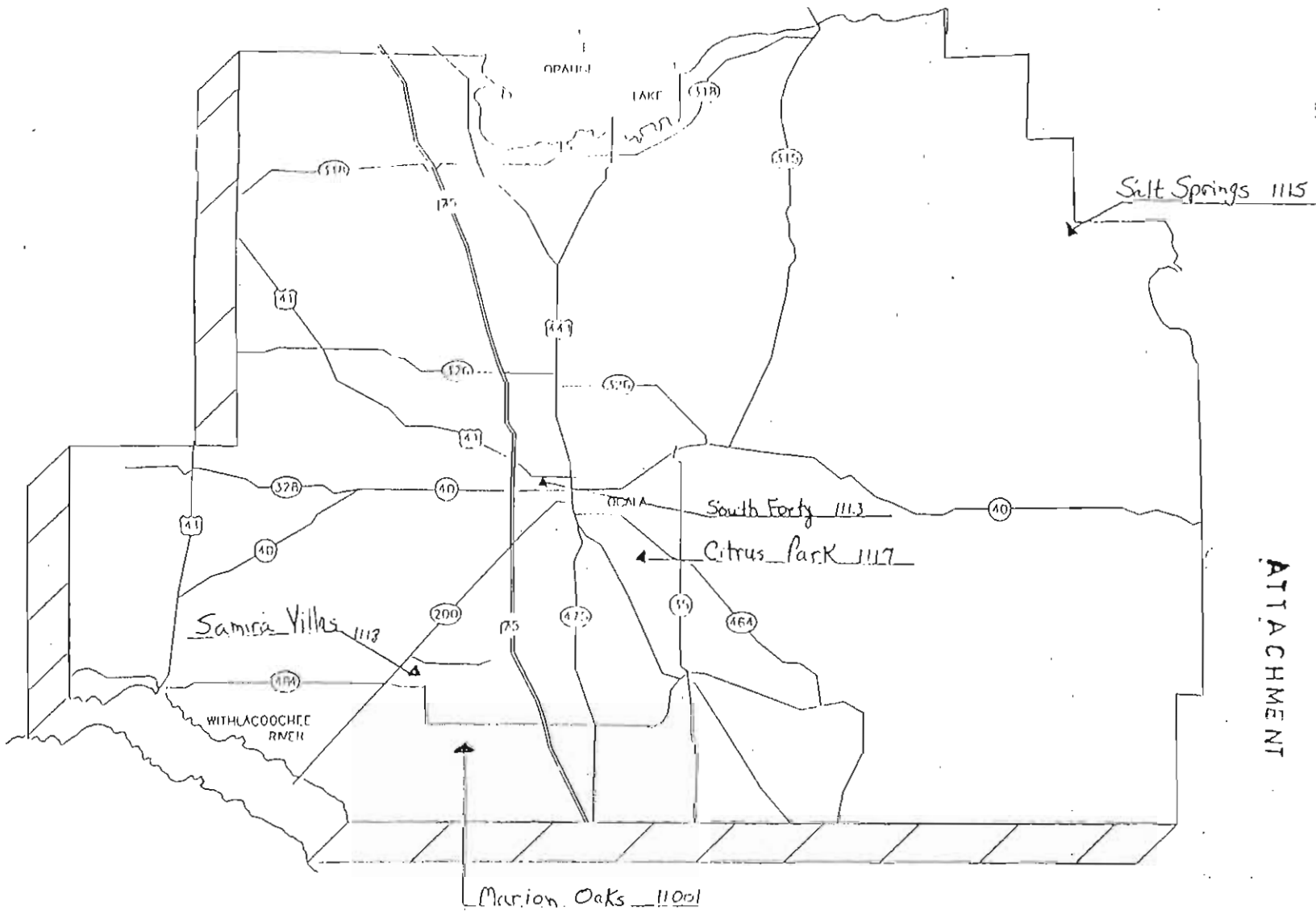


SSU
SERVICES
ENGINEERING

WATER SERVICE TERRITORY
EXISTING TERRITORY

SOUTHERN STATES UTILITIES
CITRUS PARK
MARION COUNTY

MARION CO



ATTACHMENT

MARTIN COUNTY

**Southern States Utilities
Water Facility Vulnerability Analysis**

SSU Plant No. 673

Facility Name Fisherman's Haven County Martin
Facility Address Rustic Way/Tropical Way
Jensen Beach, Florida
Latitude _____ Longitude _____ Elevation _____

In case of an emergency situation, who are the best two persons to contact that are responsible to coordinate or handle the situation and their telephone numbers:

Name 1) Tim Vanasdale Phone 407-334-5584
Name 2) Richard Eck Phone 407-880-0058

If this facility within 5 miles of any of the following? *Indicate yes or no*

- Active Railroad Tracks Yes
- Major Transportation Route Yes
- Hazardous Intersection No
- Large Wooded or Grassy Area Yes
- Airport No
- Large Body of Water Yes

Manufacturing plant, storage facility, or facility which may use hazardous material No

Is the facility in an area which the State or County would order evacuation in the event of a hurricane? Yes

Is it located in an area where the State or County would order electricity cut off in the event of a hurricane? Yes

Can the facility be accessed from more than one direction via road ways. Yes

Indicate yes or no, if yes, describe.

Auxiliary power: No

Emergency water supply _____

Is the personnel trained for an emergency situation and been briefed on the location of Hurricane check lists? Yes

Additional comments regarding the location of the facility which may pose a hazard or which may impede emergency response: _____

Southern States Utilities
Water Facility Vulnerability Analysis

SSU Plant No. 679

Facility Name Fox Run County Martin
Facility Address 2400 S.W. 15th Terr.
Palm City, Florida
Latitude _____ Longitude _____ Elevation _____

In case of an emergency situation, who are the best two persons to contact that are responsible to coordinate or handle the situation and their telephone numbers:

Name 1) Tim Vanasdale Phone 407-334-5584
Name 2) Richard Eck Phone 407-880-0058

If this facility within 5 miles of any of the following? Indicate yes or no

Active Railroad Tracks Yes
Major Transportation Route Yes
Hazardous Intersection No
Large Wooded or Grassy Area Yes
Airport - - No
Large Body of Water Yes
Manufacturing plant, storage facility, or facility which may use hazardous material No

Is the facility in an area which the State or County would order evacuation in the event of a hurricane? No

Is it located in an area where the State or County would order electricity cut off in the event of a hurricane? No

Can the facility be accessed from more than one direction via road ways. Yes

Indicate yes or no, if yes, describe.

Auxiliary power: Auxiliary Diesel Generator

Emergency water supply

Is the personnel trained for an emergency situation and been briefed on the location of Hurricane check lists? Yes

Additional comments regarding the location of the facility which may pose a hazard or which may impede emergency response:

**Southern States Utilities
Water Facility Vulnerability Analysis**

SSU Plant No. 675

Facility Name Leilani Heights #1 County Martin
Facility Address Tract "A" 21st Ave.
Jensen Beach, Florida
Latitude _____ Longitude _____ Elevation _____

In case of an emergency situation, who are the best two persons to contact that are responsible to coordinate or handle the situation and their telephone numbers:

Name 1) Tim Vanasdale Phone 407-334-5584
Name 2) Richard Eck Phone 407-880-0058

If this facility within 5 miles of any of the following? *Indicate yes or no*

Active Railroad Tracks Yes
Major Transportation Route Yes
Hazardous Intersection No
Large Wooded or Grassy Area Yes
Airport No
Large Body of Water Yes
Manufacturing plant, storage facility, or facility which may use hazardous material No

Is the facility in an area which the State or County would order evacuation in the event of a hurricane? Yes

Is it located in an area where the State or County would order electricity cut off in the event of a hurricane Yes

Can the facility be accessed from more than one direction via road ways. Yes

Indicate yes or no, if yes, describe.

Auxiliary power: Auxiliary LP Generator

Emergency water supply _____

Is the personnel trained for an emergency situation and been briefed on the location of Hurricane check lists? Yes

Additional comments regarding the location of the facility which may pose a hazard or which may impede emergency response: _____

Southern States Utilities
Water Facility Vulnerability Analysis

SSU Plant No. 675

Facility Name Leilani Heights #2 County Martin
Facility Address Tract "B" 21st Ave.
Jensen Beach, Florida
Latitude _____ Longitude _____ Elevation _____

In case of an emergency situation, who are the best two persons to contact that are responsible to coordinate or handle the situation and their telephone numbers:

Name 1) Tim Vanasdale Phone 407-334-5584
Name 2) Richard Eck Phone 407-880-0058

If this facility within 5 miles of any of the following? Indicate yes or no

Active Railroad Tracks Yes
Major Transportation Route Yes
Hazardous Intersection No
Large Wooded or Grassy Area Yes
Airport No
Large Body of Water Yes
Manufacturing plant, storage facility, or facility which may use hazardous material No

Is the facility in an area which the State or County would order evacuation in the event of a hurricane? Yes
Is it located in an area where the State or County would order electricity cut off in the event of a hurricane? Yes
Can the facility be accessed from more than one direction via road ways. Yes

Indicate yes or no, if yes, describe.

Auxiliary power: No

Emergency water supply _____

Is the personnel trained for an emergency situation and been briefed on the location of Hurricane check lists? Yes

Additional comments regarding the location of the facility which may pose a hazard or which may impede emergency response: _____

SOUTHERN STATES UTILITIES
MARTIN COUNTY
EMERGENCY / HURRICANE PREPAREDNESS PLAN

ATTACHMENT A.

APPROVED EMERGENCY CONTRACTORS

Roto Rooter	(407) 287-7120
George Dietz (Electrician)	(407) 286-6553
Under Ground Construction Management	(407) 334-1520
J. J. Baker	(407) 334-2150

SOUTHERN STATES UTILITIES

MARTIN COUNTY

EMERGENCY / HURRICANE PREPAREDNESS PLAN

ATTACHMENT B.

EMERGENCY NUMBERS AND MAILING ADDRESS

HOSPITALS

Martin County

Martin Memorial Medical Center (407) 287-5200
300 Hospital Avenue
Stuart, Florida

St. Lucie County

Medical Center of Port St. Lucie (407) 335-4000
1800 S.E. Tiffany Avenue
Port St. Lucie, Florida

SOUTHERN STATES UTILITIES
MARTIN COUNTY
EMERGENCY / HURRICANE PREPAREDNESS PLAN

ATTACHMENT C.
MUNICIPALITIES

- | | |
|--|----------------|
| City of Stuart
121 S.W. Flagler Avenue
Stuart, Florida 34994 | (407) 288-5300 |
| City of Port St. Lucie
122 S.W. Port St. Lucie Blvd.
Port St. Lucie, Florida | (407) 871-5225 |
| City of Fort Pierce
100 North U.S. Hwy 1
Fort Pierce, Florida 34950 | (407) 460-2200 |

SOUTHERN STATES UTILITIES
MARTIN COUNTY
EMERGENCY / HURRICANE PREPAREDNESS PLAN

ATTACHMENT D.

GOVERNMENT AGENCIES

MARTIN COUNTY

Emergency Operations	(407) 287-1652
Emergency Management	(407) 288-5694

ST. LUCIE COUNTY

Public Safety Department 101 N. Rock Rd. Fort Pierce, Florida 34945	(407) 462-1736
Emergency Management	(407) 461-5201

SOUTHERN STATES UTILITIES

MARTIN COUNTY

EMERGENCY / HURRICANE PREPAREDNESS PLAN

ATTACHMENT H.

DISASTER PREPAREDNESS AGENCIES

MARTIN COUNTY

American Red Cross
2750 S. Kanner Hwy
Stuart, Florida, 34997

(407) 287-2002

ST. LUCIE COUNTY

American Red Cross
3301 S. U.S. Hwy 1
Fort Pierce, Florida 34982

(407) 461-3950

SOUTHERN STATES UTILITIES

MARTIN COUNTY

EMERGENCY / HURRICANE PREPAREDNESS PLAN

ATTACHMENT I.

RADIO STATIONS

WJNO - AM 1330 (407) 930-3333
4100 Metzger Rd.
Fort Pierce, Florida

WPSL - AM 1590 (407) 340-1590
8245 Business Park Dr.
Port St. Lucie, Florida

TV STATIONS

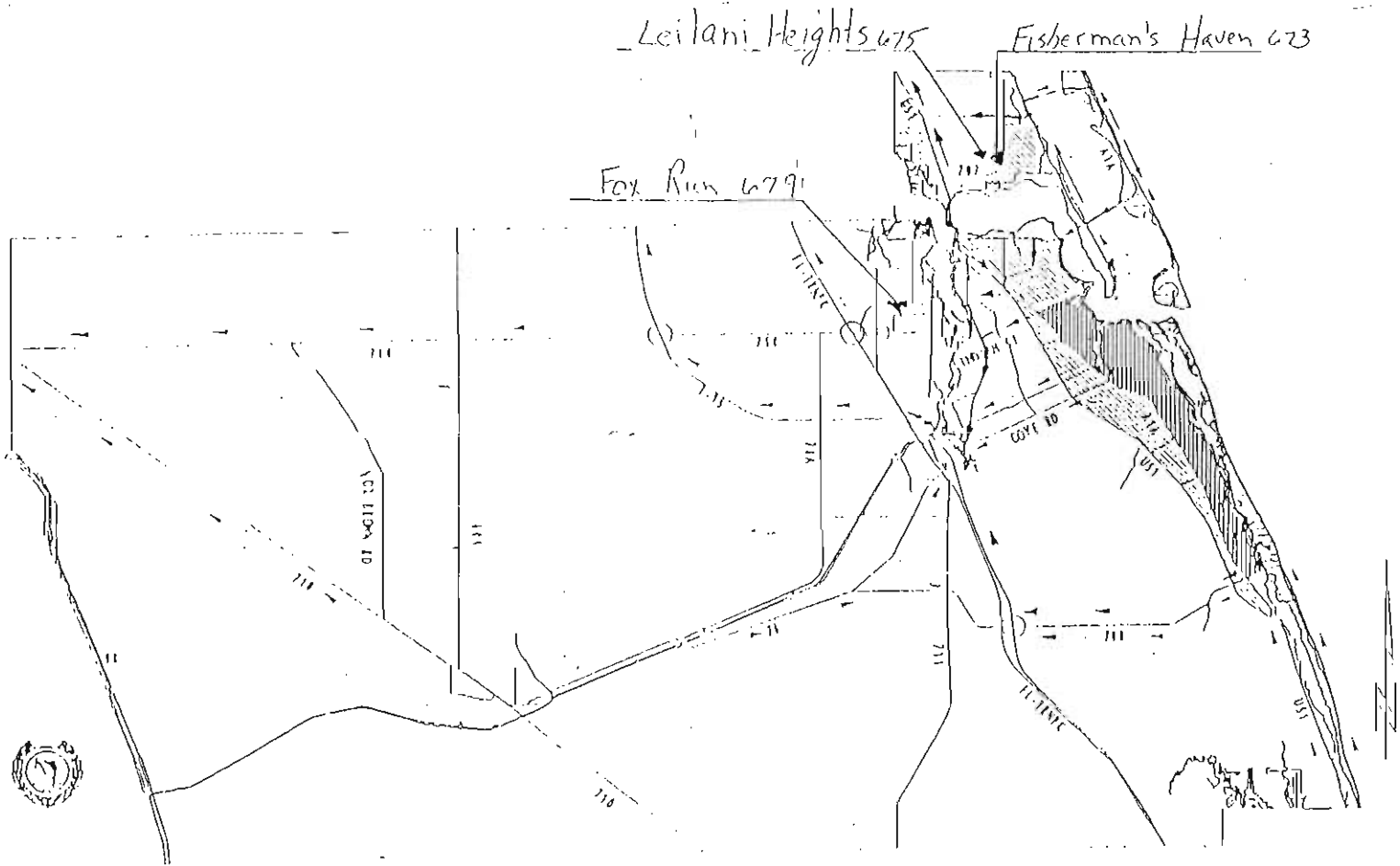
WPBE TV Channel 25 (ABC) (407) 692-4403
3064 N.W. Federal Hwy
Jensen Beach, Florida 34957

WPEC TV Channel 12 (CBS) Toll Free - 930-WPEC

NEWSPAPERS

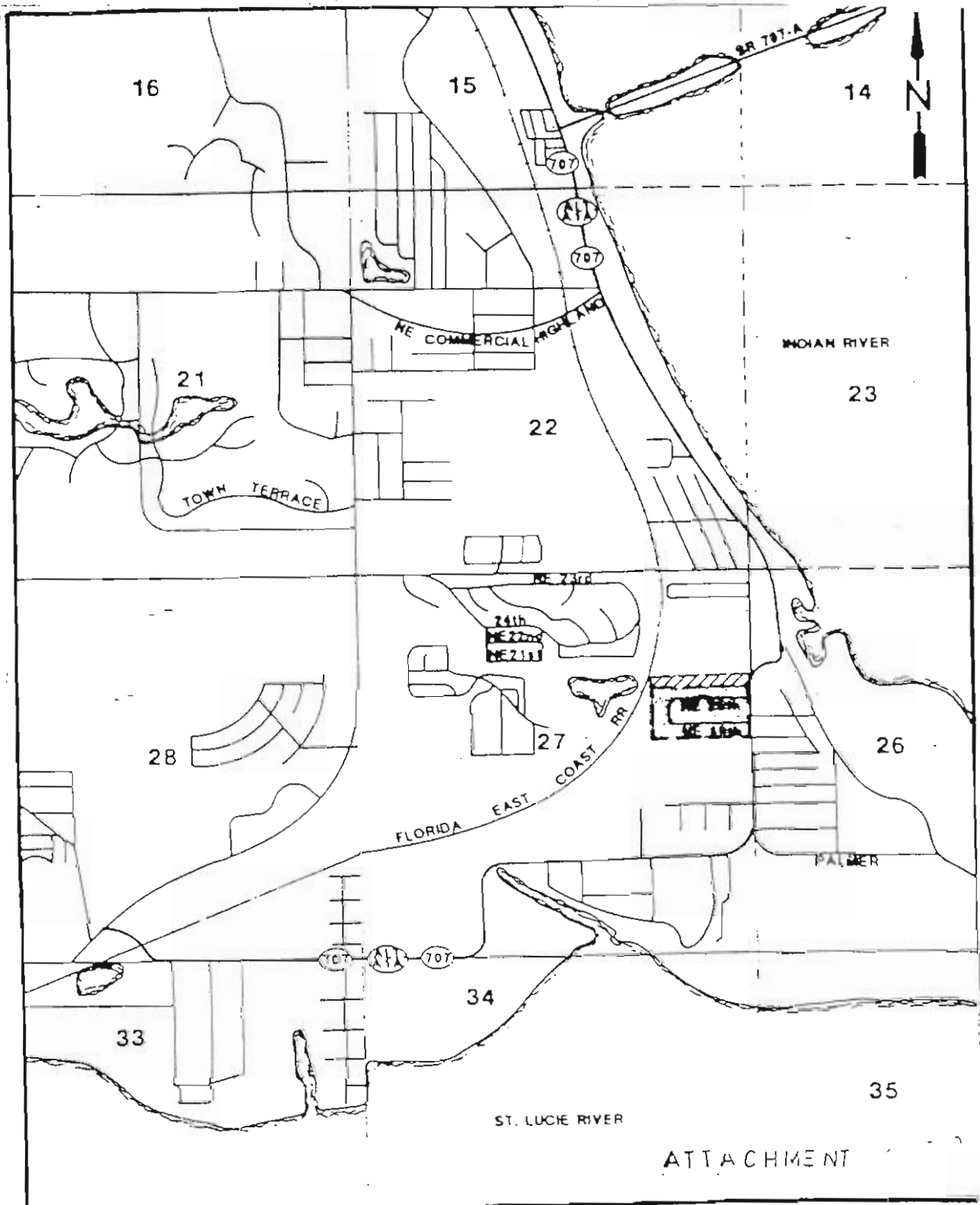
The Tribune (407) 335-3800
1932 S.E. Port St. Lucie Blvd.
Port St. Lucie, Florida 34952

Stuart News (407) 287-1550
1939 S.E. Federal Hwy
Stuart, Florida






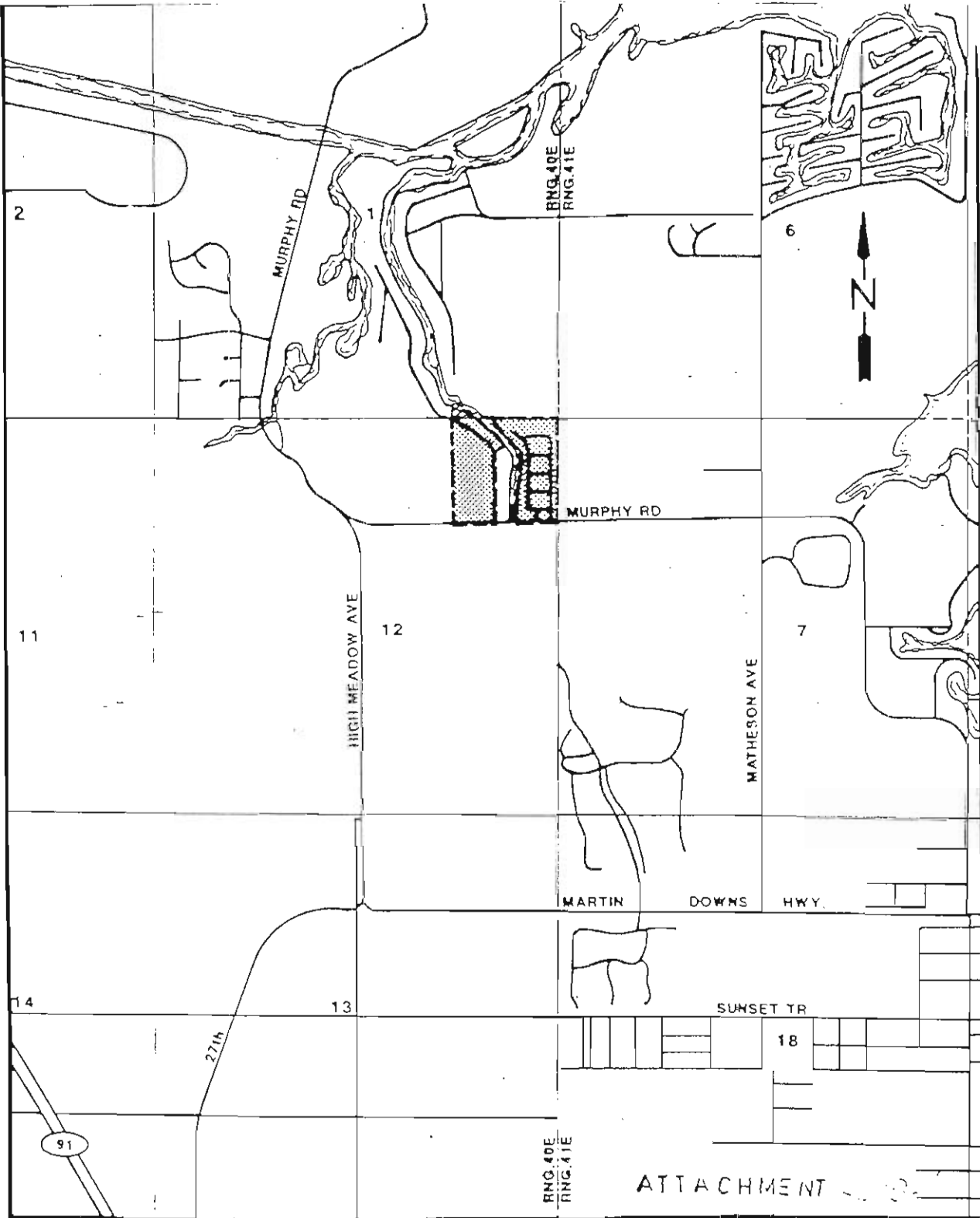
Scale 1" = 100'

Martin
ATTACHMENT




ATTACHMENT

	SSU SERVICES ENGINEERING	WATER SERVICE TERRITORY	SOUTHERN STATES UTILITIES FISHERMANS HAVEN MARTIN COUNTY
		EXISTING TERRITORY 	
		PROPOSED TERRITORY 	





ATTACHMENT



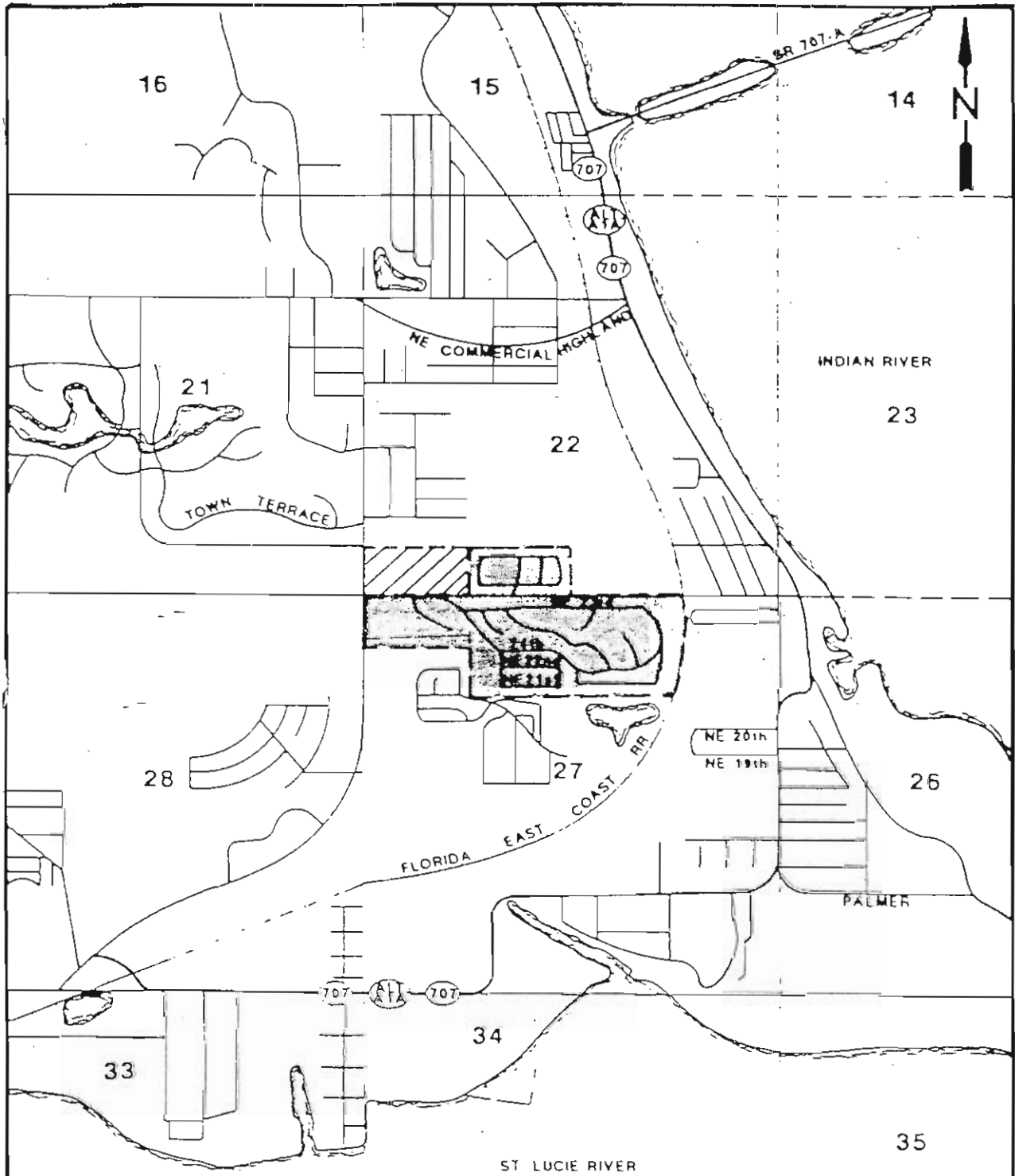
SSU
SERVICES
ENGINEERING
INCORPORATED

WATER SERVICE TERRITORY

EXISTING TERRITORY 

PROPOSED TERRITORY 

SOUTHERN STATES UTILITIES
FOX RUN
MARTIN COUNTY




ATTACHMENT



SSU
SERVICES
ENGINEERING

1000 N. W. 10th St.
Fort Lauderdale, FL 33304

WATER SERVICE TERRITORY

EXISTING TERRITORY 

PROPOSED TERRITORY 

SOUTHERN STATES UTILITIES

LEILANI HEIGHTS

MARTIN COUNTY

EXHIBIT _____ (REG-1)

PAGE 345 OF 582

NASSAU COUNTY

**Southern States Utilities
Water Facility Vulnerability Analysis**

SSU Plant No. 1518

Facility Name Amelia Island County Nassau
 Facility Address 5390 First Coast Highway
Fernandina Beach, Florida 32034
 Latitude _____ Longitude _____ Elevation _____

In case of an emergency situation, who are the best two persons to contact that are responsible to coordinate or handle the situation and their telephone numbers:

Name 1) Jerry Wright Phone 904-277-2210
 Name 2) Danny White Phone 904-261-6143

If this facility within 5 miles of any of the following? *Indicate yes or no*

Active Railroad Tracks Yes
 Major Transportation Route Yes
 Hazardous Intersection Yes
 Large Wooded or Grassy Area Yes-on site
 Airport Yes
 Large Body of Water Yes
 Manufacturing plant, storage facility, or facility which may use hazardous material Yes

Is the facility in an area which the State or County would order evacuation in the event of a hurricane? Yes

Is it located in an area where the State or County would order electricity cut off in the event of a hurricane? Yes

Can the facility be accessed from more than one direction via road ways. Yes

Indicate yes or no, if yes, describe.

Auxiliary power: _____

 Emergency water supply _____

Is the personnel trained for an emergency situation and been briefed on the location of Hurricane check lists? Yes

Additional comments regarding the location of the facility which may pose a hazard or which may impede emergency response: _____

Area is heavily wooded, small access road.

SOUTHERN STATES UTILITIES
NASSAU COUNTY
EMERGENCY / HURRICANE PREPAREDNESS PLAN

ATTACHMENT A.

APPROVED EMERGENCY CONTRACTORS

Braddock Construction	(904) 249-5661
Bud Millner	(904) 246-6904
Frank Hicks	(904) 631-5204
Brad Pintover	(904) 655-9719

SOUTHERN STATES UTILITIES

NASSAU COUNTY

EMERGENCY / HURRICANE PREPAREDNESS PLAN

ATTACHMENT B.

EMERGENCY NUMBERS AND MAILING ADDRESS

HOSPITALS

Nassau General Hospital
1700 E. Lime Street
Fernandina Beach, Florida 32034

(904) 261-3627
1-800-261-3650

SOUTHERN STATES UTILITIES

NASSAU COUNTY

EMERGENCY / HURRICANE PREPAREDNESS PLAN

ATTACHMENT C.

MUNICIPALITIES

Emergency Services	911
Nassau County Public Health Unit	(904) 261-6191
Nassau County Sheriff Dept.	(904) 225-5175
Fire & Rescue	(904) 261-5732
EMS	(904) 277-7330

SOUTHERN STATES UTILITIES

NASSAU COUNTY

EMERGENCY / HURRICANE PREPAREDNESS PLAN

ATTACHMENT D.

GOVERNMENT AGENCIES

Civil Defense	(904) 261-5962
National Weather Service	(904) 741-4311

SOUTHERN STATES UTILITIES
NASSAU COUNTY
EMERGENCY / HURRICANE PREPAREDNESS PLAN

ATTACHMENT E.

EMERGENCY MATERIAL SUPPLIERS

Hughes Supply	(904) 783-2810
Davis Meter & Supply	1-800-824-2131
P.B.&S. Chemical Co.	1-800-876-3201
Indusco	(904) 355-3423
Power & Pumps	(904) 356-5881
Florida Electric Motor Works	(904) 359-0211
Florida Petroleum Corp.	(904) 261-3200

SOUTHERN STATES UTILITIES

NASSAU COUNTY

EMERGENCY / HURRICANE PREPAREDNESS PLAN

ATTACHMENT F.

EMERGENCY EQUIPMENT SUPPLIERS

Ring Power Corp.		(904) 737-7730
Taylor Rental		(904) 261-2626
	Emergency	(904) 261-0897
Myers Tractor		(904) 261-3902
	Mobile	(904) 655-5539

SOUTHERN STATES UTILITIES

NASSAU COUNTY

EMERGENCY / HURRICANE PREPAREDNESS PLAN

ATTACHMENT G.

EMERGENCY DIRECTORY (OUTSIDE AGENCIES)

All Emergency Services Dial 911

POLICE

Nassau County Sheriff Dept. (904) 225-5175

FIRE AND RESCUE

(904) 261-5732

EMS

(904) 277-7330

Environmental Protection Agency

Atlanta, Georgia (404) 347-3973

County Health Department

Nassau County Public Health Unit (904) 261-6191

SOUTHERN STATES UTILITIES

NASSAU COUNTY

EMERGENCY / HURRICANE PREPAREDNESS PLAN

ATTACHMENT H.

DISASTER PREPAREDNESS AGENCIES

Civil Defense (904) 261-5962

National Weather Service (904) 741-4311

SOUTHERN STATES UTILITIES

NASSAU COUNTY

EMERGENCY / HURRICANE PREPAREDNESS PLAN

ATTACHMENT I.

RADIO STATIONS

WOKV	100.7	(904) 766-0884
WAIA	93.3	(904) 727-0933
WAPE	95	(904) 725-9273
WCRJ	107	(904) 636-0507
WFYV	104.5	(904) 642-1055
WJCT	90	(904) 359-9090

TV STATIONS

WJCT	Channel 7	(904) 353-7770
WAWS	Channel 30	(904) 642-3030
WJKS	Channel 13	(904) 641-1700
WJXT	Channel 4	(904) 399-4000
WNFT	Channel 42	(904) 725-4700
WTLV	Channel 12	(904) 354-1212

NEWSPAPERS

Florida Times Union	(904) 359-4111
Fernandina Beach News Leader	(904) 261-3696

SOUTHERN STATES UTILITIES

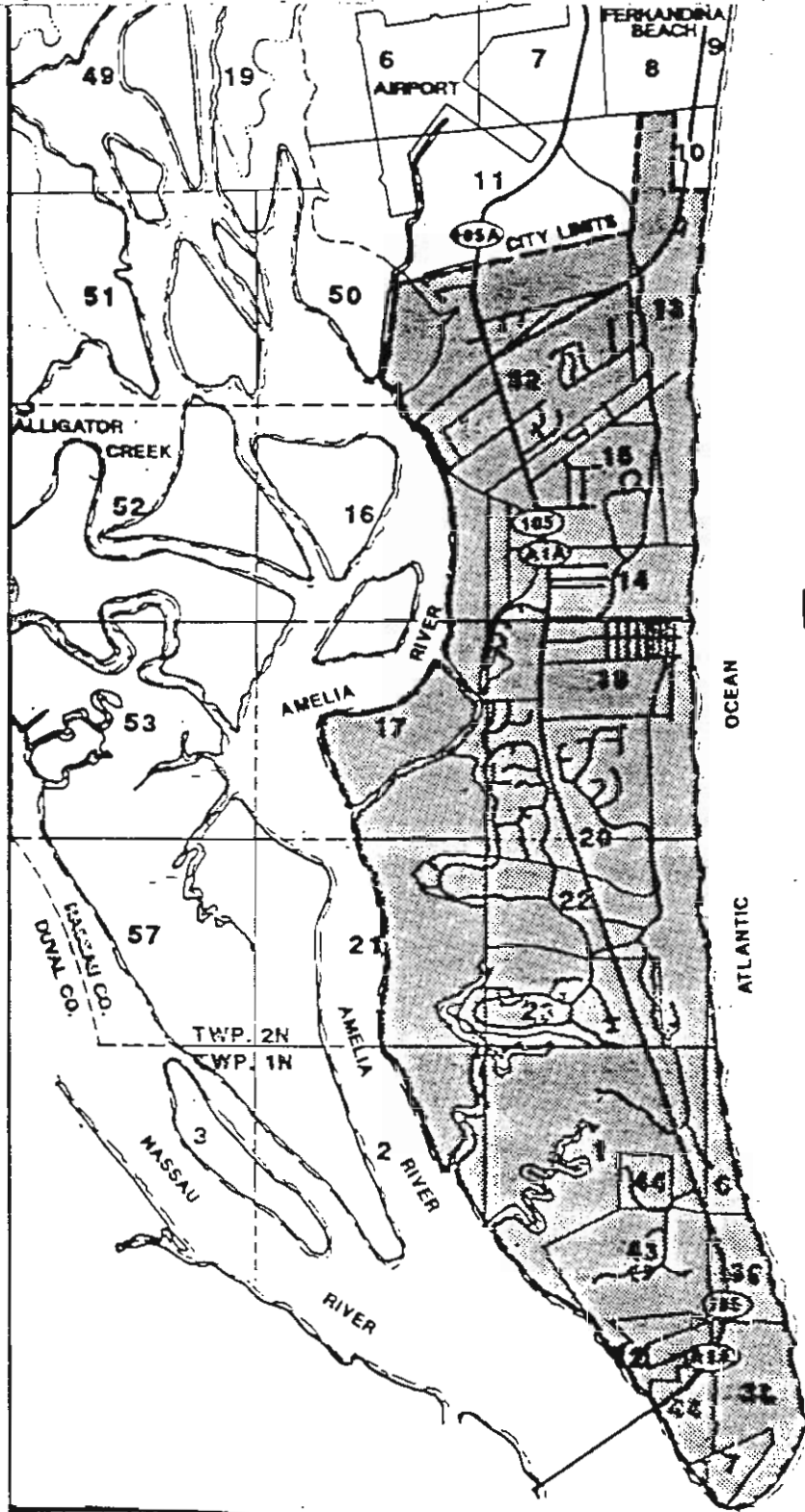
NASSAU COUNTY

EMERGENCY / HURRICANE PREPAREDNESS PLAN

ATTACHMENT H.

LIST OF COUNTY SHELTERS

Atlantic Elementary School 1205 Atlantic Ave. Fernandina Beach, Florida	(904) 277-5696
Emma Love Hardy Elementary School 2200 Susan Dr. Fernandina Beach, Florida	(904) 261-5507
Fernandina Beach High School 435 Citrona Drive Fernandina Beach, Florida	(904) 261-5713
Fernandina Beach Middle School 315 Citrona Dr. Fernandina Beach, Florida	(904) 261-4461
Southside Elementary School 1112 Jasmine St. Fernandina Beach, Florida	(904) 261-5509



ATTACHMENT



 <p>SSU SERVICES ENGINEERING 1000 Color Place Apopka, Florida 32703 (407) 880-0058</p>	<p>WATER SERVICE TERRITORY</p> <p>EXISTING TERRITORY </p>	<p>SOUTHERN STATES UTILITIES</p> <p>AMELIA ISLAND</p> <p>NASSAU COUNTY</p>
--	--	---

EXHIBIT (REG-1)

PAGE 358 OF 582

ORANGE COUNTY

Southern States Utilities Water Facility Vulnerability Analysis

SSU Plant No. 121

Facility Name Holiday Heights County Orange
 Facility Address 8832 Ava Lake Drive
Orlando, Florida 32810
 Latitude _____ Longitude _____ Elevation _____

In case of an emergency situation, who are the best two persons to contact that are responsible to coordinate or handle the situation and their telephone numbers:

Name 1) Dave Denny Phone 880-0058
 Name 2) Don Corder Phone 880-0058

If this facility within 5 miles of any of the following? *Indicate yes or no*

Active Railroad Tracks No
 Major Transportation Route Yes
 Hazardous Intersection Yes
 Large Wooded or Grassy Area Yes
 Airport No
 Large Body of Water No
 Manufacturing plant, storage facility, or facility which may use hazardous material No

Is the facility in an area which the State or County would order evacuation in the event of a hurricane? No

Is it located in an area where the State or County would order electricity cut off in the event of a hurricane No

Can the facility be accessed from more than one direction via road ways. No

Indicate yes or no, if yes, describe.

Auxiliary power: No

Emergency water supply No

Is the personnel trained for an emergency situation and been briefed on the location of Hurricane check lists? Yes

Additional comments regarding the location of the facility which may pose a hazard or which may impede emergency response: None

**Southern States Utilities
Water Facility Vulnerability Analysis**

SSU Plant No. 104

Facility Name Lake Conway County Orange

Facility Address _____
Orlando, Florida

Latitude _____ Longitude _____ Elevation _____

In case of an emergency situation, who are the best two persons to contact that are responsible to coordinate or handle the situation and their telephone numbers:

Name 1) Bill Trendel Phone 1-800-458-7202

Name 2) Richard Eck Phone (407) 880-0058

If this facility within 5 miles of any of the following? *Indicate yes or no*

Active Railroad Tracks Yes

Major Transportation Route Yes

Hazardous Intersection No

Large Wooded or Grassy Area Yes

Airport Yes

Large Body of Water Yes

Manufacturing plant, storage facility, or facility which may use hazardous material Yes

Is the facility in an area which the State or County would order evacuation in the event of a hurricane? No

Is it located in an area where the State or County would order electricity cut off in the event of a hurricane? No

Can the facility be accessed from more than one direction via road ways. Yes

Indicate yes or no, if yes, describe.

Auxiliary power: N/A

Emergency water supply _____

Is the personnel trained for an emergency situation and been briefed on the location of Hurricane check lists? Yes

Additional comments regarding the location of the facility which may pose a hazard or which may impede emergency response: _____

No plant for this system. Water purchased from Orlando Utilities Commission.

**Southern States Utilities
Water Facility Vulnerability Analysis**

SSU Plant No. 106

Facility Name University Shores County Orange

Facility Address 2600 Harrell Road

Orlando, Florida 32817

Latitude _____ Longitude _____ Elevation _____

In case of an emergency situation, who are the best two persons to contact that are responsible to coordinate or handle the situation and their telephone numbers:

Name	<u>1) Kevin Burgess</u>	Phone	<u>(407) 671-2430</u>
Name	<u>2) Richard Eck</u>	Phone	<u>(407) 880-0058</u>

If this facility within 5 miles of any of the following? *Indicate yes or no*

Active Railroad Tracks	<u>No</u>
Major Transportation Route	<u>Yes</u>
Hazardous Intersection	<u>No</u>
Large Wooded or Grassy Area	<u>Yes</u>
Airport	<u>Yes</u>
Large Body of Water	<u>No</u>
Manufacturing plant, storage facility, or facility which may use hazardous material	<u>No</u>

Is the facility in an area which the State or County would order evacuation in the event of a hurricane? No

Is it located in an area where the State or County would order electricity cut off in the event of a hurricane? No

Can the facility be accessed from more than one direction via road ways. Yes

Indicate yes or no, if yes, describe.

Auxiliary power: Auxiliary Diesel Generator

Emergency water supply _____

Is the personnel trained for an emergency situation and been briefed on the location of Hurricane check lists? Yes

Additional comments regarding the location of the facility which may pose a hazard or which may impede emergency response: _____

Southern States Utilities Water Facility Vulnerability Analysis

SSU Plant No. 122

Facility Name Westmont County Orange

Facility Address _____

Latitude _____ Longitude _____ Elevation _____

In case of an emergency situation, who are the best two persons to contact that are responsible to coordinate or handle the situation and their telephone numbers:

Name	<u>1) Dave Denny</u>	Phone	<u>880-0058</u>
Name	<u>2) Don Corder</u>	Phone	<u>880-0058</u>

If this facility within 5 miles of any of the following? *Indicate yes or no*

- Active Railroad Tracks _____
- Major Transportation Route _____
- Hazardous Intersection _____
- Large Wooded or Grassy Area _____
- Airport _____
- Large Body of Water _____
- Manufacturing plant, storage facility, or facility which may use hazardous material _____

Is the facility in an area which the State or County would order evacuation in the event of a hurricane? No

Is it located in an area where the State or County would order electricity cut off in the event of a hurricane _____

Can the facility be accessed from more than one direction via road ways. _____

Indicate yes or no, if yes, describe.

Auxiliary power: _____

Emergency water supply _____

Is the personnel trained for an emergency situation and been briefed on the location of Hurricane check lists? _____

Additional comments regarding the location of the facility which may pose a hazard or which may impede emergency response: _____

No plant at this system, water is purchased from Orange County.

SOUTHERN STATES UTILITIES
ORANGE & SEMINOLE COUNTIES
EMERGENCY / HURRICANE PREPAREDNESS PLAN

ATTACHMENT A

APPROVED EMERGENCY CONTRACTORS

Orange Electric	(407) 293-1120
Browning Environmental	(407) 841-4321
Sunbelt Industries, Inc.	(407) 293-5822
Meredith Environmental	(407) 291-4755
Roto-Rooter	(407) 644-7191
Lockwell & Pump	(407) 299-8888
CC & Co. Welding	(407) 886-7974 (407) 383-1945
Sunshine Building & Dev.	(407) 339-6721

SOUTHERN STATES UTILITIES
ORANGE & SEMINOLE COUNTIES
EMERGENCY / HURRICANE PREPAREDNESS PLAN

ATTACHMENT B.

EMERGENCY NUMBERS AND MAILING ADDRESSHOSPITALS

Florida Hospital	601 E. Rollins Street. Orlando, Florida	(407) 896-6611
Florida Hospital Altamonte	601 E. Altamonte Drive Altamonte Springs, Florida	(407) 897-5700
Florida Hospital-Apopka	201 N. Park Avenue Apopka, Florida	(407) 889-1000
Florida Hospital-East	7727 Lake Underhill Dr.. Orlando, Florida	(407) 277-8110
Orlando Regional Healthcare	1414 Kuhl Ave. Orlando, Florida	(407) 841-5111
South Seminole Community	555 W. SR 434 Longwood, Florida	(407) 767-1200
Central Florida Regional	1401 W. Seminole Blvd, Sanford, Florida	(407) 321-4500

SOUTHERN STATES UTILITIES
ORANGE & SEMINOLE COUNTIES
EMERGENCY / HURRICANE PREPAREDNESS PLAN

ATTACHMENT C.

MUNICIPALITIES

City of Orlando	(407) 246-2261
City of Winter Park	(407) 623-3219
City of Apopka	(407) 889-1727
City of Oviedo	(407) 366-7000
City of Sanford	(407) 322-4194
City of Altamonte Springs	(407) 869-2538
City of Longwood	(407) 260-3470

SOUTHERN STATES UTILITIES
ORANGE & SEMINOLE COUNTIES
EMERGENCY / HURRICANE PREPAREDNESS PLAN

ATTACHMENT D.

GOVERNMENT AGENCIES

Florida Dept. of Environmental Protection (407) 894-7555
3319 Maguire Blvd
Suite 232
Orlando, Florida 32803-3767

Environmental Protection Agency - EPA (404) 347-3973
345 Courtland St. N.E.
Atlanta, GA 30365

SOUTHERN STATES UTILITIES

ORANGE & SEMINOLE COUNTIES

EMERGENCY / HURRICANE PREPAREDNESS PLAN

ATTACHMENT E.

EMERGENCY MATERIAL SUPPLIERS

Davis Meter	297-6147	
Davis Meter	332-7836	After Hours - Rusty Curry
Davis Meter	578-1299	After Hours - Jim Futch
Davis Meter	884-8676	After Hours - Sam
Southeastern Supply	832-3516	
Southeastern Supply	321-5428	After Hours - Steve
Hughes Supply	291-1545	
Hughes Supply	898-8145	After Hours - Keith
Lockwell & Pump	299-8888	
Lockwell & Pump	813-422-6815	After Hours - Ed Shiver
Russell Automotive	298-2853	
Russell Automotive	298-2880	After Hours Towing
Meredith Environmental	291-4755	Office
Danny Meredith	889-0013	Danny's Home
Danny Meredith	256-3278	Danny's Car Phone
P B & S	857-9310	Office Answering Service after hours

SOUTHERN STATES UTILITIES
ORANGE & SEMINOLE COUNTIES
EMERGENCY / HURRICANE PREPAREDNESS PLAN

ATTACHMENT F.

EMERGENCY EQUIPMENT SUPPLIERS

Walker Miller	(407) 299-2620
Taylor Rental	(407) 298-5840
Pats Pump & Blower	(407) 841-7876
Lockwell & Pump Co.	(407) 299-8888

SOUTHERN STATES UTILITIES
ORANGE & SEMINOLE COUNTIES
EMERGENCY / HURRICANE PREPAREDNESS PLAN

ATTACHMENT I.

RADIO STATIONS

WDBO - AM		295-5858
WLOQ - FM		647-5557
WMFE - FM		273-2300
WMGF - FM		660-1011

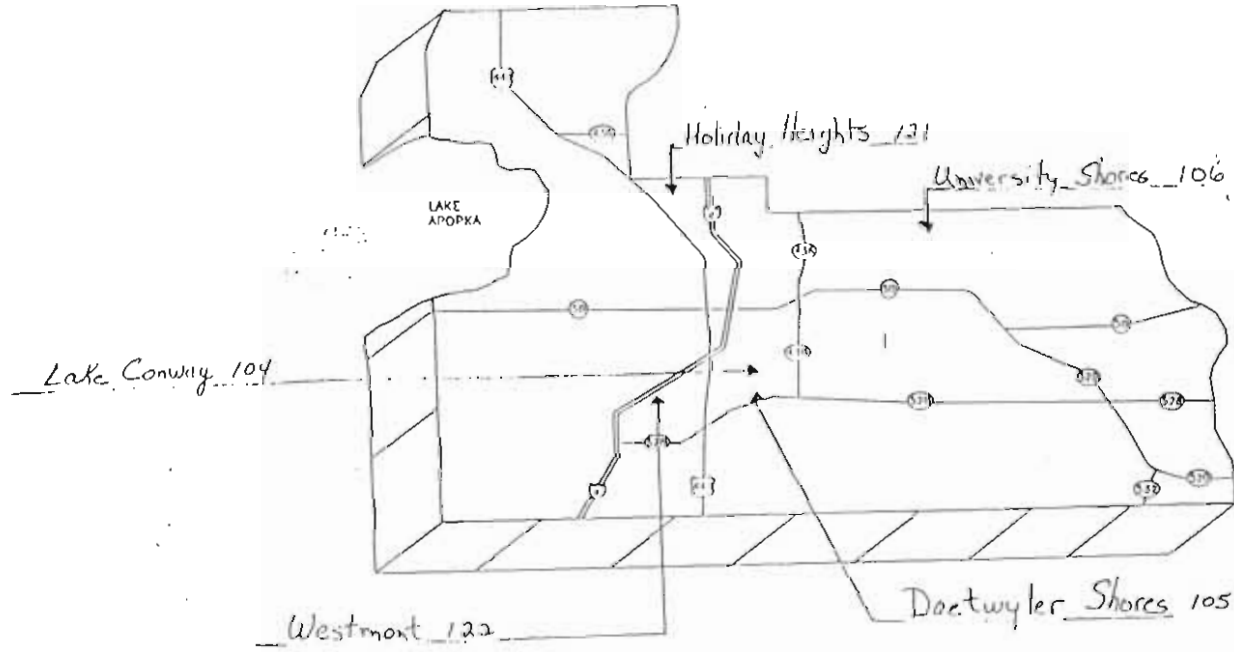
TV STATIONS

WESH	Channel 2	645-2222
WCPX	Channel 6	291-6000
WFTV	Channel 9	841-9000

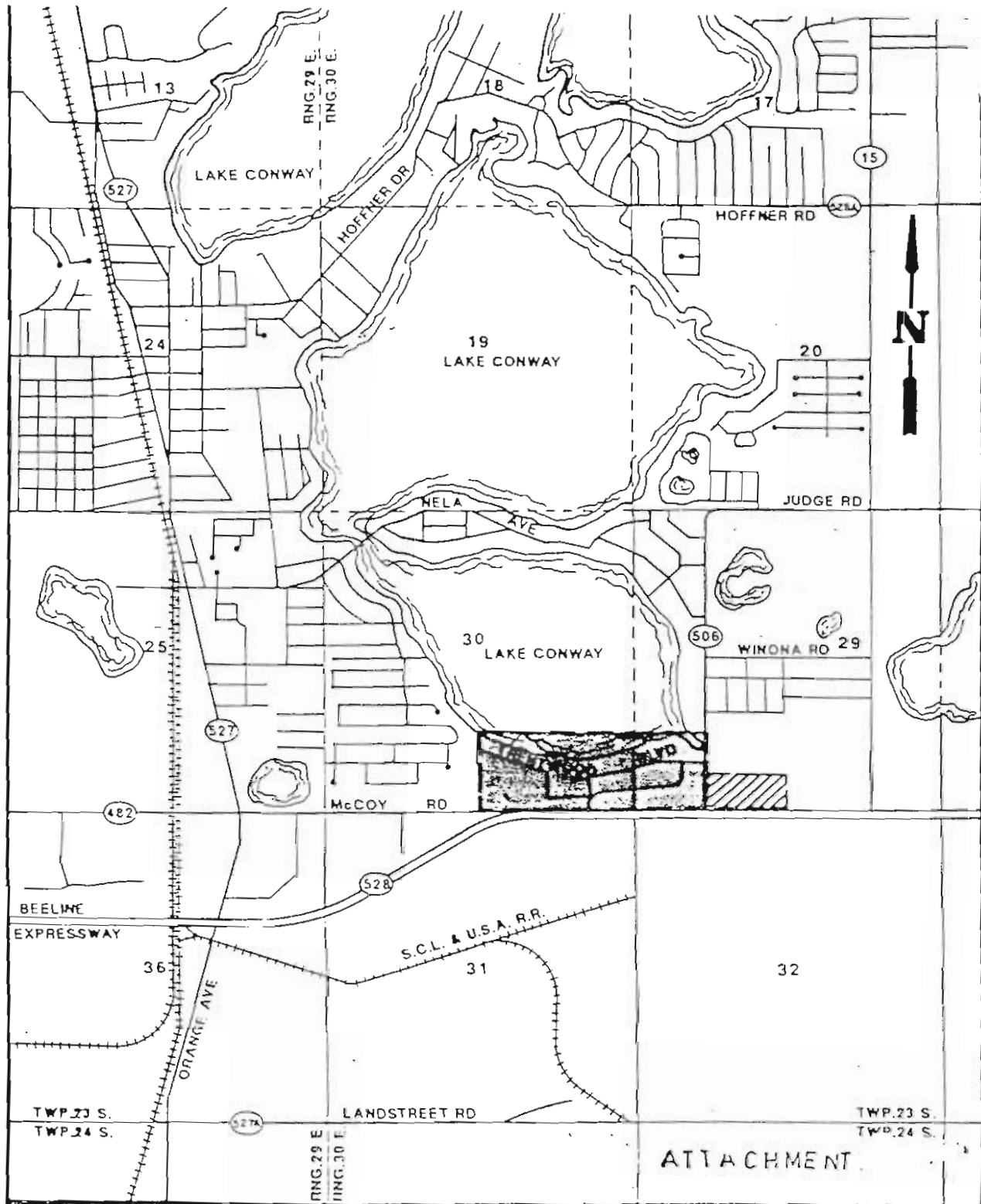
NEWSPAPERS




Orlando Sentinel		420-5990
Apopka Chief		886-2777

ORANGE Co.

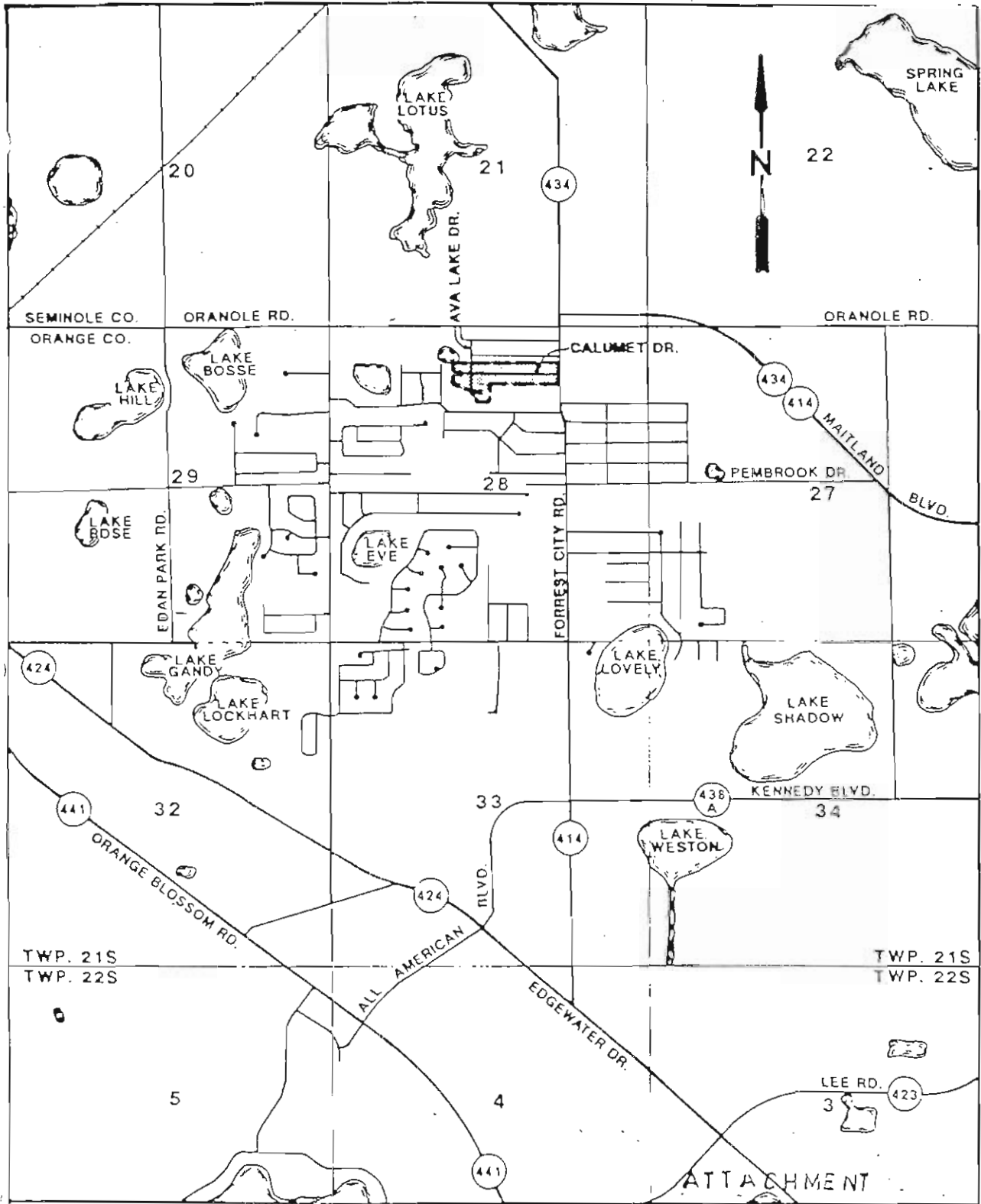


ATTACHMENT A



	SSU	WATER SERVICE TERRITORY
	SERVICES	EXISTING TERRITORY 
	ENGINEERING	PROPOSED TERRITORY 

SOUTHERN STATES UTILITIES
DAETWYLER SHORES
ORANGE COUNTY



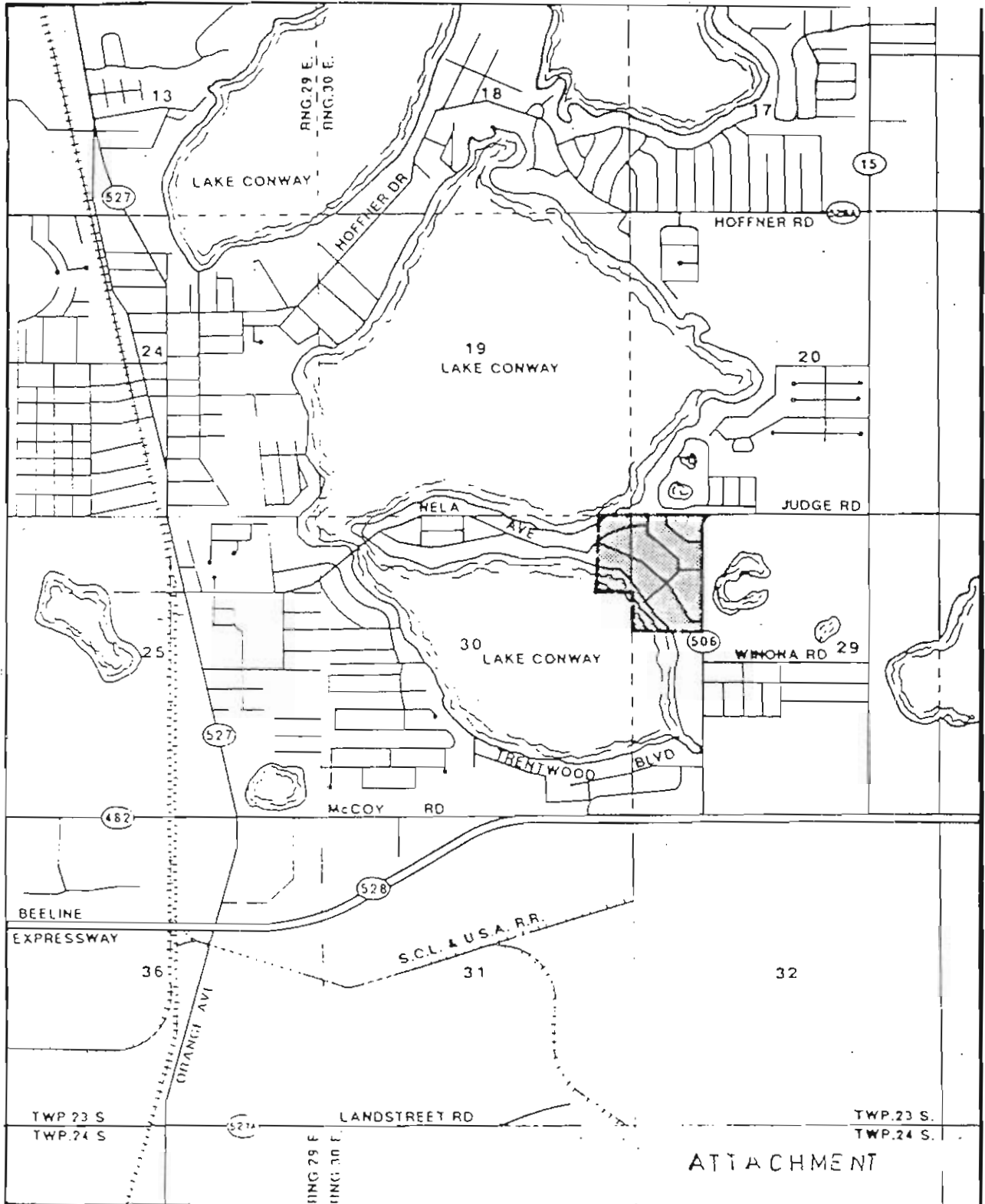
SSU
SERVICE
ENGINEERING
One Color Print
Apopka, Florida 32703
(407) 880-0058

WATER SERVICE TERRITORY



EXISTING TERRITORY

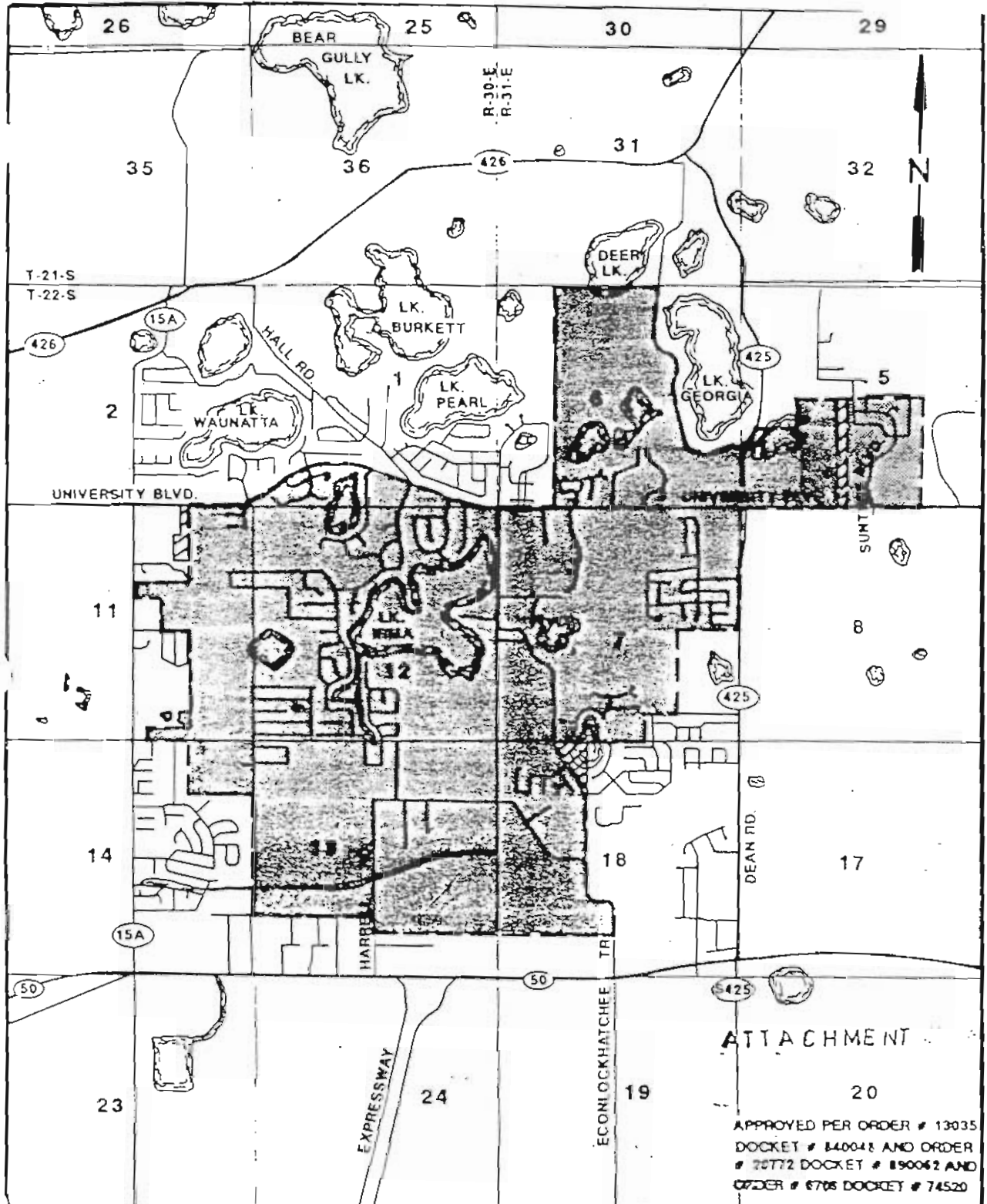


SOUTHERN STATES UTILITIES
HOLIDAY HEIGHTS
ORANGE COUNTY






ATTACHMENT


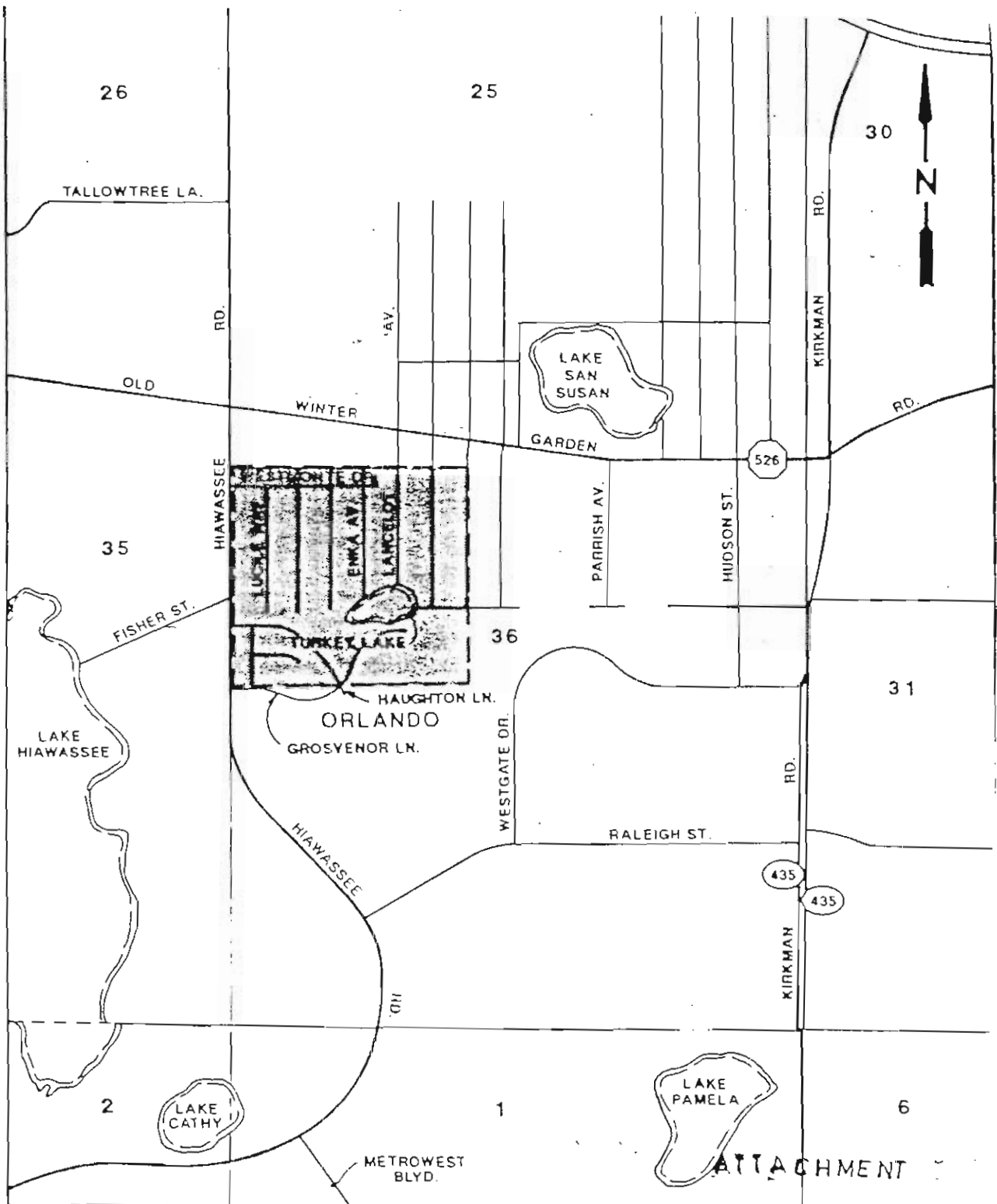
 <p>SSU SERVICES ENGINEERING</p>	<p>WATER SERVICE TERRITORY</p> <p>EXISTING TERRITORY </p>	<p>SOUTHERN STATES UTILITIES</p> <p>LAKE CONWAY</p> <p>ORANGE COUNTY</p>
--	--	---




ATTACHMENT

APPROVED PER ORDER # 13035
DOCKET # 840048 AND ORDER
70772 DOCKET # 890062 AND
ORDER # 6708 DOCKET # 74520

 <p>SSU SERVICES ENGINEERING</p>	<p>WATER SERVICE TERRITORY</p> <p>EXISTING TERRITORY </p> <p>PROPOSED TERRITORY </p>	<p>SOUTHERN STATES UTILITIES, INC.</p> <p>UNIVERSITY SHORES</p> <p>ORANGE COUNTY</p>
--	--	---



SSU
SERVICES
ENGINEERING

WATER SERVICE TERRITORY
EXISTING TERRITORY 

SOUTHERN STATES UTILITIES
WESTMONTE
ORANGE COUNTY

OSCEOLA COUNTY

Southern States Utilities Water Facility Vulnerability Analysis

SSU Plant No. 784

Facility Name Bay Lake Estates County Osceola

Facility Address 2 Heron Ct.
St. Cloud, Florida

Latitude _____ Longitude _____ Elevation _____

In case of an emergency situation, who are the best two persons to contact that are responsible to coordinate or handle the situation and their telephone numbers:

Name	<u>1) William Trendel</u>	Phone	<u>1-800-458-7202</u>
Name	<u>2) Richard Eck</u>	Phone	<u>1-407-880-0058</u>

If this facility within 5 miles of any of the following? Indicate yes or no

Active Railroad Tracks No

Major Transportation Route Yes

Hazardous Intersection No

Large Wooded or Grassy Area Yes

Airport No

Large Body of Water Yes

Manufacturing plant, storage facility, or facility which may use hazardous material No

Is the facility in an area which the State or County would order evacuation in the event of a hurricane? No

Is it located in an area where the State or County would order electricity cut off in the event of a hurricane? No

Can the facility be accessed from more than one direction via road ways. No

Indicate yes or no, if yes, describe.

Auxiliary power: Auxiliary LP Generator

Emergency water supply _____

Is the personnel trained for an emergency situation and been briefed on the location of Hurricane check lists? Yes

Additional comments regarding the location of the facility which may pose a hazard or which may impede emergency response: _____

**Southern States Utilities
Water Facility Vulnerability Analysis**

			SSU Plant No.	<u>772</u>
Facility Name	<u>Fountains</u>	County	<u>Osceola</u>	
Facility Address	<u>3655 Fountainbleu Blvd.</u>			
	<u>Kissimmee, Florida</u>			
Latitude	<u> </u>	Longitude	<u> </u>	Elevation
	<u> </u>		<u> </u>	<u> </u>

In case of an emergency situation, who are the best two persons to contact that are responsible to coordinate or handle the situation and their telephone numbers:

Name	<u>1) William Trendel</u>	Phone	<u>1-800-458-7202</u>
Name	<u>2) Richard Eck</u>	Phone	<u>1-407-880-0058</u>

If this facility within 5 miles of any of the following? *Indicate yes or no*

Active Railroad Tracks	<u>Yes</u>
Major Transportation Route	<u>Yes</u>
Hazardous Intersection	<u>No</u>
Large Wooded or Grassy Area	<u>Yes</u>
Airport	<u>Yes</u>
Large Body of Water	<u>Yes</u>
Manufacturing plant, storage facility, or facility which may use hazardous material	<u>No</u>

Is the facility in an area which the State or County would order evacuation in the event of a hurricane? No

Is it located in an area where the State or County would order electricity cut off in the event of a hurricane No

Can the facility be accessed from more than one direction via road ways. Yes

Indicate yes or no, if yes, describe.

Auxiliary power: No

 Emergency water supply

Is the personnel trained for an emergency situation and been briefed on the location of Hurricane check lists? Yes

Additional comments regarding the location of the facility which may pose a hazard or which may impede emergency response: _____

**Southern States Utilifies
Water Facility Vulnerability Analysis**

SSU Plant No. 780

Facility Name Intercession City County Osceola
Facility Address 5551 Myakka Avenue
Intercession City, Florida

Latitude _____ Longitude _____ Elevation _____

In case of an emergency situation, who are the best two persons to contact that are responsible to coordinate or handle the situation and their telephone numbers:

Name	<u>1) William Trendel</u>	Phone	<u>1-800-458-7202</u>
Name	<u>2) Richard Eck</u>	Phone	<u>1-407-880-0058</u>

If this facility within 5 miles of any of the following? *Indicate yes or no*

Active Railroad Tracks	<u>Yes</u>
Major Transportation Route	<u>Yes</u>
Hazardous Intersection	<u>No</u>
Large Wooded or Grassy Area	<u>Yes</u>
Airport	<u>No</u>
Large Body of Water	<u>No</u>
Manufacturing plant, storage facility, or facility which may use hazardous material	<u>Yes</u>

Is the facility in an area which the State or County would order evacuation in the event of a hurricane? No

Is it located in an area where the State or County would order electricity cut off in the event of a hurricane? No

Can the facility be accessed from more than one direction via road ways. Yes

Indicate yes or no, if yes, describe.

Auxiliary power: Auxiliary Diesel Generator

Emergency water supply _____

Is the personnel trained for an emergency situation and been briefed on the location of Hurricane check lists? Yes

Additional comments regarding the location of the facility which may pose a hazard or which may impede emergency response: _____

**Southern States Utilities
Water Facility Vulnerability Analysis**

SSU Plant No. 773

Facility Name Lake Ajay Estates County Osceola
 Facility Address 3185 Forest Breeze Way
St. Cloud, Florida
 Latitude _____ Longitude _____ Elevation _____

In case of an emergency situation, who are the best two persons to contact that are responsible to coordinate or handle the situation and their telephone numbers:

Name 1) William Trendel Phone 1-800-458-7202
 Name 2) Richard Eck Phone 1-407-880-0058

If this facility within 5 miles of any of the following? *Indicate yes or no*

Active Railroad Tracks No
 Major Transportation Route Yes
 Hazardous Intersection No
 Large Wooded or Grassy Area Yes
 Airport - - No
 Large Body of Water Yes
 Manufacturing plant, storage facility, or facility which may use hazardous material No

Is the facility in an area which the State or County would order evacuation in the event of a hurricane? No

Is it located in an area where the State or County would order electricity cut off in the event of a hurricane? No

Can the facility be accessed from more than one direction via road ways. Yes

Indicate yes or no, if yes, describe.

Auxiliary power: No

 Emergency water supply _____

Is the personnel trained for an emergency situation and been briefed on the location of Hurricane check lists? Yes

Additional comments regarding the location of the facility which may pose a hazard or which may impede emergency response: _____

Southern States Utilities Water Facility Vulnerability Analysis

SSU Plant No. 782

Facility Name Pine Ridge Estates County Osceola
 Facility Address 3520 S. Pineridge Circle
Kissimmee, Florida
 Latitude _____ Longitude _____ Elevation _____

In case of an emergency situation, who are the best two persons to contact that are responsible to coordinate or handle the situation and their telephone numbers:

Name	<u>1) William Trendel</u>	Phone	<u>1-800-458-7202</u>
Name	<u>2) Richard Eck</u>	Phone	<u>1-407-880-0058</u>

If this facility within 5 miles of any of the following? *Indicate yes or no*

Active Railroad Tracks Yes
 Major Transportation Route Yes
 Hazardous Intersection No
 Large Wooded or Grassy Area Yes
 Airport Yes
 Large Body of Water Yes
 Manufacturing plant, storage facility, or facility which may use hazardous material No

Is the facility in an area which the State or County would order evacuation in the event of a hurricane? No

Is it located in an area where the State or County would order electricity cut off in the event of a hurricane? No

Can the facility be accessed from more than one direction via road ways. Yes

Indicate yes or no, if yes, describe.

Auxiliary power: Auxiliary Diesel Generator

Emergency water supply _____

Is the personnel trained for an emergency situation and been briefed on the location of Hurricane check lists? Yes

Additional comments regarding the location of the facility which may pose a hazard or which may impede emergency response: _____

Southern States Utilities Water Facility Vulnerability Analysis

		SSU Plant No. <u>783</u>
Facility Name	<u>Windsong</u>	County <u>Osceola</u>
Facility Address	<u>1200 Windway Circle</u> <u>Kissimmee, Florida</u>	
Latitude	Longitude	Elevation

In case of an emergency situation, who are the best two persons to contact that are responsible to coordinate or handle the situation and their telephone numbers:

Name	<u>1) William Trendel</u>	Phone	<u>1-800-458-7202</u>
Name	<u>2) Richard Eck</u>	Phone	<u>1-407-880-0058</u>

If this facility within 5 miles of any of the following? Indicate yes or no

Active Railroad Tracks	<u>Yes</u>
Major Transportation Route	<u>Yes</u>
Hazardous Intersection	<u>No</u>
Large Wooded or Grassy Area	<u>Yes</u>
Airport	<u>No</u>
Large Body of Water	<u>Yes</u>
Manufacturing plant, storage facility, or facility which may use hazardous material	<u>Yes</u>

Is the facility in an area which the State or County would order evacuation in the event of a hurricane? No

Is it located in an area where the State or County would order electricity cut off in the event of a hurricane? No

Can the facility be accessed from more than one direction via road ways. Yes

Indicate yes or no, if yes, describe.

Auxiliary power: No

Emergency water supply _____

Is the personnel trained for an emergency situation and been briefed on the location of Hurricane check lists? Yes

Additional comments regarding the location of the facility which may pose a hazard or which may impede emergency response: _____

SOUTHERN STATES UTILITIES
OSCEOLA COUNTY
EMERGENCY / HURRICANE PREPAREDNESS PLAN

ATTACHMENT A.

APPROVED EMERGENCY CONTRACTORS

Orange Electric	(407) 293-1120
Meredith Environmental	(407) 291-4755
Roto-Rooter	(407) 644-7191
Lockwell & Pump	(407) 299-8888
CC & Co. Welding	(407) 886-7974 (407) 383-1945
Sunshine Building & Dev.	(407) 339-6721

SOUTHERN STATES UTILITIES

OSCEOLA COUNTY

EMERGENCY / HURRICANE PREPAREDNESS PLAN

ATTACHMENT B.

EMERGENCY NUMBERS AND MAILING ADDRESSHOSPITALS

Osceola Regional Hospital	700 W. Oak Kissimmee, Florida	(407) 846-2266
St. Cloud Hospital	2906 17th St. St. Cloud, Florida	(407) 892-2135
Florida Hospital	200 Hilda St. Kissimmee	(407) 846-4343
Florida Hospital	601 E. Rollins Street. Orlando, Florida	(407) 896-6611
Florida Hospital Altamonte	601 E. Altamonte Drive Altamonte Springs, Florida	(407) 897-5700
Florida Hospital-Apopka	201 N. Park Avenue Apopka, Florida	(407) 889-1000
Florida Hospital-East	7727 Lake Underhill Dr.. Orlando, Florida	(407) 277-8110
Orlando Regional Healthcare	1414 Kuhl Ave. Orlando, Florida	(407) 841-5111
South Seminole Community	555 W. SR 434 Longwood, Florida	(407) 767-1200
Central Florida Regional	1401 W. Seminole Blvd, Sanford, Florida	(407) 321-4500

SOUTHERN STATES UTILITIES

OSCEOLA COUNTY

EMERGENCY / HURRICANE PREPAREDNESS PLAN

ATTACHMENT C.

MUNICIPALITIES

City of Orlando	(407) 246-2261
City of Winter Park	(407) 623-3219
City of Apopka	(407) 889-1727
City of Oviedo	(407) 366-7000
City of Sanford	(407) 322-4194
City of Altamonte Springs	(407) 869-2538
City of Longwood	(407) 260-3470

SOUTHERN STATES UTILITIES

OSCEOLA COUNTY

EMERGENCY / HURRICANE PREPAREDNESS PLAN

ATTACHMENT D.

GOVERNMENT AGENCIES

Florida Dept. of Environmental Protection
3319 Maguire Blvd
Suite 232
Orlando, Florida 32803-3767

(407) 894-7555

Environmental Protection Agency - EPA
345 Courtland St. N.E.
Atlanta, GA 30365

(404) 347-3973

SOUTHERN STATES UTILITIES

OSCEOLA COUNTY

EMERGENCY / HURRICANE PREPAREDNESS PLAN

ATTACHMENT E.

EMERGENCY MATERIAL SUPPLIERS

Davis Meter	297-6147	
Davis Meter	332-7836	After Hours - Rusty Curry
Davis Meter	578-1299	After Hours - Jim Futch
Davis Meter	884-8676	After Hours - Sam
Southeastern Supply	832-3516	
Southeastern Supply	321-5428	After Hours - Steve
Hughes Supply	291-1545	
Hughes Supply	898-8145	After Hours - Keith
Lockwell & Pump	299-8888	
Lockwell & Pump	813-422-6815	After Hours - Ed Shiver
Russell Automotive	298-2853	
Russell Automotive	298-2880	After Hours Towing
Meredith Environmental	291-4755	Office
Danny Meredith	889-0013	Danny's Home
Danny Meredith	256-3278	Danny's Car Phone
P B & S	857-9310	Office
		Answering Service after hours

SOUTHERN STATES UTILITIES

OSCEOLA COUNTY

EMERGENCY / HURRICANE PREPAREDNESS PLAN

ATTACHMENT F.

EMERGENCY EQUIPMENT SUPPLIERS

Walker Miller	(407) 299-2620
Taylor Rental	(407) 298-5840
Pats Pump & Blower	(407) 841-7876
Lockwell & Pump Co.	(407) 299-8888

SOUTHERN STATES UTILITIES
OSCEOLA COUNTY
EMERGENCY / HURRICANE PREPAREDNESS PLAN

ATTACHMENT G.

EMERGENCY DIRECTORY (OUTSIDE AGENCIES)

POLICE 911

FIRE 911

EMS 911

Environmental Protection Agency

Atlanta, Georgia

(404) 347-3973

Health Department

Osceola County

(407) 870-1400

Orange County

(407) 836-2600

Seminole County

(407) 322-2724

SOUTHERN STATES UTILITIES
OSCEOLA COUNTY
EMERGENCY / HURRICANE PREPAREDNESS PLAN

ATTACHMENT H.

DISASTER PREPAREDNESS AGENCIES

Osceola County

Red Cross	(407) 847-2780
Public Safety Department	(407) 847-1270
Environmental Services	(407) 892-4358

Orange County

Red Cross - Orlando	(407) 894-4141
Stormwater Management	(407) 836-7990
Orange County Environmental Protection	(407) 836-7400
Orange County Health Dept.	(407) 744-2630

Seminole County

Red Cross	(407) 332-8200
Public Safety Disaster Preparedness	(407) 323-2500
Seminole County Health Dept.	(407) 321-5479

SOUTHERN STATES UTILITIES
OSCEOLA COUNTY
EMERGENCY / HURRICANE PREPAREDNESS PLAN

ATTACHMENT I

RADIO STATIONS

WDBO - AM	295-5858
WLOQ - FM	647-5557
WMFE - FM	273-2300
WMGF - FM	660-1011

TV STATIONS

WESH	Channel 2	NBC	645-2222
WCPX	Channel 6	CBS	291-6000
WFTV	Channel 9	ABC	841-9000

NEWSPAPERS

Orlando Sentinel 633 N. Orange Avenue Orlando, Florida 32801	420-5000
--	----------

OSCEOLA Co.

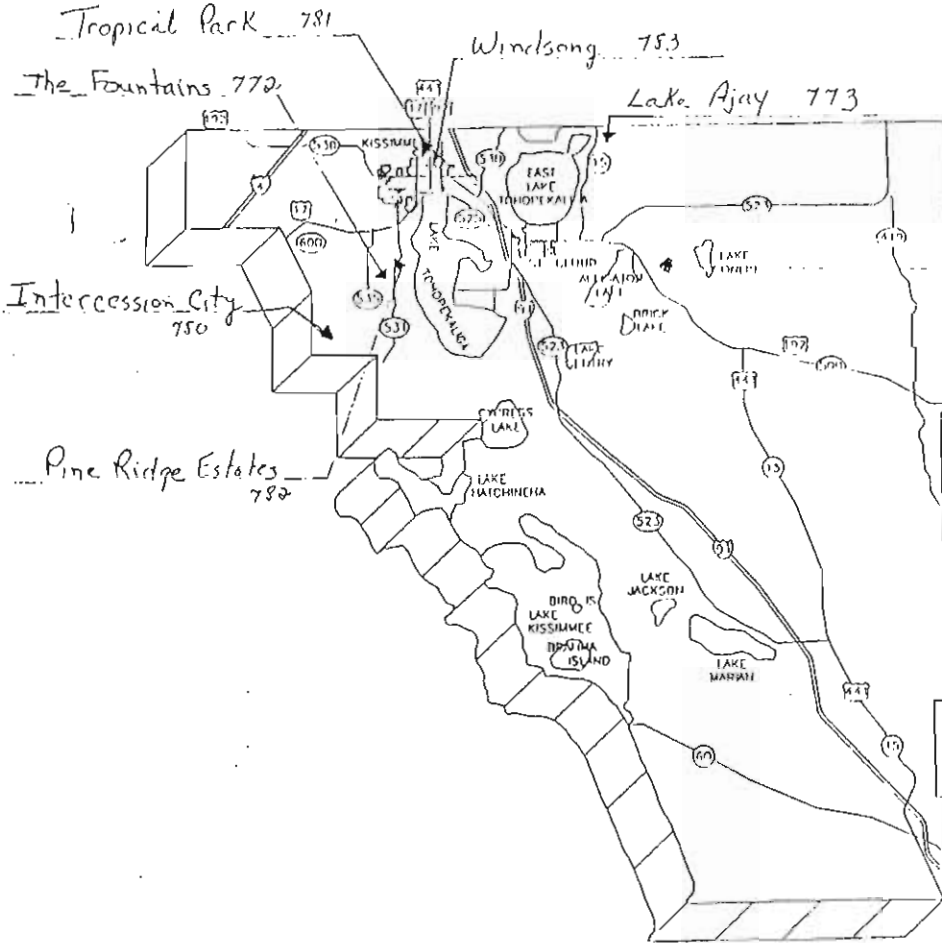
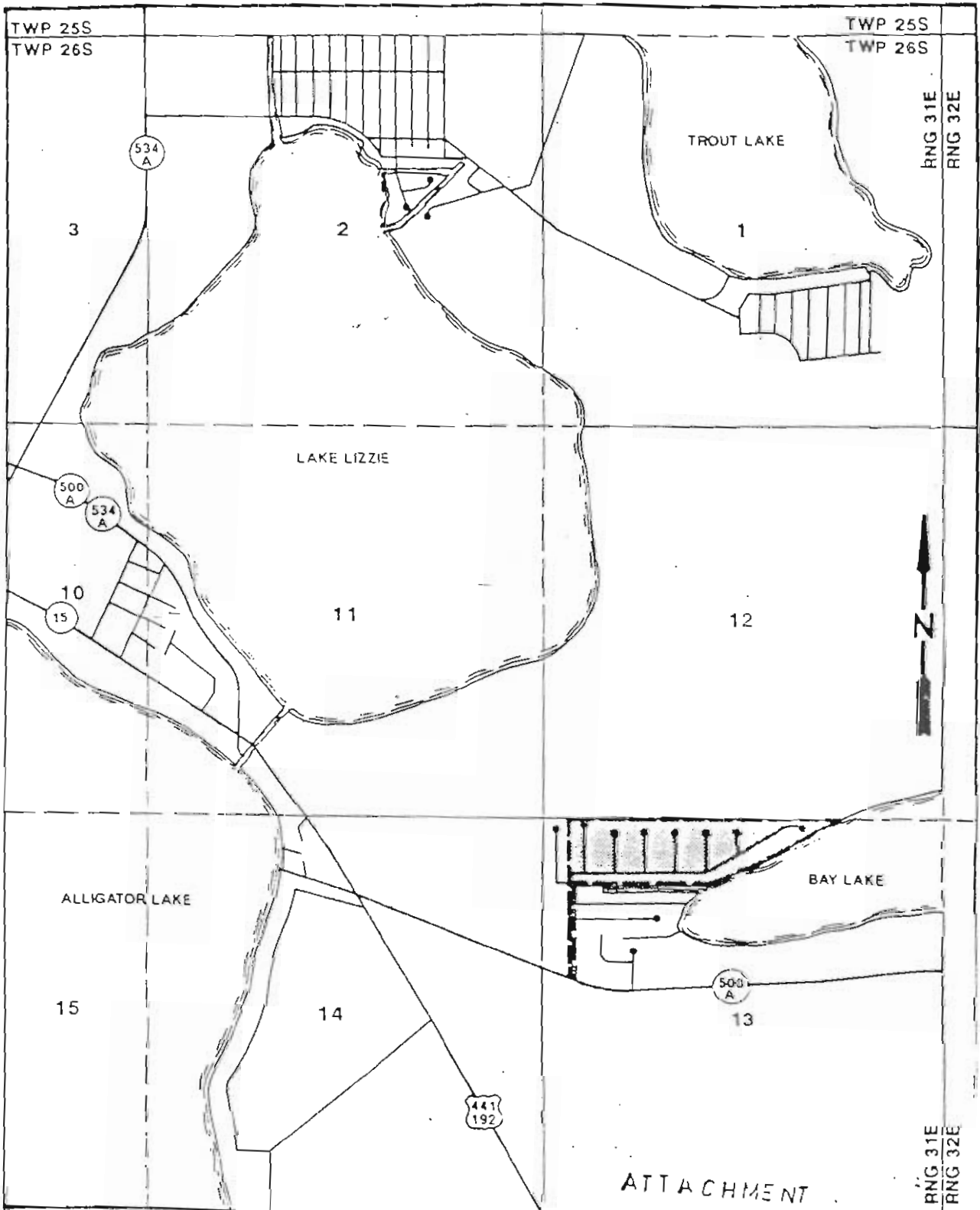



EXHIBIT (REG-1)
 PAGE 396 OF 583

ATTACHMENT

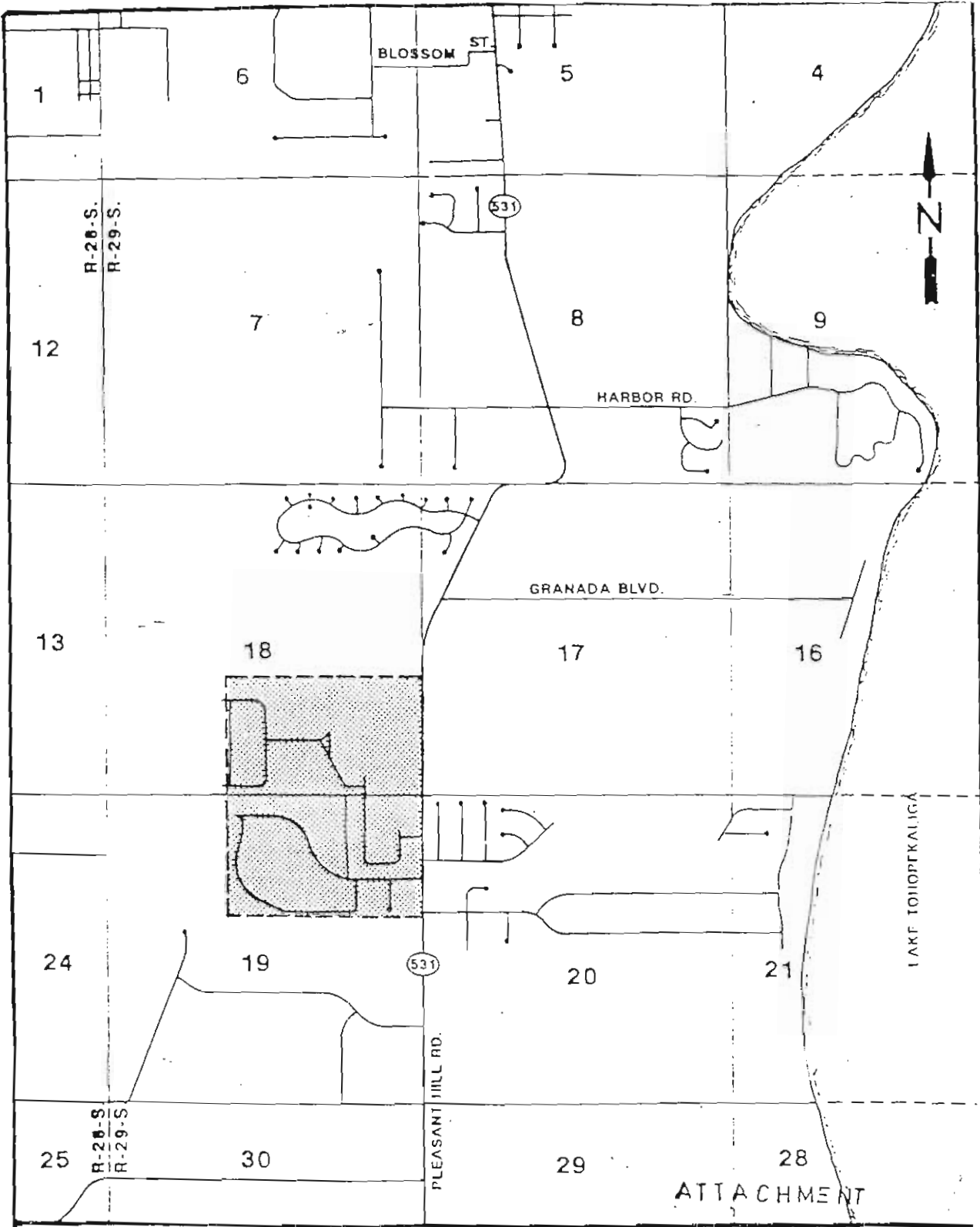


SSU
SERVICES
ENGINEERING
1000 Coley Pkwy
Apopka, Fla. 32703
(407) 880-0058

WATER SERVICE TERRITORY
EXISTING TERRITORY 

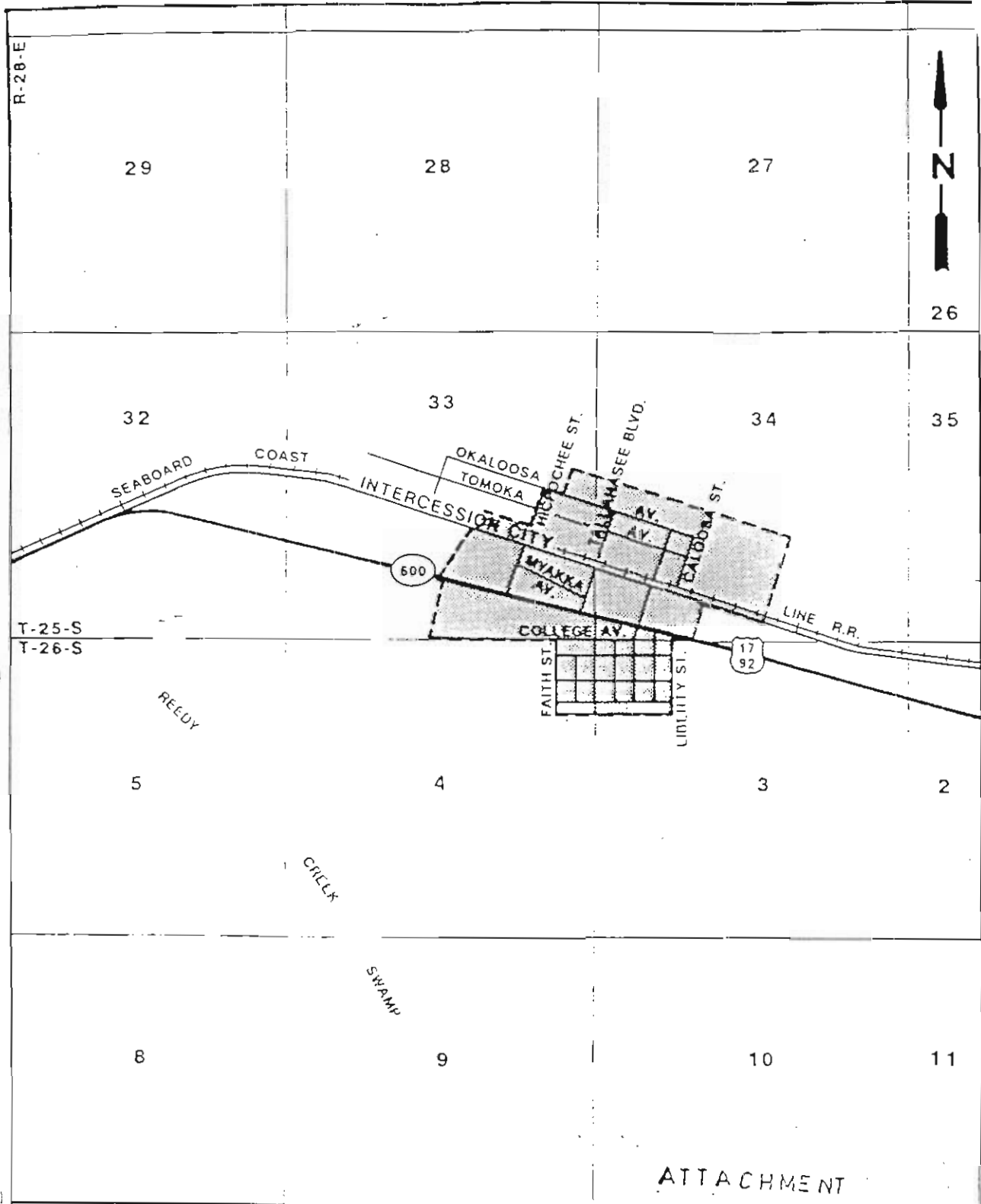
SOUTHERN STATES UTILITIES
BAY LAKE ESTATES
OSCEOLA COUNTY

ATTACHMENT




WATER SERVICE TERRITORY
EXISTING TERRITORY:

SOUTHERN STATES UTILITIES
THE FOUNTAINS
OSCEOLA COUNTY




ATTACHMENT

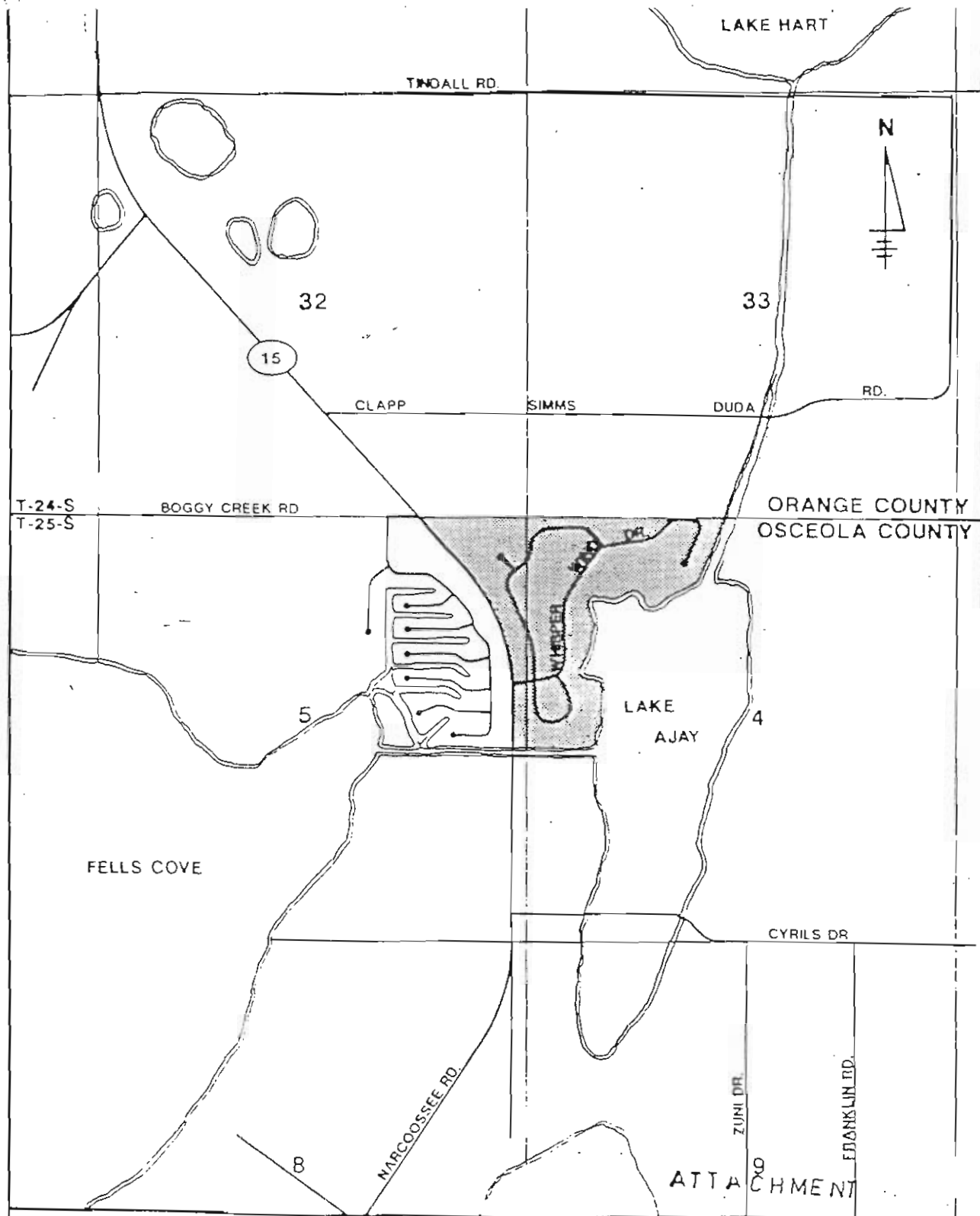


SSU
SERVICES
ENGINEERING
4200 S. Florida Ave. Suite 32703
Tallahassee, Florida 32303
(904) 880-0056

WATER SERVICE TERRITORY

EXISTING TERRITORY 

SOUTHERN STATES UTILITIES
INTERCESSION CITY
OSCEOLA COUNTY



SSU
SERVICES
ENGINEERING
1000
1000
1000

WATER SERVICE TERRITORY

EXISTING TERRITORY

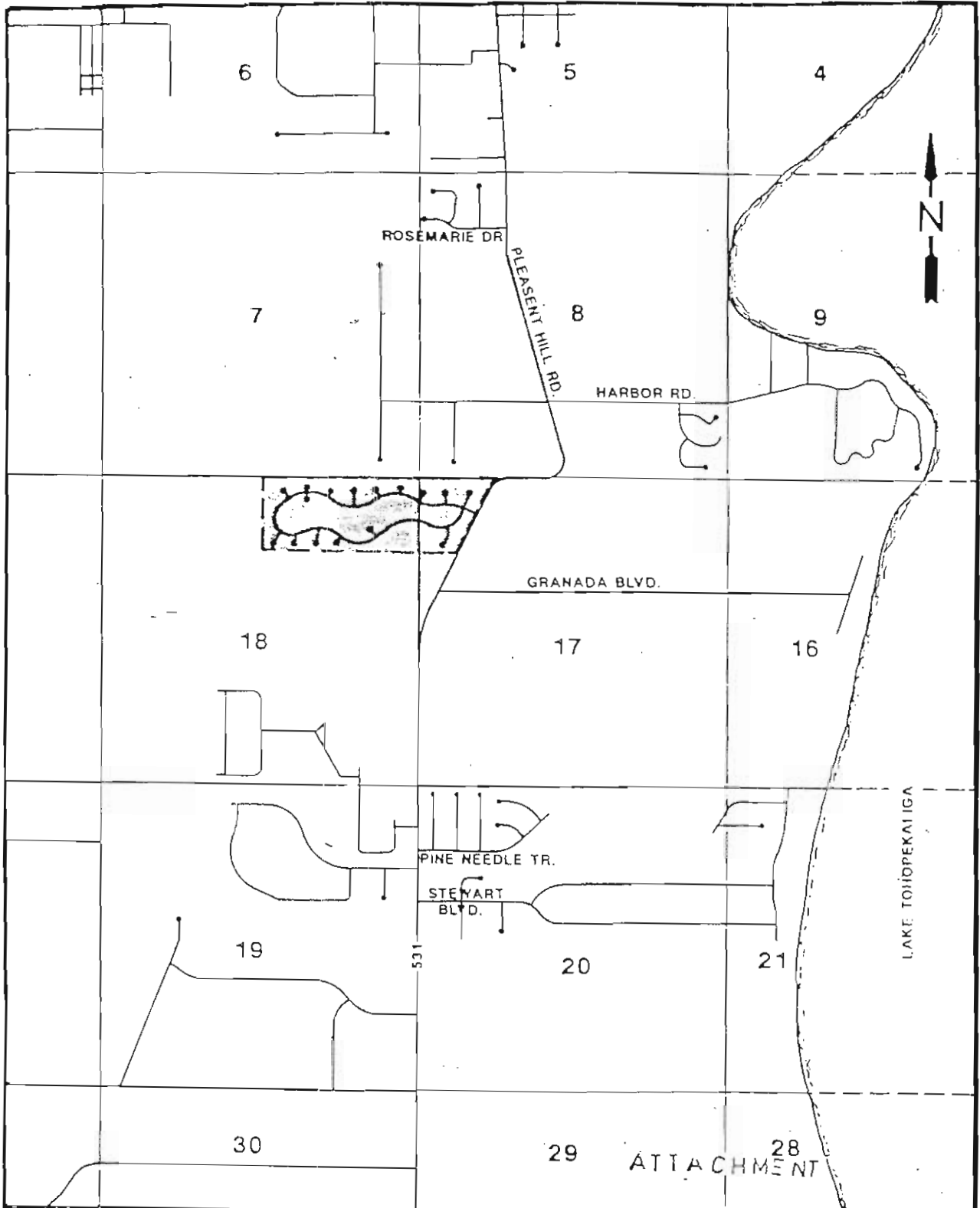



SOUTHERN STATES UTILITIES

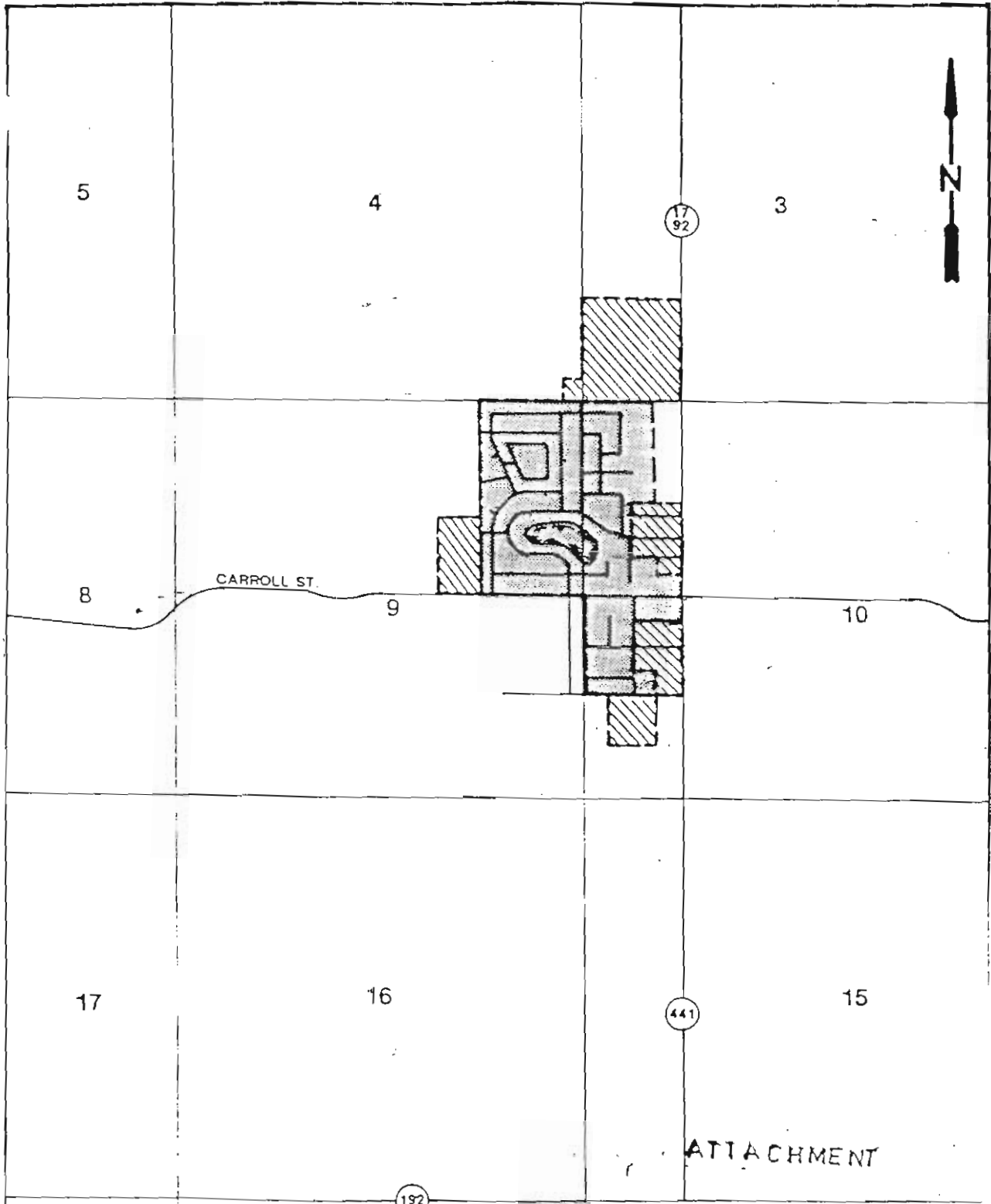
LAKE AJAY

OSCEOLA COUNTY



ATTACHMENT



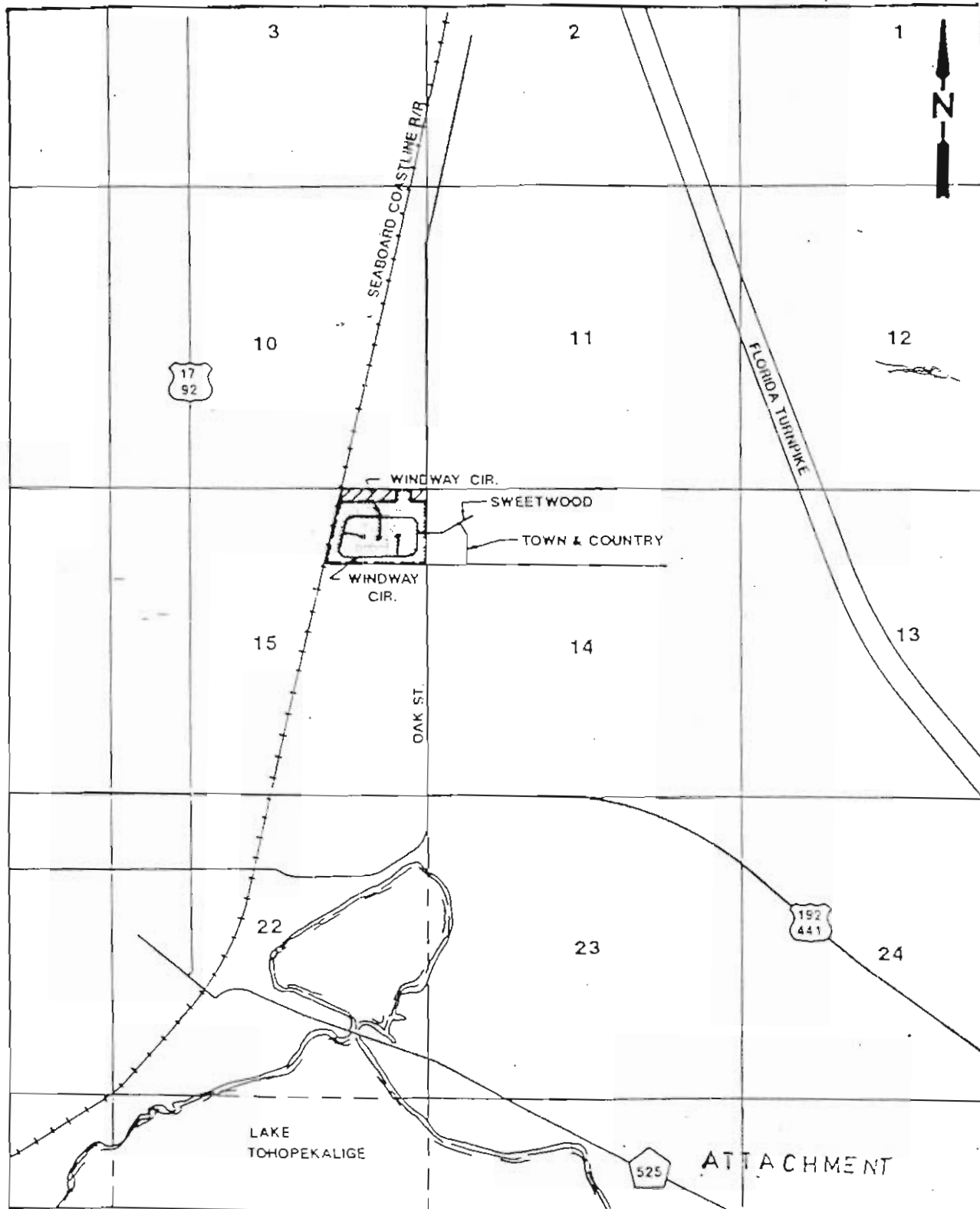
 <p>SSU SERVICES ENGINEERING</p>	<p>WATER SERVICE TERRITORY EXISTING TERRITORY</p>	<p>SOUTHERN STATES UTILITIES PINE RIDGE ESTATES OSCEOLA COUNTY</p>
--	---	--



SSU
SERVICES
ENGINEERING
1000 Color Place
Apopka, Florida 32703
(407) 880-0058

WATER SERVICE TERRITORY
EXISTING TERRITORY 
PROPOSED TERRITORY 

SOUTHERN STATES UTILITIES
TROPICAL PARK
OSCEOLA COUNTY



	<p>SSU SERVICES ENGINEERING 4015 Lake Tohopekalige Blvd. Lake Tohopekalige, FL 32112 TEL: 888-200-1111</p>	<p>WATER SERVICE TERRITORY EXISTING TERRITORY PROPOSED TERRITORY </p>	<p>SOUTHERN STATES UTILITIES WINDSONG OSCEOLA COUNTY</p>
--	---	--	---

EXHIBIT _____ (REG-1)

PAGE 404 OF 582

PASCO COUNTY

Southern States Utilities Water Facility Vulnerability Analysis

SSU Plant No. 1429

Facility Name Palm Terrace (EL Nar) County Pasco
 Facility Address Jason & Arbordale Street
Port Richey, Florida 34668
 Latitude _____ Longitude _____ Elevation _____

In case of an emergency situation, who are the best two persons to contact that are responsible to coordinate or handle the situation and their telephone numbers:

Name 1) Joseph G. Mack Phone 904 683-2408
 Name 2) Ricky Leach Phone 904 596-9736

If this facility within 5 miles of any of the following? *Indicate yes or no*

Active Railroad Tracks No
 Major Transportation Route Yes
 Hazardous Intersection No
 Large Wooded or Grassy Area No
 Airport No
 Large Body of Water Yes
 Manufacturing plant, storage facility, or facility which may use hazardous material Yes

Is the facility in an area which the State or County would order evacuation in the event of a hurricane? Yes

Is it located in an area where the State or County would order electricity cut off in the event of a hurricane? Yes

Can the facility be accessed from more than one direction via road ways. Yes

Indicate yes or no, if yes, describe.

Auxiliary power: Yes - Pasco County

Emergency water supply Yes - Pasco County and City of Port Richey.

Is the personnel trained for an emergency situation and been briefed on the location of Hurricane check lists? Yes

Additional comments regarding the location of the facility which may pose a hazard or which may impede emergency response:

Water purchased from Pasco County and City of Port Richey.

These plant facilities are maintained by County & City personnel.

SSU maintains the Distribution system for El-Nar.

SOUTHERN STATES UTILITIES
PASCO COUNTY/PALM TERRACE
EMERGENCY / HURRICANE PREPAREDNESS PLAN

ATTACHMENT A.

APPROVED EMERGENCY CONTRACTORS

AAA White's Septic Tank Service, Inc. (904) 796-9930
1540 Cortez Blvd.
Brooksville, Florida 34613

Citrus Well Drilling (904) 726-5454
2820 Norvell Bryant Hwy.
Inverness, Florida 32650

Wray Enterprises (813) 934-6468
1709 Wray Way
Holiday, Florida 33590

Center Line Construction Corp. (904) 796-5912
4002 Broad Street
Brooksville, Florida

Centech Utility Corp. (813) 626-2258
6109 Orient Road
Tampa, Florida

SOUTHERN STATES UTILITIES
PASCO COUNTY/PALM TERRACE
EMERGENCY / HURRICANE PREPAREDNESS PLAN

ATTACHMENT B.

EMERGENCY NUMBERS AND MAILING ADDRESS

HOSPITALS

HCA Bayonet Point 14000 Fivay Road Hudson, Florida 34667	(813) 869-5436
HCA New Port Richey 5637 Marine Pkwy New Port Richey, Florida 34652	(813) 848-1733
Riverside Hospital 6600 Madison Street New Port Richey, Florida 34652	(813) 842-8468

SOUTHERN STATES UTILITIES
PASCO COUNTY/PALM TERRACE
EMERGENCY / HURRICANE PREPAREDNESS PLAN

ATTACHMENT C.

MUNICIPALITIES

Pasco County Utilities Department
8744 Government Drive
New Port Richey, Florida 34654

(813) 847-8145

Pasco County Water & Sewer
7508 Little Road
New Port Richey, Florida 34654

(813) 847-8131

SOUTHERN STATES UTILITIES
PASCO COUNTY/PALM TERRACE
EMERGENCY / HURRICANE PREPAREDNESS PLAN

ATTACHMENT D.

GOVERNMENT AGENCIES

Pasco County Office of Disaster Preparedness (813) 847-8137
8744 Government Drive
New Port Richey Florida 34654

Southwest Florida Water Management District (904) 796-7211
2379 Broad Street
Brooksville, Florida 34609-6899

Florida Department of Environmental Protection (813) 744-6100
3804 Coconut Palm Drive
Tampa, Florida 33619

SOUTHERN STATES UTILITIES
PASCO COUNTY/PALM TERRACE
EMERGENCY / HURRICANE PREPAREDNESS PLAN

ATTACHMENT E.

EMERGENCY MATERIAL SUPPLIERS

PB&S Chemicals

(813) 391-0214 (Chlorine)

Sunstate Meters
11207 NW 14th Avenue
Gainesville, Florida 32606
(800) 342-3409

Ace Auto Parts
4216 Commercial Way
Spring Hill, Florida 34606
(904) 686-0647

Pasco Pipes
6912 Puffin Lane
Hudson, Florida
(800) 282-8152

ABS Pumps
P.O. Box 741087
Orange City, Florida 32774
(904) 775-6353

Amazon Hose & Rubber Co.
12th Street & E Kennedy Blvd.
Tampa, Florida 33601
(813) 223-7554

Pure Corporation
P. O. Box 501070
Indianapolis, Indiana
(800) 428-7715

PSG Enterprises, Inc.
5132 Commercial Way
Spring Hill, Florida 34606
(904)597-1095

Ferguson Underground Inc.
10010 SR 52
Hudson Florida
(813) 856-4100
(800) 365-0876 Jerry Snow
Night Sales Rep. - Don Lukert (904) 596-0532

Goodyear Rubber Products, Inc.
12330 49th St. N
Clearwater, Florida 34622
(904)573-7743

SOUTHERN STATES UTILITIES
PASCO COUNTY/PALM TERRACE
EMERGENCY / HURRICANE PREPAREDNESS PLAN

ATTACHMENT F.

EMERGENCY EQUIPMENT SUPPLIERS

Bunts Electric (904) 628-3222
P. O. Box 378
Homosassa, Florida 32646

Tiretown (904) 796-5950
14521 Cortez Blvd.
Brooksville, Florida

Hudson Rental
13112 Spring Hill Dirve (904)683-0053
17046 Cortez Blvd., Brooksville (904) 796-5984
8632 Casper Ave, Hudson (813) 863-2441

Jeanne's Barricades (904) 799-0824
16283 Tampa St.
Brooksville, Florida

SOUTHERN STATES UTILITIES
PASCO COUNTY/PALM TERRACE
EMERGENCY / HURRICANE PREPAREDNESS PLAN

ATTACHMENT G.

EMERGENCY DIRECTORY (OUTSIDE AGENCIES)

POLICE

Pasco County Sheriff (813) 844-7711 (911)
8700 Citizen Drive
New Port Richey, Florida 34654

FIRE DEPARTMENT

(911)

7912 Rhodes
Hudson, Florida 34667

Pasco County Fire Department & EMS (911)
9506 Grab Tree
Port Richey, Florida 34667

ENVIRONMENTAL PROTECTION AGENCY

(813) 744-6100

Florida Department of Environmental Protection
3804 Coconut Palm Drive
Tampa, Florida 33619

COUNTY HEALTH DEPARTMENT

(813) 869-3900

Pasco County Health Dept
10841 Little Road
New Port Richey, Florida 34654

SOUTHERN STATES UTILITIES
PASCO COUNTY/PALM TERRACE
EMERGENCY / HURRICANE PREPAREDNESS PLAN

ATTACHMENT H.

DISASTER PREPAREDNESS AGENCIES

RED CROSS SHELTERS

Anclote Elementary School 8610 S. Madison Avenue Elfers, Florida	Pineview Middle School 10 Parkwood Blvd. Land O'Lakes, Florida
Locke Lementary School 4339 Evans Road Elfers, Florida	Pasco Middle School 1500 Parkwood Blvd. Dade City, Florida
Ridgewood High School 7650 Orchid Lake Road New Port Richey, Florida	Lacoochee Elementqry School 805 Cummer Road, Locoochee, Florida
Bayonet Point Jr. High School 11125 Little Road New Port Richey, Florida	Hudson Sr. High School 14410 Cobra Way Hudson, Florida
Gulf Comprehensive High Sch 5355 School Road New Port Richey, Florida	Hudson Middle School 14540 Cobra Way Hudson, Florida
Callusa Elementary School 7520 Orchid Lake Road New Port Richey, Florida	River Ridge Middle High School 11646 Town Center Road New Port Richey, Florida
Cypress Elementary School 10055 Sweet Bay Court New Port Richey, Florida	Northwest Elementary School 14302 Cobra Way Hudson, Florida

SOUTHERN STATES UTILITIES
PASCO COUNTY/PALM TERRACE
EMERGENCY / HURRICANE PREPAREDNESS PLAN

ATTACHMENT I.

RADIO STATIONS

WFLA Broadcasting Station
40028 Gandy Blvd.
Tampa, Florida 33611
(813) 446-9352
970 AM & 93.3 FM

WGUL FM/AM
7623 Little Rd
New Port Richey FLa.
(800) 332-9485
105.5 FM/860 AM

TV STATIONS

Channel 8 NBC - WFLA TV
905 E. Jackson
Tampa, Florida

(813) 461-5835
Channel 13 FOX WTVT P. O. Box 31113
Tampa, Florida 33631
(813) 876-1313

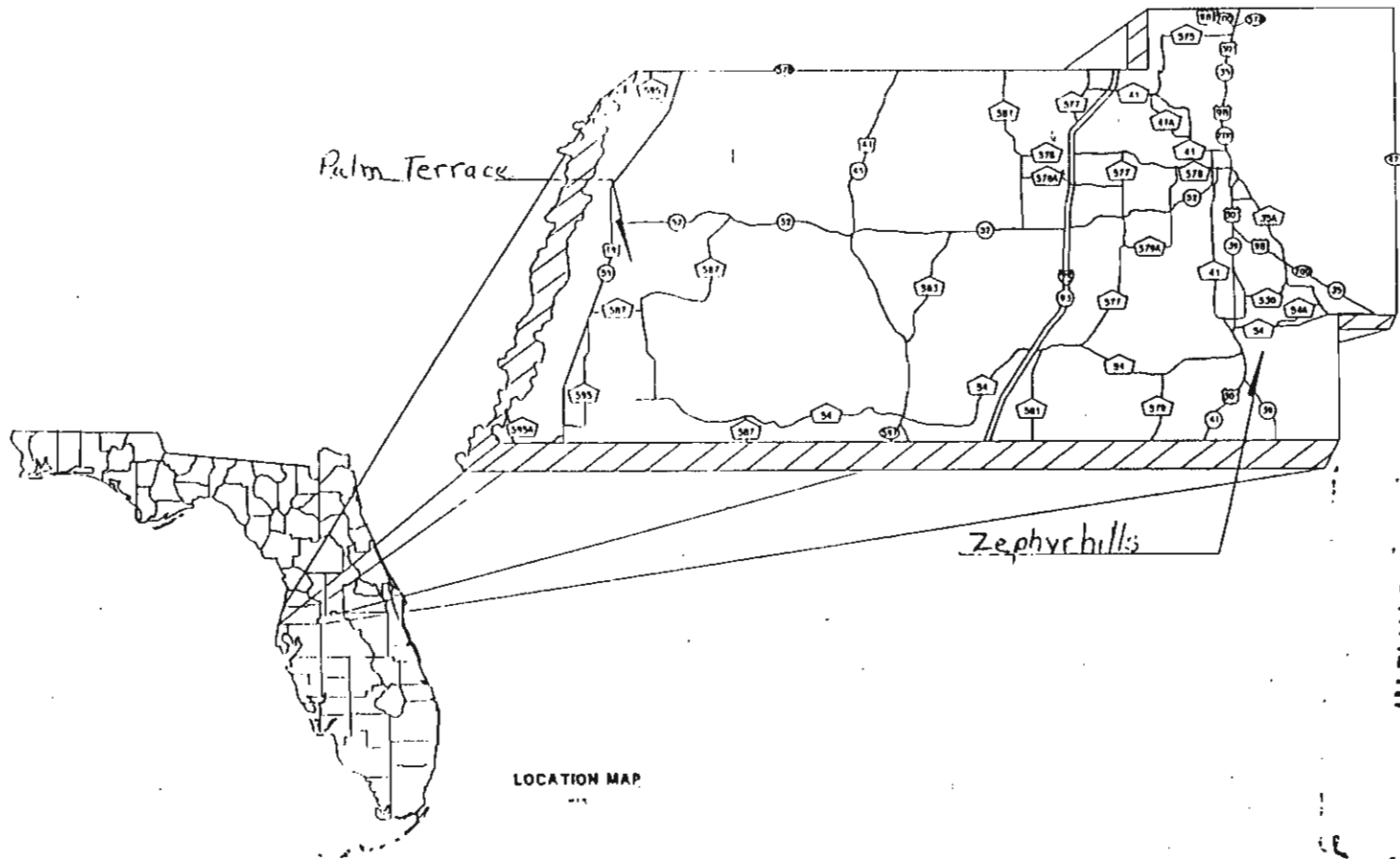
NEWSPAPERS

St. Petersburg Time (Pasco Edition)
11321 U. S. 19
Port Richey, Florida 34668
(813) 849-4338

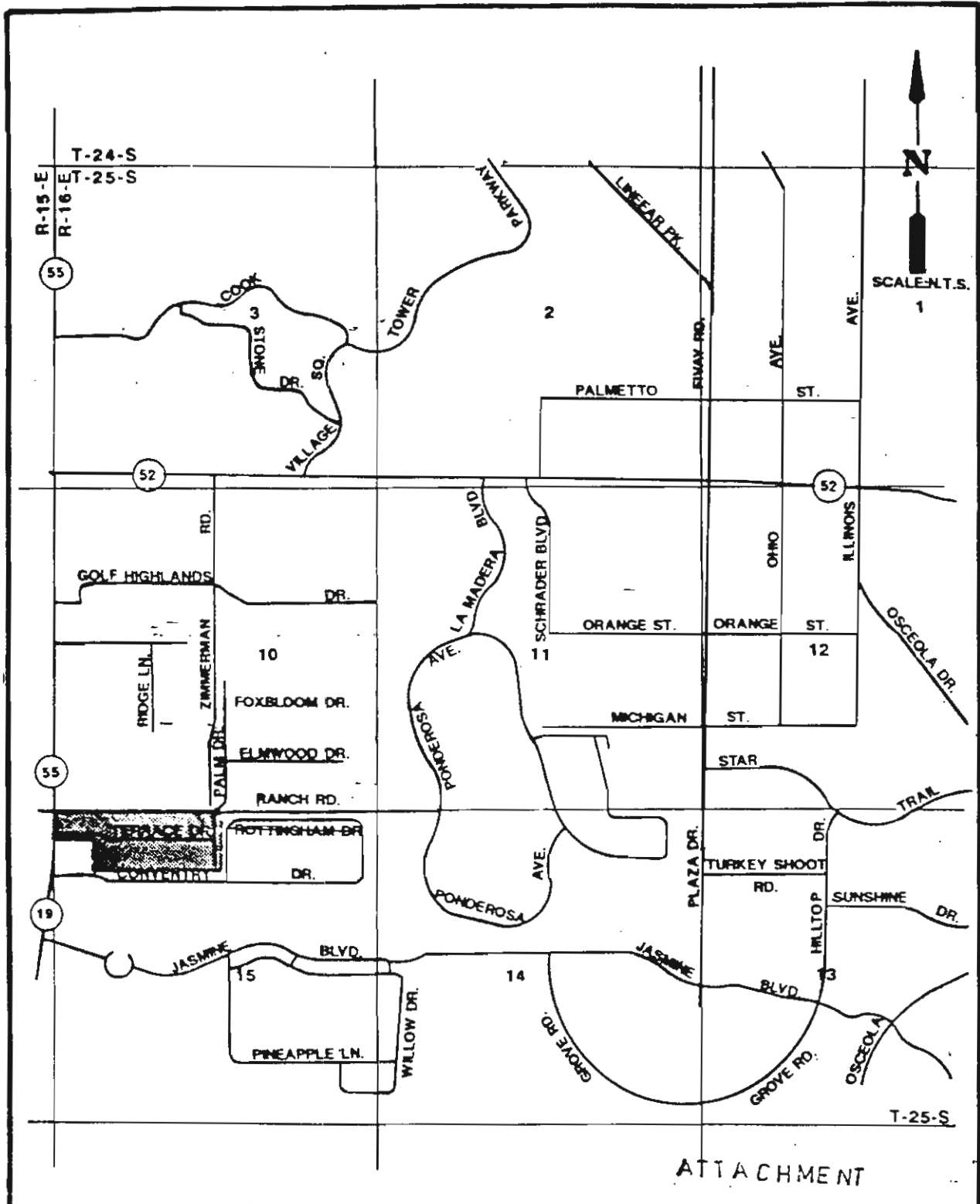
Tampa Tribune (Pasco Edition)
10134 US 19 N.
Port Richey, Florida 34668
(813) 862-8787

Suncoast News
6214 US 19
New Port Richey, Florida 34652
(813) 849-7500

Pasco Co.



ATTACHMENT



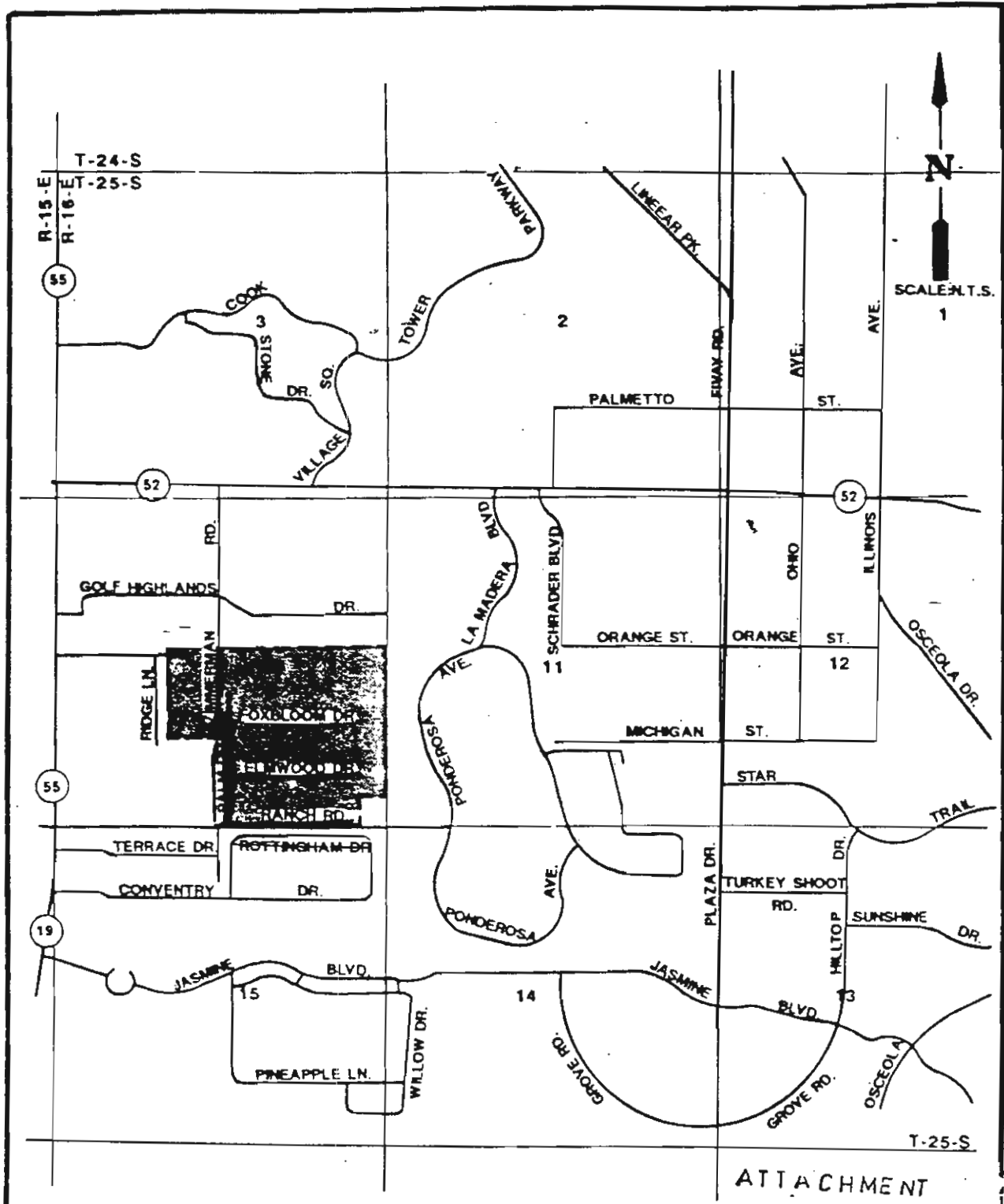
SSU
SERVICES
ENGINEERING
1800 Columbia St., Suite 301
Pasadena, Florida 32707
(407) 880-8994

WATER SERVICE TERRITORY

EXISTING TERRITORY



SOUTHERN STATES UTILITIES
PALM TERRACE ESTATES
(C.L. SMITH)
PASCO COUNTY



SSU
SERVICES
ENGINEERING
1400 [unclear] [unclear]
[unclear] [unclear] 32703
(407)-888-8000

WATER SERVICE TERRITORY

EXISTING TERRITORY 

SOUTHERN STATES UTILITIES
PALM TERRACE ESTATES
(ELL-NAR)

PASCO COUNTY

**Southern States Utilities
Water Facility Vulnerability Analysis**

SSU Plant No. 1427

Facility Name Zephyr Shores County Pasco
Facility Address 35231 East Hwy 54
Zephyrhills, Florida 33540
Latitude _____ Longitude _____ Elevation _____

In case of an emergency situation, who are the best two persons to contact that are responsible to coordinate or handle the situation and their telephone numbers:

Name 1) Ed Eberle Phone 1-(800)-432-4501 SSU Answering Service
Name 2) Dennis Fuller Phone 1-(800)-432-4501

If this facility within 5 miles of any of the following? *Indicate yes or no*

Active Railroad Tracks Yes
Major Transportation Route Yes
Hazardous Intersection _____
Large Wooded or Grassy Area Yes
Airport No
Large Body of Water No
Manufacturing plant, storage facility, or facility which may use hazardous material No

Is the facility in an area which the State or County would order evacuation in the event of a hurricane? No

Is it located in an area where the State or County would order electricity cut off in the event of a hurricane? No

Can the facility be accessed from more than one direction via road ways. Yes

Indicate yes or no, if yes, describe.

Auxiliary power: None

Emergency water supply Hooked up to Pasco County water.

Is the personnel trained for an emergency situation and been briefed on the location of Hurricane check lists? No

Additional comments regarding the location of the facility which may pose a hazard or which may impede emergency response:

SOUTHERN STATES UTILITIES
PASCO COUNTY/ZEPHYR SHORES
EMERGENCY / HURRICANE PREPAREDNESS PLAN

ATTACHMENT A.

APPROVED EMERGENCY CONTRACTORS

Polk Pump and Irrigation	665-6161
Barny's Pump	665-8500

SOUTHERN STATES UTILITIES

PASCO COUNTY/ZEPHYR SHORES

EMERGENCY / HURRICANE PREPAREDNESS PLAN

ATTACHMENT B.

EMERGENCY NUMBERS AND MAILING ADDRESS

HOSPITALS

East Pasco Medical Center
7050 Gall Blvd.
U.S. Hwy 301 N.
Zephyrhills, Florida 33541

(813) 788-0411

SOUTHERN STATES UTILITIES
PASCO COUNTY/ZEPHYR SHORES
EMERGENCY / HURRICANE PREPAREDNESS PLAN

ATTACHMENT C.

MUNICIPALITIES

Pasco County 8744 Government Drive New Port Richey, Florida 34654	(813) 847-8145
Pasco County Water & Sewer 7508 Little Road New Port Richey, Florida 34654	(813) 847-(813) 1
City Zephyrhills	(813) 788-2313
Fire Marshall's Office	(813) 929-1250
Flood Information	(813) 847-8126
Public Works	(813) 782-6142

SOUTHERN STATES UTILITIES

PASCO COUNTY/ZEPHYR SHORES

EMERGENCY / HURRICANE PREPAREDNESS PLAN

ATTACHMENT D.

GOVERNMENT AGENCIES

Department of Environmental Protection (813) 744-6100
3804 Coconut Palm Drive
Tampa, Florida 33619

Southwest Florida Water Management (Swift Mud) (904) 796-7211
2379 Broad Street
Brooksville, Florida 34609-6899

Florida Public Service Commission (904) 488-8482
Tallahassee, Florida 32399

SOUTHERN STATES UTILITIES
PASCO COUNTY/ZEPHYR SHORES
EMERGENCY / HURRICANE PREPAREDNESS PLAN

ATTACHMENT E.

EMERGENCY MATERIAL SUPPLIERS

Hughes Supply

(800) 967-1295

Builders Square

(813) -859-5491

SOUTHERN STATES UTILITIES
PASCO COUNTY/ZEPHYR SHORES
EMERGENCY / HURRICANE PREPAREDNESS PLAN

ATTACHMENT F.

EMERGENCY EQUIPMENT SUPPLIERS

Prime Equipment

(813) -858-1474

SOUTHERN STATES UTILITIES
PASCO COUNTY/ZEPHYR SHORES
EMERGENCY / HURRICANE PREPAREDNESS PLAN

ATTACHMENT H.

DISASTER PREPAREDNESS AGENCIES

Pasco County Office of Disaster Preparedness (813) 847-8137
8744 Government Drive
New Port Richey, Florida 34654 Fax (813) 847-8004

SOUTHERN STATES UTILITIES
PASCO COUNTY/ZEPHYR SHORES
EMERGENCY / HURRICANE PREPAREDNESS PLAN

ATTACHMENT I.

RADIO STATIONS

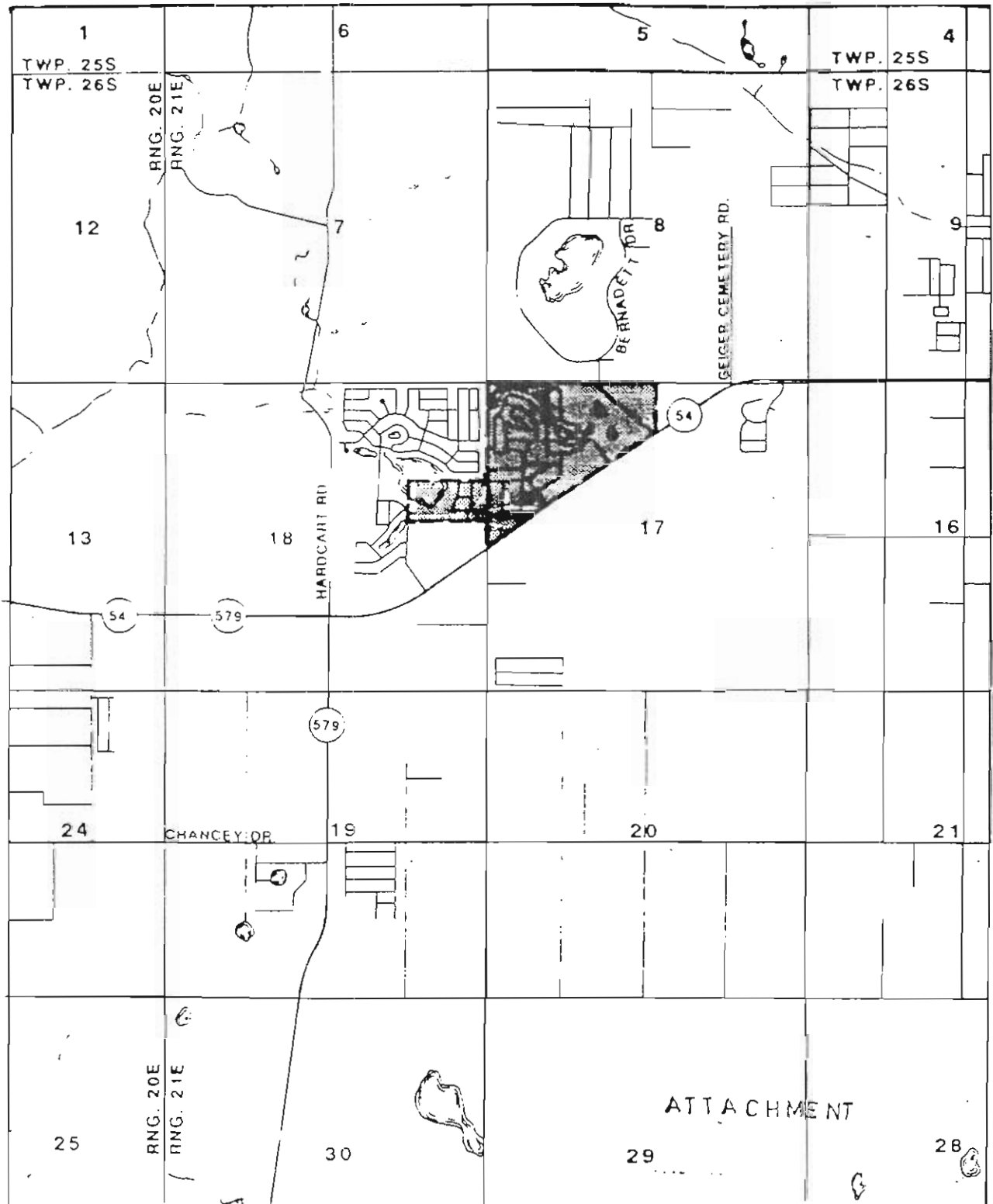
WFLA	970 AM	(813) 839-9393
WFLZ	93.3 FM	(813) 839-9393
WQYK	99 FM	(800)-992-3699

TV STATIONS


WTVT	Channel 13	(813) 876-1313
WFLA	Channel 8	(813) 228-8888

NEWSPAPERS

Tampa Tribune	Zephyrhills Office	(813) 788-5541
Zephyrhills News		(813) 782-1558



SSU
SERVICES
ENGINEERING

WATER SERVICE TERRITORY
EXISTING TERRITORY 

SOUTHERN STATES UTILITIES
ZEPHYR SHORES
PASCO COUNTY

Date of Last Update: 4/93 D-1




























EMERGENCY PREPAREDNESS PLAN
FOR
SOUTHERN STATES UTILITIES

ATTACHMENT D FOR PASCO COUNTY

LIST OF COUNTY SHELTERS

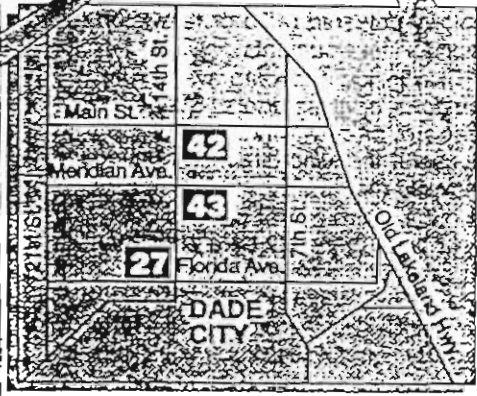
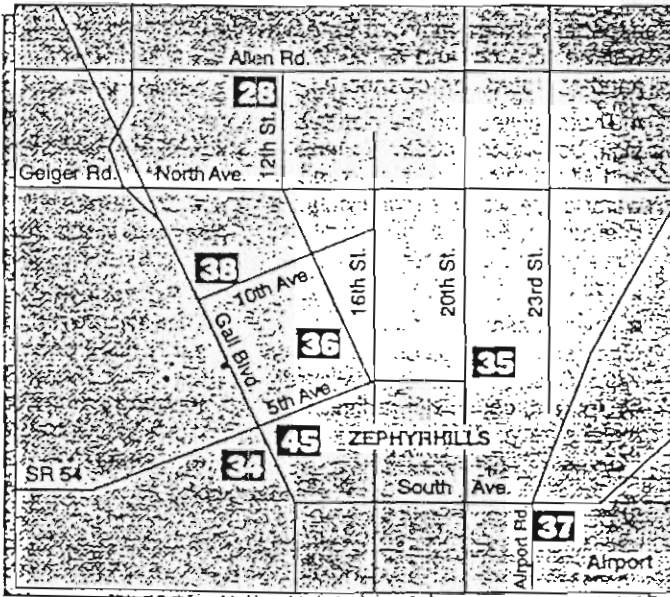
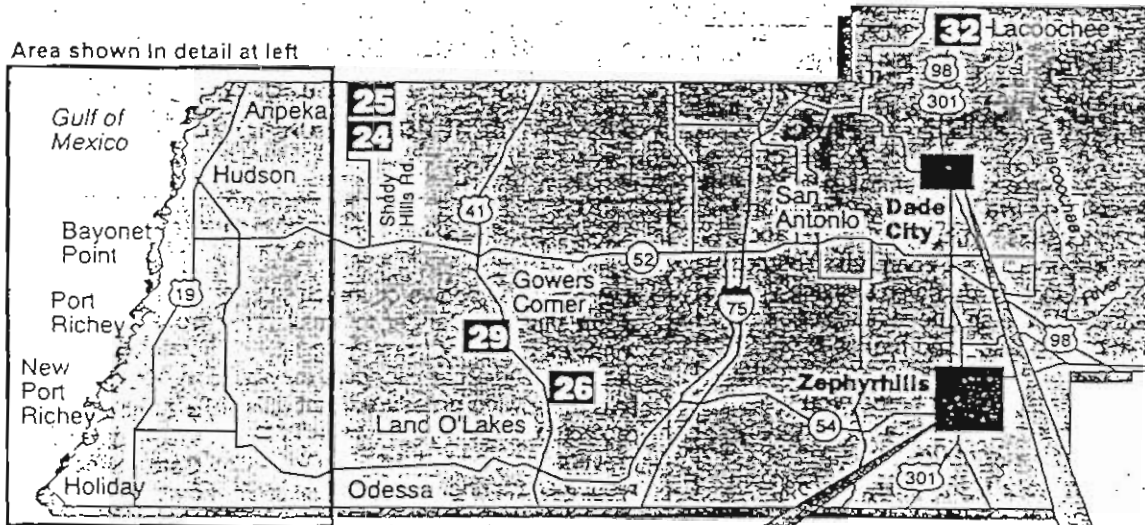
RED CROSS SHELTERS

Residents of the cities of New Port Richey and Port Richey should consult the New Port Richey Municipal Hurricane Survival Guide for a detailed description of their evacuation zones, routes and shelters or call 842-7373 for assistance from city officials.

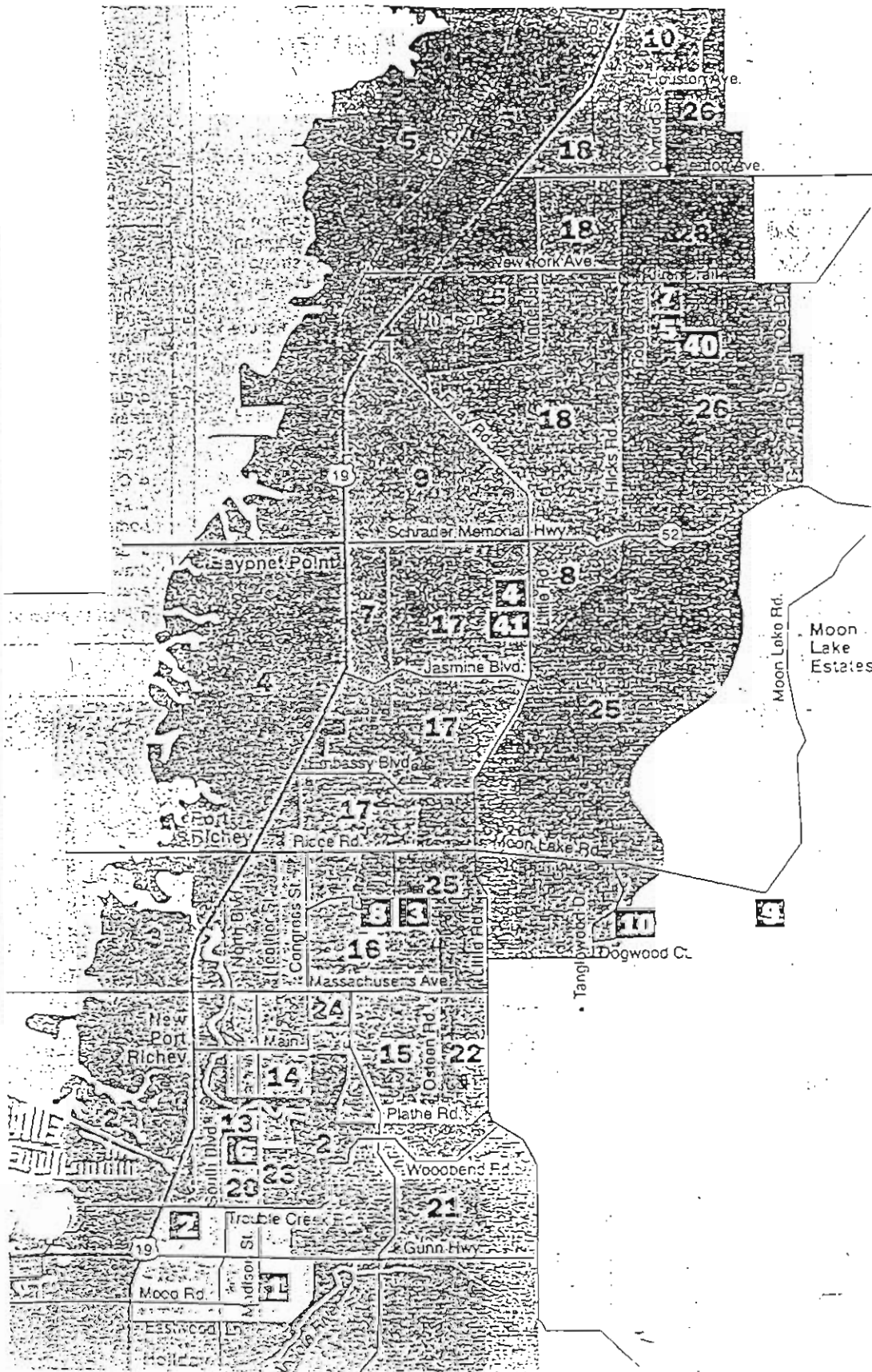
- | | | | |
|--|--|--|---|
|  26 | Anclote Elementary School
3610 S Madison Ave., Ellers |  26 | Pineview Middle School
1500 Parkwood Blvd.,
Land O'Lakes |
|  27 | Locke Elementary School
4339 Evans Road, Ellers |  27 | Pasco Middle School
505 S 14th St., Dade City |
|  28 | Ridgewood High School
7650 Orchid Lake Road,
New Port Richey |  28 | Zephyrhills High School
6335 12th St., Zephyrhills |
|  29 | Bayonet Point Jr. High School
11125 Little Road, New Port Richey |  29 | Land O'Lakes High School
US 41 N. (4 mi. S of SR52),
Land O'Lakes |
|  30 | Hudson Sr. High School
14410 Cobra Way, Hudson |  30 | Lacoochee Elementary School
805 Cummer Road, Lacoochee |
|  31 | Gulf Comprehensive High School
5355 School Road, New Port Richey |  31 | First Baptist Church
38300 Fifth Ave., Zephyrhills |
|  32 | Hudson Middle School
14540 Cobra Way, Hudson |  32 | Presbyterian Church Hall
5110 19th St., Zephyrhills |
|  33 | Calusa Elementary School
7520 Orchid Lake Road,
New Port Richey |  33 | Methodist Church Hall
38635 Fifth Ave., Zephyrhills |
|  34 | River Ridge Middle/High School
11646 Town Center Road,
New Port Richey |  34 | Zephyrhills Senior Citizens Center
4645 Airport Road, Zephyrhills |
|  35 | Cypress Elementary School
10055 Sweet Bay Court,
New Port Richey |  35 | Raymond B. Stewart
Middle School
8505 10th Ave., Zephyrhills |
|  36 | Mary Giella Elementary School
14710 Shady Hills Road,
Spring Hill |  36 | Northwest Elementary School
14302 Cobra Way, Hudson |
|  37 | Shady Hills Elementary School
18000 Shady Hills Road, Spring Hill |  37 | Schrader Elementary School
11041 Little Road, New Port Richey |
| | |  38 | Saint Rita Church
314 N 14th St., Dade City |
| | |  39 | First Baptist Church
417 W Church, Dade City |
| | |  40 | Saint Joseph Catholic Church
38802 Fifth Ave., Zephyrhills |

East/Central Pasco

Area shown in detail at left



D-3



ZONES . . .
 5, 9, 10, 18, 26
 U.S. 19 north to SR 50 (Hernando County), east on SR 50 to U.S. 41, north on U.S. 41. Also, east on SR 50 to I-75 and then north on I-75.

ZONES . . .
 4, 7, 8, 17, 25
 Take either U.S. 19 or Little Road (CR 1) north to SR 52, east on SR 52 to U.S. 41 or I-75 and then north on either U.S. 41 or I-75.

ZONES . . .
 2, 16, 25
 Take either U.S. 19 or Little Road (CR 1) north to Ridge Road (CR 587), east on Ridge Road to SR 52, east on SR 52 to U.S. 41 or I-75 and then north on either U.S. 41 or I-75.

ZONES . . .
 2, 13, 14, 15, 20, 21, 22, 23, 24
 Take either U.S. 19 to Ridge Road (CR 587), east on Ridge Road to Little Road or take Massachusetts Avenue east to Little Road. Go either north to SR 52 or south to SR 54. Take either SR 52 or SR 54 east to either U.S. 41 or I-75 and then north.

ZONES . . .
 1, 6, 11, 12, 19
 Take U.S. 19 north to SR 54, east on SR 54 to either U.S. 41 or I-75 and then north.

EXHIBIT (REG-1)

PAGE 433 OF 582

POLK COUNTY

Southern States Utilities Water Facility Vulnerability Analysis

Facility Name Gibsonia Estates County Polk SSU Plant No. 215
 Facility Address 929 Gib-Galloway Road
Lakeland, Florida 33809
 Latitude _____ Longitude _____ Elevation 165 Ft

In case of an emergency situation, who are the best two persons to contact that are responsible to coordinate or handle the situation and their telephone numbers:

Name	<u>1) Dennis Fuller</u>	Phone	<u>813-626-3011</u>
Name	<u>2) Frank Sanderson</u>	Phone	<u>904-489-3706</u>

If this facility within 5 miles of any of the following? *Indicate yes or no*

Active Railroad Tracks Yes
 Major Transportation Route Yes
 Hazardous Intersection Yes
 Large Wooded or Grassy Area Yes
 Airport N
 Large Body of Water Yes
 Manufacturing plant, storage facility, or facility which may use hazardous material No

Is the facility in an area which the State or County would order evacuation in the event of a hurricane? No

Is it located in an area where the State or County would order electricity cut off in the event of a hurricane? No

Can the facility be accessed from more than one direction via road ways. No

Indicate yes or no, if yes, describe.

Auxiliary power: No - (in planning stage) awaiting Engineering

Emergency water supply No

Is the personnel trained for an emergency situation and been briefed on the location of Hurricane check lists? No

Additional comments regarding the location of the facility which may pose a hazard or which may impede emergency response: _____

**Southern States Utilities
Water Facility Vulnerability Analysis**

SSU Plant No. 210

Facility Name Lake Gibson Estates County Polk

Facility Address 415 W. Daughtry Road

Lakeland, Florida 33809

Latitude _____ Longitude _____ Elevation 165FT

In case of an emergency situation, who are the best two persons to contact that are responsible to coordinate or handle the situation and their telephone numbers:

Name 1) Dennis Fuller Phone 813-626-3011

Name 2) Frank Sanderson Phone 904-489-3706

If this facility within 5 miles of any of the following? *Indicate yes or no*

Active Railroad Tracks Yes

Major Transportation Route Yes

Hazardous Intersection Yes

Large Wooded or Grassy Area Yes

Airport No

Large Body of Water Yes

Manufacturing plant, storage facility, or facility which may use hazardous material No

Is the facility in an area which the State or County would order evacuation in the event of a hurricane? No

Is it located in an area where the State or County would order electricity cut off in the event of a hurricane? No

Can the facility be accessed from more than one direction via road ways. Yes

Indicate yes or no, if yes, describe.

Auxiliary power: Yes - water only

Emergency water supply No

Is the personnel trained for an emergency situation and been briefed on the location of Hurricane check lists? No

Additional comments regarding the location of the facility which may pose a hazard or which may impede emergency response: _____

Southern States Utilities
Water Facility Vulnerability Analysis

SSU Plant No. 214/212

Facility Name Orange Hill/Sugar Creek County Polk

Facility Address 126 Temple Circle & 130 Cotton Wood
Auburndale, Florida

Latitude _____ Longitude _____ Elevation 174 Ft

In case of an emergency situation, who are the best two persons to contact that are responsible to coordinate or handle the situation and their telephone numbers:

Name 1) Dennis Fuller Phone 813-626-3011

Name 2) Frank Sanderson Phone 904-489-3706

If this facility within 5 miles of any of the following? *Indicate yes or no*

Active Railroad Tracks No

Major Transportation Route No

Hazardous Intersection No

Large Wooded or Grassy Area Yes

Airport No

Large Body of Water No

Manufacturing plant, storage facility, or facility which may use hazardous material No

Is the facility in an area which the State or County would order evacuation in the event of a hurricane? No

Is it located in an area where the State or County would order electricity cut off in the event of a hurricane? No

Can the facility be accessed from more than one direction via road ways. No

Indicate yes or no, if yes, describe.

Auxiliary power: Yes

Emergency water supply No

Is the personnel trained for an emergency situation and been briefed on the location of Hurricane check lists? No

Additional comments regarding the location of the facility which may pose a hazard or which may impede emergency response:

SOUTHERN STATES UTILITIES

POLK COUNTY

EMERGENCY / HURRICANE PREPAREDNESS PLAN

ATTACHMENT A.

APPROVED EMERGENCY CONTRACTORS

Barney's Pump (Lift Stations & Electrical)	(813) 665-8500
Kinchen's & Sons (Water & Sewer)	(813) 754-4928
Polk Irrigation	(813) 665-6161

SOUTHERN STATES UTILITIES

POLK COUNTY

EMERGENCY / HURRICANE PREPAREDNESS PLAN

ATTACHMENT B.

EMERGENCY NUMBERS AND MAILING ADDRESS

HOSPITALS

Lakeland Regional Hospital
1324 Lakeland Hills Blvd
Lakeland, Florida 33803

(813) 687-1100
or dial 911

SOUTHERN STATES UTILITIES

POLK COUNTY

EMERGENCY / HURRICANE PREPAREDNESS PLAN

ATTACHMENT C.

MUNICIPALITIES

City of Lakeland

(813) 534-0350

Polk County/Lakeland Office

(813) 687-4549

SOUTHERN STATES UTILITIES

POLK COUNTY

EMERGENCY / HURRICANE PREPAREDNESS PLAN

ATTACHMENT D.

GOVERNMENT AGENCIES

POLK COUNTY

Emergency Management

(813) 534-0350

Health Department

(813) 688-5583

STATE OF FLORIDA

SOUTHERN STATES UTILITIES

POLK COUNTY

EMERGENCY / HURRICANE PREPAREDNESS PLAN

ATTACHMENT E.

EMERGENCY MATERIAL SUPPLIERS

Hughes Supply (813) 623-3343

Sunstate Meter & Supply (800) 342-3409

SOUTHERN STATES UTILITIES

POLK COUNTY

EMERGENCY / HURRICANE PREPAREDNESS PLAN

ATTACHMENT F.

EMERGENCY EQUIPMENT SUPPLIERS

Prime Rental
210 U.S. 98 N
Lakeland, Florida

(813) 858-1474

SOUTHERN STATES UTILITIES

POLK COUNTY

EMERGENCY / HURRICANE PREPAREDNESS PLAN

ATTACHMENT G.

EMERGENCY DIRECTORY (OUTSIDE AGENCIES)POLICE 911

Lakeland Police Dept.	Non Emergency	(813) 499-6900
Florida Highway Patrol		(813) 499-2300
Sheriff		(813) 533-0344

FIRE 911

Lakeland	Non Emergency	(813) 499-8200
Polk County Fire Services	Non Emergency	(813) 534-0380

EMS 911

Ambulance	Non Emergency	(813) 534-0370
		Administrative

Environmental Protection Agency

Atlanta, Georgia		(404) 347-7428
------------------	--	----------------

Dept. of Environmental Regulation - Gwenda Pipkin		(813) 533-3398 Ext. 182
---	--	-------------------------

Polk County

Health Department		(813) 688-5583
GTE Florida Public Utilities		(800) 282-8881
Lakeland Electric & Water	Emergencies	(813) 688-4248

SOUTHERN STATES UTILITIES
POLK COUNTY
EMERGENCY / HURRICANE PREPAREDNESS PLAN

ATTACHMENT H.

DISASTER PREPAREDNESS AGENCIES

Pasco County Office of Disaster Preparedness (813) 847-8137
8744 Government Drive
New Port Richey, Florida 34654

SOUTHERN STATES UTILITIES

POLK COUNTY

EMERGENCY / HURRICANE PREPAREDNESS PLAN

ATTACHMENT I

RADIO STATIONS

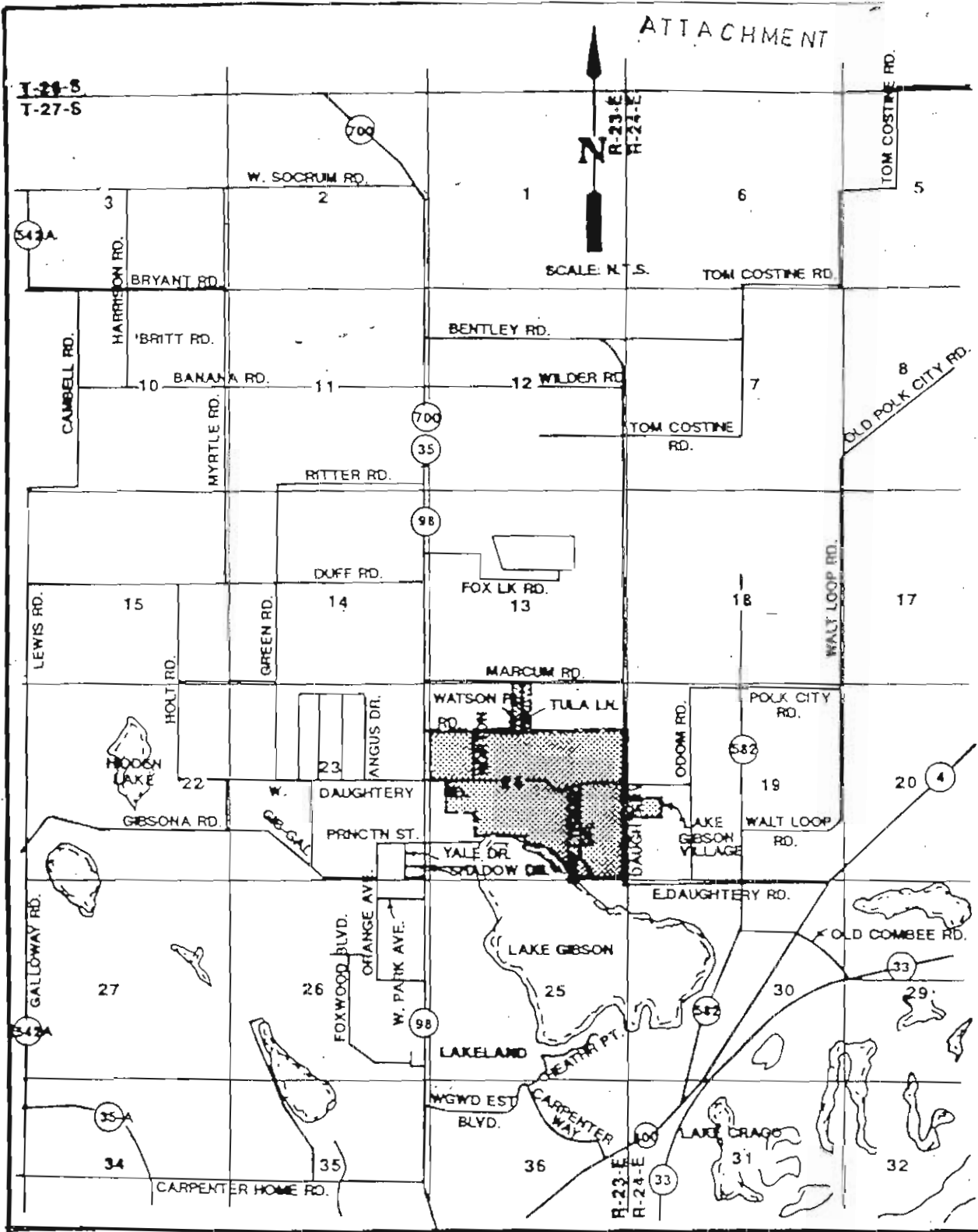
WCIF	(813) 859-1477
WEZY	(813) 682-4191
WLKF	(813) 682-3142
WONN	(813) 682-8184
WPCV	(813) 682-8184

TV STATIONS

None

NEWSPAPERS

Lakeland Ledger	(813) 687-7000
Tampa Tribune	(813) 259-7711



SSU
SERVICES
ENGINEERING

WATER SERVICE TERRITORY

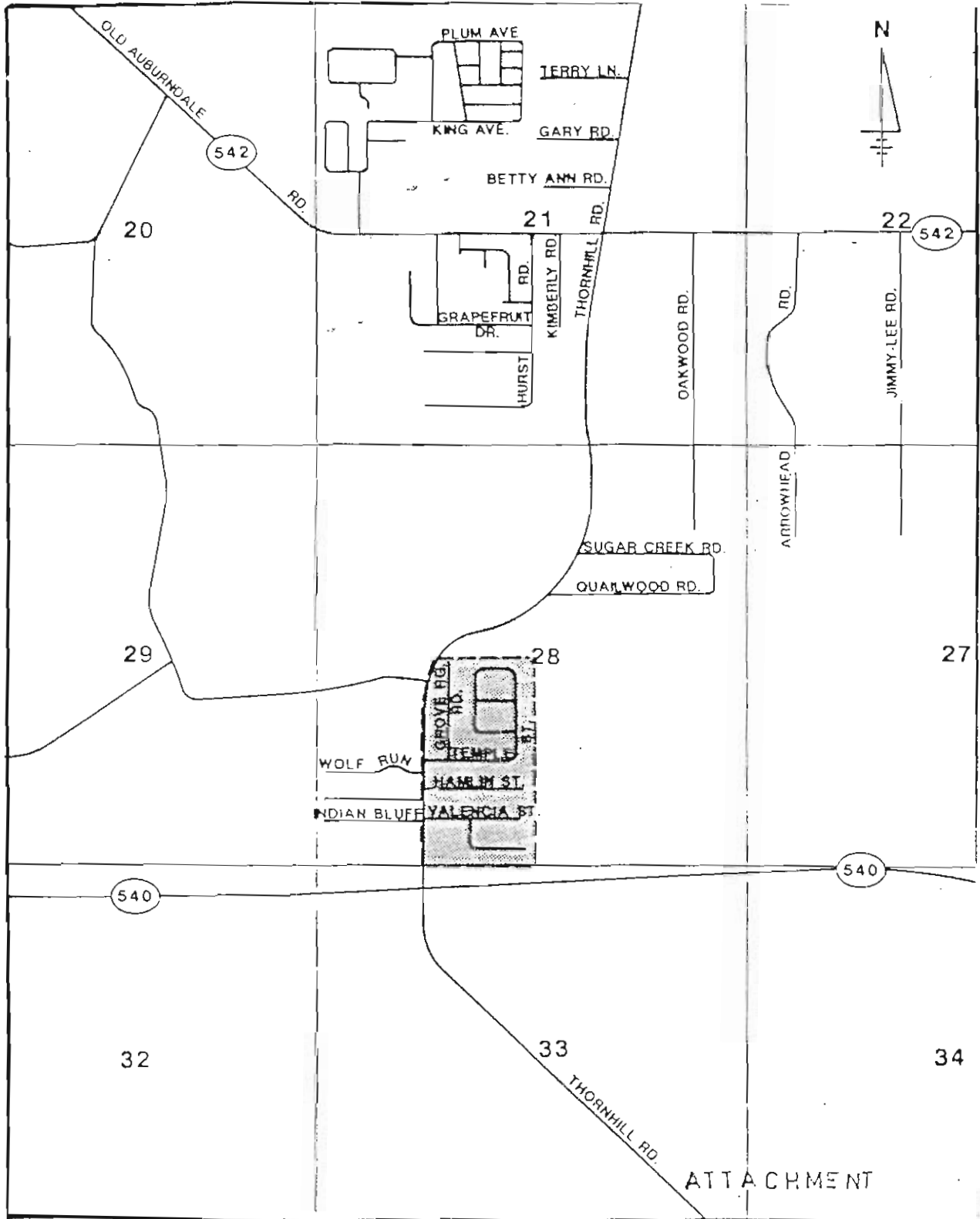
EXISTING TERRITORY




SOUTHERN STATES UTILITIES

LAKE GIBSON

POLK COUNTY



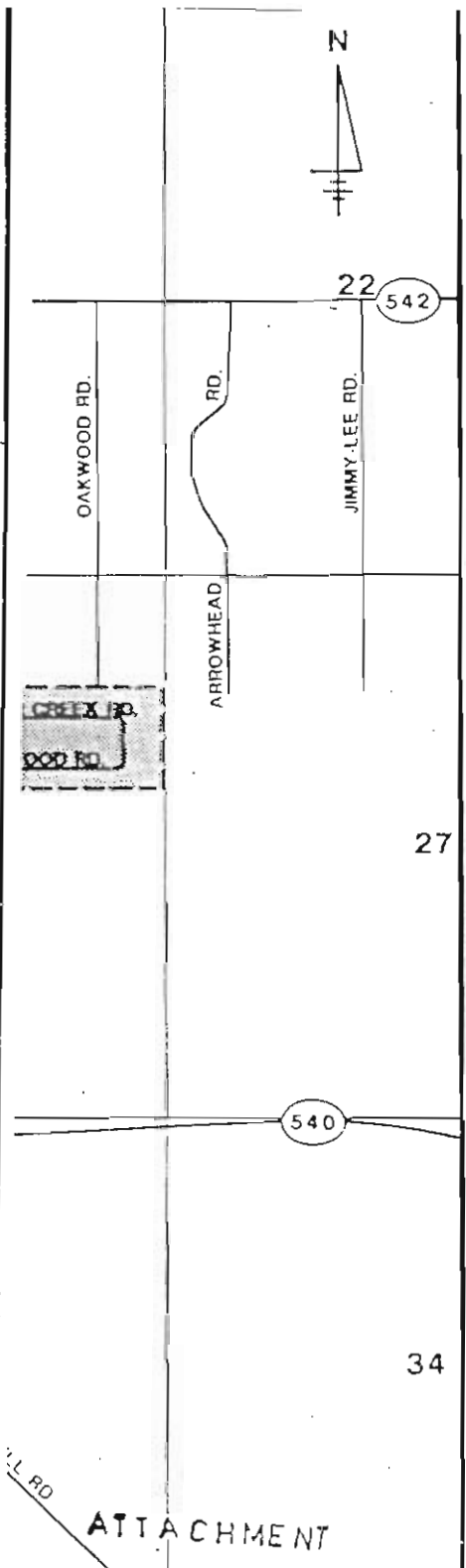
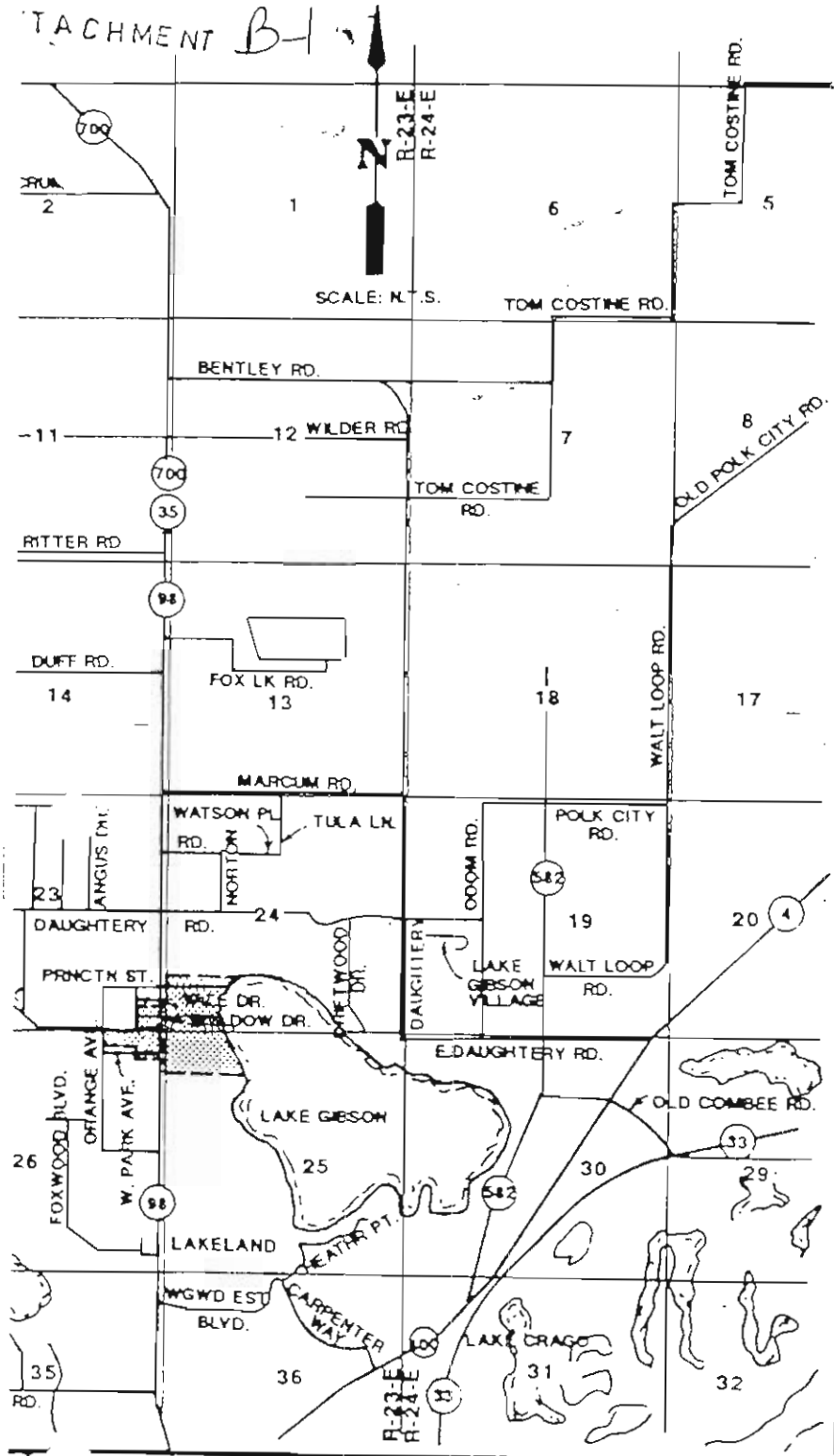
ATTACHMENT



WATER SERVICE TERRITORY
EXISTING TERRITORY

SOUTHERN STATES UTILITIES
ORANGE HILL
POLK COUNTY

ATTACHMENT B-1



WATER SERVICE TERRITORY
 EXISTING TERRITORY

SOUTHERN STATES UTILITIES
 GIBSONIA
 POLK COUNTY

SOUTHERN STATES UTILITIES
 SUGAR CREEK
 POLK COUNTY

PUTNAM COUNTY

**Southern States Utilities
Water Facility Vulnerability Analysis**

SSU Plant No. 472

Facility Name Beecher's Point County Putnam
 Facility Address _____
 (see note below)
 Latitude _____ Longitude _____ Elevation _____

In case of an emergency situation, who are the best two persons to contact that are responsible to coordinate or handle the situation and their telephone numbers:

Name	<u>1) Branan Ward</u>	Phone	<u>(904) 797-2670</u>
Name	<u>2) Paul Thompson</u>	Phone	<u>(904) 325-6890</u>

If this facility within 5 miles of any of the following? *Indicate yes or no*

- Active Railroad Tracks _____
- Major Transportation Route _____
- Hazardous Intersection _____
- Large Wooded or Grassy Area _____
- Airport _____
- Large Body of Water _____
- Manufacturing plant, storage facility, or facility which may use hazardous material _____

Is the facility in an area which the State or County would order evacuation in the event of a hurricane? _____

Is it located in an area where the State or County would order electricity cut off in the event of a hurricane _____

Can the facility be accessed from more than one direction via road ways. _____

Indicate yes or no, if yes, describe.

Auxiliary power: _____

Emergency water supply _____

Is the personnel trained for an emergency situation and been briefed on the location of Hurricane check lists? Yes

Additional comments regarding the location of the facility which may pose a hazard or which may impede emergency response: _____

This plant is interconnected with Town of Welaka.

**Southern States Utilities
Water Facility Vulnerability Analysis**

			SSU Plant No.	<u>438</u>
Facility Name	<u>Hermits Cove</u>	County	<u>Putnam</u>	
Facility Address	<u>Buffalo Bluff Road</u>			
	<u>Satsuma, Florida</u>			
Latitude	_____	Longitude	_____	Elevation _____

In case of an emergency situation, who are the best two persons to contact that are responsible to coordinate or handle the situation and their telephone numbers:

Name	<u>1) Branam Ward</u>	Phone	<u>(904) 797-2670</u>
Name	<u>2) Paul Thompson</u>	Phone	<u>(904) 325-6890</u>

If this facility within 5 miles of any of the following? *Indicate yes or no*

Active Railroad Tracks	<u>Yes</u>
Major Transportation Route	<u>No</u>
Hazardous Intersection	<u>No</u>
Large Wooded or Grassy Area	<u>Yes</u>
Airport	<u>No</u>
Large Body of Water	<u>Yes</u>
Manufacturing plant, storage facility, or facility which may use hazardous material	<u>No</u>

Is the facility in an area which the State or County would order evacuation in the event of a hurricane? Yes

Is it located in an area where the State or County would order electricity cut off in the event of a hurricane? Yes

Can the facility be accessed from more than one direction via road ways. No

Indicate yes or no, if yes, describe.

Auxiliary power: Genesac Generator

Emergency water supply Interconnected to St. Johns Highlands PWS

Is the personnel trained for an emergency situation and been briefed on the location of Hurricane check lists? Yes

Additional comments regarding the location of the facility which may pose a hazard or which may impede emergency response: _____

**Southern States Utilities
Water Facility Vulnerability Analysis**

		SSU Plant No.	<u>440</u>
Facility Name	<u>Palm Port</u>	County	<u>Putnam</u>
Facility Address	<u>East River Rd.</u>		
	<u>East Palatka, Florida</u>		
Latitude	Longitude	Elevation	

In case of an emergency situation, who are the best two persons to contact that are responsible to coordinate or handle the situation and their telephone numbers:

Name	<u>1) Branan Ward</u>	Phone	<u>(904) 797-2670</u>
Name	<u>2) Paul Thompson</u>	Phone	<u>(904) 325-6890</u>

If this facility within 5 miles of any of the following? *Indicate yes or no*

Active Railroad Tracks	<u>No</u>
Major Transportation Route	<u>Yes</u>
Hazardous Intersection	<u>No</u>
Large Wooded or Grassy Area	<u>Yes</u>
Airport	<u>No</u>
Large Body of Water	<u>Yes</u>
Manufacturing plant, storage facility, or facility which may use hazardous material	<u>No</u>

Is the facility in an area which the State or County would order evacuation in the event of a hurricane? Yes

Is it located in an area where the State or County would order electricity cut off in the event of a hurricane? Yes

Can the facility be accessed from more than one direction via road ways. Yes

Indicate yes or no, if yes, describe.

Auxiliary power: No

Emergency water supply No

Is the personnel trained for an emergency situation and been briefed on the location of Hurricane check lists? Yes

Additional comments regarding the location of the facility which may pose a hazard or which may impede emergency response: _____

**Southern States Utilities
Water Facility Vulnerability Analysis**

		SSU Plant No.	443
Facility Name	<u>Pomona Park</u>	County	<u>Putnam</u>
Facility Address	<u>110 Church St.</u>		
	<u>Pomona Park, Florida</u>		
Latitude	Longitude	Elevation	

In case of an emergency situation, who are the best two persons to contact that are responsible to coordinate or handle the situation and their telephone numbers:

Name	<u>1) Branana Ward</u>	Phone	<u>(904) 797-2670</u>
Name	<u>2) Paul Thompson</u>	Phone	<u>(904) 325-6890</u>

If this facility within 5 miles of any of the following? *Indicate yes or no*

Active Railroad Tracks	<u>Yes</u>
Major Transportation Route	<u>No</u>
Hazardous Intersection	<u>No</u>
Large Wooded or Grassy Area	<u>Yes</u>
Airport	<u>N</u>
Large Body of Water	<u>Yes</u>
Manufacturing plant, storage facility, or facility which may use hazardous material	<u>No</u>

Is the facility in an area which the State or County would order evacuation in the event of a hurricane? No

Is it located in an area where the State or County would order electricity cut off in the event of a hurricane? No

Can the facility be accessed from more than one direction via road ways. No

Indicate yes or no, if yes, describe.

Auxiliary power: Yes - 6 cylinder Ford Generator

Emergency water supply No

Is the personnel trained for an emergency situation and been briefed on the location of Hurricane check lists? Yes

Additional comments regarding the location of the facility which may pose a hazard or which may impede emergency response: _____

**Southern States Utilities
Water Facility Vulnerability Analysis**

SSU Plant No. 439

Facility Name River Park County Putnam

Facility Address Iowa St.

Fruitland, Florida

Latitude _____ Longitude _____ Elevation _____

In case of an emergency situation, who are the best two persons to contact that are responsible to coordinate or handle the situation and their telephone numbers:

Name 1) Branan Ward Phone (904) 797-2670

Name 2) Paul Thompson Phone (904) 325-6890

If this facility within 5 miles of any of the following? *Indicate yes or no*

Active Railroad Tracks No

Major Transportation Route No

Hazardous Intersection No

Large Wooded or Grassy Area Yes

Airport No

Large Body of Water Yes

Manufacturing plant, storage facility, or facility which may use hazardous material No

Is the facility in an area which the State or County would order evacuation in the event of a hurricane? No

Is it located in an area where the State or County would order electricity cut off in the event of a hurricane? No

Can the facility be accessed from more than one direction via road ways. Yes

Indicate yes or no, if yes, describe.

Auxiliary power: Genesac - 4 cylinder generator

Emergency water supply None

Is the personnel trained for an emergency situation and been briefed on the location of Hurricane check lists? Yes

Additional comments regarding the location of the facility which may pose a hazard or which may impede emergency response: _____

Southern States Utilities
Water Facility Vulnerability Analysis

SSU Plant No. 448

Facility Name Saratoga Harbour County Putnam

Facility Address Gibbs St.
Satsuma, Florida

Latitude _____ Longitude _____ Elevation _____

In case of an emergency situation, who are the best two persons to contact that are responsible to coordinate or handle the situation and their telephone numbers:

Name 1) Branan Ward Phone (904) 797-2670

Name 2) Paul Thompson Phone (904) 325-6890

If this facility within 5 miles of any of the following? Indicate yes or no

Active Railroad Tracks No

Major Transportation Route No

Hazardous Intersection No

Large Wooded or Grassy Area Yes

Airport No

Large Body of Water Yes

Manufacturing plant, storage facility, or facility which may use hazardous material No

Is the facility in an area which the State or County would order evacuation in the event of a hurricane? Yes

Is it located in an area where the State or County would order electricity cut off in the event of a hurricane? Yes

Can the facility be accessed from more than one direction via road ways. No

Indicate yes or no, if yes, describe.

Auxiliary power: None

Emergency water supply Tied-in to Welaka MHP PWS

Is the personnel trained for an emergency situation and been briefed on the location of Hurricane check lists? Yes

Additional comments regarding the location of the facility which may pose a hazard or which may impede emergency response: _____

**Southern States Utilities
Water Facility Vulnerability Analysis**

SSU Plant No. 473

Facility Name Silver Lake Oaks County Putnam

Facility Address East Lake Shore Drive
Palatka, Florida

Latitude _____ Longitude _____ Elevation _____

In case of an emergency situation, who are the best two persons to contact that are responsible to coordinate or handle the situation and their telephone numbers:

Name 1) Branan Ward Phone (904) 797-2670

Name 2) Paul Thompson Phone (904) 325-6890

If this facility within 5 miles of any of the following? *Indicate yes or no*

Active Railroad Tracks No

Major Transportation Route Yes

Hazardous Intersection No

Large Wooded or Grassy Area Yes

Airport Yes

Large Body of Water Yes

Manufacturing plant, storage facility, or facility which may use hazardous material Yes

Is the facility in an area which the State or County would order evacuation in the event of a hurricane? No

Is it located in an area where the State or County would order electricity cut off in the event of a hurricane? No

Can the facility be accessed from more than one direction via road ways. _____

Indicate yes or no, if yes, describe.

Auxiliary power: No

Emergency water supply No

Is the personnel trained for an emergency situation and been briefed on the location of Hurricane check lists? Yes

Additional comments regarding the location of the facility which may pose a hazard or which may impede emergency response: _____

Southern States Utilities
Water Facility Vulnerability Analysis

SSU Plant No. 471

Facility Name St. Johns Highlands County Putnam

Facility Address Tyler Rd.
Satsuma, Florida

Latitude _____ Longitude _____ Elevation _____

In case of an emergency situation, who are the best two persons to contact that are responsible to coordinate or handle the situation and their telephone numbers:

Name	<u>1) Branan Ward</u>	Phone	<u>(904) 797-2670</u>
Name	<u>2) Paul Thompson</u>	Phone	<u>(904) 325-6890</u>

If this facility within 5 miles of any of the following? Indicate yes or no

Active Railroad Tracks Yes

Major Transportation Route No

Hazardous Intersection No

Large Wooded or Grassy Area Yes

Airport No

Large Body of Water Yes

Manufacturing plant, storage facility, or facility which may use hazardous material No

Is the facility in an area which the State or County would order evacuation in the event of a hurricane? Yes

Is it located in an area where the State or County would order electricity cut off in the event of a hurricane? Yes

Can the facility be accessed from more than one direction via road ways. No

Indicate yes or no, if yes, describe.

Auxiliary power: None

Emergency water supply Inter-connected to Hermits Cove PWS

Is the personnel trained for an emergency situation and been briefed on the location of Hurricane check lists? Yes

Additional comments regarding the location of the facility which may pose a hazard or which may impede emergency response: _____

**Southern States Utilities
Water Facility Vulnerability Analysis**

SSU Plant No. 447

Facility Name Welaka County Putnam
 Facility Address Hamilton Rd.
Satsuma, Florida
 Latitude _____ Longitude _____ Elevation _____

In case of an emergency situation, who are the best two persons to contact that are responsible to coordinate or handle the situation and their telephone numbers:

Name 1) Branan Ward Phone (904) 797-2670
 Name 2) Paul Thompson Phone (904) 325-6890

If this facility within 5 miles of any of the following? *Indicate yes or no*

Active Railroad Tracks No
 Major Transportation Route No
 Hazardous Intersection No
 Large Wooded or Grassy Area Yes
 Airport No
 Large Body of Water Yes
 Manufacturing plant, storage facility, or facility which may use hazardous material No

Is the facility in an area which the State or County would order evacuation in the event of a hurricane? Yes

Is it located in an area where the State or County would order electricity cut off in the event of a hurricane? Yes

Can the facility be accessed from more than one direction via road ways. No

Indicate yes or no, if yes, describe.

Auxiliary power: None

Emergency water supply Inter-connected to Saratoga Harbour

Is the personnel trained for an emergency situation and been briefed on the location of Hurricane check lists? Yes

Additional comments regarding the location of the facility which may pose a hazard or which may impede emergency response: _____

Southern States Utilities
Water Facility Vulnerability Analysis

Facility Name Wootens County Putnam SSU Plant No. 446
Facility Address Hess Road
Georgetown, Florida
Latitude _____ Longitude _____ Elevation _____

In case of an emergency situation, who are the best two persons to contact that are responsible to coordinate or handle the situation and their telephone numbers:

Name 1) Branan Ward Phone (904) 797-2670
Name 2) Paul Thompson Phone (904) 325-6890

If this facility within 5 miles of any of the following? *Indicate yes or no*

Active Railroad Tracks No
Major Transportation Route No
Hazardous Intersection No
Large Wooded or Grassy Area Yes
Airport No
Large Body of Water Yes
Manufacturing plant, storage facility, or facility which may use hazardous material No

Is the facility in an area which the State or County would order evacuation in the event of a hurricane? Yes

Is it located in an area where the State or County would order electricity cut off in the event of a hurricane? Yes

Can the facility be accessed from more than one direction via road ways? No

Indicate yes or no, if yes, describe.

Auxiliary power: None

Emergency water supply None

Is the personnel trained for an emergency situation and been briefed on the location of Hurricane check lists? Yes

Additional comments regarding the location of the facility which may pose a hazard or which may impede emergency response: _____

SOUTHERN STATES UTILITIES
PUTNAM COUNTY
EMERGENCY / HURRICANE PREPAREDNESS PLAN

ATTACHMENT A.
APPROVED EMERGENCY CONTRACTORS

NONE

SOUTHERN STATES UTILITIES

PUTNAM COUNTY

EMERGENCY / HURRICANE PREPAREDNESS PLAN

ATTACHMENT B.

EMERGENCY NUMBERS AND MAILING ADDRESS

HOSPITALS

HCA Putnam Community Hospital
S.R. 20 West
Palatka, Florida

(904) 328-5711

SOUTHERN STATES UTILITIES
PUTNAM COUNTY
EMERGENCY / HURRICANE PREPAREDNESS PLAN

ATTACHMENT C.

MUNICIPALITIES

Palatka	(904) 329-0100
Interlachen	(904) 684-3811
Pomona Park	(904) 649-4902
Welaka	(904) 467-9800
Crescent City	(904) 698-2525

SOUTHERN STATES UTILITIES

PUTNAM COUNTY

EMERGENCY / HURRICANE PREPAREDNESS PLAN

ATTACHMENT D.

GOVERNMENT AGENCIES

Florida Department of Environmental Protection (904) 448-4330

Environmental Protection Agency - EPA (404) 347-3973
345 Courtland St., N.E.
Atlanta, GA 30365

SOUTHERN STATES UTILITIES
PUTNAM COUNTY
EMERGENCY / HURRICANE PREPAREDNESS PLAN

ATTACHMENT E.

EMERGENCY MATERIAL SUPPLIERS

Producers Ace Hardware	(904) 698-1260
Smiths Ace Hardward	(904) 328-2698
Winnelson	(904) 325-5515

SOUTHERN STATES UTILITIES

PUTNAM COUNTY

EMERGENCY / HURRICANE PREPAREDNESS PLAN

ATTACHMENT F.

EMERGENCY EQUIPMENT SUPPLIERS

Cranes Lawn and Garden	(904) 328-9345
Ring Power	(904) 317-9983

SOUTHERN STATES UTILITIES
PUTNAM COUNTY
EMERGENCY / HURRICANE PREPAREDNESS PLAN

ATTACHMENT G.

EMERGENCY DIRECTORY (OUTSIDE AGENCIES)

POLICE 911

FIRE 911

EMS 911

Environmental Protection Agency

Atlanta, Georgia

(404) 347-3973

PUTNAM COUNTY Health Department

(904) 329-0436

SOUTHERN STATES UTILITIES
PUTNAM COUNTY
EMERGENCY / HURRICANE PREPAREDNESS PLAN

ATTACHMENT H.
DISASTER PREPAREDNESS AGENCIES

None

SOUTHERN STATES UTILITIES

PUTNAM COUNTY

EMERGENCY / HURRICANE PREPAREDNESS PLAN

ATTACHMENT I.

.RADIO STATIONS

WIYD 1260 AM	(904) 325-4556
WNFI 99.9 FM	(904) 328-5161
WPLK 800 AM	(904) 325-5800

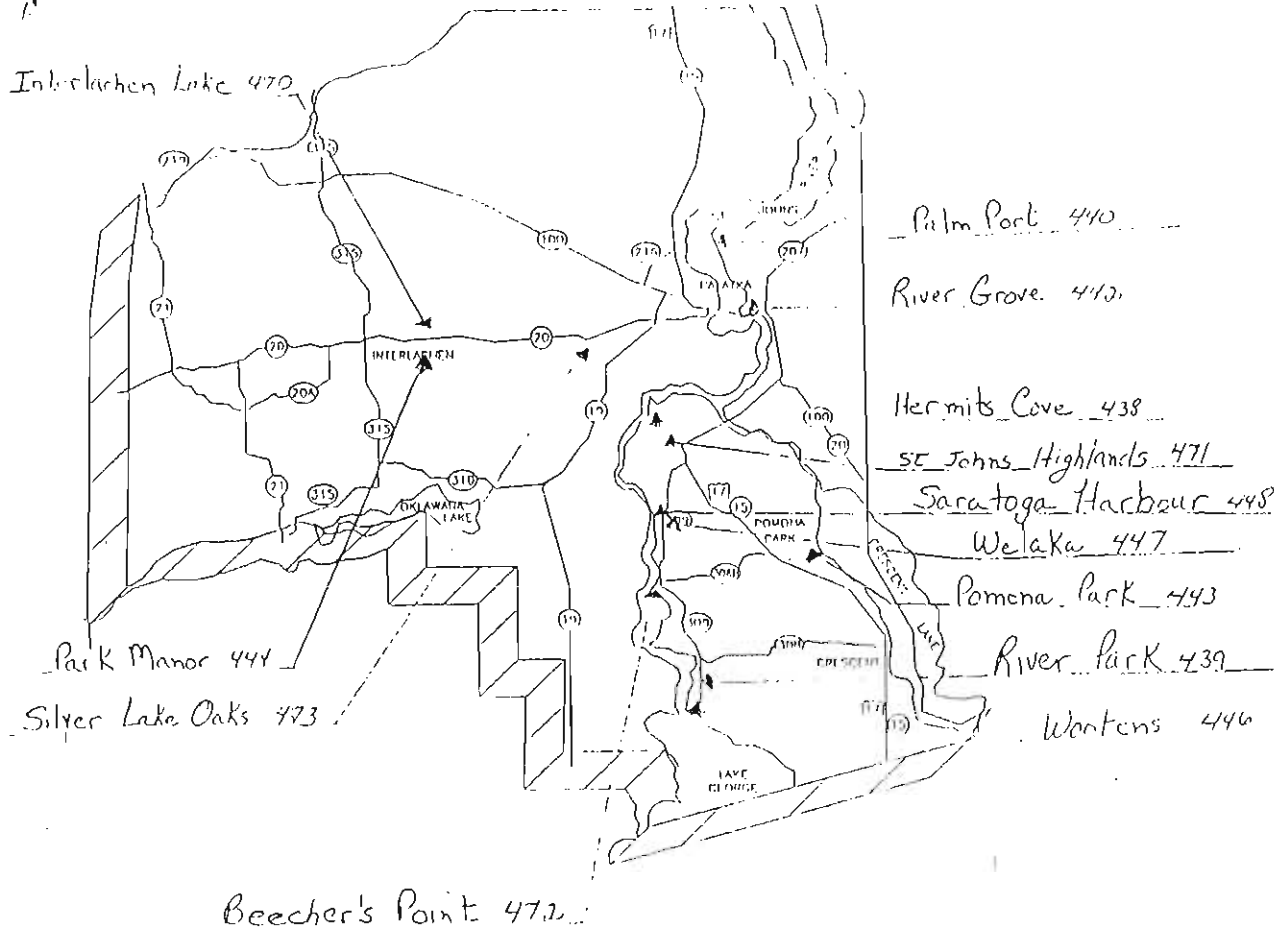
TV STATIONS

NONE

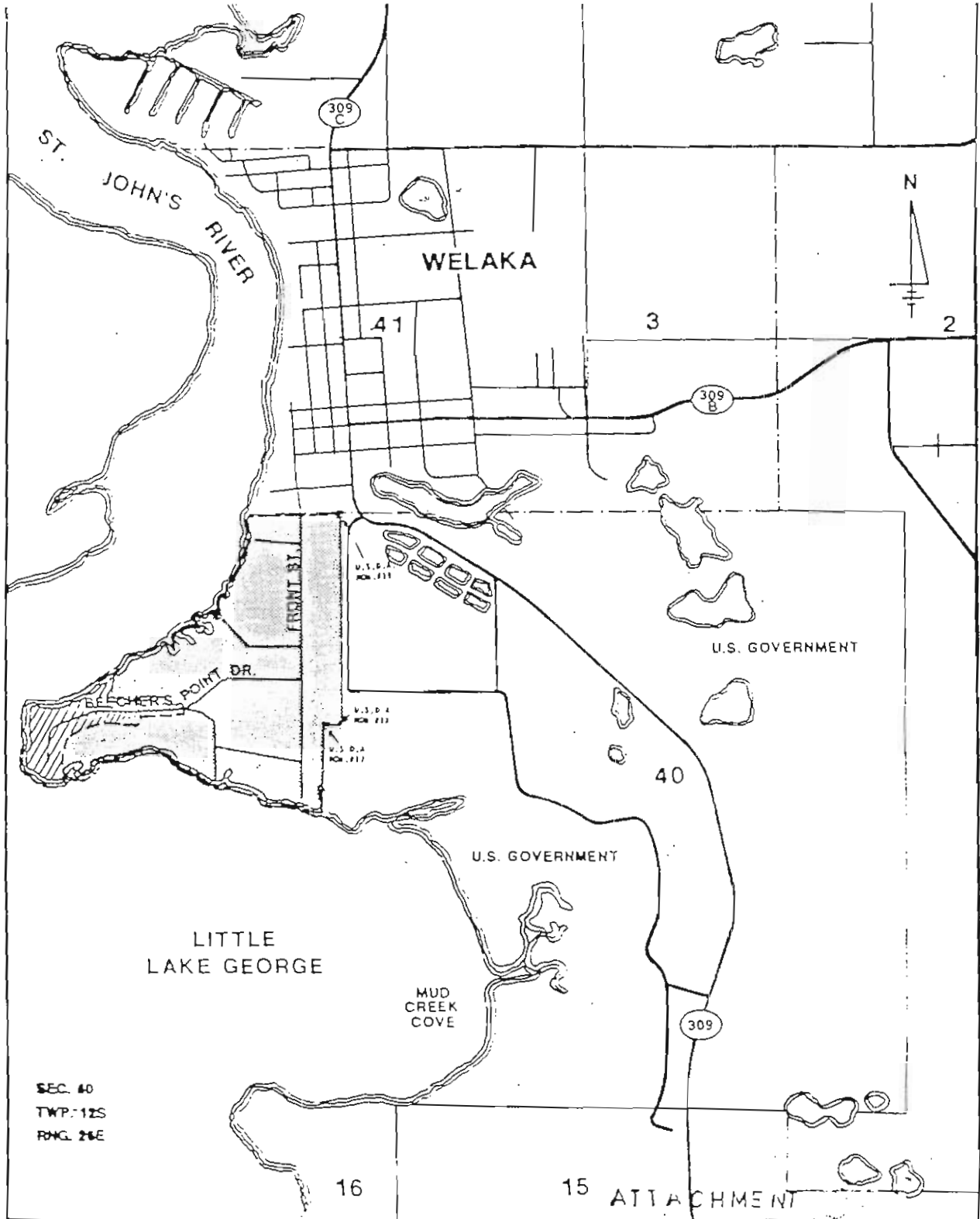
NEWSPAPERS

Palatka Daily News	(904) 328-2721
Crescent City Courier Journal	(904) 698-1644

Putnam Co.



ATTACHMENT



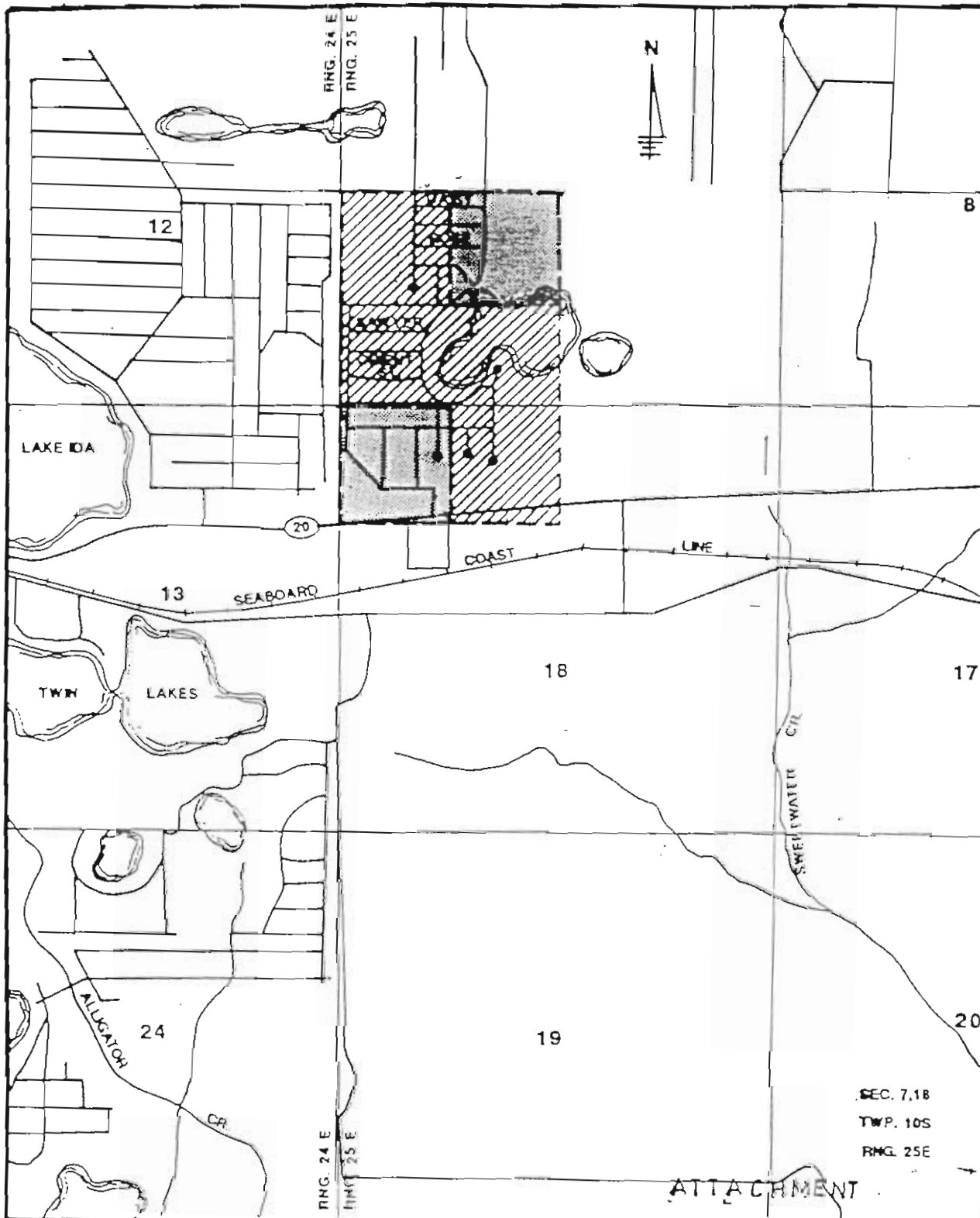
SEC. 40
TWP. 12S
RNG. 26E



SSU
SERVICES
ENGINEERING
1000 ...
(423) ...

WATER SERVICE TERRITORY
EXISTING TERRITORY
PROPOSED TERRITORY

SOUTHERN STATES UTILITIES
BEECHER'S POINT
PUTNAM COUNTY





SEC. 7, 18
TWP. 10S
RNG. 25E

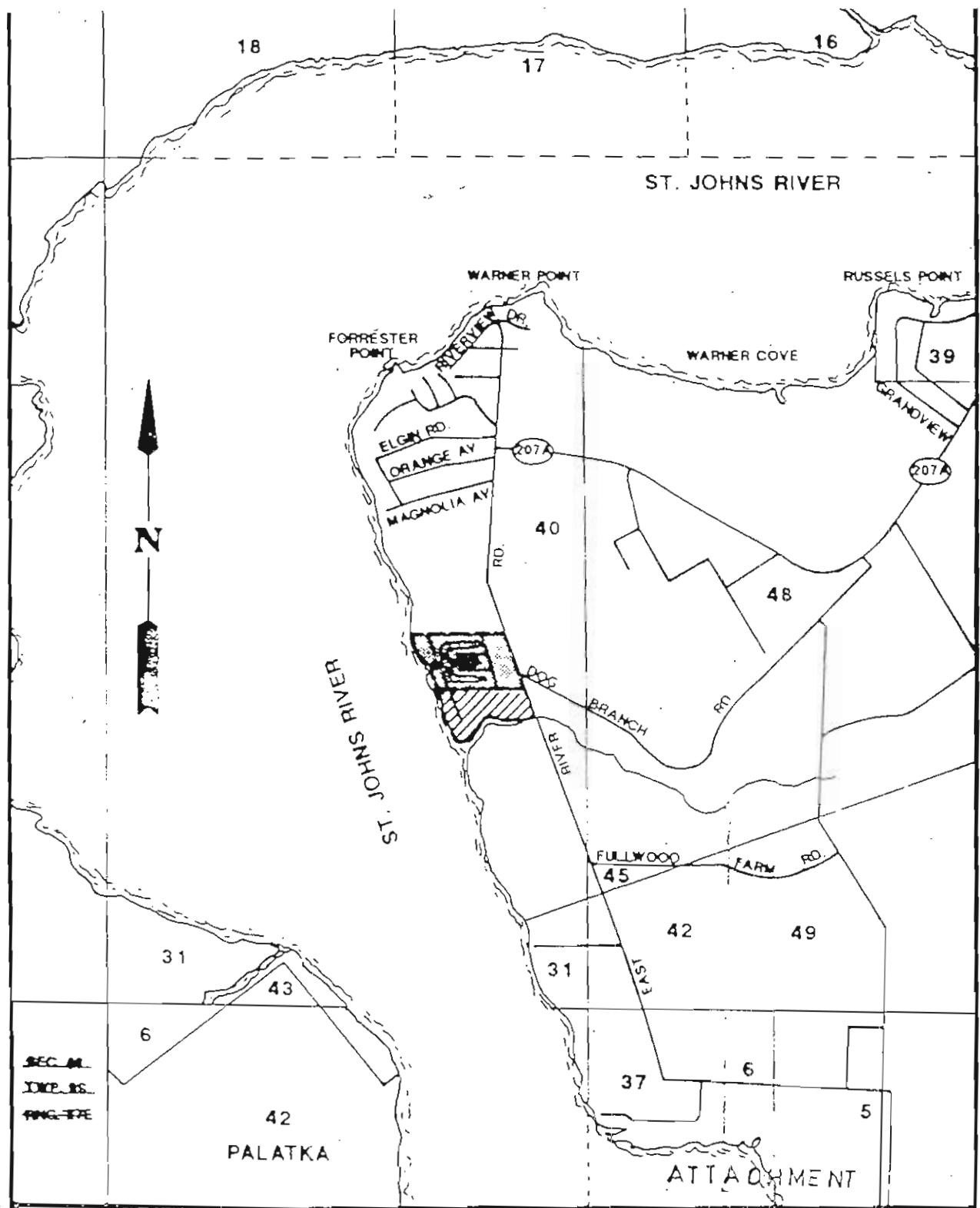
ATTACHMENT



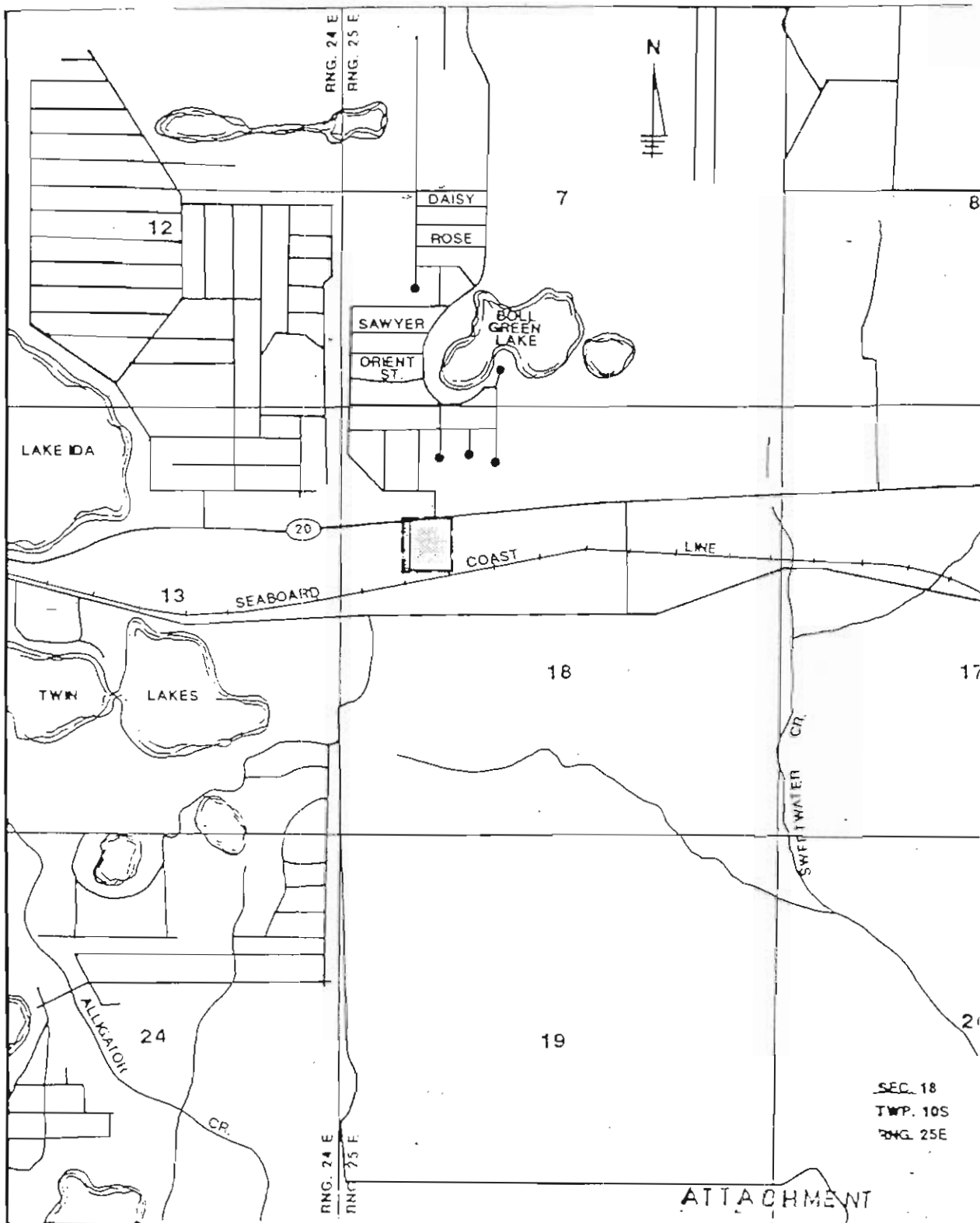
SSU
SERVICES
ENGINEERING
INC.

WATER SERVICE TERRITORY
EXISTING TERRITORY 
PROPOSED TERRITORY 

SOUTHERN STATES UTILITIES
INTERLACHEN LAKE ESTATES
PUTNAM COUNTY



	SSU SERVICES ENGINEERING 	WATER SERVICE TERRITORY EXISTING TERRITORY PROPOSED TERRITORY	SOUTHERN STATES UTILITIES PALM PORT PUTNAM COUNTY
--	---	---	---



SEC. 18
TWP. 10S
RNG. 25E

ATTACHMENT



SSU
SERVICES
ENGINEERING

WATER SERVICE TERRITORY

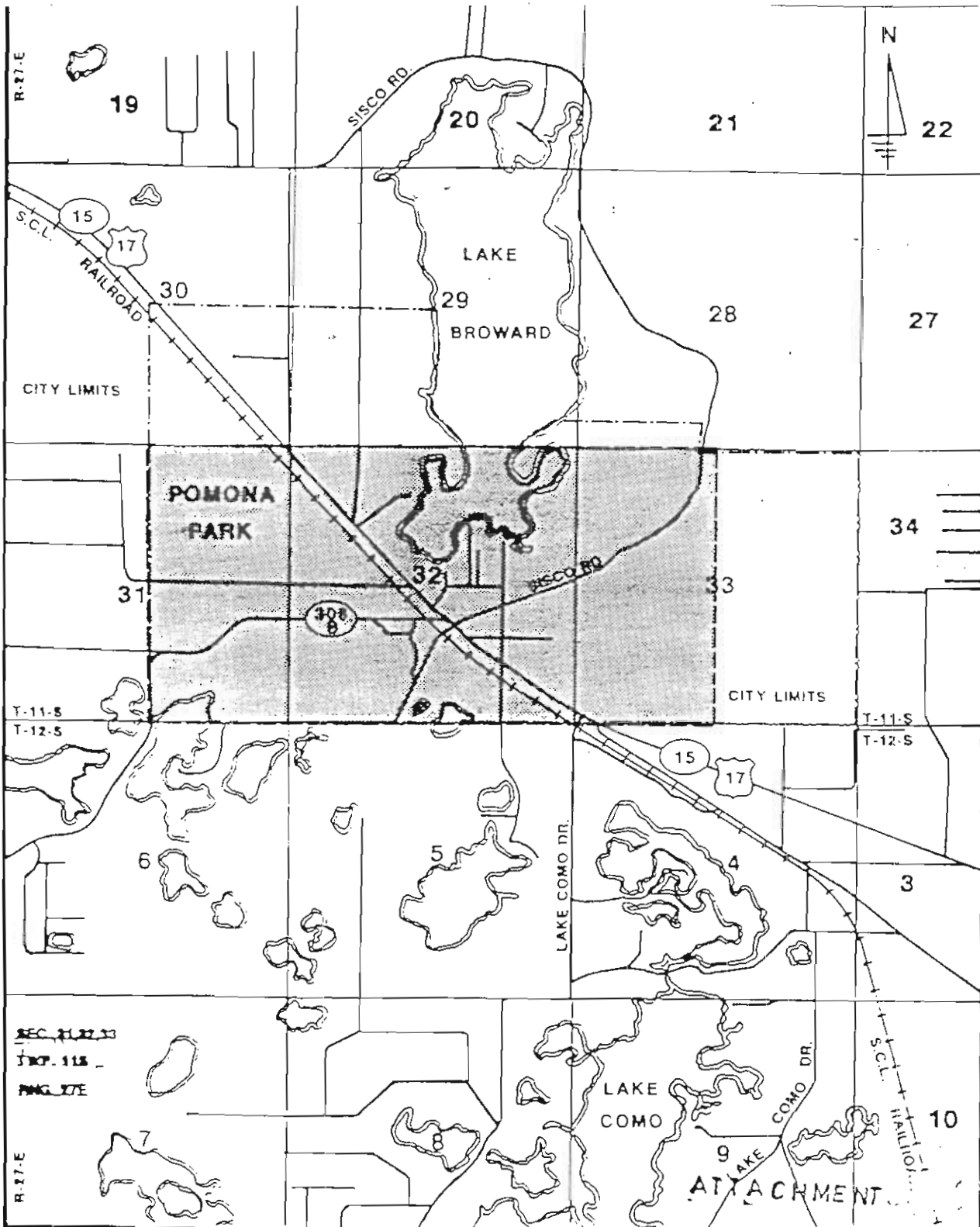
EXISTING TERRITORY



SOUTHERN STATES UTILITIES

PARK MANOR

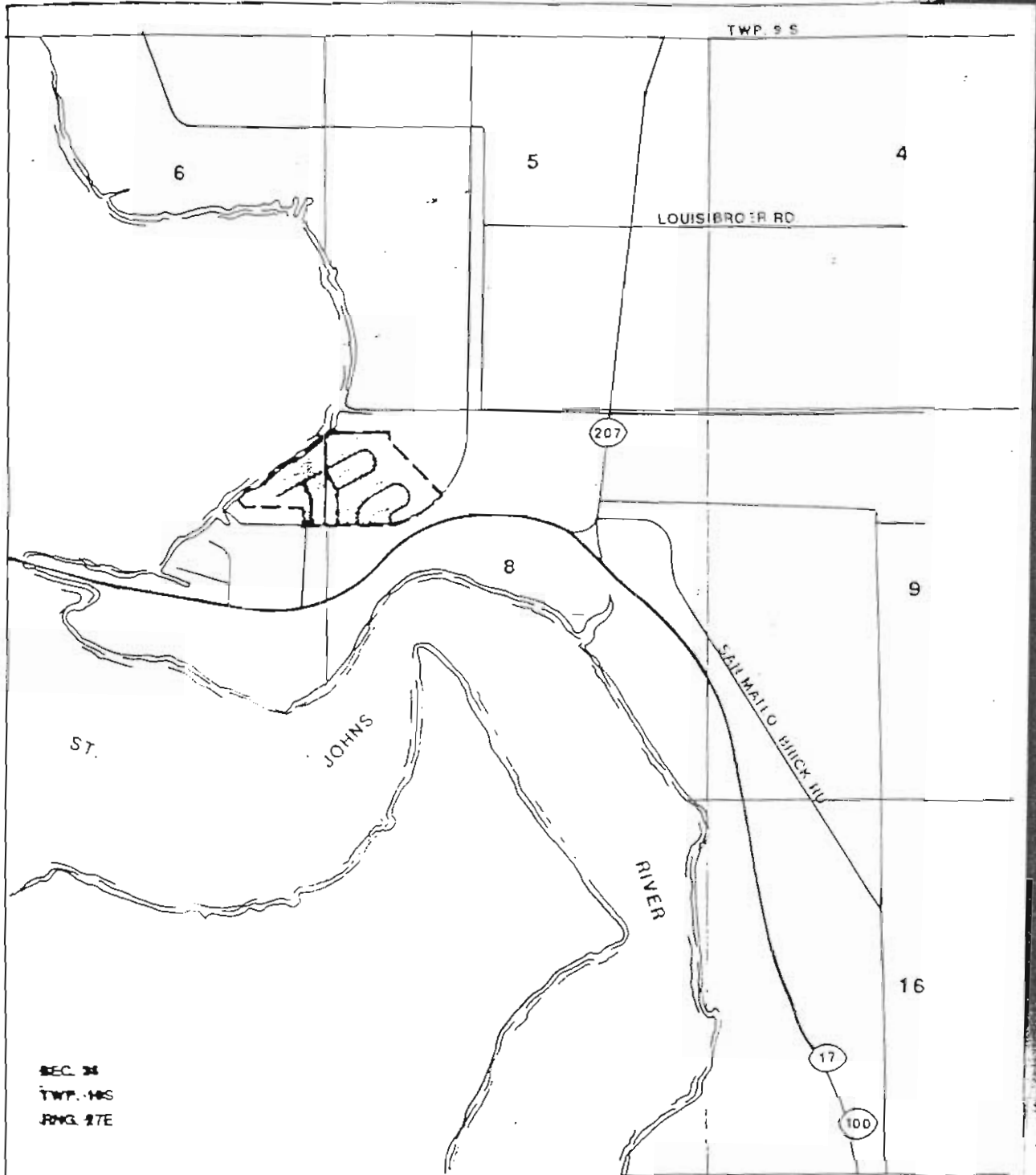
PUTNAM COUNTY





SSU
SERVICES
ENGINEERING
1000 South ...
(407) 480-0004

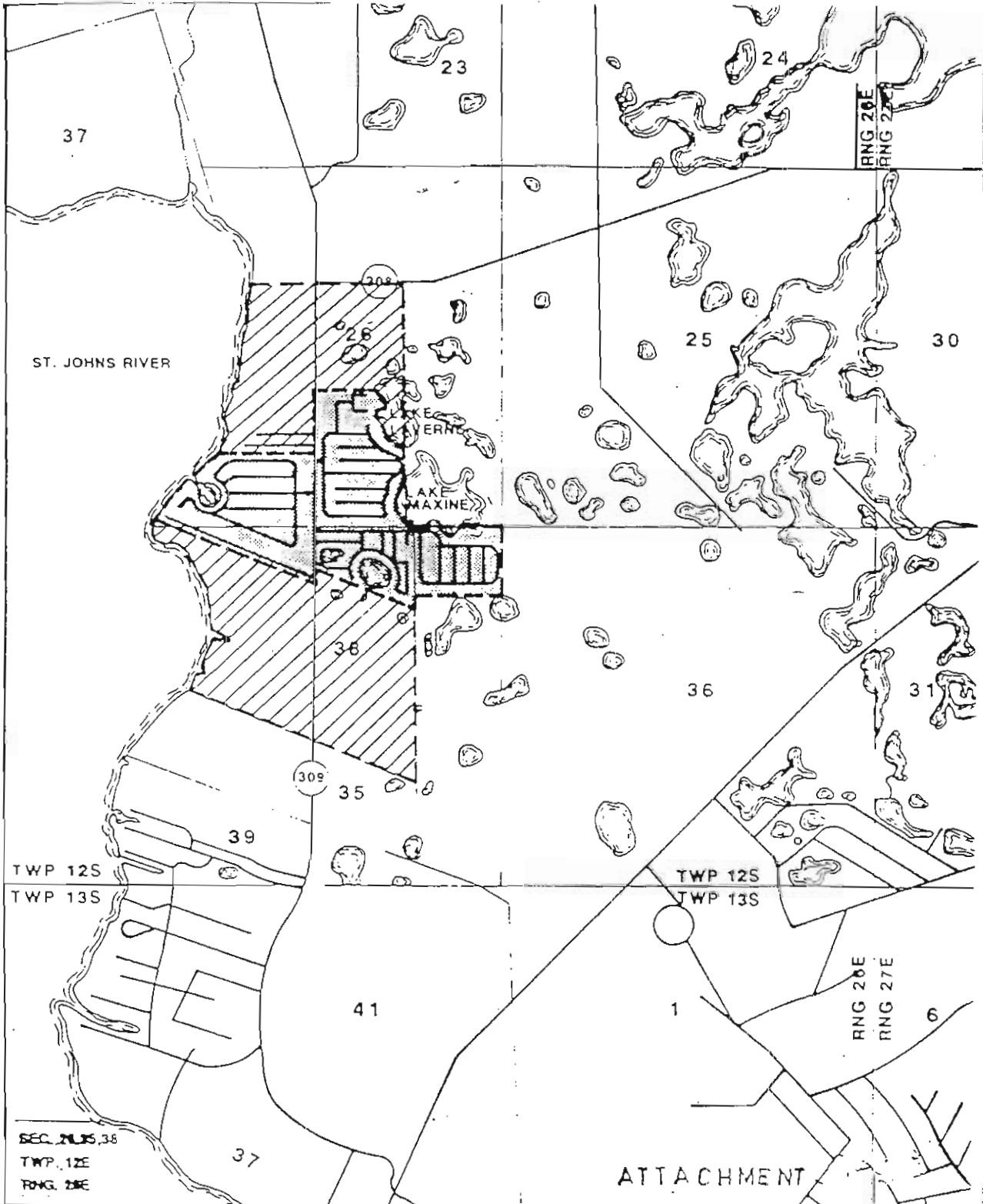
WATER SERVICE TERRITORY
EXISTING TERRITORY

SOUTHERN STATES UTILITIES
POMONA PARK
PUTNAM COUNTY



ATTACHMENT

 <p>SSU SERVICES ENGINEERING <small>Approved Professional Engineer License No. 12345</small></p>	<p>WATER SERVICE TERRITORY</p> <p>EXISTING TERRITORY </p>	<p>SOUTHERN STATES UTILITIES</p> <p>RIVER GROVE</p> <p>PUTNAM COUNTY</p>
--	--	---



SSU
SERVICES
ENGINEERING
1000 Civic Plaza
Apopka, Florida 32703
(407) 880-0058

WATER SERVICE TERRITORY

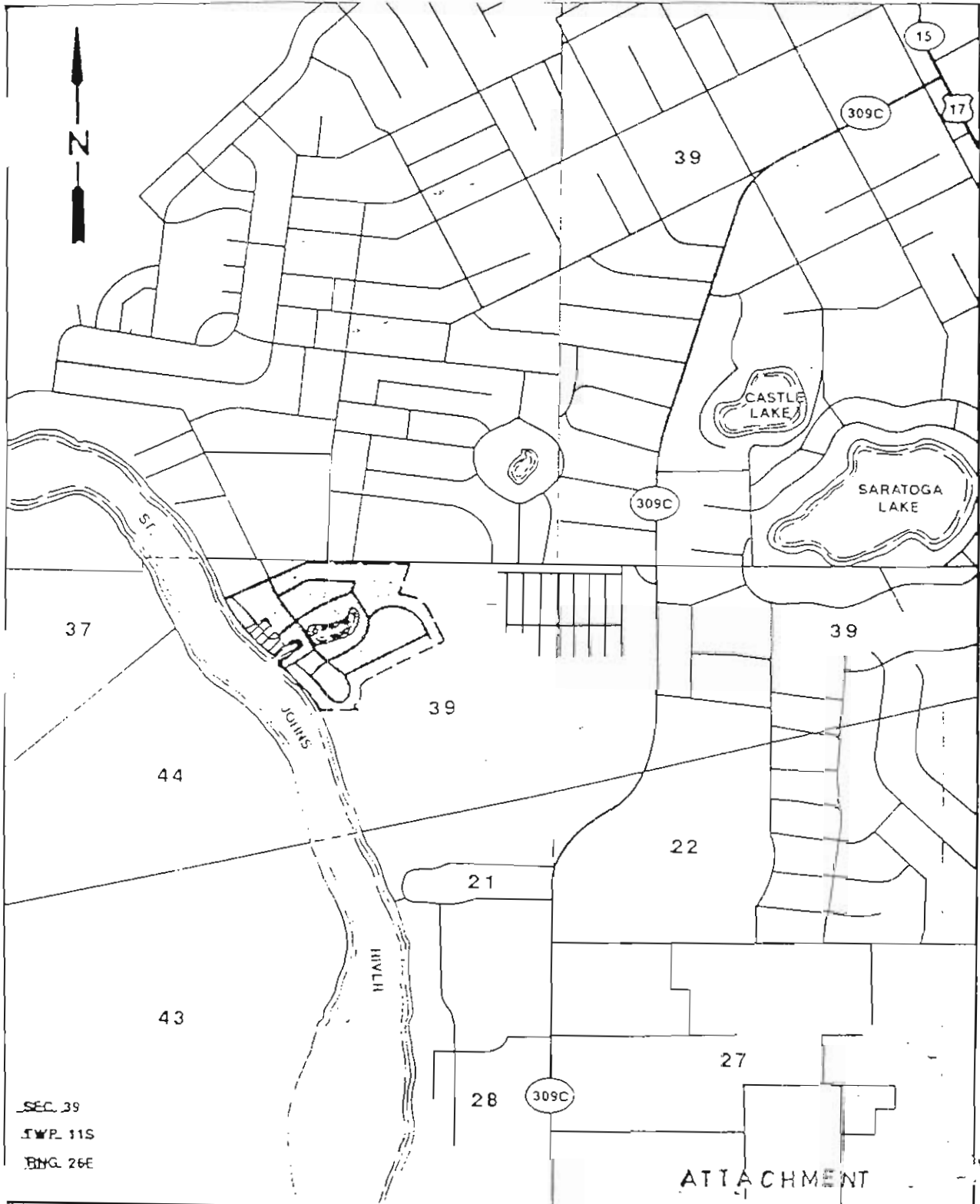
PROPOSED TERRITORY

EXISTING TERRITORY

SOUTHERN STATES UTILITIES

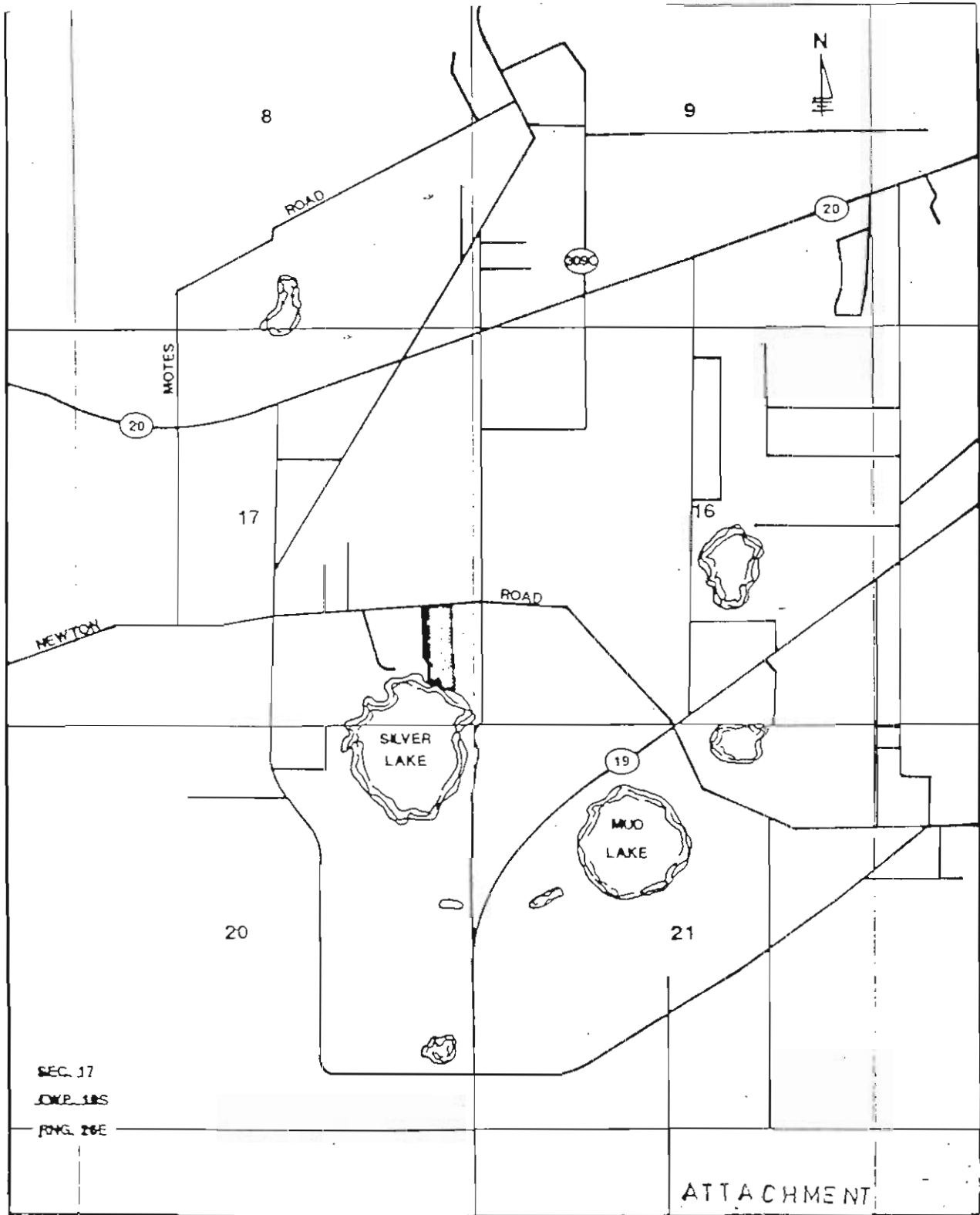
RIVER PARK

PUTNAM COUNTY



SEC. 39
 IWP. 11S
 ENG. 26E

 <p>SSU SERVICES ENGINEERING <small>100C Cedar Point Amana, Florida 32703 (407) 880-0051</small></p>	<p>WATER SERVICE TERRITORY</p> <p>EXISTING TERRITORY </p> <p>PROPOSED TERRITORY </p>	<p>SOUTHERN STATES UTILITIES: SARATOGA HARBOR — PUTNAM COUNTY</p>
---	--	---



SEC. 17
OMP. 185
PONG. 28E

ATTACHMENT

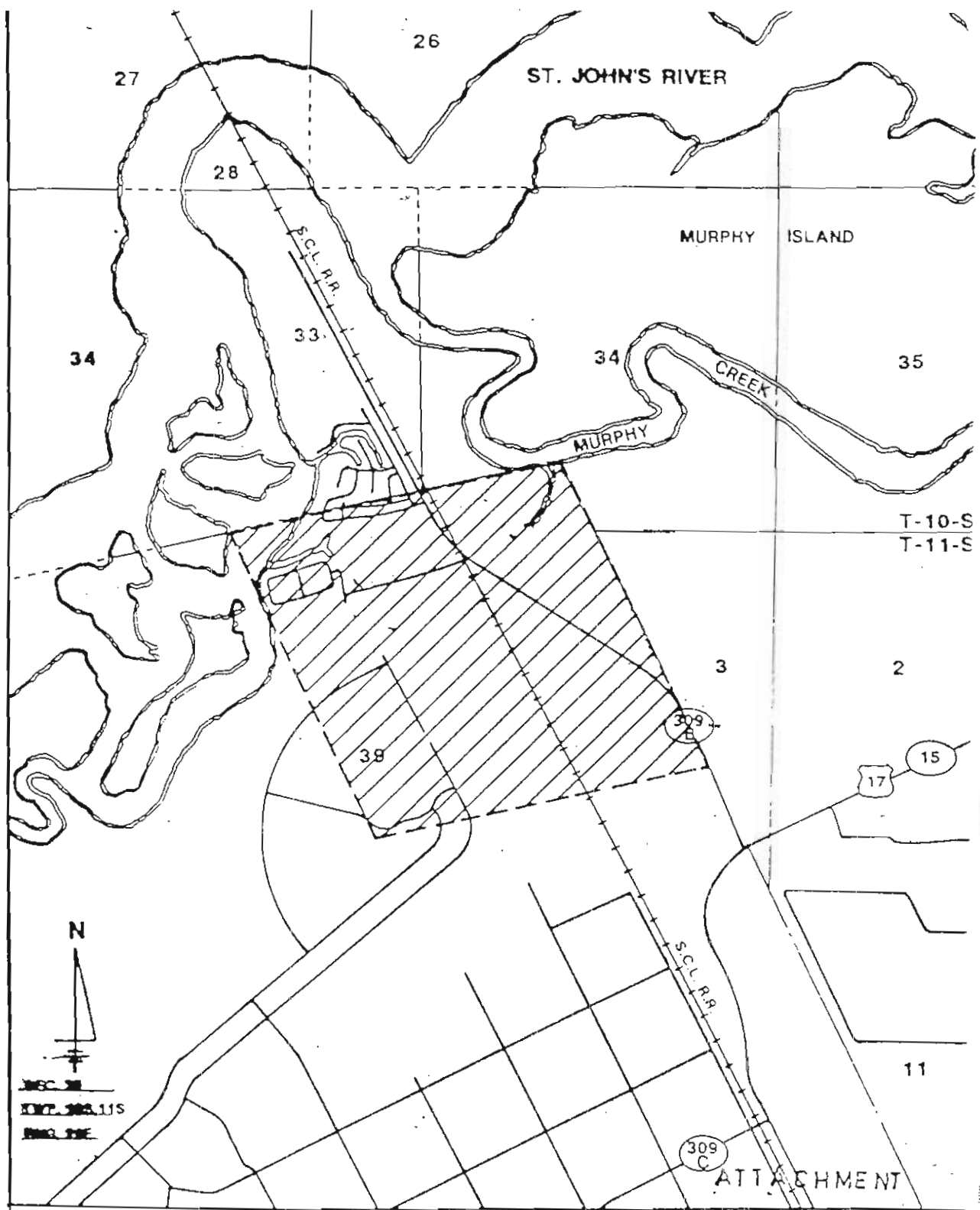


SSU
SERVICE &
ENGINEERING

WATER SERVICE TERRITORY

EXISTING TERRITORY 

SOUTHERN STATES UTILITIES
SILVER LAKE OAKS
PUTNAM COUNTY



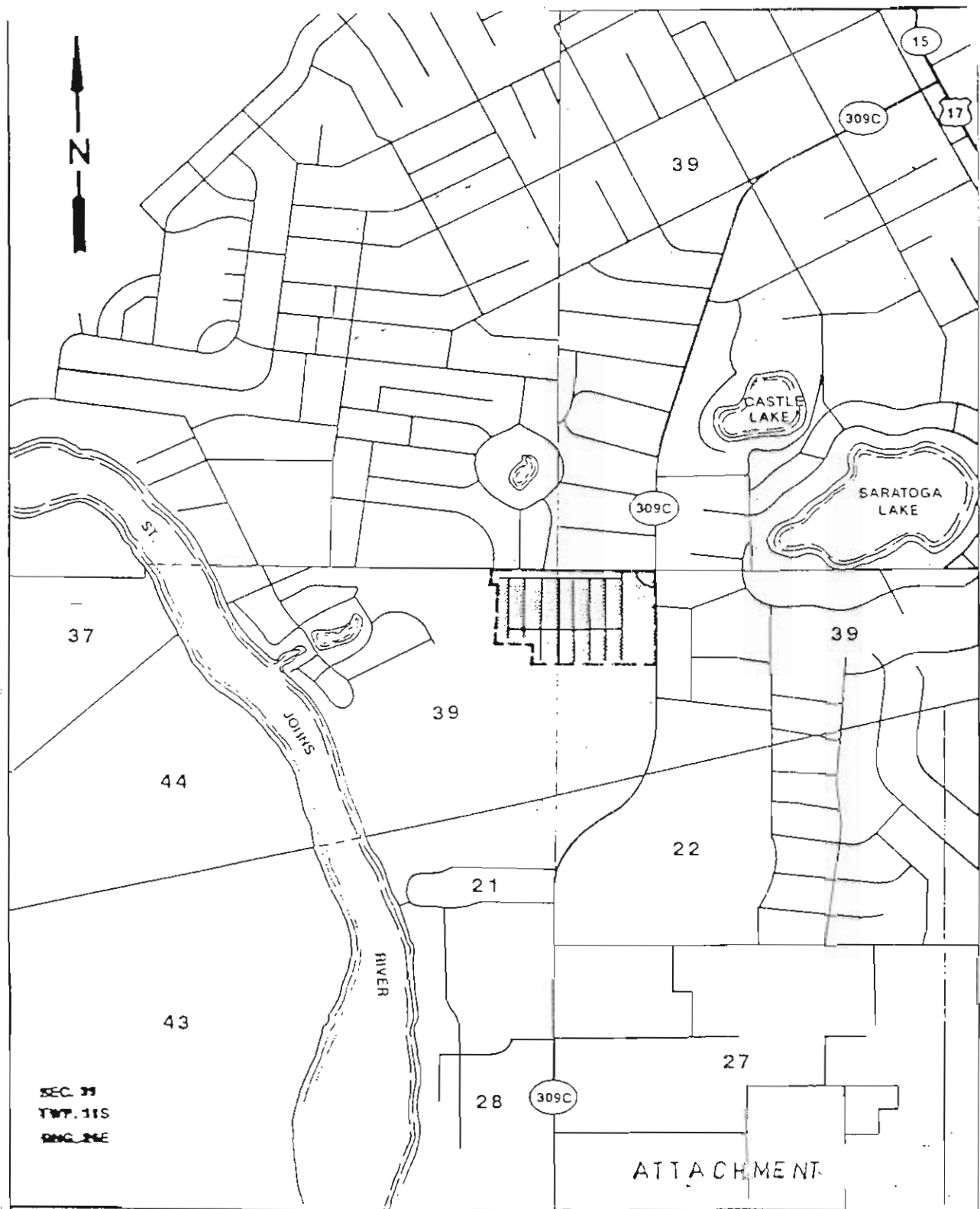
N
NSC 38
ENT. NO. 115
ENG. P.E.



SSU
SERVICES
ENGINEERING
4000 K...
(407) 888-8884

WATER SERVICE TERRITORY
EXISTING TERRITORY

SOUTHERN STATES UTILITIES
—ST. JOHN'S HIGHLANDS
PUTNAM COUNTY



SEC. 39
TWP. 11S
RANGE 10E



SSU
SERVICES
ENGINEERING
1000 Cedar Point
Apoah, Florida 32703
(407) 880-0051

WATER SERVICE TERRITORY

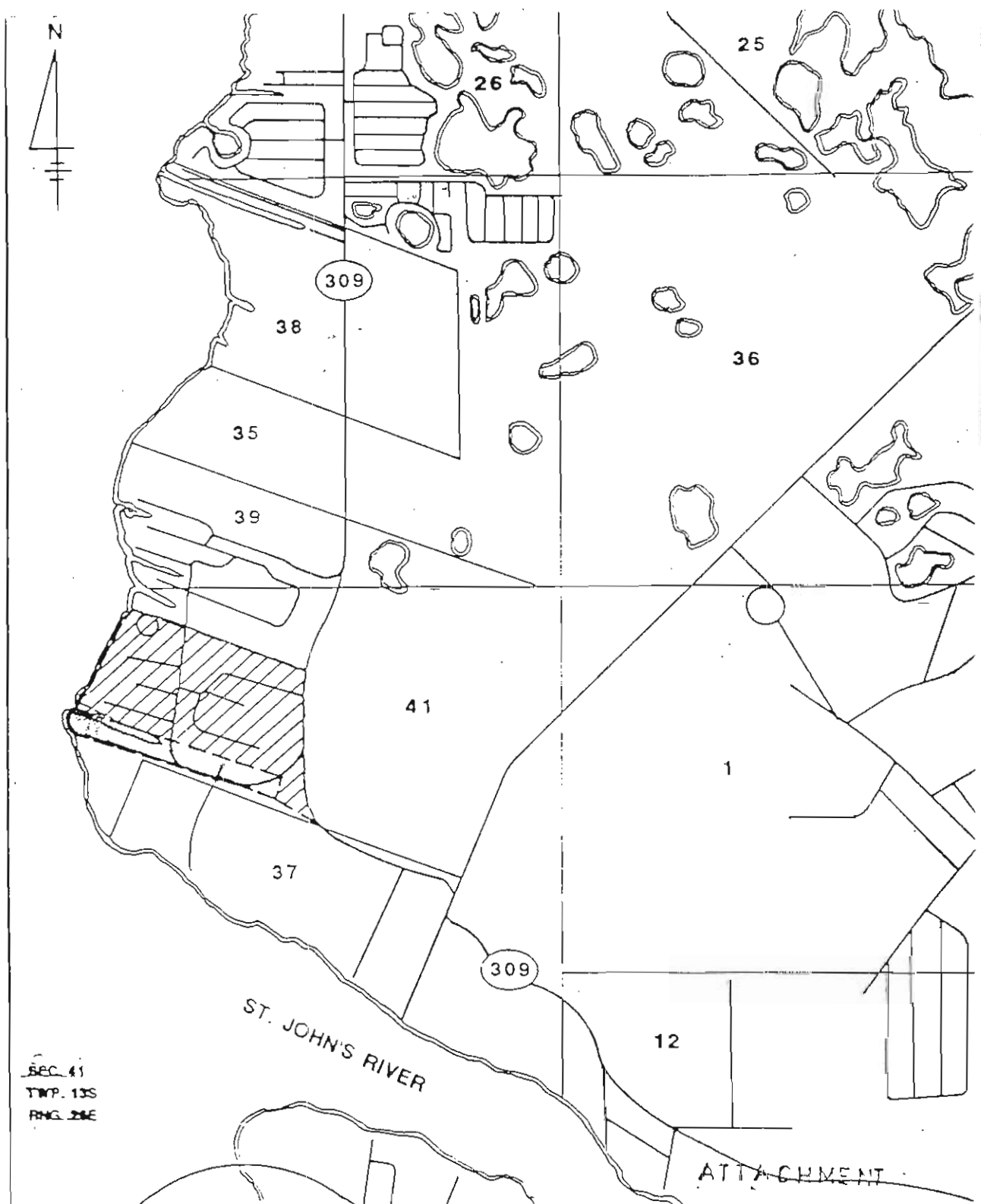
EXISTING TERRITORY



SOUTHERN STATES UTILITIES

WELAKA



PUTNAM COUNTY



SEC. 41
TWP. 13S
RNG. 20E



SSU
SERVICES
ENGINEERING
1000 Peachtree Street
(404) 580-0054

WATER SERVICE TERRITORY
PROPOSED TERRITORY 
EXISTING TERRITORY 

SOUTHERN STATES UTILITIES
WOOTENS
PUTNAM COUNTY

SEMINOLE COUNTY --

Southern States Utilities Water Facility Vulnerability Analysis

SSU Plant No. 332

Facility Name Apple Valley County Seminole
 Facility Address 109-1/2 Hillcrest
Altamonte Springs, Florida 32714
 Latitude _____ Longitude _____ Elevation _____

In case of an emergency situation, who are the best two persons to contact that are responsible to coordinate or handle the situation and their telephone numbers:

Name 1) Dave Denny Phone 880-0058
 Name 2) Don Corder Phone 880-0058

If this facility within 5 miles of any of the following? *Indicate yes or no*

Active Railroad Tracks Yes
 Major Transportation Route Yes
 Hazardous Intersection Yes
 Large Wooded or Grassy Area Yes
 Airport No
 Large Body of Water Yes
 Manufacturing plant, storage facility, or facility which may use hazardous material No

Is the facility in an area which the State or County would order evacuation in the event of a hurricane? No

Is it located in an area where the State or County would order electricity cut off in the event of a hurricane? No

Can the facility be accessed from more than one direction via road ways. Yes

Indicate yes or no, if yes, describe.

Auxiliary power: Yes - Automatic start - Diesel Generator

Emergency water supply Yes - Interconnected with City of Altamonte Springs

Is the personnel trained for an emergency situation and been briefed on the location of Hurricane check lists? Yes

Additional comments regarding the location of the facility which may pose a hazard or which may impede emergency response: None

**Southern States Utilities
Water Facility Vulnerability Analysis**

SSU Plant No. 335

Facility Name Chuluota County Seminole
Facility Address 118 7th St., Chuluota - (Water)
125 10th St., Chuluota (Sewer)
Latitude _____ Longitude _____ Elevation _____

In case of an emergency situation, who are the best two persons to contact that are responsible to coordinate or handle the situation and their telephone numbers:

Name 1) Kevin Burgess Phone (407) 671-2430
Name 2) Richard Eck Phone (407) 880-0058

If this facility within 5 miles of any of the following? *Indicate yes or no*

Active Railroad Tracks No
Major Transportation Route Yes
Hazardous Intersection No
Large Wooded or Grassy Area Yes
Airport No
Large Body of Water Yes
Manufacturing plant, storage facility, or facility which may use hazardous material No

Is the facility in an area which the State or County would order evacuation in the event of a hurricane? No

Is it located in an area where the State or County would order electricity cut off in the event of a hurricane? No

Can the facility be accessed from more than one direction via road ways. Yes

Indicate yes or no, if yes, describe.

Auxiliary power: Auxiliary Diesel Generator at Water Plant.

Emergency water supply _____

Is the personnel trained for an emergency situation and been briefed on the location of Hurricane check lists? Yes

Additional comments regarding the location of the facility which may pose a hazard or which may impede emergency response: _____

Southern States Utilities Water Facility Vulnerability Analysis

SSU Plant No. 336

Facility Name Dol Ray Manor County Seminole
 Facility Address 103 North Lake Blvd. South,
Altamonte Springs, Florida 32701
 Latitude _____ Longitude _____ Elevation _____

In case of an emergency situation, who are the best two persons to contact that are responsible to coordinate or handle the situation and their telephone numbers:

Name	<u>1) Dave Denny</u>	Phone	<u>880-0058</u>
Name	<u>2) Don Corder</u>	Phone	<u>880-0058</u>

If this facility within 5 miles of any of the following? *Indicate yes or no*

Active Railroad Tracks	<u>Yes</u>
Major Transportation Route	<u>Yes</u>
Hazardous Intersection	<u>Yes</u>
Large Wooded or Grassy Area	<u>No</u>
Airport	<u>No</u>
Large Body of Water	<u>Yes</u>
Manufacturing plant, storage facility, or facility which may use hazardous material	<u>No</u>

Is the facility in an area which the State or County would order evacuation in the event of a hurricane? No

Is it located in an area where the State or County would order electricity cut off in the event of a hurricane? No

Can the facility be accessed from more than one direction via road ways. Yes

Indicate yes or no, if yes, describe.

Auxiliary power: None

Emergency water supply Yes - Interconnected with City of Altamonte Springs

Is the personnel trained for an emergency situation and been briefed on the location of Hurricane check lists? Yes

Additional comments regarding the location of the facility which may pose a hazard or which may impede emergency response: None

Southern States Utilities Water Facility Vulnerability Analysis

		SSU Plant No.	<u>334</u>
Facility Name	<u>Druid Hills/Bretton Woods</u>	County	<u>Seminole</u>
Facility Address	<u>192 Flame Ave.</u>		
	<u>Maitland, Florida 32751</u>		
Latitude	Longitude	Elevation	

In case of an emergency situation, who are the best two persons to contact that are responsible to coordinate or handle the situation and their telephone numbers:

Name	<u>1) Dave Denny</u>	Phone	<u>880-0058</u>
Name	<u>2) Don Corder</u>	Phone	<u>880-0058</u>

If this facility within 5 miles of any of the following? *Indicate yes or no*

Active Railroad Tracks	<u>Yes</u>
Major Transportation Route	<u>Yes</u>
Hazardous Intersection	<u>Yes</u>
Large Wooded or Grassy Area	<u>Yes</u>
Airport	<u>No</u>
Large Body of Water	<u>Yes</u>
Manufacturing plant, storage facility, or facility which may use hazardous material	<u>No</u>

Is the facility in an area which the State or County would order evacuation in the event of a hurricane? No

Is it located in an area where the State or County would order electricity cut off in the event of a hurricane? No

Can the facility be accessed from more than one direction via road ways. Yes

Indicate yes or no, if yes, describe.

Auxiliary power: Yes - Automatic start Generator

Emergency water supply None

Is the personnel trained for an emergency situation and been briefed on the location of Hurricane check lists? Yes

Additional comments regarding the location of the facility which may pose a hazard or which may impede emergency response: None

Southern States Utilities Water Facility Vulnerability Analysis

SSU Plant No. 324

Facility Name Fern Park County Seminole

Facility Address 121 Lauren Ct. East
Altamonte Springs, Florida 32701

Latitude _____ Longitude _____ Elevation _____

In case of an emergency situation, who are the best two persons to contact that are responsible to coordinate or handle the situation and their telephone numbers:

Name 1) Dave Denny Phone 880-0058

Name 2) Don Corder Phone 880-0058

If this facility within 5 miles of any of the following? *Indicate yes or no*

Active Railroad Tracks Yes

Major Transportation Route Yes

Hazardous Intersection Yes

Large Wooded or Grassy Area No

Airport No

Large Body of Water Yes

Manufacturing plant, storage facility, or facility which may use hazardous material No

Is the facility in an area which the State or County would order evacuation in the event of a hurricane? No

Is it located in an area where the State or County would order electricity cut off in the event of a hurricane? No

Can the facility be accessed from more than one direction via road ways. Yes

Indicate yes or no, if yes, describe.

Auxiliary power: _____

Emergency water supply _____

Is the personnel trained for an emergency situation and been briefed on the location of Hurricane check lists? Yes

Additional comments regarding the location of the facility which may pose a hazard or which may impede emergency response: None

**Southern States Utilities
Water Facility Vulnerability Analysis**

			SSU Plant No. <u>326</u>
Facility Name	<u>Harmony Homes</u>	County	<u>Seminole</u>
Facility Address	<u>101 Plymouth Avenue</u>		
	<u>Altamonte Springs, Florida 32701</u>		
Latitude	Longitude	Elevation	

In case of an emergency situation, who are the best two persons to contact that are responsible to coordinate or handle the situation and their telephone numbers:

Name	<u>1) Dave Denny</u>	Phone	<u>880-0058</u>
Name	<u>2) Don Corder</u>	Phone	<u>880-0058</u>

If this facility within 5 miles of any of the following? *Indicate yes or no*

Active Railroad Tracks	<u>Yes</u>
Major Transportation Route	<u>Yes</u>
Hazardous Intersection	<u>Yes</u>
Large Wooded or Grassy Area	<u>Yes</u>
Airport	<u>No</u>
Large Body of Water	<u>Yes</u>
Manufacturing plant, storage facility, or facility which may use hazardous material	<u>Possibly</u>

Is the facility in an area which the State or County would order evacuation in the event of a hurricane? No

Is it located in an area where the State or County would order electricity cut off in the event of a hurricane? No

Can the facility be accessed from more than one direction via road ways. Yes

Indicate yes or no, if yes, describe.

Auxiliary power: None

Emergency water supply Yes - Interconnected with City of Altamonte Springs

Is the personnel trained for an emergency situation and been briefed on the location of Hurricane check lists? Yes

Additional comments regarding the location of the facility which may pose a hazard or which may impede emergency response: None

Southern States Utilities Water Facility Vulnerability Analysis

			SSU Plant No.	<u>325</u>
Facility Name	<u>Lake Brantley</u>	County	<u>Seminole</u>	
Facility Address	<u>2259 Camellia Drive</u>			
	<u>Longwood, Florida 32779</u>			
Latitude		Longitude		Elevation

In case of an emergency situation, who are the best two persons to contact that are responsible to coordinate or handle the situation and their telephone numbers:

Name	<u>1) Dave Denny</u>	Phone	<u>880-0058</u>
Name	<u>2) Don Corder</u>	Phone	<u>880-0058</u>

If this facility within 5 miles of any of the following? *Indicate yes or no*

Active Railroad Tracks	<u>No</u>
Major Transportation Route	<u>Yes</u>
Hazardous Intersection	<u>Yes</u>
Large Wooded or Grassy Area	<u>Yes</u>
Airport	<u>No</u>
Large Body of Water	<u>Yes</u>
Manufacturing plant, storage facility, or facility which may use hazardous material	<u>No</u>

Is the facility in an area which the State or County would order evacuation in the event of a hurricane? No

Is it located in an area where the State or County would order electricity cut off in the event of a hurricane? No

Can the facility be accessed from more than one direction via road ways. No

Indicate yes or no, if yes, describe.

Auxiliary power: No

Emergency water supply No

Is the personnel trained for an emergency situation and been briefed on the location of Hurricane check lists? Yes

Additional comments regarding the location of the facility which may pose a hazard or which may impede emergency response: None

Southern States Utilities Water Facility Vulnerability Analysis

SSU Plant No. 323

Facility Name Lake Harriet Estates County Seminole

Facility Address 157 Dahlai Drive

Altamonte Springs, Florida 32714

Latitude _____ Longitude _____ Elevation _____

In case of an emergency situation, who are the best two persons to contact that are responsible to coordinate or handle the situation and their telephone numbers:

Name 1) Dave Denny Phone 880-0058

Name 2) Don Corder Phone 880-0058

If this facility within 5 miles of any of the following? *Indicate yes or no*

Active Railroad Tracks No

Major Transportation Route Yes

Hazardous Intersection Yes

Large Wooded or Grassy Area No

Airport No

Large Body of Water Yes

Manufacturing plant, storage facility, or facility which may use hazardous material No

Is the facility in an area which the State or County would order evacuation in the event of a hurricane? No

Is it located in an area where the State or County would order electricity cut off in the event of a hurricane? No

Can the facility be accessed from more than one direction via road ways. No

Indicate yes or no, if yes, describe.

Auxiliary power: No

Emergency water supply Yes - Interconnected with City of Altamonte Springs

Is the personnel trained for an emergency situation and been briefed on the location of Hurricane check lists? Yes

Additional comments regarding the location of the facility which may pose a hazard or which may impede emergency response: None

Southern States Utilities Water Facility Vulnerability Analysis

SSU Plant No. 330

Facility Name Meredith Manor County Seminole

Facility Address 164 E. Lake Brantley Drive
Longwood, Florida 32779

Latitude _____ Longitude _____ Elevation _____

In case of an emergency situation, who are the best two persons to contact that are responsible to coordinate or handle the situation and their telephone numbers:

Name	<u>1) Dave Denny</u>	Phone	<u>880-0058</u>
Name	<u>2) Don Corder</u>	Phone	<u>880-0058</u>

If this facility within 5 miles of any of the following? *Indicate yes or no*

Active Railroad Tracks	<u>No</u>
Major Transportation Route	<u>Yes</u>
Hazardous Intersection	<u>Yes</u>
Large Wooded or Grassy Area	<u>No</u>
Airport	<u>No</u>
Large Body of Water	<u>Yes</u>
Manufacturing plant, storage facility, or facility which may use hazardous material	<u>No</u>

Is the facility in an area which the State or County would order evacuation in the event of a hurricane? No

Is it located in an area where the State or County would order electricity cut off in the event of a hurricane? No

Can the facility be accessed from more than one direction via road ways. Yes

Indicate yes or no, if yes, describe.

Auxiliary power: Yes - Automatic start Generator

Emergency water supply No

Is the personnel trained for an emergency situation and been briefed on the location of Hurricane check lists? Yes

Additional comments regarding the location of the facility which may pose a hazard or which may impede emergency response: None

SOUTHERN STATES UTILITIES
SEMINOLE & ORANGE COUNTIES
EMERGENCY / HURRICANE PREPAREDNESS PLAN

ATTACHMENT B.

EMERGENCY NUMBERS AND MAILING ADDRESS

HOSPITALS

Florida Hospital	601 E. Rollins Street. Orlando, Florida	(407) 896-6611
Florida Hospital Altamonte	601 E. Altamonte Drive Altamonte Springs, Florida	(407) 897-5700
Florida Hospital-Apopka	201 N. Park Avenue Apopka, Florida	(407) 889-1000
Florida Hospital-East	7727 Lake Underhill Dr.. Orlando, Florida	(407) 277-8110
Orlando Regional Healthcare	1414 Kuhl Ave. Orlando, Florida	(407) 841-5111
South Seminole Community	555 W. SR 434 Longwood, Florida	(407) 767-1200
Central Florida Regional	1401 W. Seminole Blvd, Sanford, Florida	(407) 321-4500

SOUTHERN STATES UTILITIES
SEMINOLE & ORANGE COUNTIES
EMERGENCY / HURRICANE PREPAREDNESS PLAN

ATTACHMENT C.

MUNICIPALITIES

City of Orlando	(407) 246-2261
City of Winter Park	(407) 623-3219
City of Apopka	(407) 889-1727
City of Oviedo	(407) 366-7000
City of Sanford	(407) 322-4194
City of Altamonte Springs	(407) 869-2538
City of Longwood	(407) 260-3470

SOUTHERN STATES UTILITIES
SEMINOLE & ORANGE COUNTIES
EMERGENCY / HURRICANE PREPAREDNESS PLAN

ATTACHMENT D.

GOVERNMENT AGENCIES

Florida Dept. of Environmental Protection
3319 Maguire Blvd
Suite 232
Orlando, Florida 32803-3767

(407) 894-7555

Environmental Protection Agency - EPA
345 Courtland St. N.E.
Atlanta, GA 30365

(404) 347-3973

SOUTHERN STATES UTILITIES
 SEMINOLE & ORANGE COUNTIES
 EMERGENCY / HURRICANE PREPAREDNESS PLAN

ATTACHMENT E.

EMERGENCY MATERIAL SUPPLIERS

Davis Meter	297-6147	
Davis Meter	332-7836	After Hours - Rusty Curry
Davis Meter	578-1299	After Hours - Jim Futch
Davis Meter	884-8676	After Hours - Sam
Southeastern Supply	832-3516	
Southeastern Supply	321-5428	After Hours - Steve
Hughes Supply	291-1545	
Hughes Supply	898-8145	After Hours - Keith
Lockwell & Pump	299-8888	
Lockwell & Pump	813-422-6815	After Hours - Ed Shiver
Russell Automotive	298-2853	
Russell Automotive	298-2880	After Hours Towing
Meredith Environmental	291-4755	Office
Danny Meredith	889-0013	Danny's Home
Danny Meredith	256-3278	Danny's Car Phone
P B & S	857-9310	Office Answering Service after hours

SOUTHERN STATES UTILITIES
SEMINOLE & ORANGE COUNTIES
EMERGENCY / HURRICANE PREPAREDNESS PLAN

ATTACHMENT F.

EMERGENCY EQUIPMENT SUPPLIERS

Walker Miller	(407) 299-2620
Taylor Rental	(407) 298-5840
Pats Pump & Blower	(407) 841-7876
Lockwell & Pump Co.	(407) 299-8888

SOUTHERN STATES UTILITIES
SEMINOLE & ORANGE COUNTIES
EMERGENCY / HURRICANE PREPAREDNESS PLAN

ATTACHMENT G.

EMERGENCY DIRECTORY (OUTSIDE AGENCIES)

POLICE 911

FIRE 911

EMS 911

Environmental Protection Agency

Atlanta, Georgia

(404) 347-3973

Health Department

Orange County

(407) 836-2600

Seminole County

(407) 322-2724

SOUTHERN STATES UTILITIES
SEMINOLE & ORANGE COUNTIES
EMERGENCY / HURRICANE PREPAREDNESS PLAN

ATTACHMENT H.

DISASTER PREPAREDNESS AGENCIES

Seminole County

Red Cross	(407) 332-8200
Public Safety Disaster Preparedness	(407) 323-2500
Seminole County Health Dept.	(407) 321-5479

Orange County

Red Cross - Orlando	(407) 894-4141
Stormwater Management	(407) 836-7990
Orange County Environmental Protection	(407) 836-7400
Orange County Health Dept.	(407) 744-2630

Osceola County

Red Cross	(407) 847-2780
Public Safety Department	(407) 847-1270
Environmental Services	(407) 892-4358

SOUTHERN STATES UTILITIES
SEMINOLE & ORANGE COUNTIES
EMERGENCY / HURRICANE PREPAREDNESS PLAN

ATTACHMENT I

RADIO STATIONS

WDBO - AM		295-5858
WLOQ - FM		647-5557
WMFE - FM		273-2300
WMGF - FM		660-1011

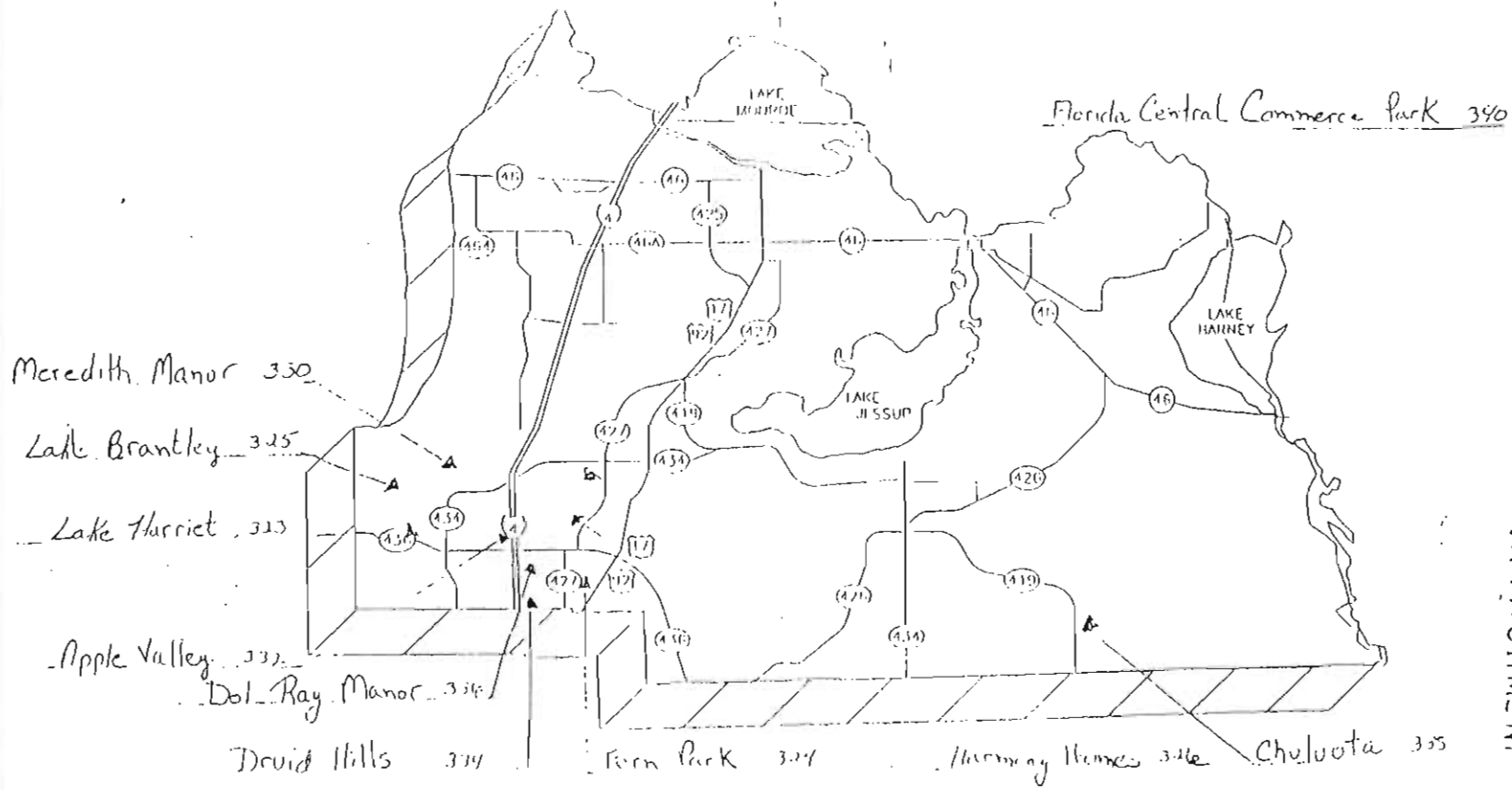
TV STATIONS

WESH	Channel 2	645-2222
WCPX	Channel 6	291-6000
WFTV	Channel 9	841-9000

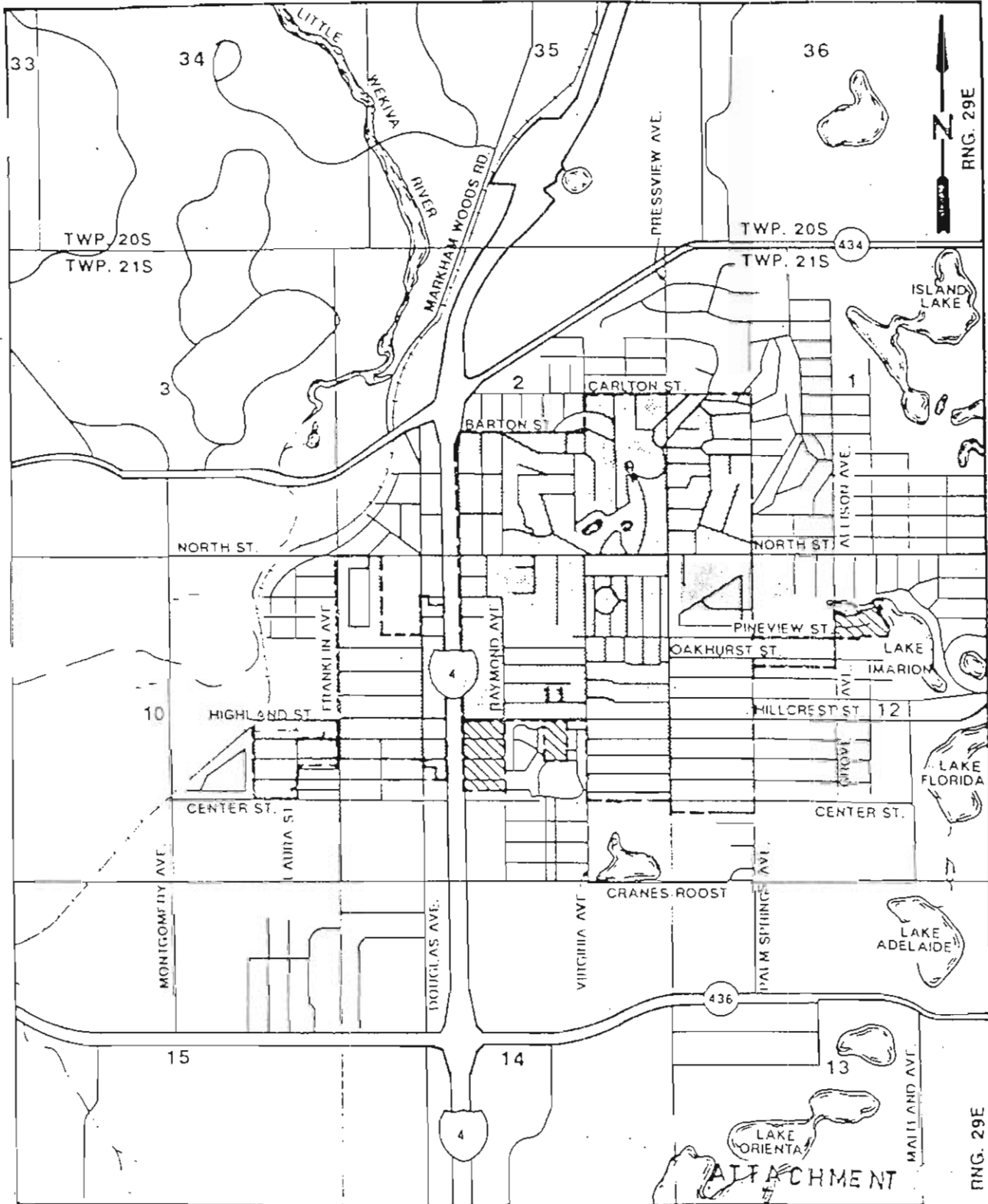
NEWSPAPERS

Orlando Sentinel		420-5990
Apopka Chief		886-2777



Seminole Co




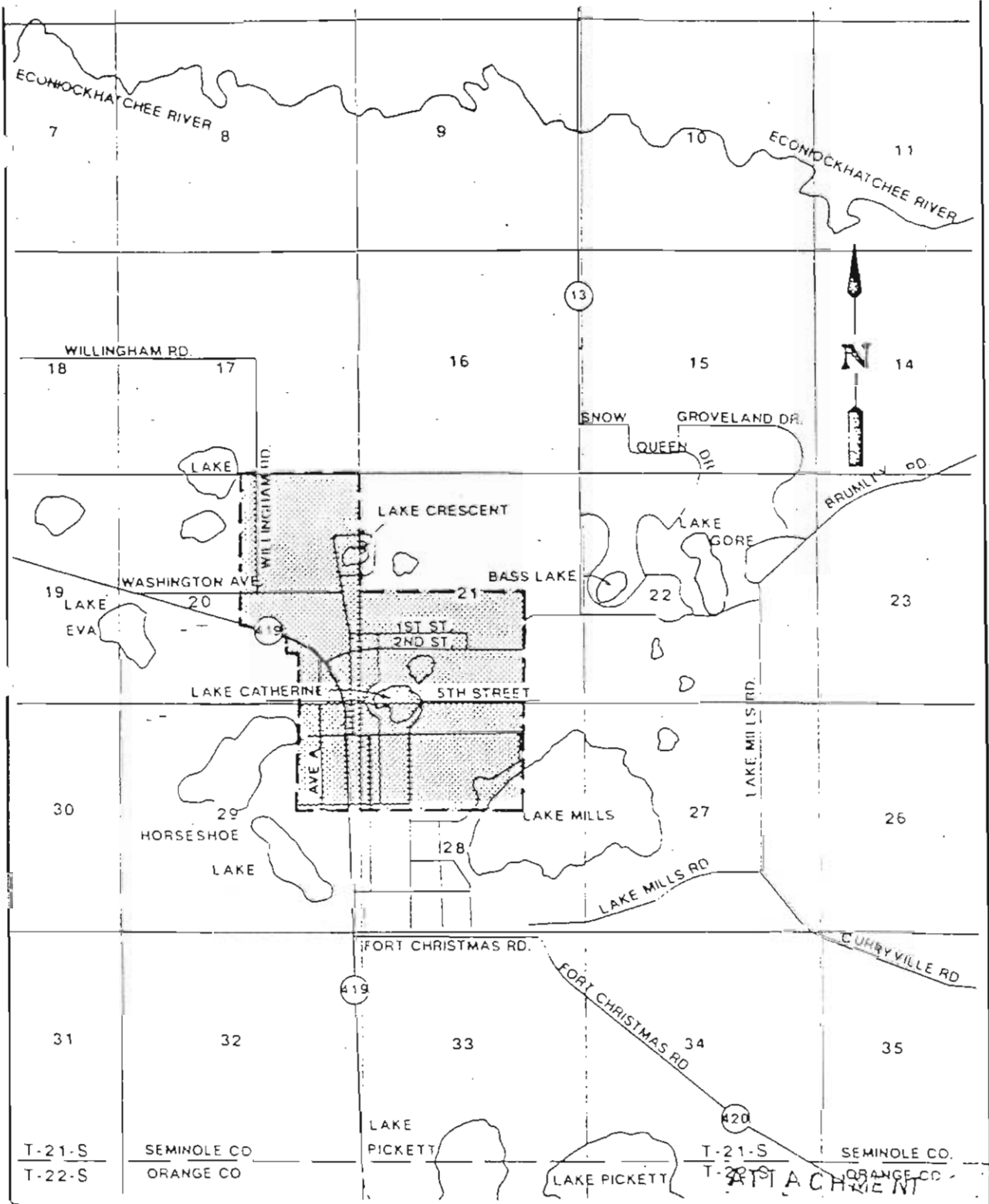
ATTACHMENT





SSU
SERVICES
ENGINEERING
2001 State Road
Apple Valley, Florida 32703
14777-8801-0025

WATER SERVICE TERRITORY
EXISTING TERRITORY 
PROPOSED TERRITORY 

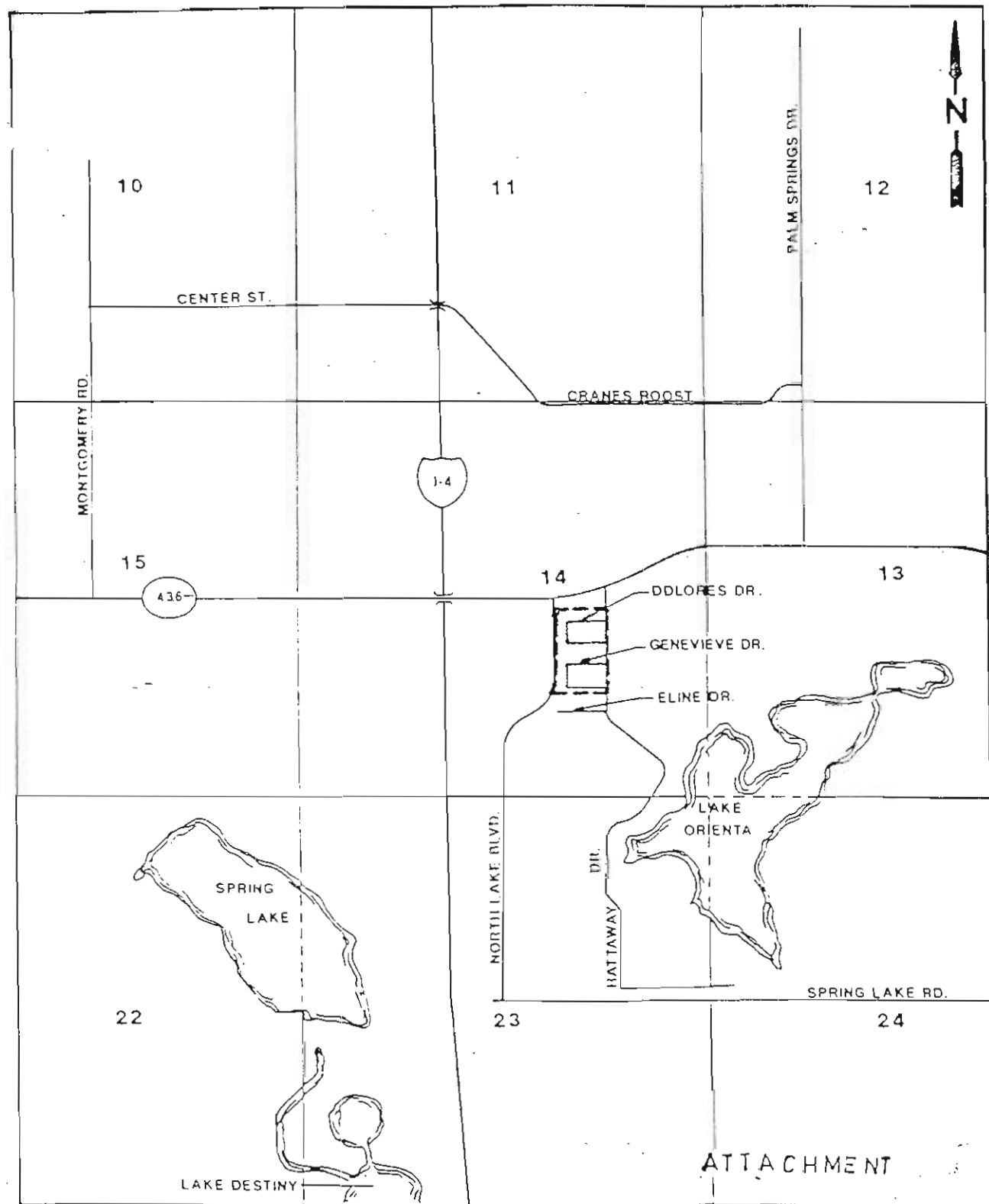
SOUTHERN STATES UTILITIES
APPLE VALLEY
SEMINOLE COUNTY



WATER SERVICE TERRITORY
 EXISTING TERRITORY 
 PROPOSED TERRITORY 

SOUTHERN STATES UTILITIES
 CHULUOTA
 SEMINOLE COUNTY

ATTACHMENT



ATTACHMENT



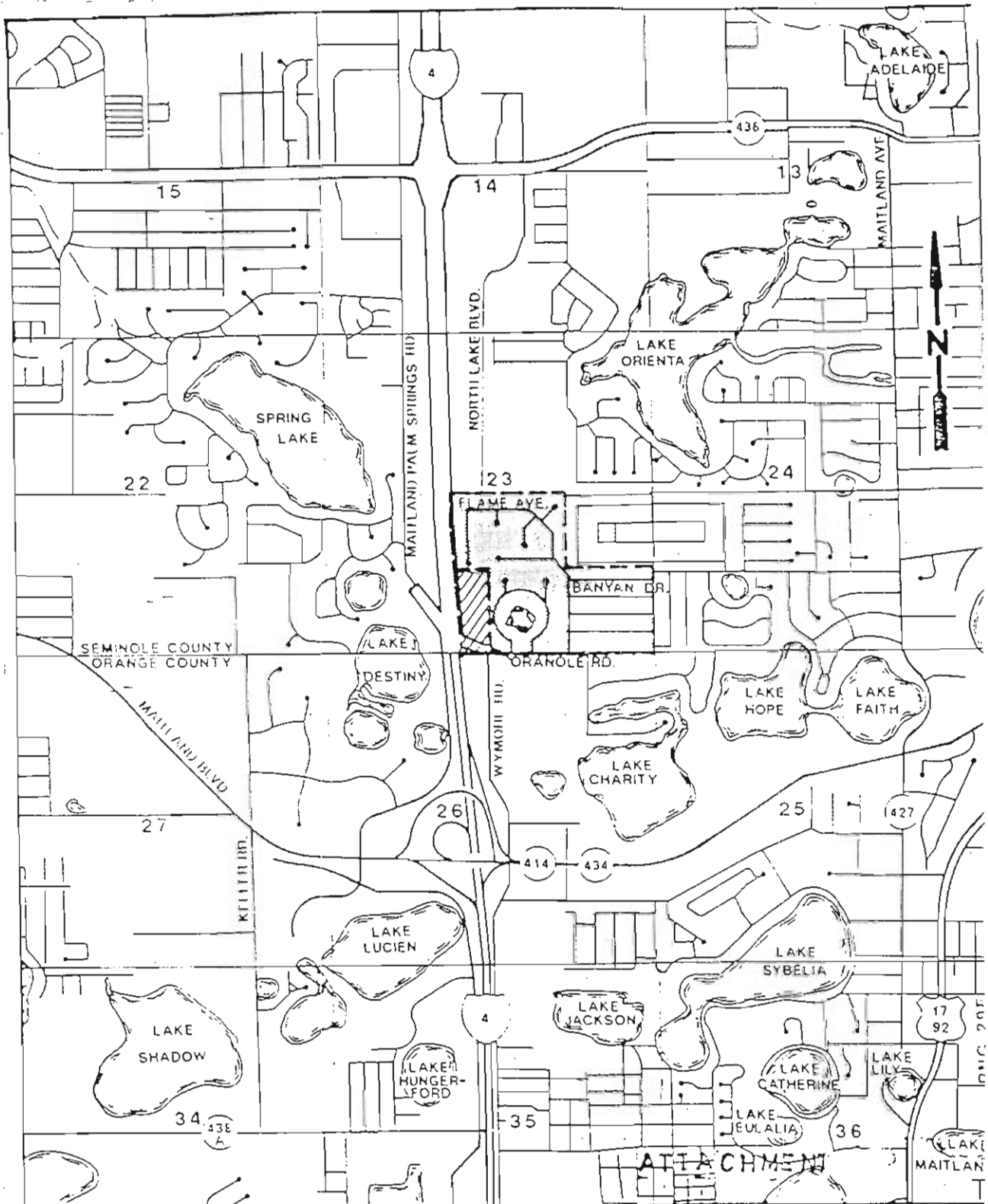
SSU
SERVICES
ENGINEERING
1111 North 1st Street
Apopka, Florida 32712
(407) 882-0000

WATER SERVICE TERRITORY

EXISTING TERRITORY




SOUTHERN STATES UTILITIES
DOL RAY MANOR
SEMINOLE COUNTY



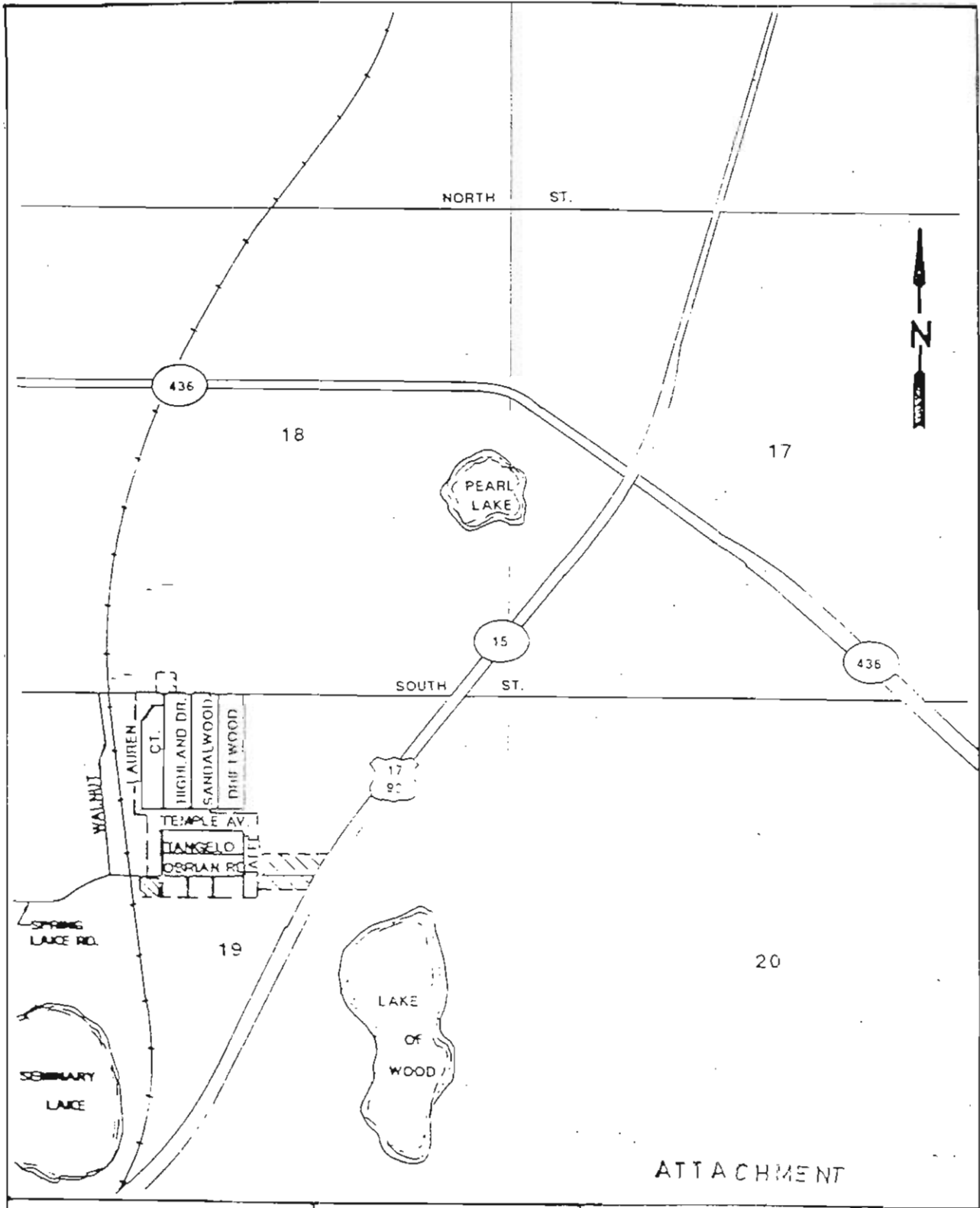
SSU
SERVICES
ENGINEERING
3200 Collier Place
Apopka, Florida 32712
407 880-0058

WATER SERVICE TERRITORY

EXISTING TERRITORY 

PROPOSED TERRITORY 

SOUTHERN STATES UTILITIES
DRUID HILLS, HIDDEN ESTATES
BRETTON WOODS
SEMINOLE COUNTY ORANGE COUNTY





ATTACHMENT



SSU
SERVICES
ENGINEERING
INC.
4600 S. W. 127th Ave.
Miami, FL 33177
(305) 551-1000

WATER SERVICE TERRITORY

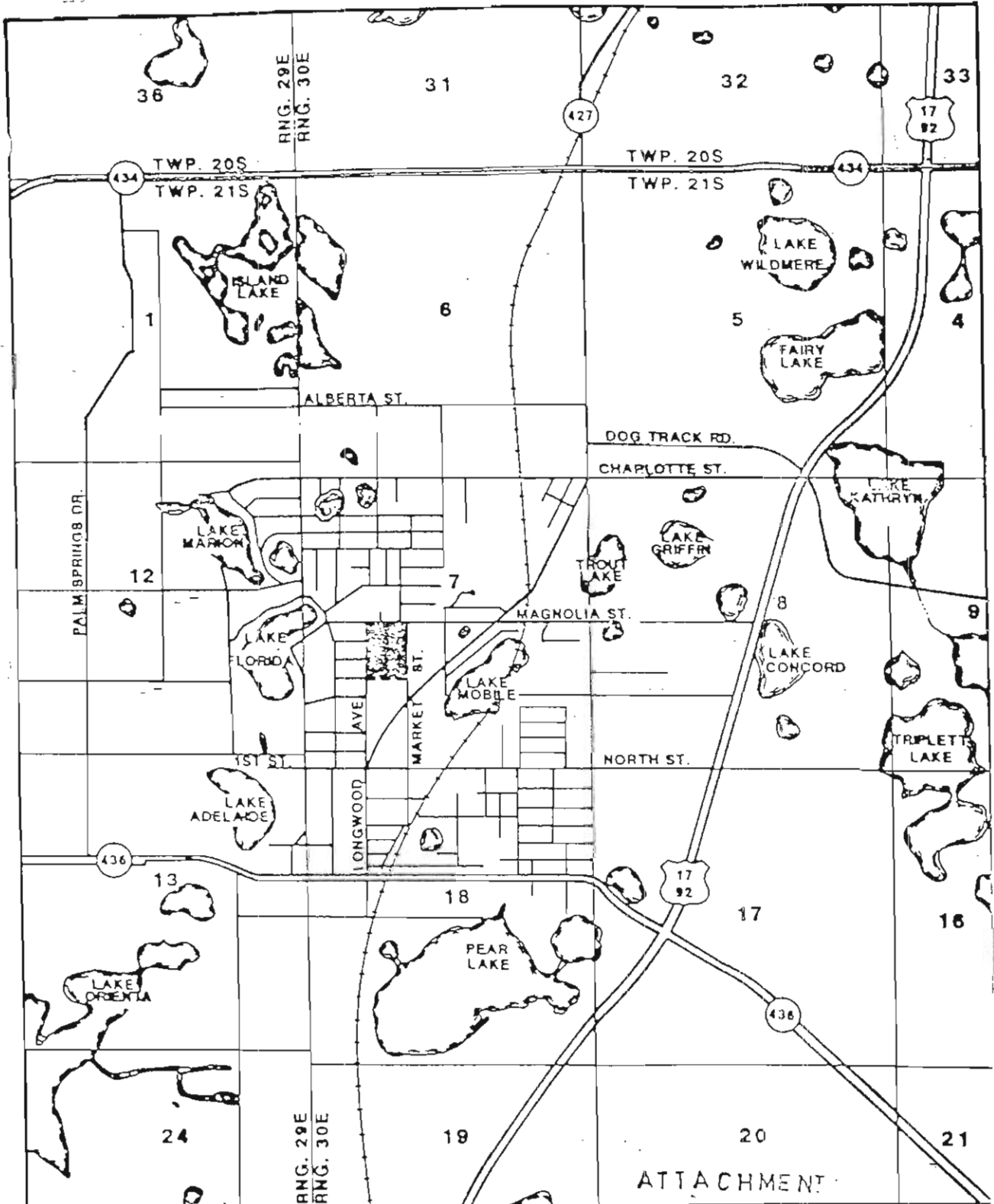
EXISTING TERRITORY 

PROPOSED TERRITORY 

SOUTHERN STATES UTILITIES

FERN PARK

SEMINOLE COUNTY

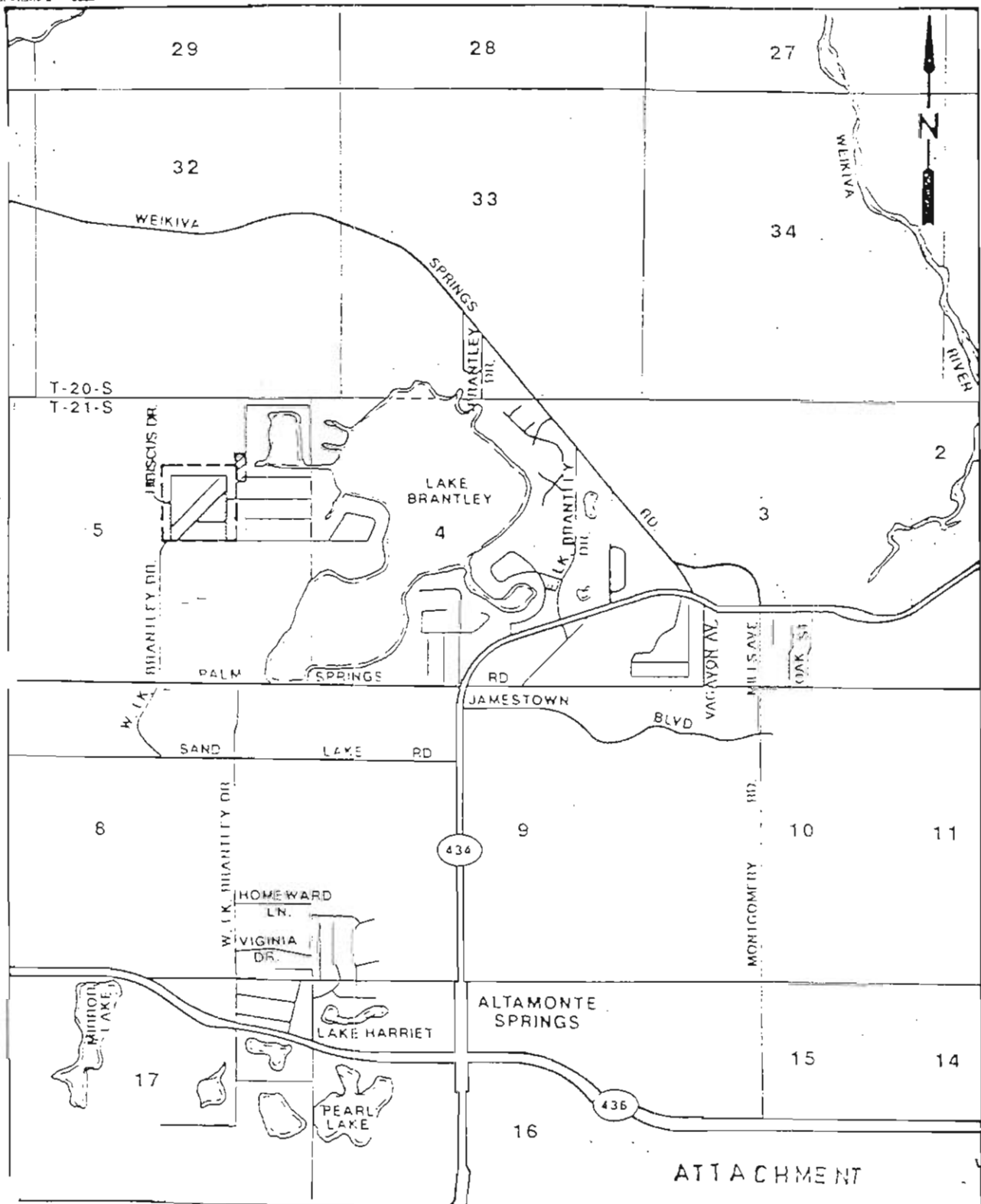


SSU
SERVICES
ENGINEERING
1800 Cedar Plaza
Aventura, Florida 33178
(407) 940-0088

WATER SERVICE TERRITORY

EXISTING TERRITORY



SOUTHERN STATES UTILITIES
HARMONY HOMES
SEMINOLE COUNTY



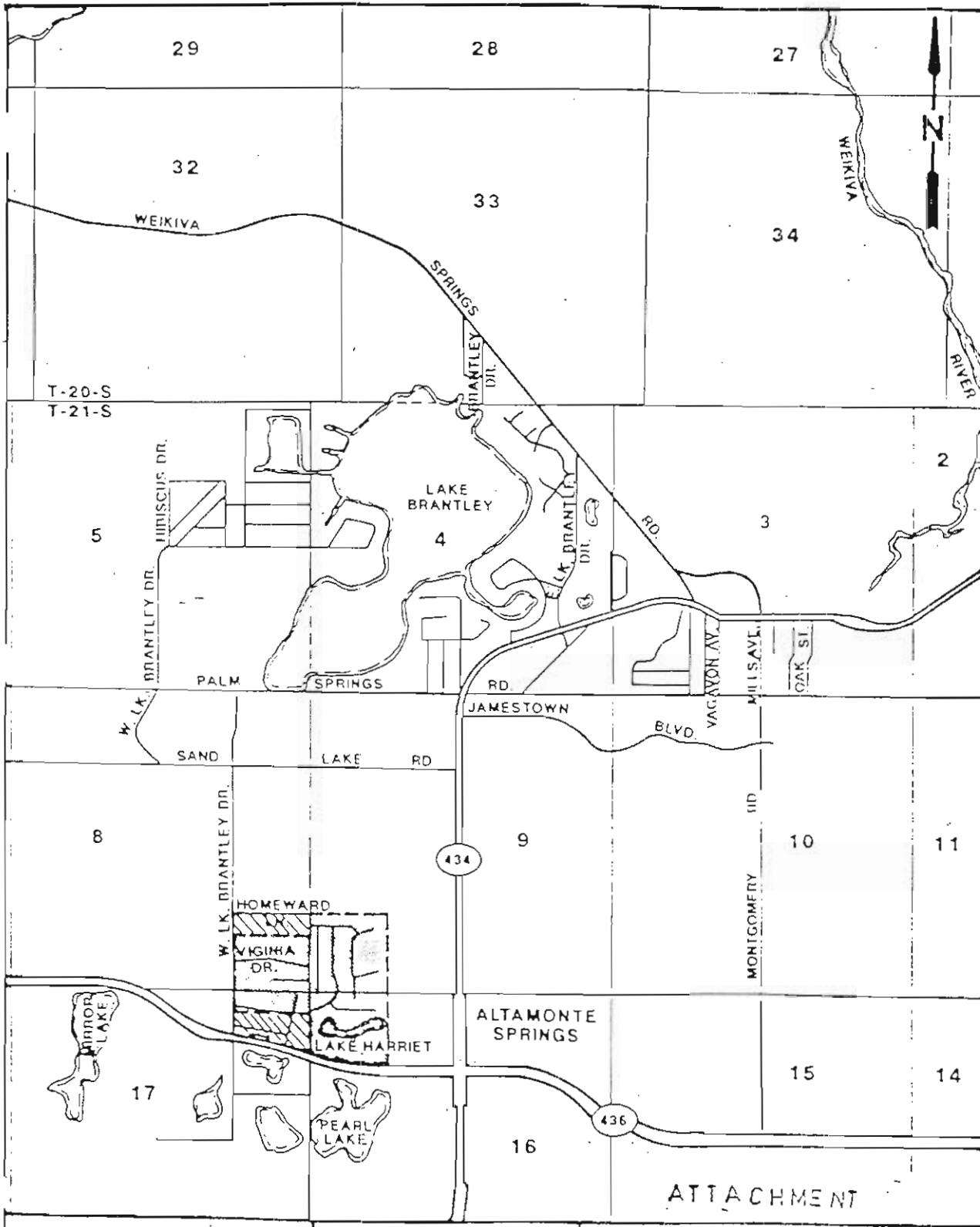
ATTACHMENT



SSU
SERVICES
ENGINEERING
 1000 Collier Place
 Addison, Florida 32702
 14071850-003F

WATER SERVICE TERRITORY
 EXISTING TERRITORY 
 PROPOSED TERRITORY 

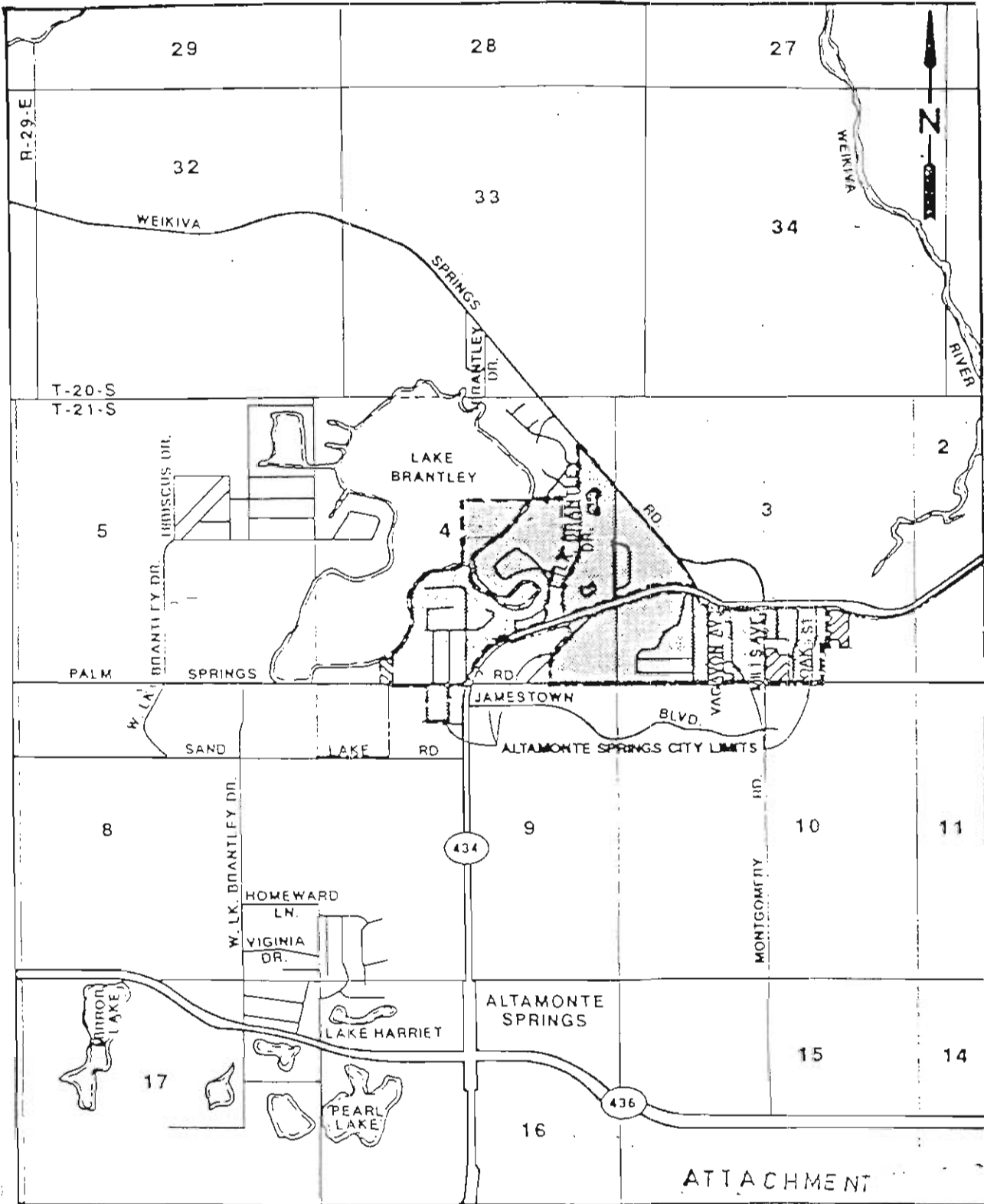
SOUTHERN STATES UTILITIES
LAKE BRANTLEY
 SEMINOLE COUNTY



SSU
SERVICES
ENGINEERING
1000 Color Print
Approval, File No. 32703
(407) 880-0038

WATER SERVICE TERRITORY
EXISTING TERRITORY
PROPOSED TERRITORY

SOUTHERN STATES UTILITIES
LAKE HARRIET
SEMMOLE COUNTY



SSU
 SERVICES
 ENGINEERING
 1000 Coldwell Place
 Apopka, Florida 32703
 (407) 850-0058

WATER SERVICE TERRITORY

EXISTING TERRITORY

PROPOSED TERRITORY



SOUTHERN STATES UTILITIES

MEREDITH MANOR

SEMINOLE COUNTY

ATTACHMENT

-- ST. JOHNS COUNTY

**Southern States Utilities
Water Facility Vulnerability Analysis**

SSU Plant No. 2501

Facility Name Palm Valley County St. Johns

Facility Address The water plants were dismantled and we
purchase water from Intercoastal Utilities.

Latitude _____ Longitude _____ Elevation _____

In case of an emergency situation, who are the best two persons to contact that are responsible to coordinate or handle the situation and their telephone numbers:

Name 1)Branan Ward Phone 904-797-2670

Name 2)Donnie Holcomb Phone 904-797-4267

If this facility within 5 miles of any of the following? *Indicate yes or no*

Active Railroad Tracks No

Major Transportation Route No

Hazardous Intersection No

Large Wooded or Grassy Area Yes

Airport No

Large Body of Water Yes

Manufacturing plant, storage facility, or facility which may use hazardous material No

Is the facility in an area which the State or County would order evacuation in the event of a hurricane? Yes

Is it located in an area where the State or County would order electricity cut off in the event of a hurricane? Yes

Can the facility be accessed from more than one direction via road ways. No

Indicate yes or no, if yes, describe.

Auxiliary power: Yes, Interconnected with Inter-Coastal Utilities.
Intercoastal does have emergency generator.

Emergency water supply Yes

Is the personnel trained for an emergency situation and been briefed on the location of Hurricane check lists? Yes

Additional comments regarding the location of the facility which may pose a hazard or which may impede emergency response:

This system is located between the Intercoastal water way and Ponte Vedra Beach..

In a storm surge this area would go under water

**Southern States Utilities
Water Facility Vulnerability Analysis**

SSU Plant No. 2302

Facility Name Remington Forest County St. Johns
Facility Address Highway 13.
Switzerland, Florida
Latitude _____ Longitude _____ Elevation _____

In case of an emergency situation, who are the best two persons to contact that are responsible to coordinate or handle the situation and their telephone numbers:

Name	<u>1) Branan Ward</u>	Phone	<u>904-797-2670</u>
Name	<u>2) Donnie Holcomb</u>	Phone	<u>904-797-4267</u>

If this facility within 5 miles of any of the following? *Indicate yes or no*

Active Railroad Tracks	<u>No</u>
Major Transportation Route	<u>Yes</u>
Hazardous Intersection	<u>No</u>
Large Wooded or Grassy Area	<u>Yes</u>
Airport	<u>No</u>
Large Body of Water	<u>Yes</u>

Manufacturing plant, storage facility, or facility which may use hazardous material No

Is the facility in an area which the State or County would order evacuation in the event of a hurricane? Yes

Is it located in an area where the State or County would order electricity cut off in the event of a hurricane? Yes

Can the facility be accessed from more than one direction via road ways. Yes

Indicate yes or no, if yes, describe.

Auxiliary power: No

Emergency water supply No

Is the personnel trained for an emergency situation and been briefed on the location of Hurricane check lists? Yes

Additional comments regarding the location of the facility which may pose a hazard or which may impede emergency response: _____

SOUTHERN STATES UTILITIES

ST. JOHNS COUNTY

EMERGENCY / HURRICANE PREPAREDNESS PLAN

ATTACHMENT A.

APPROVED EMERGENCY CONTRACTORS

Jax Utilities Management, Inc.	(904) 399-8802
Citrus Pipeline Contracts Inc.	(904) 746-6020
Cogburn Electric Inc.	(904) 358-7344
Brady Bennett & Assoc., Inc. (Electrical Contractors)	(904) 396-4606
Dial's Welding	(904) 743-8520
Floyd & Son's Well Drilling	(904) 781-1313
Ring Power	(904) 737-7730
Barrett Supply Chlorination Specialist	(904) 739-1041

SOUTHERN STATES UTILITIES

ST. JOHNS COUNTY

EMERGENCY / HURRICANE PREPAREDNESS PLAN

ATTACHMENT B.

EMERGENCY NUMBERS AND MAILING ADDRESS

HOSPITALS

St. Lukes Hospital (904) 296-3784
Emergency Center
4201 Belfort Rd.
Jacksonville, Florida 32216

Flagler Hospital (904) 930-2273
400 Health Park
St. Augustine, Florida

Orange Park Medical Center (904) 276-8580
2001 Kingsley Ave.
Orange Park, Florida

SOUTHERN STATES UTILITIES
ST. JOHNS COUNTY
EMERGENCY / HURRICANE PREPAREDNESS PLAN

ATTACHMENT D.

GOVERNMENT AGENCIES

Department of Environmental Protection (904) 448-4330

St. Johns County Health Department (904) 823-2517

St. Johns River Water Management (904) 730-6270

**SOUTHERN STATES UTILITIES
ST. JOHNS COUNTY
EMERGENCY / HURRICANE PREPAREDNESS PLAN**

ATTACHMENT E.

EMERGENCY MATERIAL SUPPLIERS

Hughes Supply	(904) 268-7007
Davis Meter	(904) 260-4566
Mack Plumbing	(904) 354-3706
P B & S Chemical	(904) 764-3201
Florida Pump Service	(904) 269-0202
Sunstate Meter Supply	(904) 332-7106
Arlington Fuel Oil Service	(904) 743-5833

SOUTHERN STATES UTILITIES

ST. JOHNS COUNTY

EMERGENCY / HURRICANE PREPAREDNESS PLAN

ATTACHMENT F.

EMERGENCY EQUIPMENT SUPPLIERS

<u>Ring Rents</u> (Backhoes, Generators and other heavy equipment)	(904) 733-1039
<u>Taylor Rentals</u> (Portable Pumps, Hoses, and other small items of tools)	(904) 721-7522
<u>Brandon Pump Co.</u>	(813) 737-4373
<u>Highway Equipment & Supply Company</u> (All types of emergency equipment)	(904) 783-1630

SOUTHERN STATES UTILITIES
ST. JOHNS COUNTY
EMERGENCY / HURRICANE PREPAREDNESS PLAN
ATTACHMENT G.
EMERGENCY DIRECTORY (OUTSIDE AGENCIES)

POLICE Jacksonville Police Dept. (904) 630-0500 (Dispatch)

FIRE (904) 630-0529

EMS 911

Environmental Protection Agency (904) 448-4330

St. Johns County Health Department (904) 630-3270

SOUTHERN STATES UTILITIES
ST. JOHNS COUNTY
EMERGENCY / HURRICANE PREPAREDNESS PLAN

ATTACHMENT H.
DISASTER PREPAREDNESS AGENCIES

Emergency Preparedness	(904) 630-2472 (904) 630-0529 <i>After 5:00 p.m.</i>
Hazardous Waste Spills	(904) 630-3404

SOUTHERN STATES UTILITIES
ST. JOHNS COUNTY
EMERGENCY / HURRICANE PREPAREDNESS PLAN

ATTACHMENT I

RADIO STATIONS

WOKV	690 AM	(904) 783-3711
WZNZ	AM CNN Headline News	(904) 636-0507
WJCT	Stereo 90	(904) 359-9090

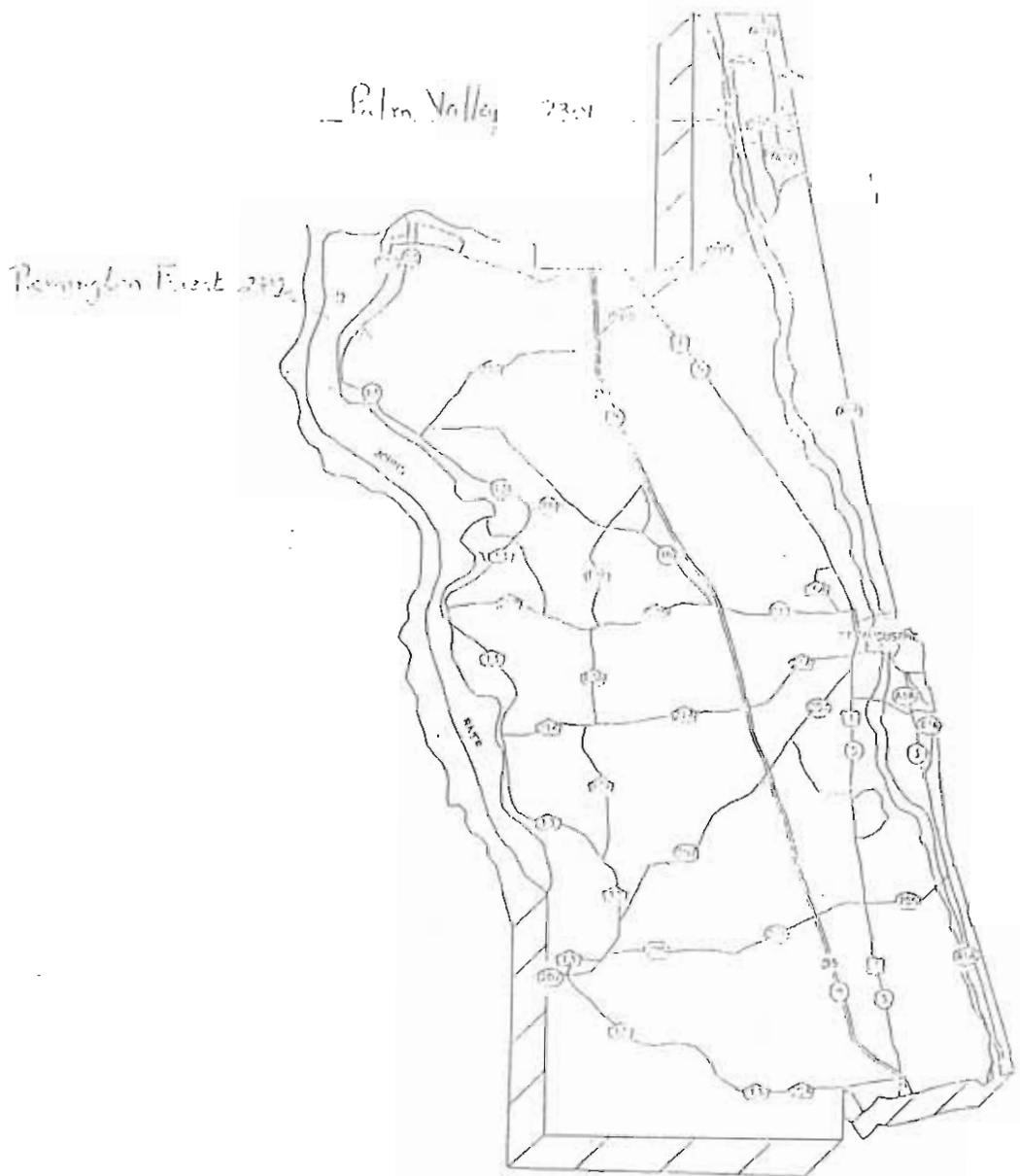
TV STATIONS

PBS Channel 7	(904) 353-7770
NBC Channel 4	(904) 399-4000
CBS Channel 12	(904) 354-1212


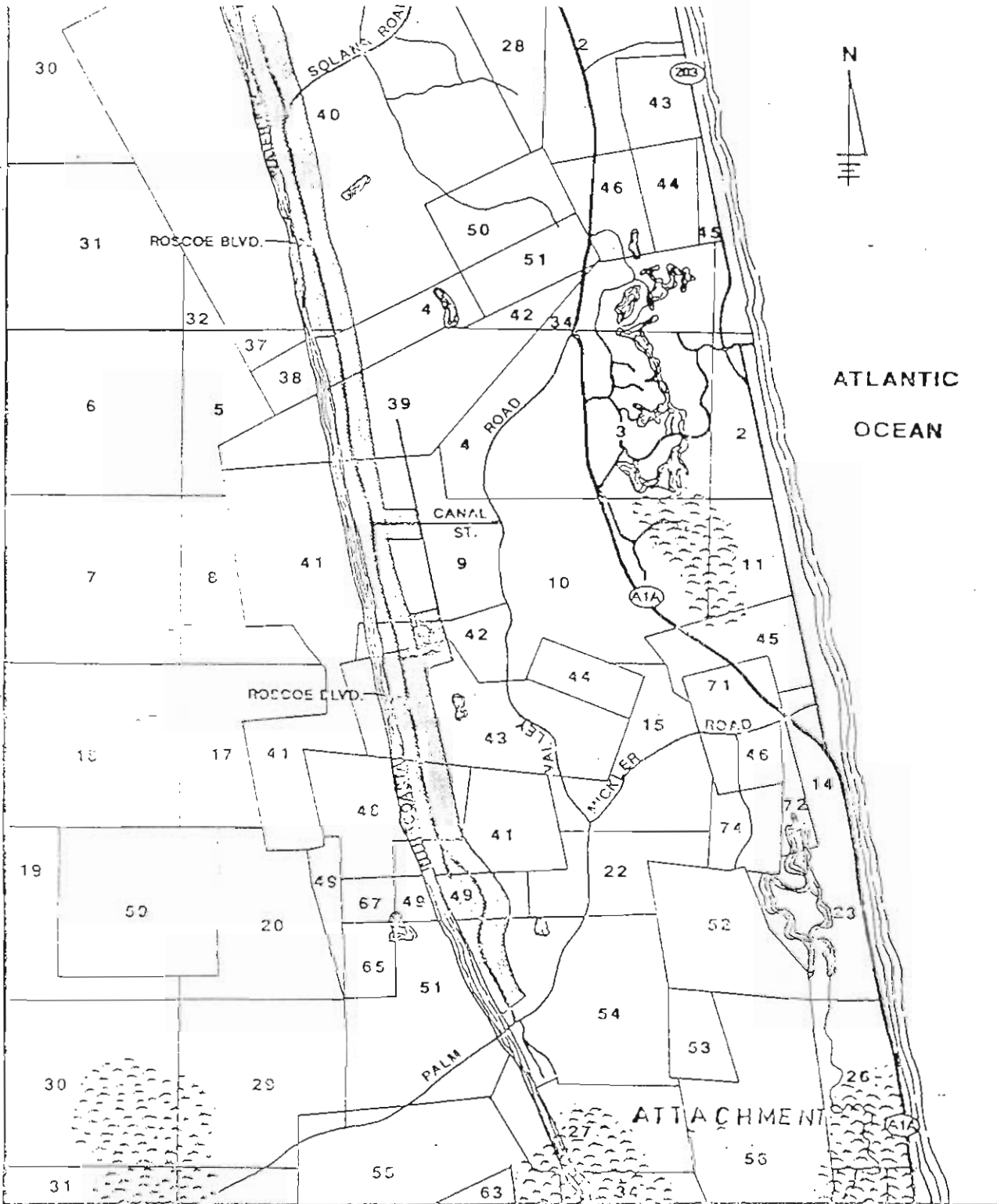
NEWSPAPERS

Florida Times Union	(904) 359-4280
---------------------	----------------

ST. JAMES CO

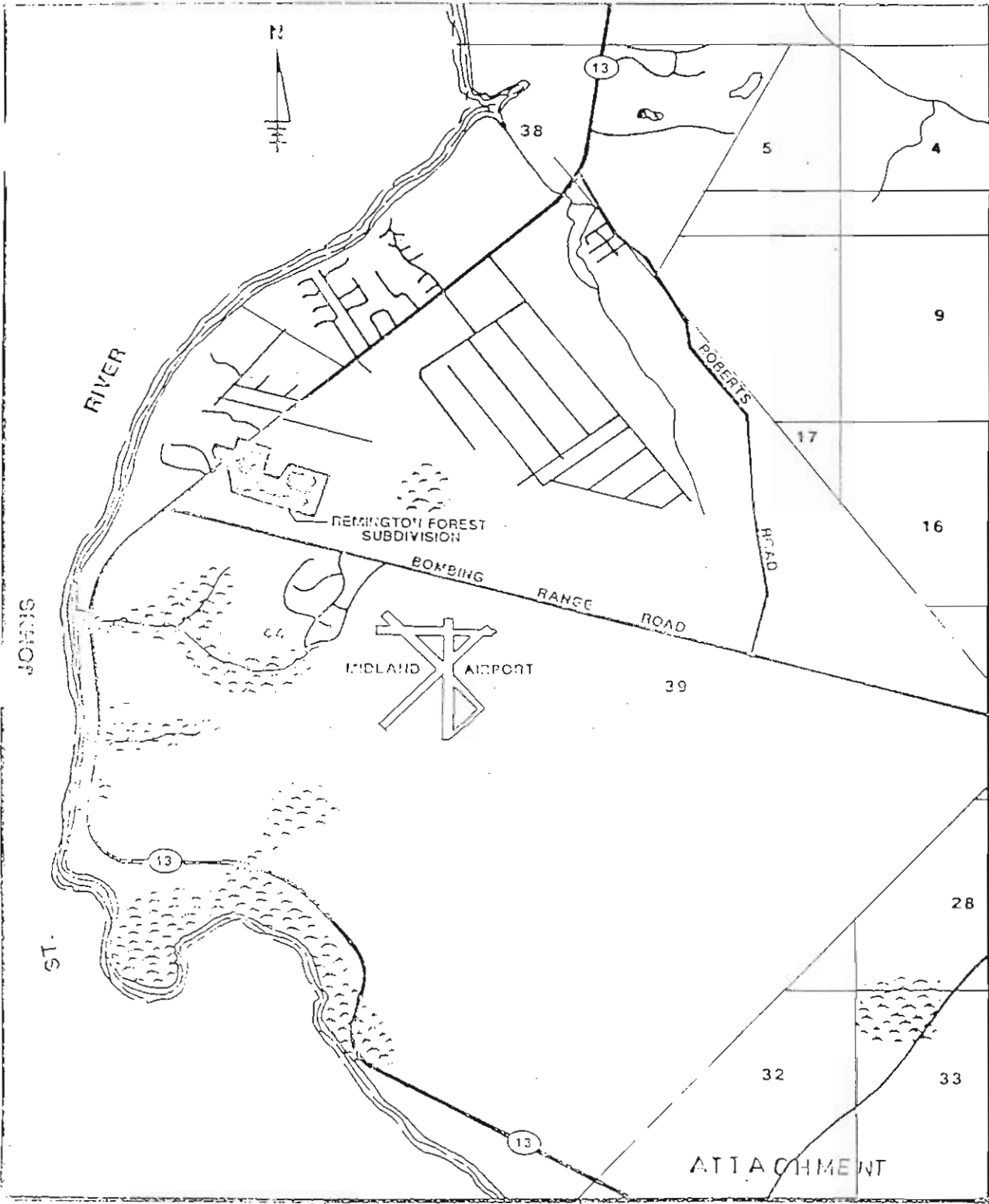


ATTACHMENT



WATER SERVICE TERRITORY
EXISTING TERRITORY

SOUTHERN STATES UTILITIES
PALM VALLEY
ST. JOHNS COUNTY



SSU
SERVICES
ENGINEERING
INCORPORATED
MEMBER OF THE
SOUTHERN STATES UTILITIES GROUP

WATER SERVICE TERRITORY
EXISTING TERRITORY

SOUTHERN STATES UTILITIES
REMINGTON FOREST
ST. JOHNS COUNTY

-- VOLUSIA COUNTY --

**Southern States Utilities
Water Facility Vulnerability Analysis**

#81 - 16 - 17 - 28 - 53 - 59 SSU Plant No. 1806-2

Facility Name Deltona County Volusia

Facility Address 333 Diamond St.

Deltona, Florida 32725

Latitude Longitude Elevation

In case of an emergency situation, who are the best two persons to contact that are responsible to coordinate or handle the situation and their telephone numbers:

Name	1) <u>Douglas Lovell</u>	Phone	<u>407-323-1694</u>
Name	2) <u>Dan Debaca</u>	Phone	<u>407-620-1780</u>

If this facility within 5 miles of any of the following? *Indicate yes or no*

Active Railroad Tracks Yes

Major Transportation Route Yes

Hazardous Intersection Yes

Large Wooded or Grassy Area Yes

Airport No

Large Body of Water Yes

Manufacturing plant, storage facility, or facility which may use hazardous material Yes

Is the facility in an area which the State or County would order evacuation in the event of a hurricane? No

Is it located in an area where the State or County would order electricity cut off in the event of a hurricane? No

Can the facility be accessed from more than one direction via road ways. Yes

Indicate yes or no, if yes, describe.

Auxiliary power: No

Emergency water supply No

Is the personnel trained for an emergency situation and been briefed on the location of Hurricane check lists? Yes

Additional comments regarding the location of the facility which may pose a hazard or which may impede emergency response: None

Southern States Utilities
Water Facility Vulnerability Analysis

#81 - 16 - 18 - 28 - 54 - 00
SSU Plant No. 1806-3
Facility Name Deltona County Volusia
Facility Address 333 Diamond St.
Deltona, Florida 32725
Latitude Longitude Elevation

In case of an emergency situation, who are the best two persons to contact that are responsible to coordinate or handle the situation and their telephone numbers:

Name 1) Douglas Lovell Phone 407-323-1694
Name 2) Dan Debaca Phone 407-620-1780

If this facility within 5 miles of any of the following? Indicate yes or no

Active Railroad Tracks Yes
Major Transportation Route Yes
Hazardous Intersection Yes
Large Wooded or Grassy Area Yes
Airport No
Large Body of Water Yes
Manufacturing plant, storage facility, or facility which may use hazardous material Yes

Is the facility in an area which the State or County would order evacuation in the event of a hurricane? No
Is it located in an area where the State or County would order electricity cut off in the event of a hurricane? No
Can the facility be accessed from more than one direction via road ways? Yes

Indicate yes or no, if yes, describe.
Auxiliary power: Yes
Emergency water supply Yes: by using aux. unit to pump water out of ground.

Is the personnel trained for an emergency situation and been briefed on the location of Hurricane check lists? Yes
Additional comments regarding the location of the facility which may pose a hazard or which may impede emergency response: None

**Southern States Utilities
Water Facility Vulnerability Analysis**

#81 - 15 - 27 - 28 - 54 - 03 SSU Plant No. 1806-5
 Facility Name Deltona County Volusia
 Facility Address 1372 Lombardy Dr.
Deltona, Florida 32725
 Latitude _____ Longitude _____ Elevation _____

In case of an emergency situation, who are the best two persons to contact that are responsible to coordinate or handle the situation and their telephone numbers:

Name 1) Douglas Lovell Phone 407-323-1694
 Name 2) Dan Debaca Phone 407-620-1780

If this facility within 5 miles of any of the following? *Indicate yes or no*

Active Railroad Tracks Yes
 Major Transportation Route Yes
 Hazardous Intersection Yes
 Large Wooded or Grassy Area Yes
 Airport No
 Large Body of Water Yes
 Manufacturing plant, storage facility, or facility which may use hazardous material Yes

Is the facility in an area which the State or County would order evacuation in the event of a hurricane? No

Is it located in an area where the State or County would order electricity cut off in the event of a hurricane? No

Can the facility be accessed from more than one direction via road ways. Yes

Indicate yes or no, if yes, describe.

Auxiliary power: No

Emergency water supply Yes - 500,000 gallon storage

Is the personnel trained for an emergency situation and been briefed on the location of Hurricane check lists? Yes

Additional comments regarding the location of the facility which may pose a hazard or which may impede emergency response: None

**Southern States Utilities
Water Facility Vulnerability Analysis**

#81 - 14 - 10 - 28 - 53 - 48 SSU Plant No. 1806-7
 Facility Name Deltona County Volusia
 Facility Address 1240 Saxon Blvd.
Deltona, Florida 32725
 Latitude _____ Longitude _____ Elevation _____

In case of an emergency situation, who are the best two persons to contact that are responsible to coordinate or handle the situation and their telephone numbers:

Name	<u>1) Douglas Lovell</u>	Phone	<u>407-323-1694</u>
Name	<u>2) Dan Debaca</u>	Phone	<u>407-620-1780</u>

If this facility within 5 miles of any of the following? *Indicate yes or no*

Active Railroad Tracks Yes
 Major Transportation Route Yes
 Hazardous Intersection Yes
 Large Wooded or Grassy Area Yes
 Airport No
 Large Body of Water Yes
 Manufacturing plant, storage facility, or facility which may use hazardous material Yes

Is the facility in an area which the State or County would order evacuation in the event of a hurricane? No
 Is it located in an area where the State or County would order electricity cut off in the event of a hurricane? No
 Can the facility be accessed from more than one direction via road ways. Yes

Indicate yes or no, if yes, describe.

Auxiliary power: No
 Emergency water supply Yes- 1.5 millions

Is the personnel trained for an emergency situation and been briefed on the location of Hurricane check lists? Yes
 Additional comments regarding the location of the facility which may pose a hazard or which may impede emergency response: None

Southern States Utilities Water Facility Vulnerability Analysis

#81 - 10 - 53 - 28 - 56 - 31 SSU Plant No. 1806-8

Facility Name Deltona County Volusia

Facility Address 2741 Courtland Blvd.

Deltona, Florida 32725

Latitude _____ Longitude _____ Elevation _____

In case of an emergency situation, who are the best two persons to contact that are responsible to coordinate or handle the situation and their telephone numbers:

Name	<u>1) Douglas Lovell</u>	Phone	<u>407-323-1694</u>
Name	<u>2) Dan Debaca</u>	Phone	<u>407-620-1780</u>

If this facility within 5 miles of any of the following? *Indicate yes or no*

Active Railroad Tracks No

Major Transportation Route Yes

Hazardous Intersection Yes

Large Wooded or Grassy Area Yes

Airport No

Large Body of Water No

Manufacturing plant, storage facility, or facility which may use hazardous material No

Is the facility in an area which the State or County would order evacuation in the event of a hurricane? No

Is it located in an area where the State or County would order electricity cut off in the event of a hurricane No

Can the facility be accessed from more than one direction via road ways. Yes

Indicate yes or no, if yes, describe.

Auxiliary power: Yes

Emergency water supply Yes- 1.0 million storage

Is the personnel trained for an emergency situation and been briefed on the location of Hurricane check lists? Yes

Additional comments regarding the location of the facility which may pose a hazard or which may impede emergency response: None

**Southern States Utilities
Water Facility Vulnerability Analysis**

#81 - 15 - 51 - 28 - 55 - 47 SSU Plant No. 1806-9
 Facility Name Deltona County Volusia
 Facility Address 880 Vicksburg St.
Deltona, Florida 32725
 Latitude _____ Longitude _____ Elevation _____

In case of an emergency situation, who are the best two persons to contact that are responsible to coordinate or handle the situation and their telephone numbers:

Name	<u>1) Douglas Lovell</u>	Phone	<u>407-323-1694</u>
Name	<u>2) Dan Debaca</u>	Phone	<u>407-620-1780</u>

If this facility within 5 miles of any of the following? *Indicate yes or no*

Active Railroad Tracks Yes
 Major Transportation Route Yes
 Hazardous Intersection Yes
 Large Wooded or Grassy Area Yes
 Airport No
 Large Body of Water Yes
 Manufacturing plant, storage facility, or facility which may use hazardous material Yes

Is the facility in an area which the State or County would order evacuation in the event of a hurricane? No

Is it located in an area where the State or County would order electricity cut off in the event of a hurricane? No

Can the facility be accessed from more than one direction via road ways. Yes

Indicate yes or no, if yes, describe.

Auxiliary power: Yes

Emergency water supply Yes- Aux. power will run well

Is the personnel trained for an emergency situation and been briefed on the location of Hurricane check lists? Yes

Additional comments regarding the location of the facility which may pose a hazard or which may impede emergency response: None

**Southern States Utilities
Water Facility Vulnerability Analysis**

#81 - 11 - 27 - 28 - 55 - 20 SSU Plant No. 1806-10
 Facility Name Deltona County Volusia
 Facility Address 2147 Howland Blvd.
Deltona, Florida 32725
 Latitude _____ Longitude _____ Elevation _____

In case of an emergency situation, who are the best two persons to contact that are responsible to coordinate or handle the situation and their telephone numbers:

Name	<u>1) Douglas Lovell</u>	Phone	<u>407-323-1694</u>
Name	<u>2) Dan Debaca</u>	Phone	<u>407-620-1780</u>

If this facility within 5 miles of any of the following? *Indicate yes or no*

Active Railroad Tracks	<u>No</u>
Major Transportation Route	<u>Yes</u>
Hazardous Intersection	<u>Yes</u>
Large Wooded or Grassy Area	<u>Yes</u>
Airport	<u>No</u>
Large Body of Water	<u>No</u>
Manufacturing plant, storage facility, or facility which may use hazardous material	<u>No</u>

Is the facility in an area which the State or County would order evacuation in the event of a hurricane? No

Is it located in an area where the State or County would order electricity cut off in the event of a hurricane? No

Can the facility be accessed from more than one direction via road ways. Yes

Indicate yes or no, if yes, describe.

Auxiliary power: Yes

Emergency water supply Yes- Aux. power will operate well

Is the personnel trained for an emergency situation and been briefed on the location of Hurricane check lists? Yes

Additional comments regarding the location of the facility which may pose a hazard or which may impede emergency response: None

Southern States Utilities Water Facility Vulnerability Analysis

#81 - 12 - 14 - 28 - 52 - 54 SSU Plant No. 1806-12

Facility Name Deltona County Volusia

Facility Address 720 Sagamore Dr.

Deltona, Florida 32725

Latitude _____ Longitude _____ Elevation _____

In case of an emergency situation, who are the best two persons to contact that are responsible to coordinate or handle the situation and their telephone numbers:

Name	1) Douglas Lovell	Phone	<u>407-323-1694</u>
Name	2) Dan Debaca	Phone	<u>407-620-1780</u>

If this facility within 5 miles of any of the following? *Indicate yes or no*

Active Railroad Tracks	<u>Yes</u>
Major Transportation Route	<u>Yes</u>
Hazardous Intersection	<u>Yes</u>
Large Wooded or Grassy Area	<u>Yes</u>
Airport	<u>Yes</u>
Large Body of Water	<u>Yes</u>
Manufacturing plant, storage facility, or facility which may use hazardous material	<u>No</u>

Is the facility in an area which the State or County would order evacuation in the event of a hurricane? No

Is it located in an area where the State or County would order electricity cut off in the event of a hurricane? No

Can the facility be accessed from more than one direction via road ways. Yes

Indicate yes or no, if yes, describe.

Auxiliary power: Yes

Emergency water supply Yes- 2.0 million tank

Is the personnel trained for an emergency situation and been briefed on the location of Hurricane check lists? Yes

Additional comments regarding the location of the facility which may pose a hazard or which may impede emergency response: None

Southern States Utilities
Water Facility Vulnerability Analysis

#81 - 13 - 28 - 28 - 56 - 21 SSU Plant No. 1806-13
 Facility Name Deltona County Volusia
 Facility Address 2882 Beaver
Deltona, Florida 32725
 Latitude _____ Longitude _____ Elevation _____

In case of an emergency situation, who are the best two persons to contact that are responsible to coordinate or handle the situation and their telephone numbers:

Name 1) Douglas Lovell Phone 407-323-1694
 Name 2) Dan Debaca Phone 407-620-1780

If this facility within 5 miles of any of the following? *Indicate yes or no*

Active Railroad Tracks Yes
 Major Transportation Route Yes
 Hazardous Intersection Yes
 Large Wooded or Grassy Area Yes
 Airport Yes
 Large Body of Water Yes

Manufacturing plant, storage facility, or facility which may use hazardous material Yes

Is the facility in an area which the State or County would order evacuation in the event of a hurricane? No

Is it located in an area where the State or County would order electricity cut off in the event of a hurricane? No

Can the facility be accessed from more than one direction via road ways. Yes

Indicate yes or no, if yes, describe.

Auxiliary power: Yes

Emergency water supply Yes Aux. power will operate well pump

Is the personnel trained for an emergency situation and been briefed on the location of Hurricane check lists? Yes

Additional comments regarding the location of the facility which may pose a hazard or which may impede emergency response: None

**Southern States Utilities
Water Facility Vulnerability Analysis**

	SSU Plant No. <u>1806-14</u>
#81 - 11 - 21 - 28 - 57 - 36	
Facility Name <u>Deltona</u>	County <u>Volusia</u>
Facility Address <u>2882 Beaver</u>	
	<u>Deltona, Florida 32725</u>
Latitude <u> </u>	Longitude <u> </u> Elevation <u> </u>

In case of an emergency situation, who are the best two persons to contact that are responsible to coordinate or handle the situation and their telephone numbers:

Name	1) <u>Douglas Lovell</u>	Phone	<u>407-323-1694</u>
Name	2) <u>Dan Debaca</u>	Phone	<u>407-620-1780</u>

If this facility within 5 miles of any of the following? *Indicate yes or no*

Active Railroad Tracks	<u>No</u>
Major Transportation Route	<u>Yes</u>
Hazardous Intersection	<u>Yes</u>
Large Wooded or Grassy Area	<u>Yes</u>
Airport	<u>No</u>
Large Body of Water	<u>No</u>
Manufacturing plant, storage facility, or facility which may use hazardous material	<u>Yes</u>

Is the facility in an area which the State or County would order evacuation in the event of a hurricane? No

Is it located in an area where the State or County would order electricity cut off in the event of a hurricane? No

Can the facility be accessed from more than one direction via road ways. Yes

Indicate yes or no, if yes, describe.

Auxiliary power: Yes

Emergency water supply Yes Aux. power will operate well pump

Is the personnel trained for an emergency situation and been briefed on the location of Hurricane check lists? Yes

Additional comments regarding the location of the facility which may pose a hazard or which may impede emergency response: None

**Southern States Utilities
Water Facility Vulnerability Analysis**

#81 - 11 - 56 - 28 - 56 - 34 SSU Plant No. 1806-15
 Facility Name Deltona County Volusia
 Facility Address 2551 Omaha Dr.
Deltona, Florida 32725
 Latitude _____ Longitude _____ Elevation _____

In case of an emergency situation, who are the best two persons to contact that are responsible to coordinate or handle the situation and their telephone numbers:

Name	<u>1) Douglas Lovell</u>	Phone	<u>407-323-1694</u>
Name	<u>2) Dan Debaca</u>	Phone	<u>407-620-1780</u>

If this facility within 5 miles of any of the following? *Indicate yes or no*

Active Railroad Tracks	<u>Yes</u>
Major Transportation Route	<u>Yes</u>
Hazardous Intersection	<u>Yes</u>
Large Wooded or Grassy Area	<u>Yes</u>
Airport	<u>Yes</u>
Large Body of Water	<u>No</u>

Manufacturing plant, storage facility, or facility which may use hazardous material Yes

Is the facility in an area which the State or County would order evacuation in the event of a hurricane? No

Is it located in an area where the State or County would order electricity cut off in the event of a hurricane? No

Can the facility be accessed from more than one direction via road ways. Yes

Indicate yes or no, if yes, describe.

Auxiliary power: Yes

Emergency water supply Yes Aux. power will operate well pump

Is the personnel trained for an emergency situation and been briefed on the location of Hurricane check lists? Yes

Additional comments regarding the location of the facility which may pose a hazard or which may impede emergency response: None

Southern States Utilities Water Facility Vulnerability Analysis

Facility Name	<u>Deltona</u>	County	<u>Volusia</u>	SSU Plant No.	<u>1806-16</u>
Facility Address	<u>1103 Magdalena</u>				
	<u>Deltona, Florida 32725</u>				
Latitude	_____	Longitude	_____	Elevation	_____

In case of an emergency situation, who are the best two persons to contact that are responsible to coordinate or handle the situation and their telephone numbers:

Name	<u>1) Douglas Lovell</u>	Phone	<u>407-323-1694</u>
Name	<u>2) Dan Debaca</u>	Phone	<u>407-620-1780</u>

If this facility within 5 miles of any of the following? *Indicate yes or no*

Active Railroad Tracks	<u>Yes</u>
Major Transportation Route	<u>Yes</u>
Hazardous Intersection	<u>Yes</u>
Large Wooded or Grassy Area	<u>Yes</u>
Airport	<u>Yes</u>
Large Body of Water	<u>Yes</u>
Manufacturing plant, storage facility, or facility which may use hazardous material	<u>Yes</u>

Is the facility in an area which the State or County would order evacuation in the event of a hurricane? No
Is it located in an area where the State or County would order electricity cut off in the event of a hurricane? No
Can the facility be accessed from more than one direction via road ways? Yes

Indicate yes or no, if yes, describe.
Auxiliary power: No
Emergency water supply: None

Is the personnel trained for an emergency situation and been briefed on the location of Hurricane check lists? Yes
Additional comments regarding the location of the facility which may pose a hazard or which may impede emergency response: None

Southern States Utilities Water Facility Vulnerability Analysis

SSU Plant No. 1802

Facility Name Jungle Den County Volusia

Facility Address _____

Latitude _____ Longitude _____ Elevation _____

In case of an emergency situation, who are the best two persons to contact that are responsible to coordinate or handle the situation and their telephone numbers:

Name 1) Bill Yocum Phone 904-694-5604

Name 2) Phone _____

If this facility within 5 miles of any of the following? Indicate yes or no

Active Railroad Tracks No

Major Transportation Route Yes

Hazardous Intersection Yes

Large Wooded or Grassy Area Yes

Airport No

Large Body of Water Yes

Manufacturing plant, storage facility, or facility which may use hazardous material No

Is the facility in an area which the State or County would order evacuation in the event of a hurricane? _____

Is it located in an area where the State or County would order electricity cut off in the event of a hurricane? _____

Can the facility be accessed from more than one direction via road ways. _____

Indicate yes or no, if yes, describe.

Auxiliary power: _____

Emergency water supply _____

Is the personnel trained for an emergency situation and been briefed on the location of Hurricane check lists? Yes

Additional comments regarding the location of the facility which may pose a hazard or which may impede emergency response:

No Plant - consecutive system - water furnished by City of Astor.

SOUTHERN STATES UTILITIES
VOLUSIA COUNTY
EMERGENCY / HURRICANE PREPAREDNESS PLAN

ATTACHMENT A.

APPROVED EMERGENCY CONTRACTORS

McMahan Construction Co., Inc. (904) 734-1071
123 E. Indiana Ave.
DeLand, Florida 32720
State Cert. #CGC-010240

Dixie Septic Tank Inc. Emergency # (904) 775-3051
1200 S. Leavitt Ave. (904) 775-7578
Orange City, Florida 32774 (904) 775-0147
(904) 775-6582

C.L. Giddens (407) 323-4886
470 Lemon Bluff Rd.
Osteen, Florida 32764

SOUTHERN STATES UTILITIES

VOLUSIA COUNTY

EMERGENCY / HURRICANE PREPAREDNESS PLAN

ATTACHMENT C.

MUNICIPALITIES

DeLand Utilities		(904) 736-3902
Public Works Dept.		(904) 736-3900
		(904) 736-3905
Sanford Utilities		(407) 330-5630
Public Works Dept.	Emergency	(407) 322-4194
Volusia County Water Dept.		(904) 736-5927
Orange City Utilities		(904) 775-5444

SOUTHERN STATES UTILITIES

VOLUSIA COUNTY
EMERGENCY / HURRICANE PREPAREDNESS PLAN

ATTACHMENT D.

GOVERNMENT AGENCIES

Florida Department of Environmental Regulations 3319 Maguire Blvd. Orlando, Florida 32803-3767	407-894-7555
Volusia County Public Health Unit 501 S. Morris Blvd Daytona Beach, Florida 3212-9190	1-(904)-947-3436 1-(904)-947-3431 1-(904)-947-3421 Fax # 1-(904)-947-3485
E.P.A. Hotline Wastewater Safe Water Drinking Act	1-800-624-8301 1-800-426-4791
Florida Public Service Commission Tallahassee, Florida	1-800-342-3552

SOUTHERN STATES UTILITIES
VOLUSIA COUNTY
EMERGENCY / HURRICANE PREPAREDNESS PLAN

ATTACHMENT E.

EMERGENCY MATERIAL SUPPLIERS

Southeastern Municipal Supply Steve Heminway (407) 321-5428
295 Lyman Rd.
Casselberry, Florida 32707

Ferguson Underground Inc. Paul Blastic (407) 382-1252
801 Thorpe Rd.
Orlando, Florida 32824

A.D. Rosier Stan Rosier (407) 322-2018
111 N. French Ave.
Sanford, Florida 32772

Consolidated Electric Supply 1-800-432-4505
523 N. Garland Ave.
Orlando, Florida 32802

Hughes Supply Inc Scott Pacansky (407) 940-6525
259 N. industrial Dr.
Orange City, Florida 32763

A B S Pumps Inc. 1-800-323-1731
949 Shadick Dr.
Orange City, Florida 32763

SOUTHERN STATES UTILITIES

VOLUSIA COUNTY

EMERGENCY / HURRICANE PREPAREDNESS PLAN

ATTACHMENT F.

EMERGENCY EQUIPMENT SUPPLIERS

Neff Machinery
4333 John Young Parkway
Orlando, Florida 32804

Bill Trimble

(407) 570-0462

Dixie Septic Tank Inc.
1200 s. Leavitt Ave.
Orange City, Florida 32774

(904) 775-3051

C. L. Giddens
470 Lemon Bluff Rd.
Osteen, Florida 32764

(407) 323-4886

SOUTHERN STATES UTILITIES
VOLUSIA COUNTY
EMERGENCY / HURRICANE PREPAREDNESS PLAN

ATTACHMENT G.

EMERGENCY DIRECTORY (OUTSIDE AGENCIES)

POLICE 911
Volusia County Sheriff's Dept. (904) 736-5960

FIRE 911
Deltona Fire Department (407) 574-3311

EMS
Volusia County Emergency Mgt Chip Kent (904) 894-7555

Environmental Protection Agency (407) 894-7555

County Health Department (904) 775-1982
Volusia County Health Dept
2750 Enterprise Rd.
Orange City, Florida 32763

SOUTHERN STATES UTILITIES
VOLUSIA COUNTY
EMERGENCY / HURRICANE PREPAREDNESS PLAN

ATTACHMENT H.

DISASTER PREPAREDNESS AGENCIES

Volusia County Emergency	Chip Kent	(904) 254-1500
Livestock Spring Garden Ranch P.O. Box #367 DeLeon Springs, Florida 32130	Linda Colley	(904) 985-5654
Volusia County Humane/Animal Control 1250 Indian Lake Rd. Daytona Beach, Florida		(904) 736-5919

SOUTHERN STATES UTILITIES

VOLUSIA COUNTY

EMERGENCY / HURRICANE PREPAREDNESS PLAN

ATTACHMENT I.

RADIO STATIONS

WTRR	1400 AM	(407) 322-1400
WXVQ	1490 AM News Talk Radio 220 E. Hubbard Ave DeLand, Florida	(904) 734-9386

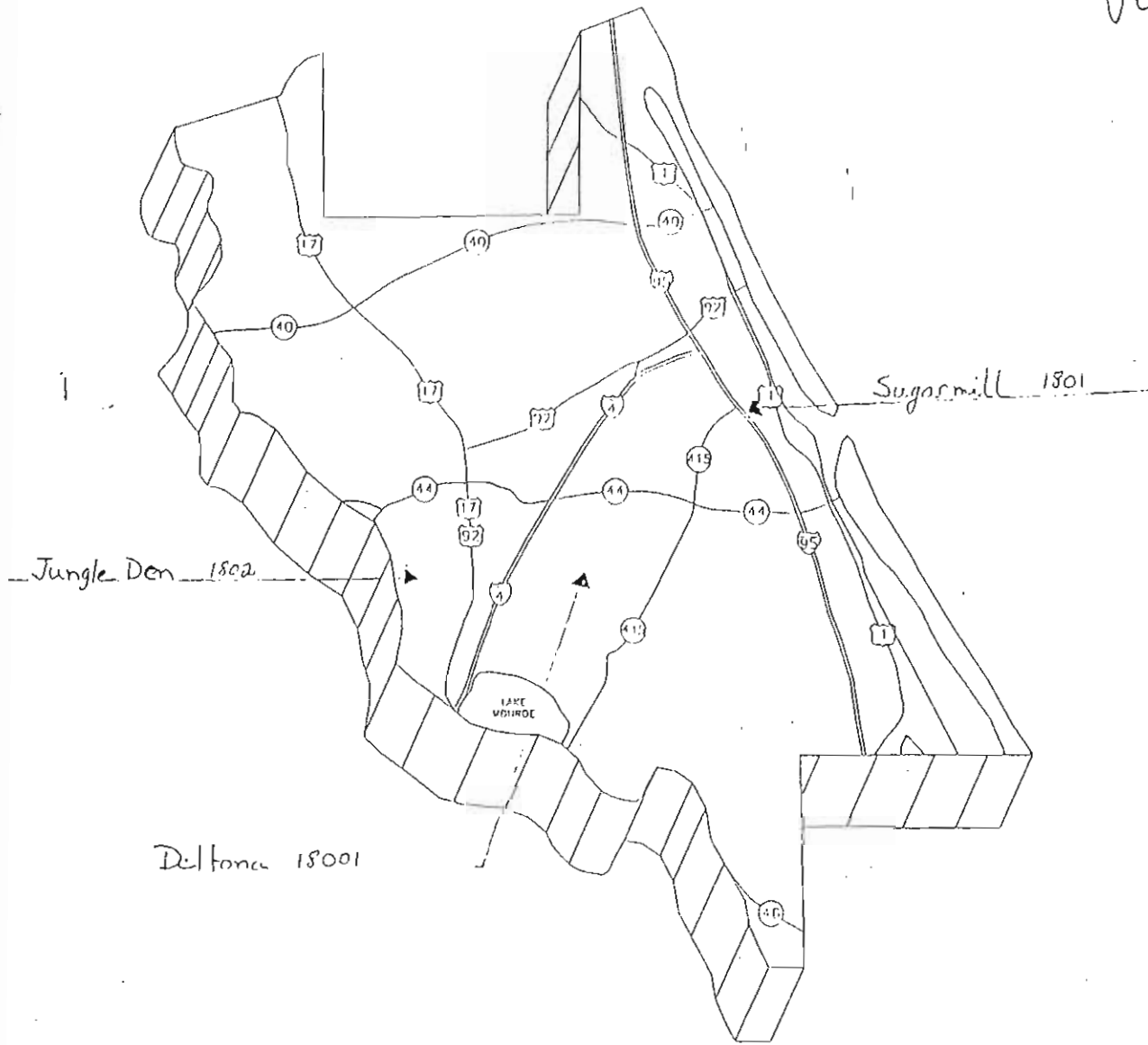
TV STATIONS

WFTV	Channel 9	1-800-97209388 (904) 253-7000
------	-----------	----------------------------------

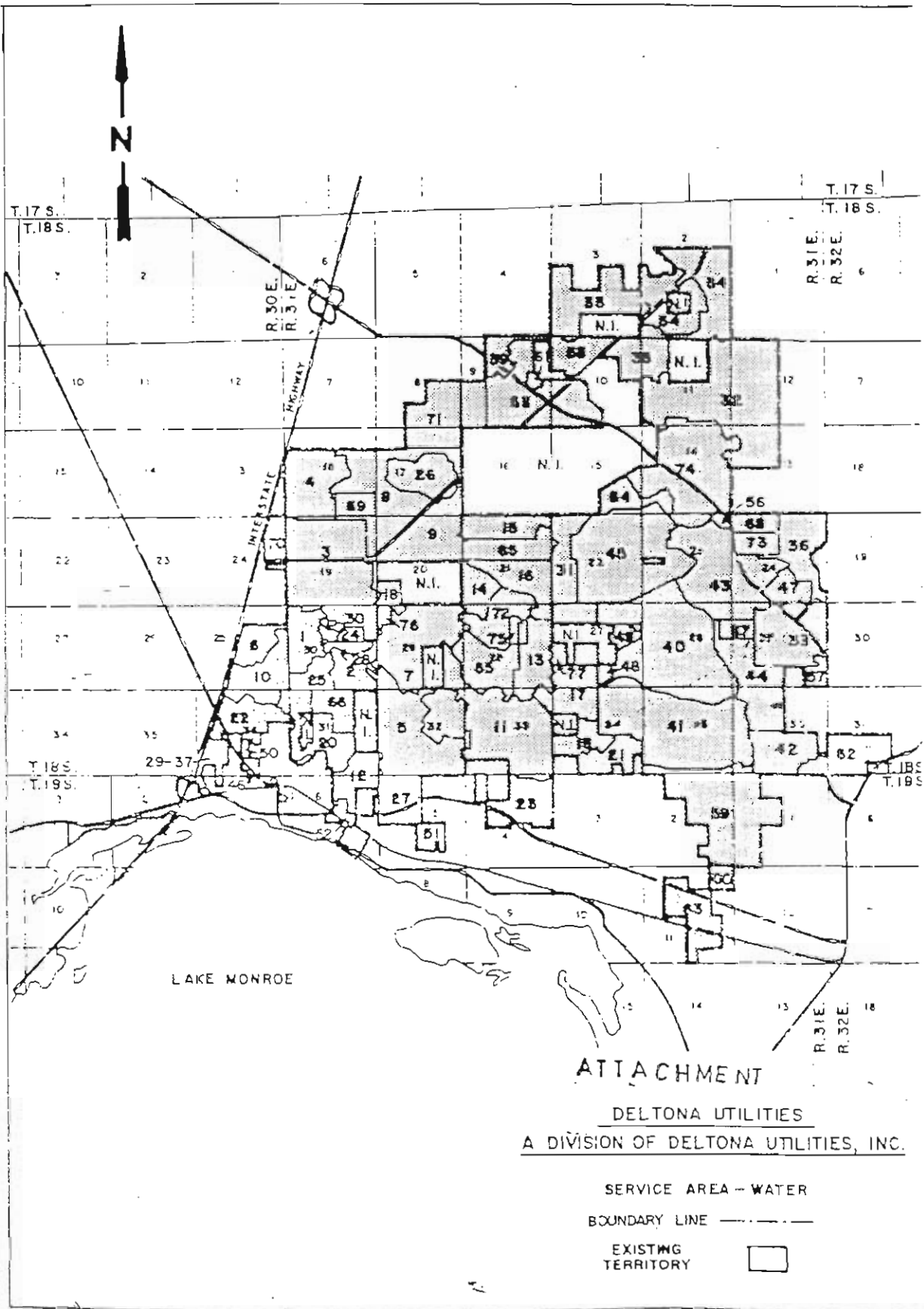
NEWSPAPERS

The News Journal 111 S. Alabama Ave. DeLand, Florida 32770	(904) 734-3661
The Orlando Sentinel	(904) 734-1404

Volusia Co.



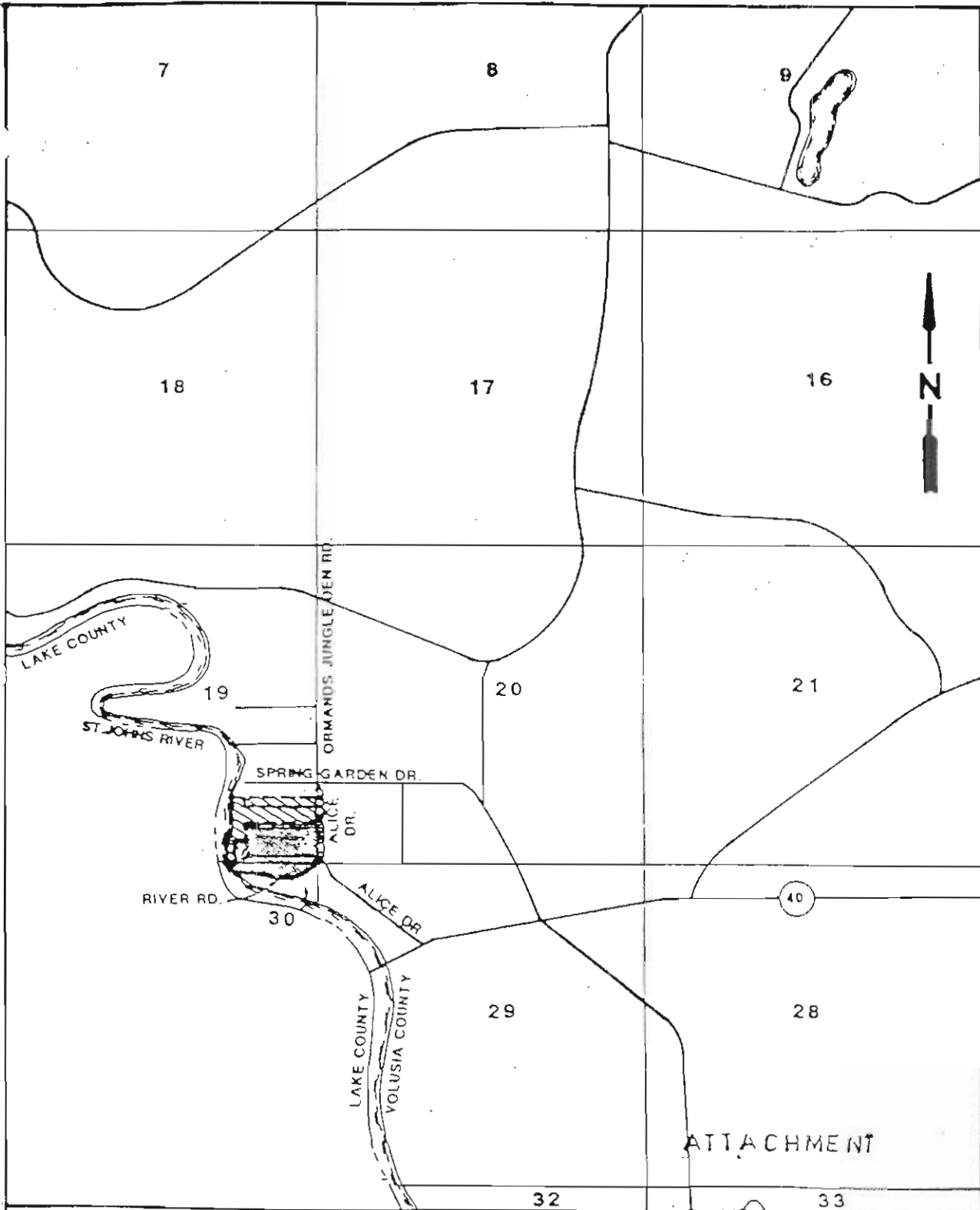
ATTACHMENT



LAKE MONROE

ATTACHMENT
 DELTONA UTILITIES
 A DIVISION OF DELTONA UTILITIES, INC.

SERVICE AREA - WATER
 BOUNDARY LINE
 EXISTING TERRITORY



 <p>SSU SERVICES ENGINEERING 1000 Canal Place Aponte, Florida 32703 (407) 880-0008</p>	<p>WATER SERVICE TERRITORY</p> <p>EXISTING TERRITORY </p> <p>PROPOSED TERRITORY </p>	<p>SOUTHERN STATES UTILITIES</p> <p>— JUNGLE DEN</p> <p>VOLUSIA COUNTY</p>
--	--	--

**Southern States Utilities
Water Facility Vulnerability Analysis**

SSU Plant No. 1801

Facility Name Sugar Mill County Volusia
 Facility Address 86 Clubhouse Blvd.
New Smyrna Beach, Florida 32168
 Latitude _____ Longitude _____ Elevation _____

In case of an emergency situation, who are the best two persons to contact that are responsible to coordinate or handle the situation and their telephone numbers:

Name 1) Randy Cornell Phone 1-904 789-0463
 Name 2) Jim Smith Phone 1-904-423-5384

If this facility within 5 miles of any of the following? *Indicate yes or no*

Active Railroad Tracks Yes
 Major Transportation Route Yes
 Hazardous Intersection Yes
 Large Wooded or Grassy Area Yes
 Airport Yes
 Large Body of Water Yes
 Manufacturing plant, storage facility, or facility which may use hazardous material Yes

Is the facility in an area which the State or County would order evacuation in the event of a hurricane? Yes

Is it located in an area where the State or County would order electricity cut off in the event of a hurricane? Yes

Can the facility be accessed from more than one direction via road ways. Yes

Indicate yes or no, if yes, describe.

Auxiliary power: Yes - for high service pumps

Emergency water supply No

Is the personnel trained for an emergency situation and been briefed on the location of Hurricane check lists? Yes

Additional comments regarding the location of the facility which may pose a hazard or which may impede emergency response: _____

SOUTHERN STATES UTILITIES
VOLUSIA COUNTY/NEW SMYRNA BEACH
EMERGENCY / HURRICANE PREPAREDNESS PLAN

ATTACHMENT A.

APPROVED EMERGENCY CONTRACTORS

State-Wide Construction
2505 Hill Street
New Smyrna Beach, Florida

(904) 423-9582

Schofield Corp.
P.O. Box 2276
New Smyrna Beach, Florida 32170

(904) 428-8487

SOUTHERN STATES UTILITIES
VOLUSIA COUNTY/NEW SMYRNA BEACH
EMERGENCY / HURRICANE PREPAREDNESS PLAN

ATTACHMENT B.

EMERGENCY NUMBERS AND MAILING ADDRESS

HOSPITALS

Fish Memorial Hospital
401 Palmetto St.
New Smyrna Beach, Florida 32169

(904) 427-3401

Halifax Medical Center
Daytona Beach, Florida

(904) 254-4000

SOUTHERN STATES UTILITIES
VOLUSIA COUNTY/NEW SMYRNA BEACH
EMERGENCY / HURRICANE PREPAREDNESS PLAN

ATTACHMENT C.

MUNICIPALITIES

Utilities Commission (904) 427-1361
City of New Smyrna Beach, Florida
P.O. Box 100
New Smyrna Beach, Florida 32170

City of Edgewater (904) 427-0112
115 E. Park Ave.
Edgewater, Florida

SOUTHERN STATES UTILITIES
VOLUSIA COUNTY/NEW SMYRNA BEACH
EMERGENCY / HURRICANE PREPAREDNESS PLAN

ATTACHMENT D.

GOVERNMENT AGENCIES

Florida Department of Environmental Regulations 3319 Maguire Blvd. Orlando, Florida 32803-3767	407-894-7555
Volusia County Public Health Unit 501 S. Morris Blvd Daytona Beach, Florida 3212-9190	1-(904)-947-3436 1-(904)-947-3431 1-(904)-947-3421 Fax # 1-(904)-947-3485
E.P.A. Hotline Wastewater Safe Water Drinking Act	1-800-624-8301 1-800-426-4791
Florida Public Service Commission Tallahassee, Florida	1-800-342-3552

SOUTHERN STATES UTILITIES
VOLUSIA COUNTY/NEW SMYRNA BEACH
EMERGENCY / HURRICANE PREPAREDNESS PLAN

ATTACHMENT E.

EMERGENCY MATERIAL SUPPLIERS

New Smyrna Plumbing 1232 Canal St. New Smyrna Beach, Florida 32168	(904) 428-2704
New Smyrna Hydraulics Ind. 1603 W. Canal St. New Smyrna Beach, Florida 32168	(904) 423-2606
B & L Plumbing 1517 S. Ridgewood Ave. Edgewater, Florida	(904) 427-2322
Better Barricades, Inc. 1725 Tionia Rd. New Smyrna Beach, Florida 32168	(904) 427-4971
Home Depot #0233 2455 Volusia Ave. Daytona Beach, Florida 32014	(904) 257-5114
Scotty's 720 S. Dixie Hwy. New Smyrna Beach, Florida 32170	(904) 427-4147

SOUTHERN STATES UTILITIES
VOLUSIA COUNTY/NEW SMYRNA BEACH
EMERGENCY / HURRICANE PREPAREDNESS PLAN

ATTACHMENT F.

EMERGENCY EQUIPMENT SUPPLIERS

Schofield Corporation P.O. Box 2276 New Smyrna Beach, Florida 32170	(904) 428-8487
State-Wide Construction of Volusia County, Inc. 2505 Hall St. New Smyrna Beach, Florida 32169	(904) 423-9587
Daytona Rent-All 415 N. Ridgewood Ave. Edgewater, Florida 32132	(904) 423-0504
Owens Tree Service 652 Airport Rd. New Smyrna Beach, Florida 32168	(904) 427-5776
Exum Energy Inc. (Fuel Oil & Kerosene) 2179 St. Rd. 44 New Smyrna Beach, Florida 32168	(904) 428-2060

SOUTHERN STATES UTILITIES
VOLUSIA COUNTY/NEW SMYRNA BEACH
EMERGENCY / HURRICANE PREPAREDNESS PLAN

ATTACHMENT H.

DISASTER PREPAREDNESS AGENCIES

Volusia County Emergency Chip Kent	(904) 254-1500
Livestock Linda Colley Spring Garden Ranch P.O. Box #367 DeLeon Springs, Florida 32130	(904) 985-5654
Volusia County Humane/Animal Control 1250 Indian Lake Rd. Daytona Beach, Florida	(904) 736-5919

SOUTHERN STATES UTILITIES
VOLUSIA COUNTY/NEW SMYRNA BEACH
EMERGENCY / HURRICANE PREPAREDNESS PLAN

ATTACHMENT I

RADIO STATIONS

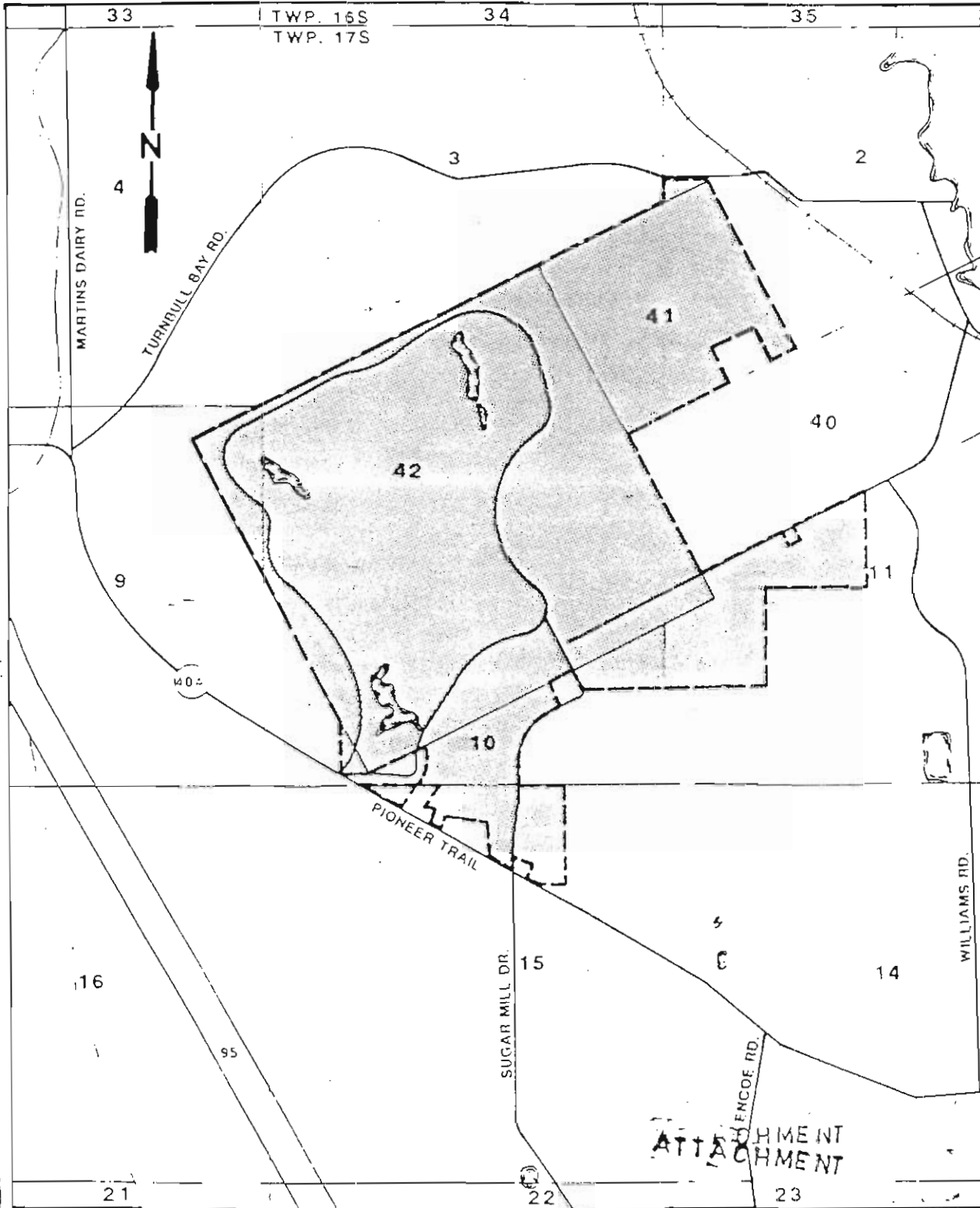
WJLU-FM
WGNE-FM
WSBB-AM
WMFJ-AM

TV STATIONS


WCEU TV/15
WFTV-TV/9
WCPX TV/16
WESH TV/2
WOFL TV/35

NEWSPAPERS


The Observer	(904) 428-9700
News Journal	(904) 428-9001
Pennysaver	(904) 423-2300



ATTACHMENT
ATTACHMENT



SSU
SERVICES
ENGINEERING
INCORPORATED
REGISTERED PROFESSIONAL ENGINEERS
FLORIDA REG. NO. 12411

WATER SERVICE TERRITORY
EXISTING TERRITORY 

SOUTHERN STATES UTILITIES
SUGAR MILL
VOLUSIA COUNTY

WASHINGTON COUNTY

**Southern States Utilities
Water Facility Vulnerability Analysis**

Well #1		SSU Plant No.	<u>2801</u>
Facility Name	<u>Sunny Hills</u>	County	<u>Washington</u>
Facility Address	<u>680 Gables Blvd</u>		
	<u>Sunny Hills, Florida 32428</u>		
Latitude	Longitude	Elevation	

In case of an emergency situation, who are the best two persons to contact that are responsible to coordinate or handle the situation and their telephone numbers:

Name	<u>1) Harold Register</u>	Phone	<u>904-773-2802</u>
Name	<u>2) Kenneth Ledbetter</u>	Phone	<u>902-773-2802</u>

If this facility within 5 miles of any of the following? *Indicate yes or no*

Active Railroad Tracks	<u>No</u>
Major Transportation Route	<u>Yes</u>
Hazardous Intersection	<u>No</u>
Large Wooded or Grassy Area	<u>Yes</u>
Airport	<u>No</u>
Large Body of Water	<u>Yes</u>
Manufacturing plant, storage facility, or facility which may use hazardous material	<u>No</u>

Is the facility in an area which the State or County would order evacuation in the event of a hurricane? No

Is it located in an area where the State or County would order electricity cut off in the event of a hurricane? No

Can the facility be accessed from more than one direction via road ways. Yes

Indicate yes or no, if yes, describe.

Auxiliary power: Yes - manual pumps

Emergency water supply Yes - from above

Is the personnel trained for an emergency situation and been briefed on the location of Hurricane check lists? Yes

Additional comments regarding the location of the facility which may pose a hazard or which may impede emergency response: Located in a remote area.

**Southern States Utilities
Water Facility Vulnerability Analysis**

Well #4 _____ SSU Plant No. 2801

Facility Name Sunny Hills County Washington

Facility Address Deltona Blvd
Sunny Hills, Florida 32428

Latitude _____ Longitude _____ Elevation _____

In case of an emergency situation, who are the best two persons to contact that are responsible to coordinate or handle the situation and their telephone numbers:

Name 1) Harold Register Phone 904-773-2802

Name 2) Kenneth Ledbetter Phone 902-773-2802

If this facility within 5 miles of any of the following? *Indicate yes or no*

Active Railroad Tracks No

Major Transportation Route Yes

Hazardous Intersection No

Large Wooded or Grassy Area Yes

Airport No

Large Body of Water Yes

Manufacturing plant, storage facility, or facility which may use hazardous material Yes

Is the facility in an area which the State or County would order evacuation in the event of a hurricane? No

Is it located in an area where the State or County would order electricity cut off in the event of a hurricane? No

Can the facility be accessed from more than one direction via road ways. Yes

Indicate yes or no, if yes, describe.

Auxiliary power: Yes - Generator

Emergency water supply Yes - from above

Is the personnel trained for an emergency situation and been briefed on the location of Hurricane check lists? Yes

Additional comments regarding the location of the facility which may pose a hazard or which may impede emergency response: Located in a remote area.

**Southern States Utilities
Water Facility Vulnerability Analysis**

Well #		SSU Plant No.	2801
Facility Name	<u>Sunny Hills</u>	County	<u>Washington</u>
Facility Address	<u>Elkcam Blvd</u>		
	<u>Sunny Hills, Florida 32428</u>		
Latitude	Longitude	Elevation	

In case of an emergency situation, who are the best two persons to contact that are responsible to coordinate or handle the situation and their telephone numbers:

Name	1) <u>Harold Register</u>	Phone	<u>904-773-2802</u>
Name	2) <u>Kenneth Ledbetter</u>	Phone	<u>902-773-2802</u>

If this facility within 5 miles of any of the following? *Indicate yes or no*

Active Railroad Tracks	<u>No</u>
Major Transportation Route	<u>No</u>
Hazardous Intersection	<u>No</u>
Large Wooded or Grassy Area	<u>Yes</u>
Airport	<u>No</u>
Large Body of Water	<u>No</u>
Manufacturing plant, storage facility, or facility which may use hazardous material	<u>No</u>

Is the facility in an area which the State or County would order evacuation in the event of a hurricane? No

Is it located in an area where the State or County would order electricity cut off in the event of a hurricane? No

Can the facility be accessed from more than one direction via road ways. Yes

Indicate yes or no, if yes, describe.

Auxiliary power: Yes - Manual Generator

Emergency water supply Yes from above

Is the personnel trained for an emergency situation and been briefed on the location of Hurricane check lists? Yes

Additional comments regarding the location of the facility which may pose a hazard or which may impede emergency response: Located in a remote area.

SOUTHERN STATES UTILITIES
WASHINGTON COUNTY
EMERGENCY / HURRICANE PREPAREDNESS PLAN

ATTACHMENT A.
APPROVED EMERGENCY CONTRACTORS

Frank Griffin Construction
Sunny Hills, Florida 32428

(904) 773-3415

SOUTHERN STATES UTILITIES
WASHINGTON COUNTY
EMERGENCY / HURRICANE PREPAREDNESS PLAN

ATTACHMENT B.

EMERGENCY NUMBERS AND MAILING ADDRESS

HOSPITALS

Northwest Florida Community Hospital
Hwy 77 & Brickyard Road -
P.O. Drawer K
Chipley, Florida 32428

(904) 638-1610

SOUTHERN STATES UTILITIES
WASHINGTON COUNTY
EMERGENCY / HURRICANE PREPAREDNESS PLAN

ATTACHMENT C.

MUNICIPALITIES

NONE

SOUTHERN STATES UTILITIES
WASHINGTON COUNTY
EMERGENCY / HURRICANE PREPAREDNESS PLAN

ATTACHMENT D.

GOVERNMENT AGENCIES

Department of Environmental Protection
160 Governmental Center
Pensacola, Florida 32501

(904) 444-8300

SOUTHERN STATES UTILITIES
WASHINGTON COUNTY
EMERGENCY / HURRICANE PREPAREDNESS PLAN

ATTACHMENT E.

EMERGENCY MATERIAL SUPPLIERS

Lewis & Smith
P.O. Box 6236
Dothan, AL
1-800-826-6764

Engineering & Equipment
1336 Florida Ave.,
Pamama City,, Florida 32406
(904) 769-7641

SOUTHERN STATES UTILITIES
WASHINGTON COUNTY
EMERGENCY / HURRICANE PREPAREDNESS PLAN

ATTACHMENT F.
EMERGENCY EQUIPMENT SUPPLIERS

Frank Griffin Construction
Sunny Hills, Florida

(904) 773-3415

SOUTHERN STATES UTILITIES
WASHINGTON COUNTY
EMERGENCY / HURRICANE PREPAREDNESS PLAN

ATTACHMENT G.

EMERGENCY DIRECTORY (OUTSIDE AGENCIES)

POLICE

Washington County Sheriff (904) 638-6111
Chipley, Florida 32428

FIRE

Sunny Hills Volunteer Fire Department (904) 638-6111
615 Gables Blvd
Sunny Hills, Florida 32428

EMS

Washington County EMS (904) 638-6111

Environmental Protection Agency

Orlando (407) 836-7400
Georgia (404) 347-7428

County Health Department

Washington County Health Department (904) 638-6240
Chipley, Florida 32428

SOUTHERN STATES UTILITIES
WASHINGTON COUNTY
EMERGENCY / HURRICANE PREPAREDNESS PLAN

ATTACHMENT H.
DISASTER PREPAREDNESS AGENCIES

Washington County Emergency management
201 Cypress Ave.
Chipley, Florida 32428

(904) 638-6203

SOUTHERN STATES UTILITIES

WASHINGTON COUNTY

EMERGENCY / HURRICANE PREPAREDNESS PLAN

ATTACHMENT I.

RADIO STATIONS

WBGC Radio Chipley, Florida

TV STATIONS

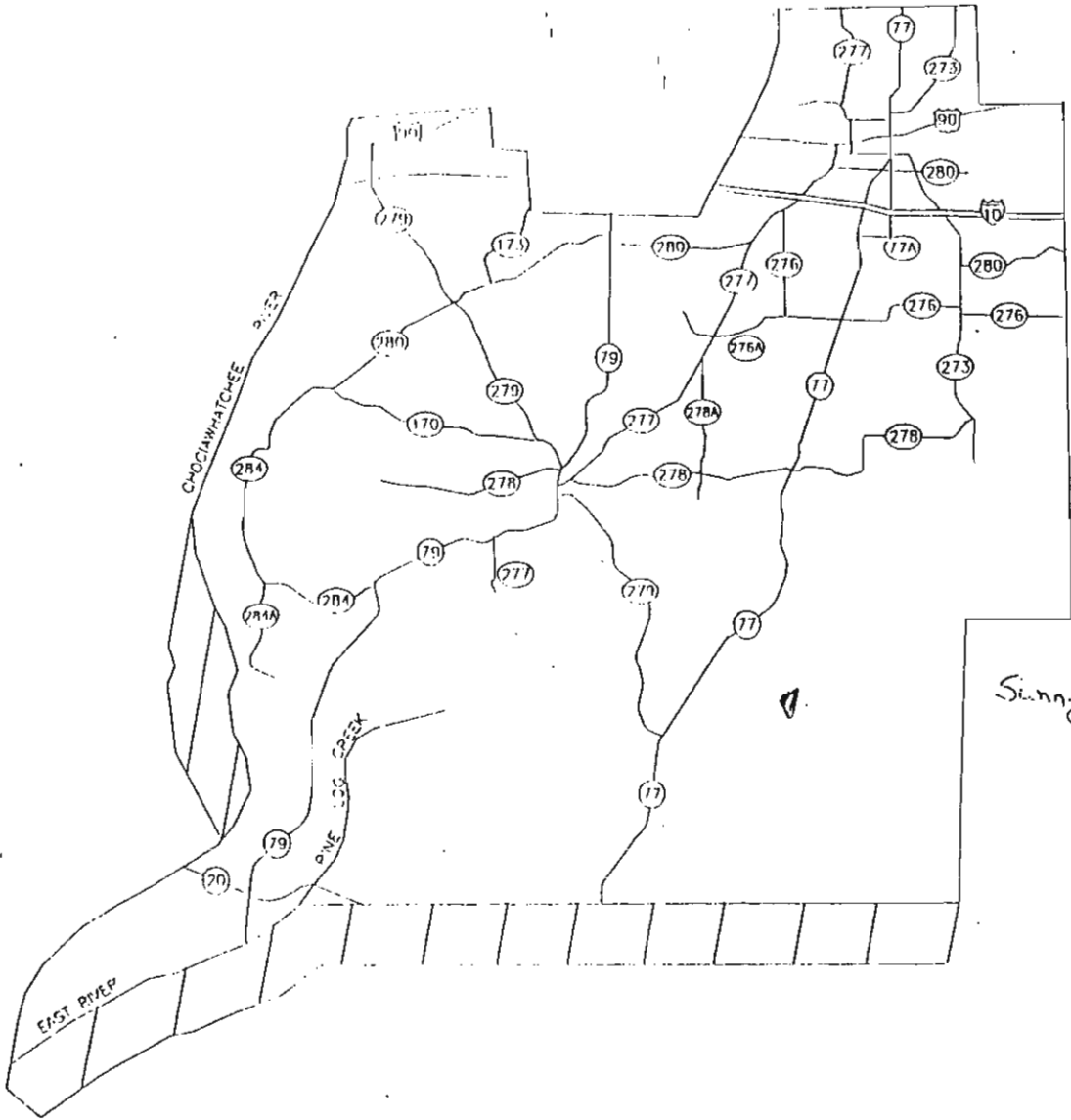
WJHG TV Panama City, Florida
WMBB TV Panama City, Florida
WTVY TB Dothan, Alabama

NEWSPAPERS

Washington County News
Chipley, Florida

Panama City News Herald
Panama City, Florida

WASHINGTON



Sunny Hills 2800

ATTACHMENT

EXHIBIT (REG-2)PAGE 1 OF 1 **EMERGENCY / HURRICANE PREPAREDNESS****Emergency Response Team Equipment**

Quantity	Description	Unit Price	Total
1	One ton dual rear wheel aluminum body step van with towing package and extra fuel tank.	\$23,000	\$23,000
1	4,000 gallon potable water tank truck with pump	92,000	92,000
2	75 kw trailer mounted generators.	32,000	64,000
4	25 kw trailer mounted generators	21,000	84,000
1	6" hydraulic pump diesel powered	17,500	17,500
3 -	4" hydraulic pumps	15,000	45,000
2	110/220 portable generators	2,500	5,000
4	Concrete saws - 14"	900	3,600
2	Chain saws - 18"	300	600
2	External flood light set w/tripod	150	300
10	Emergency 28" high visibility traffic cones	17	170
	Misc. mechanical and electrical repair parts	LS	<u>5,000</u>
	TOTAL		\$340,170