

J. Phillip Carver
General Attorney

BellSouth Telecommunications, Inc.
c/o Nancy H. Sims
Suite 400
150 So. Monroe Street
Tallahassee, Florida 32301
Telephone: 905 347 5558

DATE
FILE COPY

96-158-12

September 6, 1996

Ms. Blanca S. Bayó
Director, Division of Records and Reporting
Florida Public Service Commission
2540 Shumard Oak Blvd.
Betty Easley Conference Center, Rm. 110
Tallahassee, FL 32399-0850

Re: BellSouth's Petition to Modify Exchange Boundary

Dear Mrs. Bayó:

Enclosed please find an original and fifteen copies of BellSouth Telecommunications, Inc.'s Petition to Modify Exchange Boundary, which we ask that you file in the captioned docket.

A copy of this letter is enclosed. Please mark it to indicate that the original was filed and return the copy to me. Copies have been served to the parties shown on the attached Certificate of Service.

Sincerely,

J. Phillip Carver
J. Phillip Carver
(30)

Enclosures

cc: All Parties of Record
R. G. Beatty
A. M. Lombardo
William J. Ellenberg II

RECEIVED & FILED

U.

DOCUMENT NUMBER-DATE

09480 SEP-6 96

FPSC-RECORDS/REPORTING

map for the Port St. Lucie exchange is attached as Exhibit A.) However, the Wide Waters subdivision, which is located in southwestern St. Lucie County, is served from the Stuart exchange, which is in Martin County. (A copy of the current exchange service area map for the Stuart exchange is attached as Exhibit B.)

5. When the Wide Waters subdivision was developed, St. Lucie County police and fire could neither efficiently nor effectively access southwestern St. Lucie County. Martin County public safety had better access to the subdivision. Since then, road access to Wide Waters has vastly improved. Wide Waters is now served by St. Lucie County police and fire. In fact, St. Lucie County recently placed a fire department sub-station near Wide Waters.

6. Although Wide Waters is now served by public safety services in St. Lucie County, 911 identification and responses are coming from Martin County since it is served out of the Stuart exchange. Public Safety agencies in both Martin County and St. Lucie County have asked BellSouth to correct this situation.

7. A new subdivision is being developed east of Wide Waters. This subdivision is physically located in both St. Lucie and Martin counties. Customers in this new subdivision who reside in Martin County will be served from the Stuart exchange, and customers who reside in St. Lucie County will be served from the Port St. Lucie exchange.

8. The proposed modification will divide the Stuart and Port St. Lucie exchanges wholly along county lines. (Copies of the proposed service area maps

for the Port St. Lucie and Stuart exchanges after the modification are attached as Exhibits C and D, respectively.)

9. Approximately 35 subscribers would be affected by modifying the Port St. Lucie exchange boundary to include the Wide Waters subdivision. The modification would affect the NNXs for these subscribers and their local calling area. Their rate band will remain the same, however, because the Stuart and Port St. Lucie exchanges are in the same rate band. BellSouth contacted the Wide Waters homeowners association regarding modifying the exchange boundary, and was advised that they do not oppose the modification.

WHEREFORE, BellSouth respectfully requests the Commission to modify the Port St. Lucie exchange boundary to include the Wide Waters subdivision.

Respectfully submitted,

BELLSOUTH TELECOMMUNICATIONS, INC.

Robert G. Beatty

Robert G. Beatty

J. Phillip Carver

Stephen M. Klimacek

c/o Nancy H. Sims

150 S. Monroe St., Ste. 400

Tallahassee, Florida 32301

(305) 347-5561

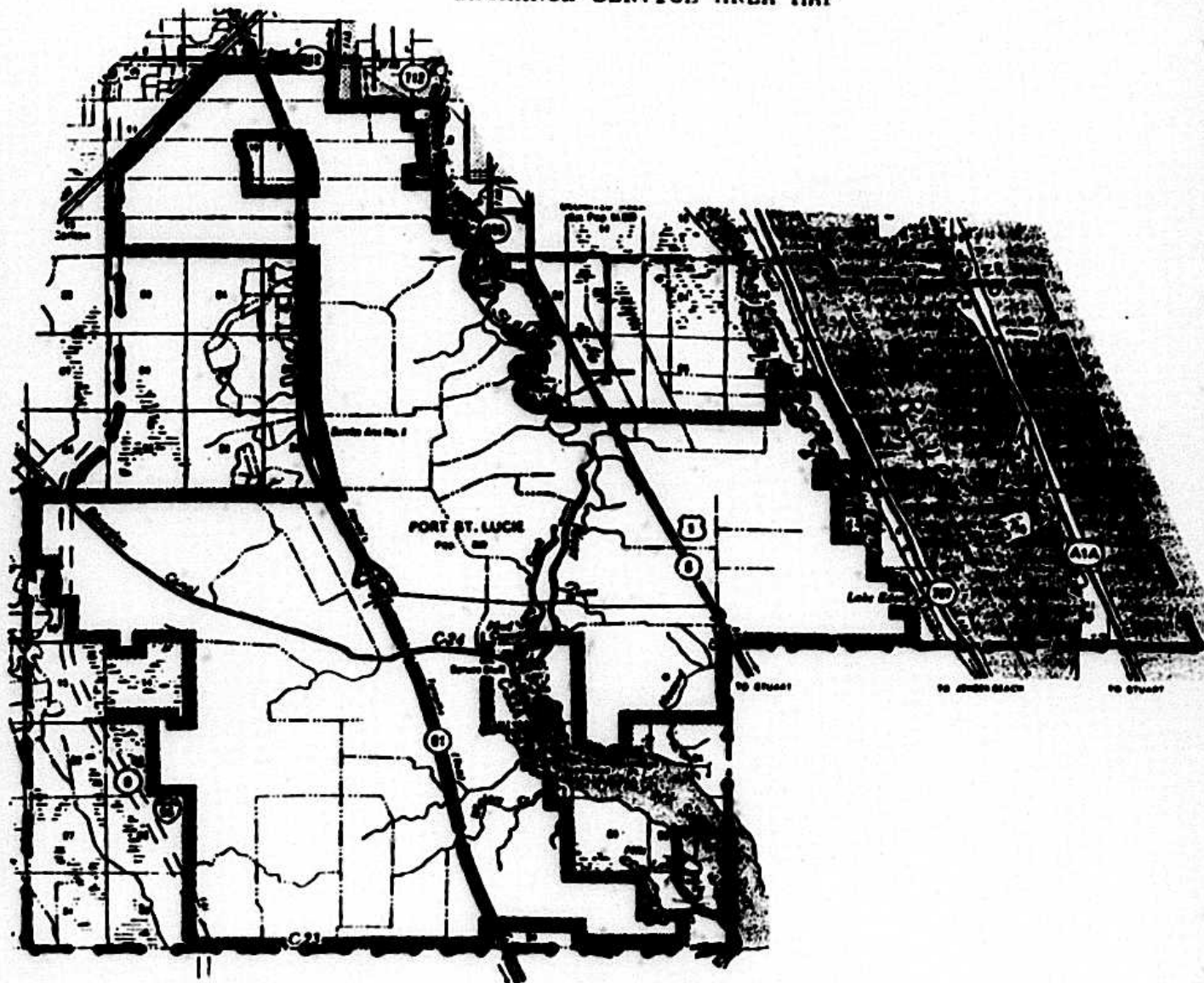
**BELLSOUTH
TELECOMMUNICATIONS, INC. •
FLORIDA**

**PORT ST. LUCIE, FL.
Thirteenth Revised Sheet 1
Cancels Twelfth Revised Sheet 1**

~~ISSUED: January 27, 1993~~

~~EFFECTIVE March 28, 1993~~

EXCHANGE SERVICE AREA MAP



—Section 25 and 36, T37S, R40E, St. Lucie County, are wholly—
—within the Port St. Lucie exchange, excepting the Wide—
—Waters subdivision, Gilson property and vacant land—
—between, which are in the Stuart exchange.—

BY: J. P. Lacher, Vice President - Florida

• Registered Service Mark of BellSouth Corporation
• d/b/a SOUTHERN BELL TELEPHONE AND TELEGRAPH COMPANY

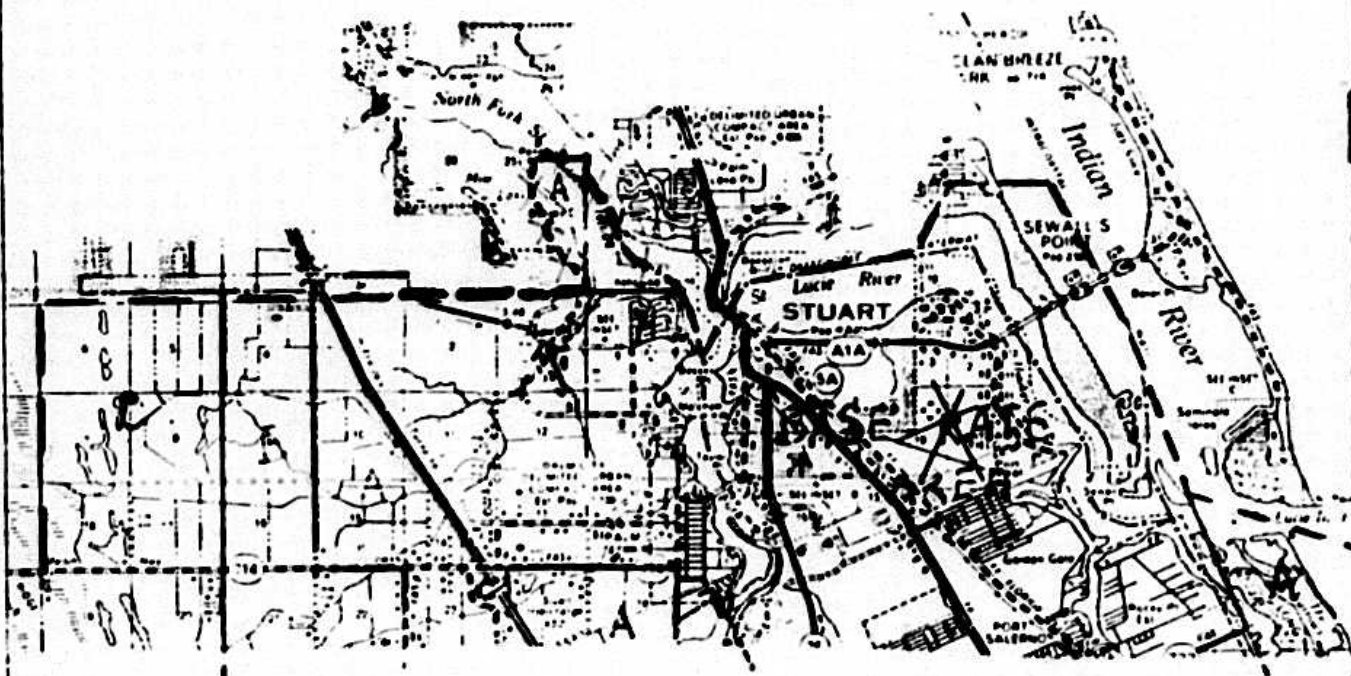
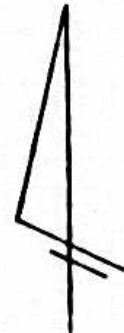
SOUTHERN BELL TELEPHONE
AND TELEGRAPH COMPANY
FLORIDA

STUART, FLA.
Sixteenth Revised Sheet 1
Cancels Fifteenth Revised Sheet 1

~~ISSUED: September 15, 1985~~

~~Effective: November 12, 1985~~

EXCHANGE SERVICE AREA MAP



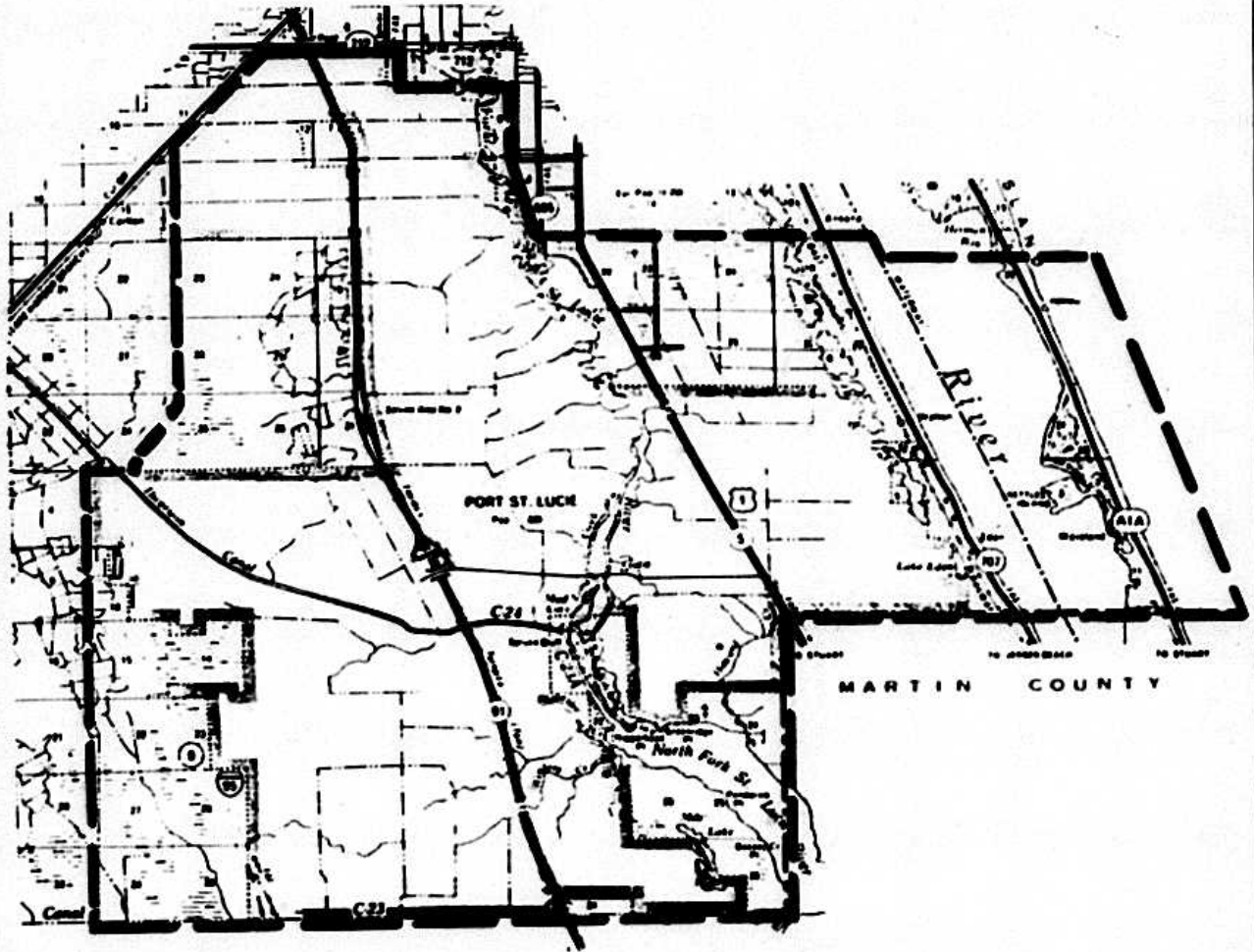
—Section 25 and 36 T37SR40E, St. Lucie County are—
—wholly within the Port St. Lucie exchange excepting—
—the Wide Waters subdivision, Gilson property and—
—vacant land between, which are in the Stuart exchange.—

BY: Walter H. Alford, Vice President, Miami, Florida

**BellSouth
Telecommunications, INC.
Florida
Issued: Proposed**

**Port St. Lucie, FL
Fourteenth Revised Sheet 1
Cancels Thirteenth Revised Sheet 1
Effective:**

EXCHANGE SERVICE AREA MAP



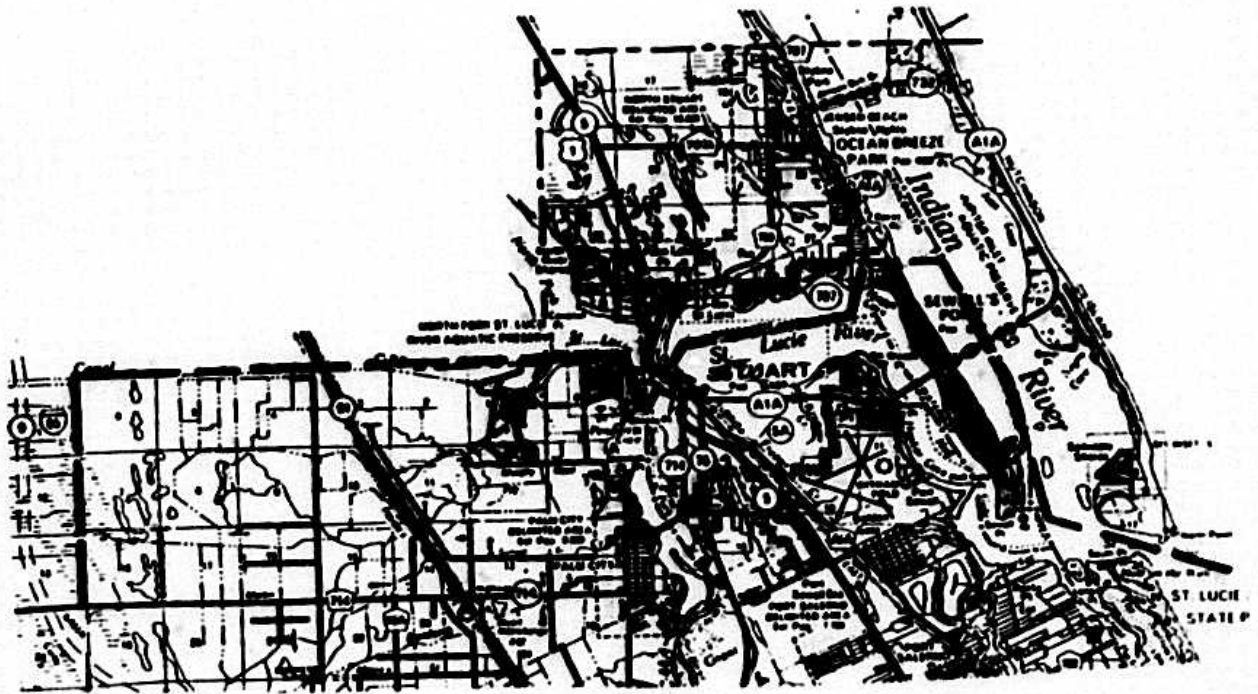
BY: J. P. Lacher, Vice President - Florida

® Registered Service Mark of BellSouth Corporation

BellSouth
Telecommunications, INC.
Florida
Issued: Proposed

Stuart, FL
Seventeenth Revised Sheet 1
Cancels Sixteenth Revised Sheet 1
Effective:

EXCHANGE SERVICE AREA MAP



BY: J. P. Lacher, Vice President - Florida

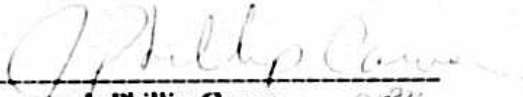
© Registered Service Mark of BellSouth Corporation

CERTIFICATE OF SERVICE
DOCKET NO. _____

I HEREBY CERTIFY that a copy of the foregoing has been furnished by U.S. Mail this

6th day of September, 1996 to:

Staff Counsel
Florida Public Service Commission
2540 Shumard Oak Blvd.
Betty Easley Conference Center, Rm. 110
Tallahassee, FL 32399-0850



J. Phillip Carver JPS