

ORIGINAL

RECEIVED
02 JUL -2 AM 11:48
COMMISSION
CLERK

BEFORE THE FLORIDA PUBLIC SERVICE COMMISSION

IN RE: Application of)
BURKIM ENTERPRISES, INC.)
for extension of water and)
wastewater service in Brevard)
County, Florida.)
_____)


Docket No. 020553-WS

NOTICE OF FILING

Applicant, BURKIM ENTERPRISES, INC., hereby notices the filing of Late Filed Exhibit "G" which is the Affidavit that notice of the application was given to each property owner in the proposed territory and Late Filed Exhibit "H" which is the Affidavit of Publication in the above-referenced docket.

Respectfully submitted on this 2nd day of July, 2002, by:

ROSE, SUNDSTROM & BENTLEY, LLP
2548 Blairstone Pines Drive
Tallahassee, Florida 32301
(850) 877-6555

By: 
MARTIN S. FRIEDMAN

burkim\filing.not

- AUS _____
- CAF _____
- CMP _____
- COM _____
- CTR _____
- ECR _____
- GCL _____
- OPC _____
- MMS _____
- SEC 1
- OTH _____

RECEIVED & FILED

FPSC-BUREAU OF RECORDS

DOCUMENT NUMBER-DATE

06842 JUL-28

FPSC-COMMISSION CLERK


AFFIDAVIT OF MAILING

STATE OF FLORIDA

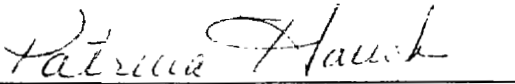
COUNTY OF Martin

Before me, the undersigned authority, authorized to administer oaths and take acknowledgments, personally appeared Keith Burge, who, after being duly sworn on oath, did depose on oath and say that he is the President of Burkim Enterprises, Inc. and that on June 26, 2002, he had hand delivered a copy of the notice attached hereto to each of the property owners in the proposed territory.

FURTHER AFFIANT SAYETH NAUGHT.


Keith Burge

Sworn to and subscribed before me this 26th day of June, 2002, by Keith Burge as President of Burkim Enterprises, Inc., on behalf of the corporation. He is personally known to me or has produced _____ as identification.


Print Name
NOTARY PUBLIC
My Commission Expires: June 17, 2006



Patricia Hauck
Commission # DD126697
Expires June 17, 2006
Bonded Thru
Atlantic Bonding Co., Inc

EXHIBIT "G"

**NOTICE OF APPLICATION FOR AN
EXTENSION OF WATER AND WASTEWATER SERVICE AREA**

Notice is hereby given on June 26, 2002, pursuant to Section 367.045(2), Florida Statutes, of the application of Burkim Enterprises, Inc. of its intent to apply to the Florida Public Service Commission for an extension of its service area to provide water and wastewater service to the property in Brevard County, Florida, more particularly described as follows:

Burkim Enterprises, Inc. is currently serving the following area and this Application is to correct the oversight of the prior utility in not obtaining Commission approval:

Snug Harbor Condominium Area

A parcel of land lying in Section 10 and 11, Township 30 South, Range 38 East, Brevard County, Florida, being more particularly described as follows: Begin at the Southeast corner of the Northeast 1/4 of said Section 10; thence run South 89°35'00" West a distance of 2684.0 feet to the Southwest corner of said Northeast 1/4 ; thence run North 00°38'31" West a distance of 1331.75 feet to the North line of the South 1/2 of said Northeast 1/4; thence run North 89°18'28" East a distance of 2352.44 feet. along said North line to the West right of way line of the Florida East Coast Railway; thence run along said right of way line South 23°52'01" East a distance of 891.11 feet; thence run South 66°07'59" West a distance of 91.74 feet; thence run South 23°52'01" East a distance of 116.81 feet to the beginning of a curve concave to the Southwest , said curve having a radius of 261.27 feet and a central angle of 23°48'02"; thence run Southeasterly along said curve, an arc distance of 108.53 feet; thence run 00°03'59" East a distance of 276.31 feet to the Point of Beginning.

Burkim Enterprises, Inc. is not currently serving the following area and this Application is to correct the oversight of the prior utility in not obtaining Commission approval:

Sewer Treatment Plant

All that part of the South 1/3 of the Northeast 1/4 of the Northeast 1/4 of Section 10, Township 30 South, Range 38 East, Brevard County, Florida. Lying West of the Florida East Coast Railway right of way and lying East of a line 592 feet Westerly of the West right of way line of said Florida East Coast Railway as measured at right angles of said right of way line.

Water Treatment Site

A portion of Sections 10 and 11, Township 30 South, Range 38 East, being more particularly described as follows: Commence at the Southeast corner of the Northeast one quarter of said Section 10. Thence North 00°03'59" West a distance of 246.18 feet to the Point of Beginning; thence continue North 00°03'59" West a distance of 30.13 feet to a point of curvature of a circular curve concave to the West having a radius of 261.27 feet and a central angle of 23°48'02"; thence northwesterly along the arc of said curve an arc distance of 108.53 feet to a point of tangency; thence North 23°52'01" West a distance of 116.81 feet; thence North 66°07'59" East a distance of 91.74 feet to a point on the westerly right of way line of Florida East Coast Railway; thence South 23°52'01" East along said Westerly right of way line a distance of 305.78 feet; thence North 89°56'12" West a distance of 137.98 feet to the Point of Beginning.

Parcel A:

The North 2/3 of the Northeast 1/4 of the Northeast 1/4 lying West of the Florida East Coast Railway, except the South 606.8 feet less and except the following:

Borrow Pit No. 2, and Haul Road

That part of the following described tract of land:

The North 1/3 of the Northeast 1/4 of the Northeast 1/4 of Section 10, Township 30 South, Range 38 East, less and except the North 306.8 feet of the South 606.8 feet of the North 2/3 of the Northeast 1/4 of the Northeast 1/4, and excepting therefrom, however, the 66 foot wide right of way of U.S. Highway No. 1 as now located on and across said land; excepting right of way of Florida East Coast Railway if located on said land; less the 110 foot right of way for State Road No. 5, Section 7001;

Lying within the following metes and bounds:

Begin on the North line of Section 10, Township 30 South, Range 38 East, at a point 97.39 feet West of the Northeast corner of said Section 10; thence North 88°45'07" West 830 feet along said North line of Section 10; thence South 23°00'07" East 25 feet, more or less to a point 25 feet south of the North line of Section 10, as measured at right angles thereto; thence North 88°45'07" 370 feet; thence South 23°00'07" East 390 feet; thence South 29°29'53" West 242 feet; thence South 60°30'07" East 20 feet; thence North 29°29'53" East 242 feet; thence South 88°45'07" East 390 feet; thence North 23°00'07" West 400 feet; thence South 88°45'07" East, 800 feet; thence North 23°11'09" West 25 feet more or less to the Point of Beginning.

Together with:

A portion of the Northeast 1/4 of the Northeast 1/4 of Section 10, Township 30 South, Range 38 East, Brevard County, Florida, lying westerly of a 100.00 foot wide Florida Power and Light Company Easement as described in Deed Book 166, Page 52, Public Records of Brevard County, Florida, and being more particularly described as follows:

From a concrete monument marking the Southwest corner of said Northeast 1/4, of the Northeast 1/4 Section 10 said point being the Point of Beginning of this description; thence run North 00°05'00" East along the West line of said Northeast 1/4 a distance of 438.83 feet; thence run South 89°47'45" East a distance of 48.01 feet to the westerly right of way line of said Florida Power and Light Company Easement; thence run South 24°37'08" East along said right of way line a distance of 483.50 feet; thence run North 89°47'45" West a distance of 250.07 feet to the Point of Beginning.

Together with:

A parcel of land lying in the South 1/3 of the Northeast 1/4 of the Northeast 1/4 of Section 10, Township 30 South, Range 38 East, Brevard County, Florida,

Being more particularly described as follows:

Commence at the Southwest corner of said Northeast 1/4 of the Northeast 1/4 of Section 10, thence North 00°35'41" West along the West line of the said Northeast 1/4 of the Northeast 1/4 of Section 10 a distance of 438.83 feet to the Point of Beginning of the herein described parcel; thence continue North 00°35'41" West along the said West line of the Northeast 1/4 of the Northeast 1/4 of Section 10 a distance of 4.01 feet to the North line of the said South 1/3 of the Northeast 1/4 of the Northeast 1/4 of Section 10; thence North 89°45'28" East along the said North line of the South 1/3 of the Northeast 1/4 of the Northeast 1/4 of Section 10, a distance of 180.41 feet the intersection with a line 615.50 feet West of by perpendicular measurement and parallel with the west right of way line of Florida East Coast Railway; thence South 23°53'02" East along the said line 615.50 feet West of by perpendicular measurement and parallel with the West right of way line of the Florida East Coast Railway, a distance of 483.09 feet to the South line of the said Northeast 1/4 of the Northeast 1/4 of Section 10; thence South 89°42'50" West along the said South line of the Northeast 1/4 of the Northeast 1/4 of Section 10, a distance of 121.34 feet; thence North 25°15'52" West a distance of 484.10 feet; thence South 89°42'50" West a distance of 48.01 feet to the Point of Beginning.

Together with:

A parcel of land lying in the Northwest 1/4 of the Northeast 1/4 of Section 10, Township 30 South, Range 38 East, Brevard County, Florida, and being more particularly described as follows:

Commence at the Northeast corner of the Northwest 1/4 of the Northeast 1/4 of Section 10, Township 30 South, Range 38 East, thence South 00°35'41" East along the East line of the Northwest 1/4 of the Northeast 1/4 of Section 10 for a distance of 66.00 feet to the Point of Beginning of the herein described parcel of land; thence continue South 00°35'41" East along said East line a distance of 1262.51 feet to the South line of the Northwest 1/4 of the Northeast 1/4 of Section 10; thence run South 89°42'50" West along said South line a distance of 308.99 feet; thence departing said South line run North 00°35'41" West a distance of 1263.23 feet; thence North 89°50'45" East a distance of 309.00 feet to the Point of Beginning.


Together with:

A 66 foot strip of land more particularly described as follows:

Beginning at the Northeast corner of the Northeast 1/4 of the West 1/2 of the Northeast 1/4, Section 10, Township 30 South, Range 38 East; thence West along the North line of the Northeast 1/4 a distance of 375 feet; thence South and parallel to the East line of said Northeast 1/4 a distance of 1350 feet more or less to a point on the North line of the South 1/2 of the West 1/2 of the Northeast 1/4 of said Section 10, Township 30 South, Range 38 East; thence East along said North line of the South 1/2 of the West 1/2 of the Northeast 1/4 66 feet to a Point; thence North and parallel to the East line of the Northeast 1/4 a distance of 1284 feet to a point; thence East and parallel to the North line of the Northeast 1/4 a distance of 350 feet to a point on the East line of the West 1/2 of the Northeast 1/4 66 feet to the Point of Beginning.

Any objections to the Application must be filed with the Director, Division of Commission Clerk and Administrative Services, 2540 Shumard Oak Boulevard, Tallahassee, Florida 32399-0850, with a copy to Martin S. Friedman, Esquire, Rose, Sundstrom & Bentley, LLP, 2548 Blairstone Pines Drive, Tallahassee, Florida 32301, no later than 30 days after the last date that the Notice was mailed or published, whichever is later.

burkim\extension.not



Published Daily

STATE OF FLORIDA
COUNTY OF BREVARD

Before the undersigned authority personally appeared MAUREEN FARR who on oath says that she is LEGAL ADVERTISING CLERK

of the FLORIDA TODAY, a newspaper published in Brevard County, Florida; that the attached copy of advertising being a LEGAL NOTICE

(AD#859619-\$623.24) the matter of

ROSE, SUNDBSTROM & BENTLEY, LLP

in the Court

BURKIM ENTERPRISES

was published in the FLORIDA TODAY

in the issues of JUNE 26, 2002

Affiant further says that the said FLORIDA TODAY is a newspaper in said Brevard County, Florida, and that the said newspaper has heretofore been continuously published in said Brevard County, Florida, regularly as stated above, and has been entered as periodicals matter at the post office in MELBOURNE in said Brevard County, Florida, for a period of one year next preceding the first publication of the attached copy of advertisement; and affiant further says that she has neither paid nor promised any person, firm or corporation any discount, rebate, commission or refund for the purpose of securing this advertisement for publication in said newspaper.

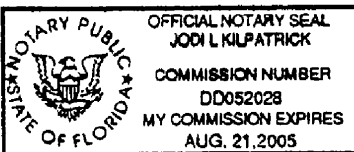
Handwritten signature of Maureen Farr
(Signature of Affiant)

Sworn to and subscribed before this this 26TH DAY OF JUNE, 2002

Handwritten signature of Jodi L. Kilpatrick
(Signature of Notary Public)

JODI L. KILPATRICK

(Name of Notary Typed, Printed or Stamped)



Personally Known or Produced Identification

Type Identification Produced

AD#859619-6/26/2002

NOTICE OF APPLICATION FOR AN EXTENSION OF WATER AND WASTEWATER SERVICE AREA

Notice is hereby given on June 26, 2002, pursuant to Section 367.045(2), Florida Statutes, of the application of Burkim Enterprises, Inc. of its intent to apply to the Florida Public Service Commission for an extension of its service area to provide water and wastewater service to the property in Brevard County, Florida, more particularly described as follows:

Burkim Enterprises, Inc. is currently serving the following area and this Application is to correct the oversight of the prior utility in not obtaining Commission approval: Snug Harbor Condominium Area

A parcel of land lying in Section 10 and 11, Township 30 South, Range 38 East, Brevard County, Florida, being more particularly described as follows: Begin at the Southeast corner of the Northeast 1/4 of said Section 10; thence run South 89°35'00" West a distance of 2684.0 feet to the Southwest corner of said Northeast 1/4; thence run N 00°38'31" West a distance of 1331.75 feet to the North line of the South 1/2 of said Northeast 1/4; thence run North 89°18'28" East a distance of 2352.44 feet, along said North line to the West right of way of the Florida East Coast Railway; thence run along said right of way line South 23°52'01" East a distance of 891.11 feet; thence run South 66°07'59" West a distance of 91.74 feet; thence run South 23°52'01" East a distance of 116.81 feet to the beginning of a curve concave to the Southwest, said curve having a radius of 261.27 feet and a central angle of 23°48'02"; thence run South-easterly along said curve, an arc distance of 108.53 feet; thence run 00°03'59" East a distance of 276.31 feet to the Point of Beginning.

Burkim Enterprises, Inc. is not currently serving the following areas:

Sewer Treatment Plant All that part of the South 1/3 of the Northeast 1/4 of the Northeast 1/4 of Section 10, Township 30 South, Range 38 East, Brevard County, Florida, lying West of the Florida East Coast Railway right of way and lying East of a line 592 feet West of the West right of way line of said Florida East Coast Railway as measured at right angles of said right of way line.

Water Treatment Site A portion of Sections 10 and 11, Township 30 South, Range 38 East, being more particularly described as follows: Commence at the Southeast corner of the Northeast one quarter of said Section 10. Thence North 00°03'59" West a distance of 246.18 feet to the Point of Beginning; thence continue North 00°03'59" West a distance of 30.13 feet to a point of curvature of a circular curve concave to the West having a radius of 261.27 feet and a central angle of 23°48'02"; thence northwesterly along the arc of said curve an arc distance of 108.53 feet to a point of tangency; thence North 23°52'01" West a distance of 116.81 feet; thence North 66°07'59" East a distance of 91.74 feet to a point on the westerly right of way line of Florida East Coast Railway; thence South 23°52'01" East along said West of the West right of way line a distance of 305.78 feet; thence North 89°36'12" West a distance of 137.98 feet to the Point of Beginning.

Parcel A: The North 2/3 of the Northeast 1/4 of the Northeast 1/4 lying West of the Florida East Coast Railway, except the South 606.8 feet less and except the following:

Borrow Pit No. 2, and Haul Road

That part of the following described tract of land: The North 1/3 of the Northeast 1/4 of the Northeast 1/4 of Section 10, Township 30 South, Range 38 East, less and except the North 306.8 feet of the South 606.8 feet of the North 2/3 of the Northeast 1/4 of the Northeast 1/4, and excepting therefrom, however, the 66 foot wide right of way of U.S. Highway No. 1 as now located on and across said land; excepting right of way of Florida East Coast Railway if located on said land; less the 110 foot right of way for State Road No. 5, Section 7001; Lying within the following metes and bounds:

Begin on the North line of Section 10, Township 30 South, Range 38 East, at a point 97.39 feet West of the Northeast corner of said Section 10; thence North 88°45'07" West 830 feet along said North line of Section 10; thence South 23°00'07" East 25 feet, more or less to a point 25 feet south of the North line of Section 10, as measured at right angles thereto; thence North 88°45'07" 370 feet; thence South 23°00'07" East 390 feet; thence South 29°29'53" West 242 feet; thence South 60°30'07" East 20 feet; thence North 29°29'53" East 242 feet; thence South 88°45'07" East 390 feet; thence North 23°00'07" West 400 feet; thence South 88°45'07" East, 800 feet; thence North 23°11'09" West 25 feet more or less to the Point of Beginning.

Together with: A portion of the Northeast 1/4 of the Northeast 1/4 of Section 10, Township 30 South, Range 38 East, Brevard County, Florida, lying westerly of a 100.00 foot wide Florida Power and Light Company Easement as described in Deed Book 166, Page 52, Public Records of Brevard County, Florida, and being more particularly described as follows:

From a concrete monument marking the Southwest corner of said Northeast 1/4, of the Northeast 1/4 Section 10 said point being the Point of Beginning of this description; thence run North 00°05'00" East along the West line of said Northeast 1/4 a distance of 438.83 feet; thence run South 89°47'45" East a distance of 48.01 feet to the westerly right of way line of said Florida Power and Light Company Easement; thence run South 24°37'08" East along the said right of way line a distance of 483.50 feet; thence run North 89°47'45" West a distance of 250.07 feet to the Point of Beginning.

Together with: A parcel of land lying in the South 1/3 of the Northeast 1/4 of the Northeast 1/4 of Section 10, Township 30 South, Range 38 East, Brevard County, Florida, being more particularly described as follows: Commence at the Southwest corner of said Northeast 1/4 of the Northeast 1/4 of Section 10, thence North 00°35'41" West along the West line of said Northeast 1/4 of the Northeast 1/4 of Section 10 a distance of 438.83 feet to the Point of Beginning of the herein described parcel; thence continue North 00°35'41" West along the said West line of the Northeast 1/4 of the Northeast 1/4 of Section 10 a distance of 4.01 feet to the North line of the said South 1/3 of the Northeast 1/4 of the Northeast 1/4 of