

ORIGINAL

LAW OFFICES

ROSE, SUNDSTROM & BENTLEY, LLP

2548 BLAIRSTONE PINES DRIVE
TALLAHASSEE, FLORIDA 32301

(850) 877-6555

FAX (850) 656-4029

www.rsbatorneys.com

REPLY TO ALTAMONTE SPRINGS

October 8, 2003

HAND DELIVERY

CENTRAL FLORIDA OFFICE

600 S. NORTH LAKE BLVD., SUITE 160

ALTAMONTE SPRINGS, FLORIDA 32701

(407) 830-6331

FAX (407) 830-8522

MARTIN S. FRIEDMAN, PA

VALERIE L. LORD, OF COUNSEL

(LICENSED IN TEXAS ONLY)

CHRIS H. BENTLEY, PA
ROBERT C. BRANNAN
DAVID F. CHESTER
F. MARSHALL DETERDING
JOHN R. JENKINS, PA
STEVEN T. MINDLIN, PA
DAREN L. SHIPPY
WILLIAM E. SUNDSTROM, PA
DIANE D. TREMOR, PA
JOHN L. WHARTON
ROBERT M. C. ROSE, OF COUNSEL
WAYNE L. SCHIEFELBEIN, OF COUNSEL

Ms. Blanca Bayo
Commission Clerk and Administrative Services Director
Florida Public Service Commission
2540 Shumard Oak Boulevard
Tallahassee, FL 32399

RECEIVED - FPSC
03 OCT - 8 PM 12:26
COMMISSION
CLERK

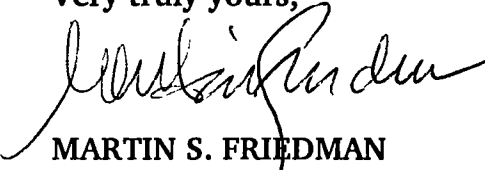
Re: Docket No. 030958-WS; Application of Utilities, Inc. of Florida for Amendment
to Certificate of Authorization
Our File No.: 30057.74

Dear Ms. Bayo:

Enclosed for filing are the original and fifteen (15) copies of the following Late Filed Exhibits to Utilities, Inc. of Florida's Application filed in the above-referenced docket: (1) Late Filed Exhibit "H" (*notice to utilities, governmental bodies, etc.*) and (2) Late Filed Exhibit "I" (*notice to property owners*).

Should you have any questions regarding the enclosed, please do not hesitate to give me a call.

Very truly yours,


MARTIN S. FRIEDMAN
For the Firm

AUS _____
CAF _____
CMP _____
COM _____
CTR _____
ECR MSF/dmp
GCL Enclosures
OPC _____
MMS _____
SEC lcc:
OTH _____

Mr. Steven M. Lubertozzi (w/enclosures)
Mr. Patrick C. Flynn (w/enclosures)
David L. Orr, P.E. (w/enclosure)

Exhibit "H"
DOCUMENT NUMBER-DATE
09771 OCT-8 8

Exhibit "I"
DOCUMENT NUMBER-DATE
09772 OCT-8 8

FPSC-COMMISSION CLERK

FPSC-COMMISSION CLERK

BEFORE THE FLORIDA PUBLIC SERVICE COMMISSION

IN RE: Application of
UTILITIES, INC. OF FLORIDA,
for extension of water service
in Seminole County, Florida


Docket No.: 030958-WU

NOTICE OF FILING

Applicant, UTILITIES OF FLORIDA, INC., hereby notices filing in the above-referenced docket Late Filed Exhibit "I" to its Application for Amendment to Certificates of Authorization, which is the Affidavit that notice of the Application was given in accordance with Rule 25-30.030, Florida Administrative Code, to each property owner in the affected area.

Respectfully submitted on this 8th day of
October, 2003, by:

ROSE, SUNDSTROM & BENTLEY, LLP
600 S. North Lake Boulevard
Suite 160
Altamonte Springs, Florida 32701
(407) 830-6331
(407) 830-8522 Fax

By: 
MARTIN S. FRIEDMAN
For the Firm

AFFIDAVIT OF MAILING

STATE OF FLORIDA

COUNTY OF SEMINOLE

Before me, the undersigned authority, authorized to administer oaths and take acknowledgments, personally appeared MICHELE PARKS, who, after being duly sworn on oath, did depose on oath and say that she is the legal assistant to Martin S. Friedman, attorney for Utilities, Inc. of Florida, and that on October 7, 2003, she did send by regular U.S. mail, a copy of the notice attached hereto to each of the property owners in the proposed territory.

FURTHER AFFIANT SAYETH NAUGHT.


MICHELE PARKS

Sworn to and subscribed before me this 7th of October, 2003, by MICHELE PARKS, who is personally known to me.



Martin S. Friedman
MY COMMISSION # CC92839
August 16, 2004
BONDED THRU TROY FAIR II 1508221



Print Name
NOTARY PUBLIC
My Commission Expires:

EXHIBIT "I"

**NOTICE OF APPLICATION FOR AN
EXTENSION OF WATER SERVICE AREA**

Notice is hereby given on October 7, 2003, pursuant to Section 367.045, Florida Statutes, of the Application of Utilities, Inc. of Florida ("UIF") of its intent to apply to the Florida Public Service Commission to extend its service area to provide water service to the property described below in Seminole County, Florida. THE PURPOSE OF THIS APPLICATION IS TO AMEND THE LEGAL DESCRIPTION IN UIF'S WATER CERTIFICATE ON FILE WITH THE FLORIDA PUBLIC SERVICE COMMISSION TO REFLECT THE ACTUAL AREA CURRENTLY BEING SERVED BY UIF. THE APPLICATION WILL NOT CHANGE EXISTING WATER SERVICE PROVIDERS.

Bear Lake Manor Water System

PARCEL "A"

Commence at the Southeast corner of Section 18, Township 21 South, Range 29 East, Seminole County, Florida and run North, a distance of 866 feet to the **POINT OF BEGINNING**; thence West, a distance of 67 feet; thence South 43° West, a distance of 99 feet; thence North 48° West, a distance of 547 feet; thence North 74° West, a distance of 274 feet; thence South 41° West, a distance of 157 feet; thence North 57° West, a distance of 237 feet; thence South 35° West, a distance of 271 feet; thence North 74° West, a distance of 102 feet; thence North 54° West, a distance of 166 feet; thence North 79° West, a distance of 148 feet; thence North, a distance of 584 feet; thence South 63° East, a distance of 364 feet; thence South, a distance of 277 feet; thence East, a distance of 1,312 feet; thence South, a distance of 453 feet to the **POINT OF BEGINNING**.

And

PARCEL "B"

Commence at the Southwest corner of Section 17, Township 21 South, Range 29 East, Seminole County, Florida and run North, a distance of 1,954 feet to the **POINT OF BEGINNING**; thence continue North, a distance of 358 feet; thence East, a distance of 635 feet; thence South, a distance of 358 feet; thence West, a distance of 635 feet to the **POINT OF BEGINNING**.

And

PARCEL "C"

Commence at the Southwest corner of Section 17, Township 21 South, Range 29 East, Seminole County, Florida and run North, a distance of 2,645 feet to the **POINT OF BEGINNING**; thence West, a distance of 620 feet; thence North, a distance of 155 feet; thence East, a distance of 491 feet; thence South, a distance of 48 feet; thence East, a distance of 155 feet; thence North, a distance of 39 feet; thence East, a distance of 1,039 feet; thence North, a distance of 299 feet; thence East, a distance of 217 feet; thence South, a distance of 446 feet; thence West, a distance of 1,283 feet to the **POINT OF BEGINNING**.

Crystal Lake Water System

PARCEL "A"

Commence at the Northwest corner of Section 3, Township 20 South, Range 29 East, Seminole County, Florida and run East, a distance of 637 feet to the **POINT OF BEGINNING**; thence continue East, a distance of 211 feet; thence South, a distance of 318 feet; thence East, a distance of 228 feet; thence South, a distance of 46 feet; thence West, a distance of 439 feet; thence North, a distance of 364 feet to the **POINT OF BEGINNING**.

And

PARCEL "B"

Commence at the Northwest corner of Section 3, Township 20 South, Range 29 East, Seminole County, Florida and run East, a distance of 1,396 feet; thence South, a distance of 390 feet to the **POINT OF BEGINNING**; thence South 83° East, a distance of 197 feet; thence South 77° East, a distance of 196 feet; thence South 68° East, a distance of 143 feet; thence South 30° West, a distance of 703 feet; thence North 39° West, a distance of 281 feet; thence South 59° West, a distance of 66 feet; thence North 46° West, a distance of 192 feet; thence South 43° West, a distance of 354 feet; thence South 20° West, a distance of 154 feet; thence South 42° West, a distance of 121 feet; thence South 63° West, a distance of 107 feet; thence South 26° East, a distance of 170 feet; thence South 36° West, a distance of 116 feet; thence South 64° West, a distance of 72 feet; thence North 12° West, a distance of 237 feet; thence North 16° West, a distance of 84 feet; thence North 68° East, a distance of 92 feet; thence North 23° West, a distance of 167 feet; thence East, a distance of 105 feet; thence North, a distance of 255 feet; thence East, a distance of 26 feet; thence North, a distance of 154 feet; thence East, a distance of 366 feet; thence North 47° East, a distance of 388 feet; thence North, a distance of 57 feet to the **POINT OF BEGINNING**.

And

PARCEL "C"

Commence at the Northwest corner of Section 3, Township 20 South, Range 29 East, Seminole County, Florida and run South, a distance of 1,582 feet to the **POINT OF BEGINNING**; thence North 76° East, a distance of 95 feet; thence North 73° East, a distance of 392 feet; thence South 15° East, a distance of 215 feet; thence South 54° West, a distance of 218 feet; thence South 35° West, a distance of 199 feet; thence South 71° West, a distance of 83 feet; thence North 86° West, a distance of 83 feet; thence South, a distance of 84 feet; thence West, a distance of 101 feet; thence North 71° West, a distance of 322 feet; thence North 52° West, a distance of 298 feet; thence North, a distance of 293 feet; thence South 64° East, a distance of 210 feet; thence South 79° East, a distance of 162 feet; thence South 89° East, a distance of 159 feet; thence North 81° East, a distance of 68 feet to the **POINT OF BEGINNING**.

And

PARCEL "D"

Commence at the Northwest corner of Section 3, Township 20 South, Range 29 East, Seminole County, Florida; thence run West, a distance of 556 feet; thence South, a distance of 704 feet to the **POINT OF BEGINNING**; thence continue South, a distance of 238 feet; thence West, a distance of 534 feet; thence North, a distance of 637 feet; thence East, a distance of 116 feet; thence South, a distance of 399 feet; thence East, a distance of 418 feet to the **POINT OF BEGINNING**.

Any objections to the Application must be made in writing and filed with the Florida Public Service Commission, Director, Division of Commission Clerk and Administrative Services, 2540 Shumard Oak Boulevard, Tallahassee, Florida 32399-0850, with a copy to Martin S. Friedman, Esquire, Rose, Sundstrom & Bentley, LLP, 600 South North Lake Boulevard, Suite 160, Altamonte Springs, Florida 32701, within thirty (30) days from the date of this notice. The objection must state the grounds for the objection with particularity.

UTILITIES, INC. OF FLORIDA