

RUTLEDGE, ECENIA, PURNELL & HOFFMAN

PROFESSIONAL ASSOCIATION
ATTORNEYS AND COUNSELORS AT LAW

STEPHEN A ECENIA
RICHARD M ELLIS
KENNETH A HOFFMAN
THOMAS W KONRAD
MICHAEL G MAIDA
MARTIN P McDONNELL
J STEPHEN MENTON

POST OFFICE BOX 551, 32302-0551
215 SOUTH MONROE STREET, SUITE 420
TALLAHASSEE, FLORIDA 32301-1841

TELEPHONE (850) 681-6788
TELECOPIER (850) 681-6515

R DAVID PRESCOTT
HAROLD F X PURNELL
MARSHA E RULE
GARY R RUTLEDGE
GOVERNMENTAL CONSULTANTS
MARGARET A MENDUNI
M. LANE STEPHENS

October 16, 2003

Ms. Blanca Bayo, Director
Commission Clerk and Administrative Services
Florida Public Service Commission
2540 Shumard Oak Boulevard
Tallahassee, FL 32399-0850

HAND DELIVERY

COMMISSION
CLERK

OCT 16 PM 3:25

RECEIVED FPSC

Re: Deltona Transfer Application
Docket No. 030920-WS

Dear Ms. Bayo:

Enclosed for filing in the above referenced docket are the original and five copies of the following items:

- 1. The water and wastewater territory descriptions for Jungle Den in Volusia County;
2. The water and wastewater territory tariff sheets for Jungle Den;
3. A statement about the nature of the Jungle Den and its status following the anticipated sale of Volusia County's Deltona System to the City of Deltona;
4. The water territory description for Tomoka/Twin Rivers in Volusia County;
5. The water territory description tariff sheet for Tomoka/Twin Rivers;
6. A statement about the nature of the Tomoka/Twin Rivers systems and their status after the Deltona System via sold to The City of Deltona;
7. A water and wastewater service territory map for Jungle Den in Volusia County; and
8. A water service territory and map for Tomoka/Twin Rivers in Volusia County.

AUS
CAF
CMP
COM
CTR
ECR
GCL
OPC
MMS
SEC
OTH

maps + tariff sheets

RECEIVED & FILED

FPSC-BUREAU OF RECORDS

DOCUMENT NUMBER-DATE

10137 OCT 16 8

FPSC-COMMISSION CLERK


Page 2  
October 16, 2003

These items are being submitted in response to inquiries from staff and in satisfaction of the requirements of Rule 25-30.037 (4)(a) and (b) and (5), Florida Administrative Code.

Please acknowledge receipt of these documents by stamping the extra copy of this letter "filed" and returning the copy to me.

Thank you for your assistance with this filing.

Sincerely,

  
J. Stephen Menton

JSM/tls  
Enclosures

**VOLUSIA COUNTY**

**Description Of Water and Wastewater Territory Served**

**JUNGLE DEN**

A portion of Sections 19 and 30, Township 15 South, Range 28 East, Volusia County, Florida, described as follows:

Commencing at the Northeast corner of the Southeast ¼ of Section 19, Township 15 South, Range 28 East, Volusia County, Florida, run thence S 00°10' W along the East line of said Southeast ¼ (said course being the basis of bearings of this description to match local deeds) a distance of 1,342.50 feet, thence run S 89°07' E 60.00 feet to the West right-of-way line of Alice Drive; thence S 00°10' W along said right-of-way line 380.00 feet to the Point-of Beginning; thence N 89°07' W 80.00 feet; thence S 15°22' W 80.00 feet; thence S 25°25'25" W 79.73 feet to the centerline of an existing canal "A"; thence run N 89°07' W along said centerline 1,510 feet more or less to the East edge of St Johns River; thence meander Southerly and Easterly along the edge of St Johns River 1,300 feet, more or less to reference point "X" in the centerline of an existing canal "B"; thence run N 10° E more or less, 125 feet more or less along said centerline; thence S 68°39' E 62 feet; thence N 87°58' E 47.96 feet to the right-of-way line of River Road; thence run along the Northerly right-of-way line S 80° E more or less 1,150 feet more or less; thence N 45° E more or less along said Northerly right-of-way line 240 feet more or less; thence S 45° E more or less along said right-of-way line 50 feet more or less to the West right-of-way line of Alice Drive; thence run N 5° E more or less along said West right-of-way line 1,090 feet more or less to the Point of Beginning.

DOCUMENT NUMBER-DATE

10137 OCT 16 8

FPSC-COMMISSION CLERK

---

VOLUSIA COUNTY

Description Of Territory Served


JUNGLE DEN

A portion of Sections 19 and 30, Township 15 South, Range 28 East, Volusia County, Florida, described as follows:

Commencing at the Northeast corner of the Southeast  $\frac{1}{4}$  of Section 19, Township 15 South, Range 28 East, Volusia County, Florida, run thence S  $00^{\circ}10'$  W along the East line of said Southeast  $\frac{1}{4}$  (said course being the basis of bearings of this description to match local deeds) a distance of 1342.5 feet; thence run S  $89^{\circ}07'$  E 60.00 feet to the West right-of-way line of Alice Drive; thence S  $00^{\circ}10'$  W along said right-of-way line 380.00 feet to the Point of Beginning; thence N  $89^{\circ}07'$  W 80.00 feet; thence S  $15^{\circ}22'$  W 80.00 feet; thence S  $25^{\circ}25'25''$  W 79.73 feet to the centerline of an existing canal "A"; thence run N  $89^{\circ}07'$  W along said centerline 1510 feet more or less to the East edge of St. Johns River; thence meander Southerly and Easterly along the edge of St. Johns River 1300 feet, more or less to reference point "X" in the centerline of an existing canal "B"; thence run N  $10^{\circ}$  E more or less, 125 feet more or less along said centerline; thence S  $68^{\circ}39'$  E 62 feet; thence N  $87^{\circ}58'$  E 47.96 feet to the right-of-way line of River Road; thence run along the Northerly right-of-way line S  $80^{\circ}$  E more or less 1150 feet more or less; thence N  $45^{\circ}$  E more or less along said Northerly right-of-way line 240 feet more or less; thence S  $45^{\circ}$  E more or less along said right-of-way line 50 feet more or less to the West right-of-way line of Alice Drive; thence run N  $5^{\circ}$  E more or less along said West right-of-way line 1090 feet more or less to the Point of Beginning.

---

Effective Date: April 18, 1997

By:   
Forrest L. Ludsen, Vice President  
Finance and Administration

---

VOLUSIA COUNTY

Description Of Territory Served

JUNGLE DEN


A portion of Sections 19 and 30, Township 15 South, Range 28 East, Volusia County, Florida, described as follows:

Commencing at the Northeast corner of the Southeast  $\frac{1}{4}$  of Section 19, Township 15 South, Range 28 East, Volusia County, Florida, run thence S  $00^{\circ}10'$  W along the East line of said Southeast  $\frac{1}{4}$  (said course being the basis of bearings of this description to match local deeds) a distance of 1342.5 feet; thence run S  $89^{\circ}07'$  E 60.00 feet to the West right-of-way line of Alice Drive; thence S  $00^{\circ}10'$  W along said right-of-way line 380.00 feet to the Point of Beginning; thence N  $89^{\circ}07'$  W 80.00 feet; thence S  $15^{\circ}22'$  W 80.00 feet; thence S  $25^{\circ}25'25''$  W 79.73 feet to the centerline of an existing canal "A"; thence run N  $89^{\circ}07'$  W along said centerline 1510 feet more or less to the East edge of St. Johns River; thence meander Southerly and Easterly along the edge of St. Johns River 1300 feet, more or less to reference point "X" in the centerline of an existing canal "B"; thence run N  $10^{\circ}$  E more or less, 125 feet more or less along said centerline; thence S  $68^{\circ}39'$  E 62 feet; thence N  $87^{\circ}58'$  E 47.96 feet to the right-of-way line of River Road; thence run along the Northerly right-of-way line S  $80^{\circ}$  E more or less 1150 feet more or less; thence N  $45^{\circ}$  E more or less along said Northerly right-of-way line 240 feet more or less; thence S  $45^{\circ}$  E more or less along said right-of-way line 50 feet more or less to the West right-of-way line of Alice Drive; thence run N  $5^{\circ}$  E more or less along said West right-of-way line 1090 feet more or less to the Point of Beginning.

---

Effective Date:

April 18, 1997

By:   
Forrest L. Ludsen, Vice President  
Finance and Administration

Jungle Den  
(Water and Wastewater)

The Jungle Den system is currently operated by Florida Water Services' Palm Coast facility. After the Palm Coast facility is sold, Jungle Den will be operated by FWS's Putnam County facility.

The water is supplied by a consecutive system interconnection with the City of Astor through a master meter.

The wastewater treatment is provided by a package plant and the wastewater is disposed to a spray field.

**VOLUSIA COUNTY**

**Description Of Water Territory Served**

**TOMOKA**

**Township 14 South, Range 32 East, Volusia County, Florida.**

Tanglewood Forest – Tomoka View System

Section 30

Begin at the Northwest corner of the Southeast  $\frac{1}{4}$  of the Northwest  $\frac{1}{4}$  and run thence North  $02^{\circ}02'46''$  West, 1,218 feet more or less to a point in the Southerly shore of the Tomoka River; thence return to the Point of Beginning; thence from said Point of Beginning, run South  $02^{\circ}02'46''$  East, 940 feet to a point; thence North  $87^{\circ}57'14''$  East, 1,090 feet to a point in the North right-of-way of Ormond-Barberville Road (Highway 40); thence North  $34^{\circ}02'23''$  East, 757.70 feet; thence North  $45^{\circ}17'23''$  East, 300.55 feet, thence North  $49^{\circ}01'37''$  West, 611.40 feet, thence North  $08^{\circ}46'17''$  West, 1,011.73 feet; thence South  $87^{\circ}28'07''$  West 1,067 feet more or less to a point in the aforesaid Southerly shore of the Tomoka river, thence Southwesterly 125 feet more or less to the Northerly termination of the first named course of this description, to end and close.

**Township 14 South, Range 31 East, Volusia County, Florida.**

Twin River Estates System

Section 25

Begin at the Southwest corner of the North  $\frac{1}{2}$  of the Southeast  $\frac{1}{4}$  of the Southwest  $\frac{1}{4}$  of Section 25, thence North  $0^{\circ}48'$  West to a point in the Southerly shore line of the Little Tomoka River; thence return to the Point of Beginning; thence North  $87^{\circ}56'$  East, 236.43 feet to a point in the Northerly right-of-way of the Ormond-Barberville Road (Highway 40); thence North  $73^{\circ}05'50''$  East, along said Northerly right-of-way line of the Ormond-Barberville Road (Highway 40) to an intersection with the West shoreline of Tomoka River, thence Northerly along the meandering West shoreline of said Tomoka River to an intersection with the Southerly shoreline of Little Tomoka River; thence Westerly along the meandering Southerly shoreline of said Little Tomoka River to a point being the termination of the first named course of this description, to end and close.

---

VOLUSIA COUNTY

Description Of Territory Served

**TOMOKA**

**Township 14 South, Range 32 East, Volusia County, Florida.**

Tanglewood Forest – Tomoka View System

Section 30

Begin at the Northwest corner of the Southeast  $\frac{1}{4}$  of the Northwest  $\frac{1}{4}$  and run thence North  $02^{\circ} 02' 46''$  West, 1,218 feet more or less to a point in the Southerly shore of the Tomoka River; thence return to the Point of Beginning; thence from said Point of Beginning, run South  $02^{\circ} 02' 46''$  East, 940 feet to a point; thence North  $87^{\circ} 57' 14''$  East, 1,090 feet to a point in the North right-of-way of Ormond-Barberville Road (Highway 40); thence North  $34^{\circ} 02' 23''$  East, 757.70 feet; thence North  $45^{\circ} 17' 23''$  East, 300.55 feet; thence North  $49^{\circ} 01' 37''$  West, 611.40 feet; thence North  $08^{\circ} 46' 17''$  West, 1,011.73 feet; thence South  $87^{\circ} 28' 07''$  West 1,067 feet more or less to a point in the aforesaid Southerly shore of the Tomoka river; thence Southwesterly 125 feet more or less to the Northerly termination of the first named course of this description, to end and close.

**Township 14 South, Range 31 East, Volusia County, Florida.**

Twin River Estates System


Section 25

Begin at the Southwest corner of the North  $\frac{1}{2}$  of the Southeast  $\frac{1}{4}$  of the Southwest  $\frac{1}{4}$  of Section 25; thence North  $0^{\circ} 48'$  West to a point in the Southerly shore line of the Little Tomoka River; thence return to the Point of Beginning; thence North  $87^{\circ} 56'$  East, 236.43 feet to a point in the Northerly right-of-way of the Ormond-Barberville Road (Highway 40); thence North  $73^{\circ} 05' 50''$  East, along said Northerly right-of-way line of the Ormond-Barberville Road (Highway 40) to an intersection with the West shoreline of Tomoka River; thence Northerly along the meandering West shoreline of said Tomoka River to an intersection with the Southerly shoreline of Little Tomoka River; thence Westerly along the meandering Southerly shoreline of said Little Tomoka River to a point being the termination of the first named course of this description, to end and close.

---

Effective Date: October 16, 2000

By:



Forrest L. Ludsen, Senior Vice President  
Rates & Regulatory Affairs



Tomoka / Twin Rivers  
(Water only)

The Tomoka / Twin Rivers system is currently operated by Florida Water Services' Palm Coast facility. After the Palm Coast facility is sold, Tomoka / Twin Rivers will be operated by FWS's Putnam County facility.

The water is supplied by wells operated by FWS.