

ORIGINAL

E S A D Enterprises, Inc.
DBA Beaches Sewer System
509 4th Street
P O Box 503
Port St Joe, FL 32457
(850) 227-9875

RECEIVED-PPSC

04 JAN 20 AM 11:36

COMMISSION
CLERK

030644

January 14, 2004


Division of the Commission Clerk & Administrative Services
Florida Public Service Commission
2540 Shumard Oak Boulevard
Tallahassee, FL 32399-0850

RE: Certificate Number 422-S
Quick-Taake Amentment

Enclosed find the remainder of items needed for our application.

Any questions please call,

Sincerely,



Frank J Seifert, CFO

AUS _____
CAF _____
CMP _____
COM _____
CTR _____
ECR _____
GCL _____
OPC _____
NMS _____
SEC _____
OTH _____

04 JAN 20 AM 10:10

DISTRIBUTION CENTER

DOCUMENT NUMBER-DATE

00758 JAN 20 03

FPSC-COMMISSION CLERK

E S A D Enterprises, Inc.
DBA Beaches Sewer System
509 4th Street
P O Box 503
Port St Joe, Fl 32457
(850) 227-9875

January 11, 2004

State of Florida
Public Service Commission
Capital Circle Office Center
2540 Shumard Oak Boulevard
Tallahassee, FL 32399


RE: Docket No. 030644-SU

Dear Sir/Madam:

I certify that Beaches Sewer System on September 20, 2003 mailed by regular mail the legal notice concerning our application for an amendment of certificate no 422-s to extend our wastewater service area. The notices went to the following people or organizations:

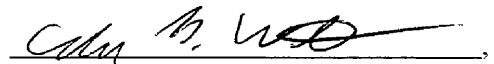

State of Florida Public Counsel
Division of the Commission Clerk and Administrative Services
West Florida Regional Planning Council
Lighthouse Utilities Company, Inc.
Apalachee Regional Planning Council
Chairman, Board of County Commissioners, Gulf County
DEP Northwest District
Mayor, City of Port St Joe
Mayor, City of Wewahitchka
N.W. Florida Water Management District
Mayor, City of Mexico Beach

Certify by Frank J Seifert, CFO of ESAD Enterprises Inc., DBA, Beaches Sewer System this 11th day of January, 2004



Frank J Seifert, CFO

In Witness whereof, I have hereunto set my hand and affixed my official seal at Port St Joe, Fl, in the State and County on the 11th Day of January, 2004.



E S A D Enterprises, Inc.
DBA Beaches Sewer System
509 4th Street
P O Box 503
Port St Joe, FL 32457
(850) 227-9875

January 11, 2004

State of Florida
Public Service Commission
Capital Circle Office Center
2540 Shumard Oak Boulevard
Tallahassee, FL 32399


RE: Docket No. 030644-SU

Dear Sir/Madam:

I certify that Beaches Sewer System on September 20, 2003 mailed by regular mail the legal notice concerning our application for an amendment of certificate no 422-s to extend our wastewater service area. The notices went to the following people or organizations:



State of Florida Public Counsel
Division of the Commission Clerk and Administrative Services
West Florida Regional Planning Council
Lighthouse Utilities Company, Inc.
Apalachee Regional Planning Council
Chairman, Board of County Commissioners, Gulf County
DEP Northwest District
Mayor, City of Port St Joe
Mayor, City of Wewahitchka
N.W. Florida Water Management District
Mayor, City of Mexico Beach

Certify by Frank J Seifert, CFO of ESAD Enterprises Inc., DBA, Beaches Sewer System this 11th day of January, 2004



Frank J Seifert, CFO

In Witness whereof, I have hereunto set my hand and affixed my official seal at Port St Joe, FL, in the State and County on the 11th Day of January, 2004.



E S A D Enterprises, Inc.
DBA Beaches Sewer System
509 4th Street
P O Box 503
Port St Joe, Fl 32457
(850) 227-9875

January 11, 2004

State of Florida
Public Service Commission
Capital Circle Office Center
2540 Shumard Oak Boulevard
Tallahassee, FL 32399


RE: Docket No. 030644-SU

Dear Sir/Madam:

I certify that Beaches Sewer System on September 20, 2003 mailed by regular mail the legal notice concerning our application for an amendment of certificate no 422-s to extend our wastewater service area. The notices went to the following people or organizations:



State of Florida Public Counsel
Division of the Commission Clerk and Administrative Services
West Florida Regional Planning Council
Lighthouse Utilities Company, Inc.
Apalachee Regional Planning Council
Chairman, Board of County Commissioners, Gulf County
DEP Northwest District
Mayor, City of Port St Joe
Mayor, City of Wewahitchka
N.W. Florida Water Management District
Mayor, City of Mexico Beach

Certify by Frank J Seifert, CFO of ESAD Enterprises Inc., DBA, Beaches Sewer System this 11th day of January, 2004



Frank J Seifert, CFO

In Witness whereof, I have hereunto set my hand and affixed my official seal at Port St Joe, Fl, in the State and County on the 11th Day of January, 2004.



PROOF OF PUBLICATION

The Star

published weekly at
209 - 211 Reid Avenue
Port St. Joe,
Gulf County, Florida

STATE OF FLORIDA,
COUNTY OF GULF

}

ss.

Before the undersigned authority personally appeared William H. Ramsey, who deposes and says that he is editor of The Star, a weekly newspaper printed in the English language and of general circulation published in the City of Port St. Joe, Florida, in said county and state, and that the attached notice of Application for

Amendment of Certificate

was published in said newspaper weekly for a period of One weeks consecutively, beginning December 4, 2003

and ending December 4, 2003

said publication being on the following dates: Dec. 4, 2003

Deponent further says that *The Star* has been continuously published as a weekly newspaper issued each Thursday and has been entered as second class mail matter at the post office in Port St. Joe, Gulf County, Florida, for a period of more than one year next preceding the first publication of the attached copy of advertisement; and deponent further says that he has neither paid nor promised any person, firm, or corporation any discount, rebate, commission or refund for the purpose of securing this advertisement for publication in the said newspaper.

William H. Ramsey
Editor

Sworn to and subscribed before me

this 15th day of

January A.D., 2004

Vivian H Stokes



Vivian H Stokes
My Commission DD046867
Expires August 01, 2005

APPLICATION FOR AMENDMENT OF CERTIFICATE

Notice is hereby given on September 30, 2003, pursuant to Section 367.045, Florida Statutes, an application for a quick take amendment of Wastewater Certificate No. 4225 held by ESAD Enterprises, Inc., DBA Beaches Sewer System to provide service to the following described territory in Gulf County, Florida.

Township 7 South, Range 11 West, Gulf County, Florida; Section 5 - The Northwest 1/4 of the northwest 1/4 of Section 5 and Section 6 - The Northeast 1/4 of the Northeast 1/4 of Section 6 (This is an area known as the Seagull Townhouses)

Any objection to the said application must be made in writing and filed with the Director Division of Records and Reporting, Florida Public Service Commission, 2540 Shumard Oak Boulevard, Tallahassee, Florida 32399-0850, within thirty (30) days from the date of this notice. At the same time, a copy of said objection should be mailed to the applicant whose address is set forth below. The objection must state the grounds for the objection with particularity.

ESAD Enterprises, Inc.
DBA Beaches Sewer System
P.O. Box 603

Port St. Joe, FL 32457
Publish: December 4, 2003

PARCEL I

All that certain tract, piece or parcel of land situate, lying and being in Fractional Section 5, Township 7 South, Range 11 West, described as follows:

Beginning at the concrete monument located on the NE right of way line of State Road 30 (also U.S. 98), said monument being the West corner of Lot 6 in Block 17 of Yon's Addition to Beacon Hill, a subdivision of parts of Original Lots 3, 4, 5, 6, 9 and 10 in Section 5, T7S, R11W, as per plat on file in the Office of the Clerk of Circuit Court of Gulf County, Florida; thence Northwesterly along the NE right of way line of State Road 30 for a distance of 580 feet to the POINT OF BEGINNING (said right of way line being 50 feet from the center of State Road 30); thence from the point of beginning run in a Northeasterly direction perpendicular to said right of way line for a distance of 440 feet; thence run in a Northwesterly direction parallel to said right of way line to a point where said parallel line intersects with the dividing line of Section 5, T7S, R11W, and Section 32, T6S, R11W; thence in a Westerly direction along the dividing line of said Section 5 and said Section 32 to a point to be established as follows: Commencing at the point of beginning, thence run Northwesterly along the Northeast right of way line of said State Road 30 for a distance of 240 feet; thence run perpendicular to said right of way line of State Road 30 Northeasterly direction to a point where said perpendicular line intersects with the dividing line of said Section 5 and said Section 32 to establish said point; thence from said point run Southwesterly to the point on said State Road 30 right of way line which is 240 feet in a Northwesterly direction along said right of way line from the point of beginning; thence running in a Southeasterly direction along the NE right of way line of said State Road 30, 240 feet to the point of beginning.

PARCEL II

All that certain tract, piece or parcel of land, situate lying and being in Fraction Section 5, T7S, R11 West, described as follows:

Beginning at a concrete monument located on the NE right of way line of State Road 30 (also U.S. 98), said monument being the West corner of Lot 6 in Block 17 of Yon's Addition to Beacon Hill, a subdivision of parts of Original Lots 3, 4, 5, 6, 9 and 10, in Section 5, T7S, R11W, as per plat on file in the Office of the Clerk of Circuit Court of Gulf County, Florida; thence Northwesterly along the NE right of way line of State Road 30 for a distance of 788 feet; thence run Southwesterly perpendicular to the NE right of way line of State Road 30 for a distance of 100 feet to the Southwesterly right of way line of State Road 30 for a POINT OF BEGINNING; from the point of beginning thence continuing perpendicular to said Southwesterly right of way line to the seashore; thence Northwesterly along the seashore to a point to be established as follows: Commencing at the point of beginning, thence run Northwesterly along the Southwesterly right of way line (said right of way line being 50 feet from the center of State Road 30), for a distance of 32 feet; thence run Southwesterly perpendicular to the right of way line to the seashore which is the point to be established, thence run in a Northeasterly direction to the point of said Southwesterly right of way line of State Road 30 which is 32 feet along said right of way line in a Northwesterly direction from the point of beginning; thence in a Southeasterly direction along said Southwesterly right of way line of said State Road 30, 32 feet to the point of beginning, together with riparian rights in and to said lands described herein.