

LAW OFFICES  
**ROSE, SUNDSTROM & BENTLEY, LLP ORIGINAL**  
2548 BLAIRSTONE PINES DRIVE  
TALLAHASSEE, FLORIDA 32301

FREDERICK L. ASCHAFER, JR.  
CHRIS H. BENTLEY, P.A.  
ROBERT C. BRANNAN  
DAVID F. CHESTER  
F. MARSHALL DEERDING  
JOHN R. JENKINS, P.A.  
STEVEN T. MINDLIN, P.A.  
DANEN L. SHIPPY  
WILLIAM E. SUNDSTROM, P.A.  
DIANE D. THOMAS, P.A.  
JOHN L. WHARTON  
  
ROBERT M. C. ROSE, OF COUNSEL  
WAYNE L. SCHREFFELIN, OF COUNSEL

(850) 877-6555  
FAX (850) 656-4029  
www.rsbdattorneys.com

CENTRAL FLORIDA OFFICE  
600 S. NORTH LAKE BLVD., SUITE 160  
ALTA MONTE SPRINGS, FLORIDA 32701-6177  
(407) 830-6331  
FAX (407) 830-8522

REPLY TO ALTA MONTE SPRINGS

MARTIN S. FRIEDMAN, P.A.  
VALERIE L. LORD, OF COUNSEL  
(LICENSED IN TEXAS ONLY)

July 9, 2004

Ms. Blanca Bayo  
Commission Clerk and Administrative Services Director  
Florida Public Service Commission  
2540 Shumard Oak Boulevard  
Tallahassee, FL 32399

Re: Docket No. 040704-WS; Application of North Sumter Utility Company, LLC for an  
Amendment of Water and Wastewater Certificates in Sumter County, Florida  
Our File No.: 34078.05


Dear Ms. Bayo:

Enclosed for filing in the above-referenced docket are the original and fifteen (15)  
copies of Late Filed Exhibit "N" to North Sumter Utility Company, LLC's Application for  
Amendment of Water and Wastewater Certificates, which is the Affidavit of Mailing Notice  
to each of the utilities, governmental bodies, agencies or municipalities in accordance with  
the list provided by the Florida Public Service Commission.

Should you have any questions regarding this filing, please do not hesitate to give me  
a call.

CMP \_\_\_\_\_  
COM \_\_\_\_\_  
CTR \_\_\_\_\_  
ECR \_\_\_\_\_  
GCL \_\_\_\_\_  
OPC \_\_\_\_\_  
MMS \_\_\_\_\_  
RCA \_\_\_\_\_  
SCR \_\_\_\_\_  
SEC \_\_\_\_\_  
OTH KMP

cc: Mr. John Wise (w/enclosure)  
Trey Arnett, P.E. (w/enclosure)

Very truly yours,  


VALERIE L. LORD  
For the Firm

DOCUMENT NUMBER-DATE

07541 JUL 12 04

FPSC-COMMISSION CLERK

BEFORE THE FLORIDA PUBLIC SERVICE COMMISSION

IN RE: Application of  
**NORTH SUMTER UTILITY  
COMPANY, LLC** for amendment  
of water and wastewater certificates  
in Sumter County, Florida

---

Docket No. 040704-W5

**NOTICE OF FILING**

Applicant, NORTH SUMTER UTILITY COMPANY, LLC., hereby gives notice of filing Late Filed Exhibit "N" to its Application for Amendment of Water and Wastewater Certificates, which is the Affidavit of Mailing Notice to each of the utilities, governmental bodies, agencies or municipalities in accordance with the list provided by the Florida Public Service Commission.

Respectfully submitted on this 9th day of  
July, 2004, by:

ROSE, SUNDSTROM & BENTLEY, LLP  
600 S. North Lake Boulevard  
Suite 160  
Altamonte Springs, Florida 32701  
(407) 830-6331  
(407) 830-8522 Fax

By: 


VALERIE L. LORD  
For the Firm

AFFIDAVIT

STATE OF FLORIDA  
COUNTY OF SEMINOLE

Before me, the undersigned authority, authorized to administer oaths and take acknowledgments, personally appeared MICHELE PARKS, who, after being duly sworn on oath, did depose on oath and say that she is the legal assistant to Martin S. Friedman, attorney for North Sumter Utility Company, L.L.C., and that on July 9, 2004, she did send by regular U.S. mail, a copy of the notice attached hereto to each of the utilities, governmental bodies, agencies, or municipalities, in accordance with the list provided by the Florida Public Service Commission, which is also attached hereto.

FURTHER AFFIANT SAYETH NAUGHT.

  
\_\_\_\_\_  
MICHELE PARKS

Sworn to and subscribed before me this 9<sup>th</sup> day of July, 2004, by Michele Parks, who is personally known to me.



**Trina L. Collins**  
Commission # DD290253  
Expires February 12, 2008  
Bonded Troy Fair - Insurance, Inc. 800-385-7919

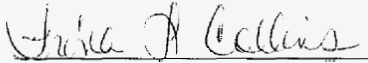
  
\_\_\_\_\_  
Notary Public - State of Florida  
Print Name: Trina L. Collins  
My Commission Expires: 2-12-08

EXHIBIT "N"

**NOTICE OF APPLICATION FOR AMENDMENT  
TO CERTIFICATES OF AUTHORIZATION**

Notice is hereby given on this 9th day of July, 2004, pursuant to Section 367.045(2), Florida Statutes, of the Application of North Sumter Utility Company, LLC, of its intent to apply to the Florida Public Service Commission to extend its service area to provide water and wastewater service to the property described below in Sumter County, Florida:

DESCRIPTION: (AREA "A")

A PORTION OF SECTION 16, TOWNSHIP 18 SOUTH, RANGE 23 EAST, SUMTER COUNTY, FLORIDA, BEING DESCRIBED AS FOLLOWS.

BEGIN AT THE SOUTHEAST CORNER OF THE NORTHWEST 1/4 OF SAID SECTION 16; THENCE N89°30'31"W, ALONG THE SOUTH LINE OF THE NORTHWEST 1/4 OF SAID SECTION 16, 1,365.39 FEET TO A POINT ON THE ARC OF A CURVE CONCAVE WEST, AND HAVING A RADIUS OF 405.00 FEET, AND A CHORD BEARING AND DISTANCE OF N03°56'39"E, 32.40 FEET; THENCE NORTHERLY ALONG THE ARC OF SAID CURVE, THROUGH A CENTRAL ANGLE OF 04°35'06", AN ARC DISTANCE OF 32.41 FEET; THENCE N01°39'06"E, 295.70 FEET TO THE POINT OF CURVATURE OF A CURVE CONCAVE WEST AND HAVING A RADIUS OF 1,130.00 FEET; THENCE NORTHERLY ALONG THE ARC OF SAID CURVE THROUGH A CENTRAL ANGLE OF 09°07'52", AN ARC DISTANCE OF 180.09 FEET TO THE POINT OF REVERSE CURVATURE OF A CURVE CONCAVE EAST AND HAVING A RADIUS OF 540.00 FEET; THENCE NORTHERLY ALONG THE ARC OF SAID CURVE THROUGH A CENTRAL ANGLE OF 45°51'50", AN ARC DISTANCE 432.26 FEET TO THE POINT OF COMPOUND CURVATURE OF A CURVE CONCAVE SOUTH AND HAVING A RADIUS OF 25.00 FEET; THENCE EASTERLY ALONG THE ARC OF SAID CURVE THROUGH A CENTRAL ANGLE OF 81°15'11", AN ARC DISTANCE OF 35.45 FEET TO THE POINT OF REVERSE CURVATURE OF A CURVE CONCAVE NORTH AND HAVING A RADIUS OF 430.00 FEET; THENCE EASTERLY ALONG THE ARC OF SAID CURVE THROUGH A CENTRAL ANGLE OF 28°49'32", AN ARC DISTANCE 216.33 FEET; THENCE S89°11'17"E, 1,679.00 FEET TO THE EAST LINE OF THE WEST 1/2 OF THE SOUTHWEST 1/4 OF THE NORTHEAST 1/4 OF SAID SECTION 16; THENCE S00°31'04"W ALONG SAID EAST LINE 856.76 FEET TO THE SOUTH LINE OF THE NORTHEAST 1/4 OF SAID SECTION 16; THENCE N89°30'31"W ALONG SAID SOUTH LINE 658.01 FEET TO THE POINT OF BEGINNING.

AND

DESCRIPTION: (AREA "B")

A PORTION OF SECTION 21, TOWNSHIP 18 SOUTH, RANGE 23 EAST, SUMTER COUNTY, FLORIDA, BEING DESCRIBED AS FOLLOWS.

THE EAST 1/8 OF THE SOUTHEAST 1/4 OF THE NORTHWEST 1/4 OF SAID SECTION 21, LESS THE SOUTH 33.00 FEET THEREOF FOR COUNTY ROAD 472.

AND

DESCRIPTION: (AREA "C")

COMMENCE AT THE NW CORNER OF SECTION 33, TOWNSHIP 18 SOUTH, RANGE 23 EAST, SUMTER COUNTY, FLORIDA, AND PROCEED SOUTH 900 FEET, EAST 210 FEET, SOUTH 210 FEET, EAST 210 FEET FOR THE POINT OF BEGINNING, CONTINUE EAST 480 FEET, NORTH 420 FEET, EAST 420', NORTH 690

FEET, WEST 690 FEET, SOUTH 630 FEET, WEST 210 FEET, SOUTH APPROXIMATELY 480 FEET TO THE POINT OF BEGINNING.

AND

DESCRIPTION: (AREA "D")

THE EAST 1/2 OF THE NORTHWEST 1/4, AND THE NORTHEAST 1/4, AND THE NORTHWEST 1/4 OF THE SOUTHEAST 1/4, ALL LYING IN SECTION 33, TOWNSHIP 18 SOUTH, RANGE 23 EAST, SUMTER COUNTY, FLORIDA.

AND

DESCRIPTION: (AREA "E")

A PORTION OF SECTION 33, TOWNSHIP 18 SOUTH, RANGE 23 EAST, SUMTER COUNTY, FLORIDA, BEING DESCRIBED AS FOLLOWS.

COMMENCE AT THE SOUTHWEST CORNER OF SAID SECTION 33; THENCE S89°36'41"E, ALONG THE SOUTH LINE OF SAID SECTION 33, A DISTANCE OF 31.86 FEET TO THE POINT OF BEGINNING; THENCE N00°29'36"E, 624.30 FEET; THENCE S89°56'58"E, 448.69 FEET; THENCE N80°05'50"E, 184.54 FEET; THENCE S88°47'19"E, 410.04 FEET; THENCE N87°26'01"E, 159.77 FEET; THENCE N81°47'58"E, 95.13 FEET; THENCE N79°07'11"E, 105.40 FEET; THENCE N76°40'48"E, 132.80 FEET; THENCE N00°28'22"E, 1,892.13 FEET; THENCE S89°25'28"E, 1,092.00 FEET; THENCE S00°28'23"W, 1,293.34 FEET; THENCE S89°38'04"E, 1,323.01 FEET; THENCE S00°29'11"W, 1,323.67 FEET TO THE SOUTH LINE OF SAID SECTION 33; THENCE N89°38'21"W ALONG SAID SOUTH LINE 1,322.37 FEET; THENCE CONTINUE ALONG SAID SOUTH LINE N89°36'41"W, 2,618.63 FEET TO THE POINT OF BEGINNING.

AND

DESCRIPTION: (AREA "F")

THE NORTH 370.00 FEET OF THE SOUTH 420.00 FEET OF THE EAST 210.00 FEET OF THE SOUTHWEST 1/4 OF THE NORTHWEST 1/4 OF SECTION 2, TOWNSHIP 19 SOUTH, RANGE 23 EAST, SUMTER COUNTY, FLORIDA.

AND

DESCRIPTION: (AREA "G")

A PORTION OF THE WEST 1/2 OF THE SOUTHEAST 1/4 OF THE SOUTHWEST 1/4 OF SECTION 24, TOWNSHIP 18 SOUTH, RANGE 23 EAST, SUMTER COUNTY, FLORIDA, BEING DESCRIBED AS FOLLOWS.

BEGIN AT THE SOUTHEAST CORNER OF THE WEST 1/2 OF THE SOUTHEAST 1/4 OF THE SOUTHWEST 1/4 OF SAID SECTION 24; THENCE S89°45'06"W ALONG THE SOUTH LINE OF THE SOUTHWEST 1/4 OF SAID SECTION 24 A DISTANCE OF, 661.20 FEET TO THE WEST LINE OF THE SOUTHEAST 1/4 OF THE SOUTHWEST 1/4 OF SAID SECTION 24; THENCE N00°17'53"E ALONG SAID WEST LINE 852.05 FEET; THENCE DEPARTING SAID WEST LINE N82°03'38"E, 668.64 FEET TO THE EAST LINE OF THE WEST 1/2 OF THE SOUTHEAST 1/4 OF THE SOUTHWEST 1/4 OF SAID SECTION 24; THENCE S00°19'58"W ALONG SAID EAST LINE 941.54 FEET TO THE POINT OF BEGINNING.

AND

DESCRIPTION: (AREA "H")

A PORTION OF THE EAST 1/2 OF THE SOUTHEAST 1/4 OF THE SOUTHWEST 1/4 OF SECTION 24, TOWNSHIP 18 SOUTH, RANGE 23 EAST, SUMTER COUNTY, FLORIDA, BEING DESCRIBED AS FOLLOWS.

BEGIN AT THE NORTHEAST CORNER OF THE SOUTHEAST 1/4 OF THE SOUTHWEST 1/4 OF SAID SECTION 24; THENCE S00°22'03"W ALONG THE EAST LINE OF THE SOUTHWEST 1/4 OF SAID SECTION 24 A DISTANCE OF 148.51 FEET; THENCE DEPARTING SAID EAST LINE S67°34'11"W, 104.50 FEET; THENCE S69°49'06"W, 132.79 FEET; THENCE S72°10'36"W, 180.95 FEET; THENCE S74°43'06"W, 67.79 FEET; THENCE S74°19'34"W, 212.14 FEET TO THE WEST LINE OF THE EAST 1/2 OF THE SOUTHEAST 1/4 OF THE SOUTHWEST 1/4 OF SAID SECTION 24; THENCE N00°19'58"E ALONG SAID WEST LINE 361.16 FEET TO THE NORTH LINE OF THE SOUTHEAST 1/4 OF THE SOUTHWEST 1/4 OF SAID SECTION 24; THENCE N89°41'18"E ALONG SAID NORTH LINE, 662.01 FEET TO THE POINT OF BEGINNING.

Any objections to the Application must be made in writing and filed with the Florida Public Service Commission, Attn: Director, Division of Commission Clerk and Administrative Services, 2540 Shumard Oak Boulevard, Tallahassee, Florida 32399-0850, with a copy to Martin S. Friedman, Esquire, Rose, Sundstrom & Bentley, LLP, 600 S. North Lake Boulevard, Suite 160, Altamonte Springs, Florida 32701, within 30 days from the date of this Notice. The objection must state the grounds for the objection with particularity.

**LIST OF WATER AND WASTEWATER UTILITIES IN SUMTER COUNTY  
(VALID FOR 60 DAYS)  
07/07/2004 - 09/04/2004**

<u>UTILITY NAME</u>	<u>SUMTER COUNTY</u>	<u>MANAGER</u>
CONTINENTAL UTILITY, INC. (WS606) 50 CONTINENTAL BLVD. WILDWOOD, FL 34785-8147		CHARLES ABELL (352) 748-0100
CRYSTAL RIVER UTILITIES, INC. (WS768) % AQUASOURCE, INC. 6960 PROFESSIONAL PARKWAY EAST, #400 SARASOTA, FL 34240-8432		NANCE GUTH (941) 907-7411
FLORIDA WATER SERVICES CORPORATION (WS487) P. O. BOX 609520 ORLANDO, FL 32860-9520		CARLYN KOWALSKY (407) 598-4297
NORTH SUMTER UTILITY COMPANY, L.L.C. (WS846) 1100 MAIN STREET THE VILLAGES, FL 32159-7719		GARY MORSE (352) 753-2270

**LIST OF WATER AND WASTEWATER UTILITIES IN SUMTER COUNTY  
(VALID FOR 60 DAYS)  
07/07/2004 - 09/04/2004**

UTILITY NAME

MANAGERGOVERNMENTAL AGENCIES

§

CLERK, BOARD OF COUNTY COMMISSIONERS, SUMTER COUNTY  
SUMTER COUNTY COURTHOUSE  
209 NORTH FLORIDA STREET  
BUSHNELL, FL 33513-6127

DEP SOUTHWEST DISTRICT  
3804 COCONUT PALM DRIVE  
TAMPA, FL 33618-8318

MAYOR, CITY OF BUSHNELL  
P. O. BOX 115  
BUSHNELL, FL 33513-0115

MAYOR, CITY OF CENTER HILL  
P. O. BOX 649  
CENTER HILL, FL 33514-0649

MAYOR, CITY OF COLEMAN  
WEST CENTRAL AVENUE  
P. O. BOX 456  
COLEMAN, FL 33521-0456

MAYOR, CITY OF WEBSTER  
P. O. BOX 28  
WEBSTER, FL 33597-0028

MAYOR, CITY OF WILDWOOD  
100 NORTH MAIN STREET  
WILDWOOD, FL 34785-4047

S.W. FLORIDA WATER MANAGEMENT DISTRICT  
2379 BROAD STREET  
BROOKSVILLE, FL 34609-6899

WITHLACOOCHIEE PLANNING COUNCIL  
1241 S.W. 10TH STREET  
OCALA, FL 34474-2798



**LIST OF WATER AND WASTEWATER UTILITIES IN SUMTER COUNTY  
(VALID FOR 60 DAYS)  
07/07/2004 - 09/04/2004**

UTILITY NAME

MANAGER

STATE OFFICIALS

STATE OF FLORIDA PUBLIC COUNSEL  
C/O THE HOUSE OF REPRESENTATIVES  
THE CAPITOL  
TALLAHASSEE, FL 32399-1300

DIVISION OF THE COMMISSION CLERK AND ADMINISTRATIVE SERVICES  
FLORIDA PUBLIC SERVICE COMMISSION  
2540 SHUMARD OAK BOULEVARD  
TALLAHASSEE, FL 32399-0850

**LIST OF WATER AND WASTEWATER UTILITIES IN LAKE COUNTY  
(VALID FOR 60 DAYS)  
07/07/2004 - 09/04/2004**

<u>UTILITY NAME</u>	<u>LAKE COUNTY</u>	<u>MANAGER</u>
AQUASOURCE UTILITY, INC. (WS822) % AQUASOURCE, INC. 6960 PROFESSIONAL PARKWAY EAST, #400 SARASOTA, FL 34240-8432		NANCE GUTH (941) 907-7411
BRENDENWOOD WATER SYSTEM, INC. (WU020) 3153 PENWA COURT LONGWOOD, FL 32779-3109		DEBORAH J. MILLER (352) 383-7908
CENTURY ESTATES UTILITIES, INC. (WU725) P. O. BOX 1234 APOPKA, FL 32704-1234		JOSEPH LINARTAS (352) 787-0732
CRYSTAL RIVER UTILITIES, INC. (WU766) % AQUASOURCE, INC. 5960 PROFESSIONAL PARKWAY EAST, #400 SARASOTA, FL 34240-8432		NANCE GUTH (941) 907-7411
CWS COMMUNITIES LP (WU839) 14 CORAL STREET EUSTIS, FL 32726-6710		ANDY FONTAINE (352) 589-1190
FLORIDA WATER SERVICES CORPORATION (WS227) P. O. BOX 609520 ORLANDO, FL 32860-9520		CARLYN KOWALSKY (407) 598-4297
HARBOR HILLS UTILITIES, L.P. (WU727) 6538 LAKE GRIFFIN ROAD LADY LAKE, FL 32159-2900		M. HUEY (352) 753-7000
LAKE UTILITY COMPANY (WS619) 25201 U.S. HIGHWAY 27 LEESBURG, FL 34748-9099		EARL THIELE (352) 326-4170
LAKE UTILITY SERVICES, INC. (WU553) 200 WEATHERSFIELD AVENUE ALTAMONTE SPRINGS, FL 32714-4027		PATRICK C. FLYNN (407) 869-1919
LAKE UTILITY SERVICES, INC. (WS641) 200 WEATHERSFIELD AVENUE ALTAMONTE SPRINGS, FL 32714-4027		STEVEN LUBERTOZZI (847) 498-6440
LAKE YALE TREATMENT ASSOCIATES, INC. (WS823) 38141 MAYWOOD BAY DRIVE LEESBURG, FL 34788-8134		DANNY ELLIS (352) 589-9214

**LIST OF WATER AND WASTEWATER UTILITIES IN LAKE COUNTY  
(VALID FOR 60 DAYS)  
07/07/2004 - 09/04/2004**

<u>UTILITY NAME</u>	<u>LAKE COUNTY</u>	<u>MANAGER</u>
PINE HARBOUR WATER UTILITIES (WU635) P. O. BOX 447 FRUITLAND PARK, FL 34731-0477		JIM C. BRANHAM (352) 787-2944
RAINTREE UTILITIES, INC. (WU663) 2100 LAKE EUSTIS DRIVE TAVARES, FL 32778-2064		KEITH J. SHAMROCK (352) 343-6677
SHANGRI-LA BY THE LAKE UTILITIES, INC. (WS728) 1214 WEST ROUTE 72 LEAF RIVER, IL 61047		MERTIS L. WERNER (616) 887-8888
SOUTHLAKE UTILITIES, INC. (WS638) 2215 RIVER BLVD. JACKSONVILLE, FL 32204-4662		WILLIAM J. DEAS (904) 387-9292
SUN COMMUNITIES FINANCE, LLC D/B/A WATER OAK UTILITY (WS755) THE AMERICAN CENTER 27777 FRANKLIN ROAD, SUITE 200 SOUTHFIELD, MI 48034-8205		JIM HOEKSTRA (248) 208-2554
UTILITIES, INC. OF PENNBROOKE (WS861) 200 WEATHERSFIELD AVENUE ALTAMONTE SPRINGS, FL 32714-4027		PATRICK C. FLYNN (407) 869-1919
W.B.B. UTILITIES, INC. (WU639) 4116 BAIR AVENUE FRUITLAND PARK, FL 34731-5616		RICHARD E. BAIR (352) 787-4347

**LIST OF WATER AND WASTEWATER UTILITIES IN LAKE COUNTY  
(VALID FOR 60 DAYS)  
07/07/2004 - 09/04/2004**

UTILITY NAME

GOVERNMENTAL AGENCIES

MANAGER

4

ADMINISTRATOR, CITY OF UMATILLA  
P. O. BOX 2286  
UMATILLA, FL 32784-2286

CLERK, BOARD OF COUNTY COMMISSIONERS, LAKE COUNTY  
P. O. BOX 7800  
TAVARES, FL 32778-7800

DEP CENTRAL DISTRICT  
3319 MAGUIRE BLVD., SUITE 232  
ORLANDO, FL 32803-3767

DEP SOUTHWEST DISTRICT  
3804 COCONUT PALM DRIVE  
TAMPA, FL 33618-8318

EAST CENTRAL FLORIDA PLANNING COUNCIL  
1011 WYMORE ROAD, SUITE 105  
WINTER PARK, FL 32789

MAYOR, CITY OF CLERMONT  
P. O. BOX 120219  
CLERMONT, FL 32712-0219

MAYOR, CITY OF EUSTIS  
P. O. DRAWER 68  
EUSTIS, FL 32727-0068

MAYOR, CITY OF FRUITLAND PARK  
506 WEST BERCKMAN STREET  
FRUITLAND PARK, FL 34731-3200

MAYOR, CITY OF GROVELAND  
156 SOUTH LAKE AVENUE  
GROVELAND, FL 34736-2597

MAYOR, CITY OF LEESBURG  
P. O. BOX 490630  
LEESBURG, FL 32749-0630

MAYOR, CITY OF MASCOTTE  
P. O. BOX 56  
MASCOTTE, FL 34753-0056

**LIST OF WATER AND WASTEWATER UTILITIES IN LAKE COUNTY  
(VALID FOR 60 DAYS)  
07/07/2004 - 09/04/2004**

UTILITY NAMEGOVERNMENTAL AGENCIESMANAGER

5

MAYOR, CITY OF MINNEOLA  
P. O. BOX 678  
MINNEOLA, FL 34755-0678

MAYOR, CITY OF MOUNT DORA  
P. O. BOX 176  
MOUNT DORA, FL 32756-0176

MAYOR, CITY OF TAVARES  
P. O. BOX 1068  
TAVARES, FL 32778-1068

MAYOR, TOWN OF ASTATULA  
P. O. BOX 609  
ASTATULA, FL 34705-0609

MAYOR, TOWN OF HOWEY-IN-THE-HILLS  
P. O. BOX 67  
HOWEY-IN-THE-HILLS, FL 34737-0067

MAYOR, TOWN OF LADY LAKE  
409 FENNELL BLVD.  
LADY LAKE, FL 32159-3159

MAYOR, TOWN OF MONTVERDE  
P. O. BOX 560008  
MONTVERDE, FL 34729-0008

ST. JOHNS RIVER WTR MANAGEMENT DISTRICT  
P.O. BOX 1429  
PALATKA, FL 32178-1429

**LIST OF WATER AND WASTEWATER UTILITIES IN LAKE COUNTY  
(VALID FOR 60 DAYS)  
07/07/2004 - 09/04/2004**

UTILITY NAME

STATE OFFICIALS

MANAGER

*s*

STATE OF FLORIDA PUBLIC COUNSEL  
C/O THE HOUSE OF REPRESENTATIVES  
THE CAPITOL  
TALLAHASSEE, FL 32399-1300

DIVISION OF THE COMMISSION CLERK AND ADMINISTRATIVE SERVICES  
FLORIDA PUBLIC SERVICE COMMISSION  
2540 SHUMARD OAK BOULEVARD  
TALLAHASSEE, FL 32399-0850