

LAW OFFICES
ROSE, SUNDBSTROM & BENTLEY, LLP

2548 BLAIRSTONE PINES DRIVE
TALLAHASSEE, FLORIDA 32301

ORIGINAL

FREDERICK L. ASCHAUER, JR.
CHRIS H. BENTLEY, P.A.
ROBERT C. BRANNAN
DAVID F. CHESTER
F. MARSHALL DETERDING
JOHN R. JENKINS, P.A.
STEVEN T. MINDLIN, P.A.
DAREN L. SHIPPY
WILLIAM E. SUNDBSTROM, P.A.
DIANE D. TRUMOR, P.A.
JOHN L. WHARTON
ROBERT M. C. ROSE, OF COUNSEL
WAYNE L. SCHIEFELBEIN, OF COUNSEL

(850) 877-6555
FAX (850) 656-4029
www.rsbatorneys.com

CENTRAL FLORIDA OFFICE
600 S. NORTH LAKE BLVD., SUITE 160
ALTAMONTE SPRINGS, FLORIDA 32701-6177
(407) 830-6331
FAX (407) 830-8522

REPLY TO ALTAMONTE SPRINGS

MARTIN S. FRIEDMAN, P.A.
VALERIE L. LORD, OF COUNSEL
(LICENSED IN TEXAS ONLY)

July 15, 2004

HAND DELIVERY

RECEIVED-FPSC
JUL 16 PM 12:19
COMMISSION CLERK

Ms. Blanca Bayo
Commission Clerk and Administrative Services Director
Florida Public Service Commission
2540 Shumard Oak Boulevard
Tallahassee, FL 32399


Re: Docket No. 040704-WS; Application of North Sumter Utility Company, LLC for an
Amendment of Water and Wastewater Certificates in Sumter County, Florida
Our File No.: 34078.05

Dear Ms. Bayo:

Enclosed for filing in the above-referenced docket are the original and fifteen (15)
copies of Late Filed Exhibit "O" to North Sumter Utility Company, LLC's Application for
Amendment of Water and Wastewater Certificates, which is the Affidavit of Mailing
Notice to each of the utilities, governmental bodies, agencies or municipalities in
accordance with the list provided by the Florida Public Service Commission.

Should you have any questions regarding this filing, please do not hesitate to give
me a call.

CMP _____
COM S
CTR _____
ECR _____
GCL _____
OPC _____
MMS VLL/tlc
RCA Enclosures
SCR _____
SEC cc: Mr. John Wise (w/enclosure)
Trey Arnett, P.E. (w/enclosure)
OTH +cover letter

Very truly yours,

VALERIE L. LORD
For the Firm

DOCUMENT NUMBER-DATE
07760 JUL 16 04
FPSC-COMMISSION CLERK

BEFORE THE FLORIDA PUBLIC SERVICE COMMISSION

IN RE: Application of
**NORTH SUMTER UTILITY
COMPANY, LLC** for amendment
of water and wastewater certificates
in Sumter County, Florida


Docket No. 040704-WS

NOTICE OF FILING

Applicant, NORTH SUMTER UTILITY COMPANY, LLC., hereby gives notice of filing Late Filed Exhibit "O" to its Application for Amendment of Water and Wastewater Certificates, which is the Affidavit of Mailing Notice to each of the property owners in the proposed territory.

Respectfully submitted on this 15th day of
July, 2004, by:

ROSE, SUNDSTROM & BENTLEY, LLP
600 S. North Lake Boulevard
Suite 160
Altamonte Springs, Florida 32701
(407) 830-6331
(407) 830-8522 Fax

By: 

VALERIE L. LORD
For the Firm


AFFIDAVIT

STATE OF FLORIDA

COUNTY OF SEMINOLE

Before me, the undersigned authority, authorized to administer oaths and take acknowledgments, personally appeared MICHELE PARKS, who, after being duly sworn on oath, did depose on oath and say that she is the legal assistant to Martin S. Friedman, attorney for North Sumter Utility Company, L.L.C., and that on July 15, 2004, she did send by regular U.S. mail, a copy of the notice attached hereto to each of the property owners in the proposed territory.

FURTHER AFFIANT SAYETH NAUGHT.


MICHELE PARKS

Sworn to and subscribed before me this 15th day of July, 2004, by Michele Parks, who is personally known to me.





Notary Public - State of Florida
Print Name: Trina L. Collins
My Commission Expires: 2-12-08

EXHIBIT "O"

**NOTICE OF APPLICATION FOR AMENDMENT
TO CERTIFICATES OF AUTHORIZATION**

Notice is hereby given on this 15th day of July, 2004, pursuant to Section 367.045(2), Florida Statutes, of the Application of North Sumter Utility Company, LLC, of its intent to apply to the Florida Public Service Commission to extend its service area to provide water and wastewater service to the property described below in Sumter County, Florida:

DESCRIPTION: (AREA "A")

A PORTION OF SECTION 16, TOWNSHIP 18 SOUTH, RANGE 23 EAST, SUMTER COUNTY, FLORIDA, BEING DESCRIBED AS FOLLOWS.

BEGIN AT THE SOUTHEAST CORNER OF THE NORTHWEST 1/4 OF SAID SECTION 16; THENCE N89°30'31"W, ALONG THE SOUTH LINE OF THE NORTHWEST 1/4 OF SAID SECTION 16, 1,365.39 FEET TO A POINT ON THE ARC OF A CURVE CONCAVE WEST, AND HAVING A RADIUS OF 405.00 FEET, AND A CHORD BEARING AND DISTANCE OF N03°56'39"E, 32.40 FEET; THENCE NORTHERLY ALONG THE ARC OF SAID CURVE, THROUGH A CENTRAL ANGLE OF 04°35'06", AN ARC DISTANCE OF 32.41 FEET; THENCE N01°39'06"E, 295.70 FEET TO THE POINT OF CURVATURE OF A CURVE CONCAVE WEST AND HAVING A RADIUS OF 1,130.00 FEET; THENCE NORTHERLY ALONG THE ARC OF SAID CURVE THROUGH A CENTRAL ANGLE OF 09°07'52", AN ARC DISTANCE OF 180.09 FEET TO THE POINT OF REVERSE CURVATURE OF A CURVE CONCAVE EAST AND HAVING A RADIUS OF 540.00 FEET; THENCE NORTHERLY ALONG THE ARC OF SAID CURVE THROUGH A CENTRAL ANGLE OF 45°51'50", AN ARC DISTANCE 432.26 FEET TO THE POINT OF COMPOUND CURVATURE OF A CURVE CONCAVE SOUTH AND HAVING A RADIUS OF 25.00 FEET; THENCE EASTERLY ALONG THE ARC OF SAID CURVE THROUGH A CENTRAL ANGLE OF 81°15'11", AN ARC DISTANCE OF 35.45 FEET TO THE POINT OF REVERSE CURVATURE OF A CURVE CONCAVE NORTH AND HAVING A RADIUS OF 430.00 FEET; THENCE EASTERLY ALONG THE ARC OF SAID CURVE THROUGH A CENTRAL ANGLE OF 28°49'32", AN ARC DISTANCE 216.33 FEET; THENCE S89°11'17"E, 1,679.00 FEET TO THE EAST LINE OF THE WEST 1/2 OF THE SOUTHWEST 1/4 OF THE NORTHEAST 1/4 OF SAID SECTION 16; THENCE S00°31'04"W ALONG SAID EAST LINE 856.76 FEET TO THE SOUTH LINE OF THE NORTHEAST 1/4 OF SAID SECTION 16; THENCE N89°30'31"W ALONG SAID SOUTH LINE 658.01 FEET TO THE POINT OF BEGINNING.

AND

DESCRIPTION: (AREA "B")

A PORTION OF SECTION 21, TOWNSHIP 18 SOUTH, RANGE 23 EAST, SUMTER COUNTY, FLORIDA, BEING DESCRIBED AS FOLLOWS.

THE EAST 1/8 OF THE SOUTHEAST 1/4 OF THE NORTHWEST 1/4 OF SAID SECTION 21, LESS THE SOUTH 33.00 FEET THEREOF FOR COUNTY ROAD 472.

AND

DESCRIPTION: (AREA "C")

COMMENCE AT THE NW CORNER OF SECTION 33, TOWNSHIP 18 SOUTH, RANGE 23 EAST, SUMTER COUNTY, FLORIDA, AND PROCEED SOUTH 900 FEET, EAST 210 FEET, SOUTH 210 FEET, EAST 210 FEET

FOR THE POINT OF BEGINNING, CONTINUE EAST 480 FEET, NORTH 420 FEET, EAST 420', NORTH 690 FEET, WEST 690 FEET, SOUTH 630 FEET, WEST 210 FEET, SOUTH APPROXIMATELY 480 FEET TO THE POINT OF BEGINNING.

AND

DESCRIPTION: (AREA "D")

THE EAST $\frac{1}{2}$ OF THE NORTHWEST $\frac{1}{4}$, AND THE NORTHEAST $\frac{1}{4}$, AND THE NORTHWEST $\frac{1}{4}$ OF THE SOUTHEAST $\frac{1}{4}$, ALL LYING IN SECTION 33, TOWNSHIP 18 SOUTH, RANGE 23 EAST, SUMTER COUNTY, FLORIDA.

AND

DESCRIPTION: (AREA "E")

A PORTION OF SECTION 33, TOWNSHIP 18 SOUTH, RANGE 23 EAST, SUMTER COUNTY, FLORIDA, BEING DESCRIBED AS FOLLOWS.

COMMENCE AT THE SOUTHWEST CORNER OF SAID SECTION 33; THENCE S89°36'41"E, ALONG THE SOUTH LINE OF SAID SECTION 33, A DISTANCE OF 31.86 FEET TO THE POINT OF BEGINNING; THENCE N00°29'36"E, 624.30 FEET; THENCE S89°56'58"E, 448.69 FEET; THENCE N80°05'50"E, 184.54 FEET; THENCE S88°47'19"E, 410.04 FEET; THENCE N87°26'01"E, 159.77 FEET; THENCE N81°47'58"E, 95.13 FEET; THENCE N79°07'11"E, 105.40 FEET; THENCE N76°40'48"E, 132.80 FEET; THENCE N00°28'22"E, 1,892.13 FEET; THENCE S89°25'28"E, 1,092.00 FEET; THENCE S00°28'23"W, 1,293.34 FEET; THENCE S89°38'04"E, 1,323.01 FEET; THENCE S00°29'11"W, 1,323.67 FEET TO THE SOUTH LINE OF SAID SECTION 33; THENCE N89°38'21"W ALONG SAID SOUTH LINE 1,322.37 FEET; THENCE CONTINUE ALONG SAID SOUTH LINE N89°36'41"W, 2,618.63 FEET TO THE POINT OF BEGINNING.

AND

DESCRIPTION: (AREA "F")

THE NORTH 370.00 FEET OF THE SOUTH 420.00 FEET OF THE EAST 210.00 FEET OF THE SOUTHWEST $\frac{1}{4}$ OF THE NORTHWEST $\frac{1}{4}$ OF SECTION 2, TOWNSHIP 19 SOUTH, RANGE 23 EAST, SUMTER COUNTY, FLORIDA.

AND

DESCRIPTION: (AREA "G")

A PORTION OF THE WEST $\frac{1}{2}$ OF THE SOUTHEAST $\frac{1}{4}$ OF THE SOUTHWEST $\frac{1}{4}$ OF SECTION 24, TOWNSHIP 18 SOUTH, RANGE 23 EAST, SUMTER COUNTY, FLORIDA, BEING DESCRIBED AS FOLLOWS.

BEGIN AT THE SOUTHEAST CORNER OF THE WEST $\frac{1}{2}$ OF THE SOUTHEAST $\frac{1}{4}$ OF THE SOUTHWEST $\frac{1}{4}$ OF SAID SECTION 24; THENCE S89°45'06"W ALONG THE SOUTH LINE OF THE SOUTHWEST $\frac{1}{4}$ OF SAID SECTION 24 A DISTANCE OF, 661.20 FEET TO THE WEST LINE OF THE SOUTHEAST $\frac{1}{4}$ OF THE SOUTHWEST $\frac{1}{4}$ OF SAID SECTION 24; THENCE N00°17'53"E ALONG SAID WEST LINE 852.05 FEET; THENCE DEPARTING SAID WEST LINE N82°03'38"E, 668.64 FEET TO THE EAST LINE OF THE WEST $\frac{1}{2}$ OF THE SOUTHEAST $\frac{1}{4}$ OF THE SOUTHWEST $\frac{1}{4}$ OF SAID SECTION 24; THENCE S00°19'58"W ALONG SAID EAST LINE 941.54 FEET TO THE POINT OF BEGINNING.

AND

DESCRIPTION: (AREA "H")

A PORTION OF THE EAST 1/2 OF THE SOUTHEAST 1/4 OF THE SOUTHWEST 1/4 OF SECTION 24, TOWNSHIP 18 SOUTH, RANGE 23 EAST, SUMTER COUNTY, FLORIDA, BEING DESCRIBED AS FOLLOWS.

BEGIN AT THE NORTHEAST CORNER OF THE SOUTHEAST 1/4 OF THE SOUTHWEST 1/4 OF SAID SECTION 24; THENCE S00°22'03"W ALONG THE EAST LINE OF THE SOUTHWEST 1/4 OF SAID SECTION 24 A DISTANCE OF 148.51 FEET; THENCE DEPARTING SAID EAST LINE S67°34'11"W, 104.50 FEET; THENCE S69°49'06"W, 132.79 FEET; THENCE S72°10'36"W, 180.95 FEET; THENCE S74°43'06"W, 67.79 FEET; THENCE S74°19'34"W, 212.14 FEET TO THE WEST LINE OF THE EAST 1/2 OF THE SOUTHEAST 1/4 OF THE SOUTHWEST 1/4 OF SAID SECTION 24; THENCE N00°19'58"E ALONG SAID WEST LINE 361.16 FEET TO THE NORTH LINE OF THE SOUTHEAST 1/4 OF THE SOUTHWEST 1/4 OF SAID SECTION 24; THENCE N89°41'18"E ALONG SAID NORTH LINE, 662.01 FEET TO THE POINT OF BEGINNING.

Any objections to the Application must be made in writing and filed with the Florida Public Service Commission, Attn: Director, Division of Commission Clerk and Administrative Services, 2540 Shumard Oak Boulevard, Tallahassee, Florida 32399-0850, with a copy to Martin S. Friedman, Esquire, Rose, Sundstrom & Bentley, LLP, 600 S. North Lake Boulevard, Suite 160, Altamonte Springs, Florida 32701, within 30 days from the date of this Notice. The objection must state the grounds for the objection with particularity.