

September 8, 2004

D. BRUCE MAY, JR.
850-425-5607
bruce.may@hklaw.com

VIA HAND DELIVERY

Blanca S. Bayo
Division of Commission Clerk and
Administrative Services
Florida Public Service Commission
Capital Circle Office Center
2540 Shumard Oak Boulevard
Tallahassee, Florida 32399-0850

RECEIVED- FPSC
01 SEP - 8 PM 4: 32
COMMISSION
CLERK

Re: B & C Water Resources, L.L.C.'s Application for Original Certificate for
Proposed Water System and Request for Initial Rates and Charges,
Docket No. 041040-WU

Dear Ms. Bayo:

Pursuant to Rules 25-30.030(6) and (8), Florida Administrative Code, enclosed for
filing on behalf of B & C Water Resources, L.L.C. ("B & C Water Resources"), are the
original and seven (7) copies of Late-filed Composite Exhibit "O" to B & C Water
Resources' Application filed in the above-referenced docket, consisting of:

- (1) an affidavit of Connie H. Shivers, paralegal with the law firm of Holland & Knight LLP, affirming that the appropriate legal notice was provided by regular mailed to the entities as required by the Florida Public Service Commission; and
- (2) an affidavit of Connie H. Shivers, paralegal with the law firm of Holland & Knight LLP, affirming that appropriate legal notice was provided by regular mail to each prospective customer of the utility system.

CMP _____
COM _____
CTR _____
GCL _____
OPC _____
MMS _____
RCA _____
SCR _____
SEC 1 _____
OTH _____

Please acknowledge receipt of these documents by stamping the extra copy of this letter "filed" and returning the copy to me. Thank you for your assistance with this filing.

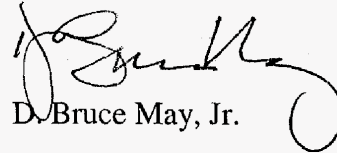
RECEIVED & FILED
[Signature]
FPSC-BUREAU OF RECORDS

DOCUMENT NUMBER - DATE
09805 SEP - 8 2004
FPSC-COMMISSION CLERK

• Blanca Bayo
September 8, 2004
Page 2

Sincerely,

HOLLAND & KNIGHT LLP

A handwritten signature in black ink, appearing to read "D. Bruce May, Jr.", with a large, stylized flourish at the end.

D. Bruce May, Jr.

DBM:kjg

Enclosures

cc: Patty Daniel
Russell Hagen
Gerry Hartman
Clay Henderson

2237017_v1

Composite Exhibit "O"

DOCUMENT NUMBER-DATE

09805 SEP-8 3

FPSC-COMMISSION CLERK

BEFORE THE FLORIDA PUBLIC SERVICE COMMISSION

In re: Application of B & C Water
Resources, L.L.C. to operate a water
utility in Baker and Union
Counties, Florida.

Docket No. 041040-WU

Filed: September 8, 2004

AFFIDAVIT


STATE OF FLORIDA)
COUNTY OF LEON)

BEFORE ME, the undersigned authority, personally appeared CONNIE H. SHIVERS,
C.P. who, after being duly sworn on oath, did depose on oath and says:

1. That I, CONNIE H. SHIVERS, C.P., am a paralegal with the law firm of Holland
& Knight LLP.

2. That on September 7, 2004, in accordance with Section 367.045(1)(a), Florida
Statutes and Rule 25-30.030, Florida Administrative Code, I sent by regular United States mail, a
copy of the attached Notice of Actual Application to each of the governmental bodies, agencies,
utilities, councils, municipalities, and other entities appearing on the list provided by the Florida
Public Service Commission, which list is also attached hereto.

FURTHER AFFIANT SAYETH NAUGHT.


Connie H. Shivers, C.P.
Certified Paralegal

SWORN TO and subscribed before me this 8th day of September 2004, by Connie H.


Shivers, C.P., who did take an oath.

Personally Known
Produced Identification _____
Form of Identification _____

Shirley Stoudt

Notary Public
Shirley Stoudt

Print Name
My Commission Expires: _____



2234231_v1

**NOTICE OF
APPLICATION FOR AN INITIAL CERTIFICATE OF AUTHORIZATION
FOR WATER CERTIFICATE FOR
B & C WATER RESOURCES, INC.**

BEFORE THE FLORIDA PUBLIC SERVICE COMMISSION

(Section 367.045, Florida Statutes)

LEGAL NOTICE

Notice is hereby given on September 8, 2004, pursuant to Section 367.045, Florida Statutes, of the application of B & C Water Resources, L.L.C. to operate a water utility to provide service to the following described territory in Baker and Union Counties, Florida. Please see attached legal description.

Any objection to the said application must be made in writing and filed with the Director, Division of the Commission Clerk and Administrative Services, Florida Public Service Commission, 2540 Shumard Oak Boulevard, Tallahassee, Florida 32399-0850, within thirty (30) days from the date of this notice. At the same time, a copy of said objection should be mailed to the applicant whose address is set forth below. The objection must state the grounds for the objection with particularity.

B & C Water Resources, L.L.C.
One Concourse Parkway
Suite 755
Atlanta, Georgia 30328

B & C WATER RESOURCES, L.L.C. SERVICE TERRITORY

SERVING ONLY BAKER COUNTY, FLORIDA

TOWNSHIP 3, SOUTH RANGE 19, EAST: All of Section 23, lying South of U.S. Highway 90; All of Section 24, lying South of U.S. Highway 90; All of Section 25; All of Section 26, lying South of U.S. Highway 90; All of Section 27, lying South of U.S. Highway 90; All of Section 28, lying South of U.S. Highway 90; All of Section 34; All of Section 35; All of Section 36

TOWNSHIP 3, SOUTH RANGE 20, EAST: All of Section 11; All of Section 13; All of Section 15; All of Section 16; All of Section 17, Lying South of U.S. Highway 90; All of Section 18, lying South of U.S. Highway 90; All of Section 20; All of Section 21; All of Section 22; All of Section 23; All of Section 25, lying West of County Road 229; All of Section 26; All of Section 27; All of Section 29; All of Section 30; All of Section 31; All of Section 33; All of Section 35

TOWNSHIP 3, SOUTH RANGE 21, EAST: All of Section 29; All of Section 30; All of Section 31; All of Section 32

TOWNSHIP 4, SOUTH RANGE 19, EAST: All of Section 1; All of Section 2; All of Section 3; All of Section 4; All of Section 9; All of Section 10; All of Section 11; All of Section 12; All of Section 13; All of Section 14; All of Section 15; All of Section 16

TOWNSHIP 4, SOUTH RANGE 20, EAST: All of Section 6; All of Section 7; All of Section 12; All of Section 13; All of Section 14; All of Section 15; All of Section 16; All of Section 18

TOWNSHIP 4, SOUTH RANGE 21, EAST: All of Section 4; All of Section 5; All of Section 6; All of Section 7; All of Section 8; All of Section 9; All of Section 10, lying East of County Road 121; All of Section 11, lying East of County Road 121; All of Section 12; All of Section 13; All of Section 14; All of Section 15; All of Section 16; All of Section 17; All of Section 18

TOWNSHIP 4, SOUTH RANGE 22, EAST: All of Section 7; All of Section 18

SERVING ONLY UNION COUNTY, FLORIDA

TOWNSHIP 4, SOUTH RANGE 19, EAST: All of Section 21; All of Section 22; All of Section 23; All of Section 24; All of Section 25; All of Section 26; All of Section 27; All of Section 28; The east ½ of Section 32; All of Section 33; All of Section 34; All of Section 35; All of Section 36

TOWNSHIP 4, SOUTH RANGE 20, EAST: All of Section 19; All of Section 20; All of Section 21; All of Section 22; All of Section 23; All of Section 24; All of Section 25; All of Section 26; All of Section 27; All of Section 28; All of Section 29; All of Section 30; All of Section 31; All of Section 32; All of Section 33; All of Section 34; All of Section 35; All of Section 36

TOWNSHIP 4, SOUTH RANGE 21, EAST: All of Section 19; All of Section 20; All of Section 21; All of Section 22; All of Section 23; All of Section 24; All of Section 25; Section 26: The northeast 1/4, the North 1/2 of the Southeast 1/4 and the southwest 1/4 of the northwest 1/4; Section 27: The North 1/2, the northwest 1/4 of the southeast 1/4 and the Northeast 1/4 of the southwest 1/4; The North 1/2 of Section 28; All of Section 29; All of Section 30; All of Section 31; Section 32: the West 1/2; All of Section 36

TOWNSHIP 4, SOUTH RANGE 22, EAST: All of Section 19; All of Section 30

TOWNSHIP 5, SOUTH RANGE 18, EAST: All of Section 12; All of Section 13; All of Section 14; All of Section 15; All of Section 22; All of Section 23; All of Section 24; All of Section 25; All of Section 26; All of Section 27; All of Section 34; All of Section 35, lying North of County Road 238; All of Section 36, lying North of County Road 238

TOWNSHIP 5, SOUTH RANGE 19, EAST: All of Section 1; All of Section 2; All of Section 3; All of Section 4; All of Section 5; All of Section 7; All of Section 8; All of Section 9; All of Section 10; All of Section 11; All of Section 12; All of Section 13; All of Section 14; All of Section 15; All of Section 16; All of Section 17; All of Section 18; All of Section 19; All of Section 20; All of Section 21; All of Section 22; All of Section 23; All of Section 24; All of Section 25, lying North of County Road 100; All of Section 27; All of Section 28; All of Section 29; All of Section 30; All of Section 31, lying North of County Road 238; All of Section 32, lying North of County Road 238; All of Section 33; All of Section 34; All of Section 35

TOWNSHIP 5, SOUTH RANGE 20, EAST: All of Section 1, lying South of County Road 16; All of Section 2; All of Section 3; All of Section 4; All of Section 5; All of Section 6; All of Section 7; All of

SERVING ONLY UNION COUNTY, FLORIDA (continued)

Section 8; All of Section 9; All of Section 10; All of Section 11; All of Section 12; All of Section 13; All of Section 14; All of Section 15; All of Section 16; All of Section 17; All of Section 18; All of Section 19; All of Section 20; All of Section 21, lying North of County Road 121; All of Section 22, lying North of County Road 121; All of Section 23, lying North of County Road 121; All of Section 28; The Southeast 1/4 of the Northwest 1/4 of Section 29 lying South of County Road 238 and the North 1/2 of the Northwest 1/4 of section 29; The North 1/2 of Section 30; The Southeast 1/4 and the East 1/2 of the southwest 1/4 of Section 32; All of Section 33; All of Section 34; All of Section 35

TOWNSHIP 5, SOUTH RANGE 21, EAST: All of Section 6; All of Section 7; The west 1/4 and the northwest 1/4 of southeast 1/4 of Section 8; All of Section 17, lying South of County Road 121 and State Highway 16; Section 18: The South 1/2 of the southeast 1/4 lying East of County Road 229 and the East 2/3 of the Northeast 1/4 of the southeast 1/4; All of Section 19, lying North of County Road 229; All of Section 20, lying North of County Road 229; All of Section 29; All of Section 30

TOWNSHIP 6, SOUTH RANGE 20, EAST: All of Section 2, lying North of County Road 100; All of Section 3; All of Section 4; All of Section 5; All of Section 6; All of Section 8; All of Section 9; All of Section 10; All of Section 16; All of Section 18

2230255_v1

STATE OF FLORIDA

COMMISSIONERS:
BRAULIO L. BAEZ, CHAIRMAN
J. TERRY DEASON
LILA A. JABER
RUDOLPH "RUDY" BRADLEY
CHARLES M. DAVIDSON



TIMOTHY DEVLIN, DIRECTOR
DIVISION OF ECONOMIC REGULATION
(850) 413-6900

Public Service Commission

July 22, 2004

Mr. D. Bruce May, Jr.
Holland & Knight LLP
P.O. Drawer 810
Tallahassee, FL 32302-0810

Re: Noticing for List for Baker, Bradford and Union Counties for an Original Water Certificate for B & C Water Resources, Inc. in Baker and Union Counties.

Dear Mr. May:

Enclosed is the list of water and wastewater utilities and governmental/regulatory agencies in the above mentioned counties. Please refer to Commission Rule 25-30.030, Florida Administrative Code, for the noticing requirements. Noticing must be done in the proper format, consistent with the rule. If your notice is not in the proper format, you will be required to renotice and your application will be delayed. Instructions for preparation of a territory description are available upon request.

Please note that if your county list includes two Department of Environmental Protection offices or two Water Management District offices, you must identify which is the proper district office for your notice. You will note that the county list is dated and is valid for sixty days from that date. If you have not performed the noticing by this date, you must request an updated list. If you have any questions, please contact the undersigned.

Sincerely,

A handwritten signature in cursive script that reads "Richard Redemann".

Richard Redemann, P.E.

C:\msword\county\8 B&C.doc
Enclosures3

cc: Gerry Hartman
Hartman & Associates
201 East Pine Street, Suite 1000
Orlando, FL 32801

**LIST OF WATER AND WASTEWATER UTILITIES IN BAKER COUNTY
(VALID FOR 60 DAYS)
07/22/2004 - 09/19/2004**

UTILITY NAME

GOVERNMENTAL AGENCIES

MANAGER

CLERK, BOARD OF COUNTY COMMISSIONERS, BAKER COUNTY
339 EAST MACCLENNY AVENUE
MACCLENNY, FL 32063-2231

DEP NORTHEAST DISTRICT
7825 BAYMEADOWS WAY, ST. 200B
JACKSONVILLE, FL 32256-7577

MAYOR, CITY OF GLEN SAINT MARY
P. O. BOX 519
GLEN SAINT MARY, FL 32040-0519

MAYOR, CITY OF MACCLENNY
118 EAST MACCLENNY AVENUE
MACCLENNY, FL 32063-2120

NORTHEAST FLORIDA PLANNING COUNCIL
9143 PHILLIPS HIGHWAY, SUITE 3
JACKSONVILLE, FL 32256

ST. JOHNS RIVER WTR MANAGEMENT DISTRICT
P.O. BOX 1429
PALATKA, FL 32178-1429

SUWANEE RIVER WTR MANAGEMENT DISTRICT
9225 COUNTY ROAD 49
LIVE OAK, FL 32060

**LIST OF WATER AND WASTEWATER UTILITIES IN BAKER COUNTY
(VALID FOR 60 DAYS)
07/22/2004 - 09/19/2004**

UTILITY NAME

STATE OFFICIALS

MANAGER

STATE OF FLORIDA PUBLIC COUNSEL
C/O THE HOUSE OF REPRESENTATIVES
THE CAPITOL
TALLAHASSEE, FL 32399-1300

DIVISION OF THE COMMISSION CLERK AND ADMINISTRATIVE SERVICES
FLORIDA PUBLIC SERVICE COMMISSION
2540 SHUMARD OAK BOULEVARD
TALLAHASSEE, FL 32399-0850

**LIST OF WATER AND WASTEWATER UTILITIES IN BRADFORD COUNTY
(VALID FOR 60 DAYS)
07/22/2004 - 09/19/2004**

UTILITY NAME

BRADFORD COUNTY

MANAGER

FLORIDA WATER SERVICES CORPORATION (WU693)
P. O. BOX 609520
ORLANDO, FL 32860-9520

CARLYN KOWALSKY
(407) 598-4297

**LIST OF WATER AND WASTEWATER UTILITIES IN BRADFORD COUNTY
(VALID FOR 60 DAYS)
07/22/2004 - 09/19/2004**

UTILITY NAME

GOVERNMENTAL AGENCIES

MANAGER

CLERK, BOARD OF COUNTY COMMISSIONERS, BRADFORD COUNTY
P. O. DRAWER B
STARKE, FL 32091-1286

DEP NORTHEAST DISTRICT
7825 BAYMEADOWS WAY, SUITE 200B
JACKSONVILLE, FL 32256-7577

MAYOR, CITY OF HAMPTON
P. O. BOX 250
HAMPTON, FL 32044-0250

MAYOR, CITY OF LAWTEY
P. O. DRAWER G
LAWTEY, FL 32058-0709

MAYOR, CITY OF STARKE
P. O. DRAWER C
STARKE, FL 32091-1287

MAYOR, TOWN OF BROOKER
P. O. BOX 127
BROOKER, FL 32622-0127

NORTH CENTRAL FLORIDA PLANNING COUNCIL
2009 N.W. 67 PLACE, SUITE A
GAINESVILLE, FL 32653-1603

SUWANNEE RIVER WTR.MANAGEMENT DISTRICT
9225 COUNTRY ROAD 49
LIVE OAK, FL 32060

**LIST OF WATER AND WASTEWATER UTILITIES IN BRADFORD COUNTY
(VALID FOR 60 DAYS)
07/22/2004 - 09/19/2004**

UTILITY NAME

STATE OFFICIALS

MANAGER

STATE OF FLORIDA PUBLIC COUNSEL
C/O THE HOUSE OF REPRESENTATIVES
THE CAPITOL
TALLAHASSEE, FL 32399-1300

DIVISION OF THE COMMISSION CLERK AND ADMINISTRATIVE SERVICES
FLORIDA PUBLIC SERVICE COMMISSION
2540 SHUMARD OAK BOULEVARD
TALLAHASSEE, FL 32399-0850

**LIST OF WATER AND WASTEWATER UTILITIES IN UNION COUNTY
(VALID FOR 60 DAYS)
07/22/2004 - 09/19/2004**

UTILITY NAME

MANAGER

GOVERNMENTAL AGENCIES

CLERK, BOARD OF COUNTY COMMISSIONERS, UNION COUNTY
UNION COUNTY COURTHOUSE
15 N.E. 1ST STREET
LAKE BUTLER, FL 32054-1701

DEP NORTHEAST DISTRICT
7825 BAYMEADOWS WAY, SUITE 200B
JACKSONVILLE, FL 32256-7577

MAYOR, CITY OF LAKE BUTLER
125 EAST MAIN STREET
LAKE BUTLER, FL 32054-1725

MAYOR, CITY OF RAIFORD
P. O. BOX 428
RAIFORD, FL 32083-0428

MAYOR, TOWN OF WORTHINGTON SPRINGS
P. O. BOX 150
WORTHINGTON SPRINGS, FL 32697-0016

N CENTRAL FL REGIONAL PLANNING COUNCIL
2009 N.W. 67 PLACE, SUITE A
GAINESVILLE, FL 32653-1603

SUWANNEE RIVER WTR MANAGEMENT DISTRICT
9225 COUNTY ROAD 49
LIVE OAK, FL 32060

Florida State Prison
7819 N.W. 228th Street
Raiford, Florida 32026-1000

Floridagame.com
6809 SR 70 East
Bradenton, FL 34203

**LIST OF WATER AND WASTEWATER UTILITIES IN UNION COUNTY
(VALID FOR 60 DAYS)
07/22/2004 - 09/19/2004**

UTILITY NAME

STATE OFFICIALS

MANAGER

STATE OF FLORIDA PUBLIC COUNSEL
C/O THE HOUSE OF REPRESENTATIVES
THE CAPITOL
TALLAHASSEE, FL 32399-1300

DIVISION OF THE COMMISSION CLERK AND ADMINISTRATIVE SERVICES
FLORIDA PUBLIC SERVICE COMMISSION
2540 SHUMARD OAK BOULEVARD
TALLAHASSEE, FL 32399-0850

BEFORE THE FLORIDA PUBLIC SERVICE COMMISSION

In re: Application of B & C Water Resources, L.L.C. to operate a water utility in Baker and Union Counties, Florida.

Docket No. 041040-WU

Filed: September 8, 2004

AFFIDAVIT


STATE OF FLORIDA)
COUNTY OF LEON)

BEFORE ME, the undersigned authority, personally appeared CONNIE H. SHIVERS, C.P. who, after being duly sworn on oath, did depose on oath and says:

1. That I, CONNIE H. SHIVERS, C.P., am a paralegal with the law firm of Holland & Knight LLP.




2. That on September 7, 2004, in accordance with Section 367.045(1)(a), Florida Statutes and Rule 25-30.030, Florida Administrative Code, I sent by regular United States mail, a copy of the attached Notice of Actual Application to each of the prospective customers to be served by B & C Water Resources, L.L.C., as set forth in the prospective customer list, which list is also attached hereto.

FURTHER AFFIANT SAYETH NAUGHT.


Connie H. Shivers, C.P.
Certified Paralegal

SWORN TO and subscribed before me this 8th day of September 2004, by Connie H. Shivers, C.P., who did take an oath.

Personally Known
Produced Identification _____


Notary Public

Print Name


Form of Identification _____

My Commission Expires: 8/22/2005

2233347_v1

**NOTICE OF
APPLICATION FOR AN INITIAL CERTIFICATE OF AUTHORIZATION
FOR WATER CERTIFICATE FOR
B & C WATER RESOURCES, INC.**

BEFORE THE FLORIDA PUBLIC SERVICE COMMISSION

(Section 367.045, Florida Statutes)

LEGAL NOTICE

Notice is hereby given on September 8, 2004, pursuant to Section 367.045, Florida Statutes, of the application of B & C Water Resources, L.L.C. to operate a water utility to provide service to the following described territory in Baker and Union Counties, Florida. Please see attached legal description.

Any objection to the said application must be made in writing and filed with the Director, Division of the Commission Clerk and Administrative Services, Florida Public Service Commission, 2540 Shumard Oak Boulevard, Tallahassee, Florida 32399-0850, within thirty (30) days from the date of this notice. At the same time, a copy of said objection should be mailed to the applicant whose address is set forth below. The objection must state the grounds for the objection with particularity.

B & C Water Resources, L.L.C.
One Concourse Parkway
Suite 755
Atlanta, Georgia 30328

B & C WATER RESOURCES, L.L.C. SERVICE TERRITORY

SERVING ONLY BAKER COUNTY, FLORIDA

TOWNSHIP 3, SOUTH RANGE 19, EAST: All of Section 23, lying South of U.S. Highway 90; All of Section 24, lying South of U.S. Highway 90; All of Section 25; All of Section 26, lying South of U.S. Highway 90; All of Section 27, lying South of U.S. Highway 90; All of Section 28, lying South of U.S. Highway 90; All of Section 34; All of Section 35; All of Section 36

TOWNSHIP 3, SOUTH RANGE 20, EAST: All of Section 11; All of Section 13; All of Section 15; All of Section 16; All of Section 17, Lying South of U.S. Highway 90; All of Section 18, lying South of U.S. Highway 90; All of Section 20; All of Section 21; All of Section 22; All of Section 23; All of Section 25, lying West of County Road 229; All of Section 26; All of Section 27; All of Section 29; All of Section 30; All of Section 31; All of Section 33; All of Section 35

TOWNSHIP 3, SOUTH RANGE 21, EAST: All of Section 29; All of Section 30; All of Section 31; All of Section 32

TOWNSHIP 4, SOUTH RANGE 19, EAST: All of Section 1; All of Section 2; All of Section 3; All of Section 4; All of Section 9; All of Section 10; All of Section 11; All of Section 12; All of Section 13; All of Section 14; All of Section 15; All of Section 16

TOWNSHIP 4, SOUTH RANGE 20, EAST: All of Section 6; All of Section 7; All of Section 12; All of Section 13; All of Section 14; All of Section 15; All of Section 16; All of Section 18

TOWNSHIP 4, SOUTH RANGE 21, EAST: All of Section 4; All of Section 5; All of Section 6; All of Section 7; All of Section 8; All of Section 9; All of Section 10, lying East of County Road 121; All of Section 11, lying East of County Road 121; All of Section 12; All of Section 13; All of Section 14; All of Section 15; All of Section 16; All of Section 17; All of Section 18

TOWNSHIP 4, SOUTH RANGE 22, EAST: All of Section 7; All of Section 18

SERVING ONLY UNION COUNTY, FLORIDA

TOWNSHIP 4, SOUTH RANGE 19, EAST: All of Section 21; All of Section 22; All of Section 23; All of Section 24; All of Section 25; All of Section 26; All of Section 27; All of Section 28; The east ½ of Section 32; All of Section 33; All of Section 34; All of Section 35; All of Section 36

TOWNSHIP 4, SOUTH RANGE 20, EAST: All of Section 19; All of Section 20; All of Section 21; All of Section 22; All of Section 23; All of Section 24; All of Section 25; All of Section 26; All of Section 27; All of Section 28; All of Section 29; All of Section 30; All of Section 31; All of Section 32; All of Section 33; All of Section 34; All of Section 35; All of Section 36

TOWNSHIP 4, SOUTH RANGE 21, EAST: All of Section 19; All of Section 20; All of Section 21; All of Section 22; All of Section 23; All of Section 24; All of Section 25; Section 26: The northeast 1/4, the North 1/2 of the Southeast 1/4 and the southwest 1/4 of the northwest 1/4; Section 27: The North 1/2, the northwest 1/4 of the southeast 1/4 and the Northeast 1/4 of the southwest 1/4; The North 1/2 of Section 28; All of Section 29; All of Section 30; All of Section 31; Section 32: the West 1/2; All of Section 36

TOWNSHIP 4, SOUTH RANGE 22, EAST: All of Section 19; All of Section 30

TOWNSHIP 5, SOUTH RANGE 18, EAST: All of Section 12; All of Section 13; All of Section 14; All of Section 15; All of Section 22; All of Section 23; All of Section 24; All of Section 25; All of Section 26; All of Section 27; All of Section 34; All of Section 35, lying North of County Road 238; All of Section 36, lying North of County Road 238

TOWNSHIP 5, SOUTH RANGE 19, EAST: All of Section 1; All of Section 2; All of Section 3; All of Section 4; All of Section 5; All of Section 7; All of Section 8; All of Section 9; All of Section 10; All of Section 11; All of Section 12; All of Section 13; All of Section 14; All of Section 15; All of Section 16; All of Section 17; All of Section 18; All of Section 19; All of Section 20; All of Section 21; All of Section 22; All of Section 23; All of Section 24; All of Section 25, lying North of County Road 100; All of Section 27; All of Section 28; All of Section 29; All of Section 30; All of Section 31, lying North of County Road 238; All of Section 32, lying North of County Road 238; All of Section 33; All of Section 34; All of Section 35

TOWNSHIP 5, SOUTH RANGE 20, EAST: All of Section 1, lying South of County Road 16; All of Section 2; All of Section 3; All of Section 4; All of Section 5; All of Section 6; All of Section 7; All of

SERVING ONLY UNION COUNTY, FLORIDA (continued)

Section 8; All of Section 9; All of Section 10; All of Section 11; All of Section 12; All of Section 13; All of Section 14; All of Section 15; All of Section 16; All of Section 17; All of Section 18; All of Section 19; All of Section 20; All of Section 21, lying North of County Road 121; All of Section 22, lying North of County Road 121; All of Section 23, lying North of County Road 121; All of Section 28; The Southeast 1/4 of the Northwest 1/4 of Section 29 lying South of County Road 238 and the North 1/2 of the Northwest 1/4 of section 29; The North 1/2 of Section 30; The Southeast 1/4 and the East 1/2 of the southwest 1/4 of Section 32; All of Section 33; All of Section 34; All of Section 35

TOWNSHIP 5, SOUTH RANGE 21, EAST: All of Section 6; All of Section 7; The west 1/4 and the northwest 1/4 of southeast 1/4 of Section 8; All of Section 17, lying South of County Road 121 and State Highway 16; Section 18: The South 1/2 of the southeast 1/4 lying East of County Road 229 and the East 2/3 of the Northeast 1/4 of the southeast 1/4; All of Section 19, lying North of County Road 229; All of Section 20, lying North of County Road 229; All of Section 29; All of Section 30

TOWNSHIP 6, SOUTH RANGE 20, EAST: All of Section 2, lying North of County Road 100; All of Section 3; All of Section 4; All of Section 5; All of Section 6; All of Section 8; All of Section 9; All of Section 10; All of Section 16; All of Section 18

2230255_v1

James Manning Sr.		60 Milton Street	MacClenny	FL	32063
Joe Barber		4292 Barber Road	MacClenny	FL	32063
South Prong Plantaion, LLC		P O Box 283	Lake Butler	FL	32054
James Rhoden	Broken Gate Hunting Club	13004 Charney Rhoden Road	Glen St Mary	FL	32040
Clinton Gay		P O Box 183	Paiford	FL	32083
Danny Thomas	Palestine Hunting Club	Route 2 Box 276 North	Lake Butler	FL	32054
Ora Davis		11456 Mud Lake Road	Glen St Mary	FL	32040
Benny Browning		Route 2 Box 212A	Lake Butler	FL	32054
Wesley Moody	New River Fox Hunting Club	12209 NW 198 Street	Lake Butler	FL	32054
M Brown		Route #2, Box 788	Lake Butler	FL	32054
Joe Davis		10728 Clet Harvey Road	Glen St Mary	FL	32040
B J Jones		13911 Cedar Creek Drive	Sanderson	FL	32087
Lowell Shadd		P O Box 506	Lake Butler	FL	32054
Florida Game & Fish / Lake But					
Dale Hartley		639 Pennsylvania Ave.	Lake City	FL	32025
Ed Shadd		P O Box 205	Paiford	FL	32083
Greg Zinn	Charcoal Island	908 North Magnolia Ave	Ocala	FL	34475
Charles Whitehead	Blue Sink Hunt Club	6321 Old Middleburg Road	Jacksonville	FL	32222
R. C. Dicks		Route #3 Box 152A	Lake Butler	FL	32054
Randy Anderson		Route #1, Box 592	Lawtey	FL	32058
Tom Clark		8272 SW CR 18	Hampton	FL	32044
Rob Puckett	101 New River Hunt Club	P O Box 771	Gainesville	FL	32602
Terry Jo Thomas		Route #2, Box 799	Lake Butler	FL	32054
John Whitehead		Route 1 Box 478	Lake Butler	FL	32054
B J Jones		13911 Cedar Creek Drive	Sanderson	FL	32087
Bill Sapp	Birdhill	P O Box 186	Paiford	FL	32083
Ken Elwood	Donaldson Tract Hunting Club	4232 NE 17th Terrace	Gainesville	FL	32609
D C Rivers	Rivers Hunting Club	10667 Clet Harvey Road	Glen St. Mary	FL	32040
John Shadd		P O Box 506	Lake Butler	FL	32054
Doug Moore	South Priong Hunt Club, Inc.	12094 New Berlin Road	Jacksonville	FL	32226
		P O Box 89	Olustee	FL	32072
David Rivers		10728 Clet Harvey Road	Glen St Mary	FL	32040
Clinton Gay	Piney Bay Hunting Club	P O Box 183	Raiford	FL	32083
James Rhoden	Broken Gate HC	13004 Charney Rhoden Road	Glen St. Mary	FL	32040
Avery Roberts		P O Box 233	Lake Butler	FL	32054

Danny Thomas		Route #2, Box 276 North	Lake Butler	FL	32054
Andy Dickson		78 Dolphin Blvd	Ponte Vedra	FL	32082
Avery Roberts		P.O. Box 238	Lake Butler	FL	32054
W. R. Hunter		2109 NW 142nd Ave	Gainesville	FL	32609
Jim Hooten	Ten-Seven Hunt Club	P O Box 583	Steinhatchee	FL	32359
Wesley Carter	Rocky Creek Hunt Club	P O Box 2288	Alachua	FL	32616-2288
John C. Marshall	Hatchett Creek Hunt Club	18645 NW 282nd Drive	High Springs	FL	32643
Goldie Kirby	Goldie Kirby Hunt Club	14127 NW CR 231	Gainesville	FL	32609
D. R. Sapp		P O Box 5369	Gainesville	FL	32627
Ira J. Carter	Blue Pine Hunt Club	2458 NW 15th Place	Gainesville	FL	32605
Leon Neal Jr		P O Box 1510	Hawthorne	FL	32640
Donnie Jackson		Route 1 Box 335	Lake Butler	FL	32054
Avery Roberts		P O Box 233	Lake Butler	FL	32054
Marvin Pritchett	Marvin Pritchett	P O Box 311	Lake Butler	FL	32054