

RUTLEDGE, ECENIA, PURNELL & HOFFMAN ORIGINAL

PROFESSIONAL ASSOCIATION
ATTORNEYS AND COUNSELORS AT LAW

STEPHEN A. ECENIA
RICHARD M. ELLIS
KENNETH A. HOFFMAN
LORENA A. HOLLEY
MICHAEL G. MAIDA
MARTIN P. McDONNELL
J. STEPHEN MENTON

POST OFFICE BOX 551, 32302-0551
215 SOUTH MONROE STREET, SUITE 420
TALLAHASSEE, FLORIDA 32301-1841

TELEPHONE (850) 681-6788
TELECOPIER (850) 681-6515

R. DAVID PRESCOTT
HAROLD F. X. PURNELL
MARSHA E. RULE
GARY R. RUTLEDGE
MAGGIE M. SCHULTZ
GOVERNMENTAL CONSULTANTS
MARGARET A. MENDUNI
M. LANE STEPHENS

November 19, 2004

VIA HAND DELIVERY

Ms. Blanca Bayo, Director
Division of Commission Clerk and Administrative Services
Florida Public Service Commission
2540 Shumard Oak Blvd.
Tallahassee, Florida 32399-0850

RECEIVED FPSC
NOV 19 AM 11:13
COMMISSION
CLERK

RE: Docket No. 041207-SU Application for Amendment of Certificate No. 104-S to Delete Territory in Pasco County by Hudson Utilities, Inc.

Dear Ms. Bayo:

Enclosed for filing in the above-referenced docket on behalf of Hudson Utilities, Inc. ("Hudson") are the original and four copies of the following:

- CMP _____
 - COM _____
 - CTR _____
 - ECR _____
 - GCL _____
 - OPC _____
 - MMS _____
- 1) Amended Late-Filed Exhibit "G" to Hudson's Application for Amendment of Certificate No. 104-S to Delete Territory in Pasco County ("Application"), consisting of affidavits of Mathew Griffin, Vice-President of Hudson, affirming that the appropriate legal notice was mailed to the required legal entities and to each customer located in the territory proposed to be deleted. Also included in Amended Late-Filed Exhibit "G" is an affidavit confirming that the appropriate legal notice was published once in the Pasco Times newspaper, which is the newspaper of general circulation in the territory proposed to be deleted.

RCA _____ Amended Late-Filed Exhibit "G" is being provided in response to Patti Daniel's letter dated October 20, 2004, in which the proof of noticing of Hudson's Application was identified as a deficiency.

OTH Kim P. In addition to the deficiency noted above, Ms. Daniel's October 20, 2004 letter also contained a request for 4 additional items of information. Hudson's responses to these requests are set forth below.

Original Draft forwarded to ECR,

RECEIVED & FILED
14
FPSC-BUREAU OF RECORDS

DOCUMENT NUMBER-DATE
12431 NOV 19 04
FPSC-COMMISSION CLERK

Ms. Blanca Bayo
November 19, 2004
Page 2

Additional Information Requested:

1. The application states the number of current active connections within the territory that Hudson seeks to delete is 213. It was our understanding that there were no active connections. Please explain.

Hudson's Response:

Your understanding is correct. There are no active connections. However, there are 213 equivalent residential connections (ERCs).

2. The application states that by deleting the territory, Hudson affords an opportunity for Pasco County or any other potential wastewater provider to provide wastewater service with sanitary sewer collection and treatment systems to all residents of Sea Pines. Please provide a letter from Pasco County stating that it will provide sanitary sewer service to Sea Pines upon Hudson obtaining the territory deletion.

Hudson's Response:

The original letter from Pasco County, which was sent to our office via facsimile, and four copies are attached hereto.

3. The territory description for Township 24 South, Range 16 East, Section 23 is missing a bearing. Please revise the territory description, (thence run northwesterly direction parallel to centerline of Gulf Way 280 feet) to include a bearing.

Hudson's Response:

The revised territory description for Township 24 South, Range 16 East, Section 23 is as follows:

LESS the following described portion thereof: Commence at the Northwest corner of said Section 23; Thence run East along the North line of said Section 23, 1910 feet to the POINT OF BEGINNING; Thence run East along North line of said Section 23, 790 feet; Thence run south, 1,640 feet; Thence run south 28 degrees East, 60 feet to the West Right-of-Way line of U.S. Hwy 19; Thence run Southwest along West Right-of-Way line of U.S. Hwy 19, 325 feet; Thence run North 28 degrees West, 250 feet; Thence run North, 375 feet; Thence run West, 165 feet; Thence run North 64 degrees West, 280 feet; Thence run West 1960 feet to a point on West line of said

RUTLEDGE, ECENIA, PURNELL & HOFFMAN

Ms. Blanca Bayo
November 19, 2004
Page 3

section; Thence run North, 300 feet; Thence run East, 1,910 feet; Thence run North, 945 feet to the POINT OF BEGINNING.

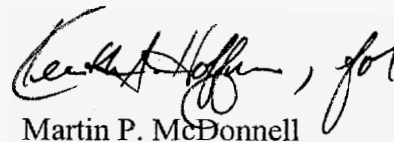
4. Since the territory description needs to be revised, please revise the tariff, page 3.5 accordingly.

Hudson's Response:

The original and four copies of revised tariff page 3.5 are attached hereto.

Hopefully, Hudson has satisfactorily supplied Commission staff with all necessary information to properly process the application. Should there be any more questions or issues, please contact me at your earliest convenience.

Sincerely,



Martin P. McDonnell

MPM/rd

Enclosure

cc: Steve Reilly, Esq., Office of the Public Counsel

Amended Exhibit "G"

(Late-filed Exhibit)

Affidavits regarding Notice of Hudson's Petition to Delete Territory

DOCUMENT NUMBER-DATE

12431 NOV 19 3

FPSC-COMMISSION CLERK

BEFORE THE PUBLIC SERVICE COMMISSION

In re: Application for amendment)
of Certificate No. 104-S to delete)
territory in Pasco County by Hudson)
Utilities, Inc.)

Docket No. 041207-SU
Filed: November 19, 2004

AFFIDAVIT

STATE OF FLORIDA:
COUNTY OF PASCO:

BEFORE ME, the undersigned authority, personally appeared MATHEW GRIFFIN, who after being duly sworn, deposes and says:

1. That I, MATHEW GRIFFIN, do solemnly swear or affirm that Notice of Hudson Utilities, Inc.'s Petition to Delete Territory was given in accordance with Section 367.045, Florida Statutes, and Rule 25-30.030, Florida Administrative Code, on October 25, 2004 by regular mail to each customer located in the territory proposed to be deleted. A copy of the Notice is attached hereto as Exhibit "A".


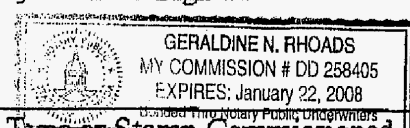
3. Further, Affiant sayeth not.

By: 

Name: Mathew Griffin
Title: Vice-President

STATE OF FLORIDA:
COUNTY OF PASCO:

Subscribed and sworn to before me this 17th day of November, 2004, by Mathew Griffin, who is personally known to me.


Notary Public's Signature

Print, Type or Stamp Commissioned
Name of Notary Public

Hudson Utilities, Inc.
14334 Old Dixie Highway
Hudson, Florida 34667

LEGAL NOTICE

Notice is hereby given on October 25th, 2004, pursuant to SECTION 367.045, Florida Statutes, of the application of Hudson Utilities, Inc. to amend its Wastewater Certificate No. 104S to delete territory in Pasco County, Florida as follows:

Deletion of the following territory in the Sea Pines Subdivision, Pasco County, Florida described as follows:

Township 24 South, Range 16 East

Section 14

Delete the following described portion thereof: Commence at the southwest corner of said section 14: Thence run north, along the west line of said section 14, 30 feet to the center line of Old Dixie Highway, Thence run North 40 degrees east along the center line of Old Dixie Highway, 670 feet; Thence run North 32 degrees East along the center line of Old Dixie Highway 780 feet to the POINT OF BEGINNING; Thence continue North 32 degrees East along the centerline of Old Dixie Highway, 380 feet; Thence run East, 1638 feet; Thence run South, 1,520 feet to the South line of section 14; Thence run West along the south line of Section 14, 790 feet; Thence run North, 120 feet; Thence run East, 500 feet; Thence run North, 1075 feet; Thence run West 1,566 feet to the POINT OF BEGINNING.

Section 22


Delete the following described portion thereof: Commence at the Northeast corner of said Section 22; Thence run South along the East Section line, 945 feet to the POINT OF BEGINNING; Thence continue South along East line of said Section, 300 feet; Thence run West, 970 feet; Thence run South 47 degrees West Parallel to centerline of Old Dixie Highway, 530 feet; Thence run West, 2,460 feet; Thence run North, 600 feet to a point in the Canal; Thence run East along centerline of Canal, 2,850 feet to the centerline of Old Dixie Highway; Thence run North 47 degrees along the centerline of Old Dixie Highway, 80 feet; Thence run East 949 feet to the POINT OF BEGINNING,

Section 23

Delete the following described portion thereof: Commence at the Northwest corner of said Section 23; Thence run East along the North line of said Section 23, 1910 feet to the POINT OF BEGINNING: Thence run East along North line of said Section 23, 790 feet; Thence run south, 1,640 feet; Thence run south 28 degrees East, 60 feet to the West Right-of-Way line of U.S. Hwy 19; Thence run Southwest along West Right-of-Way line of U.S. Hwy 19, 325 feet; Thence run North 28 degrees West, 250 feet; Thence run North, 375 feet; Thence run West, 165 feet; Thence run northwesterly direction parallel to centerline of Gulf Way, 280 feet; Thence run West 1960 feet to a point on West line of said section; Thence run north, 300 feet; Thence run East, 1,910 feet; Thence run North, 945 feet to the POINT OF BEGINNING.

Any objection to the said application must be made in writing and filed with the Director, Division of Commission Clerk & Administrative Services, Florida Public Service Commission, 2450 Shumard Oak Boulevard, Tallahassee, Florida 32399-0850, within thirty (30) days from the date of this notice. At the same time, a copy of said objection should be mailed to the applicant whose address is set forth below. The objection must state the grounds for the objection with particularity.

Hudson Utilities, Inc.
14334 Old Dixie Highway
Hudson, Florida 34667



AFFIDAVIT

I, Mathew Griffin, do solemnly swear or affirm that the Notice of Hudson's Petition to Delete Territory was given in accordance with Section 367.045(1)(a), Florida Statutes, and Rule 25-30.030, Florida Administrative Code, by regular mail on October 25, 2004 to the following and as listed specifically in exhibit "A":

- (1) the governing body of the municipality, county, or counties in which the system or the territory proposed to be served is located;
- (2) the privately owned water and wastewater utilities that hold a certificate granted by the Public Service Commission and are located within the county in which the territory proposed to be deleted is located;
- (3) the regional planning council;
- (4) the Office of the Public Counsel;
- (5) the Public Service Commission's Director of Records and Reporting;
- (6) the appropriate regional office of the Department of Environmental Protection; and
- (7) the appropriate water management district.

BY:



Applicant's Signature


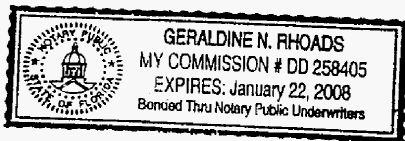
MATHEW S GRIFFIN

Applicant's Name (Typed)

VIC - PRESIDENT

Applicant's Title*

Subscribed and sworn to before me this 25th day in the month of October in the year of 2004 by MATHEW GRIFFIN who is personally known to me ✓ or produced identification _____ (type of identification provided).




Notary Public's Signature

Print, Type or Stamp Commissioned Name of Notary Public

EXHIBIT "A"

LIST OF WATER AND WASTEWATER UTILITIES IN PASCO COUNTY
(VALID FOR 60 DAYS)
10/18/2004 - 12/16/2004

<u>UTILITY NAME</u>	<u>MANAGER</u>
<u>PASCO COUNTY</u>	
ALLEN LAFORTUNE AND OTIS FONDER (WU556) 36645 SUNSHINE ROAD ZEPHYRHILLS, FL 33541-1182	ALLEN LAFORTUNE (813) 782-6929
ALOHA UTILITIES, INC. (WS001) 6915 PERRINE RANCH ROAD NEW PORT RICHEY, FL 34655-3904	STEPHEN G. WATFORD (727) 372-0115
C. S. WATER COMPANY, INC. (WU030) P. O. BOX 40 CRYSTAL SPRINGS, FL 33524-0040	CLYDE A. BISTON (813) 783-2984 (OFFICE)
CRESTRIDGE UTILITY CORPORATION (WU049) 4804 MILE STRETCH DRIVE HOLIDAY, FL 34690-4358	JUDY RIVETTE (727) 937-6275
DIXIE GROVES UTILITY COMPANY A DIVISION OF COMMUNITY UTILI (WU865) P. O. BOX 398 NEW PORT RICHEY, FL 34656-0398	GARY A. DEREMER (727) 919-0408
FLORALINO PROPERTIES, INC. (WU075) P. O. BOX 5017 LARGO, FL 33779-5017	TONY TUBOLINO (727) 843-0064
FLORIDA WATER SERVICES CORPORATION (WS554) P. O. BOX 609520 ORLANDO, FL 32860-9520	CARLYN KOWALSKY (407) 598-4297
HACIENDA UTILITIES, LTD. (SU810) 7107 GIBRALTAR AVENUE NEW PORT RICHEY, FL 34653-4014	ALLAN MARTIN (727) 847-1409
HOLIDAY GARDENS UTILITIES, INC. (WU109) 4804 MILE STRETCH DRIVE HOLIDAY, FL 34690-4358	JUDY RIVETTE (727) 937-6275
HOLIDAY UTILITY COMPANY, INC. (WU111) P. O. BOX 398 NEW PORT RICHEY, FL 34656-0398	GARY DERRNER (727) 919-0408
HUDSON UTILITIES, INC. (SU114) 14334 OLD DIXIE HIGHWAY HUDSON, FL 34667-1134	MATHEW GRIFFIN (727) 863-0205



**LIST OF WATER AND WASTEWATER UTILITIES IN PASCO COUNTY
(VALID FOR 60 DAYS)
10/18/2004 - 12/16/2004**

<u>UTILITY NAME</u>	<u>MANAGER</u>
<u>PASCO COUNTY</u>	
JASMINE LAKES UTILITIES CORPORATION D/B/A AQUA UTILITIES F (WS630) % AQUASOURCE, INC. 6960 PROFESSIONAL PARKWAY EAST, #400 SARASOTA, FL 34240-8432	NANCE GUTH (941) 907-7411
KEMPLE WATER COMPANY (WU132) 37502 MARCLIFF TERRACE ZEPHYRHILLS, FL 33541-8451	RICHARD KEMPLE (813) 782-2972
L W V UTILITIES, INC. (WU135) 7552 CONGRESS STREET, SUITE 4 NEW PORT RICHEY, FL 34653-1106	JAMES C. WEEKS (727) 849-9389
LABRADOR UTILITIES, INC. (WS851) 200 WEATHERSFIELD AVENUE ALTAMONTE SPRINGS, FL 32714-4027	PATRICK C. FLYNN (407) 869-1919
LINDRICK SERVICE CORPORATION (WS149) P. O. BOX 1176 NEW PORT RICHEY, FL 34656-1176	HELEN L. MCNEIL (727) 848-1165
MAD HATTER UTILITY, INC. (WS155) 1900 LAND O' LAKES BLVD., SUITE 107 LUTZ, FL 33549-2913	LARRY G. DELUCENAY (813) 949-2167 OR -5977
MINK ASSOCIATES II, LLC, D/B/A TIMBERWOOD UTILITIES (WS843) 36323 ARBOR OAKS DRIVE ZEPHYRHILLS, FL 33541-2031	GERALD D. ROSS (585) 223-1880
ORANGELAND WATER SUPPLY (WU179) 2109 OVERVIEW DRIVE NEW PORT RICHEY, FL 34655-4131	FRED J. SNELL (727) 372-8330
ORANGWOOD LAKES SERVICES, INC. (WS180) 7602 CONGRESS STREET, SUITE 4 NEW PORT RICHEY, FL 34653-1107	ALFRED G. HEILER (727) 849-9555
PARADISE LAKES UTILITY, L.L.C. (WS446) C/O MAD HATTER UTILITY, INC. 1900 LAND O' LAKES BLVD., SUITE 107 LUTZ, FL 33549-2920	JANICE L. DELUCENAY (813) 949-2167
PASCO UTILITIES, INC. (WU190) P. O. BOX 4118 TAMPA, FL 33677-4118	LIONEL LLANES (813) 877-8330

**LIST OF WATER AND WASTEWATER UTILITIES IN PASCO COUNTY
(VALID FOR 60 DAYS)
10/18/2004 - 12/16/2004**

UTILITY NAME

MANAGER

PASCO COUNTY

SOUTH PASCO UTILITIES, INC. (WS634)
P. O. BOX 16800
TAMPA, FL 33687-6800

GEORGE L. BLACK, JR.
(813) 986-2489

UTILITIES, INC. OF FLORIDA (WU372)
200 WEATHERSFIELD AVENUE
ALTAMONTE SPRINGS, FL 32714-4027

PATRICK C. FLYNN
(407) 869-1919

UTILITIES, INC. OF FLORIDA (SU640)
200 WEATHERSFIELD AVENUE
ALTAMONTE SPRINGS, FL 32714-4027

PATRICK C. FLYNN
(407) 869-1919

VIRGINIA CITY UTILITY COMPANY A DIVISION OF COMMUNITY UTIL (WU864)
P. O. BOX 398
NEW PORT RICHEY, FL 34656-0398

GARY A. DEREMER
(727) 919-0408

**LIST OF WATER AND WASTEWATER UTILITIES IN PASCO COUNTY
(VALID FOR 60 DAYS)
10/18/2004 - 12/16/2004**

UTILITY NAME

MANAGER

GOVERNMENTAL AGENCIES

CLERK, BOARD OF COUNTY COMMISSIONERS, PASCO COUNTY
38053 LIVE OAK AVENUE
DADE CITY, FL 33525

DEP SOUTHWEST DISTRICT
3804 COCONUT PALM DRIVE
TAMPA, FL 33618-8318

MAYOR, CITY OF DADE CITY
P. O. BOX 1355
DADE CITY, FL 33526-1355

MAYOR, CITY OF NEW PORT RICHEY
5919 MAIN STREET
NEW PORT RICHEY, FL 34652

MAYOR, CITY OF PORT RICHEY
ATTN: CITY CLERK
8624 PORT RICHEY VILLAGE LOOP
PORT RICHEY, FL 33568

MAYOR, CITY OF SAN ANTONIO
32819 PENNSYLVANIA AVENUE
P. O. BOX 75
SAN ANTONIO, FL 33576-0075

MAYOR, CITY OF ST. LEO
P. O. BOX 2479
ST. LEO, FL 33574-2479

MAYOR, CITY OF ZEPHYRHILLS
5335 8TH STREET
ZEPHYRHILLS, FL 33540-5133

MIKE WELLS, PASCO COUNTY PROPERTY APPRAISER
38053 LIVE OAK AVENUE, SUITE 211
P. O. BOX 401
DADE CITY, FL 33526-0401

PASCO COUNTY ADMIN., 7530 LITTLE ROAD
PUBLIC WORKS UTILITY BUILDING
NEW PORT RICHEY, FL 34654

S.W. FLORIDA WATER MANAGEMENT DISTRICT
2379 BROAD STREET
BROOKSVILLE, FL 34609-6899

**LIST OF WATER AND WASTEWATER UTILITIES IN PASCO COUNTY
(VALID FOR 60 DAYS)
10/18/2004 - 12/16/2004**

UTILITY NAME

GOVERNMENTAL AGENCIES

MANAGER

TAMPA BAY REGIONAL PLANNING COUNCIL
9455 KOGER BLVD., SUITE 219
ST. PETERSBURG, FL 33702-2491

**LIST OF WATER AND WASTEWATER UTILITIES IN PASCO COUNTY
(VALID FOR 60 DAYS)
10/18/2004 - 12/16/2004**

UTILITY NAME

STATE OFFICIALS

MANAGER

STATE OF FLORIDA PUBLIC COUNSEL
C/O THE HOUSE OF REPRESENTATIVES
THE CAPITOL
TALLAHASSEE, FL 32399-1300

DIVISION OF THE COMMISSION CLERK AND ADMINISTRATIVE SERVICES
FLORIDA PUBLIC SERVICE COMMISSION
2540 SHUMARD OAK BOULEVARD
TALLAHASSEE, FL 32399-0850

PASCO TIMES

An Edition of the St. Petersburg Times

Published Daily

Port Richey, Pasco County, Florida

STATE OF FLORIDA COUNTY OF PASCO:

Before the undersigned authority personally appeared Jessica Vought who on oath says that she is Legal Clerk of the Pasco Times a daily newspaper published at Port Richey, in Pasco County, Florida; that the attached copy of advertisement, being a Legal Notice in the matter of RE: Legal Notice

_____ in the _____ Court was published in said newspaper in the issues of _____
October 27, 2004

Affiant further says the said Pasco Times is a newspaper published at Port Richey, in said Pasco County, Florida, and that the said newspaper has heretofore been continuously published in said Pasco County, Florida, each day and has been entered as second class mail matter at the post office in Port Richey in said Pasco County, Florida, for a period of one year next preceding the first publication of the attached copy of advertisement; and affiant further says that she has neither paid nor promised any person, firm, or corporation any discount, rebate, commission or refund for the purpose of securing this advertisement for publication in the said newspaper.

Jessica Vought
Signature of Affiant

Sworn to and subscribed before me this 27th day of October, 2004.



Kimberly L. Cronshaw
MY COMMISSION # DD199802 EXPIRES
June 26, 2007
BONDED THRU TROY FAIN INSURANCE, INC.

Kimberly L. Cronshaw
Signature of Notary Public

Personally known X or produced identification _____

LEGAL NOTICE

Notice is hereby given on October 27th, 2004, pursuant to SECTION 367.045, Florida Statutes, of the application of Hudson Utilities, Inc. to amend its Wastewater Certificate No. 1045 to delete territory in Pasco County, Florida as follows:

Deletion of the following territory in the Sec Pines Subdivision, Pasco County, Florida described as follows:

Township 24 South, Range 16 East


Section 14
Delete the following described portion thereof: Commence at the Southwest corner of said Section 14; Thence run North, along the West line of said Section 14, 30 feet to the center line of Old Dixie Highway, thence run North 40 degrees East along the center line of Old Dixie Highway, 670 feet; Thence run North 32 degrees East along the center line of Old Dixie Highway, 780 feet to the POINT OF BEGINNING; Thence continue North 32 degrees East along the center line of Old Dixie Highway, 380 feet; Thence run East 1438 feet; Thence run South, 1,520 feet to the South line of Section 14; Thence run West along the South line of Section 14, 790 feet; Thence run North, 120 feet; Thence run East, 500 feet; Thence run North, 1075 feet; Thence run West 1,366 feet to the POINT OF BEGINNING.

Section 22
Delete the following described portion thereof: Commence at the Northeast corner of said Section 22; Thence run South along the East section line, 945 feet to the POINT OF BEGINNING; Thence continue South along East line of said Section, 300 feet; thence run West, 970 feet; Thence run South 47 degrees West Parallel to center line of Old Dixie Highway, 530 feet; Thence run West, 2,460 feet; Thence run North, 600 feet to a point in the Canal; Thence run East along center line of Canal, 2,850 feet to the center line of Old Dixie Highway; Thence run North 47 degrees along the center line of Old Dixie Highway, 80 feet; Thence run East 949 feet to the POINT OF BEGINNING.

Section 23
Delete the following described portion thereof: Commence at the Northwest corner of said Section 23; Thence run East along the North line of said Section 23, 1910 feet to the POINT OF BEGINNING; Thence run East along North line of said Section 23, 790 feet; Thence run South, 1,640 feet; Thence run South 28 degrees East, 60 feet to the West right-of-way line of U.S. Hwy 19; Thence run South west along West right-of-way line of U.S. Hwy 19, 325 feet; Thence run North 28 degrees West, 250 feet; Thence run North, 375 feet; Thence run West, 165 feet; Thence run Northwesterly direction parallel to center line of Gulf Way, 280 feet; Thence run West 1950 feet to a point on West line of said section; Thence run North, 300 feet; Thence run East, 1,910 feet; Thence run North, 945 feet to the POINT OF BEGINNING.

Any objection to the said application must be made in writing and filed with the Director, Division of Commission Clerk & Administrative Services, Florida Public Service Commission, 2450 Summer Oak Boulevard, Tallahassee, Florida 32399-0850, within thirty (30) days from the date of this notice. At the same time, a copy of said objection should be mailed to the applicant whose address is set forth below. The objection must state the grounds for the objection with particularity.

Hudson Utilities, Inc.
14334 Old Dixie Highway
Hudson, Florida 34667
(801)292146 10/27/04



PASCO COUNTY, FLORIDA

DADE CITY (352) 521-4274
LAND O' LAKES (813) 996-7341
NEW PORT RICHEY (727) 847-8115
FAX (727) 815-7010

COUNTY ADMINISTRATOR'S C
WEST PASCO GOVERNMENT
7530 LITTLE ROAD, SUITE 340
NEW PORT RICHEY, FL 34654
E-MAIL: pccadmin@pascocour

November 18, 2004

Ms. Roseanne Gervasi, Senior Attorney
Office of the General Council
Florida Public Service Commission
2540 Shumard Oak Boulevard
Tallahassee, FL 32399-0863

RE: Application of Hudson Utilities, Inc.
Amendment to Wastewater Certificate No. 104S
Deletion of Territory in Sea Pines Subdivision
Pasco County, Florida
PCU: 05-015.00.P

Dear Ms. Gervasi:


We are pleased to be able to provide information that may assist the Florida Public Commission (F.P.S.C.) in resolving the subject matter.

Pasco County has not developed any plans or made any commitments to provide retail wastewater disposal services to areas of the Sea Pines Subdivision proposed for deletion from the service area of Hudson Utilities, Inc. However, because we do provide retail wastewater adjacent portions of the Sea Pines Subdivision, it would be in the public's best interest for the County to serve the subject area once Hudson Utilities, Inc., no longer has authority to serve it. Should the F.P.S.C. approve the deletion, the County will work with the community to develop an acceptable solution to include facility design, permitting, financing, and establishment of an acceptable timeline to complete the project construction. Any implementation plan for extension of sewer service to the Sea Pines Subdivision must be acceptable to the community and approved by the Board of Commissioners.

We do understand the community's strong desire to implement an acceptable solution as soon as possible. However, the County will need to determine specifically what will be involved in providing the service, the benefit, and how the cost of providing the service will be equitably recovered from the properties.

Should you have any questions, please contact us.

Sincerely,


John J. Gallagher
County Administrator

JJG/BEK/ltr/ggervasi

cc: Bruce E. Kennedy, P.E., Acting Assistant County Administrator (Utilities Services)

NAME OF COMPANY Hudson Utilities, Inc.

WASTEWATER TARIFF

(Continued from Sheet No. 3.4)

Also, LESS the following described portions thereof: Commence at the Northeast corner of said Section 22; Thence run South along the East Section line, 945 feet to the POINT OF BEGINNING; Thence continue South along East line of said Section, 300 feet; Thence run West, 970 feet; Thence run South 47 degrees West Parallel to centerline of Old Dixie Highway, 530 feet; Thence run West, 2,460 feet; Thence run North, 600 feet to a point in the Canal; Thence run East along centerline of Canal, 2,850 feet to the centerline of Old Dixie Highway; Thence run North 47 degrees along the centerline of Old Dixie Highway, 80 feet; Thence run East 949 feet to the POINT OF BEGINNING,

Section 23:

All of Said Section, LESS the following described portions thereof: Commence at the Northwest corner of said Section 23 and the POINT OF BEGINNING; Thence run East along the North line of said Section 23, 1,910 feet; Thence run South 945 feet; Thence run West 1,910 feet to the West section line of said Section 23; Thence run North along the West section line of said Section 23, 945 feet to the POINT OF BEGINNING. Also, commence at the Northwest corner of said Section 23; Thence run east along the North line of said Section 23, 2,700 feet to the POINT OF BEGINNING; Thence continue East along the North line of said Section 23, 1,240 feet; Thence run Southwesterly, parallel to U.S. 19, 1,500 feet; Thence run South, 100 feet; Thence run Southwesterly, parallel to U.S. 19, 140 feet; Thence run West, 175 feet; Thence run North, 1,380 feet to the POINT OF BEGINNING. Also, LESS the following described portion thereof: Commence at the Northwest corner of said Section 23; Thence run East along the North line of said Section 23, 1910 feet to the POINT OF BEGINNING: Thence run East along North line of said Section 23, 790 feet; Thence run south, 1,640 feet; Thence run south 28 degrees East, 60 feet to the West Right-of-Way line of U.S. Hwy 19; Thence run Southwest along West Right-of-Way line of U.S. Hwy 19, 325 feet; Thence run North 28 degrees West, 250 feet; Thence run North, 375 feet; Thence run West, 165 feet; Thence run North 64 degrees West, 280 feet; Thence run West 1960 feet to a point on West line of said section; Thence run north, 300 feet; Thence run East, 1,910 feet; Thence run North, 945 feet to the POINT OF BEGINNING.

Section 26:

All of North 1/2 of said Section 26; LESS that portion previously granted and approved by Public Service Commission on April 24, 1990, Amendment Order No. 22852, Docket No.900065-SU.

Section 27:

All of the Northeast 1/4 of said Section 27 lying East of the Eastern Right-of-Way of U.S. Highway 19 (State Road 55); LESS that portion previously granted and approved by Public Service Commission on April 24, 1990, Amendment order No. 22852, Docket No. 900065-SU, and, All of the North 1/2 of the South 1/2 of said section 27 lying East of the Eastern Right-of-Way of U.S. Highway 19 (State Road 55); LESS that portion previously granted and approved by Public Service Commission on December 10, 1990, Amendment Order No. 23846, Docket No. 900020-SU.

Section 33:

All of said Section 33; LESS that portion previously granted and approved by Public Service Commission on June 19, 1973, Amendment Order No. 5781, Docket No. C-72696-S (Original Certificate), and on October 31, 1984, Amendment Order No. 13823, Docket No. 840296-SU.

(Continued on Sheet No. 3.6)

ROBERT BAMMANN
ISSUING OFFICER

PRESIDENT
TITLE