

ORIGINAL

TALLAHASSEE  
Suite 200  
1500 Mahan Drive  
Tallahassee, Florida 32308  
(850) 224-4070 Tel  
(850) 224-4073 Fax

# Nabors Giblin & Nickerson P.A.

ATTORNEYS AT LAW

TAMPA  
The Pointe, Suite 1060  
2502 Rocky Point Drive  
Tampa, Florida 33607  
(813) 281-2222 Tel  
(813) 281-0129 Fax

March 9, 2007

Blanca Bayo, Director  
Division of the Commission Clerk and Administrative Services  
Florida Public Service Commission  
Betty Easley Conference Center  
4075 Esplande Drive, Room 110  
Tallahassee, Fl 32399-0850

RECEIVED: FPSC  
07 MAR -9 AM 11:54  
COMMISSION  
CLERK

Re: Docket No. 070084-SU: Holiday Utility Company, Inc. Application For Amendment Of Certificate For An Extension Of Territory


Dear Ms. Bayo:

Enclosed please find an original and two copies of the proposed tariff sheet of Holiday Utility Company, Inc. relating to the additional property being requested in this application. Also enclosed is a copy of the list of water and wastewater utilities, government agencies and state officials who have received notice of the filing by Holiday of this application. The list was provided by the Commission Staff and Holiday was informed that there were no changes to the list.

Kindly date-stamp the enclosed copy of this letter to acknowledge filing of these documents in the above reference docket. As always, your assistance and cooperation is appreciated.

- CMP
- COM
- CTR
- ECR
- GCL
- OPC
- RCA
- SCR
- SGA
- SEC
- OTH

Very truly yours,



Brian P. Armstrong

cc: Joe Richards, Esq.  
Katherine Fleming, Esq.

RECEIVED & FILED

FPSC-BUREAU OF RECORDS

DOCUMENT NUMBER-DATE

02151 MAR-9 6

FPSC-COMMISSION CLERK

NAME OF COMPANY: HOLIDAY UTILITY COMPANY, INC.

WATER TARIFF


(Continued from Sheet No. 3.2)

South, Range 15 East, for a Point of Beginning; thence run South along the East line of the NW ¼ of the SW ¼ of said Section 35, a distance of 660 feet, more or less; thence continue South along the East line of the SW ¼ of the SW ¼ of said Section 35, a distance of 1,320 feet, more or less, to the South line of said Section 35; thence West along the South line of said Section 35, a distance of 1,320 feet, more or less, to the SW corner of said Section 35; thence north along the West line of the SW ¼ of said Section 35, a distance of 991.69 feet; thence N89°36'45"E, a distance of 686.30 feet; thence N00°09'54"W, a distance of 428.88 feet; thence N00°04'04"E, a distance of 236.37 feet; thence N89°19'55"E, a distance of 332.74 feet; thence N00°04'51"E, a distance of 332.75 feet, more or less, to the North line of the SE ¼ of the NW ¼ of the SW ¼ of said Section 35; thence East along the North line of the SE ¼ of the NW ¼ of the SW ¼ of said Section 35, a distance of 333.19 feet, more or less, to the Point of Beginning.

In Addition: A portion of the East ½ of the Southwest ¼ of Section 35, Township 26 South, Range 15 East, Pasco County, Florida, being further described as follows: Commence at the Southwest corner of said Section 35; run thence Easterly along the South line of said Section 35, North 89°55'33" East, 1543.51 feet to the Point of Beginning; thence run North 00°11'00" East 800 feet; thence North 89°55'33" East, 816.75 feet; thence South 00°11'00" West, 800.00 feet to the South line of said Section 35; thence South 89°55'33" West, 816.75 feet to the Point of Beginning.

End Territory Description

(This Area Intentionally Left Blank)



GARY DEREMER  
ISSUING OFFICER

PRESIDENT  
TITLE

NAME OF COMPANY: HOLIDAY UTILITY COMPANY, INC.

WATER TARIFF


(Continued from Sheet No. 3.2)

South, Range 15 East, for a Point of Beginning; thence run South along the East line of the NW  $\frac{1}{4}$  of the SW  $\frac{1}{4}$  of said Section 35, a distance of 660 feet, more or less; thence continue South along the East line of the SW  $\frac{1}{4}$  of the SW  $\frac{1}{4}$  of said Section 35, a distance of 1,320 feet, more or less, to the South line of said Section 35; thence West along the South line of said Section 35, a distance of 1,320 feet, more or less, to the SW corner of said Section 35; thence north along the West line of the SW  $\frac{1}{4}$  of said Section 35, a distance of 991.69 feet; thence N89°36'45"E, a distance of 686.30 feet; thence N00°09'54"W, a distance of 428.88 feet; thence N00°04'04"E, a distance of 236.37 feet; thence N89°19'55"E, a distance of 332.74 feet; thence N00°04'51"E, a distance of 332.75 feet, more or less, to the North line of the SE  $\frac{1}{4}$  of the NW  $\frac{1}{4}$  of the SW  $\frac{1}{4}$  of said Section 35; thence East along the North line of the SE  $\frac{1}{4}$  of the NW  $\frac{1}{4}$  of the SW  $\frac{1}{4}$  of said Section 35, a distance of 333.19 feet, more or less, to the Point of Beginning.

In Addition: A portion of the East  $\frac{1}{2}$  of the Southwest  $\frac{1}{4}$  of Section 35, Township 26 South, Range 15 East, Pasco County, Florida, being further described as follows: Commence at the Southwest corner of said Section 35; run thence Easterly along the South line of said Section 35, North 89°55'33" East, 1543.51 feet to the Point of Beginning; thence run North 00°11'00" East 800 feet; thence North 89°55'33" East, 816.75 feet; thence South 00°11'00" West, 800.00 feet to the South line of said Section 35; thence South 89°55'33" West, 816.75 feet to the Point of Beginning.

End Territory Description

(This Area Intentionally Left Blank)



GARY DEREMER  
ISSUING OFFICER

PRESIDENT  
TITLE

NAME OF COMPANY: HOLIDAY UTILITY COMPANY, INC.

WATER TARIFF


(Continued from Sheet No. 3.2)

South, Range 15 East, for a Point of Beginning; thence run South along the East line of the NW  $\frac{1}{4}$  of the SW  $\frac{1}{4}$  of said Section 35, a distance of 660 feet, more or less; thence continue South along the East line of the SW  $\frac{1}{4}$  of the SW  $\frac{1}{4}$  of said Section 35, a distance of 1,320 feet, more or less, to the South line of said Section 35; thence West along the South line of said Section 35, a distance of 1,320 feet, more or less, to the SW corner of said Section 35; thence north along the West line of the SW  $\frac{1}{4}$  of said Section 35, a distance of 991.69 feet; thence N89°36'45"E, a distance of 686.30 feet; thence N00°09'54"W, a distance of 428.88 feet; thence N00°04'04"E, a distance of 236.37 feet; thence N89°19'55"E, a distance of 332.74 feet; thence N00°04'51"E, a distance of 332.75 feet, more or less, to the North line of the SE  $\frac{1}{4}$  of the NW  $\frac{1}{4}$  of the SW  $\frac{1}{4}$  of said Section 35; thence East along the North line of the SE  $\frac{1}{4}$  of the NW  $\frac{1}{4}$  of the SW  $\frac{1}{4}$  of said Section 35, a distance of 333.19 feet, more or less, to the Point of Beginning.

In Addition: A portion of the East  $\frac{1}{2}$  of the Southwest  $\frac{1}{4}$  of Section 35, Township 26 South, Range 15 East, Pasco County, Florida, being further described as follows: Commence at the Southwest corner of said Section 35; run thence Easterly along the South line of said Section 35, North 89°55'33" East, 1543.51 feet to the Point of Beginning; thence run North 00°11'00" East 800 feet; thence North 89°55'33" East, 816.75 feet; thence South 00°11'00" West, 800.00 feet to the South line of said Section 35; thence South 89°55'33" West, 816.75 feet to the Point of Beginning.

End Territory Description

(This Area Intentionally Left Blank)

  
GARY DEREMER  
ISSUING OFFICER  
  
PRESIDENT  
TITLE

**LIST OF WATER AND WASTEWATER UTILITIES IN PASCO COUNTY  
(VALID FOR 60 DAYS)  
12/29/2004 - 02/26/2005**

UTILITY NAMEMANAGERPASCO COUNTY

ALLEN LAFORTUNE AND OTIS FONDER (WU556)  
36645 SUNSHINE ROAD  
ZEPHYRHILLS, FL 33541-1182

ALLEN LAFORTUNE  
(813) 782-6929

ALOHA UTILITIES, INC. (WS001)  
6915 PERRINE RANCH ROAD  
NEW PORT RICHEY, FL 34655-3904

STEPHEN G. WATFORD  
(727) 372-0115

C. S. WATER COMPANY, INC. (WU030)  
P. O. BOX 40  
CRYSTAL SPRINGS, FL 33524-0040

CLYDE A. BISTON  
(813) 783-2984 (OFFICE)

CRESTRIDGE UTILITY CORPORATION (WU049)  
4804 MILE STRETCH DRIVE  
HOLIDAY, FL 34690-4358

JUDY RIVETTE  
(727) 937-6275

DIXIE GROVES UTILITY COMPANY A DIVISION OF COMMUNITY UTILI (WU865)  
P. O. BOX 398  
NEW PORT RICHEY, FL 34656-0398

GARY A. DEREMER  
(727) 919-0408

FLORALINO PROPERTIES, INC. (WU075)  
P. O. BOX 5017  
LARGO, FL 33779-5017

TONY TUBOLINO  
(727) 843-0064

FLORIDA WATER SERVICES CORPORATION (WS554)  
P. O. BOX 609520  
ORLANDO, FL 32860-9520

CARLYN KOWALSKY  
(407) 598-4297

HOLIDAY GARDENS UTILITIES, INC. (WU109)  
4804 MILE STRETCH DRIVE  
HOLIDAY, FL 34690-4358

JUDY RIVETTE  
(727) 937-6275

HOLIDAY UTILITY COMPANY, INC. (WU111)  
P. O. BOX 398  
NEW PORT RICHEY, FL 34656-0398

GARY DERRNER  
(727) 919-0408

HUDSON UTILITIES, INC. (SU114)  
14334 OLD DIXIE HIGHWAY  
HUDSON, FL 34667-1134

MATHEW GRIFFIN  
(727) 863-0205

HV UTILITY SYSTEMS, L.L.C. (SU866)  
TWO NORTH RIVERSIDE PLAZA, SUITE 800  
CHICAGO, IL 60606-2683

WALLY TORRES  
(727) 847-1409

**LIST OF WATER AND WASTEWATER UTILITIES IN PASCO COUNTY  
(VALID FOR 60 DAYS)  
12/29/2004 - 02/26/2005**

UTILITY NAMEMANAGERPASCO COUNTY

✓ JASMINE LAKES UTILITIES CORPORATION D/B/A AQUA UTILITIES F (WS630) % AQUASOURCE, INC. 6960 PROFESSIONAL PARKWAY EAST, #400 SARASOTA, FL 34240-8432	NANCE GUTH (941) 907-7411
✓ KEMPLE WATER COMPANY (WU132) 37502 MARCLIFF TERRACE ZEPHYRHILLS, FL 33541-8451	RICHARD KEMPLE (813) 782-2972
✓ L W V UTILITIES, INC. (WU135) 7552 CONGRESS STREET, SUITE 4 NEW PORT RICHEY, FL 34653-1106	JAMES C. WEEKS (727) 849-9389
✓ LABRADOR UTILITIES, INC. (WS851) 200 WEATHERSFIELD AVENUE ALTAMONTE SPRINGS, FL 32714-4027	PATRICK C. FLYNN (407) 869-1919
✓ LINDRICK SERVICE CORPORATION (WS149) P. O. BOX 1176 NEW PORT RICHEY, FL 34656-1176	HELEN L. MCNEIL (727) 848-1165
✓ MAD HATTER UTILITY, INC. (WS155) 2348 RADEN DRIVE LAND O' LAKES, FL 34649-5136	LARRY G. DELUCENAY (813) 949-2167 OR -5977
✓ MINK ASSOCIATES II, LLC, D/B/A TIMBERWOOD UTILITIES (WS843) 36323 ARBOR OAKS DRIVE ZEPHYRHILLS, FL 33541-2031	GERALD D. ROSS (585) 223-1880
✓ ORANGELAND WATER SUPPLY (WU179) 2109 OVERVIEW DRIVE NEW PORT RICHEY, FL 34655-4131	FRED J. SNELL (727) 372-8330
✓ ORANGWOOD LAKES SERVICES, INC. (WS180) 7602 CONGRESS STREET, SUITE 4 NEW PORT RICHEY, FL 34653-1107	ALFRED G. HEILER (727) 849-9555
✓ PARADISE LAKES UTILITY, L.L.C. (WS446) C/O MAD HATTER UTILITY, INC. 1900 LAND O' LAKES BLVD., SUITE 107 LUTZ, FL 33549-2920	JANICE L. DELUCENAY (813) 949-2167
✓ PASCO UTILITIES, INC. (WU190) P. O. BOX 4118 TAMPA, FL 33677-4118	LIONEL LLANES (813) 877-8330

**LIST OF WATER AND WASTEWATER UTILITIES IN PASCO COUNTY  
(VALID FOR 60 DAYS)  
12/29/2004 - 02/26/2005**

UTILITY NAMEMANAGERPASCO COUNTY

SOUTH PASCO UTILITIES, INC. (WS634)  
P. O. BOX 16800  
TAMPA, FL 33687-6800

GEORGE L. BLACK, JR.  
(813) 986-2489

UTILITIES, INC. OF FLORIDA (WU372)  
200 WEATHERSFIELD AVENUE  
ALTAMONTE SPRINGS, FL 32714-4027

PATRICK C. FLYNN  
(407) 869-1919

UTILITIES, INC. OF FLORIDA (SU640)  
200 WEATHERSFIELD AVENUE  
ALTAMONTE SPRINGS, FL 32714-4027

PATRICK C. FLYNN  
(407) 869-1919

VIRGINIA CITY UTILITY COMPANY A DIVISION OF COMMUNITY UTIL (V/U864)  
P. O. BOX 398  
NEW PORT RICHEY, FL 34656-0398

GARY A. DEREMER  
(727) 919-0408

**LIST OF WATER AND WASTEWATER UTILITIES IN PASCO COUNTY  
(VALID FOR 60 DAYS)  
12/29/2004 - 02/26/2005**

UTILITY NAMEMANAGERGOVERNMENTAL AGENCIES

CLERK, BOARD OF COUNTY COMMISSIONERS, PASCO COUNTY  
38053 LIVE OAK AVENUE  
DADE CITY, FL 33525

DEP SOUTHWEST DISTRICT  
3804 COCONUT PALM DRIVE  
TAMPA, FL 33618-8318

MAYOR, CITY OF DADE CITY  
P. O. BOX 1355  
DADE CITY, FL 33526-1355

MAYOR, CITY OF NEW PORT RICHEY  
5919 MAIN STREET  
NEW PORT RICHEY, FL 34652

MAYOR, CITY OF PORT RICHEY  
ATTN: CITY CLERK  
8624 PORT RICHEY VILLAGE LOOP  
PORT RICHEY, FL 33568

MAYOR, CITY OF SAN ANTONIO  
32819 PENNSYLVANIA AVENUE  
P. O. BOX 75  
SAN ANTONIO, FL 33576-0075

MAYOR, CITY OF ST. LEO  
P. O. BOX 2479  
ST. LEO, FL 33574-2479

MAYOR, CITY OF ZEPHYRHILLS  
5335 8TH STREET  
ZEPHYRHILLS, FL 33540-5133

MIKE WELLS, PASCO COUNTY PROPERTY APPRAISER  
38053 LIVE OAK AVENUE, SUITE 211  
P. O. BOX 401  
DADE CITY, FL 33526-0401

PASCO COUNTY ADMIN., 7530 LITTLE ROAD  
PUBLIC WORKS UTILITY BUILDING  
NEW PORT RICHEY, FL 34654

S.W. FLORIDA WATER MANAGEMENT DISTRICT  
2379 BROAD STREET  
BROOKSVILLE, FL 34609-6899



**LIST OF WATER AND WASTEWATER UTILITIES IN PASCO COUNTY  
(VALID FOR 60 DAYS)  
12/29/2004 - 02/26/2005**

UTILITY NAME

MANAGER

GOVERNMENTAL AGENCIES

TAMPA BAY REGIONAL PLANNING COUNCIL  
9455 KOGER BLVD., SUITE 219  
ST. PETERSBURG, FL 33702-2491

**LIST OF WATER AND WASTEWATER UTILITIES IN PASCO COUNTY  
(VALID FOR 60 DAYS)  
12/29/2004 - 02/26/2005**

UTILITY NAME

STATE OFFICIALS

MANAGER

STATE OF FLORIDA PUBLIC COUNSEL  
C/O THE HOUSE OF REPRESENTATIVES  
THE CAPITOL  
TALLAHASSEE, FL 32399-1300

DIVISION OF THE COMMISSION CLERK AND ADMINISTRATIVE SERVICES  
FLORIDA PUBLIC SERVICE COMMISSION  
2540 SHUMARD OAK BOULEVARD  
TALLAHASSEE, FL 32399-0850