

MESSER CAPARELLO & SELF, P.A.

Attorneys At Law
www.lawfla.com

September 22, 2010

RECEIVED-PPSC
10 SEP 22 PM 4:36
COMMISSION
CLERK

BY HAND DELIVERY

Ms. Ann Cole, Commission Clerk
Office of Commission Clerk
Room 110, Easley Building
Florida Public Service Commission
2540 Shumard Oak Blvd.
Tallahassee, Florida 32399-0850

Re: Docket No. 100128-WU

Dear Ms. Cole:

Enclosed for filing in the referenced docket are the following documents:

1. A map of the system required by Rule 25-30.440(1); and *07969-10 (maps A, B, B-1, B-2, B-3)*
2. Two (2) copies of Volume III of the Minimum Filing Requirements Engineering. *07970-10*

Also enclosed are twenty (20) copies of the following schedules:

- Schedule A-4 (Revised)
- Schedule A-8 (Revised)
- Schedule A-11 (Revised)
- Schedule A-13 (Revised)
- Schedule A-18 (Revised)

07971-10

[CLK note: schedule A-18 (revised) not enclosed; schedule A-17 (revised) enclosed.]

These schedules replace the corresponding schedules which were filed with the MFRs on September 1, 2010.

COM _____
 APA _____
 ECR _____
 GCL _____
 RAD _____
 SSC _____
 ADM _____
 OPC _____
 CLK _____

IMPR Vol. 3 + 1 copy of maps forwarded to ECR (maps hand given to Stanley Rieger ECR)


SEP 22 2010
7969 6967

Ms. Ann Cole, Commission Clerk
September 1, 2010
Page 2

Please acknowledge receipt of this letter by stamping the extra copy of this letter "filed" and returning same to me.

Thank you for your assistance with this filing.

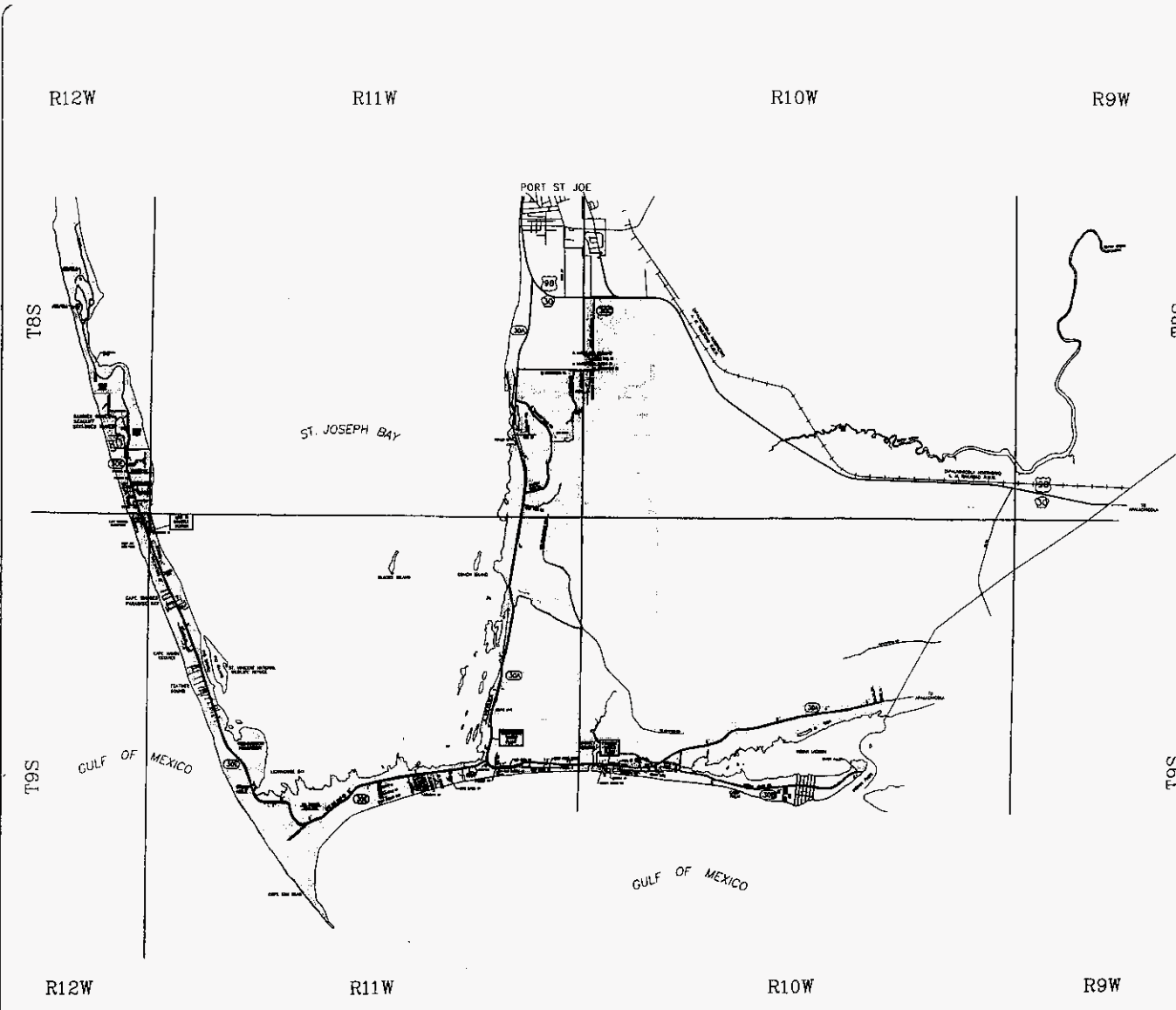
Sincerely,

A handwritten signature in black ink, appearing to read "Norman H. Horton, Jr.", with a large, stylized flourish at the end.

Norman H. Horton, Jr.

NHH:amb

cc: Mr. Jay Rish
Mr. Ralph Roberson




LEGEND:

- PAVED HIGH TRAFFIC ROADS OR HIGHWAYS
- PRIVATE ROADS OR DIRT ROADS
- SECONDARY ROADS PAVED ON DIRT SURFACE
- EXISTING WATER MAINS (8 INCH WATER)
- NON-SERVICE AREA
- EXISTING SERVICE AREA

DATE: 7969 SEP 22 1979
 BY: [Signature]

NOTE:
 THIS DRAWING IS BASED ON THE
 "GULF COUNTY PROPERTY MAPS"
 DIGITIZED IN 1997 AND COUNTY
 APPROVED



SCALE: 1" = 2000'

NO.	DATE	APPROV.	REVISION
1			
2			
3			
4			
5			

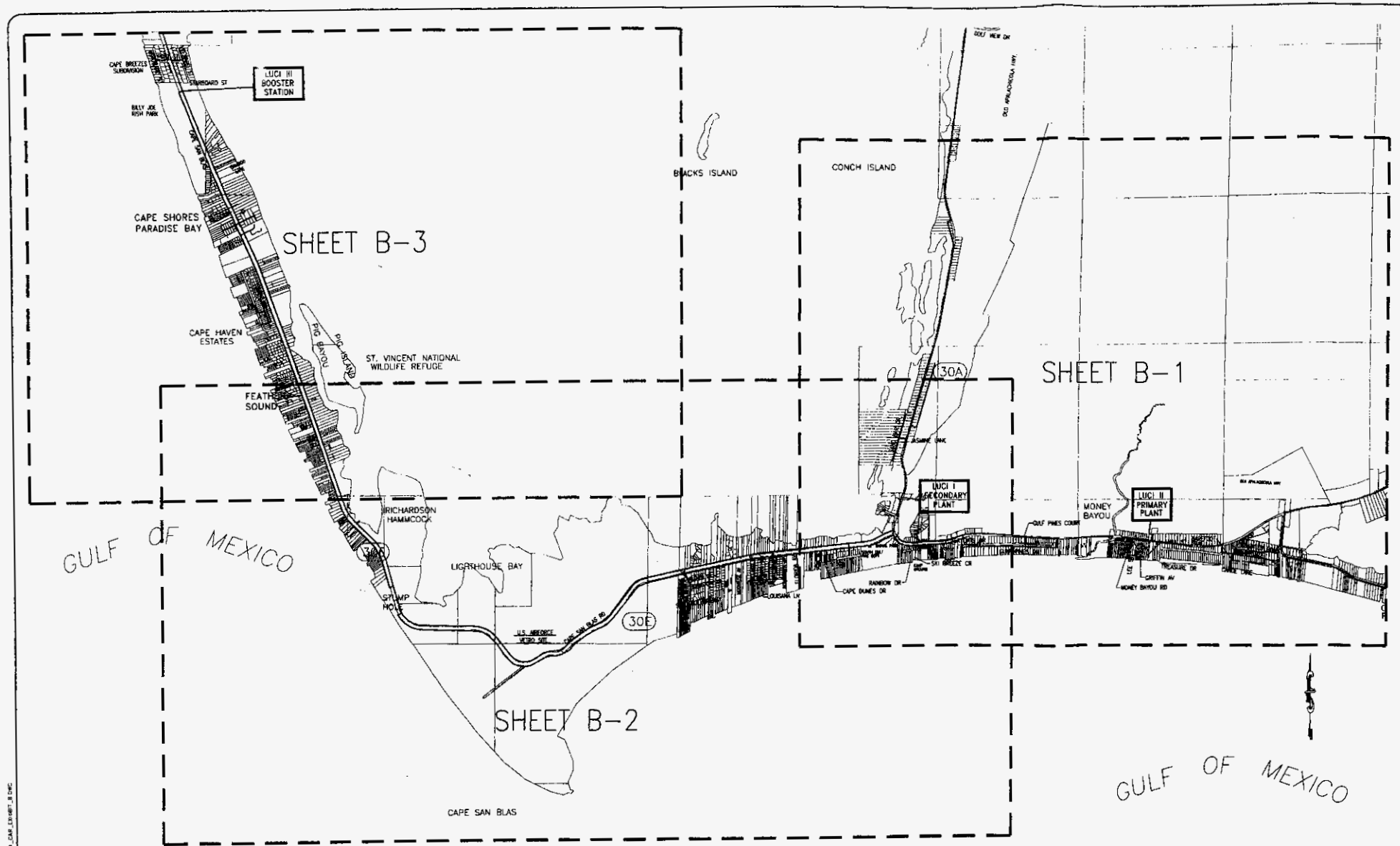
PREBLE-RISH, INC.
 CONSULTING ENGINEERS
 CIVIL • SITE PLANNING • SURVEYING

470 HARRISON AVENUE 405 1600 AVENUE 1025-A CAPITAL CIRCLE, N.E. 6346 S. HIGHWAY 199Y SW, SUITE 104
 PANAMA CITY, FL 32401 PORT ST. JOE, FL 32456 TALLAHASSEE, FL 32309 SANTA ROSA BEACH, FL 32458
 (904) 822-9944 (904) 227-7928 (904) 216-8228 (904) 831-9622

SERVICE AREA MAP
LIGHTHOUSE UTILITIES COMPANY
GULF COUNTY, FLORIDA

DATE: 09/02	PROJECT NO. 11.021
SCALE: MTS	
DRAWN: MEL/KAW	SHEET
CHECKED: PAJ	A-1

E881 0006156



DATE: 11/05/05
 TIME: 10:00 AM
 DRAWN BY: J. B. RISH
 CHECKED BY: J. B. RISH
 PROJECT NO.: 11.021

NO.	DATE	APPR.	REVISION
1			
2			
3			
4			
5			

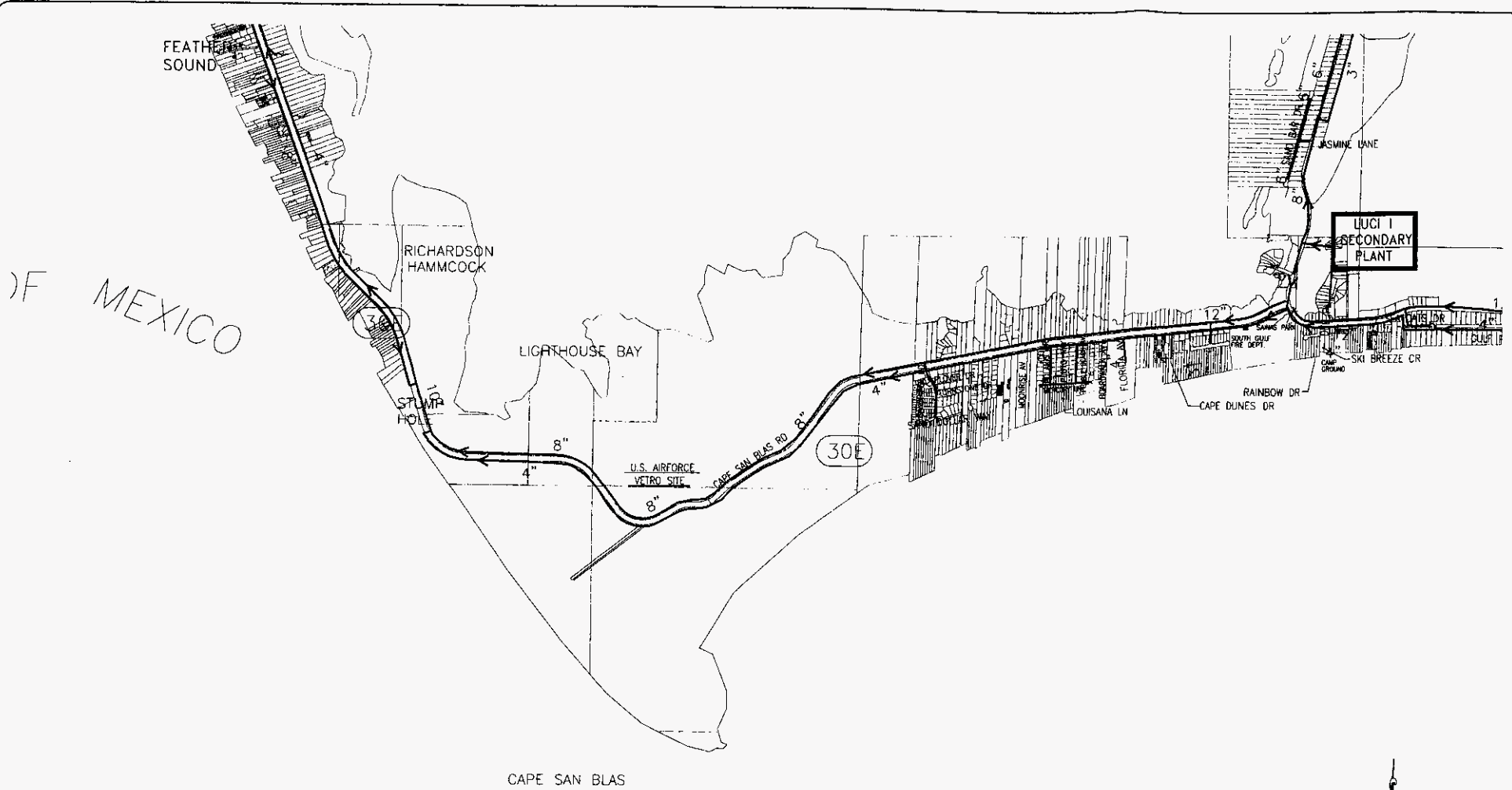

PREBLE-RISH, INC.
 CONSULTING ENGINEERS
 CIVIL • SITE PLANNING • SURVEYING

 470 HARRISON AVENUE 401 REED AVENUE 1825-A CAPITAL CIRCLE N.E. 5300 SCENIC HWY SWA, SUITE 104
 PANAMA CITY, FL 32381 PORT ST. LOUIS, FL 32886 TALLAHASSEE, FL 32308 SANTA ROSA BEACH, FL 32088
 (904) 322-0444 (904) 227-7300 (904) 278-8000 (904) 271-3800

SYSTEM DIAGRAM KEY SHEET
 LIGHTHOUSE UTILITIES COMPANY, INC
 GULF COUNTY, FLORIDA

DATE	11/05	PROJECT NO.	11.021
SCALE	NTS	SHEET	B
DRAWN	SRM	CHECKED	LWR

ENR 0006156



OF MEXICO

April 8, 2005 (10:48:10 AM)
 S:\011\071_C.A.R\Preble-Rish\071_CAR_EZM\B-2.DWG

NO.	DATE	APPV.	REVISION
1			
2			
3			
4			
5			

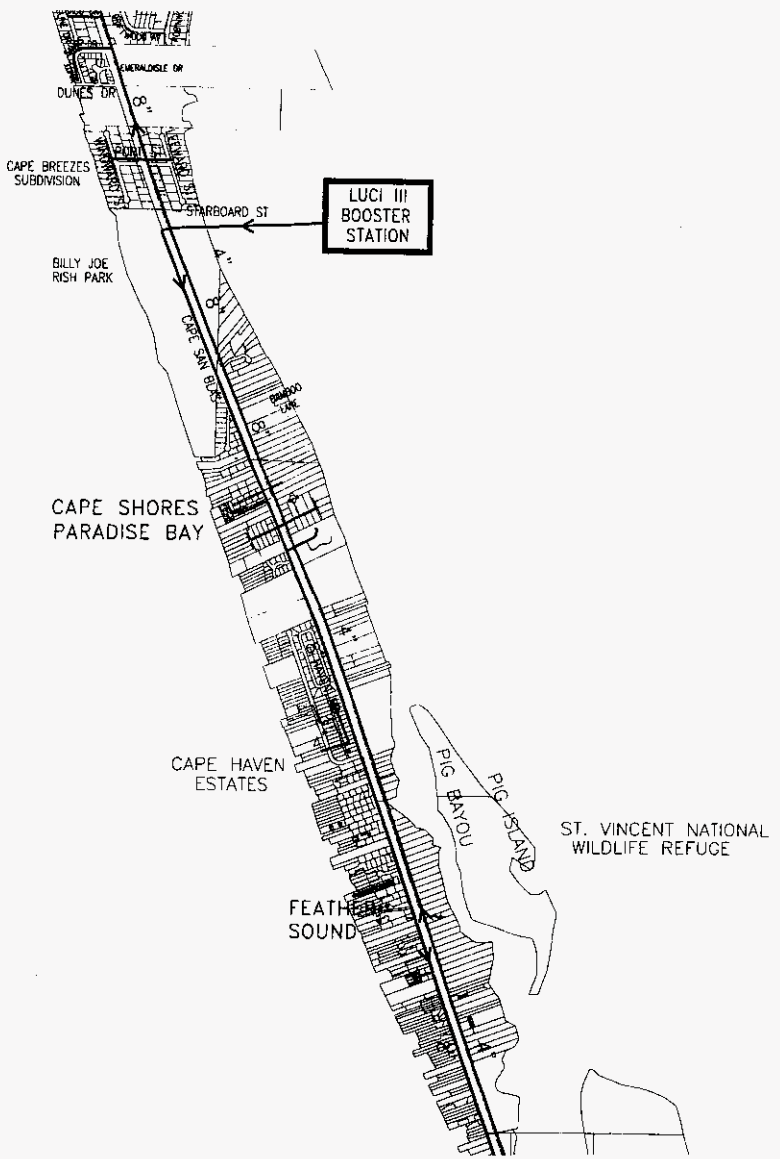

PREBLE-RISH, INC.
 CONSULTING ENGINEERS
 CIVIL • SITE PLANNING • SURVEYING

 470 HANCOCK AVENUE 401 PRUD AVENUE 1825-A CAPITAL CIRCLE N.E. 3366 RICHMOND HWY 304, SUITE 104
 PANAMA CITY, FL 32409 PORT ST. JOE, FL 32469 TALLAHASSEE, FL 32308 SANTA ROSA BEACH, FL 32088
 (904) 872-0844 (904) 227-7300 (904) 875-8000 (904) 277-3000

SYSTEM DIAGRAM
 LIGHTHOUSE UTILITIES COMPANY, INC
 GULF COUNTY, FLORIDA

DATE:	1/7/05	PROJECT NO.	11.021
SCALE:	1" = 200'		
DRAWN:	SBM	SHEET	
CHECKED:	LWM	SHEET	B-2

EDW 0006155



PREBLE-RISH, INC. ALL RIGHTS RESERVED. NO PART OF THIS DOCUMENT MAY BE REPRODUCED OR TRANSMITTED IN ANY FORM WITHOUT WRITTEN PERMISSION OF PREBLE-RISH, INC.

NO.	DATE	APPR.	REVISION:
1			
2			
3			
4			
5			


PREBLE-RISH, INC.
 CONSULTING ENGINEERS
 CIVIL • SITE PLANNING • SURVEYING

 470 HARRISON AVENUE 401 REEF AVENUE 1325 A CAPITAL CIRCLE N.E. 5368 ROZANO HWY 50A, SUITE 104
 PANAMA CITY, FL 32407 PERRY ST., 2ND FL. 2ND FLOOR TALLAHASSEE, FL 32309 SANTA ROSA BEACH, FL 32459
 (904) 823-0844 (904) 227-7290 (904) 218-8080 (904) 231-3802

SYSTEM DIAGRAM
 LIGHTHOUSE UTILITIES COMPANY, INC
 GULF COUNTY, FLORIDA

DATE: 1/19/05	PROJECT NO. 11.021
SCALE: 1" = 2000'	SHEET B-3
DRAWN: SBM	CHECKED: LWI

EBW 0006165