

RECEIVED-FPSC

12 FEB 14 AM 10:52

GISTRO INC
A FLORIDA CORPORATION

COMMISSION
CLERK

February 12, 2012

Pob 366 762
Bonita Springs, FL 34136
(239)495 8089 tel.
(239)495 8089 fax

Hlzbrg@COMCASTMAIL.COM

Mrs. Jennifer S. Crawford
Office of Commission Clerk
Florida Public Service Commission
2540 Shumard Oak Boulevard
Tallahassee Florida 32399-0850

RE: Docket No. 100453-SU, Application for Certificate to provide Wastewater Service in Lee County by Gistro, Inc.

Dear Mrs Crawford.


I am writing to you in reference of your letter from December 13, 2011 and your request to answer all questions which have been given to J.Fritz Holzberg by Public Utilities Supervisor Patti Daniels, on seven pages. All Mrs. Daniels is interested to know can be found in the file of our first application .

We are of the opinion that the original certificate should be signed and send back to us. I include a copy for your convenience.

When we made the decision to build the Forest Mere Subdivision thirty years ago, Bonita Springs did not have a Sewer System, so we had to make the investment and build one for our development. Since the completion of the system in 1984 we are maintaining it and pay all the bills without receiving any compensation. The community has not been one day without service. We believe we have a right to a certificate.

The attorney we had to hire to get the certificate did cost us well over \$ 50,000.-. And now you are telling me you want to cancel our application for the certificate. We should get this document without any more problems. I am sure you can understand my position and expect a positive answer from you.

Sincerely



J. Fritz Holzberg
Gistro Inc.

12 FEB 14 AM 10:52

DOCUMENT NUMBER-DATE


00846 FEB 14 2012

FPSC-COMMISSION CLERK

STATE OF FLORIDA
DEPARTMENT OF ENVIRONMENTAL REGULATION

SOUTH FLORIDA DISTRICT

2269 BAY STREET
FORT MYERS, FLORIDA 33901-2896
(813)332-2667.




BOB MARTINEZ
GOVERNOR
DALE TWACHTMANN
SECRETARY
PHILIP R. EDWARDS
DISTRICT MANAGER

PERMITTEE: J. F. Holzberg
26511 Southern Pines Dr.
Bonita Springs, FL 33923

I.D.No: 5236P00177
Permit/Certification
Number: DO36-133382
Date of Issue: 9-23-87
Expiration Date: 9-23-92
County: Lee
Latitude: 26° 21' 09" N
Longitude: 81° 45' 46" W
Section/Town/Range: 25/47S/25E
Project: Forest Mere

This permit is issued under the provisions of Chapter 403.087, Florida Statutes, and Florida Administrative Code Rule(s) 17-4, 17-6, 17-7, 17-16 and 17-19. The above named permittee is hereby authorized to perform the work or operate the facility shown on the application and approved drawing(s), plans, and other documents, attached hereto or on file with the department and made a part hereof and specifically described as follows:

To operate a 0.025 MGD capacity, extended aeration process, wastewater treatment plant including gravity filters and drainfields. Drawings of the facility are on file under PATS 70554. Location of project off East Terry Street, Bonita Springs.



FLORIDA PUBLIC SERVICE COMMISSION

authorizes

GISTRO, INC.

pursuant to

CERTIFICATE NUMBER 541-S

to provide wastewater service in Lee County in accordance with the provisions of Chapter 367, Florida Statutes, and the Rules, Regulations, and Orders of this Commission in the territory described by the Orders of this Commission. This authorization shall remain in force and effect until superseded, suspended, cancelled or revoked by Order of this Commission.

| <u>Order Number</u> | <u>Date Issued</u> | <u>Docket Number</u> | <u>Filing Type</u> |
|---------------------|--------------------|----------------------|----------------------|
| * | * | 020640-SU | Original Certificate |

* Order Number and Date Issued to be provided at time of issuance.

GISTRO, INC.
Wastewater Service Territory
Lee County, Florida

Township 47 South, Range 25 East, Section 25

That portion of the North 1/2 of the Southeast 1/4 lying West of Southern Pines Drive, Section 25, Township 47 South, Range 25 East, Lee County, Florida.

Also described as:

The North 1/2 of the Southeast 1/4 of Section 25, Township 47 South, Range 25 East, less and except the following parcel: Commencing at the East 1/4 corner, also the Point of Beginning, thence run a distance of 540 feet due West, thence run South 9 degrees East a distance of 1350 feet, thence run 300 feet due East to the East line of said Section, thence run due North a distance of 1280 feet to the Point of Beginning.