

Eric Fryson

From: Dana Rudolf [drudolf@sflaw.com]
Sent: Tuesday, February 12, 2013 4:44 PM
To: Filings@psc.state.fl.us
Cc: Martin Friedman
Subject: Docket No. 130047-WS; Application of Central Sumter Utility Company, LLC for amendment of water and wastewater certificates in Sumter County, Florida

Attachments: NOF AOM to Customers.pdf

- a) Martin S. Friedman, Esquire
Sundstrom, Friedman & Fumero, LLP
766 North Sun Drive, Suite 4030
Lake Mary, FL 32746
(407) 830-6331
mfriedman@sflaw.com
- b) Docket No. 130047-WS
Application of Central Sumter Utility Company, LLC for amendment of water and wastewater certificates in Sumter County, Florida
- c) Central Sumter Utility Company, LLC
- d) 4 pages
- e) Notice of Filing Late Filed Exhibit "O" to Application for Amendment of Certificates of Authorization

FILED

DOCUMENT NUMBER-DATE

00829 FEB 12 2013

FPSC-COMMISSION CLERK

2/12/2013

BEFORE THE FLORIDA PUBLIC SERVICE COMMISSION

Docket No.: 130047-WS


IN RE: Application of
CENTRAL SUMTER UTILITY
COMPANY, LLC for amendment of
water and wastewater certificates in
Sumter County, Florida

NOTICE OF FILING LATE FILED EXHIBIT "O" TO APPLICATION
FOR AMENDMENT OF CERTIFICATES OF AUTHORIZATION

CENTRAL SUMTER UTILITY COMPANY, LLC, by and through its undersigned attorneys, hereby gives notice of filing Late Filed Exhibit "O" which is the Affidavit of Mailing Evidencing the Notice of Application has been sent to the property owners in the proposed new service area.

Respectfully submitted on this 12th day of
February, 2013, by:

SUNDSTROM, FRIEDMAN, & FUMERO, LLP
766 N. Sun Drive, Suite 4030
Lake Mary, FL 32746
PHONE: (407) 830-6331
FAX: (407) 830-8522 fax
E-MAIL: mfriedman@sfflaw.com



MARTIN S. FRIEDMAN
For the Firm

DOCUMENT NUMBER-DATE

00829 FEB 12 2013

FPSC-COMMISSION CLERK

AFFIDAVIT

STATE OF FLORIDA
COUNTY OF SUMTER


BEFORE ME, the undersigned authority, authorized to administer oaths and take acknowledgments, personally appeared JOHN WISE, who, after being duly sworn on oath, did depose and say that he is the Chief Financial Officer of Central Sumter Utility Company, LLC, and that on the 3th day of February, 2013, he did send by regular U.S. mail, a copy of the notice attached hereto to each of the property owners in the proposed New Service Area.


FURTHER AFFIANT SAYETH NAUGHT.

CENTRAL SUMTER UTILITY COMPANY, LLC


BY: JOHN WISE, CFO

SWORN AND SUBSCRIBED to before me this 3 day of February, 2013, by JOHN WISE, who is personally known to me or who has produced personally known as identification.




Print Name: Laura M. Ruland

My Commission Expires: 2/1/2016

EXHIBIT "O"

**NOTICE OF APPLICATION FOR AMENDMENT TO
WATER AND WASTEWATER CERTIFICATES**

Notice is hereby given on the 8th day of February, 2013, pursuant to Section 367.045, Florida Statutes, and Section 25-30.030, Florida Administrative Code, of the Application of Central Sumter Utility Company, LLC, 1020 Lake Sumter Landing, The Villages, Florida 32162, of its intent to apply to the Florida Public Service Commission to extend its service area to provide water and wastewater service to the property described below in Sumter County, Florida:

AREA "A"

BEGINNING AT THE NORTHEAST CORNER OF THE NORTHWEST 1/4 OF THE SOUTHEAST 1/4 OF SECTION 3, TOWNSHIP 19 SOUTH, RANGE 23 EAST, SUMTER COUNTY, FLORIDA; RUN WEST 295.00 FEET, SOUTH 295.00 FEET, EAST 295.00 FEET, NORTH 295.00 FEET TO THE BEGINNING; LESS RIGHT-OF-WAY FOR C.R. 466A.

and

AREA "B"

THE NORTH 305.68 FEET OF THE EAST 285.00 FEET OF THE WEST 528.07 FEET OF THE NORTH 1/2 OF THE SOUTHWEST 1/4 OF SECTION 4, TOWNSHIP 19 SOUTH, RANGE 23 EAST, SUMTER COUNTY, FLORIDA; LESS RIGHT-OF-WAY FOR C.R. 466A.

and

AREA "C"

THAT PART OF THE N1/2 OF THE NE1/4 OF THE SE1/4 OF SECTION 8, TOWNSHIP 19 SOUTH, RANGE 23 EAST, SUMTER COUNTY, FLORIDA, LYING WITHIN THE FOLLOWING-DESCRIBED PARCEL:

THAT LAND LYING IN SECTIONS 8 AND 9, TOWNSHIP 19 SOUTH, RANGE 23 EAST, SUMTER COUNTY, FLORIDA, DESCRIBED AS FOLLOWS:

FROM THE SOUTHEAST CORNER OF THE NORTHEAST 1/4 OF THE SOUTHEAST 1/4 OF SAID SECTION 8 RUN N00°29'25"E, ALONG THE EAST LINE THEREOF A DISTANCE OF 317.95 FEET TO THE NORTHERLY RIGHT-OF-WAY OF C-44A ACCORDING TO THE RIGHT-OF-WAY MAP ON FILE IN THE PUBLIC RECORDS OF SUMTER COUNTY, FLORIDA AND THE POINT OF BEGINNING; THENCE DEPARTING SAID EAST LINE AND ALONG SAID NORTHERLY RIGHT-OF-WAY THE FOLLOWING COURSES: N57°12'30"W, 18.62 FEET; THENCE N65°08'45"W, 55.69 FEET; THENCE N64°55'26"W, 27.20 FEET; THENCE N65°09'05"W, 652.79 FEET; THENCE S71°31'02"W, 3.69 FEET; THENCE N65°35'30"W, 10.02 FEET TO THE SOUTHEASTERLY RIGHT-OF-WAY OF COUNTY ROAD 139 AS RECORDED IN OFFICIAL RECORDS BOOK 2088, PAGE 193, PUBLIC RECORDS OF SUMTER COUNTY, FLORIDA; THENCE DEPARTING SAID NORTHERLY RIGHT-OF-WAY AND ALONG SAID SOUTHEASTERLY RIGHT-OF-WAY THE FOLLOWING COURSES: N19°25'59"W, 39.56 FEET; THENCE N25°04'43"E, 239.29 FEET TO THE NORTH BOUNDARY OF THE LANDS DESCRIBED IN OFFICIAL RECORDS BOOK 2131, PAGE 399, PUBLIC RECORDS OF SUMTER COUNTY, FLORIDA.; THENCE DEPARTING SAID SOUTHEASTERLY RIGHT-OF-WAY AND ALONG SAID NORTH BOUNDARY AND THE SOUTHEASTERLY EXTENSION THEREOF, S65°09'05"E, 715.62 FEET; THENCE DEPARTING THE SOUTHEASTERLY EXTENSION OF SAID NORTH BOUNDARY, S00°57'59"W, 295.85 FEET

TO SAID NORTHERLY RIGHT-OF-WAY OF C-44A; THENCE ALONG SAID NORTHERLY RIGHT-OF-WAY THE FOLLOWING COURSES: N65°02'56"W, 21.89 FEET; THENCE N57°12'30"W, 20.22 FEET TO THE POINT OF BEGINNING.

and

AREA "D"

A PARCEL OF LAND BEING PORTIONS OF SECTIONS 8 AND 17, TOWNSHIP 19 SOUTH, RANGE 23 EAST, SUMTER COUNTY, FLORIDA, LYING SOUTHERLY OF THE SOUTHERLY RIGHT OF WAY LINE OF COUNTY ROAD 44-A AND LYING NORTHEASTERLY OF THE NORTHEASTERLY RIGHT OF WAY LINE OF STATE ROAD NUMBER 44, BEING MORE PARTICULARLY DESCRIBED AS FOLLOWS:

BEGIN AT THE SOUTHEAST CORNER OF "KERL & MILLER SUBDIVISION 1ST ADDITION", ACCORDING TO THE PLAT THEREOF AS RECORDED IN PLAT BOOK 2, PAGE 55, SUMTER COUNTY RECORDS, FLORIDA; THENCE N65°13'12"W, ALONG THE SOUTH BOUNDARY LINE THEREOF AND ALONG THE NORTHWESTERLY EXTENSION THEREOF FOR A DISTANCE OF 874.89 FEET; THENCE S22°30'28"W 716.00 FEET TO THE SOUTH LINE OF THE NORTHWEST 1/4 OF THE SOUTHWEST 1/4 OF AFORESAID SECTION 8; THENCE N89°28'01"W ALONG SAID SOUTH LINE FOR A DISTANCE OF 611.48 FEET; THENCE DEPARTING SAID SOUTH LINE, S00°25'18"E, 471.13 FEET TO THE NORTHEASTERLY RIGHT-OF-WAY LINE OF STATE ROAD NUMBER 44; THENCE THE FOLLOWING COURSES ALONG SAID NORTHEASTERLY RIGHT OF WAY LINE: S70°31'17"E, 296.92 FEET; THENCE S71°43'13"E, 300.33 FEET; THENCE S70°31'17"E, 350.12 FEET; THENCE S69°02'54"E, 2190.00 FEET; THENCE N20°57'06"E, 293.00 FEET; THENCE S69°02'54"E, 312.68 FEET; THENCE S00°40'13"W, 307.04 FEET; THENCE S69°02'55"E, TO THE WEST LINE OF THE NORTHEAST 1/4 OF THE NORTHEAST 1/4 OF SECTION 17; THENCE DEPARTING SAID RIGHT-OF-WAY LINE OF STATE ROAD 44 RUN NORTHERLY ALONG SAID WEST LINE TO THE SOUTHWEST CORNER OF THE SOUTH 1/2 OF THE SOUTHEAST 1/4 OF THE SOUTHEAST 1/4 OF SECTION 8; THENCE RUN NORTHERLY TO THE NORTHWEST CORNER OF SAID SOUTH 1/2 OF SOUTHEAST 1/4 OF SOUTHEAST 1/4; THENCE RUN EASTERLY TO THE NORTHEAST CORNER OF SAID SOUTH 1/2 OF SOUTHEAST 1/4 OF SOUTHEAST 1/4; THENCE ALONG THE EAST LINE OF SECTION 8, RUN NORTHERLY TO THE SOUTHERLY RIGHT-OF-WAY LINE OF COUNTY ROAD 44-A; THENCE NORTHWESTERLY ALONG SAID RIGHT-OF-WAY LINE TO A POINT ON THE NORTHERLY EXTENSION OF THE EASTERLY LINE OF AFORESAID KERL & MILLER SUBDIVISION; THENCE DEPARTING SAID RIGHT-OF-WAY LINE RUN SOUTHWESTERLY ALONG SAID EXTENSION LINE AND EASTERLY SUBDIVISION LINE TO THE POINT OF BEGINNING.

Any objections to the Application must be made in writing and filed with the Director, Division of Commission Clerk and Administrative Services, Florida Public Service Commission, 2540 Shumard Oak Boulevard, Tallahassee, Florida 32399-0850, with a copy to Martin S. Friedman, Esquire, Sundstrom, Friedman & Fumero, LLP, 766 N. Sun Drive, Suite 4030, Lake Mary, Florida 32746, within 30 days from the date of this Notice. The objection must state the grounds for the objection with particularity.

CENTRAL SUMTER UTILITY COMPANY, LLC