




**LEGEND**

**NFRC Project Features**

-  Workspace
-  Substation

**Geotechnical ERP Features**

-  Bore in Wetland

**FIGURE 1  
LOCATION MAP  
COLUMBIA COUNTY**

SCALE: 1 in = 2 mile  
DRAWN BY: unash

DATE: 5/1/2020 9:46:50 AM  
FILE NAME: NFRC\_GeoTechLocationCO

NORTH FLORIDA RESILIENCY CONNECTION

