





**LEGEND**

**NFRC Project Features**

-  Substation
-  Workspace
-  Township-Range-Section

**Geotechnical ERP Features**

-  Bore in Wetland

**FIGURE 4**  
**TOWNSHIP-RANGE-SECTION MAP**  
**JACKSON COUNTY**

SCALE: 1 in = 1 mile      DATE: 5/14/2020 1:52:41 PM  
 DRAWN BY: unash      FILE NAME: NFRC\_GeoTechTRS\_JA

**NORTH FLORIDA RESILIENCY CONNECTION**



Sources: FDOT, 2018; ECT, 2019, E&E, 2019; Golder, 2019; ESRI, 2018

GCS WGS 1984      EPL 038656      20210015-EI