


LEGEND

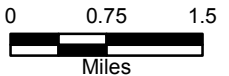

NFRC Project Features	Geotechnical ERP Features
Workspace	Bore in Wetland
Township-Range-Section	

FIGURE 4
TOWNSHIP-RANGE-SECTION MAP
JEFFERSON COUNTY

SCALE: 1 in = 1.5 miles DATE: 5/21/2020 9:53:31 AM
 DRAWN BY: unash FILE NAME: NFRC_GeoTechTRS_JE

NORTH FLORIDA RESILIENCY CONNECTION



EPL 038505
 20210045