


LEGEND

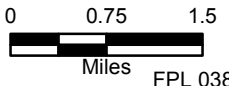
NFRC Project Features	Geotechnical ERP Features
Workspace	Bore in Wetland
Township-Range-Section	

FIGURE 4
TOWNSHIP-RANGE-SECTION MAP
MADISON COUNTY

SCALE: 1 in = 1.5 miles DATE: 5/21/2020 8:41:07 AM
 DRAWN BY: unash FILE NAME: NFRC_GeoTechTRS_MA


NORTH FLORIDA RESILIENCY CONNECTION





Miles

N



FPL 038460
20210015-EI

Sources: FDOT, 2018; ECT, 2019, E&E, 2019; Golder, 2019; ESRI, 2018 NAD 1983 StatePlane Florida North FIPS 0903 Feet