




LEGEND

NFRC Project Features

-  Workspace
-  USGS Quadrangle Index (24k)

Geotechnical ERP Features

-  Bore in Wetland

**FIGURE 3
TOPOGRAPHIC MAP
SUWANNEE COUNTY**

SCALE: 1 in = 0 mile
DRAWN BY: unash

DATE: 5/12/2020 11:09:21 AM
FILE NAME: NFRC_GeoTechTopoSU

NORTH FLORIDA RESILIENCY CONNECTION

