

B-339
 W-ECT-065
 FLUCCS:641
 UMAM:0.6
 0.213 ac

- LEGEND**
- NFRC Project Features**
- Project Boundary
 - Access Area
 - Wetland

- Geotechnical ERP Features**
- Bore in Wetland
 - Wetland Impact





FIGURE 6
GEOTECH WETLAND IMPACTS MAP

COUNTY: SUWANNEE
 SCALE: 1 in = 100 feet FILE NAME: NFRC_GeoTechIndivImpactsSU
 DRAWN BY: unash DATE: 5/27/2020 4:59:35 PM


NOTE: Acreage values of 0.00 are less than 0.01 acre. Refer to TABLE 8.
 Sources: USDA, 2019; FDOT, 2016, 2019; ECT, 2019; ESRI, 2018

NORTH FLORIDA RESILIENCY CONNECTION





0 50 100
Feet



N

FPL 038430
20210015-EI

NAD 1983 StatePlane Florida North FIPS 0903 Feet