

Date: October 15, 2024

To The Office of Commission Clerk
Florida Public Service Commission
2540 Shumard Oak Blvd.
Tallahassee, FL 32399-0850

From: Hash Utilities, LLC.
PO Box 4
Inglis, FL 34449-0004

Docket # – 20240116-WU

Filed by;
Marshall Hash
PO Box 4
Inglis, FL 34449
352-613-0103
marshall@hash.com

Ref: Response to later dated 9/17/2024 for the Grandfather Certificate Application for the Lucky Hills Water System owned by Hash Utilities in Citrus County

Pages

- 1-2 Division of Corporations Documentation.
- 3 Answers to question 2 & 3
- 4 Tariff sheet 3.1
- 5 Territory Map

Thank you,

s/ 

Marshall T. Hash

RECEIVED-FPSC
2024 OCT 21 AM 10:37
COMMISSION
CLERK

Docket # – 20240116-WU
Lucky Hills Water System PWSID 609-4899
Grandfather Certificate Application
Hash Utilities, LLC



[Department of State](#) / [Division of Corporations](#) / [Search Records](#) / [Search by Entity Name](#) /

Detail by Entity Name

Florida Limited Liability Company
HASH UTILITIES LLC

Filing Information

Document Number L08000113272
FEI/EIN Number N/A
Date Filed 12/11/2008
State FL
Status ACTIVE

Principal Address

14185 W RIVER RD
INGLIS, FL 34449

Mailing Address

P O BOX 4
INGLIS, FL 34449

Changed: 01/29/2013

Registered Agent Name & Address

HASH, MARSHALL
14185 W RIVER RD
INGLIS, FL 34449

Address Changed: 01/29/2013

Authorized Person(s) Detail

Name & Address

Title MGR

HASH, MARSHALL
14185 W RIVER RD
INGLIS, FL 34449

Title MGR

Hash, Liza R
14185 W RIVER RD
INGLIS, FL 34449

Title Manager

Hash, Kimberly
14185 W RIVER RD
INGLIS, FL 34449

Annual Reports

Report Year	Filed Date
2022	02/21/2022
2023	02/10/2023
2024	02/01/2024

Document Images

02/01/2024 -- ANNUAL REPORT	View image in PDF format
02/10/2023 -- ANNUAL REPORT	View image in PDF format
02/21/2022 -- ANNUAL REPORT	View image in PDF format
02/07/2021 -- ANNUAL REPORT	View image in PDF format
02/02/2020 -- ANNUAL REPORT	View image in PDF format
02/08/2019 -- ANNUAL REPORT	View image in PDF format
02/28/2018 -- ANNUAL REPORT	View image in PDF format
01/27/2017 -- ANNUAL REPORT	View image in PDF format
01/24/2016 -- ANNUAL REPORT	View image in PDF format
02/09/2015 -- ANNUAL REPORT	View image in PDF format
02/13/2014 -- ANNUAL REPORT	View image in PDF format
01/29/2013 -- ANNUAL REPORT	View image in PDF format
04/30/2012 -- ANNUAL REPORT	View image in PDF format
03/21/2011 -- ANNUAL REPORT	View image in PDF format
04/16/2010 -- ANNUAL REPORT	View image in PDF format
04/30/2009 -- ANNUAL REPORT	View image in PDF format
12/11/2008 -- Florida Limited Liability	View image in PDF format

Docket # – 20240116-WU
Lucky Hills Water System PWSID 609-4899
Grandfather Certificate Application
Hash Utilities, LLC

Question 2.

Hash Utilities does not have any employees and thus does not have a Federal Employee Identification Number.

Question 3.

DESCRIPTION OF TERRITORY SERVED

LUCKY HILLS SUBDIVISION

Section 36, Township 19 South, Range 17 East, Citrus County, Florida

Commence at the Northwest corner of the Southeast 1/4 of the Northwest 1/4 of Section 36, Township 19 South, Range 17 East, thence North 89° 54' 10" East a distance of 331.96 feet, thence North 00° 24' 06" East a distance of 645.45 feet, thence North 89° 57' 32" East a distance of 332.54 feet, thence South 00° 29' 57" W a distance of 644.98 feet, thence North 89° 54' 10" East a distance of 663.92 feet, thence South 00° 31' 44" W a distance of 1357.05 feet, thence South 89° 54' 10" East a distance of 1323.82 feet, thence North 00° 24' 06" East a distance of 1340.24 feet, to the Point of Beginning.

HASH UTILITIES, LLC
LUCKY HILLS WATER SYSTEM
WATER TARIFF

(Continued from Sheet No. 3.0)


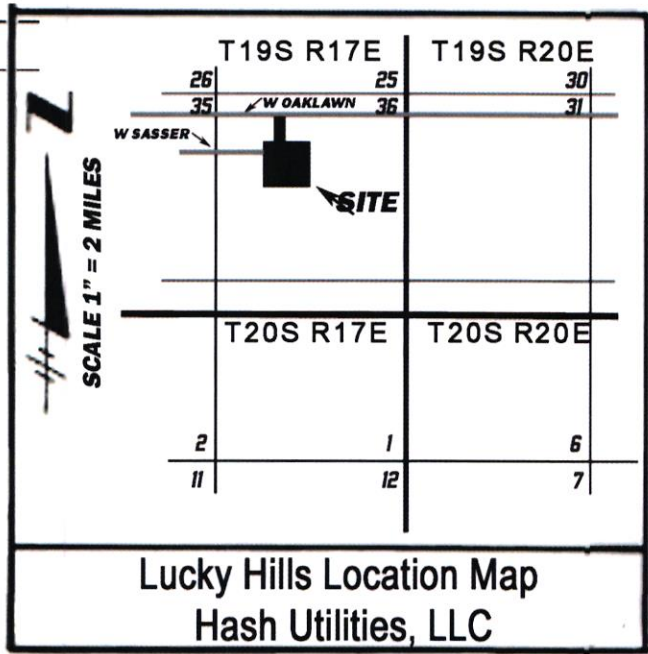
DESCRIPTION OF TERRITORY SERVED

THE LUCKY HILLS ESTATES SUBDIVISION

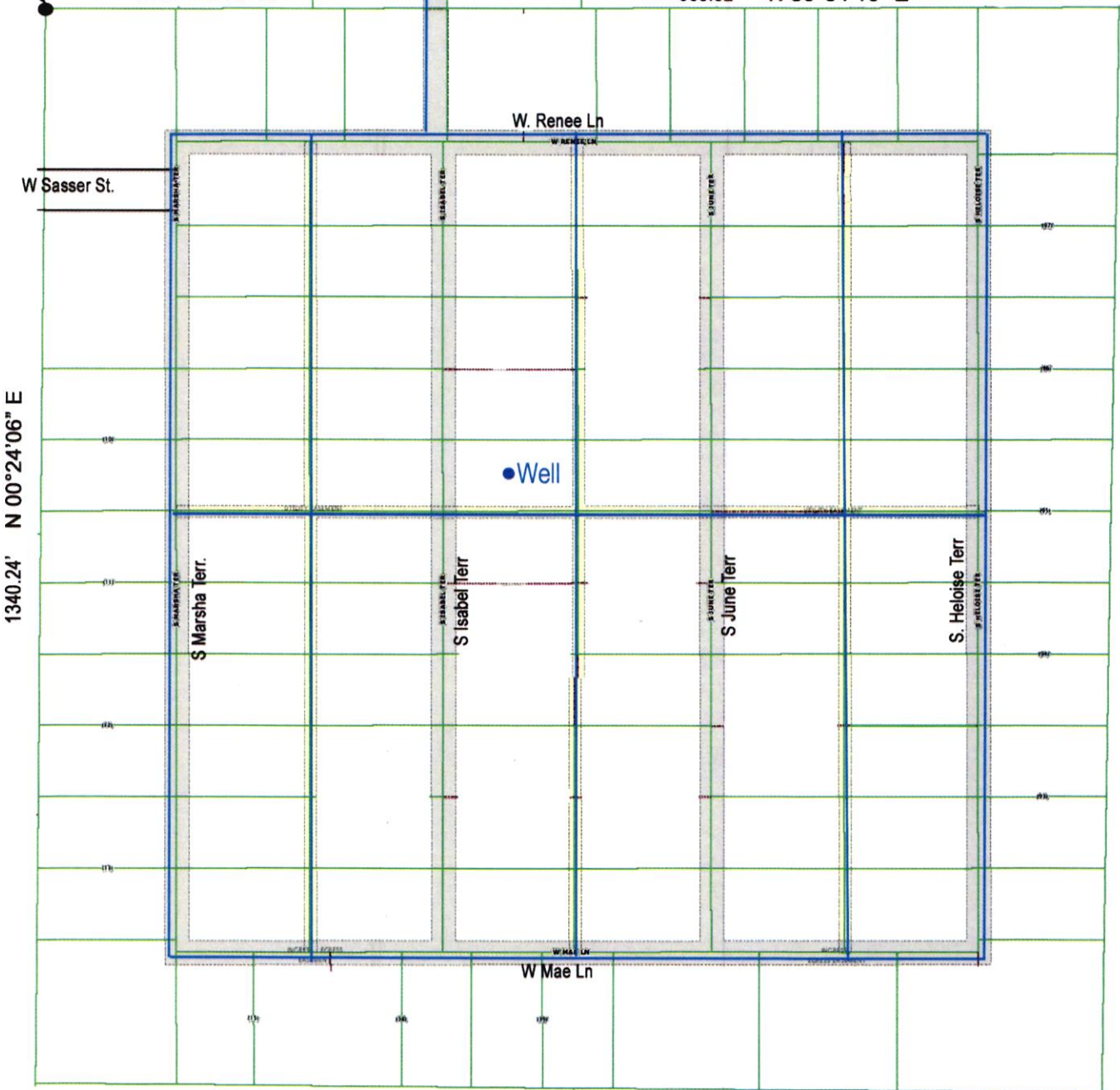
Section 36, Township 19 South, Range 17 East, Citrus County, Florida

Commence at the Northwest corner of the Southeast 1/4 of the Northwest 1/4 of Section 36, Township 19 South, Range 17 East, thence North 89° 54'10" East a distance of 331.96 feet, thence North 00° 24'06" East a distance of 645.45 feet, thence North 89° 57'32" East a distance of 332.54 feet, thence South 00° 29'57" West a distance of 644.98 feet, thence North 89° 54'10" East a distance of 663.92 feet, thence South 00° 31'44" West a distance of 1357.05 feet, thence South 89° 54'10" East a distance of 1323.82 feet, thence North 00° 24'06" East a distance of 1340.24 feet, to the Point of Beginning.

332.54' N 89°57'32" E W Oaklawn St.



POB
 NW Corner
 SE 1/4 - NE 1/4
 Sec 36-19-17
 331.96'
 N 89°54'10" E



663.92' N 89°54'10" E