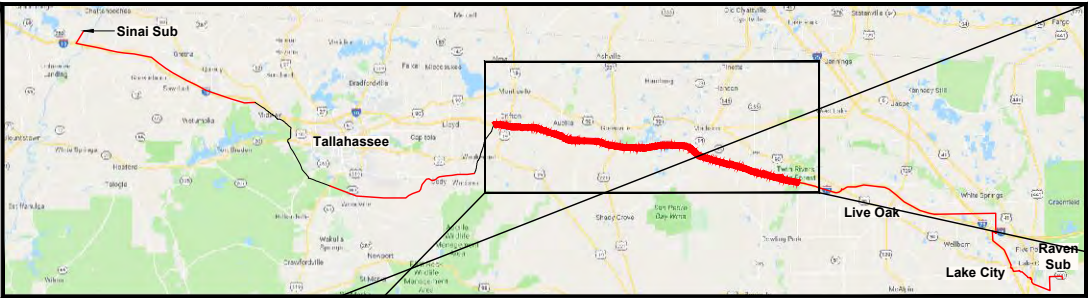
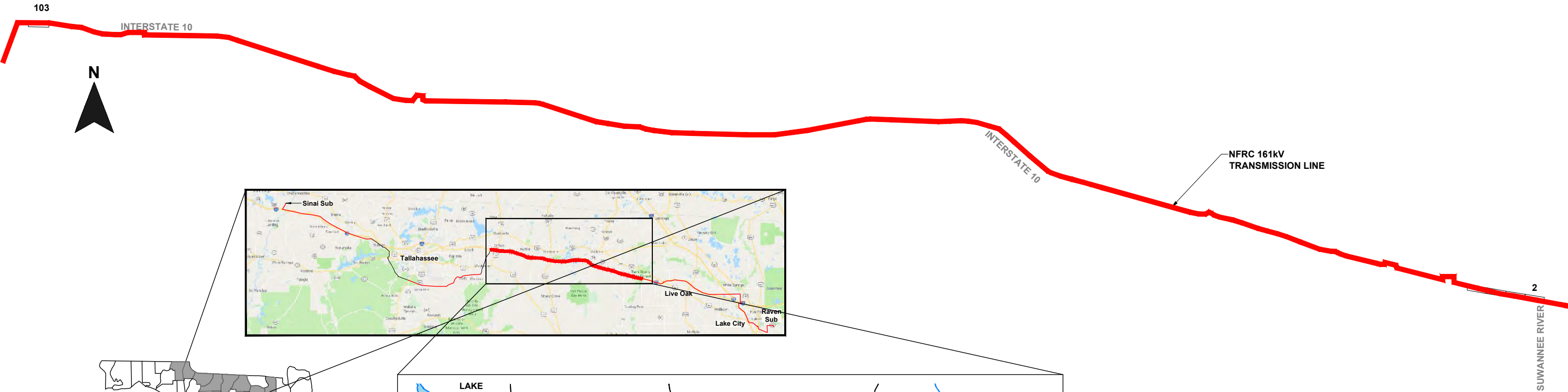
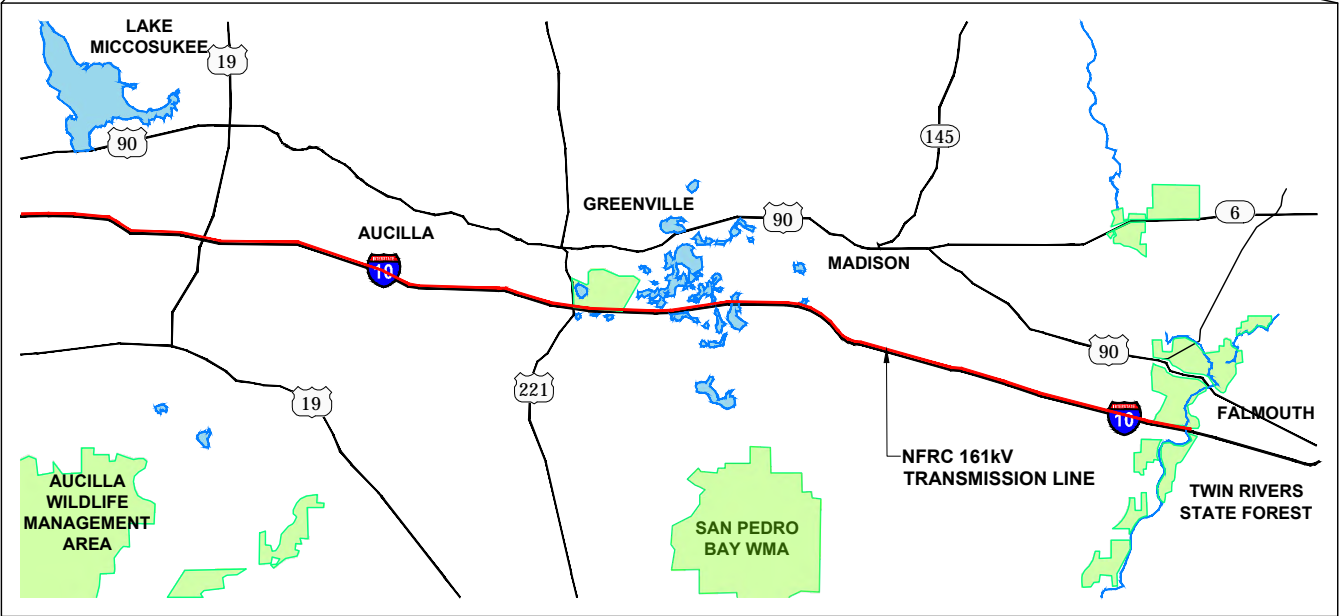
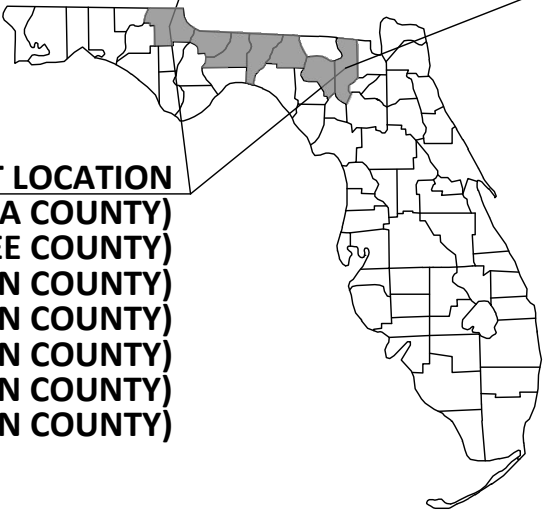


NORTH FLORIDA RESILIENCY CONNECTION  
161kV TRANSMISSION LINE BUILD  
MADISON COUNTY, FLORIDA  
JEFFERSON COUNTY, FLORIDA  
ROUTE OF LINE DRAWINGS




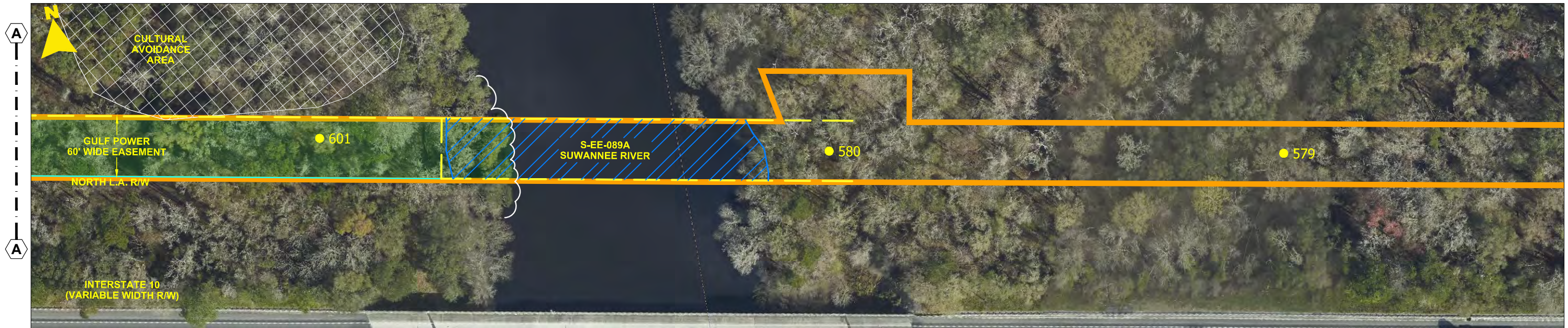
PROJECT LOCATION  
(COLUMBIA COUNTY)  
(SUWANNEE COUNTY)  
(MADISON COUNTY)  
(JEFFERSON COUNTY)  
(LEON COUNTY)  
(GADSDEN COUNTY)  
(JACKSON COUNTY)



0	06/25/19	ISSUED FOR PERMIT SUBMITTAL	GCC	JJB	MKL
REV	DATE	DESCRIPTION	BY	CKD	APP

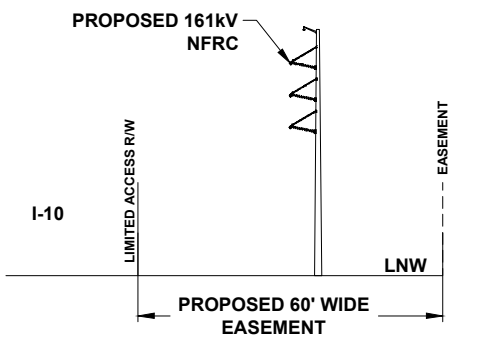
GULF POWER COMPANY		NORTH FLORIDA RESILIENCY CONNECTION			
SCALE: N.T.S. DRAWN BY: GCC ENGINEER: MKL COUNTY: AS SHOWN SHEET 1 OF 103	DATE: 02/20/19 CHECKED BY: JJB SECTION: AS SHOWN FILE NAME: RS4000			FPL 030696 20210015-EI	





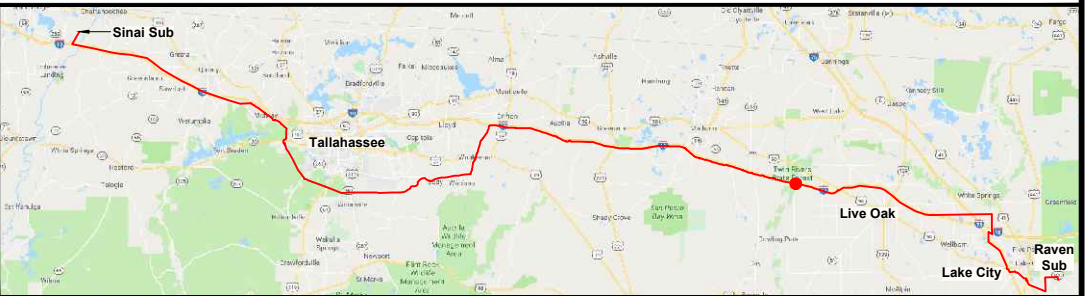
- NOTES:**
1. SURVEY BOUNDARIES AND WETLAND DELINEATION PROVIDED BY OTHERS.
  2. TEMPORARY MATTING CONFIGURATION BASED ON PLANS PREPARED BY PICKETT.

LEGEND			
	TEMPORARY MATTING		WETLAND
	LIMITS OF UPLAND CLEARING		DITCH, STREAM & WATERBODY
	LIMITS OF WETLAND CLEARING		278A2 TRANSMISSION POLE TO BE INSTALLED
	EXISTING FPL EASEMENT		278A2 EXISTING TRANSMISSION POLE TO REMAIN
	PROPOSED EASEMENT		278A2 TRANSMISSION POLE TO BE REMOVED
	PROJECT BOUNDARY		PROJECT MILE MARKER
	PROPERTY LINE		



TYPICAL CROSS SECTION VIEW OF PROPOSED LINE

24 x 36 Scale: 1" = 50'  
11 x 17 Scale: 1" = 100'



REV	DATE	DESCRIPTION	BY	CHKD	APP
0	06/25/19	ISSUED FOR PERMIT SUBMITTAL	GCC	JJB	MKL

<b>GULF POWER COMPANY</b>	<b>NORTH FLORIDA RESILIENCY CONNECTION</b>
---------------------------	--

SCALE: 1" = 100' DRAWN BY: GCC ENGINEER: MKL COUNTY: MADISON 2 OF 103	DATE: 04/30/19 CHECKED BY: JJB SECTION: AS SHOWN FILE NAME: RS4000		FPL 030697 20210015-EI
---	---	--	---------------------------





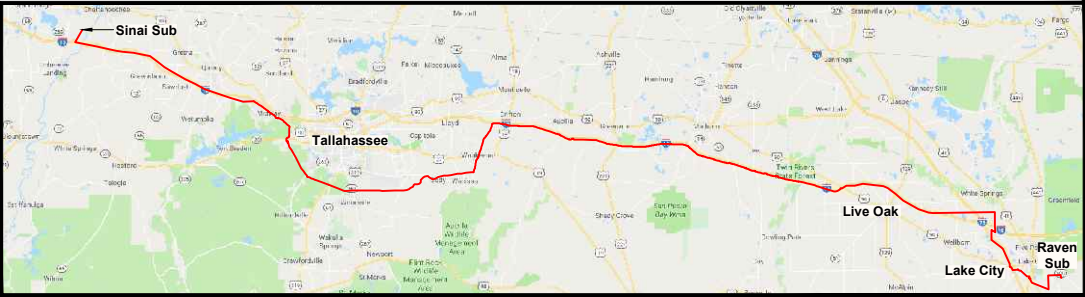
- NOTES:**
- 1. SURVEY BOUNDARIES AND WETLAND DELINEATION PROVIDED BY OTHERS.
  - 2. TEMPORARY MATTING CONFIGURATION BASED ON PLANS PREPARED BY PICKETT.

LEGEND			
	TEMPORARY MATTING		WETLAND
	LIMITS OF UPLAND CLEARING		DITCH, STREAM & WATERBODY
	LIMITS OF WETLAND CLEARING		278A2 TRANSMISSION POLE TO BE INSTALLED
	EXISTING FPL EASEMENT		278A2 EXISTING TRANSMISSION POLE TO REMAIN
	PROPOSED EASEMENT		278A2 TRANSMISSION POLE TO BE REMOVED
	PROJECT BOUNDARY		PROJECT MILE MARKER
	PROPERTY LINE		



TYPICAL CROSS SECTION VIEW OF PROPOSED LINE

24 x 36 Scale: 1" = 50'  
11 x 17 Scale: 1" = 100'



0	06/25/19	ISSUED FOR PERMIT SUBMITTAL	GCC	JJB	MKL
REV	DATE	DESCRIPTION	BY	CKD	APP

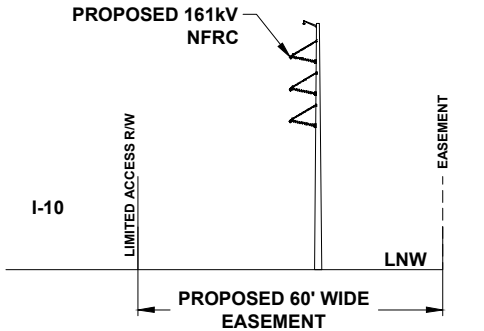
<b>GULF POWER COMPANY</b>		<b>NORTH FLORIDA RESILIENCY CONNECTION</b>	
SCALE: 1" = 100' DRAWN BY: GCC ENGINEER: MKL COUNTY: MADISON 3 OF 103		DATE: 04/30/19 CHECKED BY: JJB SECTION: AS SHOWN FILE NAME: RS4000 	
		FPL 030698 20210015-EI	





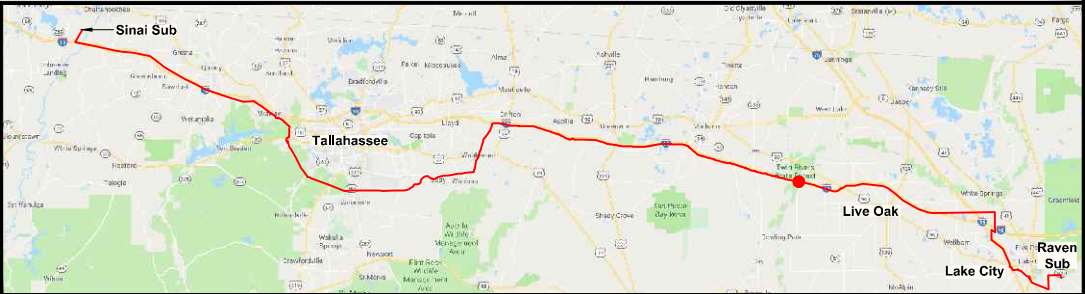
- NOTES:**
1. SURVEY BOUNDARIES AND WETLAND DELINEATION PROVIDED BY OTHERS.
  2. TEMPORARY MATTING CONFIGURATION BASED ON PLANS PREPARED BY PICKETT.

LEGEND			
	TEMPORARY MATTING		WETLAND
	LIMITS OF UPLAND CLEARING		DITCH, STREAM & WATERBODY
	LIMITS OF WETLAND CLEARING		278A2 TRANSMISSION POLE TO BE INSTALLED
	EXISTING FPL EASEMENT		278A2 EXISTING TRANSMISSION POLE TO REMAIN
	PROPOSED EASEMENT		278A2 TRANSMISSION POLE TO BE REMOVED
	PROJECT BOUNDARY		1 PROJECT MILE MARKER
	PROPERTY LINE		



TYPICAL CROSS SECTION VIEW OF PROPOSED LINE

24 x 36 Scale: 1" = 50'  
11 x 17 Scale: 1" = 100'



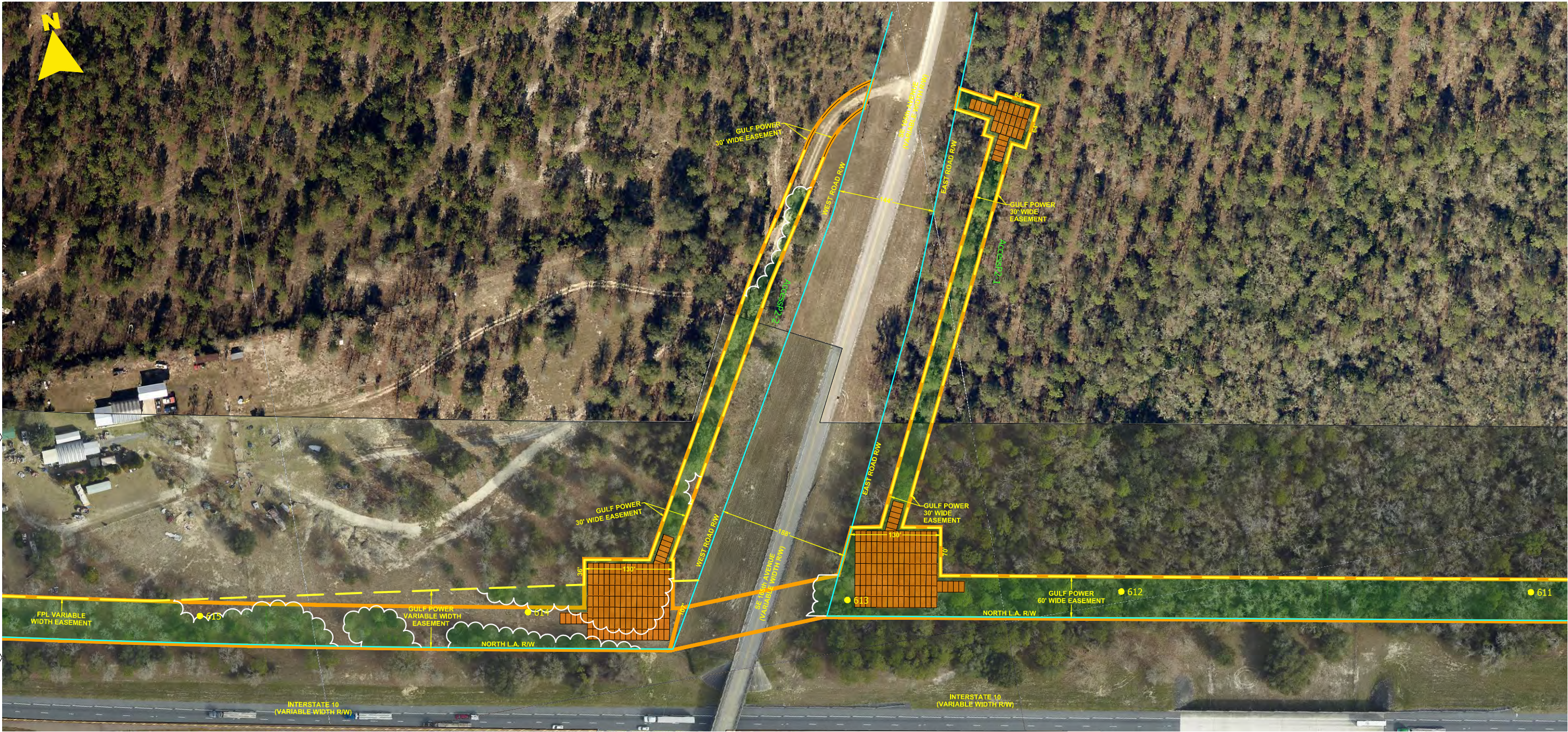
0	06/25/19	ISSUED FOR PERMIT SUBMITTAL	GCC	JJB	MKL
REV	DATE	DESCRIPTION	BY	CKD	APP

GULF POWER COMPANY		NORTH FLORIDA RESILIENCY CONNECTION	
SCALE: 1" = 100'	DATE: 04/30/19		FPL 030699 20210015-EI
DRAWN BY: GCC	CHECKED BY: JJB		
ENGINEER: MKL	SECTION: AS SHOWN		
COUNTY: MADISON	FILE NAME: RS4000		
4 OF 103			



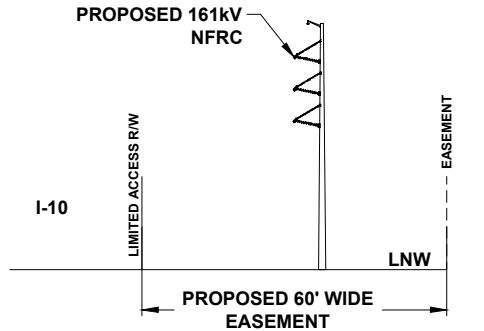
F  
F

E  
E



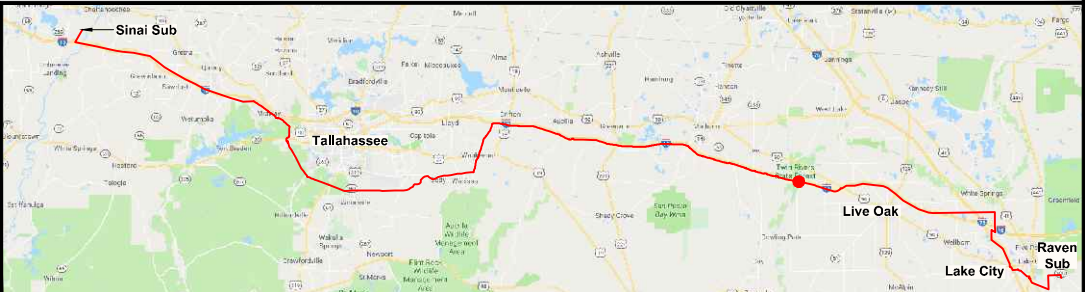
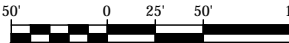
- NOTES:
1. SURVEY BOUNDARIES AND WETLAND DELINEATION PROVIDED BY OTHERS.
  2. TEMPORARY MATTING CONFIGURATION BASED ON PLANS PREPARED BY PICKETT.

LEGEND			
	TEMPORARY MATTING		WETLAND
	LIMITS OF UPLAND CLEARING		DITCH, STREAM & WATERBODY
	LIMITS OF WETLAND CLEARING		278A2 TRANSMISSION POLE TO BE INSTALLED
	EXISTING FPL EASEMENT		278A2 EXISTING TRANSMISSION POLE TO REMAIN
	PROPOSED EASEMENT		278A2 TRANSMISSION POLE TO BE REMOVED
	PROJECT BOUNDARY		1 PROJECT MILE MARKER
	PROPERTY LINE		



TYPICAL CROSS SECTION VIEW OF PROPOSED LINE

24 x 36 Scale: 1" = 75'  
11 x 17 Scale: 1" = 150'



0	06/25/19	ISSUED FOR PERMIT SUBMITTAL	GCC	JJB	MKL
REV	DATE	DESCRIPTION	BY	CKD	APP

**GULF POWER COMPANY**

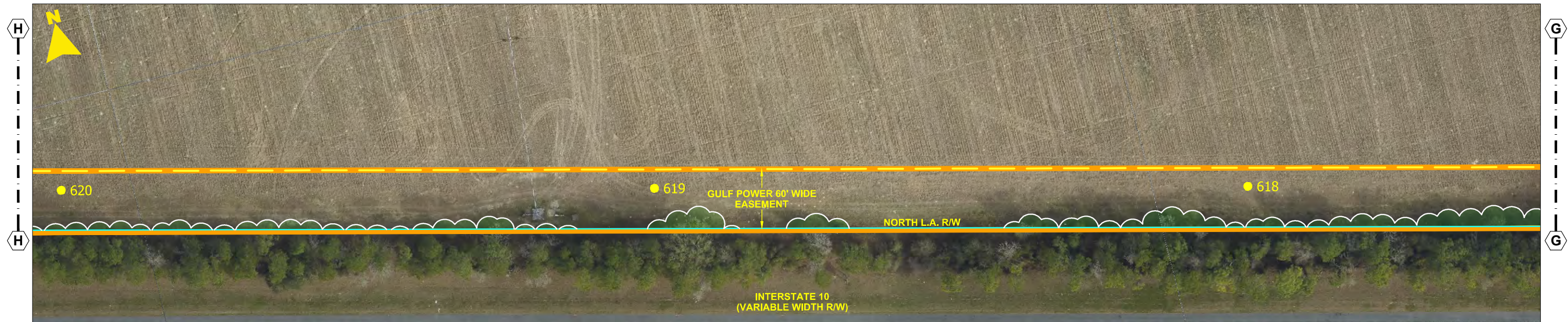
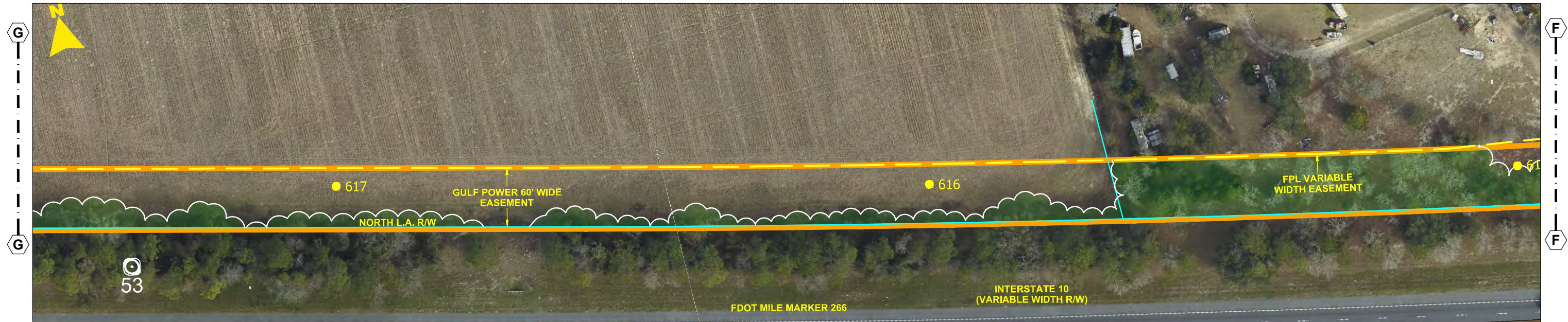
SCALE: 1" = 100'  
DRAWN BY: GCC  
ENGINEER: MKL  
COUNTY: MADISON  
5 OF 103

**NORTH FLORIDA RESILIENCY CONNECTION**

DATE: 04/30/19  
CHECKED BY: JJB  
SECTION: AS SHOWN  
FILE NAME: RS4000

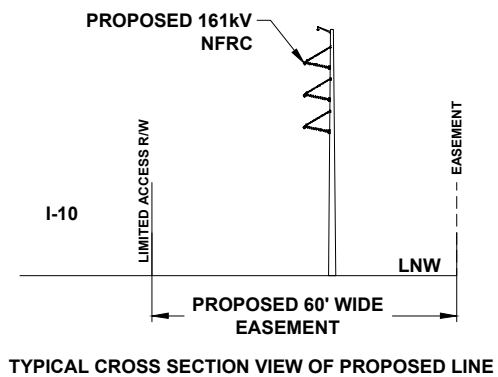
FPL 030700  
20210015-EI



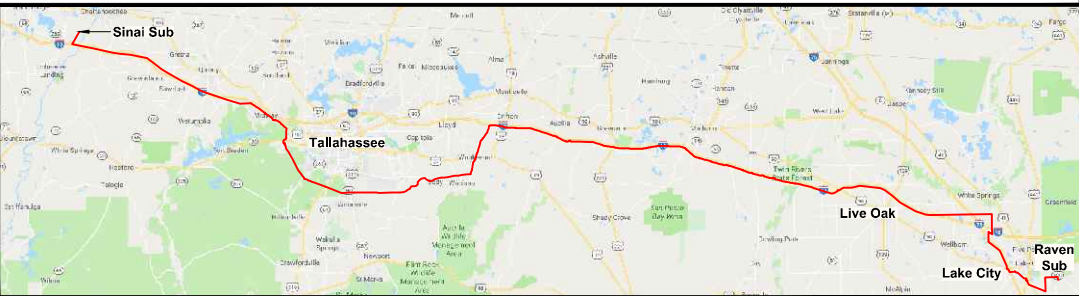


- NOTES:**
- 1. SURVEY BOUNDARIES AND WETLAND DELINEATION PROVIDED BY OTHERS.
  - 2. TEMPORARY MATTING CONFIGURATION BASED ON PLANS PREPARED BY PICKETT.

LEGEND			
	TEMPORARY MATTING		WETLAND
	LIMITS OF UPLAND CLEARING		DITCH, STREAM & WATERBODY
	LIMITS OF WETLAND CLEARING		278A2 TRANSMISSION POLE TO BE INSTALLED
	EXISTING FPL EASEMENT		278A2 EXISTING TRANSMISSION POLE TO REMAIN
	PROPOSED EASEMENT		278A2 TRANSMISSION POLE TO BE REMOVED
	PROJECT BOUNDARY		PROJECT MILE MARKER
	PROPERTY LINE		

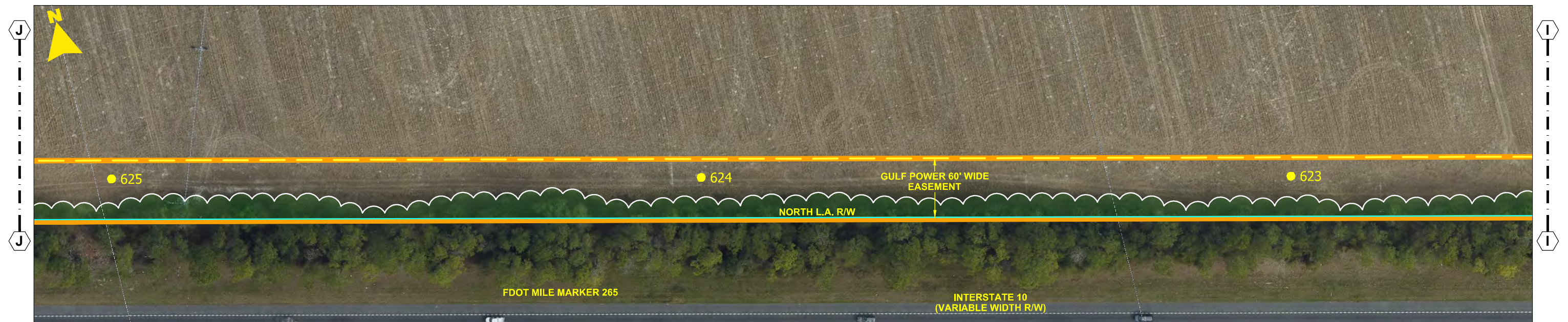


24 x 36 Scale: 1" = 50'  
11 x 17 Scale: 1" = 100'



<b>GULF POWER COMPANY</b>		<b>NORTH FLORIDA RESILIENCY CONNECTION</b>	
SCALE: 1" = 100'		DATE: 04/30/19	
DRAWN BY: GCC		CHECKED BY: JJB	
ENGINEER: MKL		SECTION: AS SHOWN	
COUNTY: MADISON		FILE NAME: RS4000	
6 OF 103			
		FPL 030701 20210015-EI	



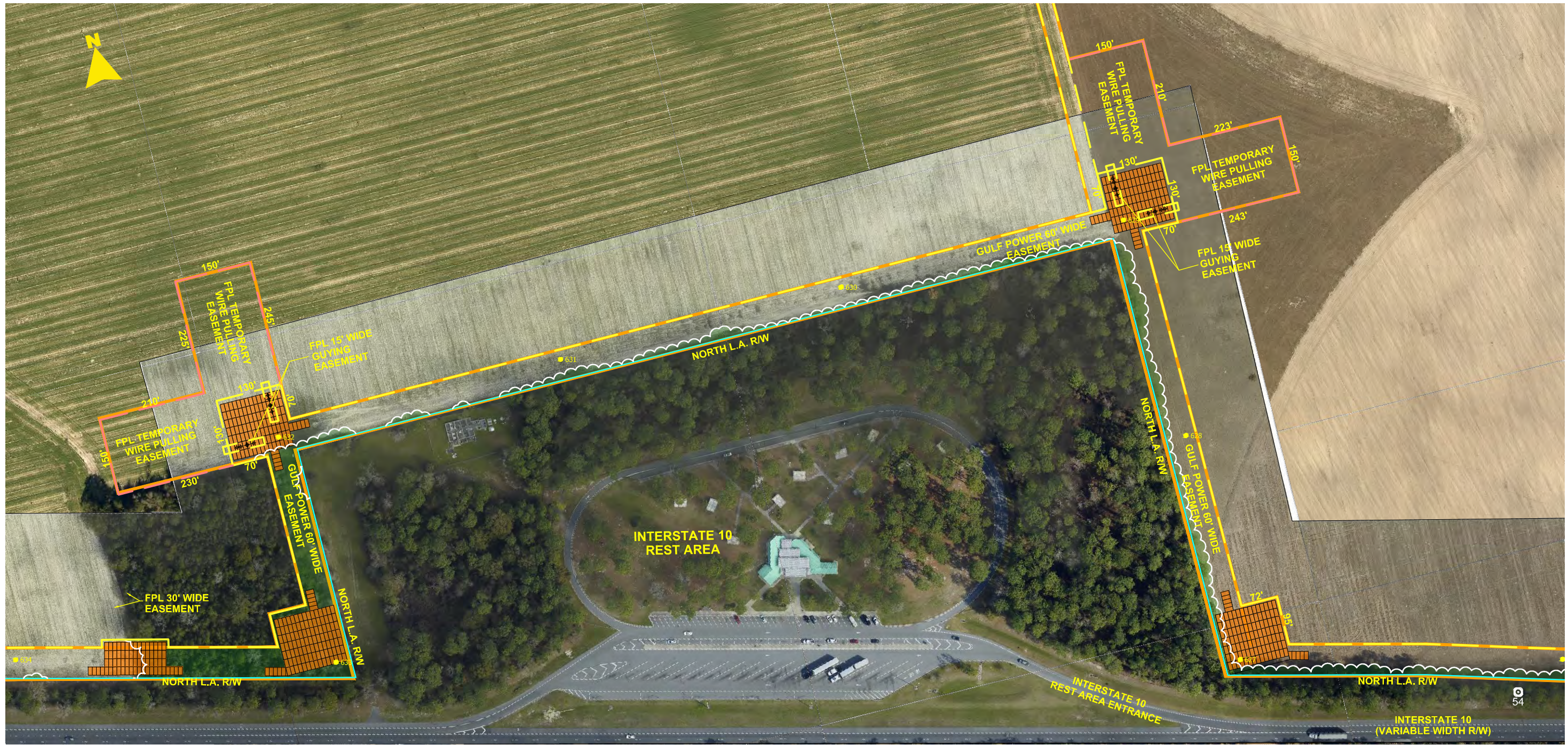


FPL 030702  
20210015-EI



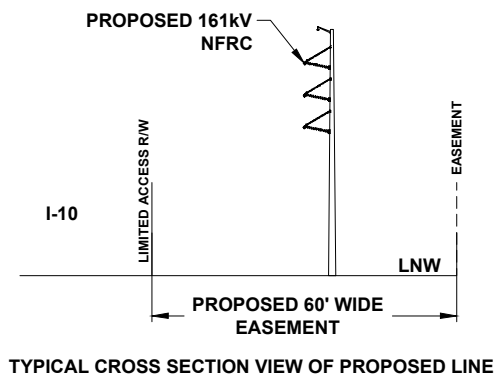
J1  
J1  
M  
M

J  
J

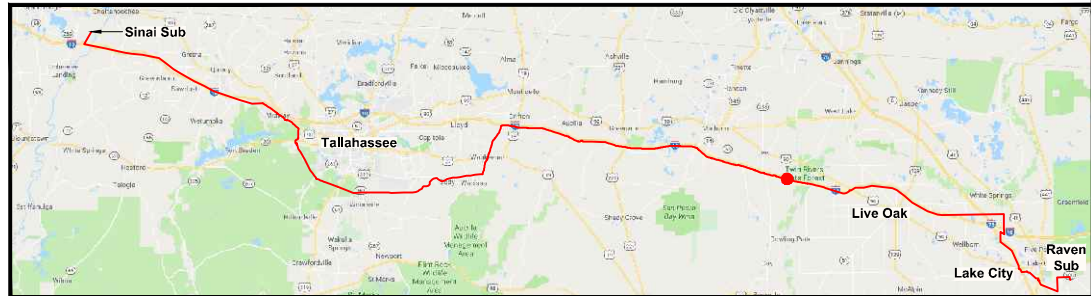


- NOTES:
1. SURVEY BOUNDARIES AND WETLAND DELINEATION PROVIDED BY OTHERS.
  2. TEMPORARY MATTING CONFIGURATION BASED ON PLANS PREPARED BY PICKETT.

LEGEND			
	TEMPORARY MATTING		WETLAND
	LIMITS OF UPLAND CLEARING		DITCH, STREAM & WATERBODY
	LIMITS OF WETLAND CLEARING		278A2 TRANSMISSION POLE TO BE INSTALLED
	EXISTING FPL EASEMENT		278A2 EXISTING TRANSMISSION POLE TO REMAIN
	PROPOSED EASEMENT		278A2 TRANSMISSION POLE TO BE REMOVED
	PROJECT BOUNDARY		1 PROJECT MILE MARKER
	PROPERTY LINE		



24 x 36 Scale: 1" = 100'  
11 x 17 Scale: 1" = 200'



0	06/25/19	ISSUED FOR PERMIT SUBMITTAL	GCC	JJB	MKL
REV	DATE	DESCRIPTION	BY	CHKD	APP

**GULF POWER COMPANY**

SCALE: 1" = 100'  
DRAWN BY: GCC  
ENGINEER: MKL  
COUNTY: MADISON  
8 OF 103

**NORTH FLORIDA RESILIENCY CONNECTION**

DATE: 04/30/19  
CHECKED BY: JJB  
SECTION: AS SHOWN  
FILE NAME: RS4000

FPL 030703  
20210015-EI





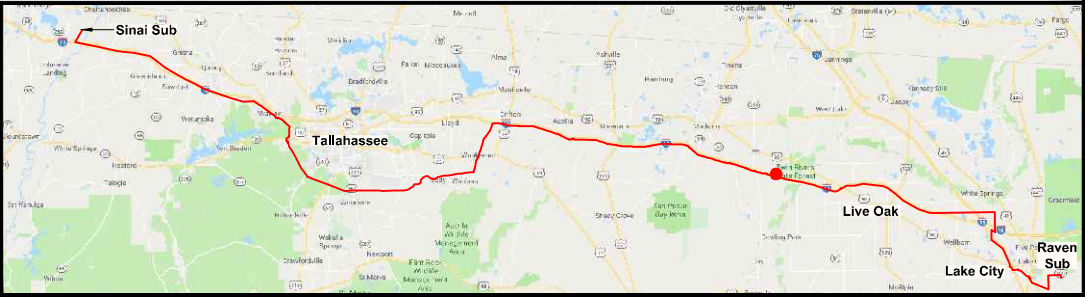
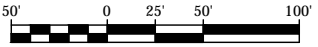
- NOTES:**
1. SURVEY BOUNDARIES AND WETLAND DELINEATION PROVIDED BY OTHERS.
  2. TEMPORARY MATTING CONFIGURATION BASED ON PLANS PREPARED BY PICKETT.

LEGEND			
	TEMPORARY MATTING		WETLAND
	LIMITS OF UPLAND CLEARING		DITCH, STREAM & WATERBODY
	LIMITS OF WETLAND CLEARING		278A2 TRANSMISSION POLE TO BE INSTALLED
	EXISTING FPL EASEMENT		278A2 EXISTING TRANSMISSION POLE TO REMAIN
	PROPOSED EASEMENT		278A2 TRANSMISSION POLE TO BE REMOVED
	PROJECT BOUNDARY		278A2 PROJECT MILE MARKER
	PROPERTY LINE		



TYPICAL CROSS SECTION VIEW OF PROPOSED LINE

24 x 36 Scale: 1" = 150'  
11 x 17 Scale: 1" = 300'




0	06/25/19	ISSUED FOR PERMIT SUBMITTAL	GCC	JJB	MKL
REV	DATE	DESCRIPTION	BY	CKD	APP

GULF POWER COMPANY		NORTH FLORIDA RESILIENCY CONNECTION	
--------------------	--	-------------------------------------	--

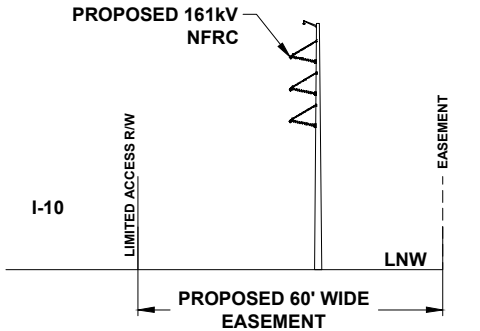
SCALE: 1" = 100' DRAWN BY: GCC ENGINEER: MKL COUNTY: MADISON 8A OF 103	DATE: 04/30/19 CHECKED BY: JJB SECTION: AS SHOWN FILE NAME: RS4000		FPL 030704 20210015-EI
--	---	--	---------------------------





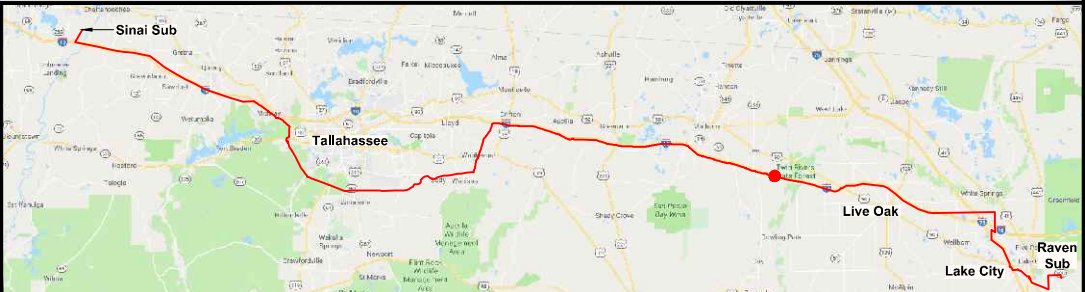
- NOTES:**
- 1. SURVEY BOUNDARIES AND WETLAND DELINEATION PROVIDED BY OTHERS.
  - 2. TEMPORARY MATTING CONFIGURATION BASED ON PLANS PREPARED BY PICKETT.

LEGEND			
	TEMPORARY MATTING		WETLAND
	LIMITS OF UPLAND CLEARING		DITCH, STREAM & WATERBODY
	LIMITS OF WETLAND CLEARING		278A2 TRANSMISSION POLE TO BE INSTALLED
	EXISTING FPL EASEMENT		278A2 EXISTING TRANSMISSION POLE TO REMAIN
	PROPOSED EASEMENT		278A2 TRANSMISSION POLE TO BE REMOVED
	PROJECT BOUNDARY		PROJECT MILE MARKER
	PROPERTY LINE		



TYPICAL CROSS SECTION VIEW OF PROPOSED LINE

24 x 36 Scale: 1" = 50'  
11 x 17 Scale: 1" = 100'



0	06/25/19	ISSUED FOR PERMIT SUBMITTAL	GCC	JJB	MKL
REV	DATE	DESCRIPTION	BY	CKD	APP

<b>GULF POWER COMPANY</b>		<b>NORTH FLORIDA RESILIENCY CONNECTION</b>	
SCALE: 1" = 100' DRAWN BY: GCC ENGINEER: MKL COUNTY: MADISON 9 OF 103		DATE: 04/30/19 CHECKED BY: JJB SECTION: AS SHOWN FILE NAME: RS4000	
		FPL 030705 20210015-EI	





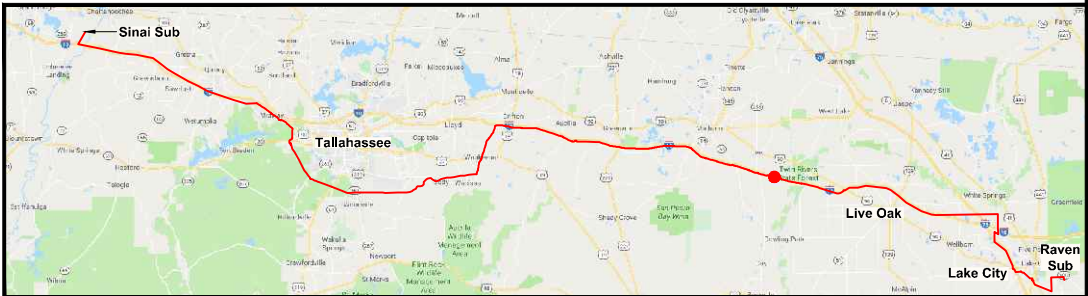
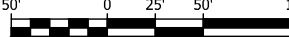
- NOTES:**
1. SURVEY BOUNDARIES AND WETLAND DELINEATION PROVIDED BY OTHERS.
  2. TEMPORARY MATTING CONFIGURATION BASED ON PLANS PREPARED BY PICKETT.

LEGEND			
	TEMPORARY MATTING		WETLAND
	LIMITS OF UPLAND CLEARING		DITCH, STREAM & WATERBODY
	LIMITS OF WETLAND CLEARING		278A2 TRANSMISSION POLE TO BE INSTALLED
	EXISTING FPL EASEMENT		278A2 EXISTING TRANSMISSION POLE TO REMAIN
	PROPOSED EASEMENT		278A2 TRANSMISSION POLE TO BE REMOVED
	PROJECT BOUNDARY		PROJECT MILE MARKER
	PROPERTY LINE		



TYPICAL CROSS SECTION VIEW OF PROPOSED LINE

24 x 36 Scale: 1" = 50'  
11 x 17 Scale: 1" = 100'



REV	DATE	DESCRIPTION	BY	CHKD	APP
0	06/25/19	ISSUED FOR PERMIT SUBMITTAL	GCC	JJB	MKL

<b>GULF POWER COMPANY</b>		<b>NORTH FLORIDA RESILIENCY CONNECTION</b>		
SCALE: 1" = 100'	DATE: 04/30/19		FPL 030706 20210015-EI	
DRAWN BY: GCC	CHECKED BY: JJB			
ENGINEER: MKL	SECTION: AS SHOWN			
COUNTY: MADISON	FILE NAME: RS4000			
10 OF 103				



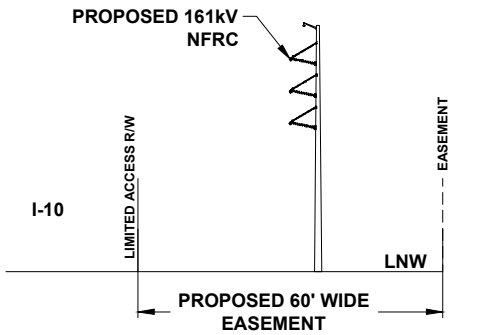




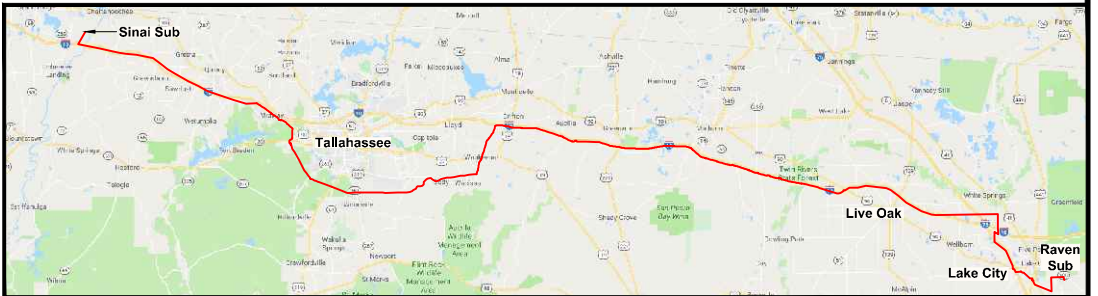


- NOTES:**
1. SURVEY BOUNDARIES AND WETLAND DELINEATION PROVIDED BY OTHERS.
  2. TEMPORARY MATTING CONFIGURATION BASED ON PLANS PREPARED BY PICKETT.

LEGEND			
	TEMPORARY MATTING		WETLAND
	LIMITS OF UPLAND CLEARING		DITCH, STREAM & WATERBODY
	LIMITS OF WETLAND CLEARING		278A2 TRANSMISSION POLE TO BE INSTALLED
	EXISTING FPL EASEMENT		278A2 EXISTING TRANSMISSION POLE TO REMAIN
	PROPOSED EASEMENT		278A2 TRANSMISSION POLE TO BE REMOVED
	PROJECT BOUNDARY		PROJECT MILE MARKER
	PROPERTY LINE		



24 x 36 Scale: 1" = 50'  
11 x 17 Scale: 1" = 100'



GULF POWER COMPANY		NORTH FLORIDA RESILIENCY CONNECTION	
SCALE: 1" = 100'	DATE: 04/30/19		FPL 030708 20210015-EI
DRAWN BY: GCC	CHECKED BY: JJB		
ENGINEER: MKL	SECTION: AS SHOWN		
COUNTY: MADISON	FILE NAME: RS4000		
14A OF 103			





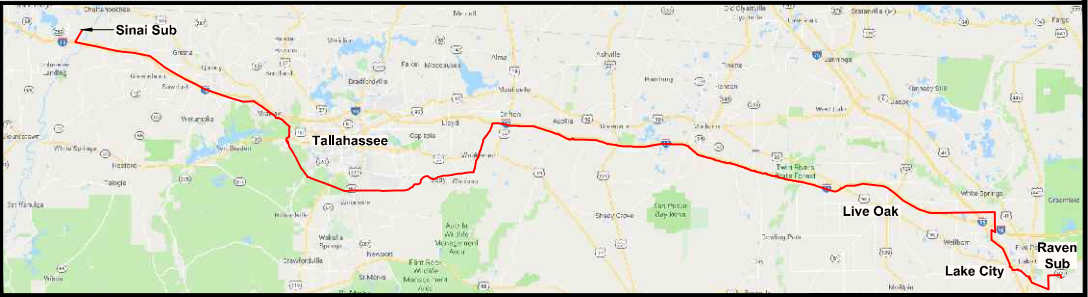
- NOTES:**
1. SURVEY BOUNDARIES AND WETLAND DELINEATION PROVIDED BY OTHERS.
  2. TEMPORARY MATTING CONFIGURATION BASED ON PLANS PREPARED BY PICKETT.

LEGEND			
	TEMPORARY MATTING		WETLAND
	LIMITS OF UPLAND CLEARING		DITCH, STREAM & WATERBODY
	LIMITS OF WETLAND CLEARING		278A2 TRANSMISSION POLE TO BE INSTALLED
	EXISTING FPL EASEMENT		278A2 EXISTING TRANSMISSION POLE TO REMAIN
	PROPOSED EASEMENT		278A2 TRANSMISSION POLE TO BE REMOVED
	PROJECT BOUNDARY		PROJECT MILE MARKER
	PROPERTY LINE		



TYPICAL CROSS SECTION VIEW OF PROPOSED LINE

24 x 36 Scale: 1" = 50'  
11 x 17 Scale: 1" = 100'



0	06/25/19	ISSUED FOR PERMIT SUBMITTAL	GCC	JJB	MKL
REV	DATE	DESCRIPTION	BY	CKD	APP

<b>GULF POWER COMPANY</b>		<b>NORTH FLORIDA RESILIENCY CONNECTION</b>	
SCALE: 1" = 100' DRAWN BY: GCC ENGINEER: MKL COUNTY: MADISON 14B OF 103		DATE: 04/30/19 CHECKED BY: JJB SECTION: AS SHOWN FILE NAME: RS4000	
		FPL 030709 20210015-EI	





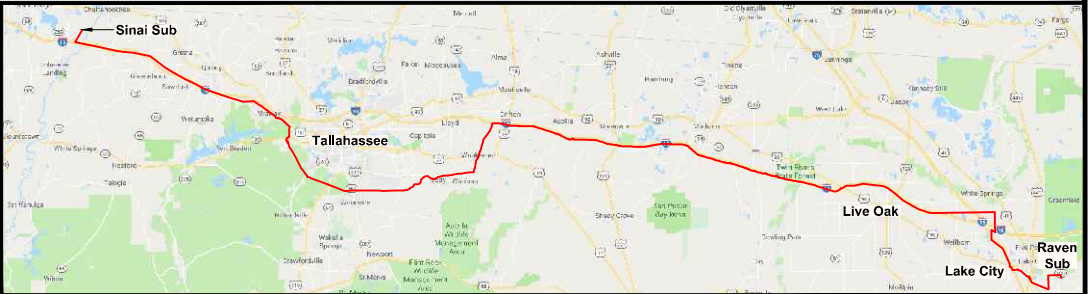
- NOTES:**
1. SURVEY BOUNDARIES AND WETLAND DELINEATION PROVIDED BY OTHERS.
  2. TEMPORARY MATTING CONFIGURATION BASED ON PLANS PREPARED BY PICKETT.

LEGEND			
	TEMPORARY MATTING		WETLAND
	LIMITS OF UPLAND CLEARING		DITCH, STREAM & WATERBODY
	LIMITS OF WETLAND CLEARING		278A2 TRANSMISSION POLE TO BE INSTALLED
	EXISTING FPL EASEMENT		278A2 EXISTING TRANSMISSION POLE TO REMAIN
	PROPOSED EASEMENT		278A2 TRANSMISSION POLE TO BE REMOVED
	PROJECT BOUNDARY		PROJECT MILE MARKER
	PROPERTY LINE		



TYPICAL CROSS SECTION VIEW OF PROPOSED LINE

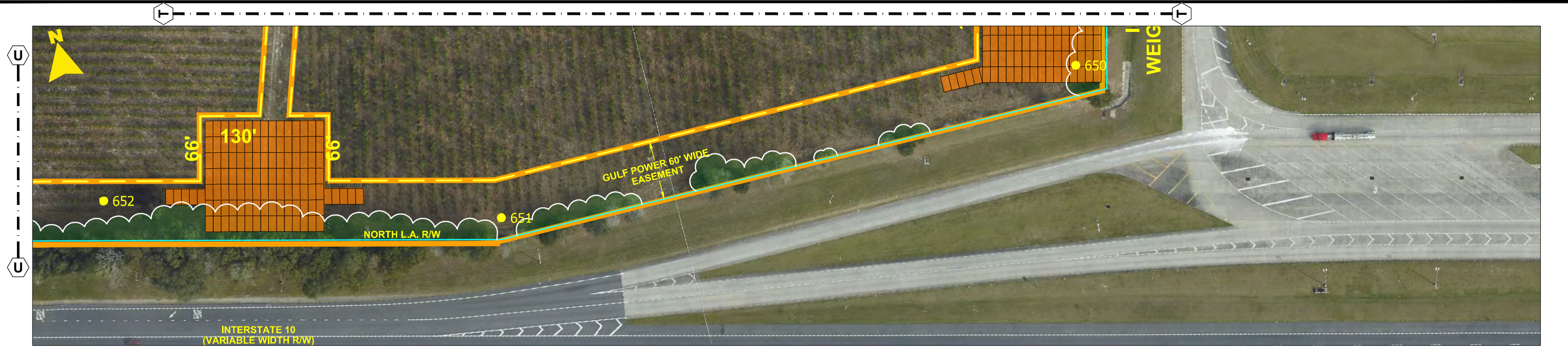
24 x 36 Scale: 1" = 50'  
11 x 17 Scale: 1" = 100'



0	06/25/19	ISSUED FOR PERMIT SUBMITTAL	GCC	JJB	MKL
REV	DATE	DESCRIPTION	BY	CKD	APP

<b>GULF POWER COMPANY</b>		<b>NORTH FLORIDA RESILIENCY CONNECTION</b>	
SCALE: 1" = 100' DRAWN BY: GCC ENGINEER: MKL COUNTY: MADISON 14C OF 103		DATE: 04/30/19 CHECKED BY: JJB SECTION: AS SHOWN FILE NAME: RS4000 	
		FPL 030710 20210015-EI	





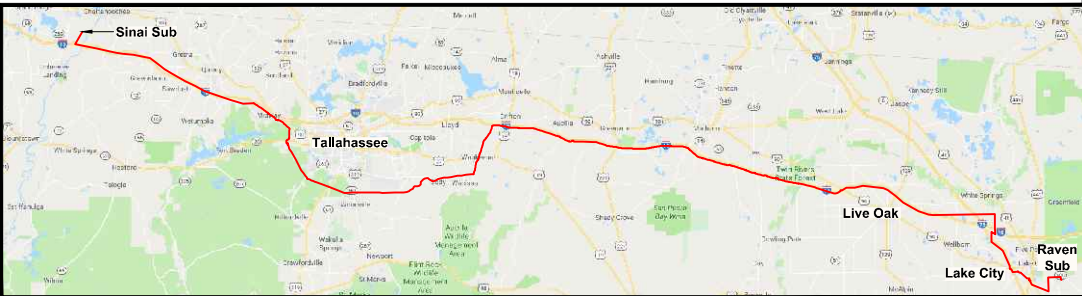
- NOTES:**
- 1. SURVEY BOUNDARIES AND WETLAND DELINEATION PROVIDED BY OTHERS.
  - 2. TEMPORARY MATTING CONFIGURATION BASED ON PLANS PREPARED BY PICKETT.

LEGEND			
	TEMPORARY MATTING		WETLAND
	LIMITS OF UPLAND CLEARING		DITCH, STREAM & WATERBODY
	LIMITS OF WETLAND CLEARING		278A2 TRANSMISSION POLE TO BE INSTALLED
	EXISTING FPL EASEMENT		278A2 EXISTING TRANSMISSION POLE TO REMAIN
	PROPOSED EASEMENT		278A2 TRANSMISSION POLE TO BE REMOVED
	PROJECT BOUNDARY		PROJECT MILE MARKER
	PROPERTY LINE		



TYPICAL CROSS SECTION VIEW OF PROPOSED LINE

24 x 36 Scale: 1" = 50'  
11 x 17 Scale: 1" = 100'



0	06/25/19	ISSUED FOR PERMIT SUBMITTAL	GCC	JJB	MKL
REV	DATE	DESCRIPTION	BY	CKD	APP

<b>GULF POWER COMPANY</b>		<b>NORTH FLORIDA RESILIENCY CONNECTION</b>	
SCALE: 1" = 100' DRAWN BY: GCC ENGINEER: MKL COUNTY: MADISON 16 OF 103		DATE: 04/30/19 CHECKED BY: JJB SECTION: AS SHOWN FILE NAME: RS4000	
		FPL 030711 20210015-EI	





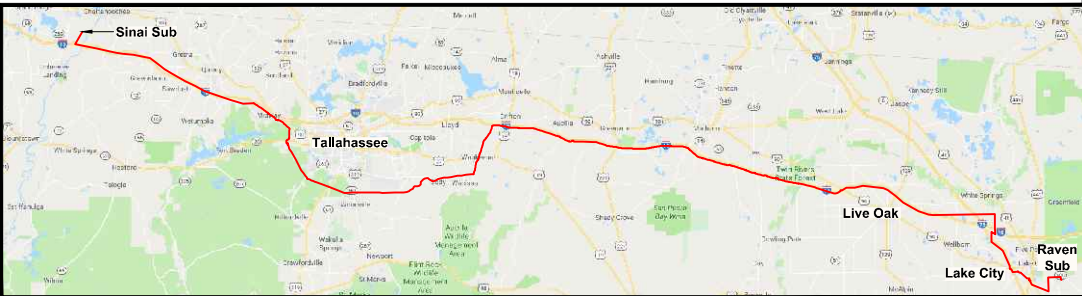
- NOTES:**
1. SURVEY BOUNDARIES AND WETLAND DELINEATION PROVIDED BY OTHERS.
  2. TEMPORARY MATTING CONFIGURATION BASED ON PLANS PREPARED BY PICKETT.

LEGEND			
	TEMPORARY MATTING		WETLAND
	LIMITS OF UPLAND CLEARING		DITCH, STREAM & WATERBODY
	LIMITS OF WETLAND CLEARING		278A2 TRANSMISSION POLE TO BE INSTALLED
	EXISTING FPL EASEMENT		278A2 EXISTING TRANSMISSION POLE TO REMAIN
	PROPOSED EASEMENT		278A2 TRANSMISSION POLE TO BE REMOVED
	PROJECT BOUNDARY		PROJECT MILE MARKER
	PROPERTY LINE		



TYPICAL CROSS SECTION VIEW OF PROPOSED LINE

24 x 36 Scale: 1" = 50'  
11 x 17 Scale: 1" = 100'



0	06/25/19	ISSUED FOR PERMIT SUBMITTAL	GCC	JJB	MKL
REV	DATE	DESCRIPTION	BY	CKD	APP

**GULF POWER COMPANY**

SCALE: 1" = 100'  
DRAWN BY: GCC  
ENGINEER: MKL  
COUNTY: MADISON  
17 OF 103

**NORTH FLORIDA RESILIENCY CONNECTION**

DATE: 04/30/19  
CHECKED BY: JJB  
SECTION: AS SHOWN  
FILE NAME: RS4000

FPL 030712  
20210015-EI





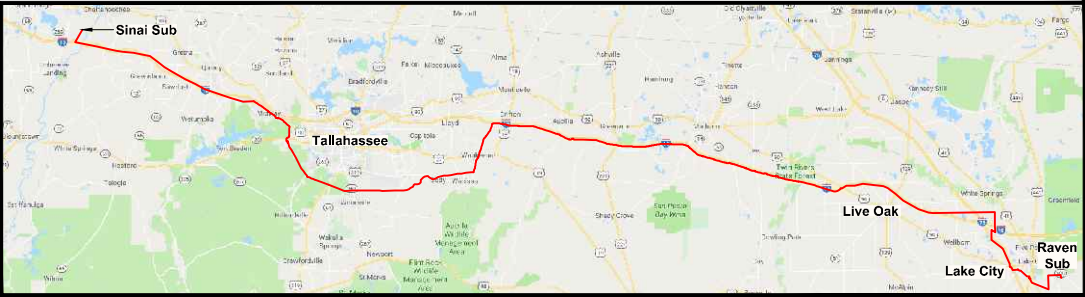
- NOTES:**
- 1. SURVEY BOUNDARIES AND WETLAND DELINEATION PROVIDED BY OTHERS.
  - 2. TEMPORARY MATTING CONFIGURATION BASED ON PLANS PREPARED BY PICKETT.

LEGEND			
	TEMPORARY MATTING		WETLAND
	LIMITS OF UPLAND CLEARING		DITCH, STREAM & WATERBODY
	LIMITS OF WETLAND CLEARING		278A2 TRANSMISSION POLE TO BE INSTALLED
	EXISTING FPL EASEMENT		278A2 EXISTING TRANSMISSION POLE TO REMAIN
	PROPOSED EASEMENT		278A2 TRANSMISSION POLE TO BE REMOVED
	PROJECT BOUNDARY		PROJECT MILE MARKER
	PROPERTY LINE		



TYPICAL CROSS SECTION VIEW OF PROPOSED LINE

24 x 36 Scale: 1" = 50'  
11 x 17 Scale: 1" = 100'



0	06/25/19	ISSUED FOR PERMIT SUBMITTAL	GCC	JJB	MKL
REV	DATE	DESCRIPTION	BY	CHKD	APP

GULF POWER COMPANY		NORTH FLORIDA RESILIENCY CONNECTION			
--------------------	--	-------------------------------------	--	--	--

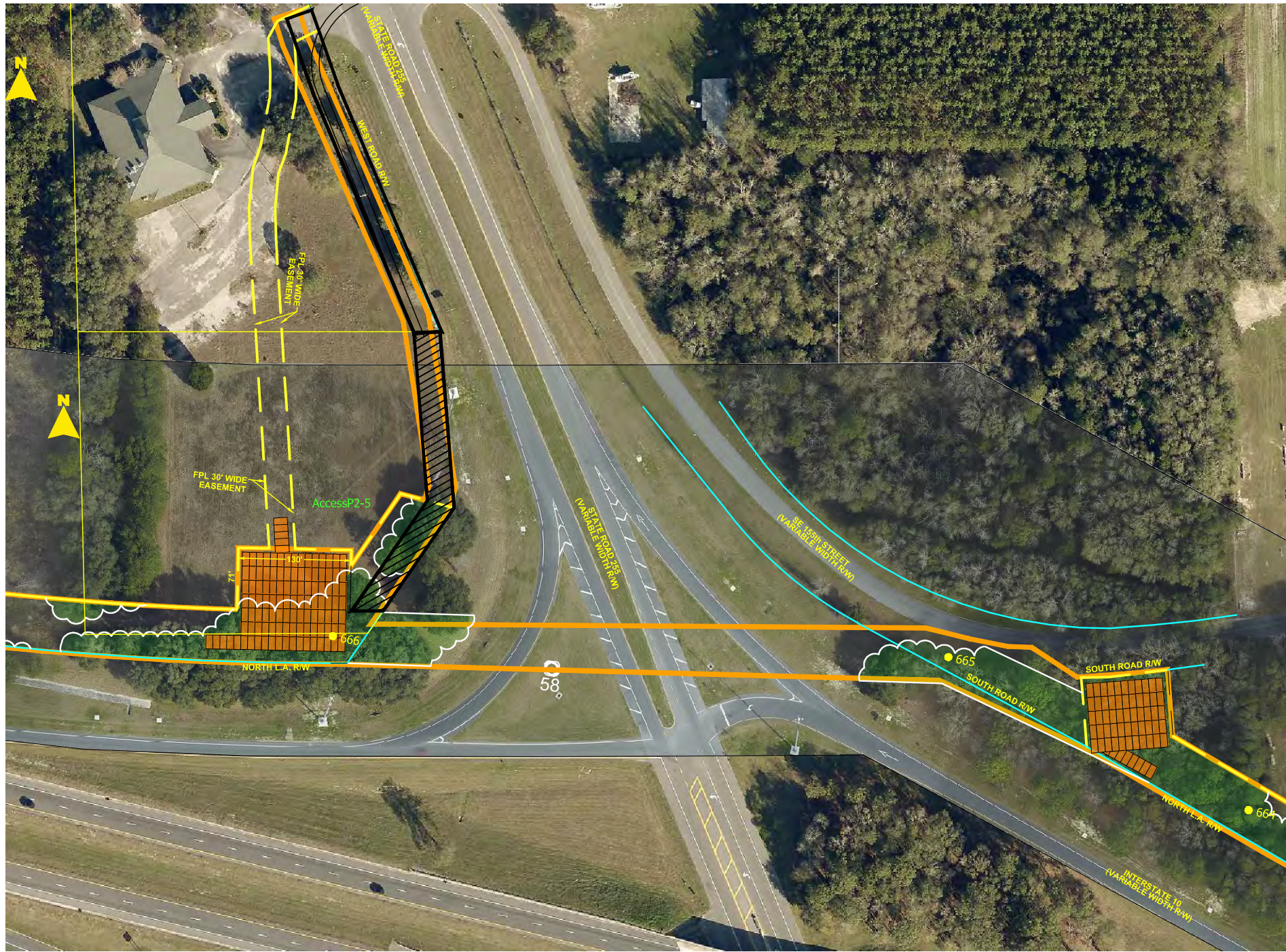
SCALE: 1" = 100'  
DRAWN BY: GCC  
ENGINEER: MKL  
COUNTY: MADISON  
18 OF 103

DATE: 04/30/19  
CHECKED BY: JJB  
SECTION: AS SHOWN  
FILE NAME: RS4000



FPL 030713  
20210015-EI

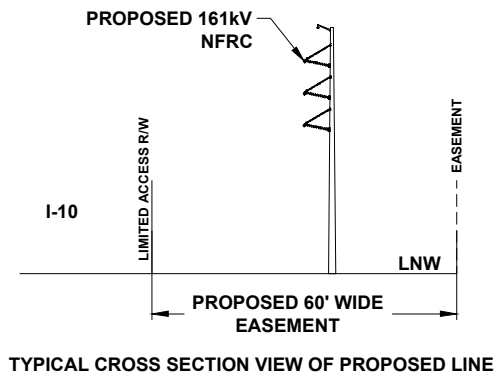




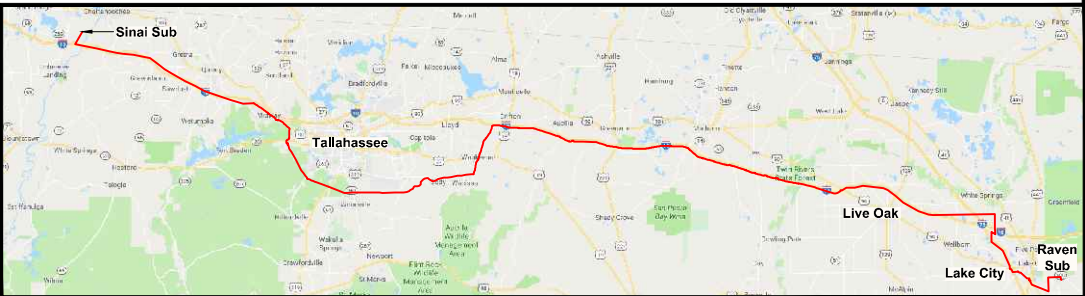
- NOTES:
1. SURVEY BOUNDARIES AND WETLAND DELINEATION PROVIDED BY OTHERS.
  2. TEMPORARY MATTING CONFIGURATION BASED ON PLANS PREPARED BY PICKETT.

LEGEND			
	TEMPORARY MATTING		WETLAND
	LIMITS OF UPLAND CLEARING		DITCH, STREAM & WATERBODY
	LIMITS OF WETLAND CLEARING		278A2 TRANSMISSION POLE TO BE INSTALLED
	EXISTING FPL EASEMENT		278A2 EXISTING TRANSMISSION POLE TO REMAIN
	PROPOSED EASEMENT		278A2 TRANSMISSION POLE TO BE REMOVED
	PROJECT BOUNDARY		PROJECT MILE MARKER
	PROPERTY LINE		

- NOTES:
1. STRUCTURE 671 IS IN THE SOUTHEAST RIGHT-OF-WAY OF 155TH ST.



24 x 36 Scale: 1" = 75'  
11 x 17 Scale: 1" = 150'



0	06/25/19	ISSUED FOR PERMIT SUBMITTAL	GCC	JJB	MKL
REV	DATE	DESCRIPTION	BY	CHKD	APP

**GULF POWER COMPANY**

SCALE: 1" = 100'  
DRAWN BY: GCC  
ENGINEER: MKL  
COUNTY: MADISON  
19 OF 103

DATE: 04/30/19  
CHECKED BY: JJB  
SECTION: AS SHOWN  
FILE NAME: RS4000

**NORTH FLORIDA RESILIENCY CONNECTION**

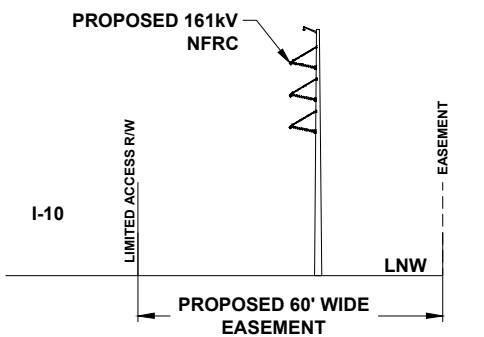
FPL 030714  
20210015-EI





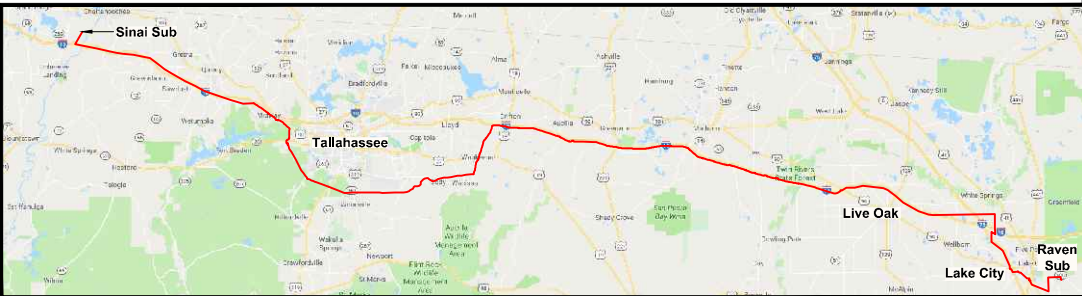
- NOTES:**
- 1. SURVEY BOUNDARIES AND WETLAND DELINEATION PROVIDED BY OTHERS.
  - 2. TEMPORARY MATTING CONFIGURATION BASED ON PLANS PREPARED BY PICKETT.

LEGEND			
	TEMPORARY MATTING		WETLAND
	LIMITS OF UPLAND CLEARING		DITCH, STREAM & WATERBODY
	LIMITS OF WETLAND CLEARING		278A2 TRANSMISSION POLE TO BE INSTALLED
	EXISTING FPL EASEMENT		278A2 EXISTING TRANSMISSION POLE TO REMAIN
	PROPOSED EASEMENT		278A2 TRANSMISSION POLE TO BE REMOVED
	PROJECT BOUNDARY		PROJECT MILE MARKER
	PROPERTY LINE		



TYPICAL CROSS SECTION VIEW OF PROPOSED LINE

24 x 36 Scale: 1" = 50'  
11 x 17 Scale: 1" = 100'



0	06/25/19	ISSUED FOR PERMIT SUBMITTAL	GCC	JJB	MKL
REV	DATE	DESCRIPTION	BY	CKD	APP

**GULF POWER COMPANY**


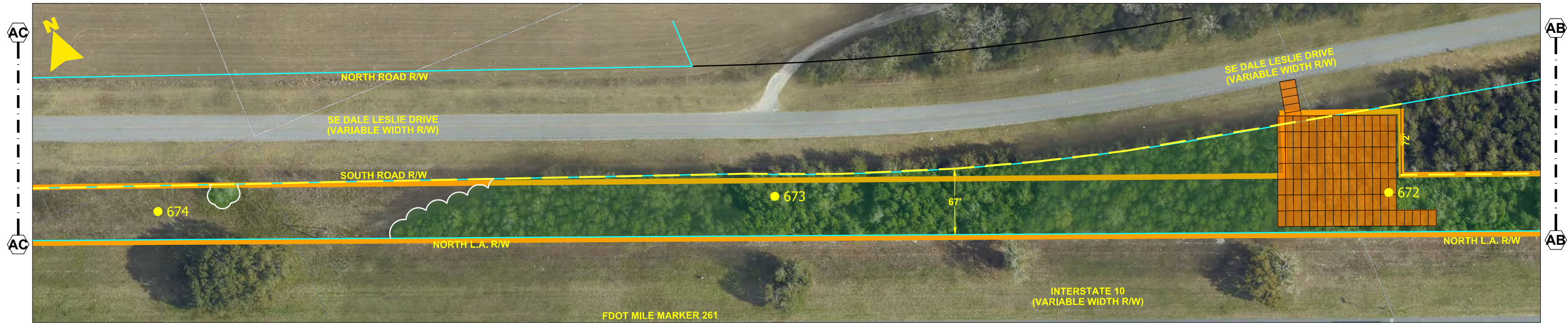
SCALE: 1" = 100'  
DRAWN BY: GCC  
ENGINEER: MKL  
COUNTY: MADISON  
20 OF 103

DATE: 04/30/19  
CHECKED BY: JJB  
SECTION: AS SHOWN  
FILE NAME: RS4000

**NORTH FLORIDA RESILIENCY CONNECTION**

FPL 030715  
20210015-EI





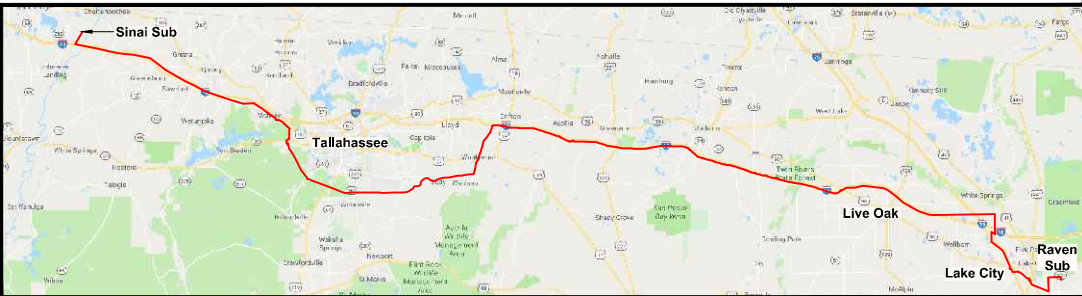
- NOTES:
- 1. SURVEY BOUNDARIES AND WETLAND DELINEATION PROVIDED BY OTHERS.
  - 2. TEMPORARY MATTING CONFIGURATION BASED ON PLANS PREPARED BY PICKETT.

LEGEND			
	TEMPORARY MATTING		WETLAND
	LIMITS OF UPLAND CLEARING		DITCH, STREAM & WATERBODY
	LIMITS OF WETLAND CLEARING		278A2 TRANSMISSION POLE TO BE INSTALLED
	EXISTING FPL EASEMENT		278A2 EXISTING TRANSMISSION POLE TO REMAIN
	PROPOSED EASEMENT		278A2 TRANSMISSION POLE TO BE REMOVED
	PROJECT BOUNDARY		PROJECT MILE MARKER
	PROPERTY LINE		



TYPICAL CROSS SECTION VIEW OF PROPOSED LINE

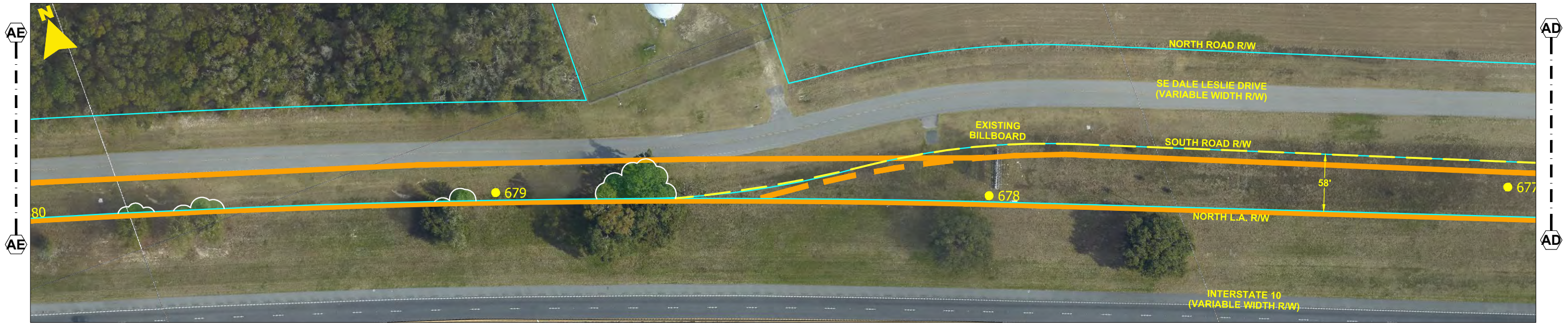
24 x 36 Scale: 1" = 50'  
11 x 17 Scale: 1" = 100'



0	06/25/19	ISSUED FOR PERMIT SUBMITTAL	GCC	JJB	MKL
REV	DATE	DESCRIPTION	BY	CKD	APP

GULF POWER COMPANY		NORTH FLORIDA RESILIENCY CONNECTION	
SCALE: 1" = 100' DRAWN BY: GCC ENGINEER: MKL COUNTY: MADISON 21 OF 103		DATE: 04/30/19 CHECKED BY: JJB SECTION: AS SHOWN FILE NAME: RS4000	
		FPL 030716 20210015-EI	

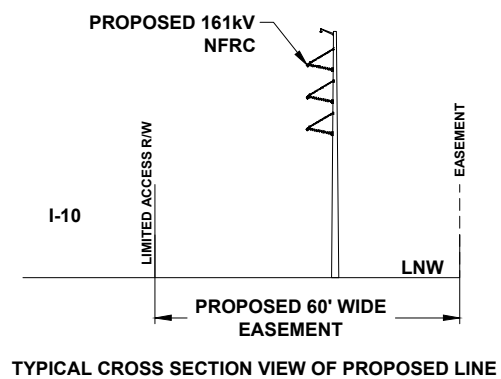




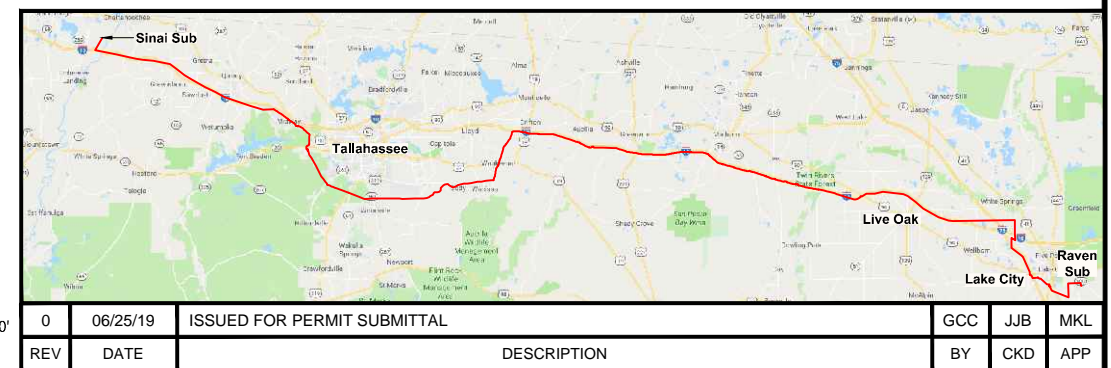
NOTES:  
1. POLES 687-691 ARE INSIDE THE SE DALE LESLIE DRIVE RIGHT-OF-WAY

NOTES:  
1. SURVEY BOUNDARIES AND WETLAND DELINEATION PROVIDED BY OTHERS.  
2. TEMPORARY MATTING CONFIGURATION BASED ON PLANS PREPARED BY PICKETT.

LEGEND			
	TEMPORARY MATTING		WETLAND
	LIMITS OF UPLAND CLEARING		DITCH, STREAM & WATERBODY
	LIMITS OF WETLAND CLEARING		278A2 TRANSMISSION POLE TO BE INSTALLED
	EXISTING FPL EASEMENT		278A2 EXISTING TRANSMISSION POLE TO REMAIN
	PROPOSED EASEMENT		278A2 TRANSMISSION POLE TO BE REMOVED
	PROJECT BOUNDARY		PROJECT MILE MARKER
	PROPERTY LINE		



24 x 36 Scale: 1" = 50'  
11 x 17 Scale: 1" = 100'



GULF POWER COMPANY

NORTH FLORIDA RESILIENCY CONNECTION

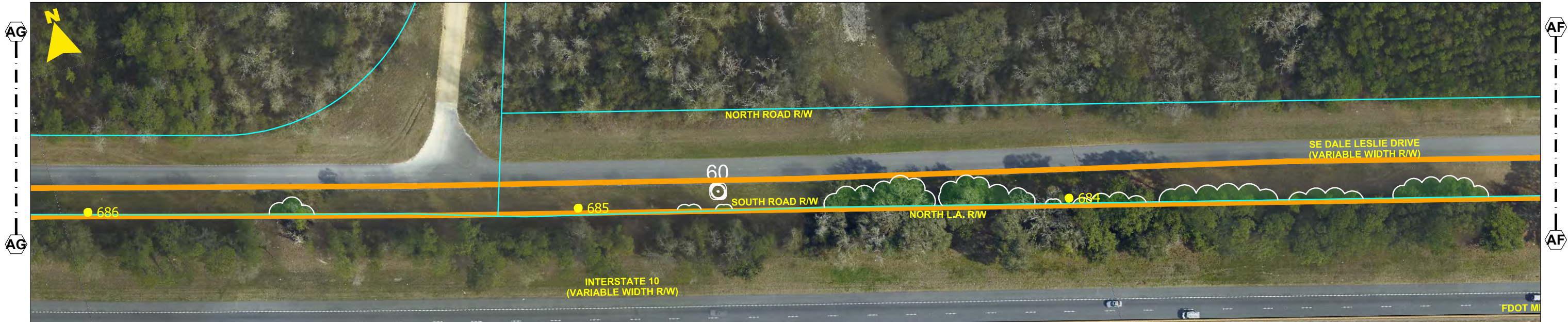
SCALE: 1" = 100'  
DRAWN BY: GCC  
ENGINEER: MKL  
COUNTY: MADISON  
22 OF 103

DATE: 04/30/19  
CHECKED BY: JJB  
SECTION: AS SHOWN  
FILE NAME: RS4000



FPL 030717  
20210015-EI

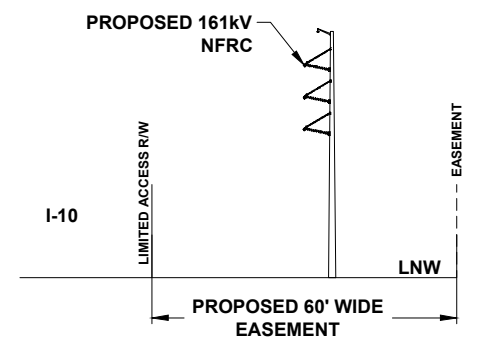




NOTES:  
1. POLES 692-697 ARE INSIDE THE SE DALE LESLIE DRIVE RIGHT-OF-WAY

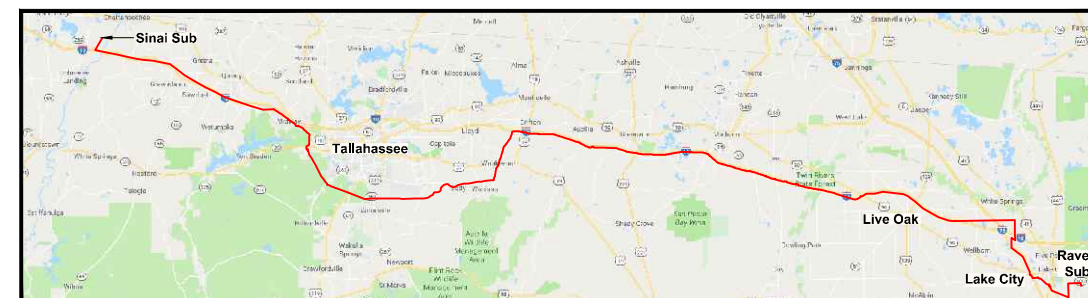
- NOTES:
1. SURVEY BOUNDARIES AND WETLAND DELINEATION PROVIDED BY OTHERS.
  2. TEMPORARY MATTING CONFIGURATION BASED ON PLANS PREPARED BY PICKETT.

LEGEND			
	TEMPORARY MATTING		WETLAND
	LIMITS OF UPLAND CLEARING		DITCH, STREAM & WATERBODY
	LIMITS OF WETLAND CLEARING		278A2 TRANSMISSION POLE TO BE INSTALLED
	EXISTING FPL EASEMENT		278A2 EXISTING TRANSMISSION POLE TO REMAIN
	PROPOSED EASEMENT		278A2 TRANSMISSION POLE TO BE REMOVED
	PROJECT BOUNDARY		PROJECT MILE MARKER
	PROPERTY LINE		



TYPICAL CROSS SECTION VIEW OF PROPOSED LINE

24 x 36 Scale: 1" = 50'  
11 x 17 Scale: 1" = 100'



0	06/25/19	ISSUED FOR PERMIT SUBMITTAL	GCC	JJB	MKL
REV	DATE	DESCRIPTION	BY	CKD	APP

GULF POWER COMPANY

NORTH FLORIDA RESILIENCY CONNECTION

SCALE: 1" = 100'  
DRAWN BY: GCC  
ENGINEER: MKL  
COUNTY: MADISON  
23 OF 103

DATE: 04/30/19  
CHECKED BY: JJB  
SECTION: AS SHOWN  
FILE NAME: RS4000



FPL 030718  
20210015-EI





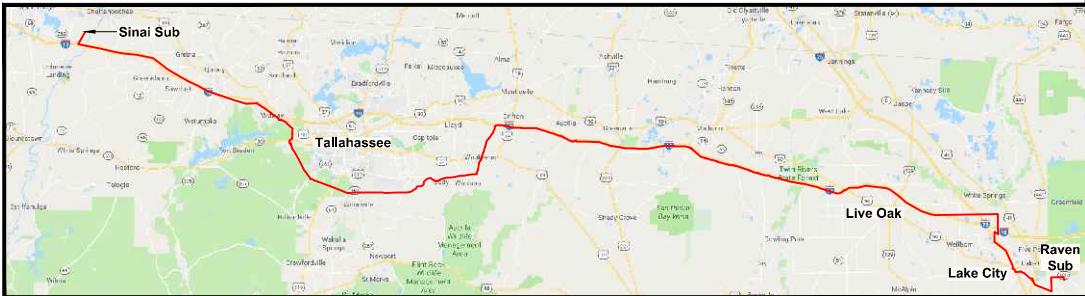
- NOTES:**
1. SURVEY BOUNDARIES AND WETLAND DELINEATION PROVIDED BY OTHERS.
  2. TEMPORARY MATTING CONFIGURATION BASED ON PLANS PREPARED BY PICKETT.

LEGEND	
	TEMPORARY MATTING
	LIMITS OF UPLAND CLEARING
	LIMITS OF WETLAND CLEARING
	EXISTING FPL EASEMENT
	PROPOSED EASEMENT
	PROJECT BOUNDARY
	PROPERTY LINE
	WETLAND
	DITCH, STREAM & WATERBODY
	278A2 TRANSMISSION POLE TO BE INSTALLED
	278A2 EXISTING TRANSMISSION POLE TO REMAIN
	278A2 TRANSMISSION POLE TO BE REMOVED
	1 PROJECT MILE MARKER



TYPICAL CROSS SECTION VIEW OF PROPOSED LINE

24 x 36 Scale: 1" = 50'  
 11 x 17 Scale: 1" = 100'



0	06/25/19	ISSUED FOR PERMIT SUBMITTAL	GCC	JJB	MKL
REV	DATE	DESCRIPTION	BY	CKD	APP

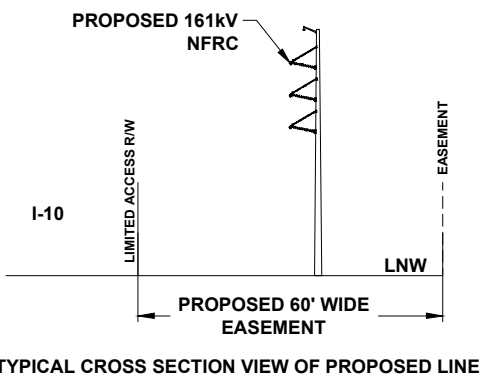
<b>GULF POWER COMPANY</b>		<b>NORTH FLORIDA RESILIENCY CONNECTION</b>	
SCALE: 1" = 100' DRAWN BY: GCC ENGINEER: MKL COUNTY: MADISON 24 OF 103		DATE: 04/30/19 CHECKED BY: JJB SECTION: AS SHOWN FILE NAME: RS4000	
		FPL 030719 20210015-EI	



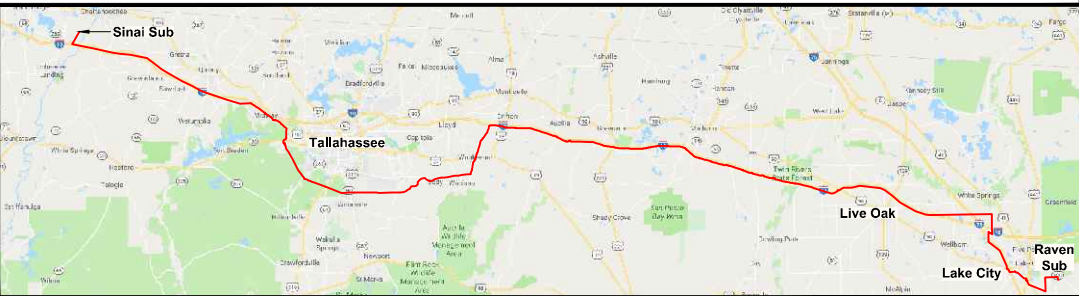


- NOTES:**
1. SURVEY BOUNDARIES AND WETLAND DELINEATION PROVIDED BY OTHERS.
  2. TEMPORARY MATTING CONFIGURATION BASED ON PLANS PREPARED BY PICKETT.

LEGEND			
	TEMPORARY MATTING		WETLAND
	LIMITS OF UPLAND CLEARING		DITCH, STREAM & WATERBODY
	LIMITS OF WETLAND CLEARING		278A2 TRANSMISSION POLE TO BE INSTALLED
	EXISTING FPL EASEMENT		278A2 EXISTING TRANSMISSION POLE TO REMAIN
	PROPOSED EASEMENT		278A2 TRANSMISSION POLE TO BE REMOVED
	PROJECT BOUNDARY		1 PROJECT MILE MARKER
	PROPERTY LINE		



24 x 36 Scale: 1" = 50'  
 11 x 17 Scale: 1" = 100'



0	06/25/19	ISSUED FOR PERMIT SUBMITTAL	GCC	JJB	MKL
REV	DATE	DESCRIPTION	BY	CKD	APP

<b>GULF POWER COMPANY</b>		<b>NORTH FLORIDA RESILIENCY CONNECTION</b>	
SCALE: 1" = 100' DRAWN BY: GCC ENGINEER: MKL COUNTY: MADISON 25 OF 103		DATE: 04/30/19 CHECKED BY: JJB SECTION: AS SHOWN FILE NAME: RS4000 	
		FPL 030720 20210015-EI	










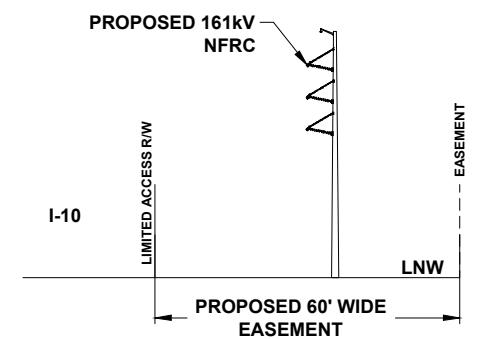




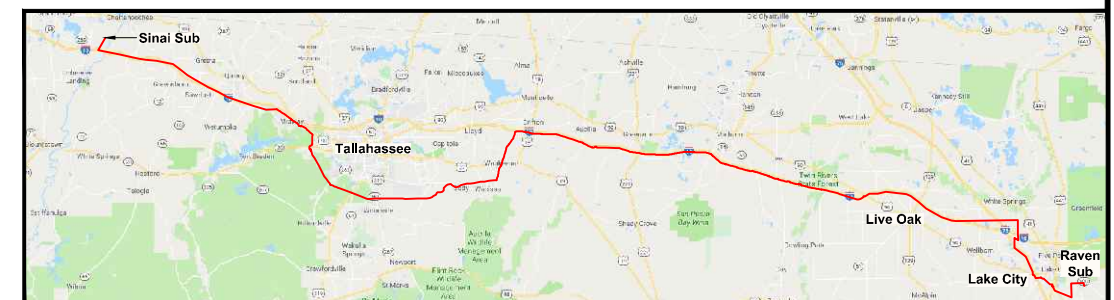
NOTES:  
1. POLE 722 IS INSIDE THE RIGHT-OF-WAY

NOTES:  
1. SURVEY BOUNDARIES AND WETLAND DELINEATION PROVIDED BY OTHERS.  
2. TEMPORARY MATTING CONFIGURATION BASED ON PLANS PREPARED BY PICKETT.

LEGEND			
	TEMPORARY MATTING		WETLAND
	LIMITS OF UPLAND CLEARING		DITCH, STREAM & WATERBODY
	LIMITS OF WETLAND CLEARING		278A2 TRANSMISSION POLE TO BE INSTALLED
	EXISTING FPL EASEMENT		278A2 EXISTING TRANSMISSION POLE TO REMAIN
	PROPOSED EASEMENT		278A2 TRANSMISSION POLE TO BE REMOVED
	PROJECT BOUNDARY		1 PROJECT MILE MARKER
	PROPERTY LINE		



24 x 36 Scale: 1" = 50'  
11 x 17 Scale: 1" = 100'



0	06/25/19	ISSUED FOR PERMIT SUBMITTAL	GCC	JJB	MKL
REV	DATE	DESCRIPTION	BY	CKD	APP

GULF POWER COMPANY

NORTH FLORIDA RESILIENCY CONNECTION

SCALE: 1" = 100'  
DRAWN BY: GCC  
ENGINEER: MKL  
COUNTY: MADISON  
28 OF 103

DATE: 04/30/19  
CHECKED BY: JJB  
SECTION: AS SHOWN  
FILE NAME: RS4000



FPL 030723  
20210015-EI

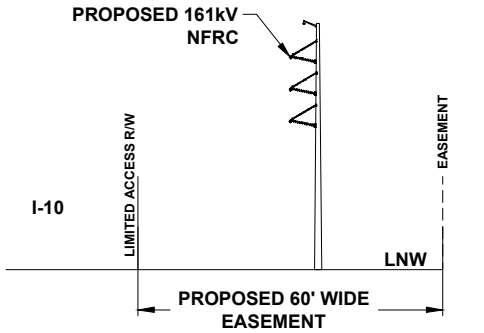




NOTES:  
1. POLE 723 IS INSIDE THE SW GENOA WAY RIGHT-OF-WAY

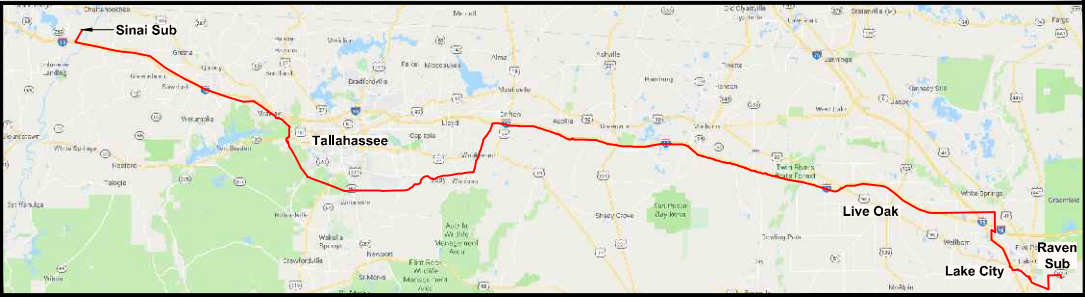
NOTES:  
1. SURVEY BOUNDARIES AND WETLAND DELINEATION PROVIDED BY OTHERS.  
2. TEMPORARY MATTING CONFIGURATION BASED ON PLANS PREPARED BY PICKETT.

LEGEND			
	TEMPORARY MATTING		WETLAND
	LIMITS OF UPLAND CLEARING		DITCH, STREAM & WATERBODY
	LIMITS OF WETLAND CLEARING		278A2 TRANSMISSION POLE TO BE INSTALLED
	EXISTING FPL EASEMENT		278A2 EXISTING TRANSMISSION POLE TO REMAIN
	PROPOSED EASEMENT		278A2 TRANSMISSION POLE TO BE REMOVED
	PROJECT BOUNDARY		1 PROJECT MILE MARKER
	PROPERTY LINE		



TYPICAL CROSS SECTION VIEW OF PROPOSED LINE

24 x 36 Scale: 1" = 50'  
11 x 17 Scale: 1" = 100'



0	06/25/19	ISSUED FOR PERMIT SUBMITTAL	GCC	JJB	MKL
REV	DATE	DESCRIPTION	BY	CHKD	APP

**GULF POWER COMPANY**

SCALE: 1" = 100'  
DRAWN BY: GCC  
ENGINEER: MKL  
COUNTY: MADISON  
29 OF 103

DATE: 04/30/19  
CHECKED BY: JJB  
SECTION: AS SHOWN  
FILE NAME: RS4000

**NORTH FLORIDA RESILIENCY CONNECTION**

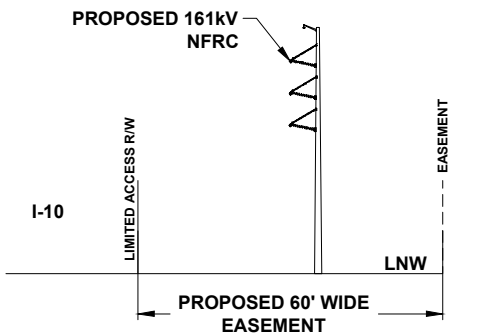
FPL 030724  
20210015-EI



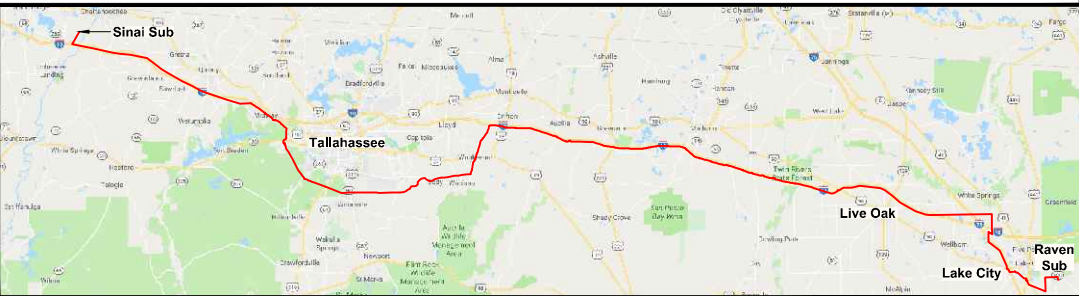


- NOTES:**
1. SURVEY BOUNDARIES AND WETLAND DELINEATION PROVIDED BY OTHERS.
  2. TEMPORARY MATTING CONFIGURATION BASED ON PLANS PREPARED BY PICKETT.

LEGEND			
	TEMPORARY MATTING		WETLAND
	LIMITS OF UPLAND CLEARING		DITCH, STREAM & WATERBODY
	LIMITS OF WETLAND CLEARING		278A2 TRANSMISSION POLE TO BE INSTALLED
	EXISTING FPL EASEMENT		278A2 EXISTING TRANSMISSION POLE TO REMAIN
	PROPOSED EASEMENT		278A2 TRANSMISSION POLE TO BE REMOVED
	PROJECT BOUNDARY		PROJECT MILE MARKER
	PROPERTY LINE		



24 x 36 Scale: 1" = 50'  
11 x 17 Scale: 1" = 100'



0	06/25/19	ISSUED FOR PERMIT SUBMITTAL	GCC	JJB	MKL
REV	DATE	DESCRIPTION	BY	CHKD	APP

**GULF POWER COMPANY**

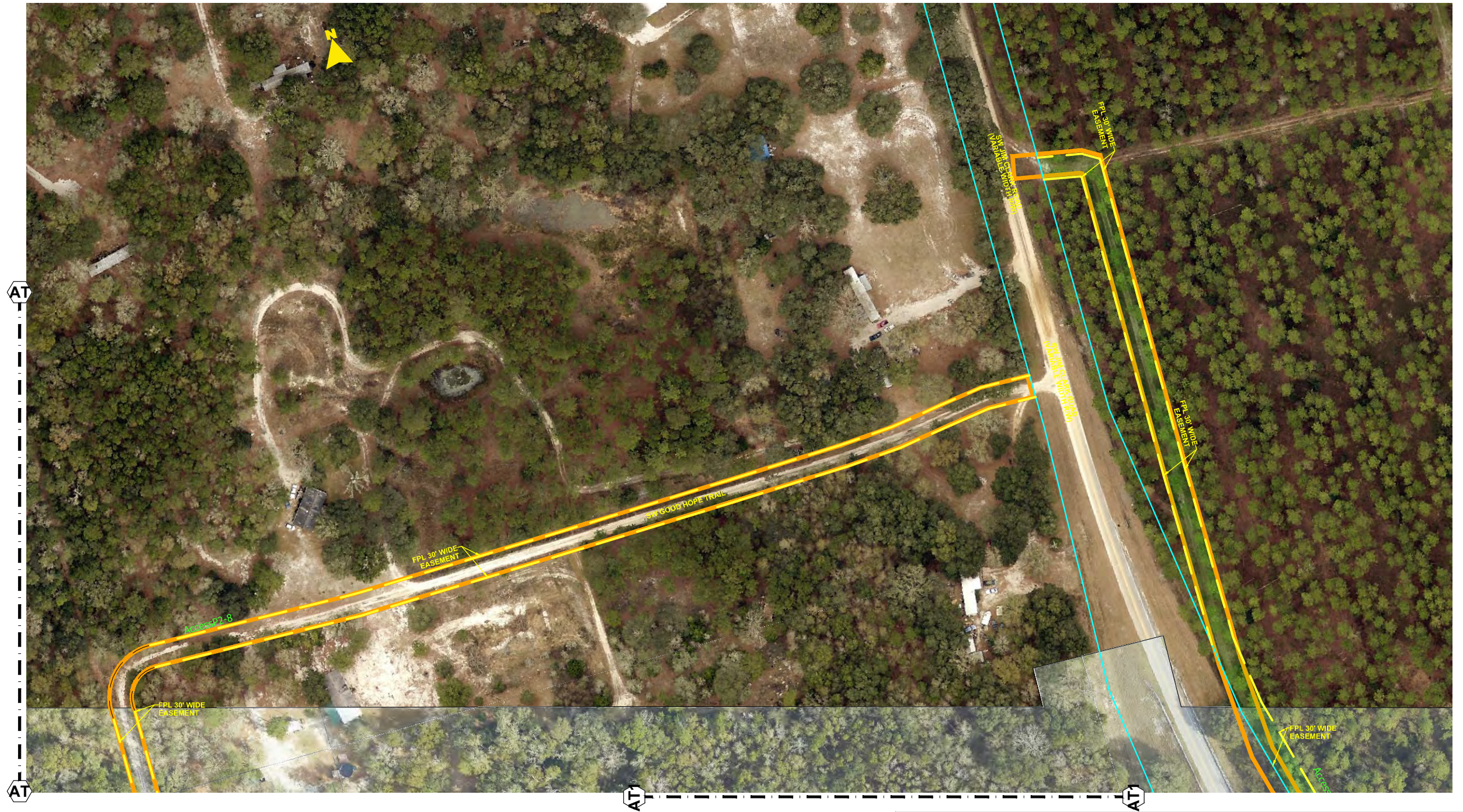
SCALE: 1" = 100'  
DRAWN BY: GCC  
ENGINEER: MKL  
COUNTY: MADISON  
30 OF 103

**NORTH FLORIDA RESILIENCY CONNECTION**

DATE: 04/30/19  
CHECKED BY: JJB  
SECTION: AS SHOWN  
FILE NAME: RS4000

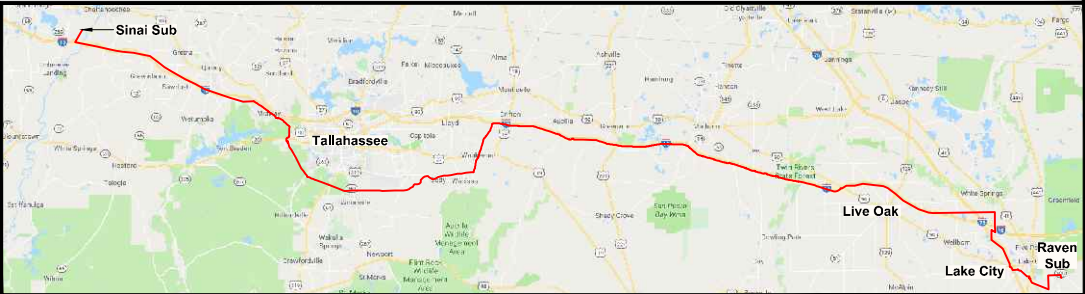
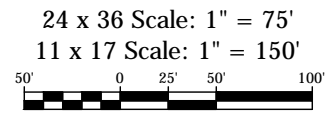
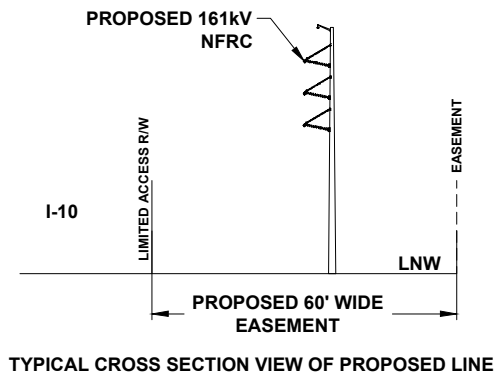
FPL 030725  
20210015-EI





- NOTES:**
1. SURVEY BOUNDARIES AND WETLAND DELINEATION PROVIDED BY OTHERS.
  2. TEMPORARY MATTING CONFIGURATION BASED ON PLANS PREPARED BY PICKETT.

LEGEND			
	TEMPORARY MATTING		WETLAND
	LIMITS OF UPLAND CLEARING		DITCH, STREAM & WATERBODY
	LIMITS OF WETLAND CLEARING		278A2 TRANSMISSION POLE TO BE INSTALLED
	EXISTING FPL EASEMENT		278A2 EXISTING TRANSMISSION POLE TO REMAIN
	PROPOSED EASEMENT		278A2 TRANSMISSION POLE TO BE REMOVED
	PROJECT BOUNDARY		PROJECT MILE MARKER
	PROPERTY LINE		



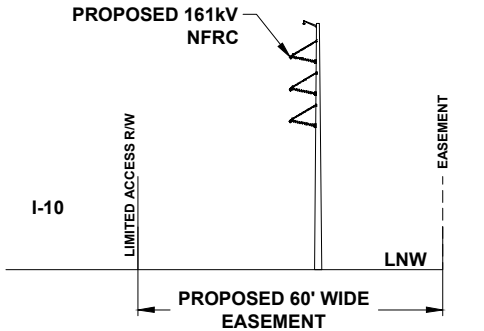
0	06/25/19	ISSUED FOR PERMIT SUBMITTAL	GCC	JJB	MKL
REV	DATE	DESCRIPTION	BY	CHKD	APP
GULF POWER COMPANY			NORTH FLORIDA RESILIENCY CONNECTION		
SCALE: 1" = 100' DRAWN BY: GCC ENGINEER: MKL COUNTY: MADISON 30A OF 103			 FPL 030726 20210015-EI		
DATE: 04/30/19 CHECKED BY: JJB SECTION: AS SHOWN FILE NAME: RS4000					





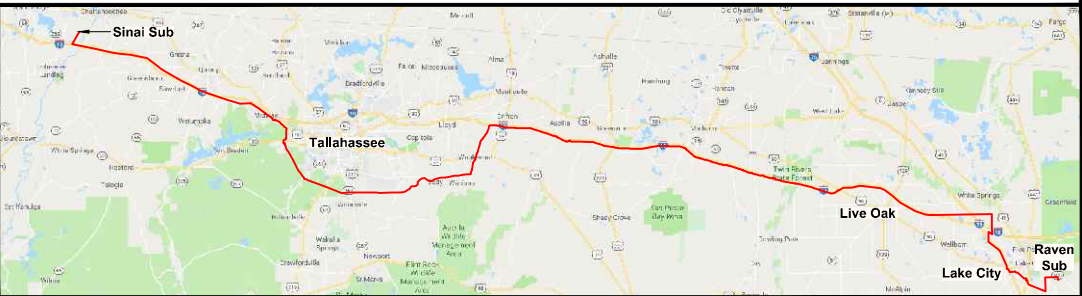
- NOTES:**
1. SURVEY BOUNDARIES AND WETLAND DELINEATION PROVIDED BY OTHERS.
  2. TEMPORARY MATTING CONFIGURATION BASED ON PLANS PREPARED BY PICKETT.

LEGEND			
	TEMPORARY MATTING		WETLAND
	LIMITS OF UPLAND CLEARING		DITCH, STREAM & WATERBODY
	LIMITS OF WETLAND CLEARING		278A2 TRANSMISSION POLE TO BE INSTALLED
	EXISTING FPL EASEMENT		278A2 EXISTING TRANSMISSION POLE TO REMAIN
	PROPOSED EASEMENT		278A2 TRANSMISSION POLE TO BE REMOVED
	PROJECT BOUNDARY		1 PROJECT MILE MARKER
	PROPERTY LINE		



TYPICAL CROSS SECTION VIEW OF PROPOSED LINE

24 x 36 Scale: 1" = 50'  
11 x 17 Scale: 1" = 100'
















0	06/25/19	ISSUED FOR PERMIT SUBMITTAL	GCC	JJB	MKL
REV	DATE	DESCRIPTION	BY	CKD	APP

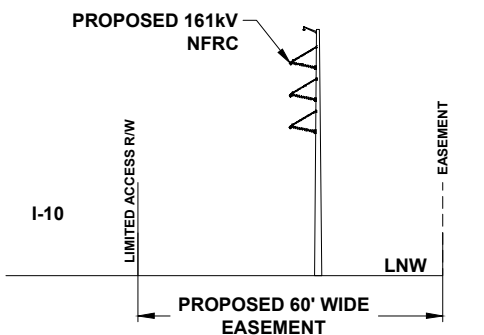
<b>GULF POWER COMPANY</b>		<b>NORTH FLORIDA RESILIENCY CONNECTION</b>	
SCALE: 1" = 100' DRAWN BY: GCC ENGINEER: MKL COUNTY: MADISON 31 OF 103		DATE: 04/30/19 CHECKED BY: JJB SECTION: AS SHOWN FILE NAME: RS4000	
		FPL 030727 20210015-EI	





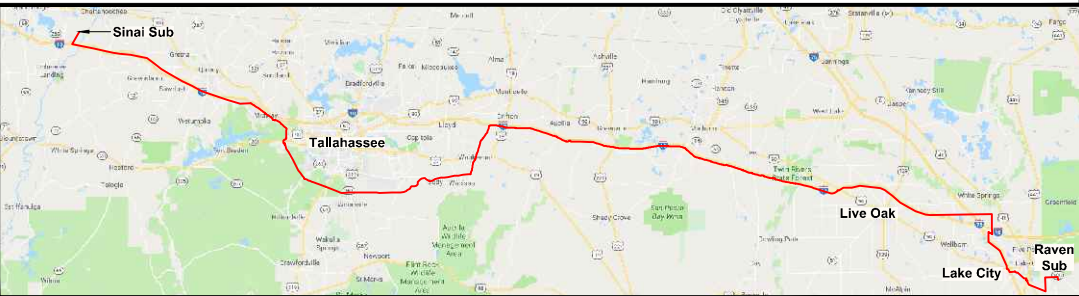
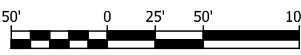
- NOTES:**
1. SURVEY BOUNDARIES AND WETLAND DELINEATION PROVIDED BY OTHERS.
  2. TEMPORARY MATTING CONFIGURATION BASED ON PLANS PREPARED BY PICKETT.

LEGEND			
	TEMPORARY MATTING		WETLAND
	LIMITS OF UPLAND CLEARING		DITCH, STREAM & WATERBODY
	LIMITS OF WETLAND CLEARING		278A2 TRANSMISSION POLE TO BE INSTALLED
	EXISTING FPL EASEMENT		278A2 EXISTING TRANSMISSION POLE TO REMAIN
	PROPOSED EASEMENT		278A2 TRANSMISSION POLE TO BE REMOVED
	PROJECT BOUNDARY		PROJECT MILE MARKER
	PROPERTY LINE		



TYPICAL CROSS SECTION VIEW OF PROPOSED LINE

24 x 36 Scale: 1" = 50'  
11 x 17 Scale: 1" = 100'



0	06/25/19	ISSUED FOR PERMIT SUBMITTAL	GCC	JJB	MKL
REV	DATE	DESCRIPTION	BY	CKD	APP

<b>GULF POWER COMPANY</b>		<b>NORTH FLORIDA RESILIENCY CONNECTION</b>	
SCALE: 1" = 100'	DATE: 04/30/19		FPL 030728 20210015-EI
DRAWN BY: GCC	CHECKED BY: JJB		
ENGINEER: MKL	SECTION: AS SHOWN		
COUNTY: MADISON	FILE NAME: RS4000		
32 OF 103			





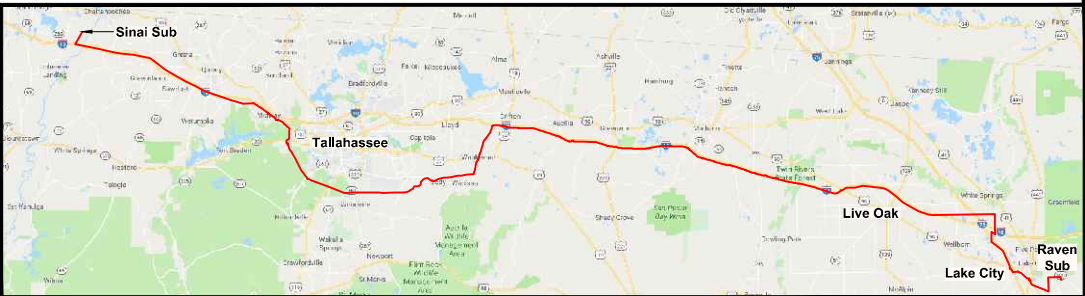
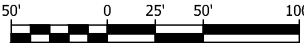
- NOTES:**
- 1. SURVEY BOUNDARIES AND WETLAND DELINEATION PROVIDED BY OTHERS.
  - 2. TEMPORARY MATTING CONFIGURATION BASED ON PLANS PREPARED BY PICKETT.

LEGEND			
	TEMPORARY MATTING		WETLAND
	LIMITS OF UPLAND CLEARING		DITCH, STREAM & WATERBODY
	LIMITS OF WETLAND CLEARING		278A2 TRANSMISSION POLE TO BE INSTALLED
	EXISTING FPL EASEMENT		278A2 EXISTING TRANSMISSION POLE TO REMAIN
	PROPOSED EASEMENT		278A2 TRANSMISSION POLE TO BE REMOVED
	PROJECT BOUNDARY		1 PROJECT MILE MARKER
	PROPERTY LINE		



TYPICAL CROSS SECTION VIEW OF PROPOSED LINE

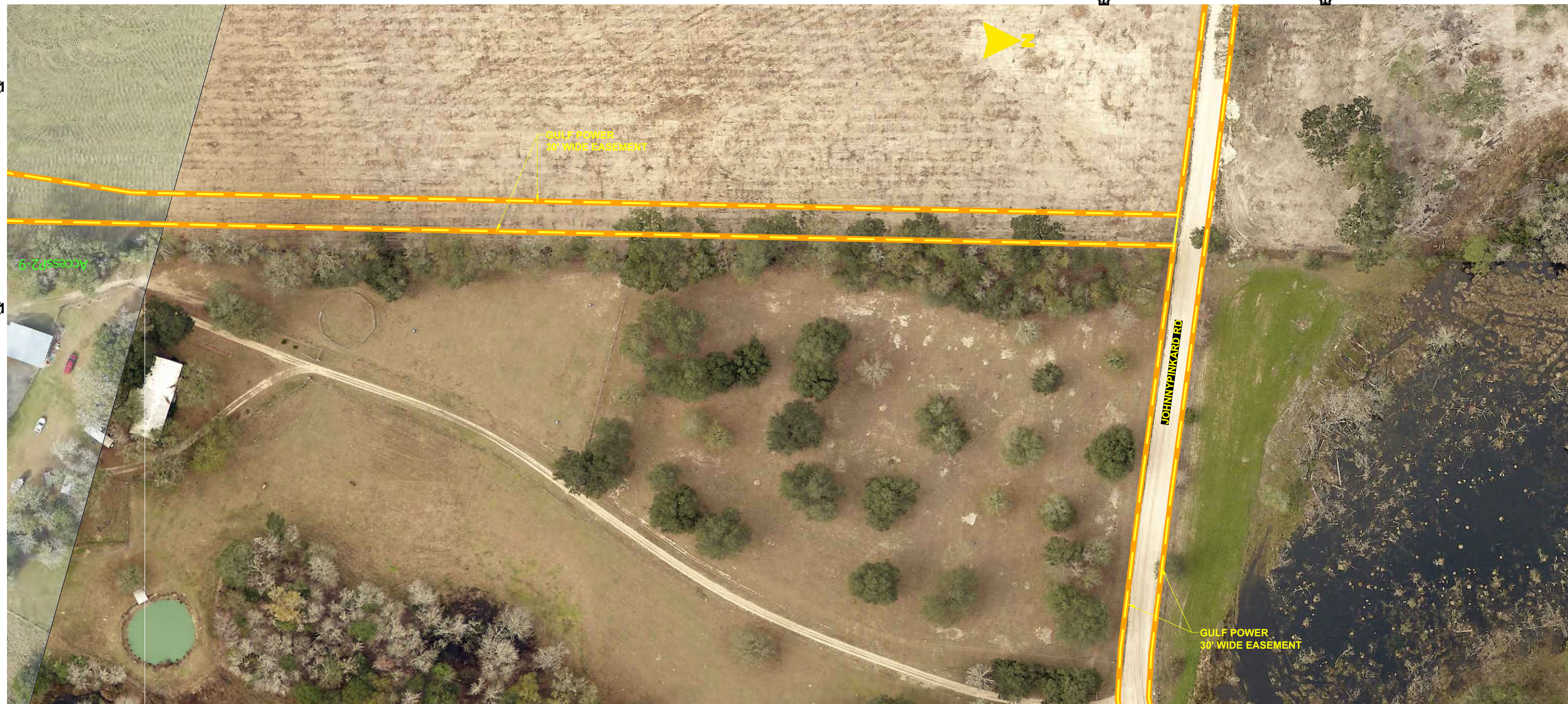
24 x 36 Scale: 1" = 50'  
11 x 17 Scale: 1" = 100'



0	06/25/19	ISSUED FOR PERMIT SUBMITTAL	GCC	JJB	MKL
REV	DATE	DESCRIPTION	BY	CKD	APP

<b>GULF POWER COMPANY</b>		<b>NORTH FLORIDA RESILIENCY CONNECTION</b>	
SCALE: 1" = 100' DRAWN BY: GCC ENGINEER: MKL COUNTY: MADISON 33 OF 103		DATE: 04/30/19 CHECKED BY: JJB SECTION: AS SHOWN FILE NAME: RS4000	
		FPL 030729 20210015-EI	















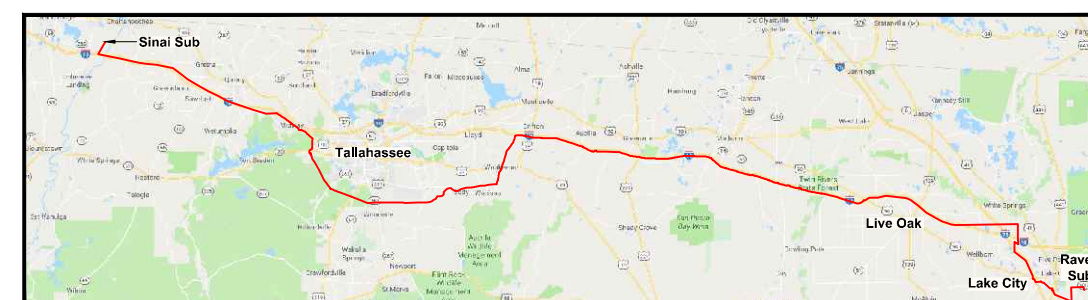
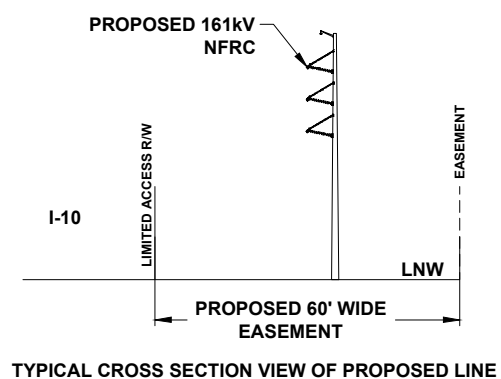


**NOTES:**

1. SURVEY BOUNDARIES AND WETLAND DELINEATION PROVIDED BY OTHERS.
2. TEMPORARY MATTING CONFIGURATION BASED ON PLANS PREPARED BY PICKETT.

**LEGEND**

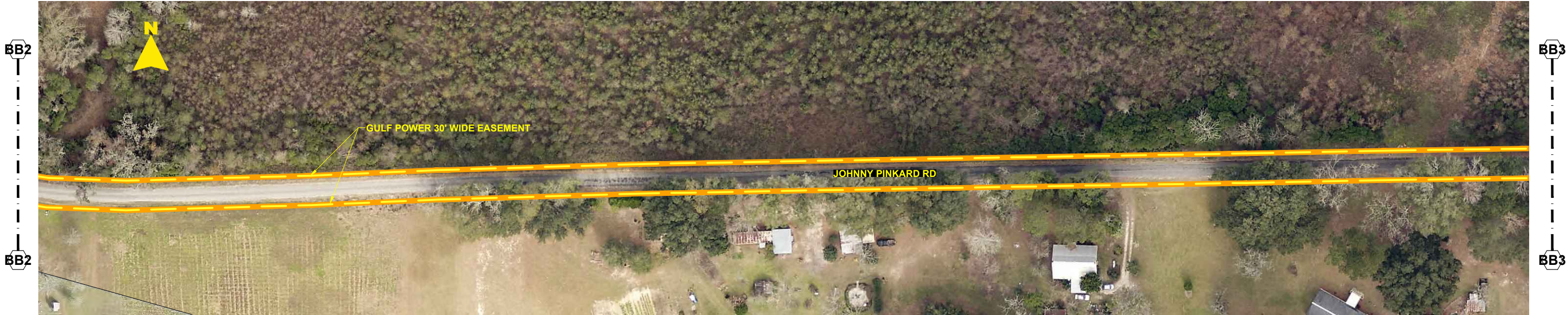
	<b>TEMPORARY MATTING</b>		<b>WETLAND</b>
	<b>LIMITS OF UPLAND CLEARING</b>		<b>DITCH, STREAM &amp; WATERBODY</b>
	<b>LIMITS OF WETLAND CLEARING</b>	<b>278A2</b>	<b>TRANSMISSION POLE TO BE INSTALLED</b>
	<b>EXISTING FPL EASEMENT</b>		
	<b>PROPOSED EASEMENT</b>	<b>278A2</b>	<b>EXISTING TRANSMISSION POLE TO REMAIN</b>
	<b>PROJECT BOUNDARY</b>		
	<b>PROPERTY LINE</b>	<b>278A2</b>	<b>TRANSMISSION POLE TO BE REMOVED</b>
			
		<b>1</b>	<b>PROJECT MILE MARKER</b>



0	06/25/19	ISSUED FOR PERMIT SUBMITTAL	GCC	JB	MK
REV	DATE	DESCRIPTION	BY	CKD	AP

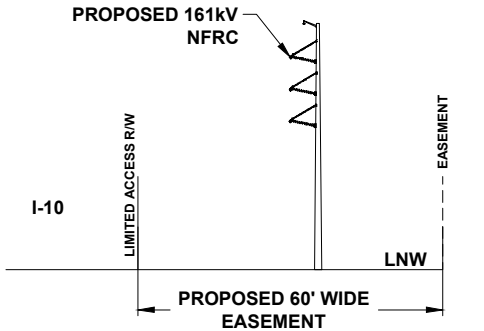
<p><i>GULF POWER COMPANY</i></p>		<p><i>NORTH FLORIDA RESILIENCY CONNECTION</i></p>	
<p>SCALE: 1" = 100'</p> <p>DRAWN BY: GCC</p> <p>ENGINEER: TJB</p> <p>COUNTY: MADISON</p> <p>33A OF 103</p>	<p>DATE: 04/30/19</p> <p>CHECKED BY: JJB</p> <p>SECTION: AS SHOWN</p> <p>FILE NAME: RS4000</p>		<p>FPL 030730</p> <p>20210015-EI</p>





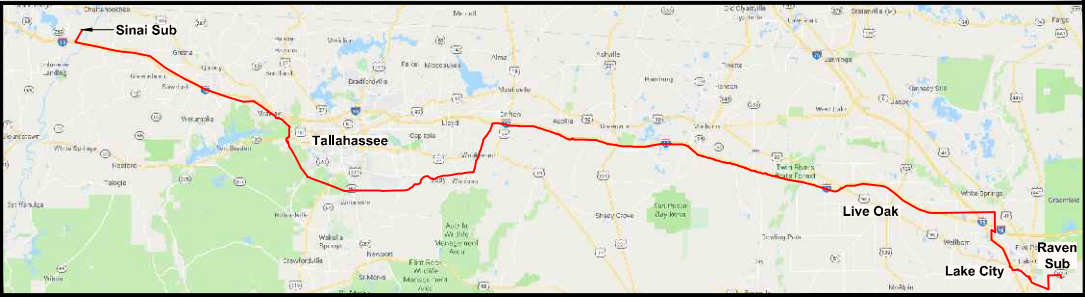
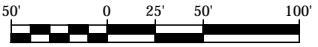
- NOTES:**
- 1. SURVEY BOUNDARIES AND WETLAND DELINEATION PROVIDED BY OTHERS.
  - 2. TEMPORARY MATTING CONFIGURATION BASED ON PLANS PREPARED BY PICKETT.

LEGEND			
	TEMPORARY MATTING		WETLAND
	LIMITS OF UPLAND CLEARING		DITCH, STREAM & WATERBODY
	LIMITS OF WETLAND CLEARING		278A2 TRANSMISSION POLE TO BE INSTALLED
	EXISTING FPL EASEMENT		278A2 EXISTING TRANSMISSION POLE TO REMAIN
	PROPOSED EASEMENT		278A2 TRANSMISSION POLE TO BE REMOVED
	PROJECT BOUNDARY		PROJECT MILE MARKER
	PROPERTY LINE		



TYPICAL CROSS SECTION VIEW OF PROPOSED LINE

24 x 36 Scale: 1" = 50'  
11 x 17 Scale: 1" = 100'



0	06/25/19	ISSUED FOR PERMIT SUBMITTAL	GCC	JJB	MKL
REV	DATE	DESCRIPTION	BY	CKD	APP

GULF POWER COMPANY		NORTH FLORIDA RESILIENCY CONNECTION			
--------------------	--	-------------------------------------	--	--	--

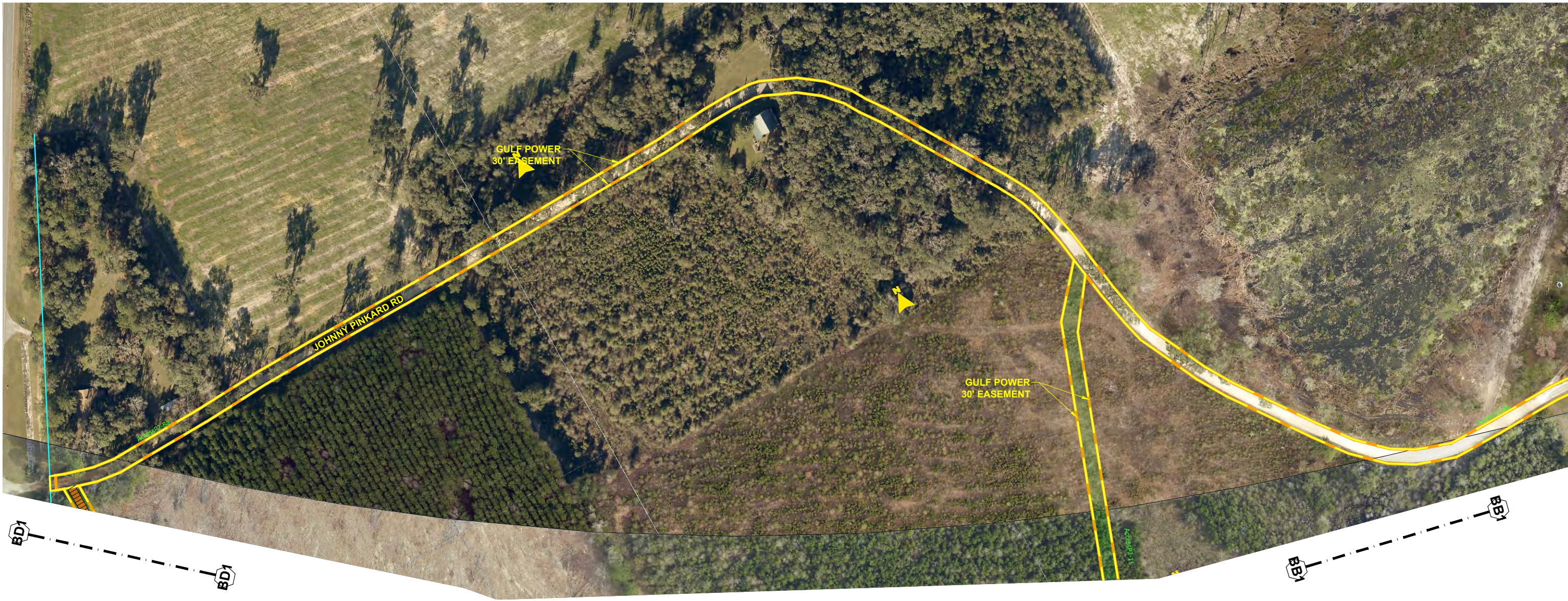
SCALE: 1" = 100'  
DRAWN BY: GCC  
ENGINEER: TJB  
COUNTY: MADISON  
33B OF 103

DATE: 04/30/19  
CHECKED BY: JJB  
SECTION: AS SHOWN  
FILE NAME: RS4000



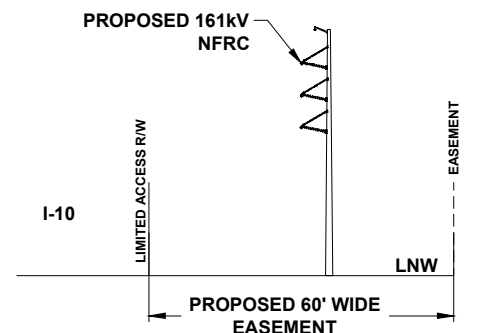
FPL 030731  
20210015-EI





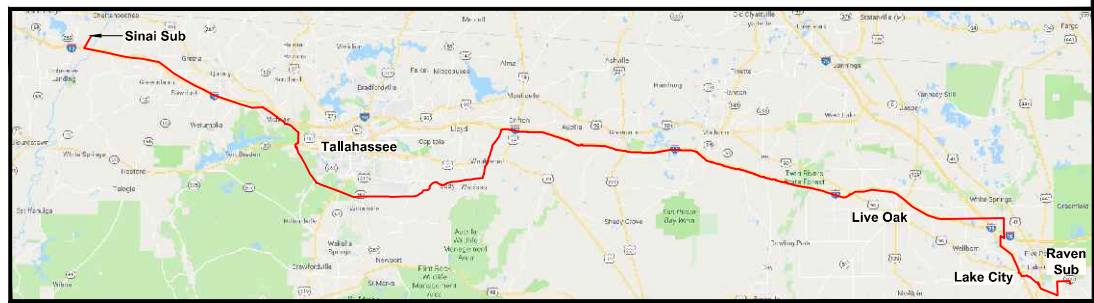
- NOTES:**
1. SURVEY BOUNDARIES AND WETLAND DELINEATION PROVIDED BY OTHERS.
  2. TEMPORARY MATTING CONFIGURATION BASED ON PLANS PREPARED BY PICKETT.

LEGEND			
	TEMPORARY MATTING		WETLAND
	LIMITS OF UPLAND CLEARING		DITCH, STREAM & WATERBODY
	LIMITS OF WETLAND CLEARING		278A2 TRANSMISSION POLE TO BE INSTALLED
	EXISTING FPL EASEMENT		278A2 EXISTING TRANSMISSION POLE TO REMAIN
	PROPOSED EASEMENT		278A2 TRANSMISSION POLE TO BE REMOVED
	PROJECT BOUNDARY		PROJECT MILE MARKER
	PROPERTY LINE		



TYPICAL CROSS SECTION VIEW OF PROPOSED LINE

24 x 36 Scale: 1" = 100'  
11 x 17 Scale: 1" = 200'



GULF POWER COMPANY		NORTH FLORIDA RESILIENCY CONNECTION		
SCALE: 1" = 100'		DATE: 04/30/19		
DRAWN BY: GCC		CHECKED BY: JJB		
ENGINEER: TJB		SECTION: AS SHOWN		
COUNTY: MADISON		FILE NAME: RS4000		
33C OF 103				
		FPL 030732 20210015-EI		

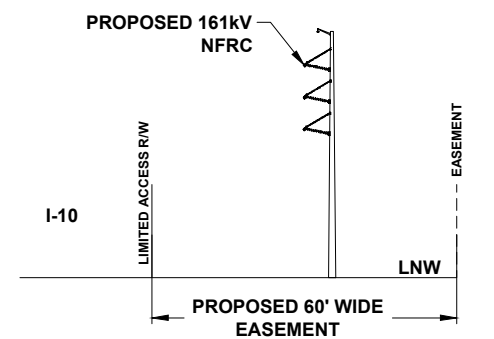
0	06/25/19	ISSUED FOR PERMIT SUBMITTAL	GCC	JJB	MKL
REV	DATE	DESCRIPTION	BY	CHKD	APP



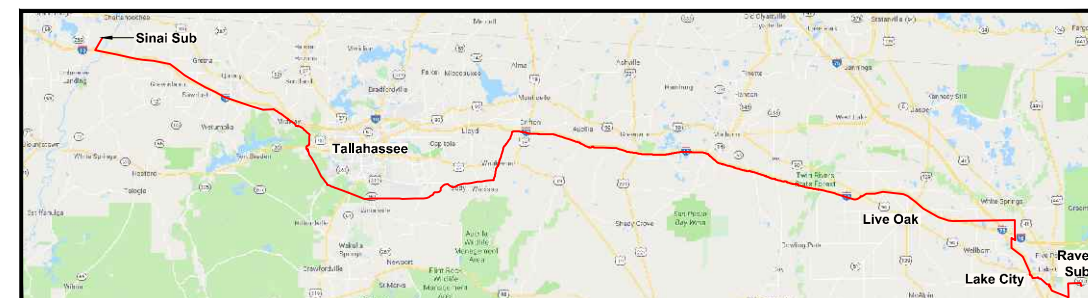


- NOTES:
1. SURVEY BOUNDARIES AND WETLAND DELINEATION PROVIDED BY OTHERS.
  2. TEMPORARY MATTING CONFIGURATION BASED ON PLANS PREPARED BY PICKETT.

LEGEND			
	TEMPORARY MATTING		WETLAND
	LIMITS OF UPLAND CLEARING		DITCH, STREAM & WATERBODY
	LIMITS OF WETLAND CLEARING		278A2 TRANSMISSION POLE TO BE INSTALLED
	EXISTING FPL EASEMENT		278A2 EXISTING TRANSMISSION POLE TO REMAIN
	PROPOSED EASEMENT		278A2 TRANSMISSION POLE TO BE REMOVED
	PROJECT BOUNDARY		PROJECT MILE MARKER
	PROPERTY LINE		

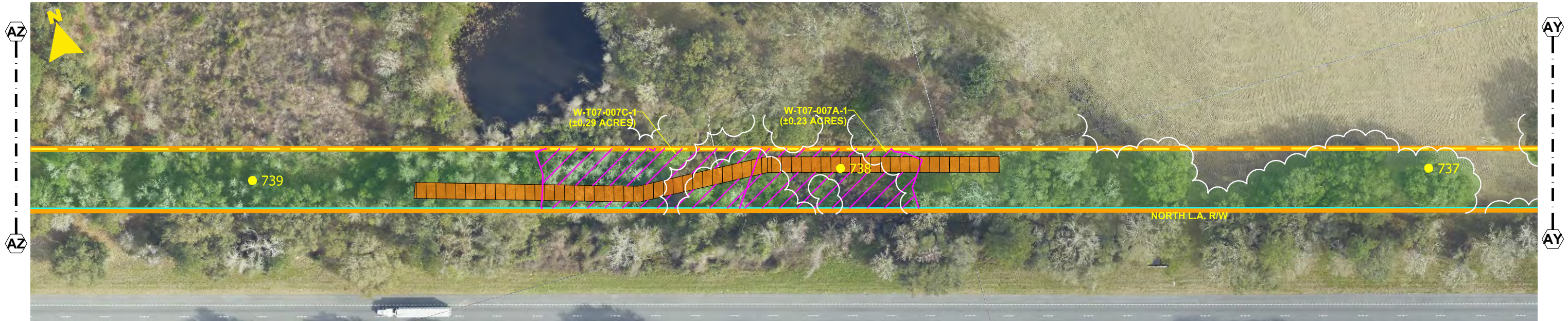


24 x 36 Scale: 1" = 150'  
11 x 17 Scale: 1" = 300'



GULF POWER COMPANY		NORTH FLORIDA RESILIENCY CONNECTION	
SCALE: 1" = 100'	DATE: 04/30/19	 Gulf Power®	FPL 030733 20210015-EI
DRAWN BY: GCC	CHECKED BY: JJB		
ENGINEER: TJB	SECTION: AS SHOWN		
COUNTY: MADISON	FILE NAME: RS4000		
33D OF 103			





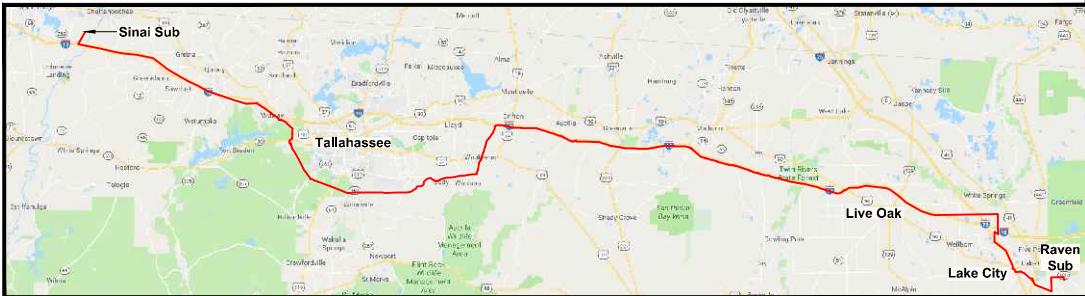
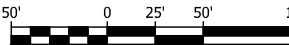
- NOTES:**
1. SURVEY BOUNDARIES AND WETLAND DELINEATION PROVIDED BY OTHERS.
  2. TEMPORARY MATTING CONFIGURATION BASED ON PLANS PREPARED BY PICKETT.

LEGEND			
	TEMPORARY MATTING		WETLAND
	LIMITS OF UPLAND CLEARING		DITCH, STREAM & WATERBODY
	LIMITS OF WETLAND CLEARING		278A2 TRANSMISSION POLE TO BE INSTALLED
	EXISTING FPL EASEMENT		278A2 EXISTING TRANSMISSION POLE TO REMAIN
	PROPOSED EASEMENT		278A2 TRANSMISSION POLE TO BE REMOVED
	PROJECT BOUNDARY		1 PROJECT MILE MARKER
	PROPERTY LINE		



TYPICAL CROSS SECTION VIEW OF PROPOSED LINE

24 x 36 Scale: 1" = 50'  
11 x 17 Scale: 1" = 100'



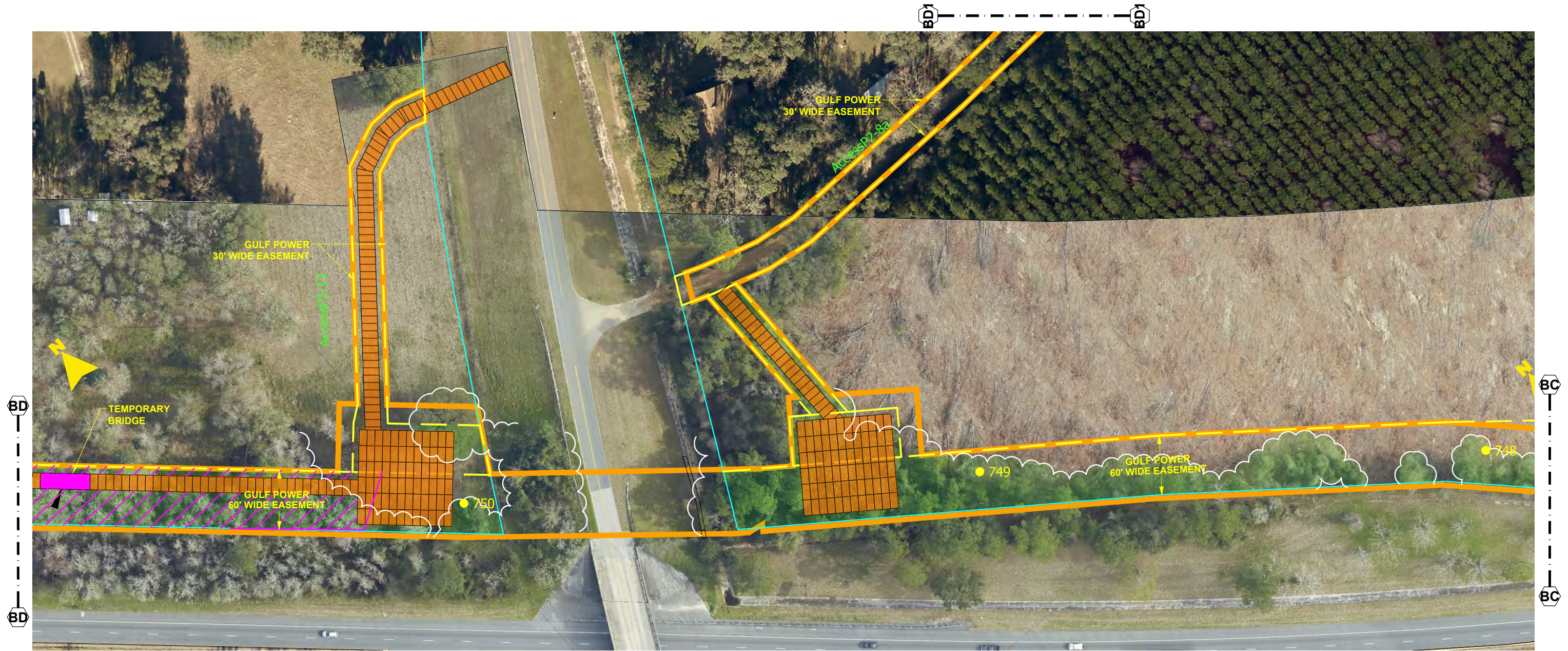
0	06/25/19	ISSUED FOR PERMIT SUBMITTAL	GCC	JJB	MKL
REV	DATE	DESCRIPTION	BY	CKD	APP

<b>GULF POWER COMPANY</b>		<b>NORTH FLORIDA RESILIENCY CONNECTION</b>		
SCALE: 1" = 100'	DATE: 04/30/19		FPL 030734 20210015-EI	
DRAWN BY: GCC	CHECKED BY: JJB			
ENGINEER: MKL	SECTION: AS SHOWN			
COUNTY: MADISON	FILE NAME: RS4000			
34 OF 103				









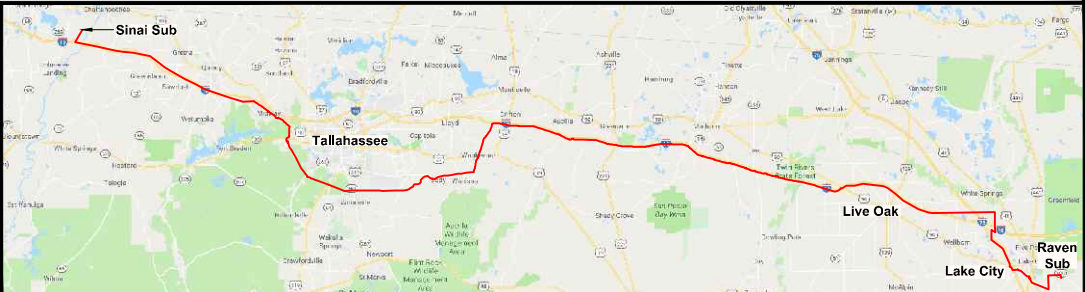
- NOTES:**
1. SURVEY BOUNDARIES AND WETLAND DELINEATION PROVIDED BY OTHERS.
  2. TEMPORARY MATTING CONFIGURATION BASED ON PLANS PREPARED BY PICKETT.

LEGEND			
	TEMPORARY MATTING		WETLAND
	LIMITS OF UPLAND CLEARING		DITCH, STREAM & WATERBODY
	LIMITS OF WETLAND CLEARING		278A2 TRANSMISSION POLE TO BE INSTALLED
	EXISTING FPL EASEMENT		278A2 EXISTING TRANSMISSION POLE TO REMAIN
	PROPOSED EASEMENT		278A2 TRANSMISSION POLE TO BE REMOVED
	PROJECT BOUNDARY		PROJECT MILE MARKER
	PROPERTY LINE		



TYPICAL CROSS SECTION VIEW OF PROPOSED LINE

24 x 36 Scale: 1" = 50'  
11 x 17 Scale: 1" = 100'



0	06/25/19	ISSUED FOR PERMIT SUBMITTAL	GCC	JJB	MKL
REV	DATE	DESCRIPTION	BY	CKD	APP

<b>GULF POWER COMPANY</b>		<b>NORTH FLORIDA RESILIENCY CONNECTION</b>	
SCALE: 1" = 100' DRAWN BY: GCC ENGINEER: MKL COUNTY: MADISON 36 OF 103		DATE: 04/30/19 CHECKED BY: JJB SECTION: AS SHOWN FILE NAME: RS4000	
		FPL 030736 20210015-EI	



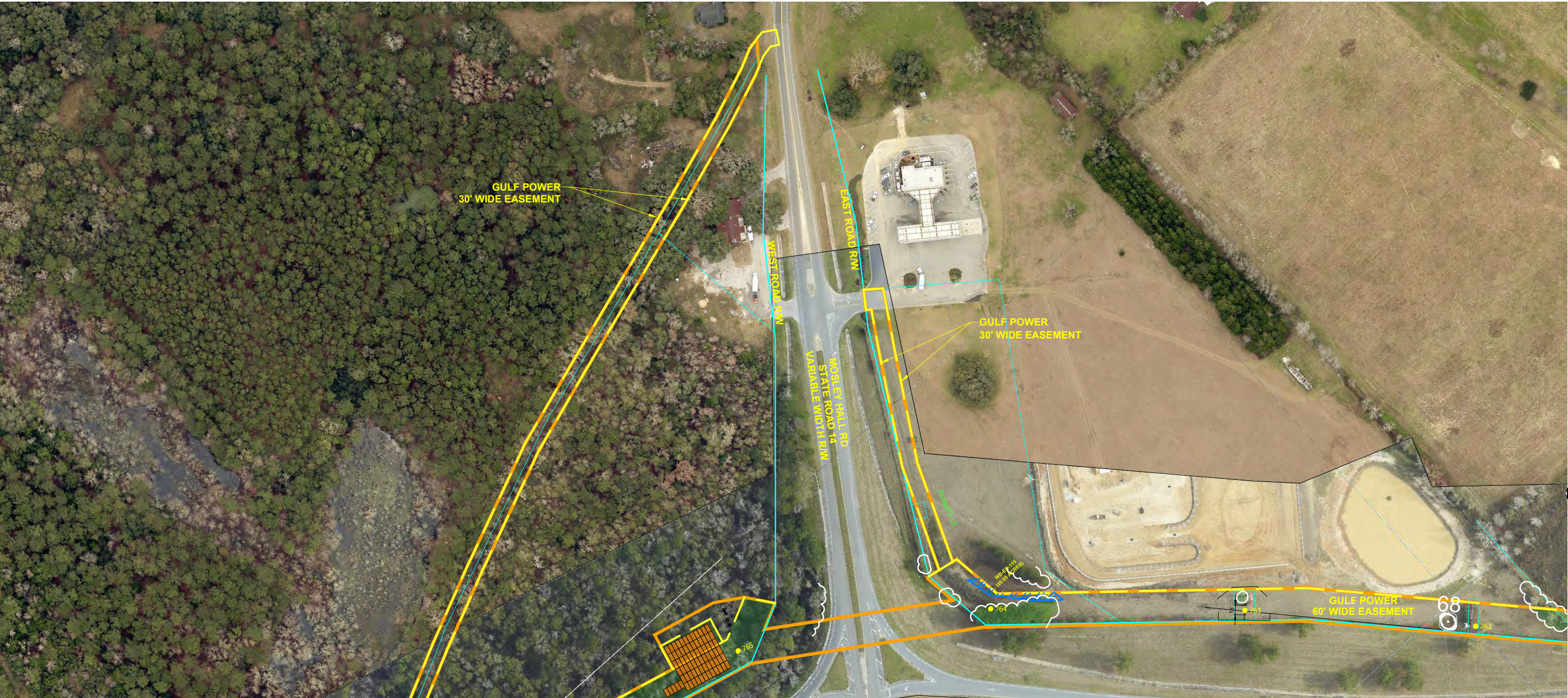


FPL 030737  
20210015-EI









BI

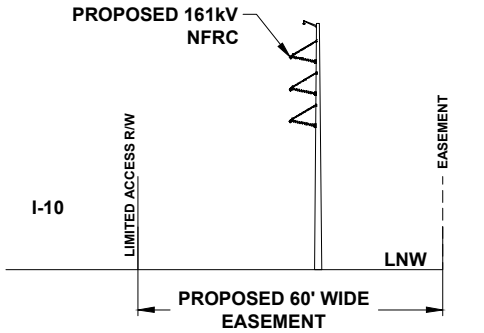
BI

BH

BH

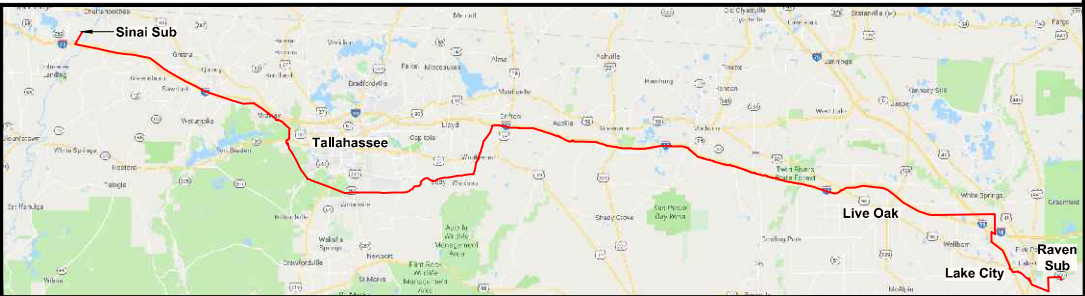
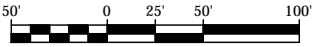
- NOTES:**
1. SURVEY BOUNDARIES AND WETLAND DELINEATION PROVIDED BY OTHERS.
  2. TEMPORARY MATTING CONFIGURATION BASED ON PLANS PREPARED BY PICKETT.

LEGEND			
	TEMPORARY MATTING		WETLAND
	LIMITS OF UPLAND CLEARING		DITCH, STREAM & WATERBODY
	LIMITS OF WETLAND CLEARING		278A2 TRANSMISSION POLE TO BE INSTALLED
	EXISTING FPL EASEMENT		278A2 EXISTING TRANSMISSION POLE TO REMAIN
	PROPOSED EASEMENT		278A2 TRANSMISSION POLE TO BE REMOVED
	PROJECT BOUNDARY		PROJECT MILE MARKER
	PROPERTY LINE		



TYPICAL CROSS SECTION VIEW OF PROPOSED LINE

24 x 36 Scale: 1" = 100'  
11 x 17 Scale: 1" = 200'



0	06/25/19	ISSUED FOR PERMIT SUBMITTAL	GCC	JJB	MKL
REV	DATE	DESCRIPTION	BY	CKD	APP

GULF POWER COMPANY		NORTH FLORIDA RESILIENCY CONNECTION			
--------------------	--	-------------------------------------	--	--	--

SCALE: 1" = 100'  
DRAWN BY: GCC  
ENGINEER: MKL  
COUNTY: MADISON  
39 OF 103

DATE: 04/30/19  
CHECKED BY: JJB  
SECTION: AS SHOWN  
FILE NAME: RS4000



FPL 030739  
20210015-EI





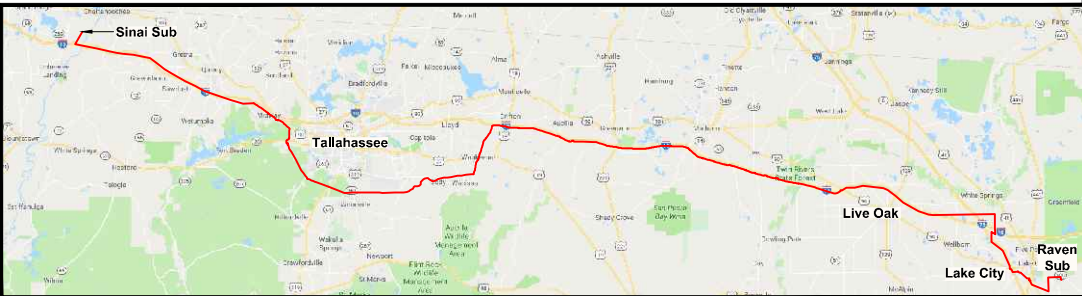
- NOTES:**
1. SURVEY BOUNDARIES AND WETLAND DELINEATION PROVIDED BY OTHERS.
  2. TEMPORARY MATTING CONFIGURATION BASED ON PLANS PREPARED BY PICKETT.

LEGEND			
	TEMPORARY MATTING		WETLAND
	LIMITS OF UPLAND CLEARING		DITCH, STREAM & WATERBODY
	LIMITS OF WETLAND CLEARING		278A2 TRANSMISSION POLE TO BE INSTALLED
	EXISTING FPL EASEMENT		278A2 EXISTING TRANSMISSION POLE TO REMAIN
	PROPOSED EASEMENT		278A2 TRANSMISSION POLE TO BE REMOVED
	PROJECT BOUNDARY		PROJECT MILE MARKER
	PROPERTY LINE		



TYPICAL CROSS SECTION VIEW OF PROPOSED LINE

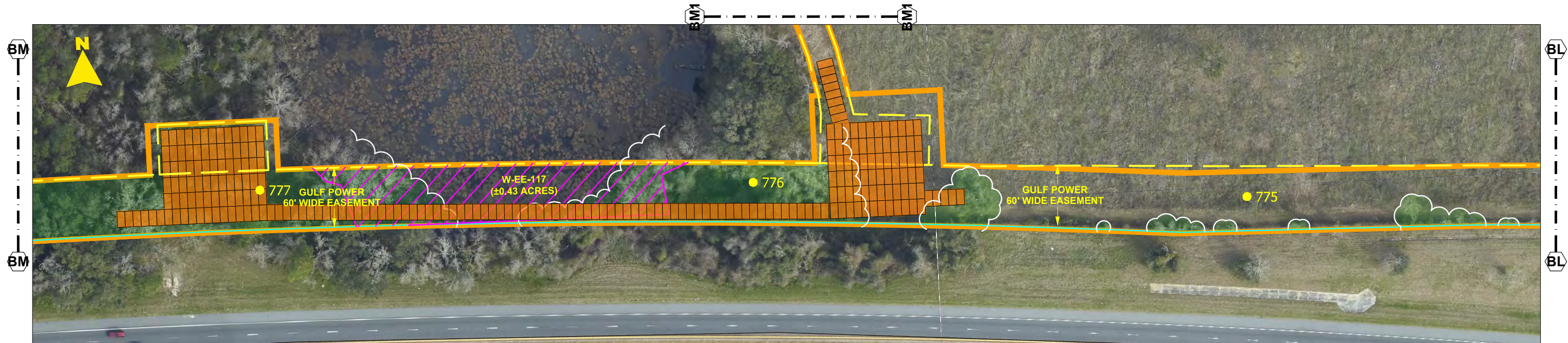
24 x 36 Scale: 1" = 50'  
11 x 17 Scale: 1" = 100'



0	06/25/19	ISSUED FOR PERMIT SUBMITTAL	GCC	JJB	MKL
REV	DATE	DESCRIPTION	BY	CKD	APP

<b>GULF POWER COMPANY</b>		<b>NORTH FLORIDA RESILIENCY CONNECTION</b>	
SCALE: 1" = 100' DRAWN BY: GCC ENGINEER: MKL COUNTY: MADISON 41 OF 103		DATE: 04/30/19 CHECKED BY: JJB SECTION: AS SHOWN FILE NAME: RS4000	
		FPL 030740 20210015-EI	





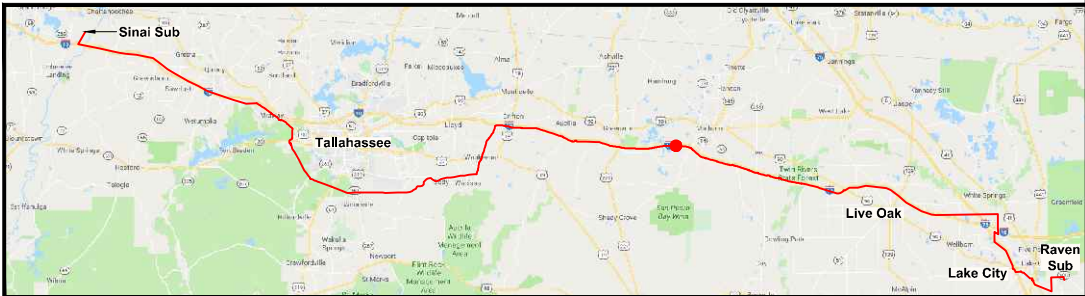
- NOTES:**
1. SURVEY BOUNDARIES AND WETLAND DELINEATION PROVIDED BY OTHERS.
  2. TEMPORARY MATTING CONFIGURATION BASED ON PLANS PREPARED BY PICKETT.

LEGEND	
	TEMPORARY MATTING
	LIMITS OF UPLAND CLEARING
	LIMITS OF WETLAND CLEARING
	EXISTING FPL EASEMENT
	PROPOSED EASEMENT
	PROJECT BOUNDARY
	PROPERTY LINE
	WETLAND
	DITCH, STREAM & WATERBODY
	278A2 TRANSMISSION POLE TO BE INSTALLED
	278A2 EXISTING TRANSMISSION POLE TO REMAIN
	278A2 TRANSMISSION POLE TO BE REMOVED
	1 PROJECT MILE MARKER



TYPICAL CROSS SECTION VIEW OF PROPOSED LINE

24 x 36 Scale: 1" = 50'  
11 x 17 Scale: 1" = 100'



0	06/25/19	ISSUED FOR PERMIT SUBMITTAL	GCC	JJB	MKL
REV	DATE	DESCRIPTION	BY	CKD	APP

<b>GULF POWER COMPANY</b>		<b>NORTH FLORIDA RESILIENCY CONNECTION</b>	
SCALE: 1" = 100' DRAWN BY: GCC ENGINEER: MKL COUNTY: MADISON 42 OF 103		DATE: 04/30/19 CHECKED BY: JJB SECTION: AS SHOWN FILE NAME: RS4000	
		FPL 030741 20210015-EI	





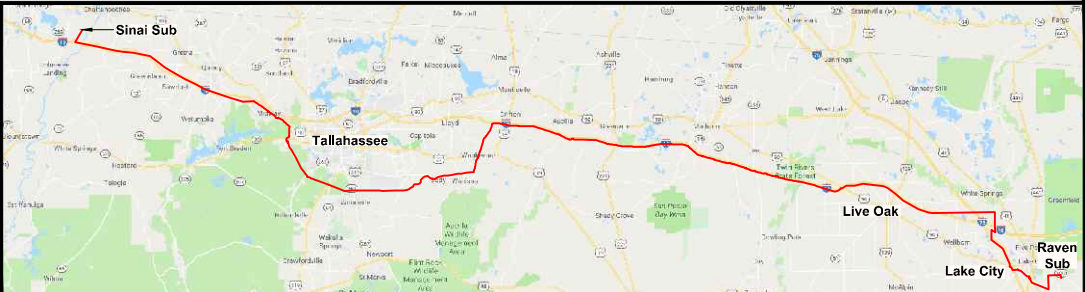
- NOTES:**
- 1. SURVEY BOUNDARIES AND WETLAND DELINEATION PROVIDED BY OTHERS.
  - 2. TEMPORARY MATTING CONFIGURATION BASED ON PLANS PREPARED BY PICKETT.

LEGEND			
	TEMPORARY MATTING		WETLAND
	LIMITS OF UPLAND CLEARING		DITCH, STREAM & WATERBODY
	LIMITS OF WETLAND CLEARING		278A2 TRANSMISSION POLE TO BE INSTALLED
	EXISTING FPL EASEMENT		278A2 EXISTING TRANSMISSION POLE TO REMAIN
	PROPOSED EASEMENT		278A2 TRANSMISSION POLE TO BE REMOVED
	PROJECT BOUNDARY		PROJECT MILE MARKER
	PROPERTY LINE		



TYPICAL CROSS SECTION VIEW OF PROPOSED LINE

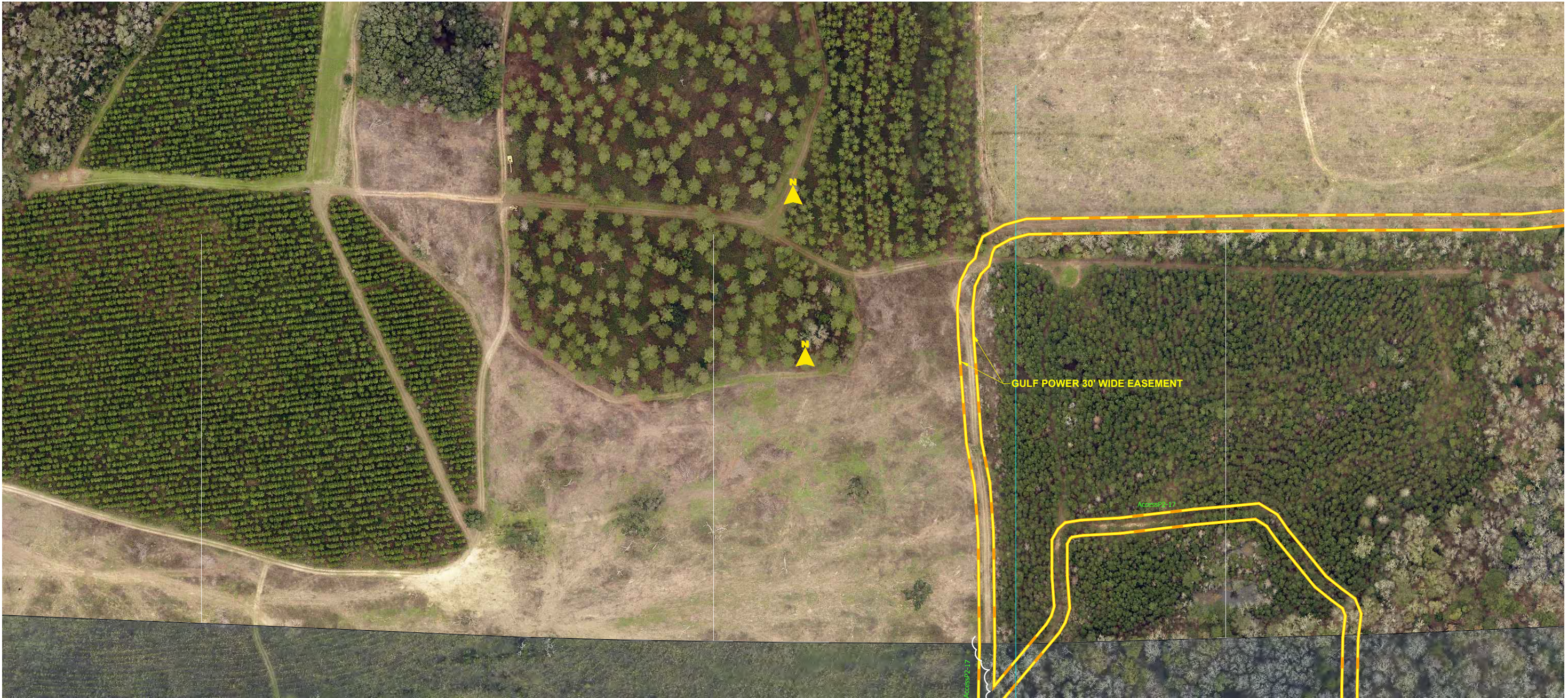
24 x 36 Scale: 1" = 100'  
11 x 17 Scale: 1" = 200'



0	06/25/19	ISSUED FOR PERMIT SUBMITTAL	GCC	JJB	MKL
REV	DATE	DESCRIPTION	BY	CKD	APP

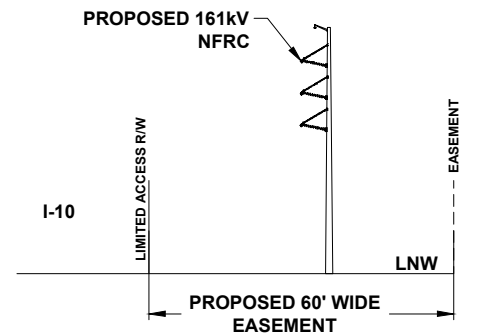
<b>GULF POWER COMPANY</b>		<b>NORTH FLORIDA RESILIENCY CONNECTION</b>	
SCALE: 1" = 100' DRAWN BY: GCC ENGINEER: MKL COUNTY: MADISON 42A OF 103		DATE: 04/30/19 CHECKED BY: JJB SECTION: AS SHOWN FILE NAME: RS4000	
		FPL 030742 20210015-EI	



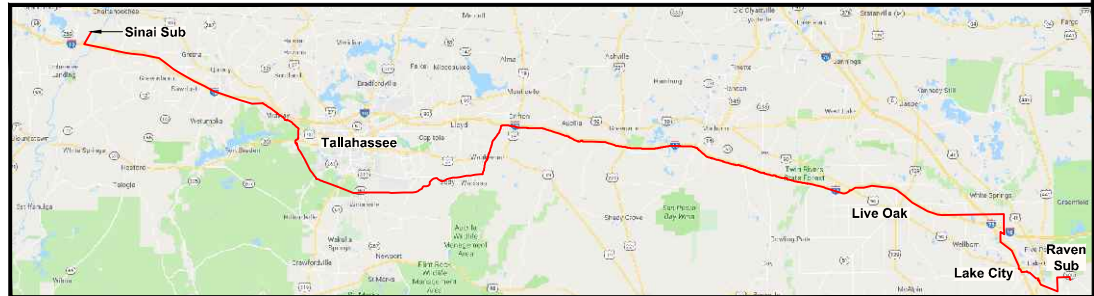


- NOTES:**
1. SURVEY BOUNDARIES AND WETLAND DELINEATION PROVIDED BY OTHERS.
  2. TEMPORARY MATTING CONFIGURATION BASED ON PLANS PREPARED BY PICKETT.

LEGEND			
	TEMPORARY MATTING		WETLAND
	LIMITS OF UPLAND CLEARING		DITCH, STREAM & WATERBODY
	LIMITS OF WETLAND CLEARING		278A2 TRANSMISSION POLE TO BE INSTALLED
	EXISTING FPL EASEMENT		278A2 EXISTING TRANSMISSION POLE TO REMAIN
	PROPOSED EASEMENT		278A2 TRANSMISSION POLE TO BE REMOVED
	PROJECT BOUNDARY		PROJECT MILE MARKER
	PROPERTY LINE		



24 x 36 Scale: 1" = 100'  
11 x 17 Scale: 1" = 200'



0	06/25/19	ISSUED FOR PERMIT SUBMITTAL	GCC	JJB	MKL
REV	DATE	DESCRIPTION	BY	CKD	APP

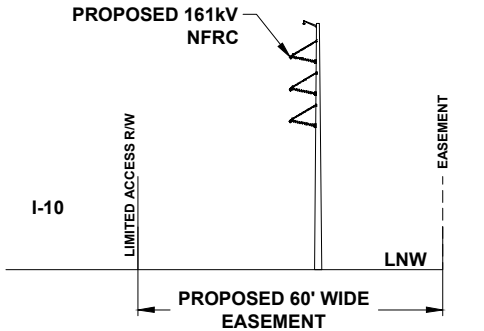
<b>GULF POWER COMPANY</b>		<b>NORTH FLORIDA RESILIENCY CONNECTION</b>	
SCALE: 1" = 100'	DATE: 04/30/19		FPL 030743 20210015-EI
DRAWN BY: GCC	CHECKED BY: JJB		
ENGINEER: MKL	SECTION: AS SHOWN		
COUNTY: MADISON	FILE NAME: RS4000		
42B OF 103			





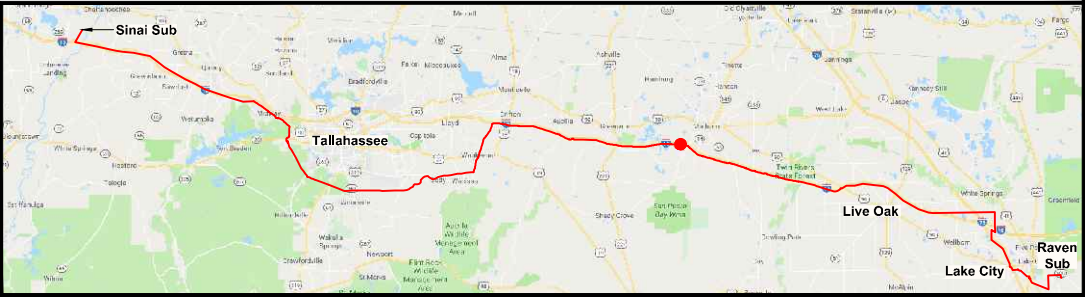
- NOTES:**
1. SURVEY BOUNDARIES AND WETLAND DELINEATION PROVIDED BY OTHERS.
  2. TEMPORARY MATTING CONFIGURATION BASED ON PLANS PREPARED BY PICKETT.

LEGEND	
	TEMPORARY MATTING
	LIMITS OF UPLAND CLEARING
	LIMITS OF WETLAND CLEARING
	EXISTING FPL EASEMENT
	PROPOSED EASEMENT
	PROJECT BOUNDARY
	PROPERTY LINE
	WETLAND
	DITCH, STREAM & WATERBODY
	278A2 TRANSMISSION POLE TO BE INSTALLED
	278A2 EXISTING TRANSMISSION POLE TO REMAIN
	278A2 TRANSMISSION POLE TO BE REMOVED
	1 PROJECT MILE MARKER



TYPICAL CROSS SECTION VIEW OF PROPOSED LINE

24 x 36 Scale: 1" = 50'  
11 x 17 Scale: 1" = 100'



0	06/25/19	ISSUED FOR PERMIT SUBMITTAL	GCC	JJB	MKL
REV	DATE	DESCRIPTION	BY	CKD	APP

**GULF POWER COMPANY**

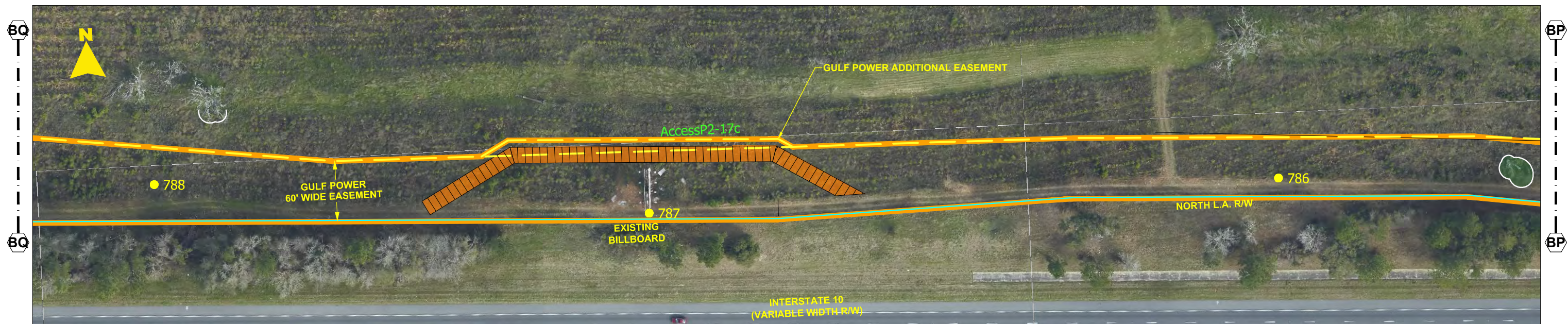
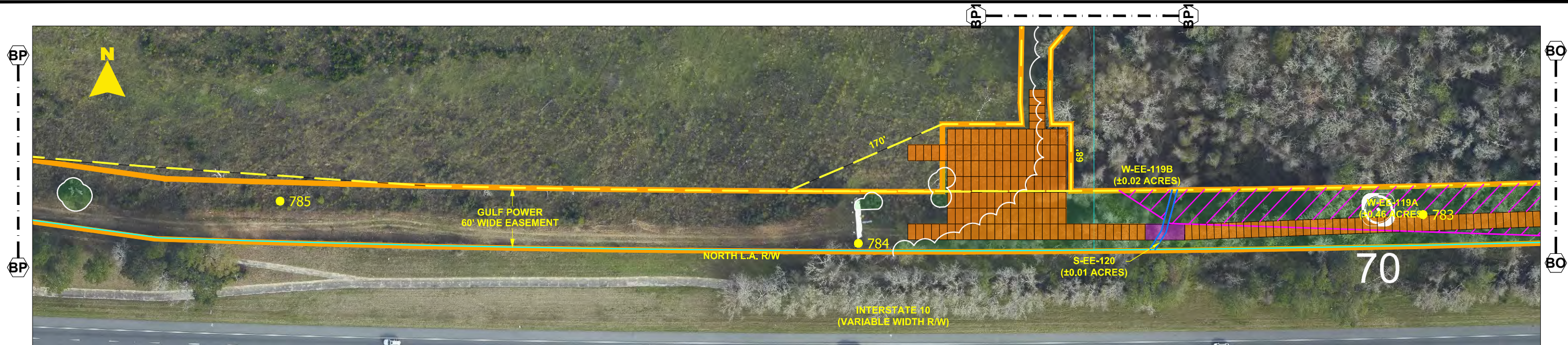
SCALE: 1" = 100'  
DRAWN BY: GCC  
ENGINEER: MKL  
COUNTY: MADISON  
43 OF 103

DATE: 04/30/19  
CHECKED BY: JJB  
SECTION: AS SHOWN  
FILE NAME: RS4000

**NORTH FLORIDA RESILIENCY CONNECTION**

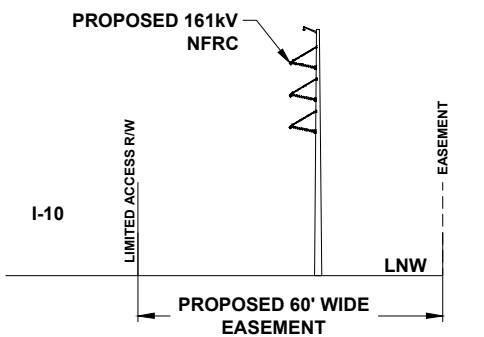
FPL 030744  
20210015-EI





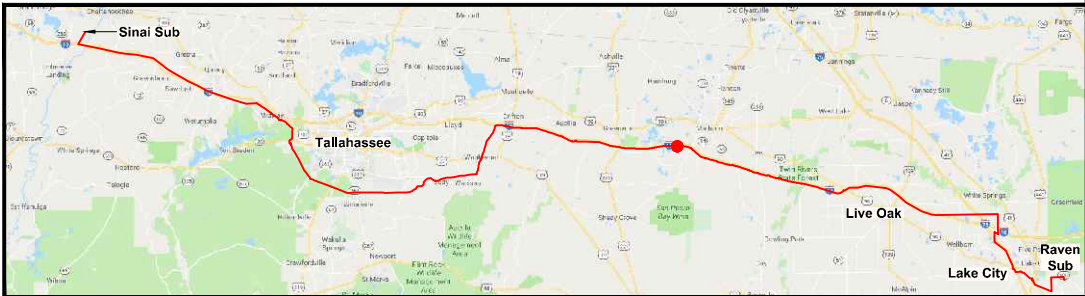
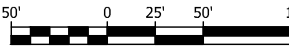
- NOTES:**
1. SURVEY BOUNDARIES AND WETLAND DELINEATION PROVIDED BY OTHERS.
  2. TEMPORARY MATTING CONFIGURATION BASED ON PLANS PREPARED BY PICKETT.

LEGEND	
	TEMPORARY MATTING
	LIMITS OF UPLAND CLEARING
	LIMITS OF WETLAND CLEARING
	EXISTING FPL EASEMENT
	PROPOSED EASEMENT
	PROJECT BOUNDARY
	PROPERTY LINE
	WETLAND
	DITCH, STREAM & WATERBODY
	278A2 TRANSMISSION POLE TO BE INSTALLED
	278A2 EXISTING TRANSMISSION POLE TO REMAIN
	278A2 TRANSMISSION POLE TO BE REMOVED
	PROJECT MILE MARKER



TYPICAL CROSS SECTION VIEW OF PROPOSED LINE

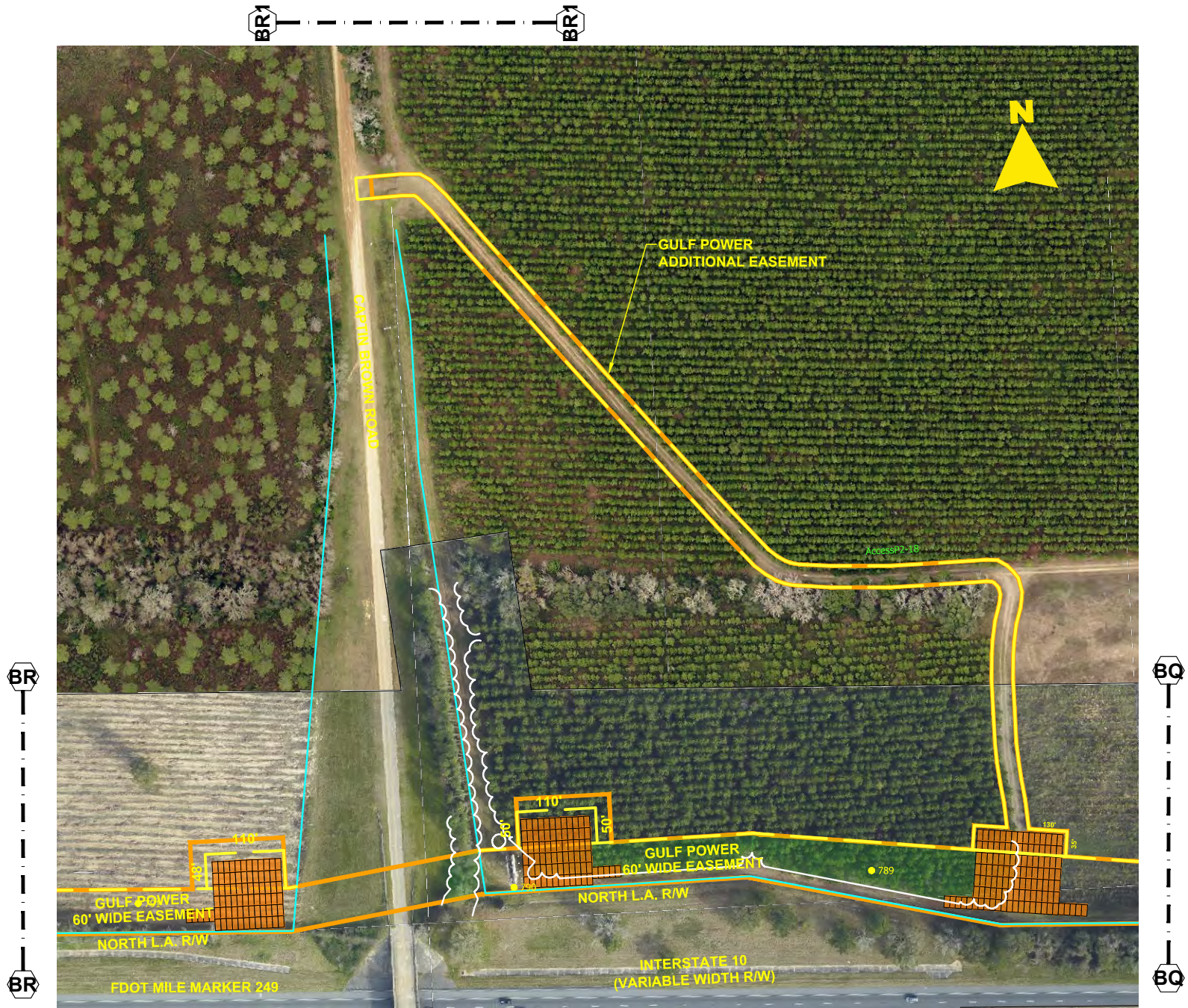
24 x 36 Scale: 1" = 50'  
11 x 17 Scale: 1" = 100'



0	06/25/19	ISSUED FOR PERMIT SUBMITTAL	GCC	JJB	MKL
REV	DATE	DESCRIPTION	BY	CKD	APP

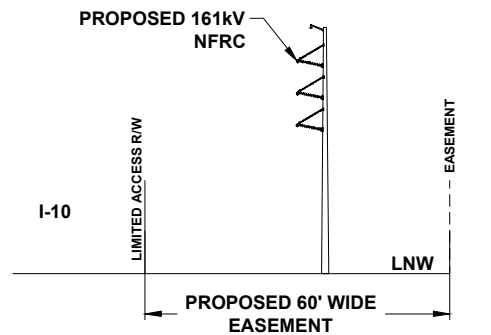
<b>GULF POWER COMPANY</b>		<b>NORTH FLORIDA RESILIENCY CONNECTION</b>	
SCALE: 1" = 100' DRAWN BY: GCC ENGINEER: MKL COUNTY: MADISON 44 OF 103		DATE: 04/30/19 CHECKED BY: JJB SECTION: AS SHOWN FILE NAME: RS4000	
		FPL 030745 20210015-EI	





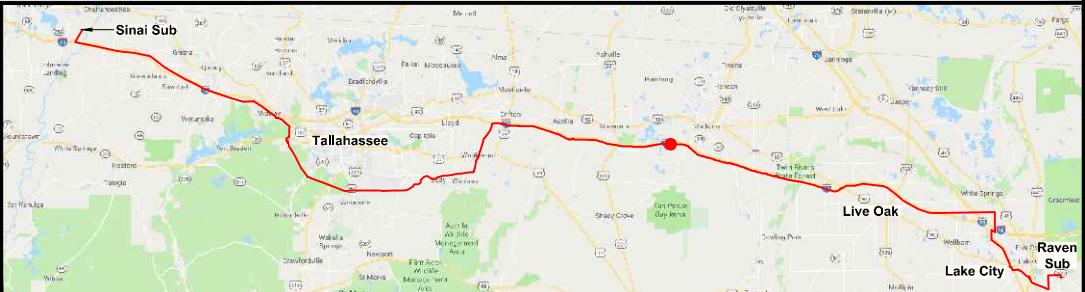
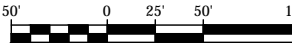
- NOTES:
1. SURVEY BOUNDARIES AND WETLAND DELINEATION PROVIDED BY OTHERS.
  2. TEMPORARY MATTING CONFIGURATION BASED ON PLANS PREPARED BY PICKETT.

LEGEND			
	TEMPORARY MATTING		WETLAND
	LIMITS OF UPLAND CLEARING		DITCH, STREAM & WATERBODY
	LIMITS OF WETLAND CLEARING		278A2 TRANSMISSION POLE TO BE INSTALLED
	EXISTING FPL EASEMENT		278A2 EXISTING TRANSMISSION POLE TO REMAIN
	PROPOSED EASEMENT		278A2 TRANSMISSION POLE TO BE REMOVED
	PROJECT BOUNDARY		PROJECT MILE MARKER
	PROPERTY LINE		



TYPICAL CROSS SECTION VIEW OF PROPOSED LINE

24 x 36 Scale: 1" = 100'  
11 x 17 Scale: 1" = 200'



0	06/25/19	ISSUED FOR PERMIT SUBMITTAL	GCC	JJB	MKL
REV	DATE	DESCRIPTION	BY	CHKD	APP

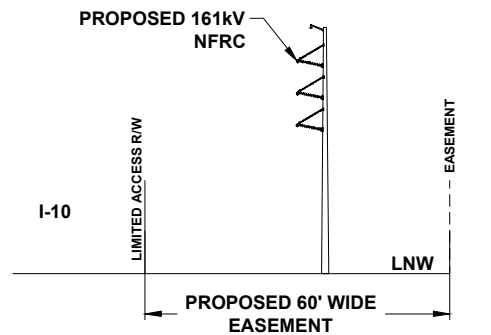
<b>GULF POWER COMPANY</b>		<b>NORTH FLORIDA RESILIENCY CONNECTION</b>	
SCALE: 1" = 100' DRAWN BY: GCC ENGINEER: MKL COUNTY: MADISON 45 OF 103	DATE: 04/30/19 CHECKED BY: JJB SECTION: AS SHOWN FILE NAME: RS4000		FPL 030746 20210015-EI





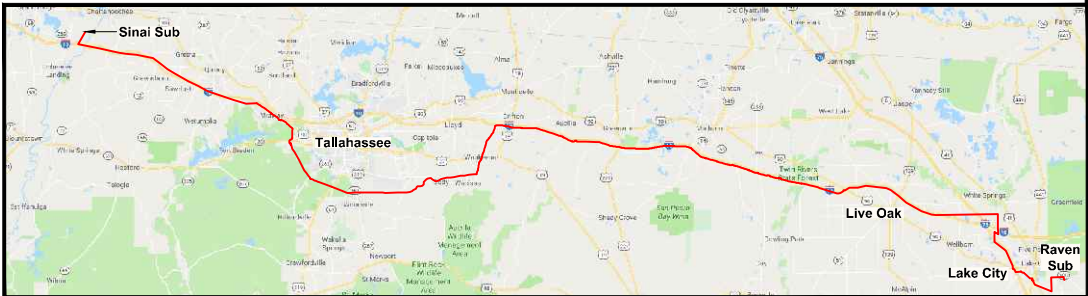
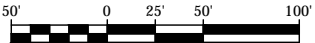
- NOTES:**
1. SURVEY BOUNDARIES AND WETLAND DELINEATION PROVIDED BY OTHERS.
  2. TEMPORARY MATTING CONFIGURATION BASED ON PLANS PREPARED BY PICKETT.

LEGEND			
	TEMPORARY MATTING		WETLAND
	LIMITS OF UPLAND CLEARING		DITCH, STREAM & WATERBODY
	LIMITS OF WETLAND CLEARING		278A2 TRANSMISSION POLE TO BE INSTALLED
	EXISTING FPL EASEMENT		278A2 EXISTING TRANSMISSION POLE TO REMAIN
	PROPOSED EASEMENT		278A2 TRANSMISSION POLE TO BE REMOVED
	PROJECT BOUNDARY		1 PROJECT MILE MARKER
	PROPERTY LINE		



TYPICAL CROSS SECTION VIEW OF PROPOSED LINE

24 x 36 Scale: 1" = 150'  
11 x 17 Scale: 1" = 300'



0	06/25/19	ISSUED FOR PERMIT SUBMITTAL	GCC	JJB	MKL
REV	DATE	DESCRIPTION	BY	CKD	APP

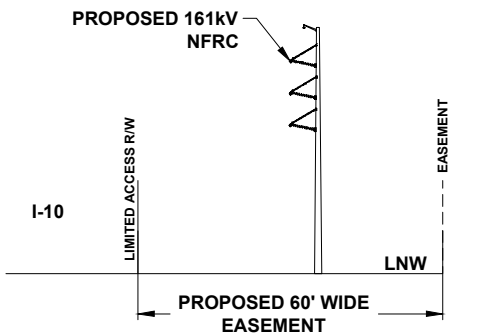
<b>GULF POWER COMPANY</b>		<b>NORTH FLORIDA RESILIENCY CONNECTION</b>	
SCALE: 1" = 100' DRAWN BY: GCC ENGINEER: MKL COUNTY: MADISON 45A OF 103		DATE: 04/30/19 CHECKED BY: JJB SECTION: AS SHOWN FILE NAME: RS4000	
		FPL 030747 20210015-EI	





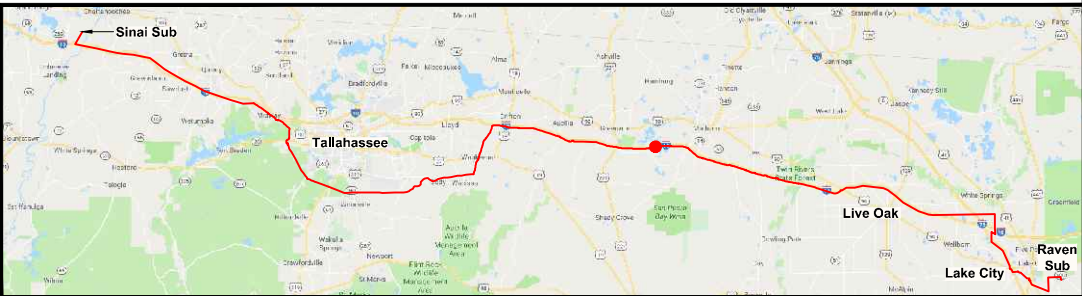
- NOTES:**
1. SURVEY BOUNDARIES AND WETLAND DELINEATION PROVIDED BY OTHERS.
  2. TEMPORARY MATTING CONFIGURATION BASED ON PLANS PREPARED BY PICKETT.

LEGEND			
	TEMPORARY MATTING		WETLAND
	LIMITS OF UPLAND CLEARING		DITCH, STREAM & WATERBODY
	LIMITS OF WETLAND CLEARING		278A2 TRANSMISSION POLE TO BE INSTALLED
	EXISTING FPL EASEMENT		278A2 EXISTING TRANSMISSION POLE TO REMAIN
	PROPOSED EASEMENT		278A2 TRANSMISSION POLE TO BE REMOVED
	PROJECT BOUNDARY		PROJECT MILE MARKER
	PROPERTY LINE		



TYPICAL CROSS SECTION VIEW OF PROPOSED LINE

24 x 36 Scale: 1" = 50'  
11 x 17 Scale: 1" = 100'



0	06/25/19	ISSUED FOR PERMIT SUBMITTAL	GCC	JJB	MKL
REV	DATE	DESCRIPTION	BY	CKD	APP

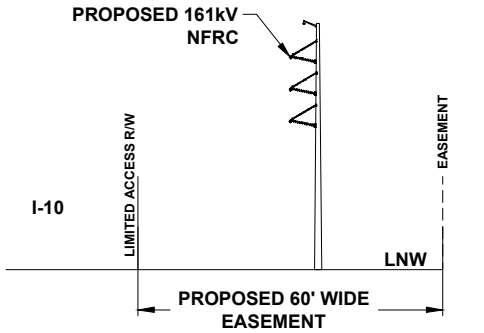
GULF POWER COMPANY		NORTH FLORIDA RESILIENCY CONNECTION	
SCALE: 1" = 100' DRAWN BY: GCC ENGINEER: MKL COUNTY: MADISON 46 OF 103		DATE: 04/30/19 CHECKED BY: JJB SECTION: AS SHOWN FILE NAME: RS4000	
		FPL 030748 20210015-EI	





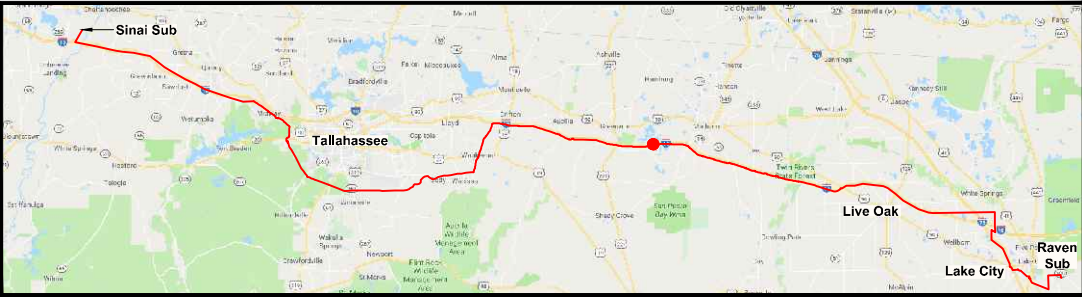
- NOTES:**
- 1. SURVEY BOUNDARIES AND WETLAND DELINEATION PROVIDED BY OTHERS.
  - 2. TEMPORARY MATTING CONFIGURATION BASED ON PLANS PREPARED BY PICKETT.

LEGEND			
	TEMPORARY MATTING		WETLAND
	LIMITS OF UPLAND CLEARING		DITCH, STREAM & WATERBODY
	LIMITS OF WETLAND CLEARING		278A2 TRANSMISSION POLE TO BE INSTALLED
	EXISTING FPL EASEMENT		278A2 EXISTING TRANSMISSION POLE TO REMAIN
	PROPOSED EASEMENT		278A2 TRANSMISSION POLE TO BE REMOVED
	PROJECT BOUNDARY		PROJECT MILE MARKER
	PROPERTY LINE		



TYPICAL CROSS SECTION VIEW OF PROPOSED LINE

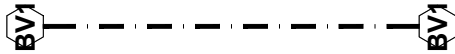
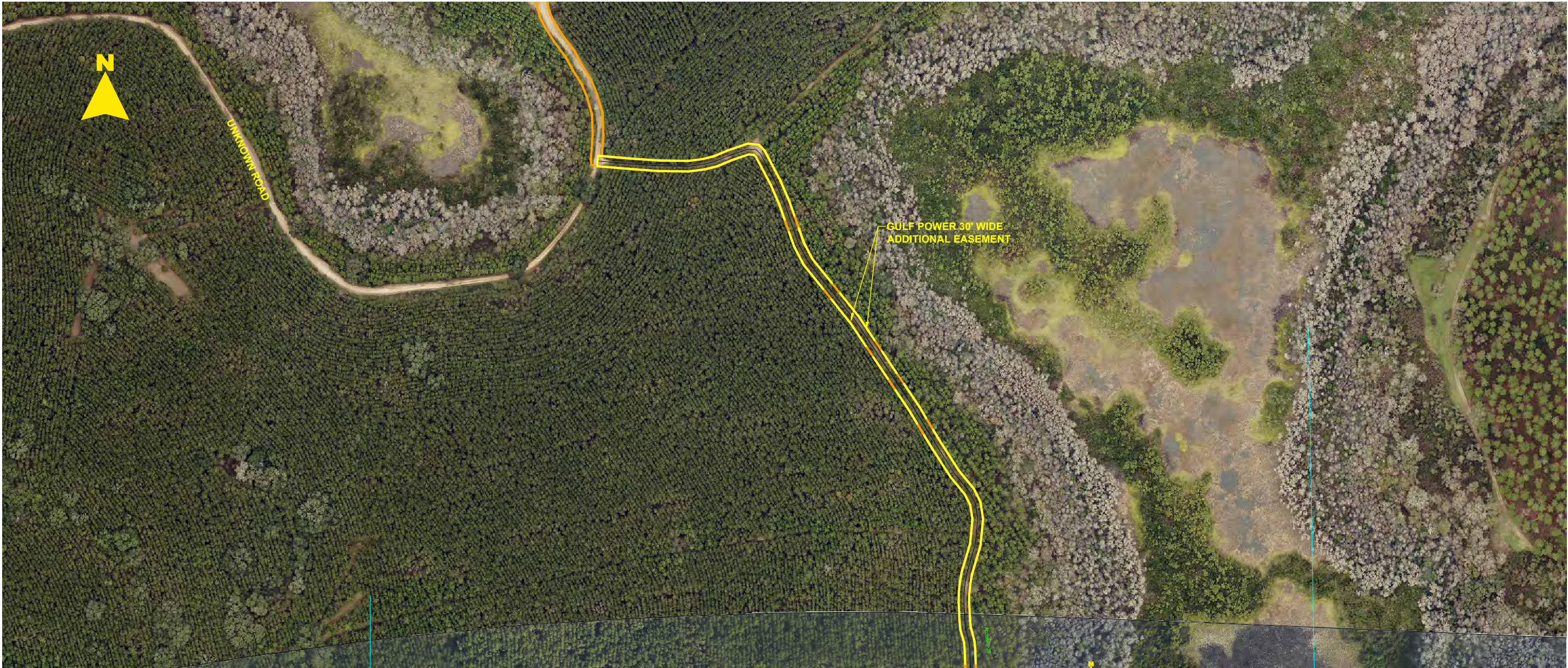
24 x 36 Scale: 1" = 50'  
11 x 17 Scale: 1" = 100'



0	06/25/19	ISSUED FOR PERMIT SUBMITTAL	GCC	JJB	MKL
REV	DATE	DESCRIPTION	BY	CKD	APP

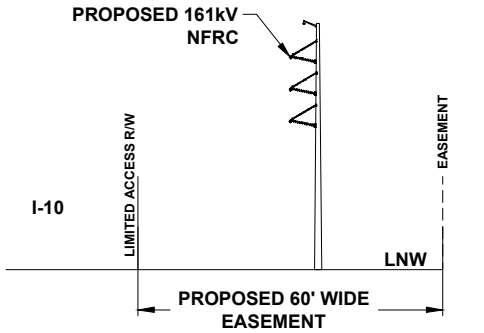
<b>GULF POWER COMPANY</b>		<b>NORTH FLORIDA RESILIENCY CONNECTION</b>		
SCALE: 1" = 100'	DATE: 04/30/19		FPL 030749 20210015-EI	
DRAWN BY: GCC	CHECKED BY: JJB			
ENGINEER: MKL	SECTION: AS SHOWN			
COUNTY: MADISON	FILE NAME: RS4000			
47 OF 103				





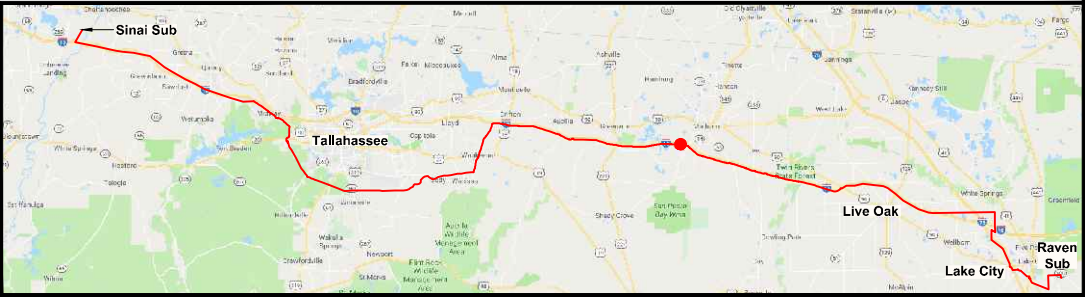
- NOTES:**
1. SURVEY BOUNDARIES AND WETLAND DELINEATION PROVIDED BY OTHERS.
  2. TEMPORARY MATTING CONFIGURATION BASED ON PLANS PREPARED BY PICKETT.

LEGEND			
	TEMPORARY MATTING		WETLAND
	LIMITS OF UPLAND CLEARING		DITCH, STREAM & WATERBODY
	LIMITS OF WETLAND CLEARING		278A2 TRANSMISSION POLE TO BE INSTALLED
	EXISTING FPL EASEMENT		278A2 EXISTING TRANSMISSION POLE TO REMAIN
	PROPOSED EASEMENT		278A2 TRANSMISSION POLE TO BE REMOVED
	PROJECT BOUNDARY		1 PROJECT MILE MARKER
	PROPERTY LINE		



TYPICAL CROSS SECTION VIEW OF PROPOSED LINE

24 x 36 Scale: 1" = 150'  
11 x 17 Scale: 1" = 300'



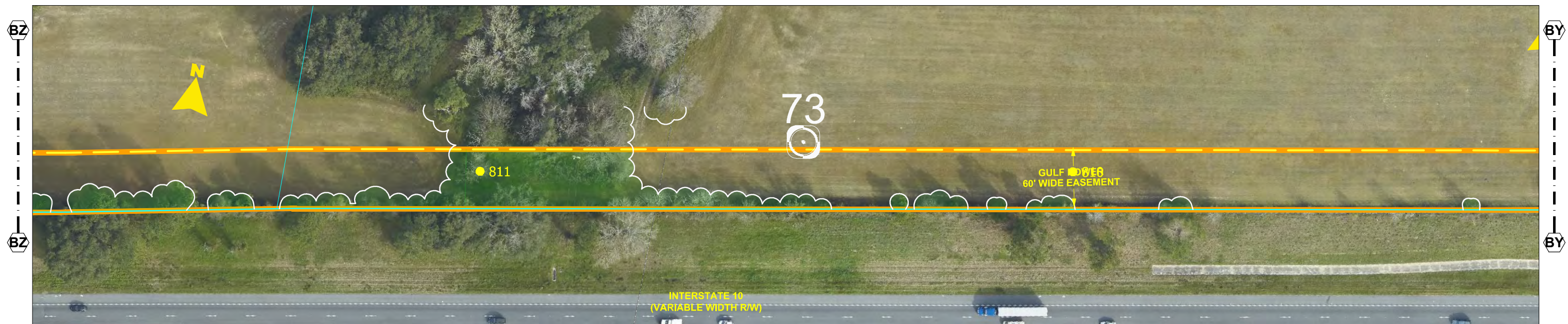
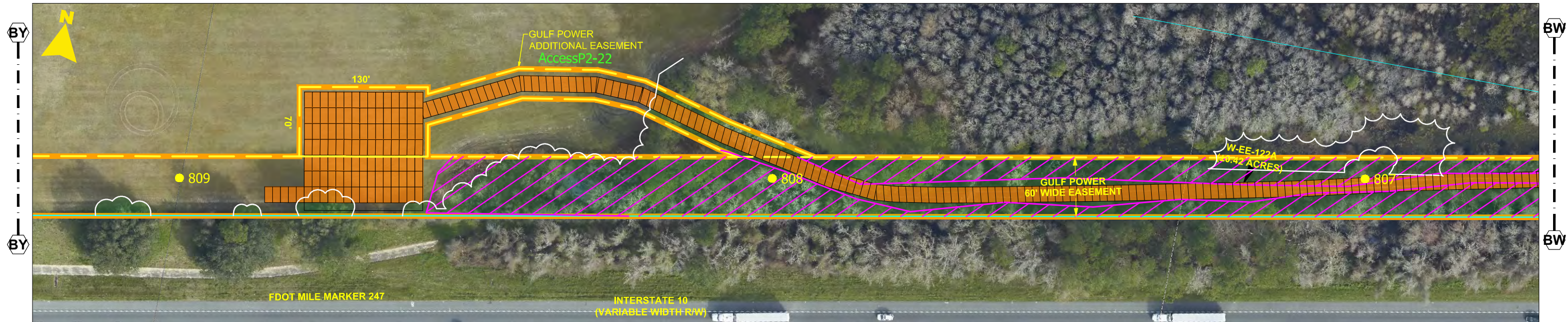
0	06/25/19	ISSUED FOR PERMIT SUBMITTAL	GCC	JJB	MKL
REV	DATE	DESCRIPTION	BY	CKD	APP

<b>GULF POWER COMPANY</b>		<b>NORTH FLORIDA RESILIENCY CONNECTION</b>	
SCALE: 1" = 100' DRAWN BY: GCC ENGINEER: MKL COUNTY: MADISON 47A OF 103		DATE: 04/30/19 CHECKED BY: JJB SECTION: AS SHOWN FILE NAME: RS4000	
		FPL 030750 20210015-EI	



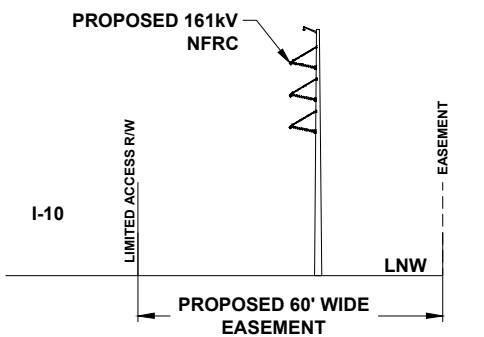






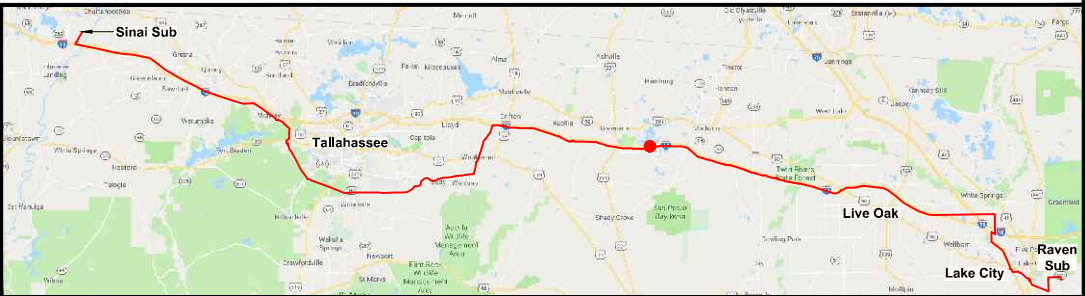
- NOTES:**
1. SURVEY BOUNDARIES AND WETLAND DELINEATION PROVIDED BY OTHERS.
  2. TEMPORARY MATTING CONFIGURATION BASED ON PLANS PREPARED BY PICKETT.

LEGEND			
	TEMPORARY MATTING		WETLAND
	LIMITS OF UPLAND CLEARING		DITCH, STREAM & WATERBODY
	LIMITS OF WETLAND CLEARING		278A2 TRANSMISSION POLE TO BE INSTALLED
	EXISTING FPL EASEMENT		278A2 EXISTING TRANSMISSION POLE TO REMAIN
	PROPOSED EASEMENT		278A2 TRANSMISSION POLE TO BE REMOVED
	PROJECT BOUNDARY		PROJECT MILE MARKER
	PROPERTY LINE		



TYPICAL CROSS SECTION VIEW OF PROPOSED LINE

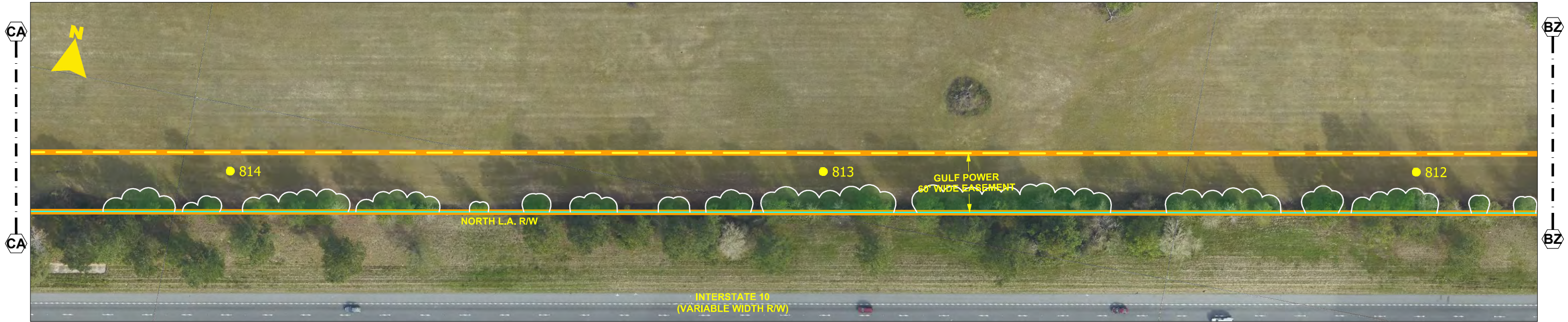
24 x 36 Scale: 1" = 50'  
11 x 17 Scale: 1" = 100'



0	06/25/19	ISSUED FOR PERMIT SUBMITTAL	GCC	JJB	MKL
REV	DATE	DESCRIPTION	BY	CKD	APP

<b>GULF POWER COMPANY</b>		<b>NORTH FLORIDA RESILIENCY CONNECTION</b>	
SCALE: 1" = 100' DRAWN BY: GCC ENGINEER: MKL COUNTY: MADISON 49 OF 103		DATE: 04/30/19 CHECKED BY: JJB SECTION: AS SHOWN FILE NAME: RS4000	
		FPL 030752 20210015-EI	





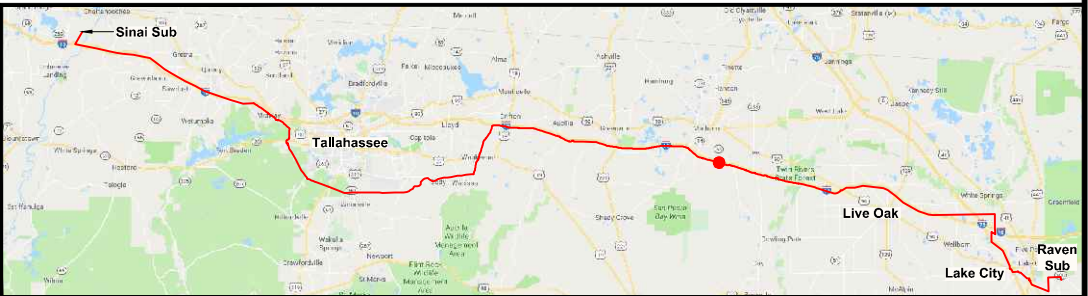
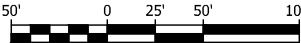
- NOTES:
- 1. SURVEY BOUNDARIES AND WETLAND DELINEATION PROVIDED BY OTHERS.
  - 2. TEMPORARY MATTING CONFIGURATION BASED ON PLANS PREPARED BY PICKETT.

LEGEND			
	TEMPORARY MATTING		WETLAND
	LIMITS OF UPLAND CLEARING		DITCH, STREAM & WATERBODY
	LIMITS OF WETLAND CLEARING		278A2 TRANSMISSION POLE TO BE INSTALLED
	EXISTING FPL EASEMENT		278A2 EXISTING TRANSMISSION POLE TO REMAIN
	PROPOSED EASEMENT		278A2 TRANSMISSION POLE TO BE REMOVED
	PROJECT BOUNDARY		1 PROJECT MILE MARKER
	PROPERTY LINE		



TYPICAL CROSS SECTION VIEW OF PROPOSED LINE

24 x 36 Scale: 1" = 50'  
11 x 17 Scale: 1" = 100'



0	06/25/19	ISSUED FOR PERMIT SUBMITTAL	GCC	JJB	MKL
REV	DATE	DESCRIPTION	BY	CKD	APP

**GULF POWER COMPANY**

SCALE: 1" = 100'  
DRAWN BY: GCC  
ENGINEER: MKL  
COUNTY: MADISON  
50 OF 103

DATE: 04/30/19  
CHECKED BY: JJB  
SECTION: AS SHOWN  
FILE NAME: RS4000

FPL 030753  
20210015-EI





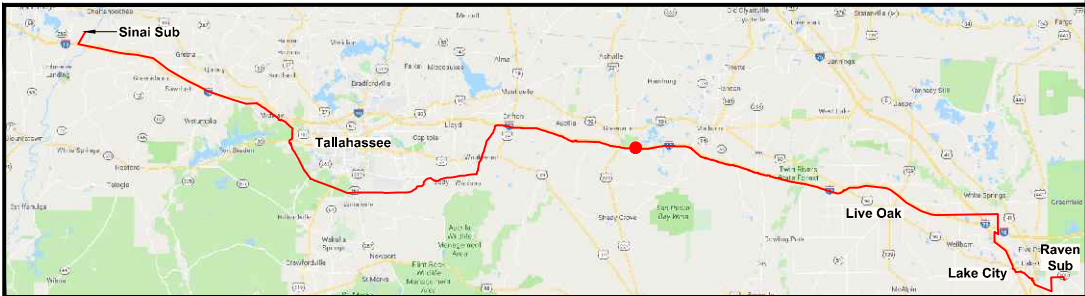
- NOTES:**
1. SURVEY BOUNDARIES AND WETLAND DELINEATION PROVIDED BY OTHERS.
  2. TEMPORARY MATTING CONFIGURATION BASED ON PLANS PREPARED BY PICKETT.

LEGEND			
	TEMPORARY MATTING		WETLAND
	LIMITS OF UPLAND CLEARING		DITCH, STREAM & WATERBODY
	LIMITS OF WETLAND CLEARING		278A2 TRANSMISSION POLE TO BE INSTALLED
	EXISTING FPL EASEMENT		278A2 EXISTING TRANSMISSION POLE TO REMAIN
	PROPOSED EASEMENT		278A2 TRANSMISSION POLE TO BE REMOVED
	PROJECT BOUNDARY		PROJECT MILE MARKER
	PROPERTY LINE		



TYPICAL CROSS SECTION VIEW OF PROPOSED LINE

24 x 36 Scale: 1" = 50'  
11 x 17 Scale: 1" = 100'



0	06/25/19	ISSUED FOR PERMIT SUBMITTAL	GCC	JJB	MKL
REV	DATE	DESCRIPTION	BY	CKD	APP

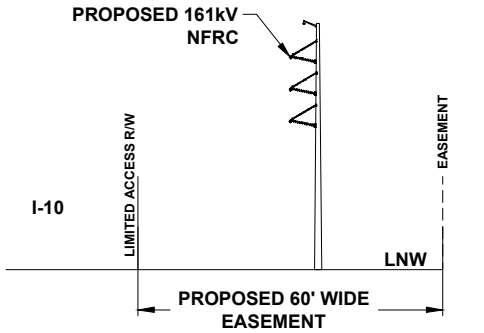
<b>GULF POWER COMPANY</b>		<b>NORTH FLORIDA RESILIENCY CONNECTION</b>	
SCALE: 1" = 100' DRAWN BY: GCC ENGINEER: MKL COUNTY: MADISON 51 OF 103		DATE: 04/30/19 CHECKED BY: JJB SECTION: AS SHOWN FILE NAME: RS4000	
		FPL 030754 20210015-EI	





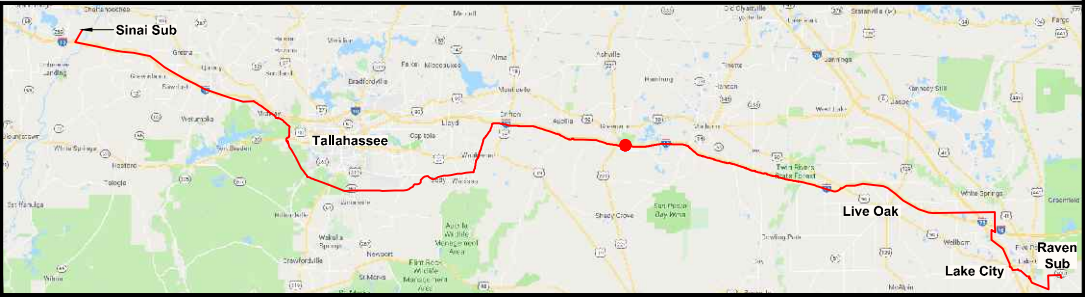
- NOTES:**
1. SURVEY BOUNDARIES AND WETLAND DELINEATION PROVIDED BY OTHERS.
  2. TEMPORARY MATTING CONFIGURATION BASED ON PLANS PREPARED BY PICKETT.

LEGEND			
	TEMPORARY MATTING		WETLAND
	LIMITS OF UPLAND CLEARING		DITCH, STREAM & WATERBODY
	LIMITS OF WETLAND CLEARING		278A2 TRANSMISSION POLE TO BE INSTALLED
	EXISTING FPL EASEMENT		278A2 EXISTING TRANSMISSION POLE TO REMAIN
	PROPOSED EASEMENT		278A2 TRANSMISSION POLE TO BE REMOVED
	PROJECT BOUNDARY		PROJECT MILE MARKER
	PROPERTY LINE		



TYPICAL CROSS SECTION VIEW OF PROPOSED LINE

24 x 36 Scale: 1" = 50'  
11 x 17 Scale: 1" = 100'



0	06/25/19	ISSUED FOR PERMIT SUBMITTAL	GCC	JJB	MKL
REV	DATE	DESCRIPTION	BY	CKD	APP

**GULF POWER COMPANY**

SCALE: 1" = 100'  
DRAWN BY: GCC  
ENGINEER: MKL  
COUNTY: MADISON  
52 OF 103

**NORTH FLORIDA RESILIENCY CONNECTION**

DATE: 04/30/19  
CHECKED BY: JJB  
SECTION: AS SHOWN  
FILE NAME: RS4000

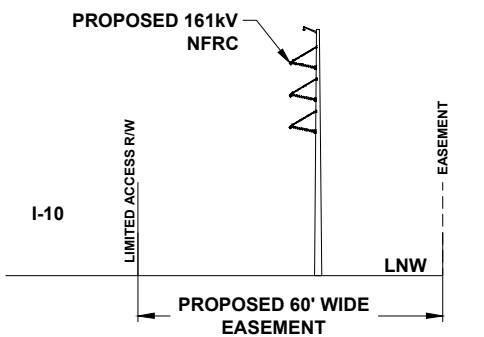
FPL 030755  
20210015-EI





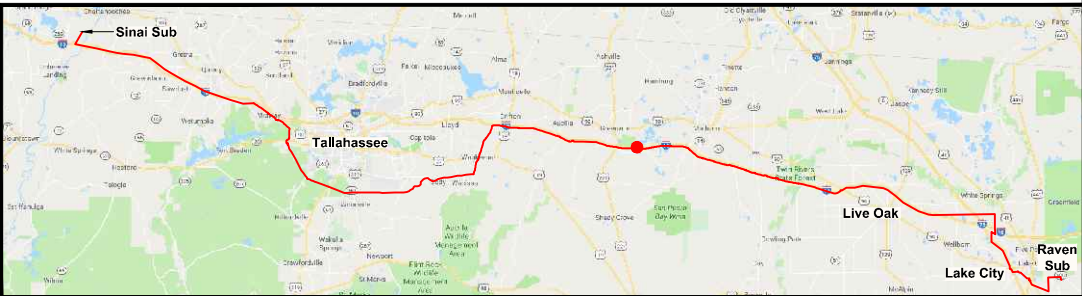
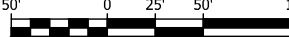
- NOTES:**
1. SURVEY BOUNDARIES AND WETLAND DELINEATION PROVIDED BY OTHERS.
  2. TEMPORARY MATTING CONFIGURATION BASED ON PLANS PREPARED BY PICKETT.

LEGEND			
	TEMPORARY MATTING		WETLAND
	LIMITS OF UPLAND CLEARING		DITCH, STREAM & WATERBODY
	LIMITS OF WETLAND CLEARING		278A2 TRANSMISSION POLE TO BE INSTALLED
	EXISTING FPL EASEMENT		278A2 EXISTING TRANSMISSION POLE TO REMAIN
	PROPOSED EASEMENT		278A2 TRANSMISSION POLE TO BE REMOVED
	PROJECT BOUNDARY		PROJECT MILE MARKER
	PROPERTY LINE		



TYPICAL CROSS SECTION VIEW OF PROPOSED LINE

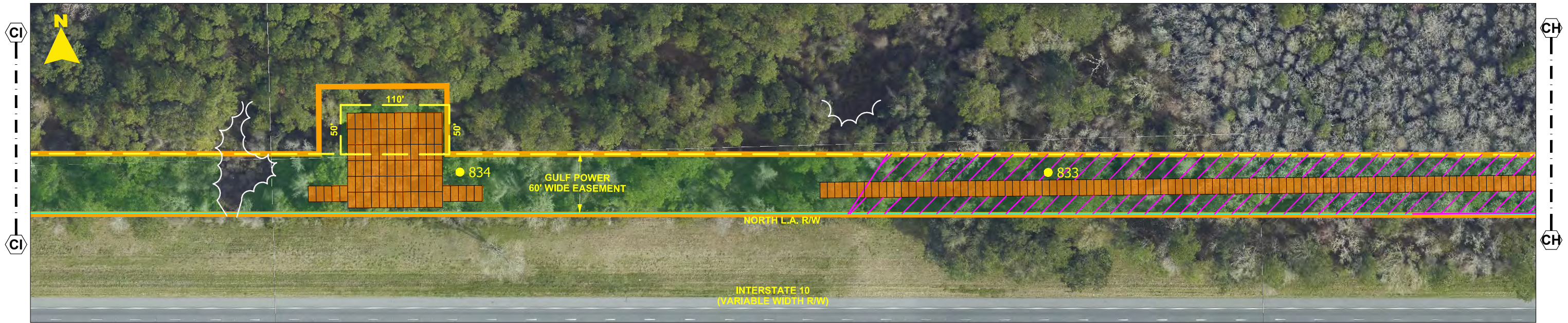
24 x 36 Scale: 1" = 50'  
11 x 17 Scale: 1" = 100'



REV	DATE	DESCRIPTION	BY	CHKD	APP
0	06/25/19	ISSUED FOR PERMIT SUBMITTAL	GCC	JJB	MKL

<b>GULF POWER COMPANY</b>		<b>NORTH FLORIDA RESILIENCY CONNECTION</b>		
SCALE: 1" = 100'	DATE: 04/30/19		FPL 030756 20210015-EI	
DRAWN BY: GCC	CHECKED BY: JJB			
ENGINEER: MKL	SECTION: AS SHOWN			
COUNTY: MADISON	FILE NAME: RS4000			
53 OF 103				





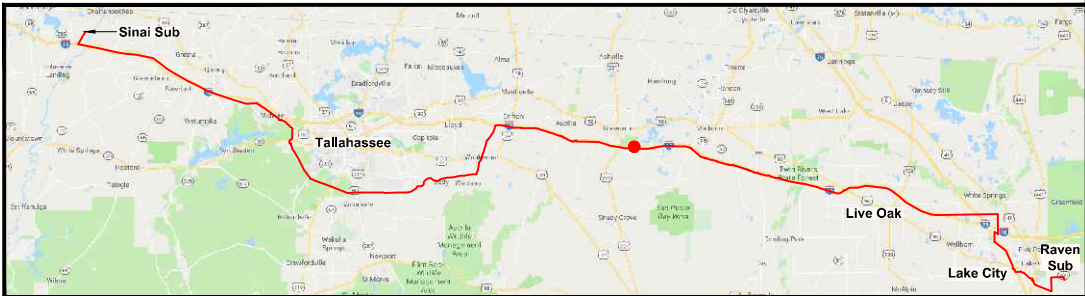
- NOTES:**
1. SURVEY BOUNDARIES AND WETLAND DELINEATION PROVIDED BY OTHERS.
  2. TEMPORARY MATTING CONFIGURATION BASED ON PLANS PREPARED BY PICKETT.

LEGEND			
	TEMPORARY MATTING		WETLAND
	LIMITS OF UPLAND CLEARING		DITCH, STREAM & WATERBODY
	LIMITS OF WETLAND CLEARING		278A2 TRANSMISSION POLE TO BE INSTALLED
	EXISTING FPL EASEMENT		278A2 EXISTING TRANSMISSION POLE TO REMAIN
	PROPOSED EASEMENT		278A2 TRANSMISSION POLE TO BE REMOVED
	PROJECT BOUNDARY		PROJECT MILE MARKER
	PROPERTY LINE		



TYPICAL CROSS SECTION VIEW OF PROPOSED LINE

24 x 36 Scale: 1" = 50'  
11 x 17 Scale: 1" = 100'



0	06/25/19	ISSUED FOR PERMIT SUBMITTAL	GCC	JJB	MKL
REV	DATE	DESCRIPTION	BY	CKD	APP

**GULF POWER COMPANY**

SCALE: 1" = 100'  
DRAWN BY: GCC  
ENGINEER: MKL  
COUNTY: MADISON  
54 OF 103

**NORTH FLORIDA RESILIENCY CONNECTION**

DATE: 04/30/19  
CHECKED BY: JJB  
SECTION: AS SHOWN  
FILE NAME: RS4000

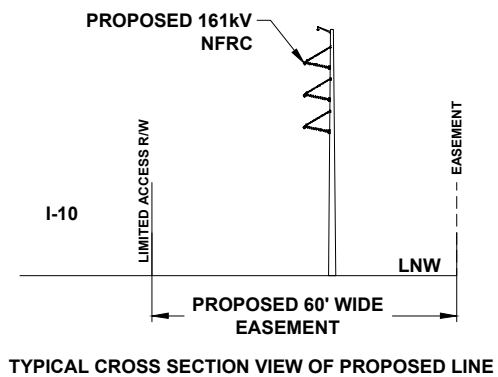
FPL 030757  
20210015-EI





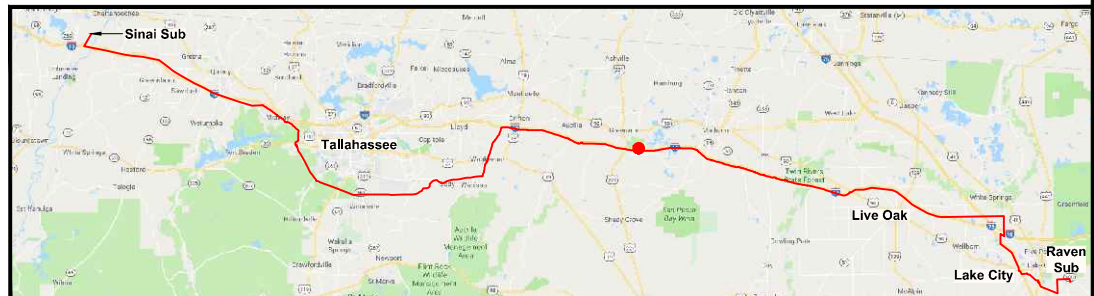
- NOTES:**
1. SURVEY BOUNDARIES AND WETLAND DELINEATION PROVIDED BY OTHERS.
  2. TEMPORARY MATTING CONFIGURATION BASED ON PLANS PREPARED BY PICKETT.

LEGEND			
	TEMPORARY MATTING		WETLAND
	LIMITS OF UPLAND CLEARING		DITCH, STREAM & WATERBODY
	LIMITS OF WETLAND CLEARING		278A2 TRANSMISSION POLE TO BE INSTALLED
	EXISTING FPL EASEMENT		278A2 EXISTING TRANSMISSION POLE TO REMAIN
	PROPOSED EASEMENT		278A2 TRANSMISSION POLE TO BE REMOVED
	PROJECT BOUNDARY		PROJECT MILE MARKER
	PROPERTY LINE		



24 x 36 Scale: 1" = 50'  
11 x 17 Scale: 1" = 100'

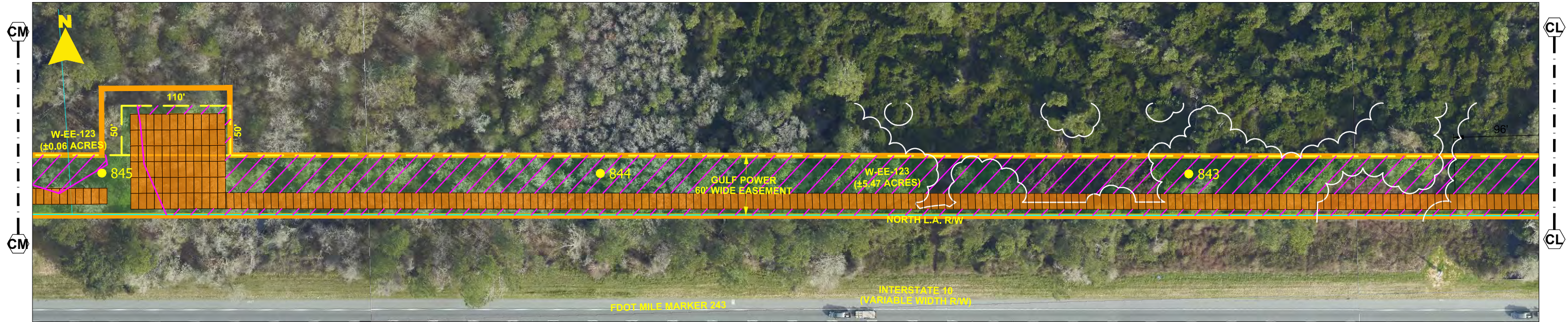
50' 0 25' 50' 100'



0	06/25/19	ISSUED FOR PERMIT SUBMITTAL	GCC	JJB	MKL
REV	DATE	DESCRIPTION	BY	CKD	APP

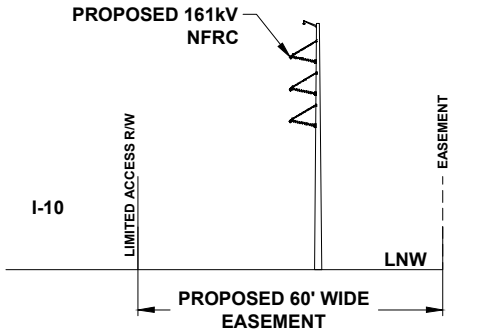
<b>GULF POWER COMPANY</b>		<b>NORTH FLORIDA RESILIENCY CONNECTION</b>	
SCALE: 1" = 100' DRAWN BY: GCC ENGINEER: MKL COUNTY: MADISON 55 OF 103		DATE: 04/30/19 CHECKED BY: JJB SECTION: AS SHOWN FILE NAME: RS4000	
		FPL 030758 20210015-EI	





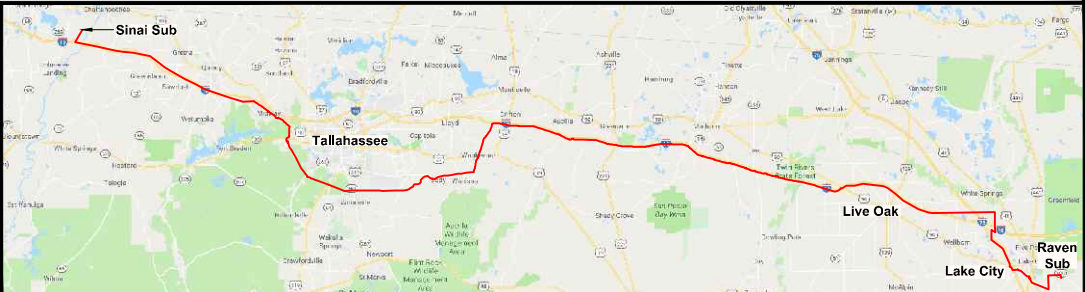
- NOTES:
1. SURVEY BOUNDARIES AND WETLAND DELINEATION PROVIDED BY OTHERS.
  2. TEMPORARY MATTING CONFIGURATION BASED ON PLANS PREPARED BY PICKETT.

LEGEND			
	TEMPORARY MATTING		WETLAND
	LIMITS OF UPLAND CLEARING		DITCH, STREAM & WATERBODY
	LIMITS OF WETLAND CLEARING		278A2 TRANSMISSION POLE TO BE INSTALLED
	EXISTING FPL EASEMENT		278A2 EXISTING TRANSMISSION POLE TO REMAIN
	PROPOSED EASEMENT		278A2 TRANSMISSION POLE TO BE REMOVED
	PROJECT BOUNDARY		1 PROJECT MILE MARKER
	PROPERTY LINE		



TYPICAL CROSS SECTION VIEW OF PROPOSED LINE

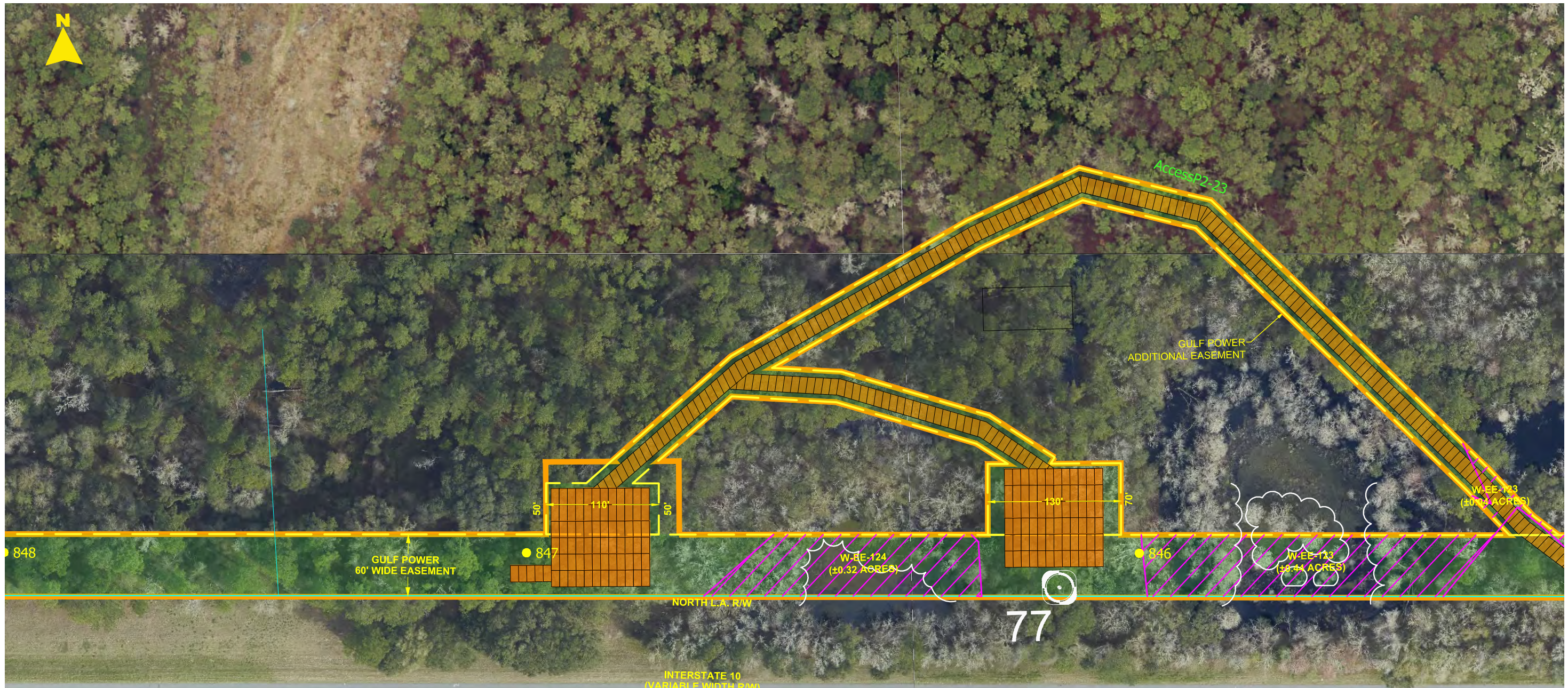
24 x 36 Scale: 1" = 50'  
11 x 17 Scale: 1" = 100'



0	06/25/19	ISSUED FOR PERMIT SUBMITTAL	GCC	JJB	MKL
REV	DATE	DESCRIPTION	BY	CKD	APP

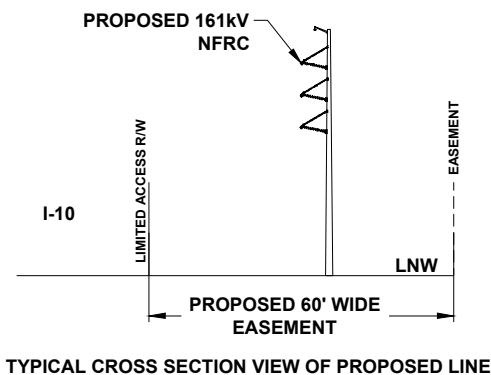
GULF POWER COMPANY		NORTH FLORIDA RESILIENCY CONNECTION	
SCALE: 1" = 100' DRAWN BY: GCC ENGINEER: MKL COUNTY: MADISON 56 OF 103		DATE: 04/30/19 CHECKED BY: JJB SECTION: AS SHOWN FILE NAME: RS4000	
		FPL 030759 20210015-EI	



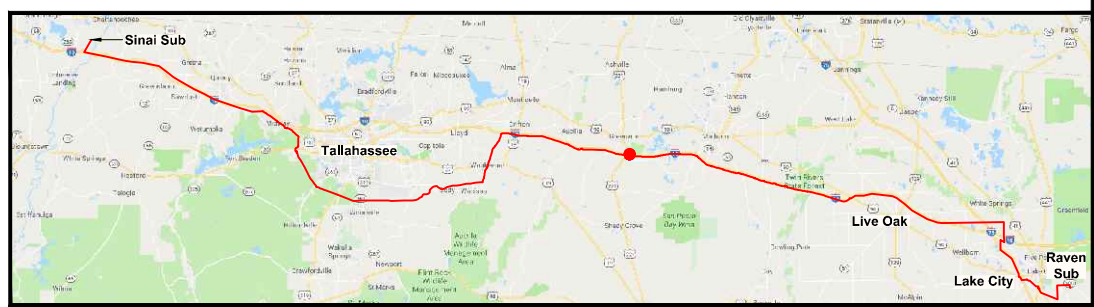


- NOTES:
1. SURVEY BOUNDARIES AND WETLAND DELINEATION PROVIDED BY OTHERS.
  2. TEMPORARY MATTING CONFIGURATION BASED ON PLANS PREPARED BY PICKETT.

LEGEND			
	TEMPORARY MATTING		WETLAND
	LIMITS OF UPLAND CLEARING		DITCH, STREAM & WATERBODY
	LIMITS OF WETLAND CLEARING		278A2 TRANSMISSION POLE TO BE INSTALLED
	EXISTING FPL EASEMENT		278A2 EXISTING TRANSMISSION POLE TO REMAIN
	PROPOSED EASEMENT		278A2 TRANSMISSION POLE TO BE REMOVED
	PROJECT BOUNDARY		PROJECT MILE MARKER
	PROPERTY LINE		



24 x 36 Scale: 1" = 50'  
11 x 17 Scale: 1" = 100'



<div>50'0'25'50'100'</div>		0	06/25/19	ISSUED FOR PERMIT SUBMITTAL	GCC	JJB	MKL
REV		DATE	DESCRIPTION		BY	CKD	APP
GULF POWER COMPANY				NORTH FLORIDA RESILIENCY CONNECTION			
SCALE: 1" = 100'		DATE: 04/30/19			FPL 030760 20210015-EI		
DRAWN BY: GCC		CHECKED BY: JJB					
ENGINEER: MKL		SECTION: AS SHOWN					
COUNTY: MADISON		FILE NAME: RS4000					
57 OF 103							





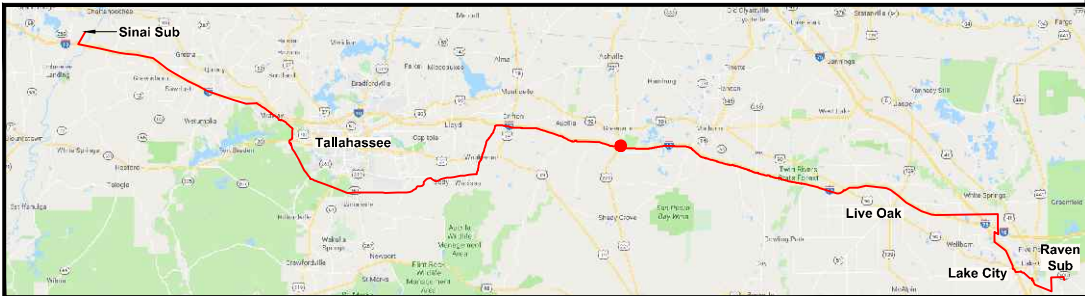
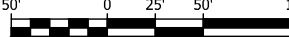
- NOTES:**
1. SURVEY BOUNDARIES AND WETLAND DELINEATION PROVIDED BY OTHERS.
  2. TEMPORARY MATTING CONFIGURATION BASED ON PLANS PREPARED BY PICKETT.

LEGEND			
	TEMPORARY MATTING		WETLAND
	LIMITS OF UPLAND CLEARING		DITCH, STREAM & WATERBODY
	LIMITS OF WETLAND CLEARING		278A2 TRANSMISSION POLE TO BE INSTALLED
	EXISTING FPL EASEMENT		278A2 EXISTING TRANSMISSION POLE TO REMAIN
	PROPOSED EASEMENT		278A2 TRANSMISSION POLE TO BE REMOVED
	PROJECT BOUNDARY		1 PROJECT MILE MARKER
	PROPERTY LINE		



TYPICAL CROSS SECTION VIEW OF PROPOSED LINE

24 x 36 Scale: 1" = 50'  
11 x 17 Scale: 1" = 100'



0	06/25/19	ISSUED FOR PERMIT SUBMITTAL	GCC	JJB	MKL
REV	DATE	DESCRIPTION	BY	CKD	APP

**GULF POWER COMPANY**

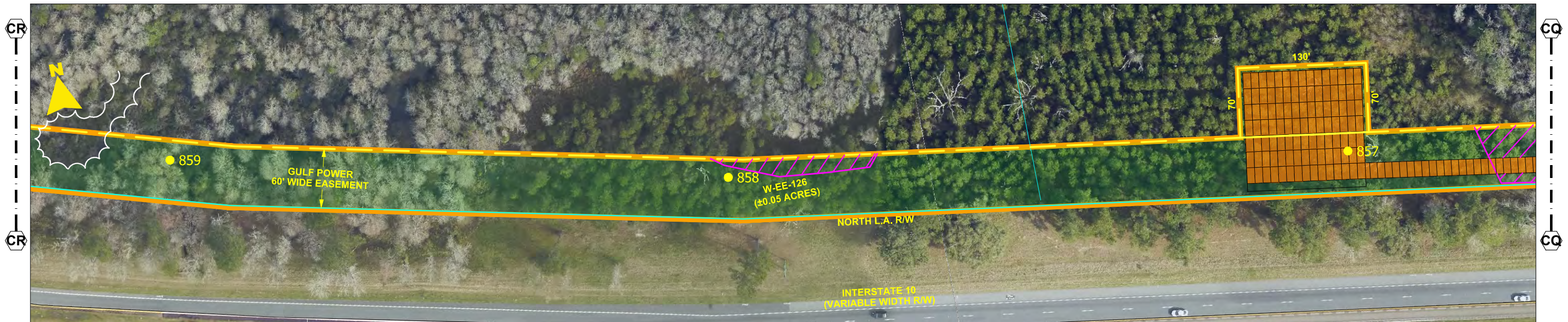
SCALE: 1" = 100'  
DRAWN BY: GCC  
ENGINEER: MKL  
COUNTY: MADISON  
58 OF 103

DATE: 04/30/19  
CHECKED BY: JJB  
SECTION: AS SHOWN  
FILE NAME: RS4000

**NORTH FLORIDA RESILIENCY CONNECTION**

FPL 030761  
20210015-EI





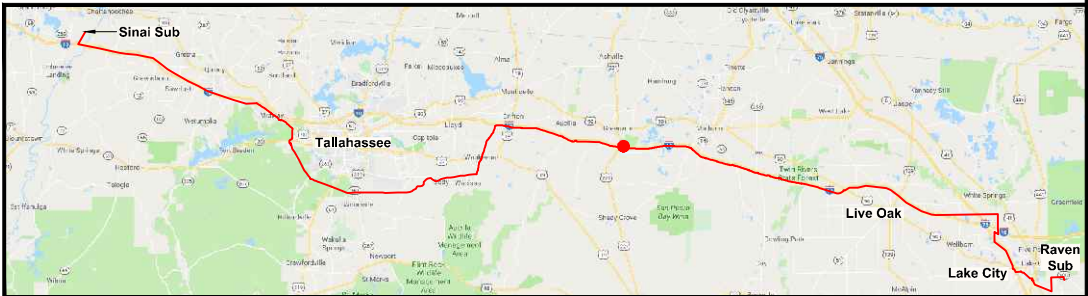
- NOTES:**
1. SURVEY BOUNDARIES AND WETLAND DELINEATION PROVIDED BY OTHERS.
  2. TEMPORARY MATTING CONFIGURATION BASED ON PLANS PREPARED BY PICKETT.

LEGEND			
	TEMPORARY MATTING		WETLAND
	LIMITS OF UPLAND CLEARING		DITCH, STREAM & WATERBODY
	LIMITS OF WETLAND CLEARING		278A2 TRANSMISSION POLE TO BE INSTALLED
	EXISTING FPL EASEMENT		278A2 EXISTING TRANSMISSION POLE TO REMAIN
	PROPOSED EASEMENT		278A2 TRANSMISSION POLE TO BE REMOVED
	PROJECT BOUNDARY		PROJECT MILE MARKER
	PROPERTY LINE		



TYPICAL CROSS SECTION VIEW OF PROPOSED LINE

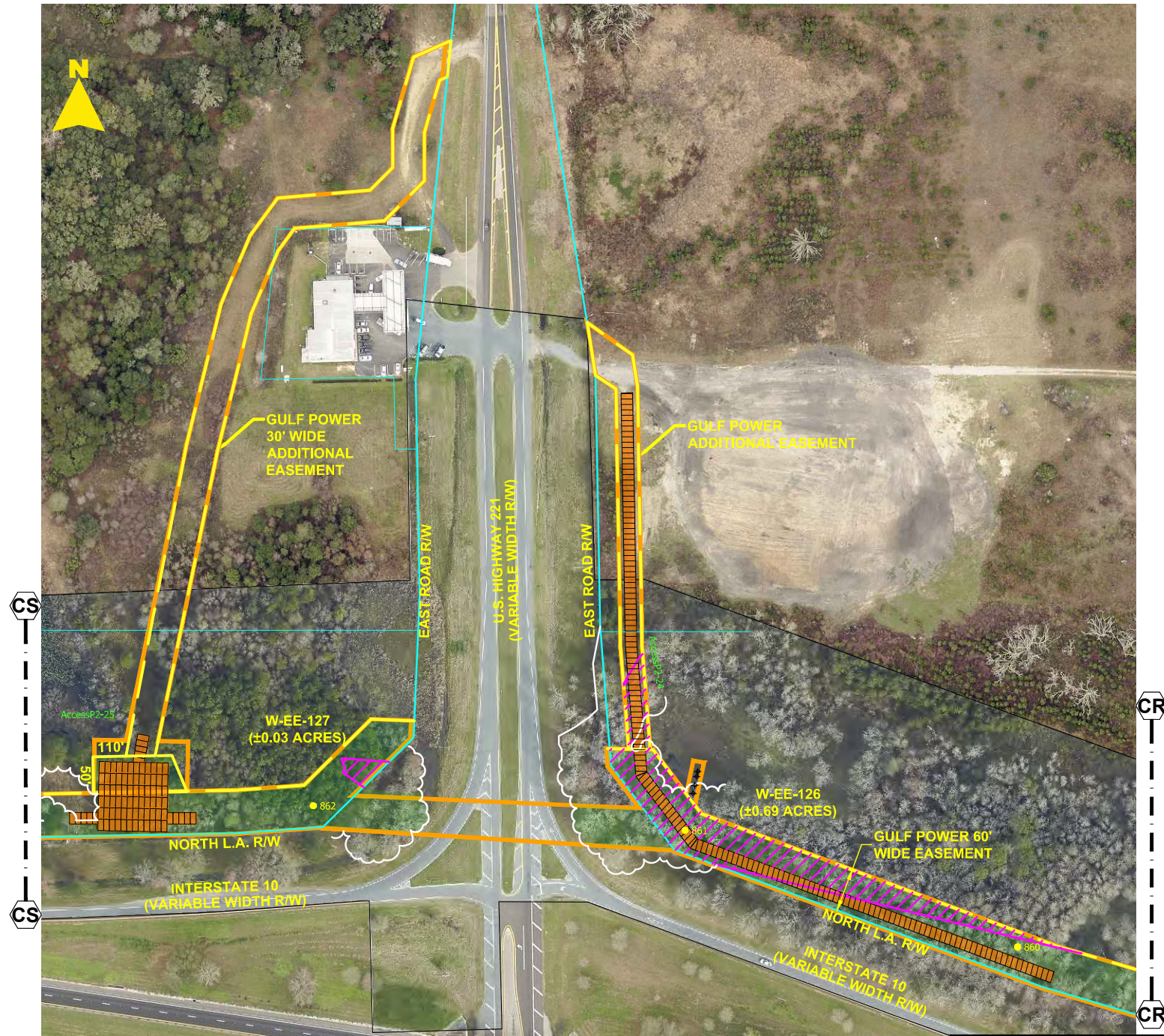
24 x 36 Scale: 1" = 50'  
11 x 17 Scale: 1" = 100'



0	06/25/19	ISSUED FOR PERMIT SUBMITTAL	GCC	JJB	MKL
REV	DATE	DESCRIPTION	BY	CKD	APP

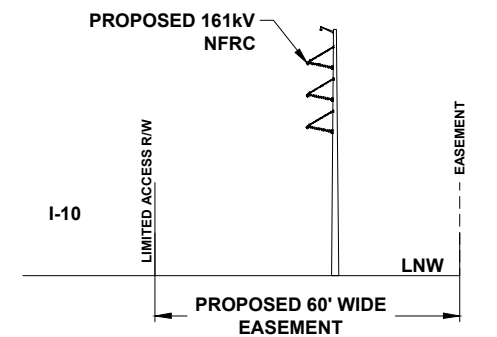
<b>GULF POWER COMPANY</b>		<b>NORTH FLORIDA RESILIENCY CONNECTION</b>	
SCALE: 1" = 100' DRAWN BY: GCC ENGINEER: MKL COUNTY: MADISON 59 OF 103		DATE: 04/30/19 CHECKED BY: JJB SECTION: AS SHOWN FILE NAME: RS4000	
		FPL 030762 20210015-EI	





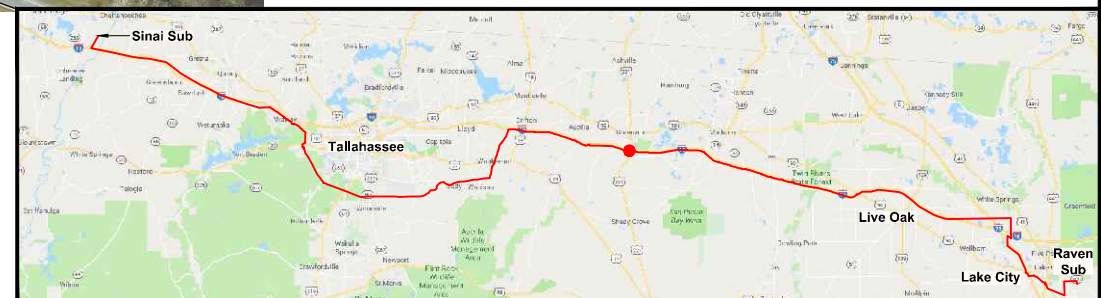
- NOTES:**
1. SURVEY BOUNDARIES AND WETLAND DELINEATION PROVIDED BY OTHERS.
  2. TEMPORARY MATTING CONFIGURATION BASED ON PLANS PREPARED BY PICKETT.

LEGEND			
	TEMPORARY MATTING		WETLAND
	LIMITS OF UPLAND CLEARING		DITCH, STREAM & WATERBODY
	LIMITS OF WETLAND CLEARING		278A2 TRANSMISSION POLE TO BE INSTALLED
	EXISTING FPL EASEMENT		278A2 EXISTING TRANSMISSION POLE TO REMAIN
	PROPOSED EASEMENT		278A2 TRANSMISSION POLE TO BE REMOVED
	PROJECT BOUNDARY		PROJECT MILE MARKER
	PROPERTY LINE		



TYPICAL CROSS SECTION VIEW OF PROPOSED LINE

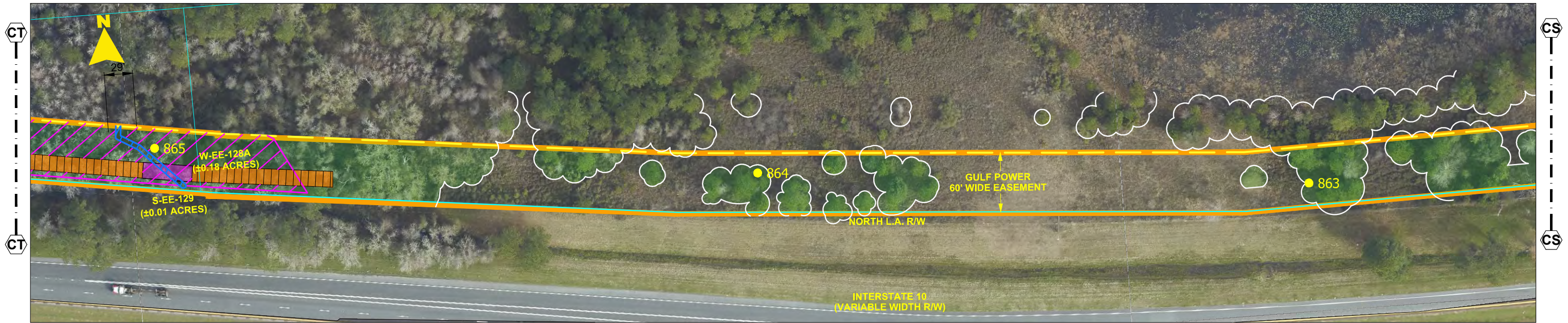
24 x 36 Scale: 1" = 100'  
11 x 17 Scale: 1" = 200'



0	06/25/19	ISSUED FOR PERMIT SUBMITTAL	GCC	JJB	MKL
REV	DATE	DESCRIPTION	BY	CKD	APP

<b>GULF POWER COMPANY</b>		<b>NORTH FLORIDA RESILIENCY CONNECTION</b>		
SCALE: 1" = 200'	DATE: 04/30/19		FPL 030763 20210015-EI	
DRAWN BY: GCC	CHECKED BY: JJB			
ENGINEER: TJB	SECTION: AS SHOWN			
COUNTY: MADISON	FILE NAME: RS4000			
60 OF 103				





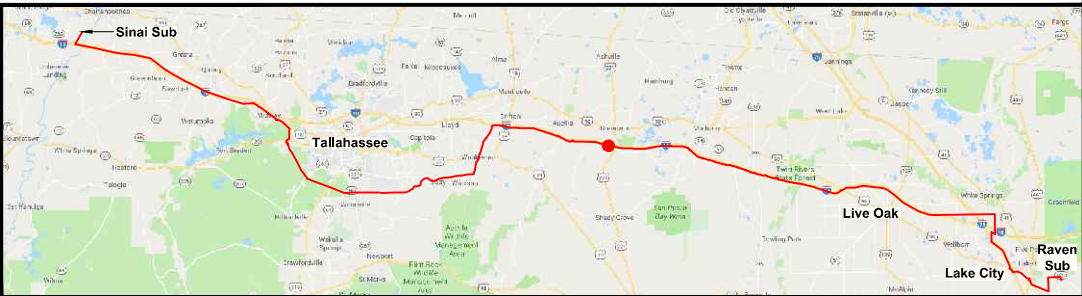
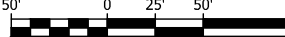
- NOTES:**
1. SURVEY BOUNDARIES AND WETLAND DELINEATION PROVIDED BY OTHERS.
  2. TEMPORARY MATTING CONFIGURATION BASED ON PLANS PREPARED BY PICKETT.

LEGEND			
	TEMPORARY MATTING		WETLAND
	LIMITS OF UPLAND CLEARING		DITCH, STREAM & WATERBODY
	LIMITS OF WETLAND CLEARING		278A2 TRANSMISSION POLE TO BE INSTALLED
	EXISTING FPL EASEMENT		278A2 EXISTING TRANSMISSION POLE TO REMAIN
	PROPOSED EASEMENT		278A2 TRANSMISSION POLE TO BE REMOVED
	PROJECT BOUNDARY		1 PROJECT MILE MARKER
	PROPERTY LINE		



TYPICAL CROSS SECTION VIEW OF PROPOSED LINE

24 x 36 Scale: 1" = 50'  
11 x 17 Scale: 1" = 100'



0	06/25/19	ISSUED FOR PERMIT SUBMITTAL	GCC	JJB	MKL
REV	DATE	DESCRIPTION	BY	CKD	APP

GULF POWER COMPANY		NORTH FLORIDA RESILIENCY CONNECTION	
SCALE: 1" = 100' DRAWN BY: GCC ENGINEER: MKL COUNTY: MADISON 61 OF 103		DATE: 04/30/19 CHECKED BY: JJB SECTION: AS SHOWN FILE NAME: RS4000	
		FPL 030764 20210015-EI	





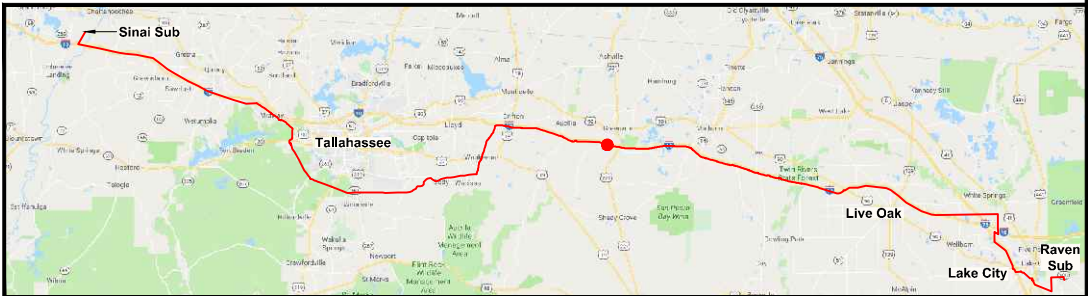
- NOTES:**
1. SURVEY BOUNDARIES AND WETLAND DELINEATION PROVIDED BY OTHERS.
  2. TEMPORARY MATTING CONFIGURATION BASED ON PLANS PREPARED BY PICKETT.

LEGEND			
	TEMPORARY MATTING		WETLAND
	LIMITS OF UPLAND CLEARING		DITCH, STREAM & WATERBODY
	LIMITS OF WETLAND CLEARING		278A2 TRANSMISSION POLE TO BE INSTALLED
	EXISTING FPL EASEMENT		278A2 EXISTING TRANSMISSION POLE TO REMAIN
	PROPOSED EASEMENT		278A2 TRANSMISSION POLE TO BE REMOVED
	PROJECT BOUNDARY		PROJECT MILE MARKER
	PROPERTY LINE		



TYPICAL CROSS SECTION VIEW OF PROPOSED LINE

24 x 36 Scale: 1" = 50'  
11 x 17 Scale: 1" = 100'



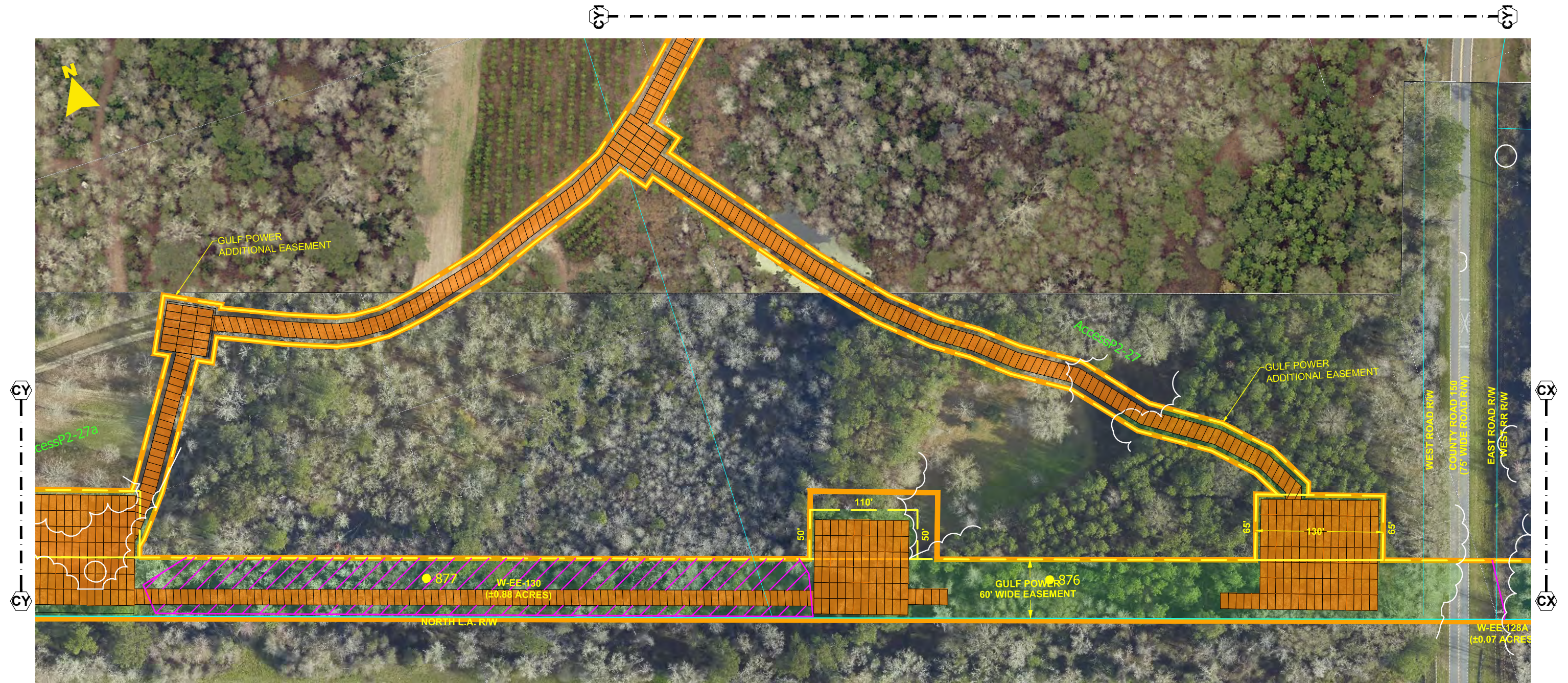
0	06/25/19	ISSUED FOR PERMIT SUBMITTAL	GCC	JJB	MKL
REV	DATE	DESCRIPTION	BY	CKD	APP

<b>GULF POWER COMPANY</b>		<b>NORTH FLORIDA RESILIENCY CONNECTION</b>	
SCALE: 1" = 100' DRAWN BY: GCC ENGINEER: MKL COUNTY: MADISON 62 OF 103		DATE: 04/30/19 CHECKED BY: JJB SECTION: AS SHOWN FILE NAME: RS4000	
		FPL 030765 20210015-EI	



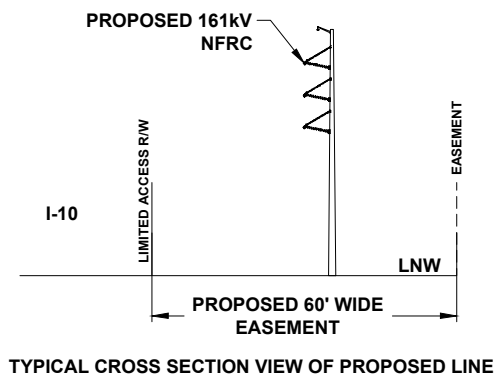




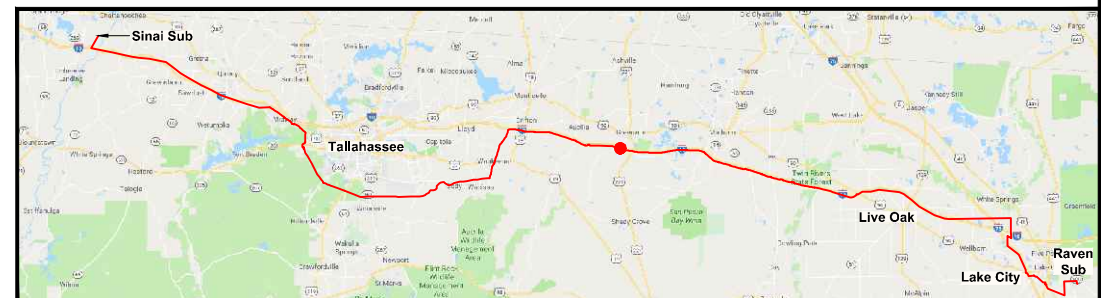


- NOTES:**
1. SURVEY BOUNDARIES AND WETLAND DELINEATION PROVIDED BY OTHERS.
  2. TEMPORARY MATTING CONFIGURATION BASED ON PLANS PREPARED BY PICKETT.

LEGEND			
	TEMPORARY MATTING		WETLAND
	LIMITS OF UPLAND CLEARING		DITCH, STREAM & WATERBODY
	LIMITS OF WETLAND CLEARING		278A2 TRANSMISSION POLE TO BE INSTALLED
	EXISTING FPL EASEMENT		278A2 EXISTING TRANSMISSION POLE TO REMAIN
	PROPOSED EASEMENT		278A2 TRANSMISSION POLE TO BE REMOVED
	PROJECT BOUNDARY		PROJECT MILE MARKER
	PROPERTY LINE		



24 x 36 Scale: 1" = 50'  
11 x 17 Scale: 1" = 100'



0	06/25/19	ISSUED FOR PERMIT SUBMITTAL	GCC	JJB	MKL
REV	DATE	DESCRIPTION	BY	CKD	APP

**GULF POWER COMPANY**

**NORTH FLORIDA RESILIENCY CONNECTION**

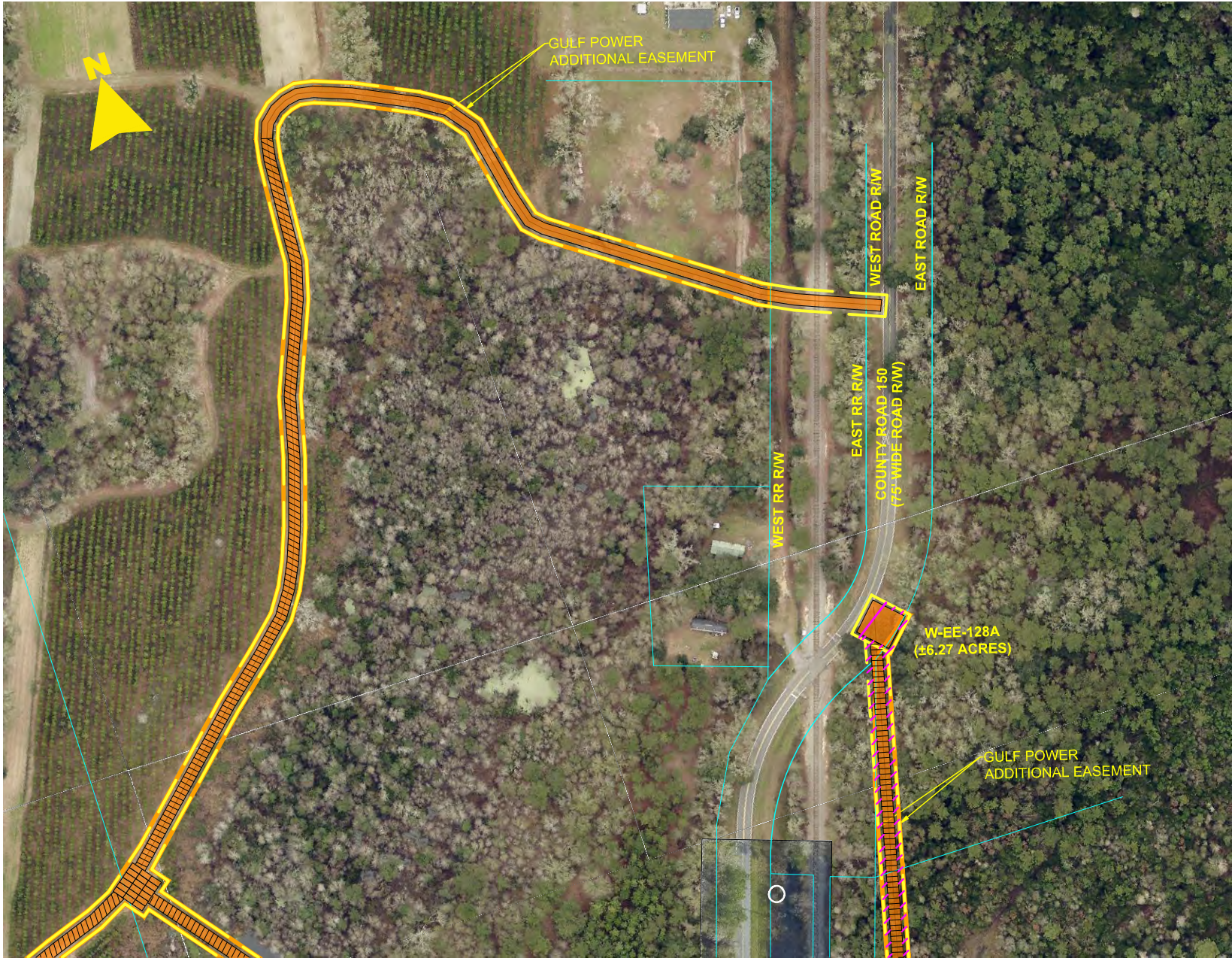
SCALE: 1" = 100'  
DRAWN BY: GCC  
ENGINEER: MKL  
COUNTY: MADISON  
64 OF 103

DATE: 04/30/19  
CHECKED BY: JJB  
SECTION: AS SHOWN  
FILE NAME: RS4000



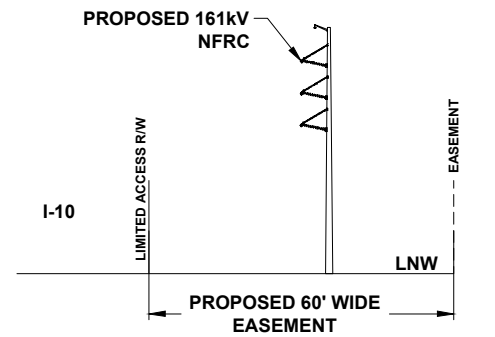
FPL 030767  
20210015-EI





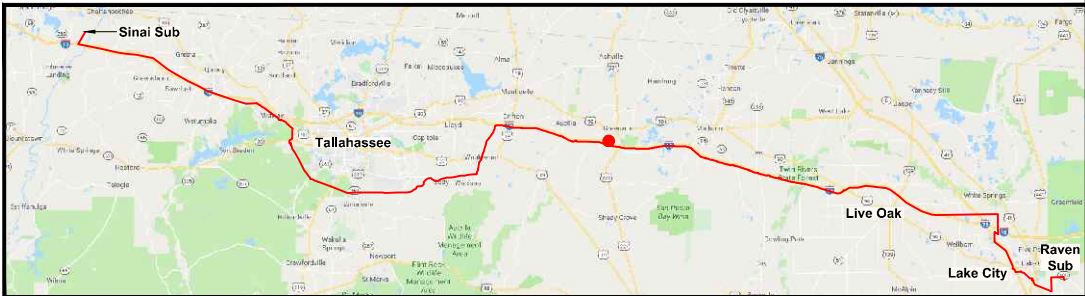
- NOTES:**
1. SURVEY BOUNDARIES AND WETLAND DELINEATION PROVIDED BY OTHERS.
  2. TEMPORARY MATTING CONFIGURATION BASED ON PLANS PREPARED BY PICKETT.

LEGEND			
	TEMPORARY MATTING		WETLAND
	LIMITS OF UPLAND CLEARING		DITCH, STREAM & WATERBODY
	LIMITS OF WETLAND CLEARING		278A2 TRANSMISSION POLE TO BE INSTALLED
	EXISTING FPL EASEMENT		278A2 EXISTING TRANSMISSION POLE TO REMAIN
	PROPOSED EASEMENT		278A2 TRANSMISSION POLE TO BE REMOVED
	PROJECT BOUNDARY		PROJECT MILE MARKER
	PROPERTY LINE		



TYPICAL CROSS SECTION VIEW OF PROPOSED LINE

24 x 36 Scale: 1" = 100'  
11 x 17 Scale: 1" = 200'



0	06/25/19	ISSUED FOR PERMIT SUBMITTAL	GCC	JJB	MKL
REV	DATE	DESCRIPTION	BY	CHKD	APP

<b>GULF POWER COMPANY</b>		<b>NORTH FLORIDA RESILIENCY CONNECTION</b>	
SCALE: 1" = 100' DRAWN BY: GCC ENGINEER: MKL COUNTY: MADISON 64A OF 103		DATE: 04/30/19 CHECKED BY: JJB SECTION: AS SHOWN FILE NAME: RS4000	
		FPL 030768 20210015-EI	





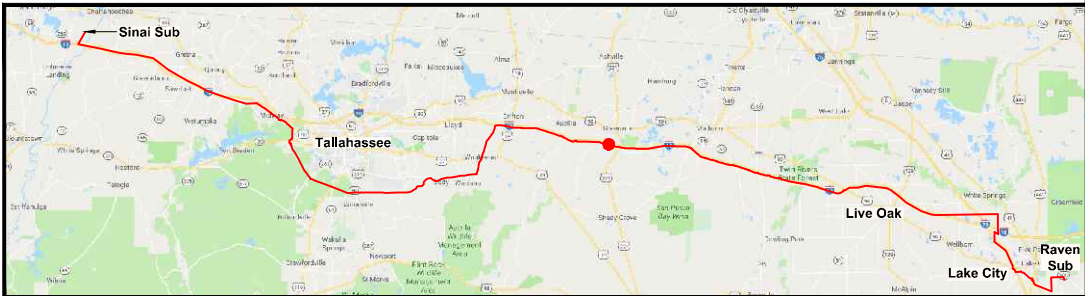
- NOTES:**
1. SURVEY BOUNDARIES AND WETLAND DELINEATION PROVIDED BY OTHERS.
  2. TEMPORARY MATTING CONFIGURATION BASED ON PLANS PREPARED BY PICKETT.

LEGEND			
	TEMPORARY MATTING		WETLAND
	LIMITS OF UPLAND CLEARING		DITCH, STREAM & WATERBODY
	LIMITS OF WETLAND CLEARING		278A2 TRANSMISSION POLE TO BE INSTALLED
	EXISTING FPL EASEMENT		278A2 EXISTING TRANSMISSION POLE TO REMAIN
	PROPOSED EASEMENT		278A2 TRANSMISSION POLE TO BE REMOVED
	PROJECT BOUNDARY		1 PROJECT MILE MARKER
	PROPERTY LINE		



TYPICAL CROSS SECTION VIEW OF PROPOSED LINE

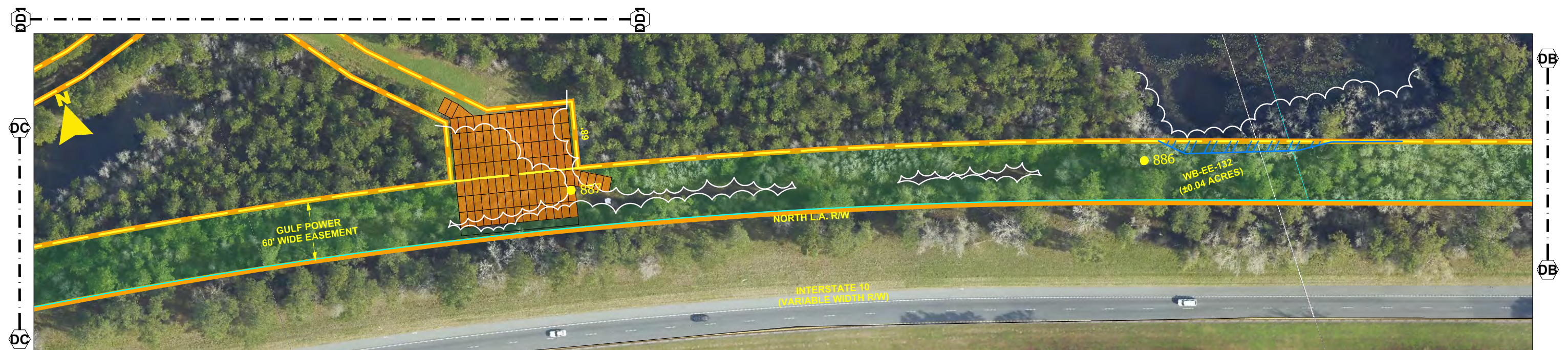
24 x 36 Scale: 1" = 50'  
11 x 17 Scale: 1" = 100'



0	06/25/19	ISSUED FOR PERMIT SUBMITTAL	GCC	JJB	MKL
REV	DATE	DESCRIPTION	BY	CKD	APP

<b>GULF POWER COMPANY</b>		<b>NORTH FLORIDA RESILIENCY CONNECTION</b>	
SCALE: 1" = 100' DRAWN BY: GCC ENGINEER: MKL COUNTY: MADISON 65 OF 103		DATE: 04/30/19 CHECKED BY: JJB SECTION: AS SHOWN FILE NAME: RS4000	
		FPL 030769 20210015-EI	
















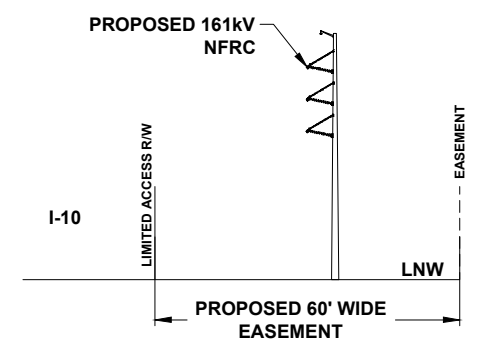


**NOTES:**

1. SURVEY BOUNDARIES AND WETLAND DELINEATION PROVIDED BY OTHERS.
2. TEMPORARY MATTING CONFIGURATION BASED ON PLANS PREPARED BY PICKETT.

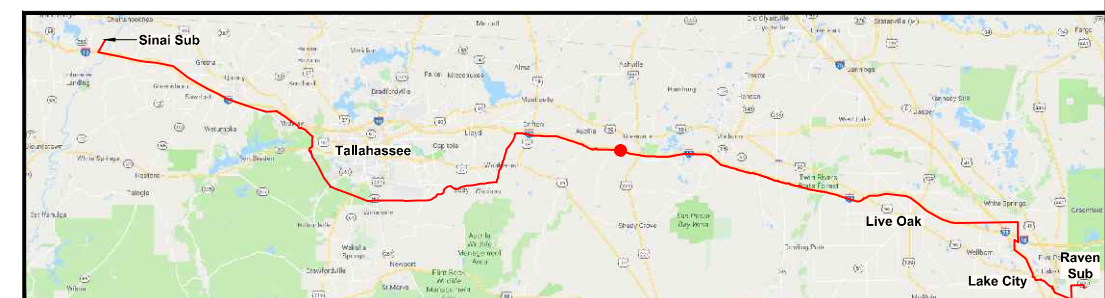
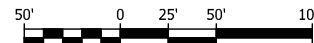
## LEGEND

	TEMPORARY MATTING		WETLAND
	LIMITS OF UPLAND CLEARING		DITCH, STREAM & WATERBODY
	LIMITS OF WETLAND CLEARING	278A2	TRANSMISSION POLE TO BE INSTALLED
	EXISTING FPL EASEMENT		
	PROPOSED EASEMENT	278A2	EXISTING TRANSMISSION POLE TO REMAIN
	PROJECT BOUNDARY		
	PROPERTY LINE	278A2	TRANSMISSION POLE TO BE REMOVED
			
			PROJECT MILE MARKER



**TYPICAL CROSS SECTION VIEW OF PROPOSED LINE**

24 x 36 Scale: 1" = 50'  
11 x 17 Scale: 1" = 100'



0	06/25/19	ISSUED FOR PERMIT SUBMITTAL	GCC	JJB	MKL
REV	DATE	DESCRIPTION	BY	CKD	APP

*GULF POWER COMPANY*

## NORTH FLORIDA RESILIENCY CONNECTION

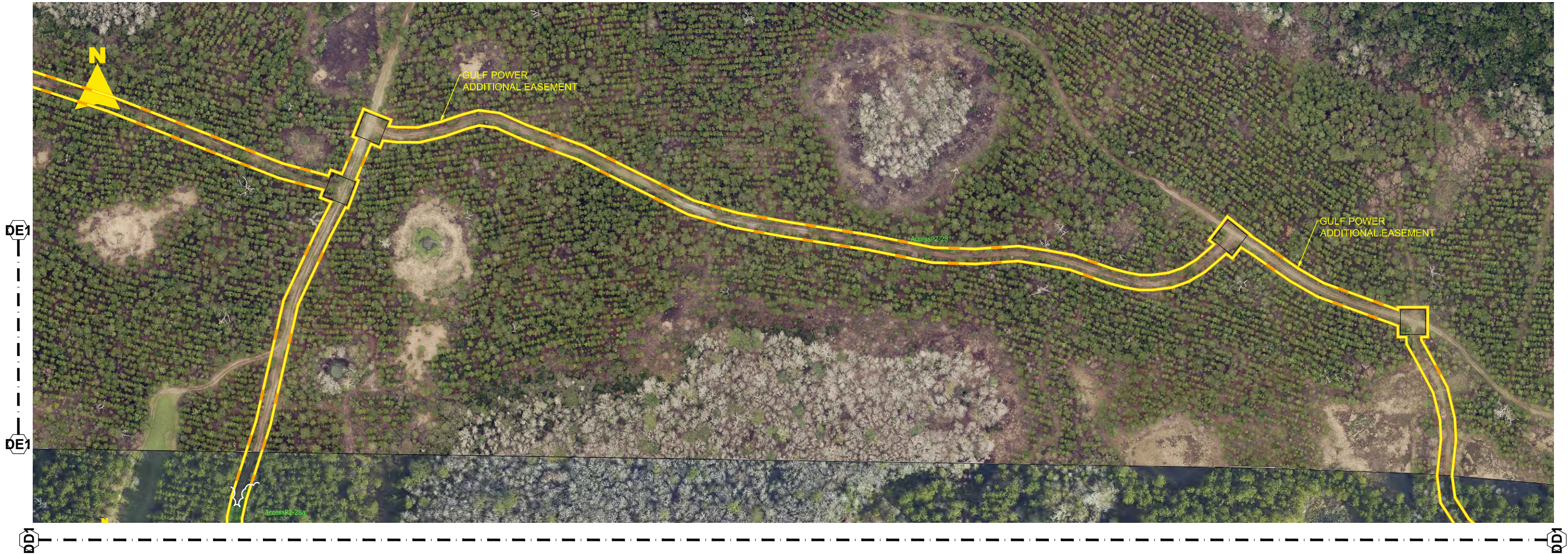
SCALE: 1" = 100'  
DRAWN BY: GCC  
ENGINEER: MKL  
COUNTY: MADISON  
66 OF 103

DATE: 04/30/19  
CHECKED BY: JJB  
SECTION: AS SHOWN  
FILE NAME: RS4000



FPL 030770  
20210015-EI





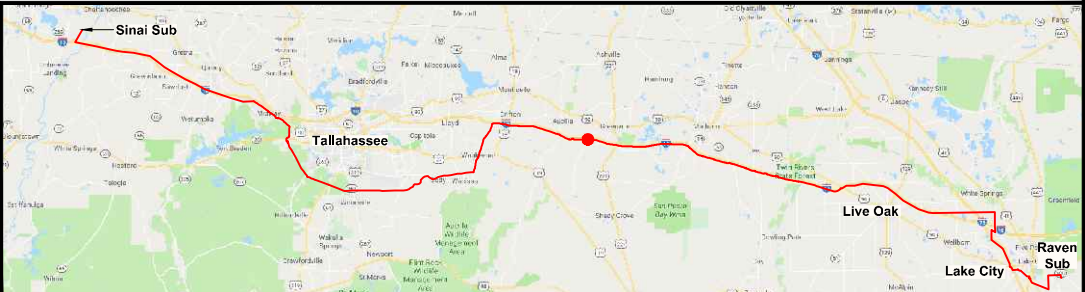
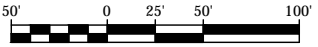
- NOTES:**
- 1. SURVEY BOUNDARIES AND WETLAND DELINEATION PROVIDED BY OTHERS.
  - 2. TEMPORARY MATTING CONFIGURATION BASED ON PLANS PREPARED BY PICKETT.

LEGEND			
	TEMPORARY MATTING		WETLAND
	LIMITS OF UPLAND CLEARING		DITCH, STREAM & WATERBODY
	LIMITS OF WETLAND CLEARING		278A2 TRANSMISSION POLE TO BE INSTALLED
	EXISTING FPL EASEMENT		278A2 EXISTING TRANSMISSION POLE TO REMAIN
	PROPOSED EASEMENT		278A2 TRANSMISSION POLE TO BE REMOVED
	PROJECT BOUNDARY		PROJECT MILE MARKER
	PROPERTY LINE		



TYPICAL CROSS SECTION VIEW OF PROPOSED LINE

24 x 36 Scale: 1" = 100'  
11 x 17 Scale: 1" = 200'



0	06/25/19	ISSUED FOR PERMIT SUBMITTAL	GCC	JJB	MKL
REV	DATE	DESCRIPTION	BY	CKD	APP

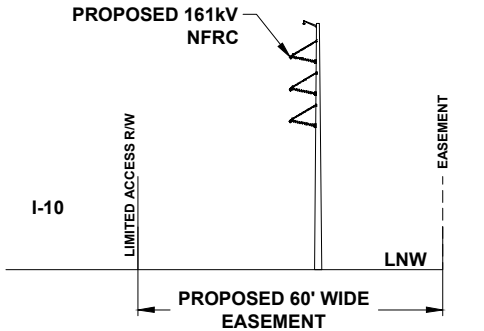
<b>GULF POWER COMPANY</b>		<b>NORTH FLORIDA RESILIENCY CONNECTION</b>	
SCALE: 1" = 100' DRAWN BY: GCC ENGINEER: MKL COUNTY: MADISON 66A OF 103		DATE: 04/30/19 CHECKED BY: JJB SECTION: AS SHOWN FILE NAME: RS4000 	
		FPL 030771 20210015-EI	





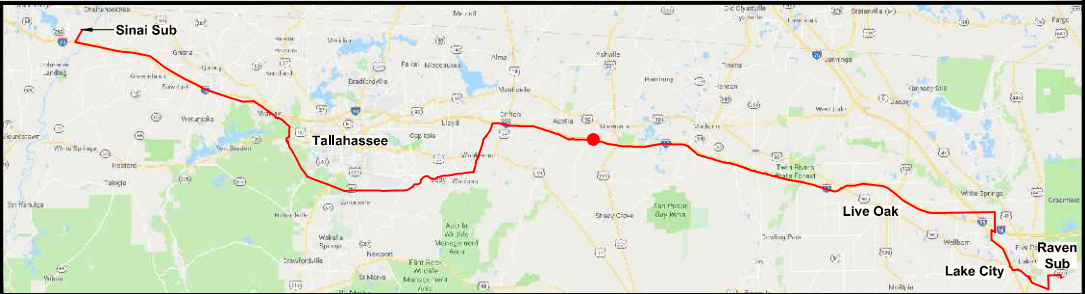
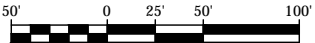
- NOTES:
- 1. SURVEY BOUNDARIES AND WETLAND DELINEATION PROVIDED BY OTHERS.
  - 2. TEMPORARY MATTING CONFIGURATION BASED ON PLANS PREPARED BY PICKETT.

LEGEND			
	TEMPORARY MATTING		WETLAND
	LIMITS OF UPLAND CLEARING		DITCH, STREAM & WATERBODY
	LIMITS OF WETLAND CLEARING		278A2 TRANSMISSION POLE TO BE INSTALLED
	EXISTING FPL EASEMENT		278A2 EXISTING TRANSMISSION POLE TO REMAIN
	PROPOSED EASEMENT		278A2 TRANSMISSION POLE TO BE REMOVED
	PROJECT BOUNDARY		PROJECT MILE MARKER
	PROPERTY LINE		



TYPICAL CROSS SECTION VIEW OF PROPOSED LINE

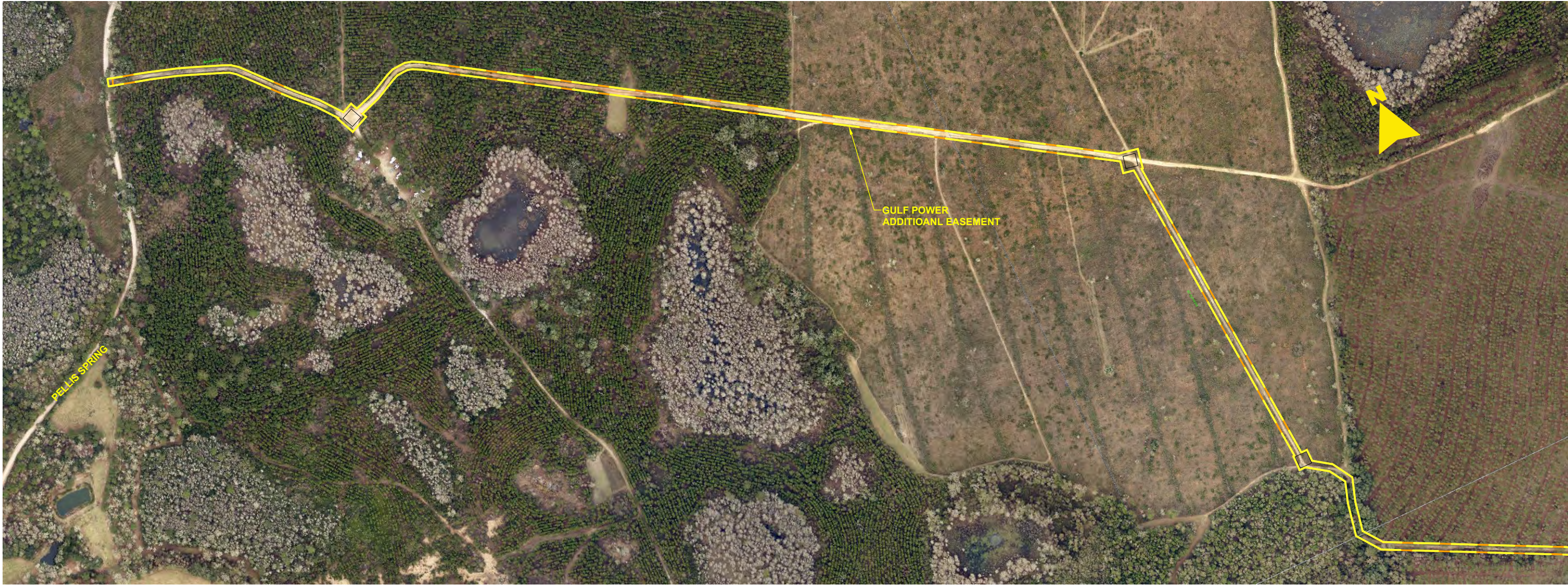
24 x 36 Scale: 1" = 150'  
11 x 17 Scale: 1" = 300'



0	06/25/19	ISSUED FOR PERMIT SUBMITTAL	GCC	JJB	MKL
REV	DATE	DESCRIPTION	BY	CKD	APP

<b>GULF POWER COMPANY</b>		<b>NORTH FLORIDA RESILIENCY CONNECTION</b>	
SCALE: 1" = 100' DRAWN BY: GCC ENGINEER: MKL COUNTY: MADISON 66B OF 103		DATE: 04/30/19 CHECKED BY: JJB SECTION: AS SHOWN FILE NAME: RS4000 	
		FPL 030772 20210015-EI	

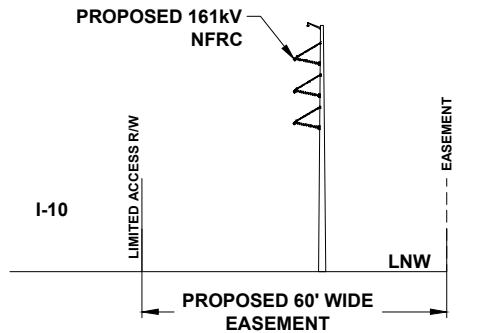




DE2  
DE2

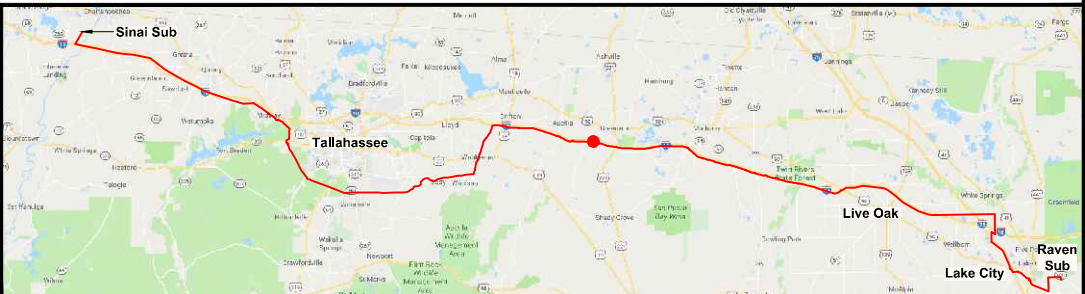
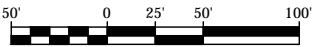
- NOTES:**
- 1. SURVEY BOUNDARIES AND WETLAND DELINEATION PROVIDED BY OTHERS.
  - 2. TEMPORARY MATTING CONFIGURATION BASED ON PLANS PREPARED BY PICKETT.

LEGEND			
	TEMPORARY MATTING		WETLAND
	LIMITS OF UPLAND CLEARING		DITCH, STREAM & WATERBODY
	LIMITS OF WETLAND CLEARING		278A2 TRANSMISSION POLE TO BE INSTALLED
	EXISTING FPL EASEMENT		278A2 EXISTING TRANSMISSION POLE TO REMAIN
	PROPOSED EASEMENT		278A2 TRANSMISSION POLE TO BE REMOVED
	PROJECT BOUNDARY		PROJECT MILE MARKER
	PROPERTY LINE		



TYPICAL CROSS SECTION VIEW OF PROPOSED LINE

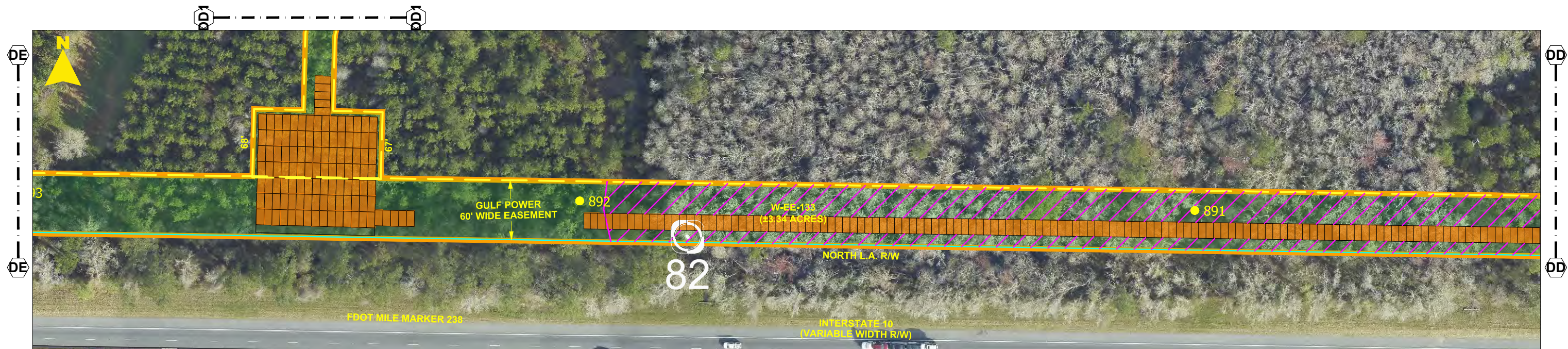
24 x 36 Scale: 1" = 200'  
11 x 17 Scale: 1" = 400'



0	06/25/19	ISSUED FOR PERMIT SUBMITTAL	GCC	JJB	MKL
REV	DATE	DESCRIPTION	BY	CKD	APP

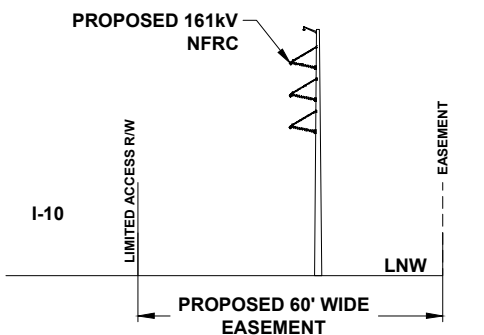
<b>GULF POWER COMPANY</b>		<b>NORTH FLORIDA RESILIENCY CONNECTION</b>	
SCALE: 1" = 100' DRAWN BY: GCC ENGINEER: MKL COUNTY: MADISON 66C OF 103		DATE: 04/30/19 CHECKED BY: JJB SECTION: AS SHOWN FILE NAME: RS4000	
		FPL 030773 20210015-EI	





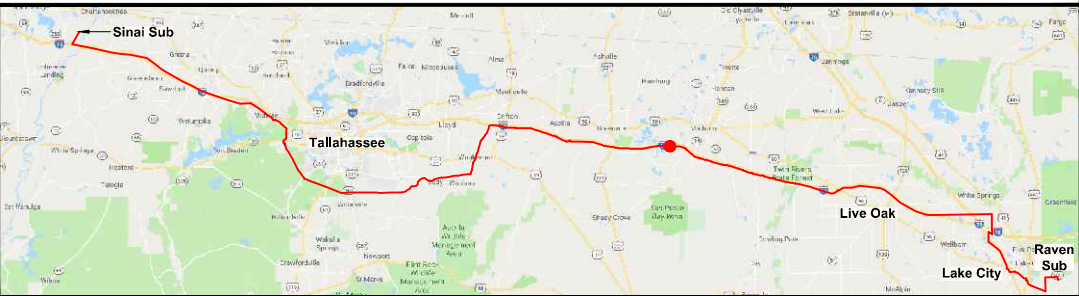
- NOTES:**
1. SURVEY BOUNDARIES AND WETLAND DELINEATION PROVIDED BY OTHERS.
  2. TEMPORARY MATTING CONFIGURATION BASED ON PLANS PREPARED BY PICKETT.

LEGEND			
	TEMPORARY MATTING		WETLAND
	LIMITS OF UPLAND CLEARING		DITCH, STREAM & WATERBODY
	LIMITS OF WETLAND CLEARING		278A2 TRANSMISSION POLE TO BE INSTALLED
	EXISTING FPL EASEMENT		278A2 EXISTING TRANSMISSION POLE TO REMAIN
	PROPOSED EASEMENT		278A2 TRANSMISSION POLE TO BE REMOVED
	PROJECT BOUNDARY		PROJECT MILE MARKER
	PROPERTY LINE		



TYPICAL CROSS SECTION VIEW OF PROPOSED LINE


24 x 36 Scale: 1" = 50'  
11 x 17 Scale: 1" = 100'



0	06/25/19	ISSUED FOR PERMIT SUBMITTAL	GCC	JJB	MKL
REV	DATE	DESCRIPTION	BY	CKD	APP

<b>GULF POWER COMPANY</b>		<b>NORTH FLORIDA RESILIENCY CONNECTION</b>		
SCALE: 1" = 100'	DATE: 04/30/19		FPL 030774 20210015-EI	
DRAWN BY: GCC	CHECKED BY: JJB			
ENGINEER: MKL	SECTION: AS SHOWN			
COUNTY: MADISON	FILE NAME: RS4000			
67 OF 103				





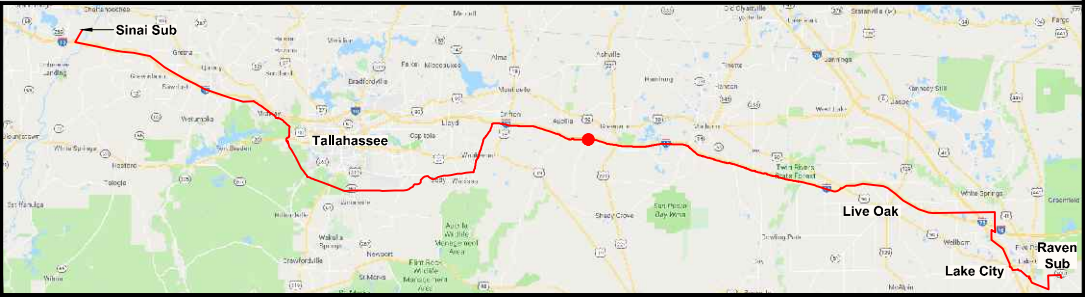
- NOTES:
1. SURVEY BOUNDARIES AND WETLAND DELINEATION PROVIDED BY OTHERS.
  2. TEMPORARY MATTING CONFIGURATION BASED ON PLANS PREPARED BY PICKETT.

LEGEND			
	TEMPORARY MATTING		WETLAND
	LIMITS OF UPLAND CLEARING		DITCH, STREAM & WATERBODY
	LIMITS OF WETLAND CLEARING		278A2 TRANSMISSION POLE TO BE INSTALLED
	EXISTING FPL EASEMENT		278A2 EXISTING TRANSMISSION POLE TO REMAIN
	PROPOSED EASEMENT		278A2 TRANSMISSION POLE TO BE REMOVED
	PROJECT BOUNDARY		1 PROJECT MILE MARKER
	PROPERTY LINE		



TYPICAL CROSS SECTION VIEW OF PROPOSED LINE

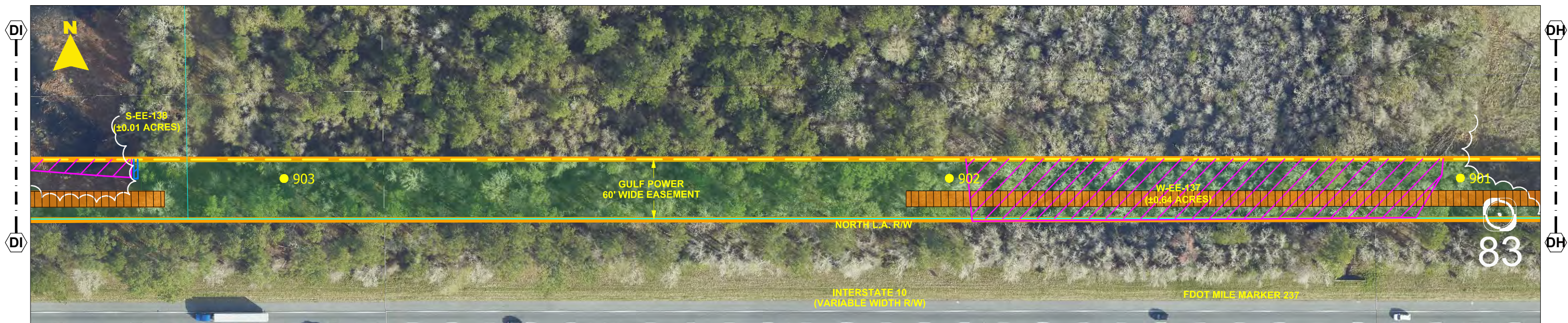
24 x 36 Scale: 1" = 50'  
11 x 17 Scale: 1" = 100'



0	06/25/19	ISSUED FOR PERMIT SUBMITTAL	GCC	JJB	MKL
REV	DATE	DESCRIPTION	BY	CKD	APP

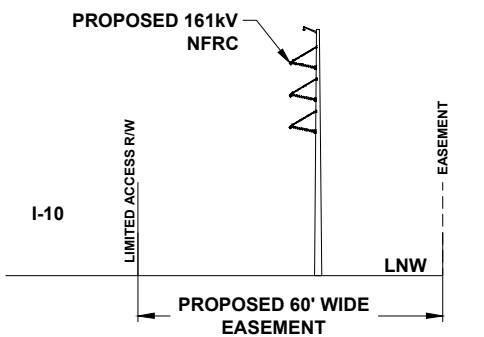
<b>GULF POWER COMPANY</b>		<b>NORTH FLORIDA RESILIENCY CONNECTION</b>	
SCALE: 1" = 100' DRAWN BY: GCC ENGINEER: MKL COUNTY: MADISON 68 OF 103		DATE: 04/30/19 CHECKED BY: JJB SECTION: AS SHOWN FILE NAME: RS4000	
		FPL 030775 20210015-EI	





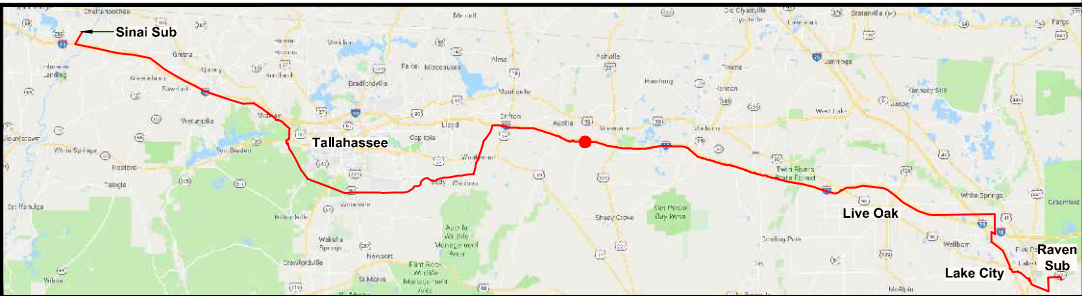
- NOTES:**
1. SURVEY BOUNDARIES AND WETLAND DELINEATION PROVIDED BY OTHERS.
  2. TEMPORARY MATTING CONFIGURATION BASED ON PLANS PREPARED BY PICKETT.

LEGEND			
	TEMPORARY MATTING		WETLAND
	LIMITS OF UPLAND CLEARING		DITCH, STREAM & WATERBODY
	LIMITS OF WETLAND CLEARING		278A2 TRANSMISSION POLE TO BE INSTALLED
	EXISTING FPL EASEMENT		278A2 EXISTING TRANSMISSION POLE TO REMAIN
	PROPOSED EASEMENT		278A2 TRANSMISSION POLE TO BE REMOVED
	PROJECT BOUNDARY		PROJECT MILE MARKER
	PROPERTY LINE		



TYPICAL CROSS SECTION VIEW OF PROPOSED LINE

24 x 36 Scale: 1" = 50'  
11 x 17 Scale: 1" = 100'



0	06/25/19	ISSUED FOR PERMIT SUBMITTAL	GCC	JJB	MKL
REV	DATE	DESCRIPTION	BY	CKD	APP

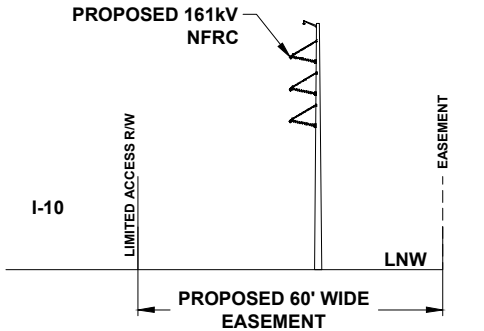
<b>GULF POWER COMPANY</b>		<b>NORTH FLORIDA RESILIENCY CONNECTION</b>	
SCALE: 1" = 100' DRAWN BY: GCC ENGINEER: MKL COUNTY: MADISON 69 OF 103		DATE: 04/30/19 CHECKED BY: JJB SECTION: AS SHOWN FILE NAME: RS4000	
		FPL 030776 20210015-EI	





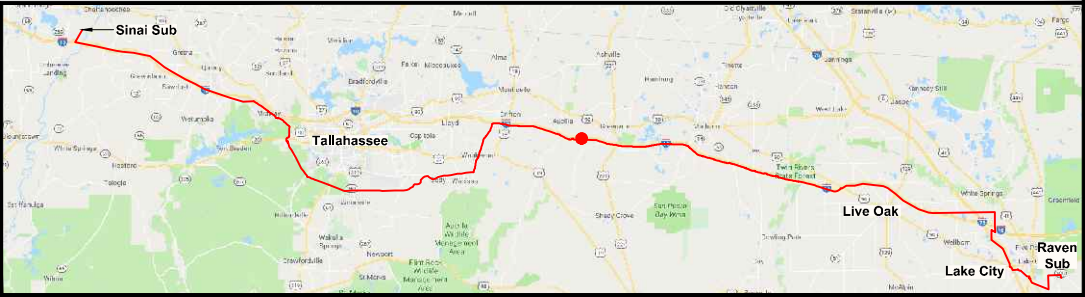
- NOTES:
1. SURVEY BOUNDARIES AND WETLAND DELINEATION PROVIDED BY OTHERS.
  2. TEMPORARY MATTING CONFIGURATION BASED ON PLANS PREPARED BY PICKETT.

LEGEND			
	TEMPORARY MATTING		WETLAND
	LIMITS OF UPLAND CLEARING		DITCH, STREAM & WATERBODY
	LIMITS OF WETLAND CLEARING		278A2 TRANSMISSION POLE TO BE INSTALLED
	EXISTING FPL EASEMENT		278A2 EXISTING TRANSMISSION POLE TO REMAIN
	PROPOSED EASEMENT		278A2 TRANSMISSION POLE TO BE REMOVED
	PROJECT BOUNDARY		PROJECT MILE MARKER
	PROPERTY LINE		



TYPICAL CROSS SECTION VIEW OF PROPOSED LINE

24 x 36 Scale: 1" = 50'  
11 x 17 Scale: 1" = 100'



0	06/25/19	ISSUED FOR PERMIT SUBMITTAL	GCC	JJB	MKL
REV	DATE	DESCRIPTION	BY	CKD	APP

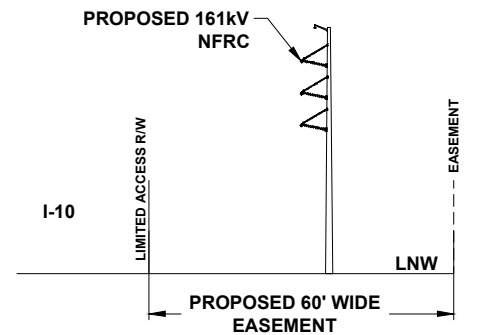
<b>GULF POWER COMPANY</b>		<b>NORTH FLORIDA RESILIENCY CONNECTION</b>	
SCALE: 1" = 100' DRAWN BY: GCC ENGINEER: MKL COUNTY: MADISON 70 OF 103		DATE: 04/30/19 CHECKED BY: JJB SECTION: AS SHOWN FILE NAME: RS4000	
		FPL 030777 20210015-EI	





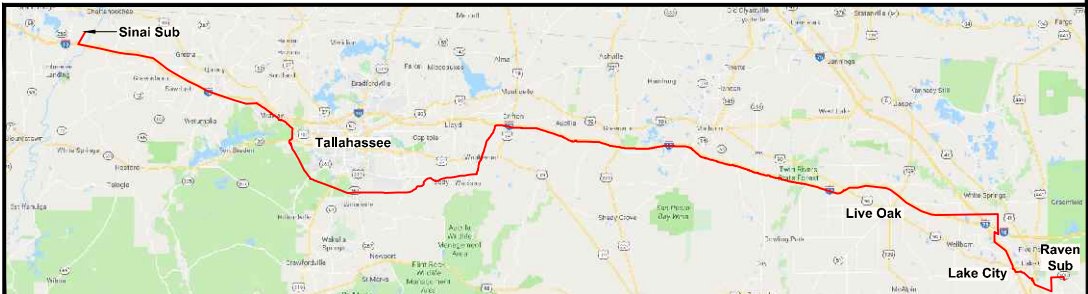
- NOTES:**
1. SURVEY BOUNDARIES AND WETLAND DELINEATION PROVIDED BY OTHERS.
  2. TEMPORARY MATTING CONFIGURATION BASED ON PLANS PREPARED BY PICKETT.

LEGEND			
	TEMPORARY MATTING		WETLAND
	LIMITS OF UPLAND CLEARING		DITCH, STREAM & WATERBODY
	LIMITS OF WETLAND CLEARING		278A2 TRANSMISSION POLE TO BE INSTALLED
	EXISTING FPL EASEMENT		278A2 EXISTING TRANSMISSION POLE TO REMAIN
	PROPOSED EASEMENT		278A2 TRANSMISSION POLE TO BE REMOVED
	PROJECT BOUNDARY		PROJECT MILE MARKER
	PROPERTY LINE		



TYPICAL CROSS SECTION VIEW OF PROPOSED LINE

24 x 36 Scale: 1" = 2000'  
11 x 17 Scale: 1" = 400'



0	06/25/19	ISSUED FOR PERMIT SUBMITTAL	GCC	JJB	MKL
REV	DATE	DESCRIPTION	BY	CKD	APP

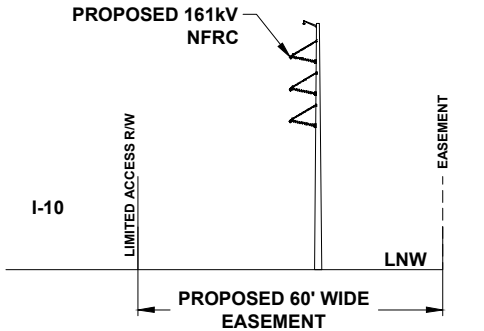
GULF POWER COMPANY		NORTH FLORIDA RESILIENCY CONNECTION	
SCALE: 1" = 100'	DATE: 04/30/19	 <b>Gulf Power</b>	FPL 030778 20210015-EI
DRAWN BY: GCC	CHECKED BY: JJB		
ENGINEER: MKL	SECTION: AS SHOWN		
COUNTY: MADISON	FILE NAME: RS4000		
70A OF 103			





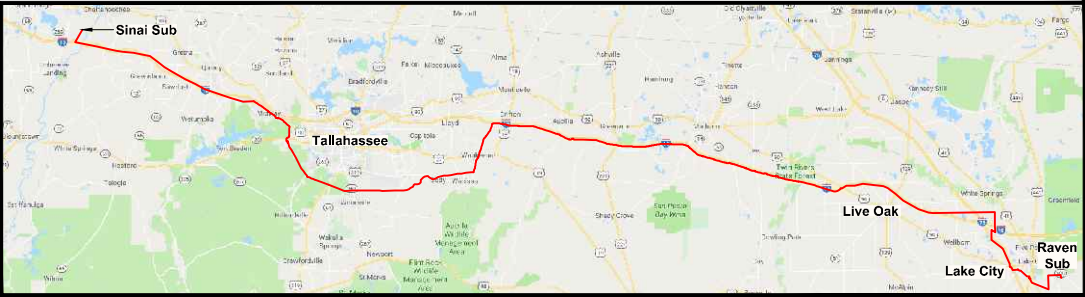
- NOTES:**
1. SURVEY BOUNDARIES AND WETLAND DELINEATION PROVIDED BY OTHERS.
  2. TEMPORARY MATTING CONFIGURATION BASED ON PLANS PREPARED BY PICKETT.

LEGEND			
	TEMPORARY MATTING		WETLAND
	LIMITS OF UPLAND CLEARING		DITCH, STREAM & WATERBODY
	LIMITS OF WETLAND CLEARING		278A2 TRANSMISSION POLE TO BE INSTALLED
	EXISTING FPL EASEMENT		278A2 EXISTING TRANSMISSION POLE TO REMAIN
	PROPOSED EASEMENT		278A2 TRANSMISSION POLE TO BE REMOVED
	PROJECT BOUNDARY		1 PROJECT MILE MARKER
	PROPERTY LINE		



TYPICAL CROSS SECTION VIEW OF PROPOSED LINE

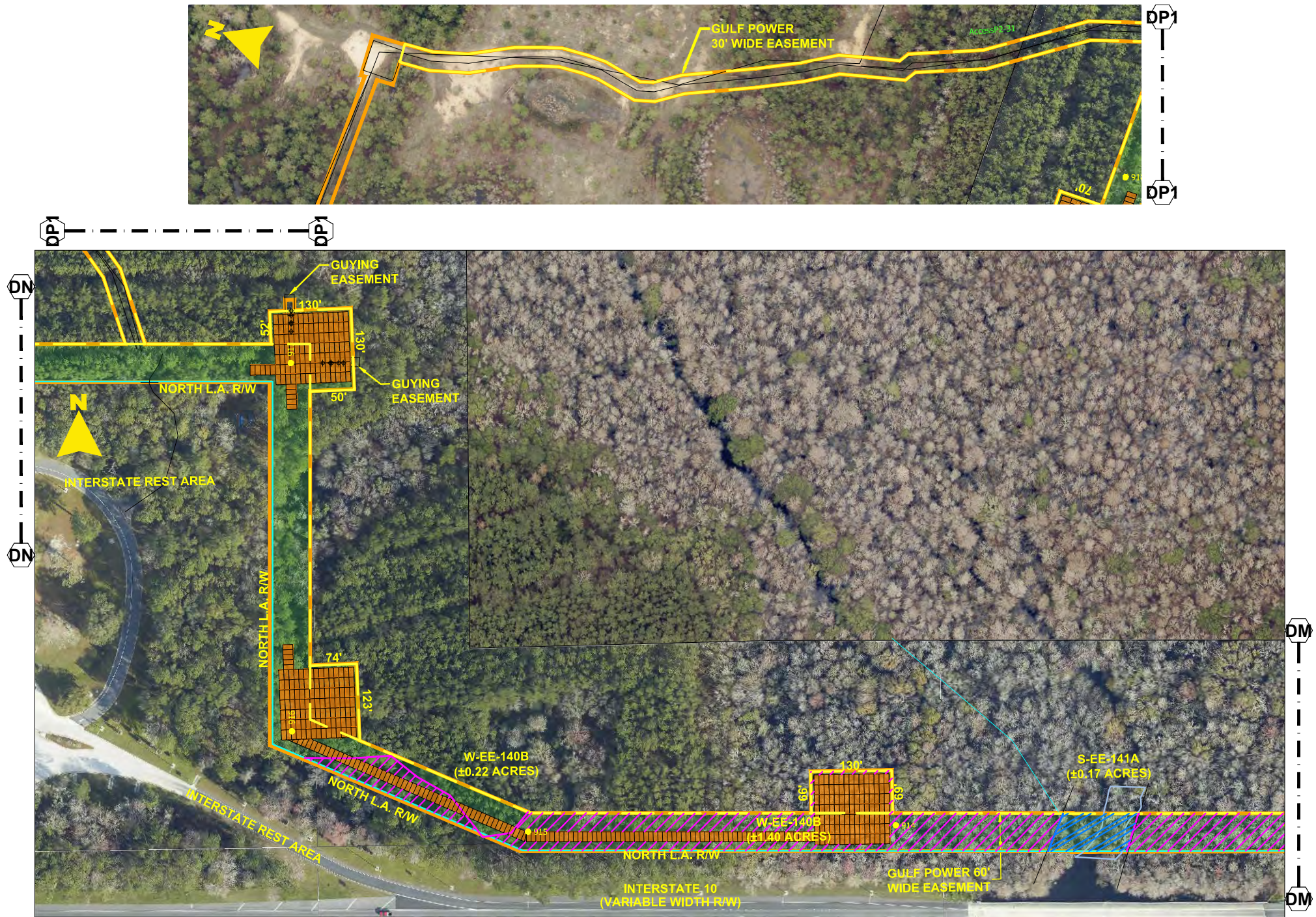
24 x 36 Scale: 1" = 100'  
11 x 17 Scale: 1" = 200'



0	06/25/19	ISSUED FOR PERMIT SUBMITTAL	GCC	JJB	MKL
REV	DATE	DESCRIPTION	BY	CHKD	APP

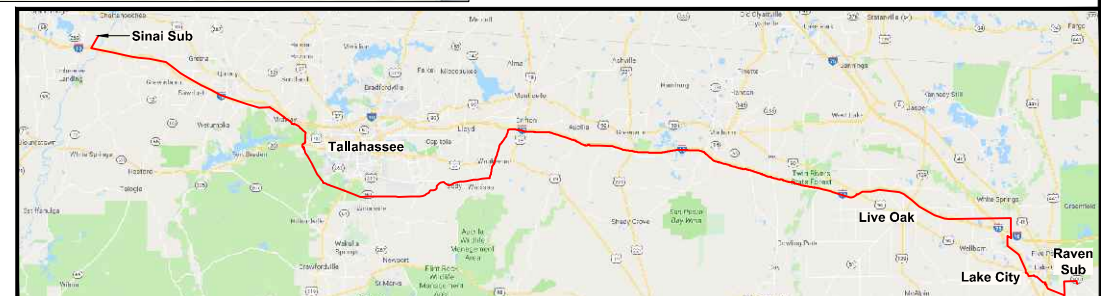
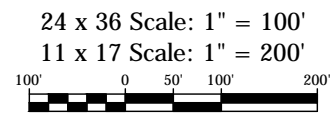
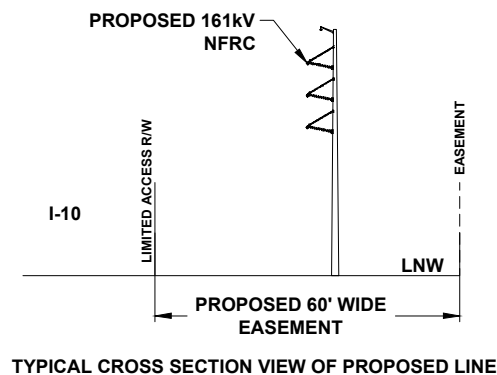
<b>GULF POWER COMPANY</b>		<b>NORTH FLORIDA RESILIENCY CONNECTION</b>	
SCALE: 1" = 200' DRAWN BY: GCC ENGINEER: TJB COUNTY: MADISON 71 OF 103		DATE: 04/30/19 CHECKED BY: JJB SECTION: AS SHOWN FILE NAME: RS4000	
		FPL 030779 20210015-EI	





- NOTES:**
1. SURVEY BOUNDARIES AND WETLAND DELINEATION PROVIDED BY OTHERS.
  2. TEMPORARY MATTING CONFIGURATION BASED ON PLANS PREPARED BY PICKETT.

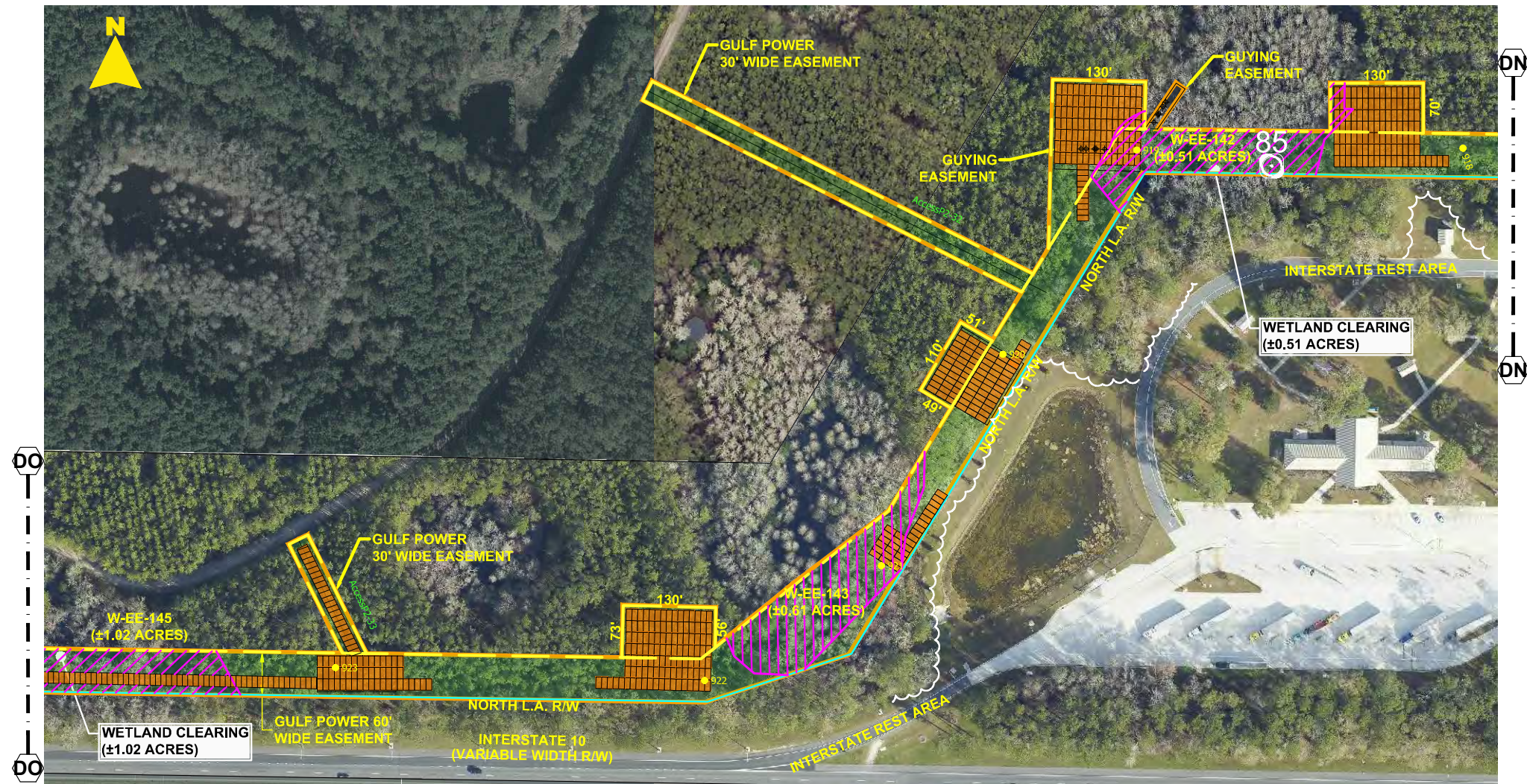
LEGEND			
	TEMPORARY MATTING		WETLAND
	LIMITS OF UPLAND CLEARING		DITCH, STREAM & WATERBODY
	LIMITS OF WETLAND CLEARING		278A2 TRANSMISSION POLE TO BE INSTALLED
	EXISTING FPL EASEMENT		278A2 EXISTING TRANSMISSION POLE TO REMAIN
	PROPOSED EASEMENT		278A2 TRANSMISSION POLE TO BE REMOVED
	PROJECT BOUNDARY		PROJECT MILE MARKER
	PROPERTY LINE		



GULF POWER COMPANY		NORTH FLORIDA RESILIENCY CONNECTION	
SCALE: 1" = 200'	DATE: 04/30/19		FPL 030780 20210015-EI
DRAWN BY: GCC	CHECKED BY: JJB		
ENGINEER: TJB	SECTION: AS SHOWN		
COUNTY: MADISON	FILE NAME: RS4000		
72 OF 103			

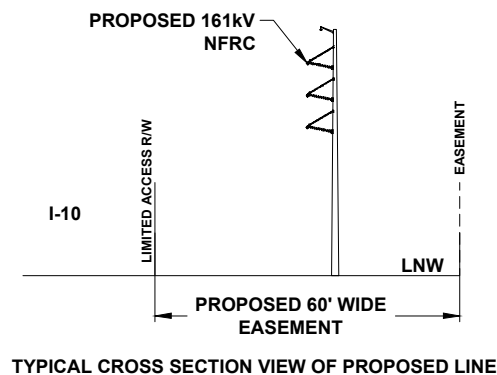
0	06/25/19	ISSUED FOR PERMIT SUBMITTAL	GCC	JJB	MKL
REV	DATE	DESCRIPTION	BY	CKD	APP



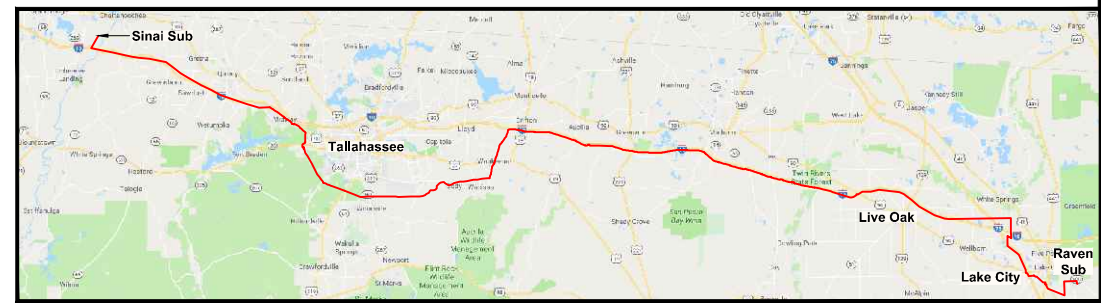


- NOTES:
1. SURVEY BOUNDARIES AND WETLAND DELINEATION PROVIDED BY OTHERS.
  2. TEMPORARY MATTING CONFIGURATION BASED ON PLANS PREPARED BY PICKETT.

LEGEND			
	TEMPORARY MATTING		WETLAND
	LIMITS OF UPLAND CLEARING		DITCH, STREAM & WATERBODY
	LIMITS OF WETLAND CLEARING		278A2 TRANSMISSION POLE TO BE INSTALLED
	EXISTING FPL EASEMENT		278A2 EXISTING TRANSMISSION POLE TO REMAIN
	PROPOSED EASEMENT		278A2 TRANSMISSION POLE TO BE REMOVED
	PROJECT BOUNDARY		PROJECT MILE MARKER
	PROPERTY LINE		

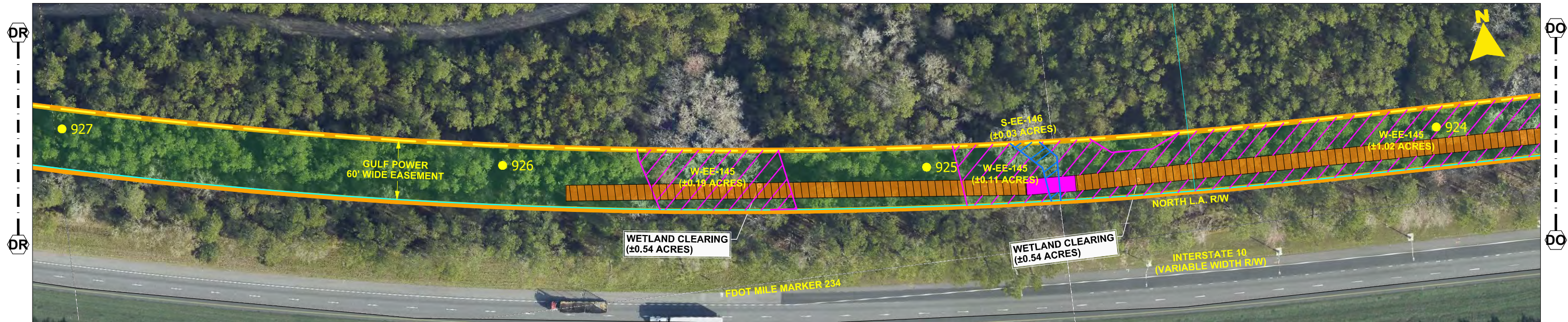


24 x 36 Scale: 1" = 100'  
11 x 17 Scale: 1" = 200'



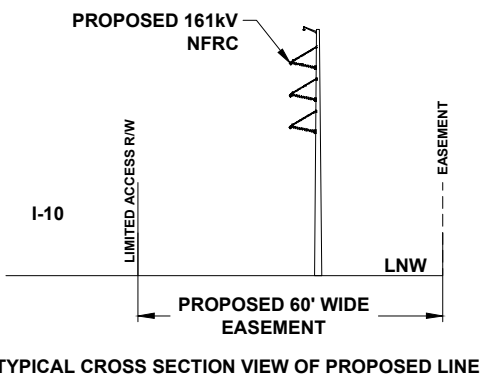
<b>GULF POWER COMPANY</b>		<b>NORTH FLORIDA RESILIENCY CONNECTION</b>	
SCALE: 1" = 200'		DATE: 04/30/19	
DRAWN BY: GCC		CHECKED BY: JJB	
ENGINEER: TJB		SECTION: AS SHOWN	
COUNTY: MADISON		FILE NAME: RS4000	
73 OF 103			
		FPL 030781 20210015-EI	



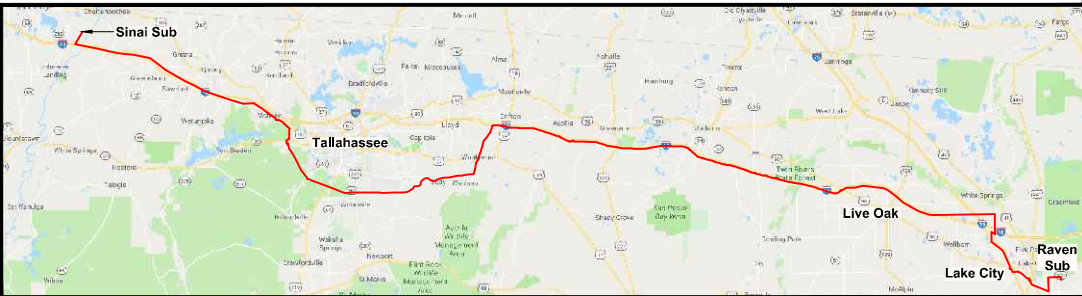
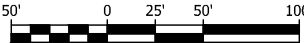


- NOTES:
- 1. SURVEY BOUNDARIES AND WETLAND DELINEATION PROVIDED BY OTHERS.
  - 2. TEMPORARY MATTING CONFIGURATION BASED ON PLANS PREPARED BY PICKETT.

LEGEND			
	TEMPORARY MATTING		WETLAND
	LIMITS OF UPLAND CLEARING		DITCH, STREAM & WATERBODY
	LIMITS OF WETLAND CLEARING		278A2 TRANSMISSION POLE TO BE INSTALLED
	EXISTING FPL EASEMENT		278A2 EXISTING TRANSMISSION POLE TO REMAIN
	PROPOSED EASEMENT		278A2 TRANSMISSION POLE TO BE REMOVED
	PROJECT BOUNDARY		PROJECT MILE MARKER
	PROPERTY LINE		



24 x 36 Scale: 1" = 50'  
11 x 17 Scale: 1" = 100'



0	06/25/19	ISSUED FOR PERMIT SUBMITTAL	GCC	JJB	MKL
REV	DATE	DESCRIPTION	BY	CKD	APP

**GULF POWER COMPANY**

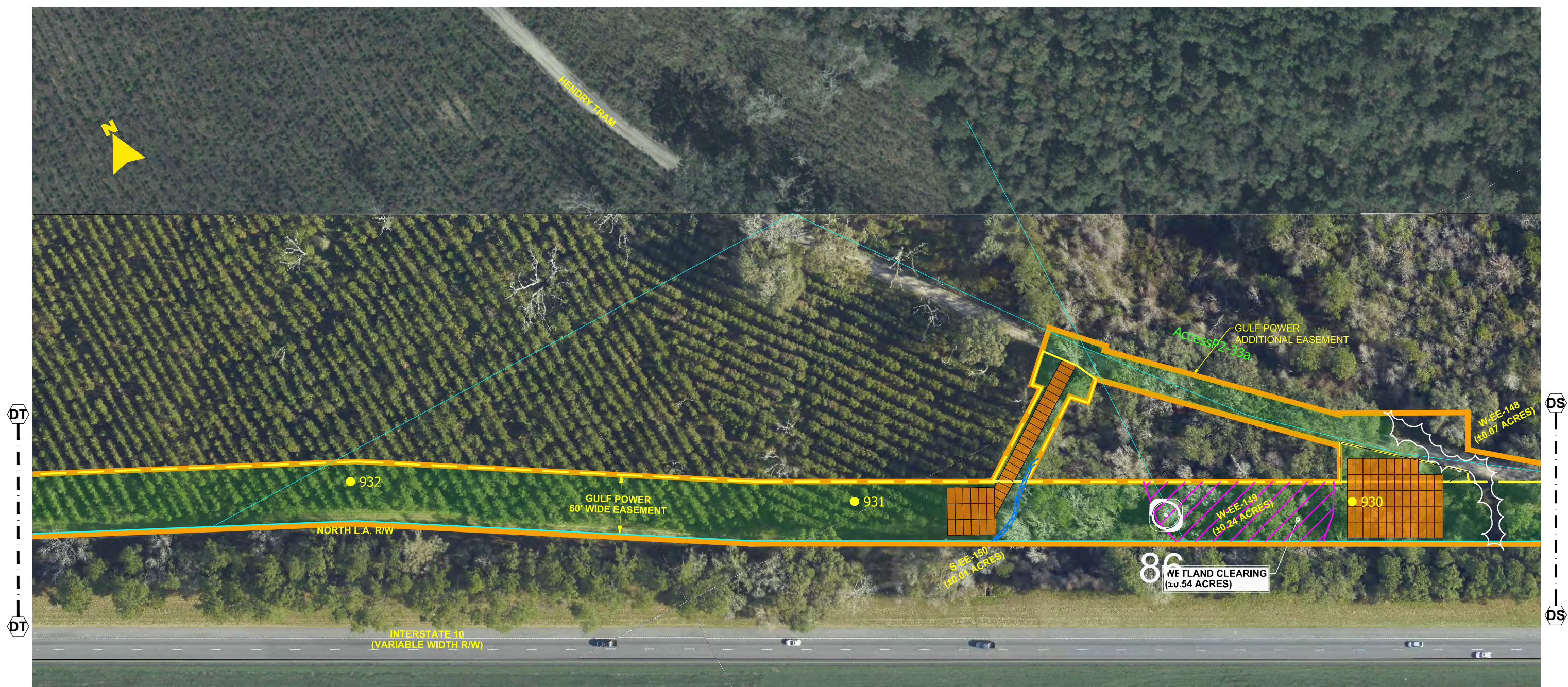
SCALE: 1" = 100'  
DRAWN BY: GCC  
ENGINEER: MKL  
COUNTY: MADISON  
74 OF 103

DATE: 04/30/19  
CHECKED BY: JJB  
SECTION: AS SHOWN  
FILE NAME: RS4000

**NORTH FLORIDA RESILIENCY CONNECTION**

FPL 030782  
20210015-EI





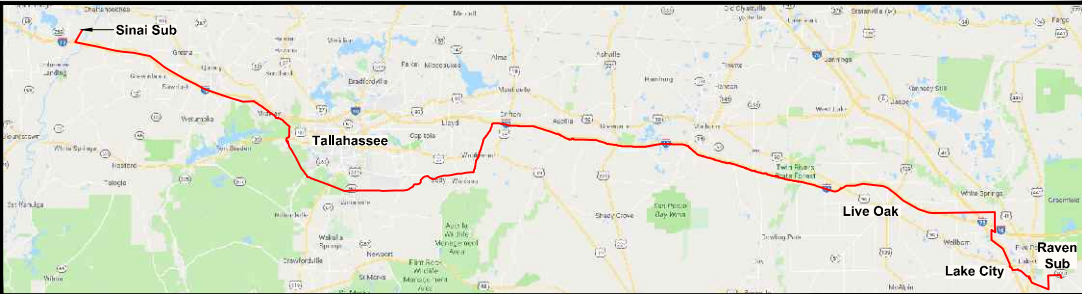
- NOTES:**
1. SURVEY BOUNDARIES AND WETLAND DELINEATION PROVIDED BY OTHERS.
  2. TEMPORARY MATTING CONFIGURATION BASED ON PLANS PREPARED BY PICKETT.

LEGEND			
	TEMPORARY MATTING		WETLAND
	LIMITS OF UPLAND CLEARING		DITCH, STREAM & WATERBODY
	LIMITS OF WETLAND CLEARING		278A2 TRANSMISSION POLE TO BE INSTALLED
	EXISTING FPL EASEMENT		278A2 EXISTING TRANSMISSION POLE TO REMAIN
	PROPOSED EASEMENT		278A2 TRANSMISSION POLE TO BE REMOVED
	PROJECT BOUNDARY		1 PROJECT MILE MARKER
	PROPERTY LINE		



TYPICAL CROSS SECTION VIEW OF PROPOSED LINE

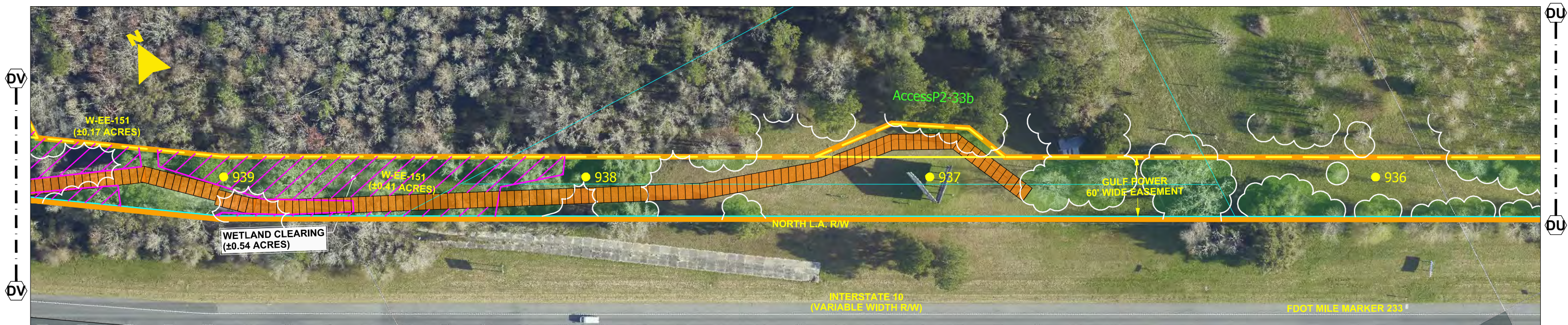
24 x 36 Scale: 1" = 50'  
11 x 17 Scale: 1" = 100'



0	06/25/19	ISSUED FOR PERMIT SUBMITTAL	GCC	JJB	MKL
REV	DATE	DESCRIPTION	BY	CKD	APP

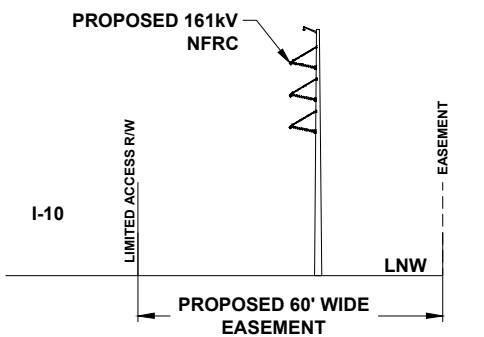
<b>GULF POWER COMPANY</b>		<b>NORTH FLORIDA RESILIENCY CONNECTION</b>	
SCALE: 1" = 100' DRAWN BY: GCC ENGINEER: MKL COUNTY: MADISON 75 OF 103		DATE: 04/30/19 CHECKED BY: JJB SECTION: AS SHOWN FILE NAME: RS4000	
		FPL 030783 20210015-EI	





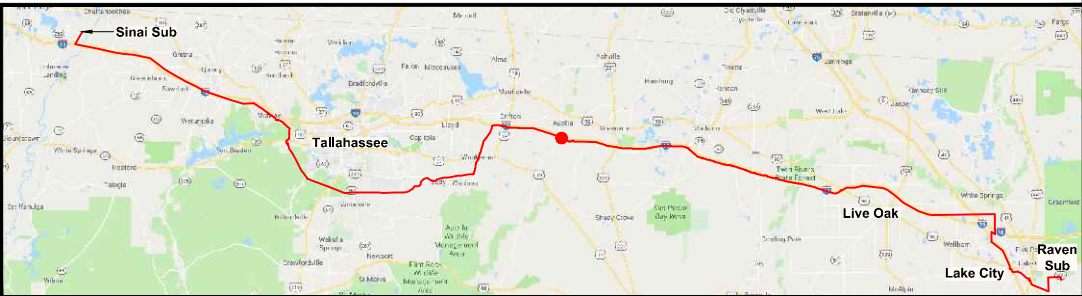
- NOTES:**
1. SURVEY BOUNDARIES AND WETLAND DELINEATION PROVIDED BY OTHERS.
  2. TEMPORARY MATTING CONFIGURATION BASED ON PLANS PREPARED BY PICKETT.

LEGEND			
	TEMPORARY MATTING		WETLAND
	LIMITS OF UPLAND CLEARING		DITCH, STREAM & WATERBODY
	LIMITS OF WETLAND CLEARING		278A2 TRANSMISSION POLE TO BE INSTALLED
	EXISTING FPL EASEMENT		278A2 EXISTING TRANSMISSION POLE TO REMAIN
	PROPOSED EASEMENT		278A2 TRANSMISSION POLE TO BE REMOVED
	PROJECT BOUNDARY		PROJECT MILE MARKER
	PROPERTY LINE		



TYPICAL CROSS SECTION VIEW OF PROPOSED LINE

24 x 36 Scale: 1" = 50'  
11 x 17 Scale: 1" = 100'



0	06/25/19	ISSUED FOR PERMIT SUBMITTAL	GCC	JJB	MKL
REV	DATE	DESCRIPTION	BY	CKD	APP

**GULF POWER COMPANY**

SCALE: 1" = 100'  
DRAWN BY: GCC  
ENGINEER: MKL  
COUNTY: MADISON  
76 OF 103

**NORTH FLORIDA RESILIENCY CONNECTION**

DATE: 04/30/19  
CHECKED BY: JJB  
SECTION: AS SHOWN  
FILE NAME: RS4000

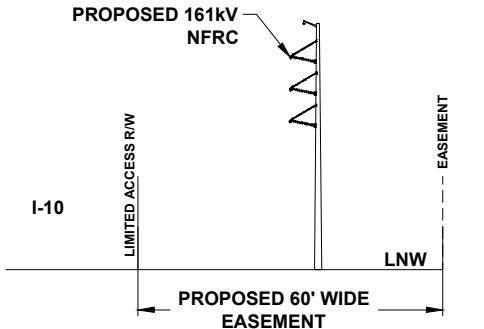
FPL 030784  
20210015-EI



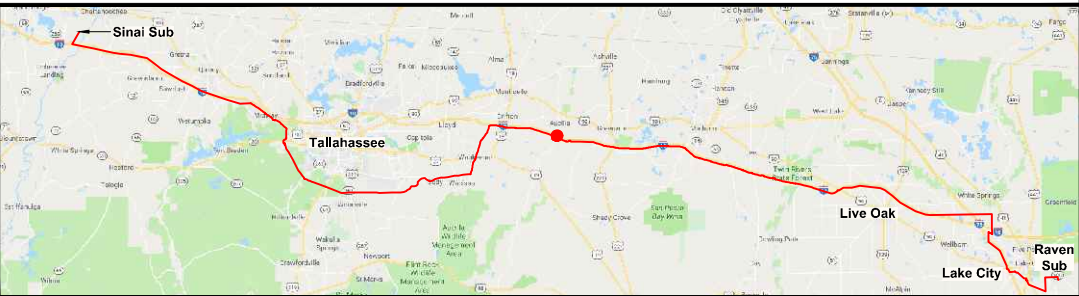


- NOTES:
1. SURVEY BOUNDARIES AND WETLAND DELINEATION PROVIDED BY OTHERS.
  2. TEMPORARY MATTING CONFIGURATION BASED ON PLANS PREPARED BY PICKETT.

LEGEND			
	TEMPORARY MATTING		WETLAND
	LIMITS OF UPLAND CLEARING		DITCH, STREAM & WATERBODY
	LIMITS OF WETLAND CLEARING		278A2 TRANSMISSION POLE TO BE INSTALLED
	EXISTING FPL EASEMENT		278A2 EXISTING TRANSMISSION POLE TO REMAIN
	PROPOSED EASEMENT		278A2 TRANSMISSION POLE TO BE REMOVED
	PROJECT BOUNDARY		PROJECT MILE MARKER
	PROPERTY LINE		



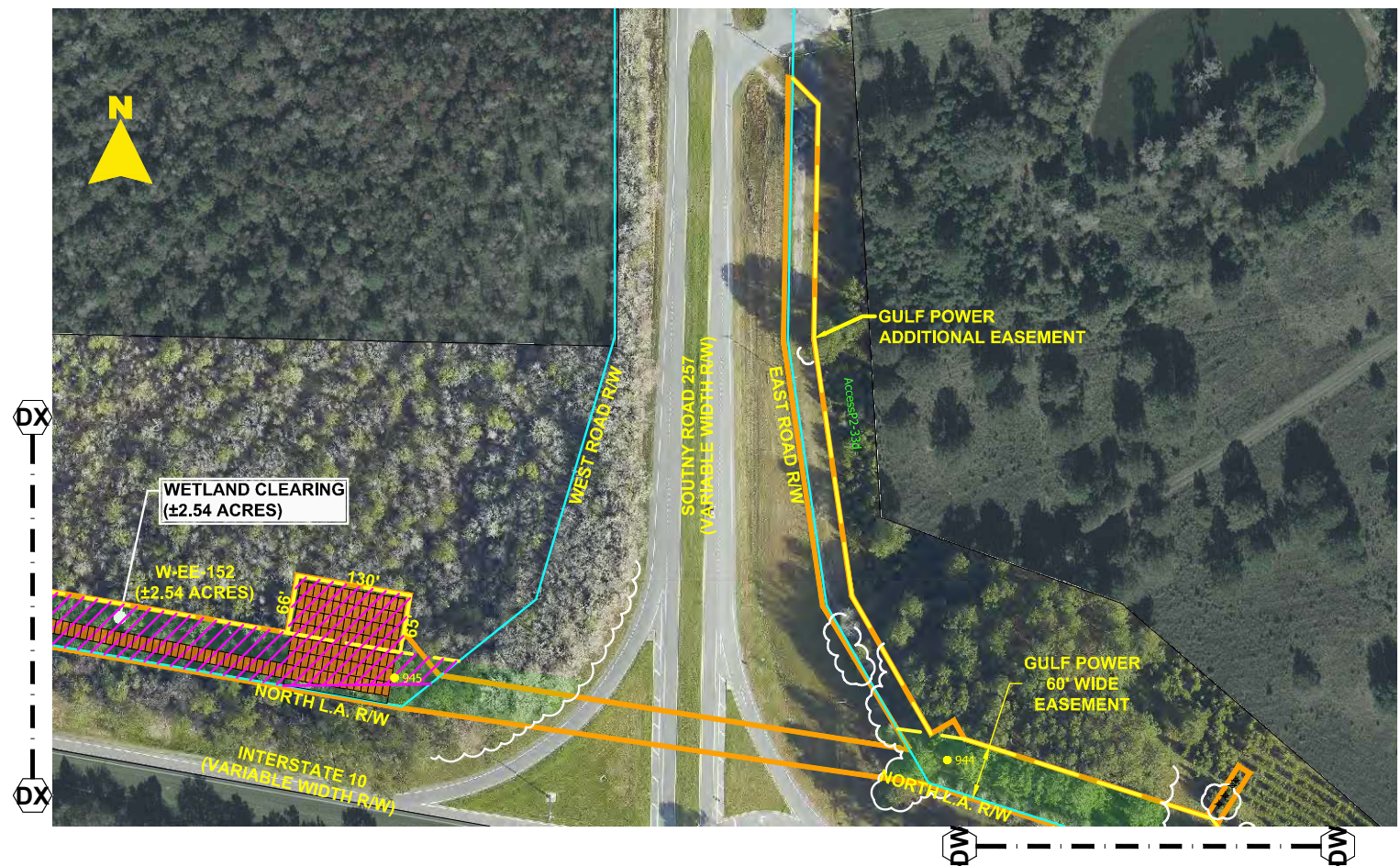
24 x 36 Scale: 1" = 50'  
11 x 17 Scale: 1" = 100'



0	06/25/19	ISSUED FOR PERMIT SUBMITTAL	GCC	JJB	MKL
REV	DATE	DESCRIPTION	BY	CHKD	APP

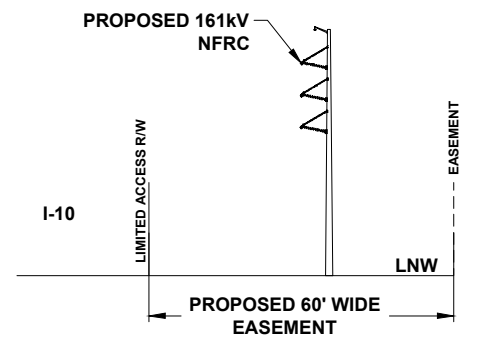
<b>GULF POWER COMPANY</b>		<b>NORTH FLORIDA RESILIENCY CONNECTION</b>	
SCALE: 1" = 100' DRAWN BY: GCC ENGINEER: MKL COUNTY: MADISON 77 OF 103		DATE: 04/30/19 CHECKED BY: JJB SECTION: AS SHOWN FILE NAME: RS4000	
		FPL 030785 20210015-EI	





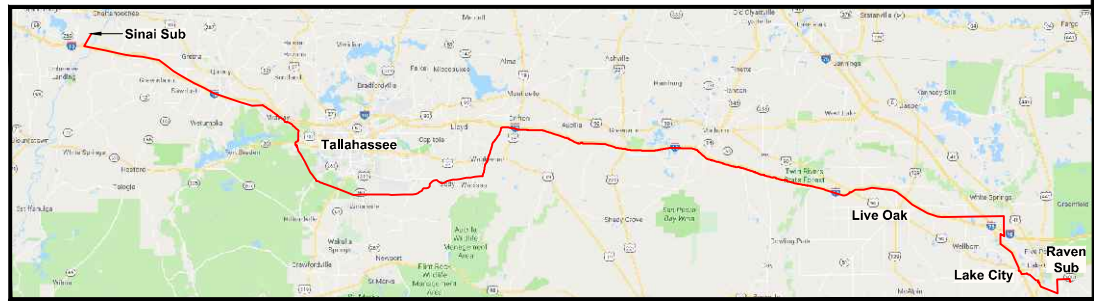
- NOTES:
1. SURVEY BOUNDARIES AND WETLAND DELINEATION PROVIDED BY OTHERS.
  2. TEMPORARY MATTING CONFIGURATION BASED ON PLANS PREPARED BY PICKETT.

LEGEND			
	TEMPORARY MATTING		WETLAND
	LIMITS OF UPLAND CLEARING		DITCH, STREAM & WATERBODY
	LIMITS OF WETLAND CLEARING		278A2 TRANSMISSION POLE TO BE INSTALLED
	EXISTING FPL EASEMENT		278A2 EXISTING TRANSMISSION POLE TO REMAIN
	PROPOSED EASEMENT		278A2 TRANSMISSION POLE TO BE REMOVED
	PROJECT BOUNDARY		1 PROJECT MILE MARKER
	PROPERTY LINE		



TYPICAL CROSS SECTION VIEW OF PROPOSED LINE

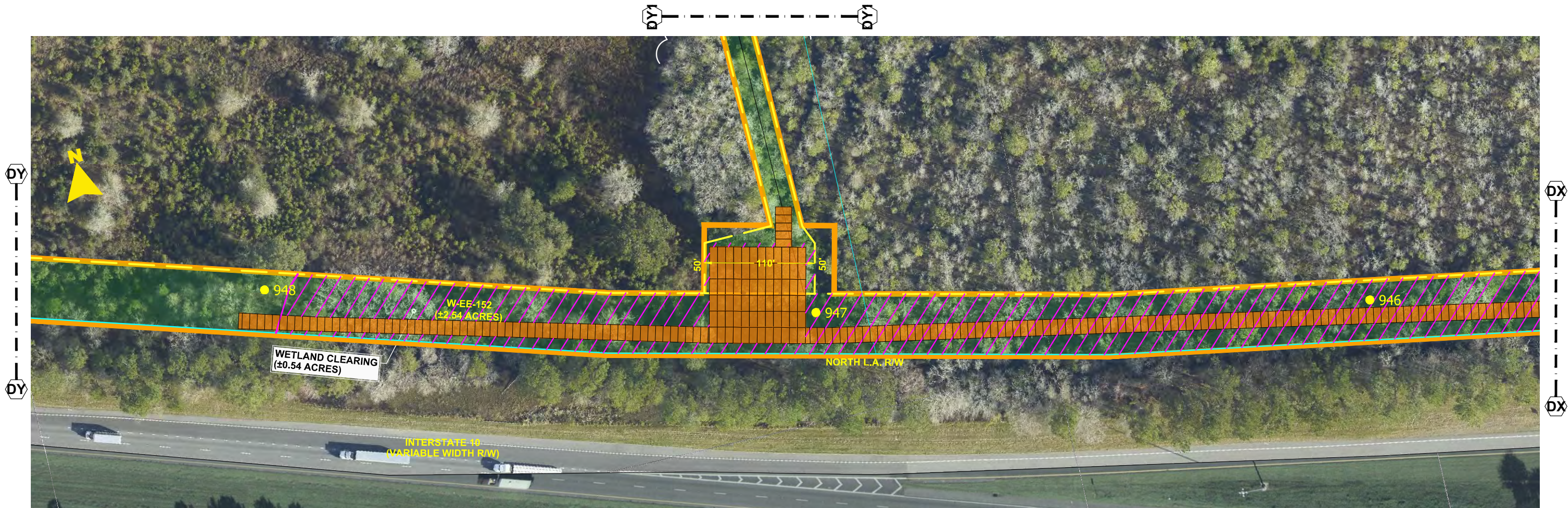
24 x 36 Scale: 1" = 100'  
11 x 17 Scale: 1" = 200'



0	06/25/19	ISSUED FOR PERMIT SUBMITTAL	GCC	JJB	MKL
REV	DATE	DESCRIPTION	BY	CHKD	APP

GULF POWER COMPANY		NORTH FLORIDA RESILIENCY CONNECTION	
SCALE: 1" = 200' DRAWN BY: GCC ENGINEER: TJB COUNTY: MADISON 78 OF 103		DATE: 04/30/19 CHECKED BY: JJB SECTION: AS SHOWN FILE NAME: RS4000	
		FPL 030786 20210015-EI	





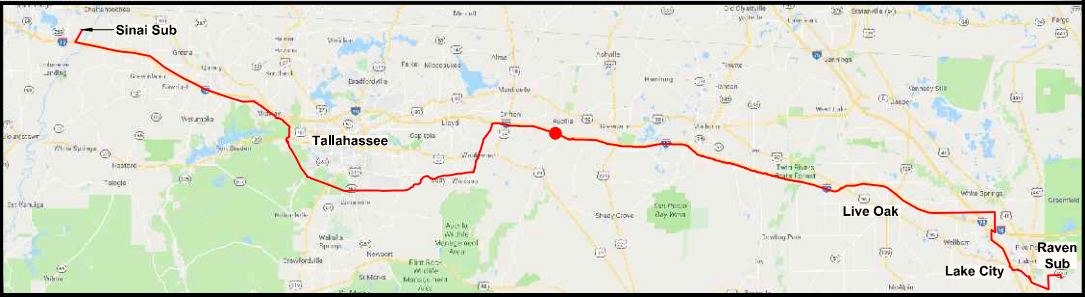
- NOTES:**
1. SURVEY BOUNDARIES AND WETLAND DELINEATION PROVIDED BY OTHERS.
  2. TEMPORARY MATTING CONFIGURATION BASED ON PLANS PREPARED BY PICKETT.

LEGEND			
	TEMPORARY MATTING		WETLAND
	LIMITS OF UPLAND CLEARING		DITCH, STREAM & WATERBODY
	LIMITS OF WETLAND CLEARING		278A2 TRANSMISSION POLE TO BE INSTALLED
	EXISTING FPL EASEMENT		278A2 EXISTING TRANSMISSION POLE TO REMAIN
	PROPOSED EASEMENT		278A2 TRANSMISSION POLE TO BE REMOVED
	PROJECT BOUNDARY		PROJECT MILE MARKER
	PROPERTY LINE		



TYPICAL CROSS SECTION VIEW OF PROPOSED LINE

24 x 36 Scale: 1" = 50'  
11 x 17 Scale: 1" = 100'



0	06/25/19	ISSUED FOR PERMIT SUBMITTAL	GCC	JJB	MKL
REV	DATE	DESCRIPTION	BY	CHKD	APP

<b>GULF POWER COMPANY</b>		<b>NORTH FLORIDA RESILIENCY CONNECTION</b>	
SCALE: 1" = 100' DRAWN BY: GCC ENGINEER: MKL COUNTY: MADISON 79 OF 103		DATE: 04/30/19 CHECKED BY: JJB SECTION: AS SHOWN FILE NAME: RS4000	
		FPL 030787 20210015-EI	





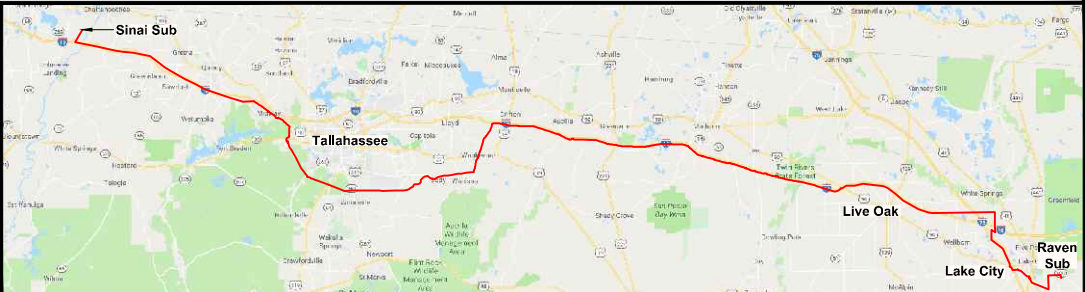
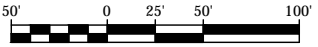
- NOTES:**
1. SURVEY BOUNDARIES AND WETLAND DELINEATION PROVIDED BY OTHERS.
  2. TEMPORARY MATTING CONFIGURATION BASED ON PLANS PREPARED BY PICKETT.

LEGEND			
	TEMPORARY MATTING		WETLAND
	LIMITS OF UPLAND CLEARING		DITCH, STREAM & WATERBODY
	LIMITS OF WETLAND CLEARING		278A2 TRANSMISSION POLE TO BE INSTALLED
	EXISTING FPL EASEMENT		278A2 EXISTING TRANSMISSION POLE TO REMAIN
	PROPOSED EASEMENT		278A2 TRANSMISSION POLE TO BE REMOVED
	PROJECT BOUNDARY		PROJECT MILE MARKER
	PROPERTY LINE		



TYPICAL CROSS SECTION VIEW OF PROPOSED LINE

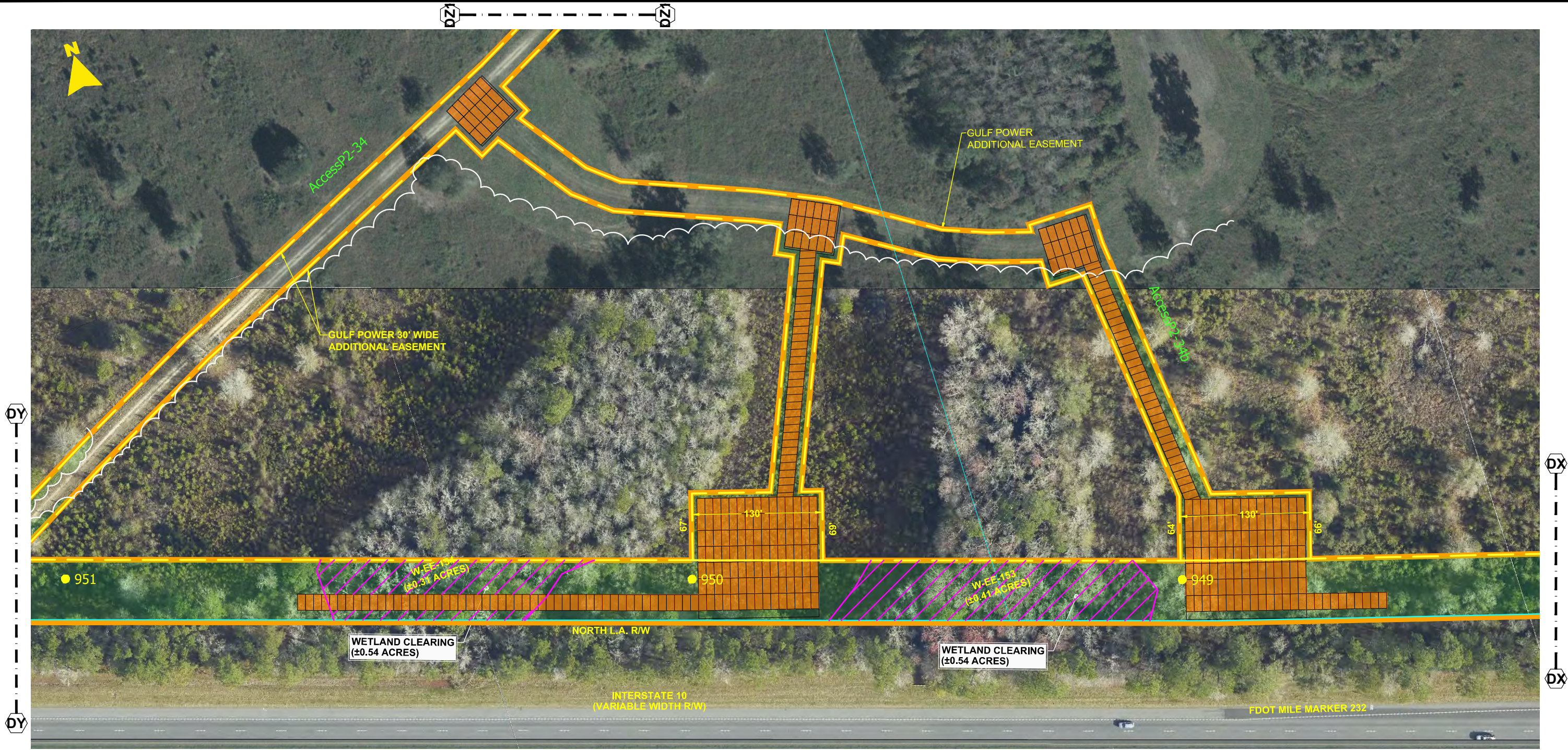
24 x 36 Scale: 1" = 150'  
11 x 17 Scale: 1" = 300'



0	06/25/19	ISSUED FOR PERMIT SUBMITTAL	GCC	JJB	MKL
REV	DATE	DESCRIPTION	BY	CHKD	APP

<b>GULF POWER COMPANY</b>		<b>NORTH FLORIDA RESILIENCY CONNECTION</b>	
SCALE: 1" = 100' DRAWN BY: GCC ENGINEER: MKL COUNTY: MADISON 79A OF 103		DATE: 04/30/19 CHECKED BY: JJB SECTION: AS SHOWN FILE NAME: RS4000	
		FPL 030788 20210015-EI	





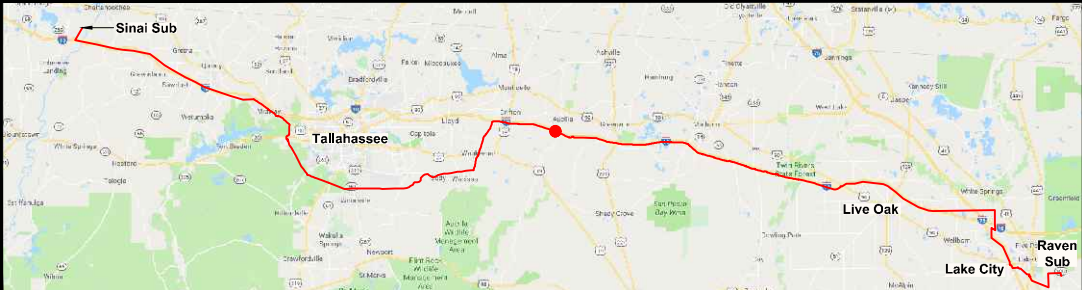
- NOTES:**
1. SURVEY BOUNDARIES AND WETLAND DELINEATION PROVIDED BY OTHERS.
  2. TEMPORARY MATTING CONFIGURATION BASED ON PLANS PREPARED BY PICKETT.

LEGEND			
	TEMPORARY MATTING		WETLAND
	LIMITS OF UPLAND CLEARING		DITCH, STREAM & WATERBODY
	LIMITS OF WETLAND CLEARING		278A2 TRANSMISSION POLE TO BE INSTALLED
	EXISTING FPL EASEMENT		278A2 EXISTING TRANSMISSION POLE TO REMAIN
	PROPOSED EASEMENT		278A2 TRANSMISSION POLE TO BE REMOVED
	PROJECT BOUNDARY		PROJECT MILE MARKER
	PROPERTY LINE		



TYPICAL CROSS SECTION VIEW OF PROPOSED LINE

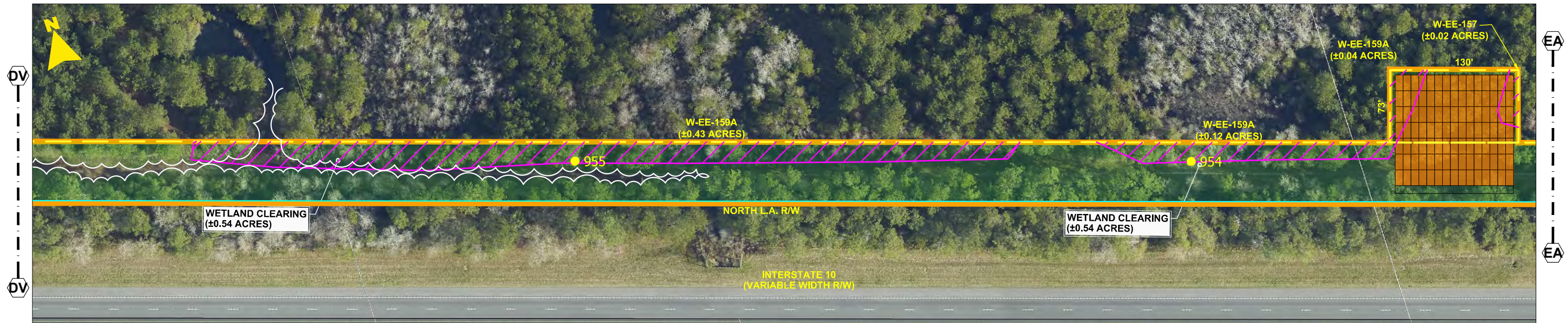
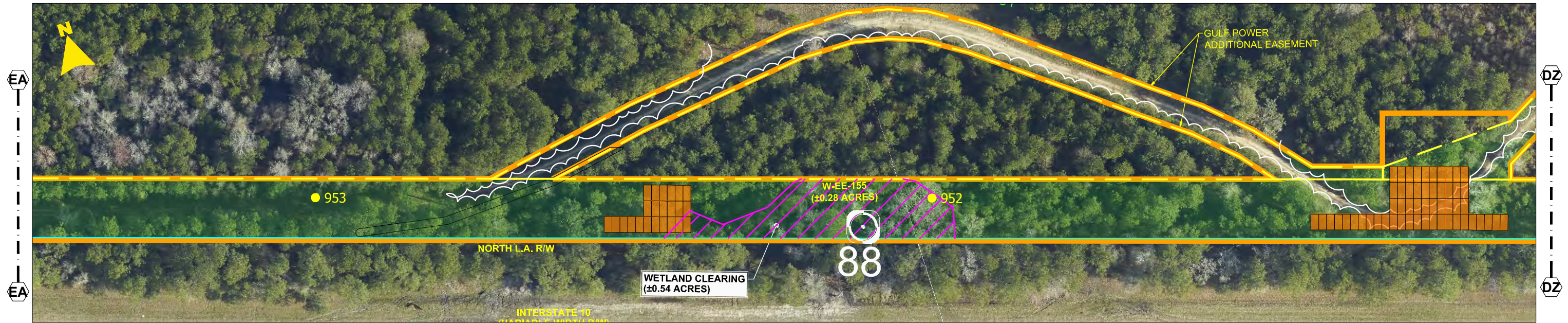
24 x 36 Scale: 1" = 50'  
11 x 17 Scale: 1" = 100'



0	06/25/19	ISSUED FOR PERMIT SUBMITTAL	GCC	JJB	MKL
REV	DATE	DESCRIPTION	BY	CKD	APP

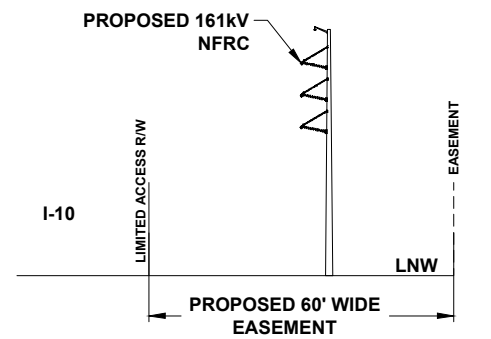
<b>GULF POWER COMPANY</b>		<b>NORTH FLORIDA RESILIENCY CONNECTION</b>	
SCALE: 1" = 100' DRAWN BY: GCC ENGINEER: MKL COUNTY: MADISON 80 OF 103		DATE: 04/30/19 CHECKED BY: JJB SECTION: AS SHOWN FILE NAME: RS4000	
		FPL 030789 20210015-EI	





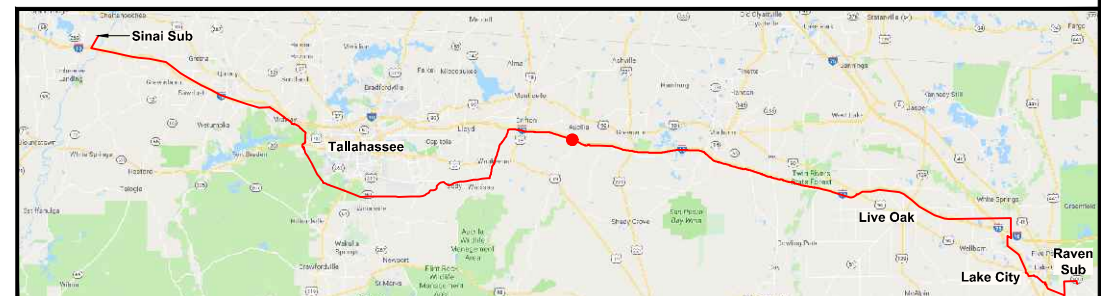
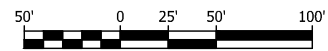
- NOTES:**
1. SURVEY BOUNDARIES AND WETLAND DELINEATION PROVIDED BY OTHERS.
  2. TEMPORARY MATTING CONFIGURATION BASED ON PLANS PREPARED BY PICKETT.

LEGEND			
	TEMPORARY MATTING		WETLAND
	LIMITS OF UPLAND CLEARING		DITCH, STREAM & WATERBODY
	LIMITS OF WETLAND CLEARING		278A2 TRANSMISSION POLE TO BE INSTALLED
	EXISTING FPL EASEMENT		278A2 EXISTING TRANSMISSION POLE TO REMAIN
	PROPOSED EASEMENT		278A2 TRANSMISSION POLE TO BE REMOVED
	PROJECT BOUNDARY		PROJECT MILE MARKER
	PROPERTY LINE		



TYPICAL CROSS SECTION VIEW OF PROPOSED LINE

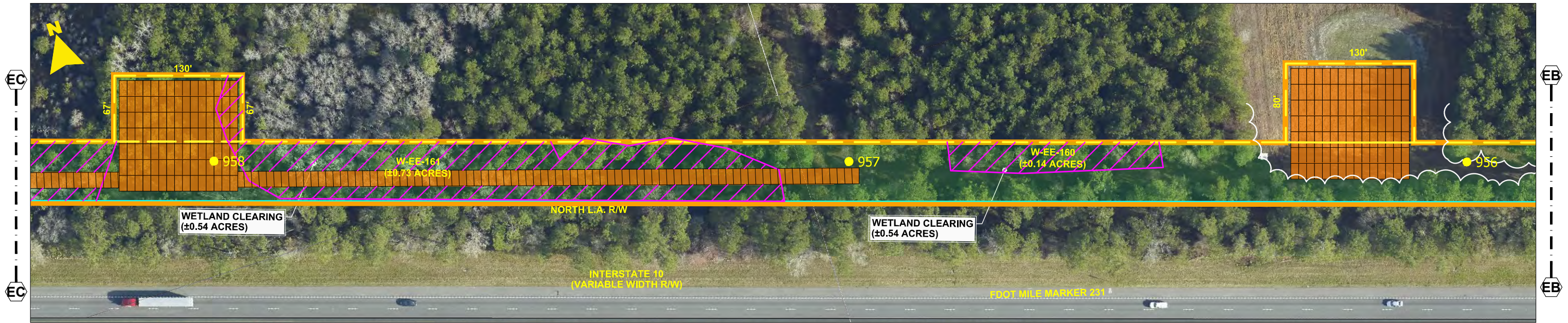
24 x 36 Scale: 1" = 50'  
11 x 17 Scale: 1" = 100'



0	06/25/19	ISSUED FOR PERMIT SUBMITTAL	GCC	JJB	MKL
REV	DATE	DESCRIPTION	BY	CKD	APP

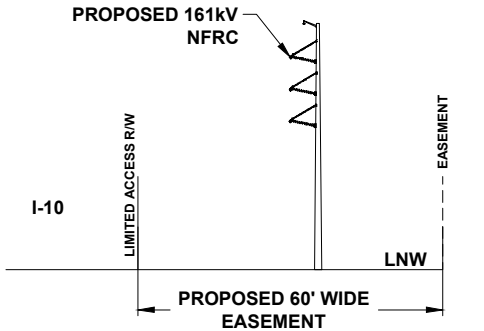
<b>GULF POWER COMPANY</b>		<b>NORTH FLORIDA RESILIENCY CONNECTION</b>	
SCALE: 1" = 100' DRAWN BY: GCC ENGINEER: MKL COUNTY: MADISON 81 OF 103		DATE: 04/30/19 CHECKED BY: JJB SECTION: AS SHOWN FILE NAME: RS4000	
		FPL 030790 20210015-EI	





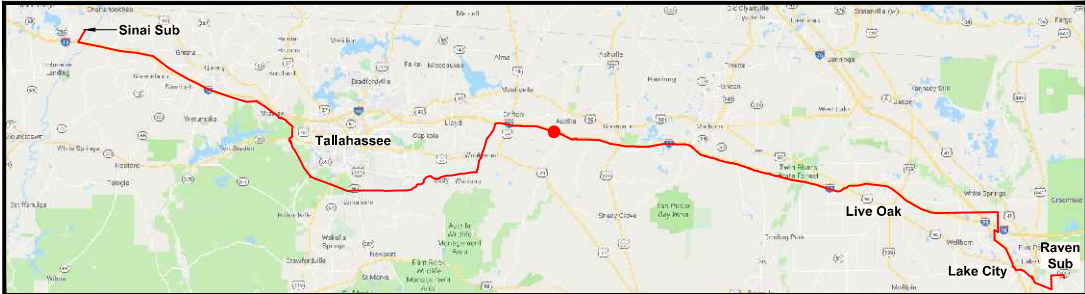
- NOTES:**
- 1. SURVEY BOUNDARIES AND WETLAND DELINEATION PROVIDED BY OTHERS.
  - 2. TEMPORARY MATTING CONFIGURATION BASED ON PLANS PREPARED BY PICKETT.

LEGEND			
	TEMPORARY MATTING		WETLAND
	LIMITS OF UPLAND CLEARING		DITCH, STREAM & WATERBODY
	LIMITS OF WETLAND CLEARING		278A2 TRANSMISSION POLE TO BE INSTALLED
	EXISTING FPL EASEMENT		278A2 EXISTING TRANSMISSION POLE TO REMAIN
	PROPOSED EASEMENT		278A2 TRANSMISSION POLE TO BE REMOVED
	PROJECT BOUNDARY		PROJECT MILE MARKER
	PROPERTY LINE		



TYPICAL CROSS SECTION VIEW OF PROPOSED LINE

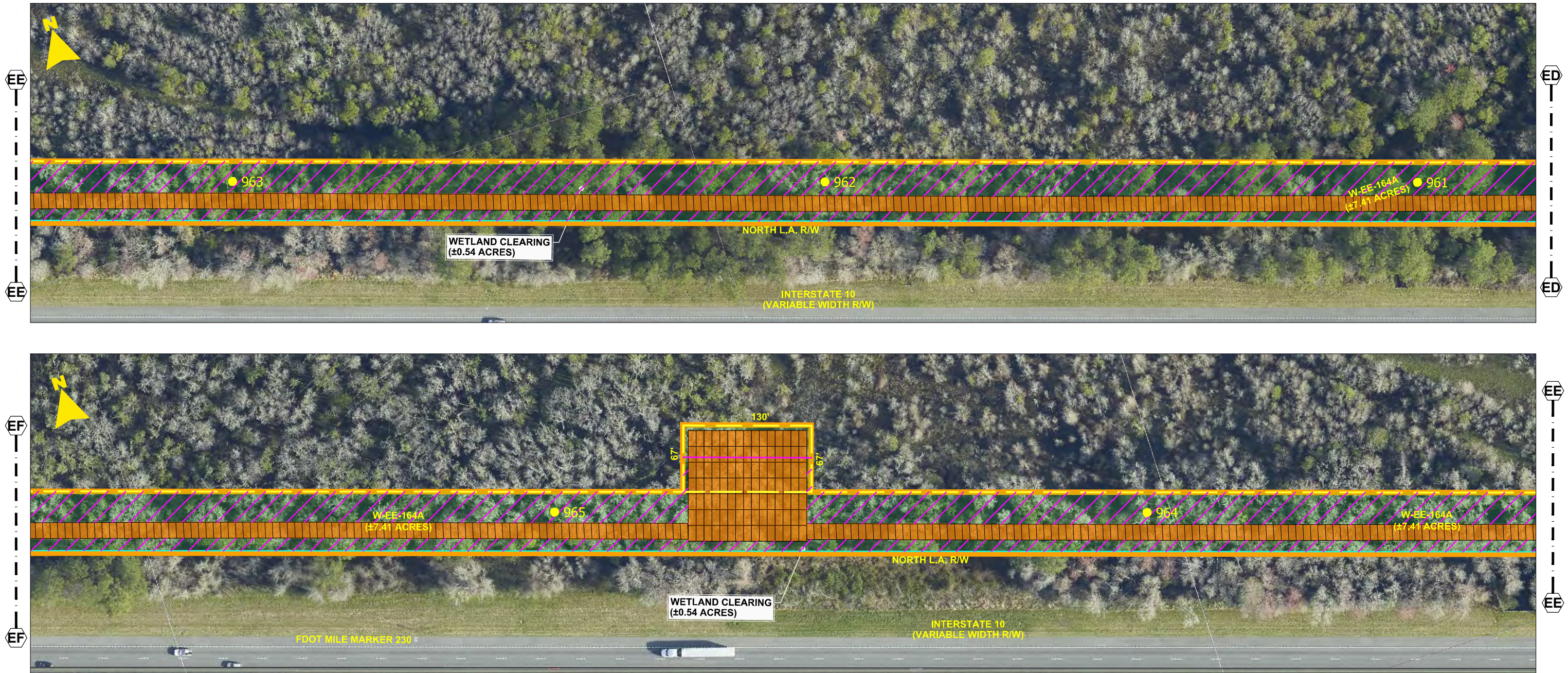
24 x 36 Scale: 1" = 50'  
11 x 17 Scale: 1" = 100'



0	06/25/19	ISSUED FOR PERMIT SUBMITTAL	GCC	JJB	MKL
REV	DATE	DESCRIPTION	BY	CKD	APP

<b>GULF POWER COMPANY</b>		<b>NORTH FLORIDA RESILIENCY CONNECTION</b>	
SCALE: 1" = 100' DRAWN BY: GCC ENGINEER: MKL COUNTY: MADISON 82 OF 103		DATE: 04/30/19 CHECKED BY: JJB SECTION: AS SHOWN FILE NAME: RS4000	
		FPL 030791 20210015-EI	





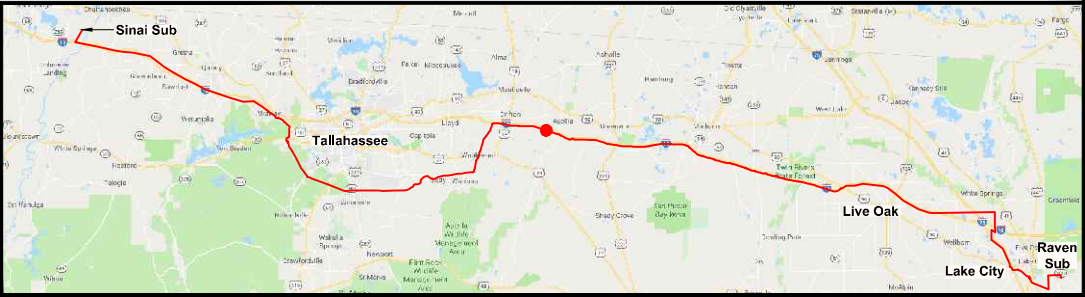
- NOTES:**
1. SURVEY BOUNDARIES AND WETLAND DELINEATION PROVIDED BY OTHERS.
  2. TEMPORARY MATTING CONFIGURATION BASED ON PLANS PREPARED BY PICKETT.

LEGEND			
	TEMPORARY MATTING		WETLAND
	LIMITS OF UPLAND CLEARING		DITCH, STREAM & WATERBODY
	LIMITS OF WETLAND CLEARING		278A2 TRANSMISSION POLE TO BE INSTALLED
	EXISTING FPL EASEMENT		278A2 EXISTING TRANSMISSION POLE TO REMAIN
	PROPOSED EASEMENT		278A2 TRANSMISSION POLE TO BE REMOVED
	PROJECT BOUNDARY		1 PROJECT MILE MARKER
	PROPERTY LINE		



TYPICAL CROSS SECTION VIEW OF PROPOSED LINE

24 x 36 Scale: 1" = 50'  
11 x 17 Scale: 1" = 100'



0	06/25/19	ISSUED FOR PERMIT SUBMITTAL	GCC	JJB	MKL
REV	DATE	DESCRIPTION	BY	CKD	APP

**GULF POWER COMPANY**

SCALE: 1" = 100'  
DRAWN BY: GCC  
ENGINEER: MKL  
COUNTY: MADISON  
83 OF 103

**NORTH FLORIDA RESILIENCY CONNECTION**

DATE: 04/30/19  
CHECKED BY: JJB  
SECTION: AS SHOWN  
FILE NAME: RS4000

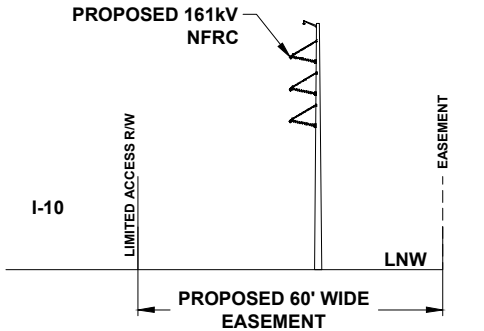
FPL 030792  
20210015-EI





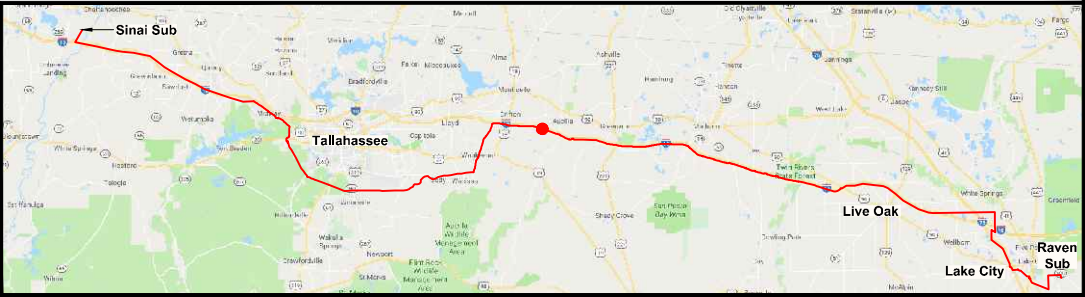
- NOTES:**
1. SURVEY BOUNDARIES AND WETLAND DELINEATION PROVIDED BY OTHERS.
  2. TEMPORARY MATTING CONFIGURATION BASED ON PLANS PREPARED BY PICKETT.

LEGEND			
	TEMPORARY MATTING		WETLAND
	LIMITS OF UPLAND CLEARING		DITCH, STREAM & WATERBODY
	LIMITS OF WETLAND CLEARING		278A2 TRANSMISSION POLE TO BE INSTALLED
	EXISTING FPL EASEMENT		278A2 EXISTING TRANSMISSION POLE TO REMAIN
	PROPOSED EASEMENT		278A2 TRANSMISSION POLE TO BE REMOVED
	PROJECT BOUNDARY		1 PROJECT MILE MARKER
	PROPERTY LINE		



TYPICAL CROSS SECTION VIEW OF PROPOSED LINE

24 x 36 Scale: 1" = 50'  
11 x 17 Scale: 1" = 100'



0	06/25/19	ISSUED FOR PERMIT SUBMITTAL	GCC	JJB	MKL
REV	DATE	DESCRIPTION	BY	CKD	APP

**GULF POWER COMPANY**

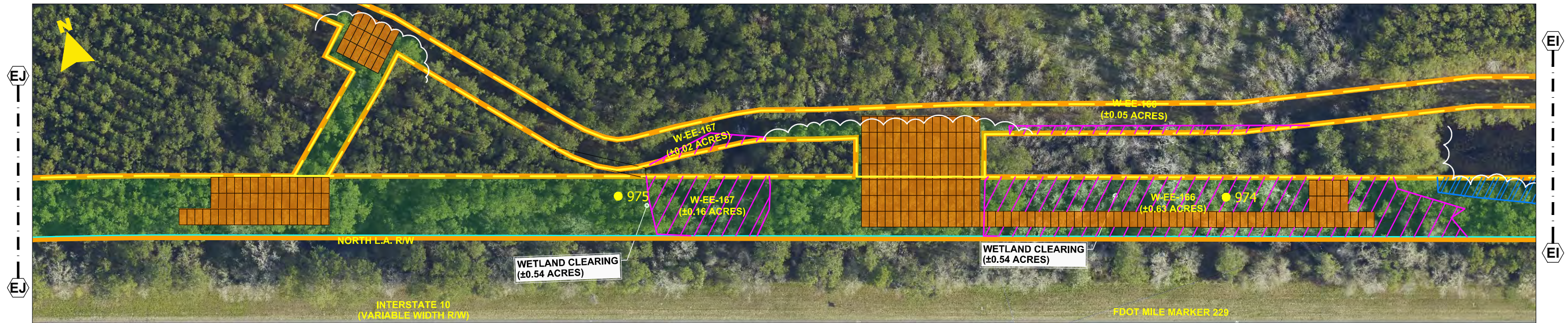
SCALE: 1" = 100'  
DRAWN BY: GCC  
ENGINEER: MKL  
COUNTY: MADISON  
84 OF 103

**NORTH FLORIDA RESILIENCY CONNECTION**

DATE: 04/30/19  
CHECKED BY: JJB  
SECTION: AS SHOWN  
FILE NAME: RS4000

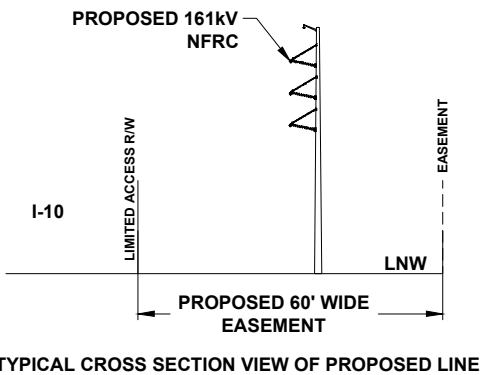
FPL 030793  
20210015-EI



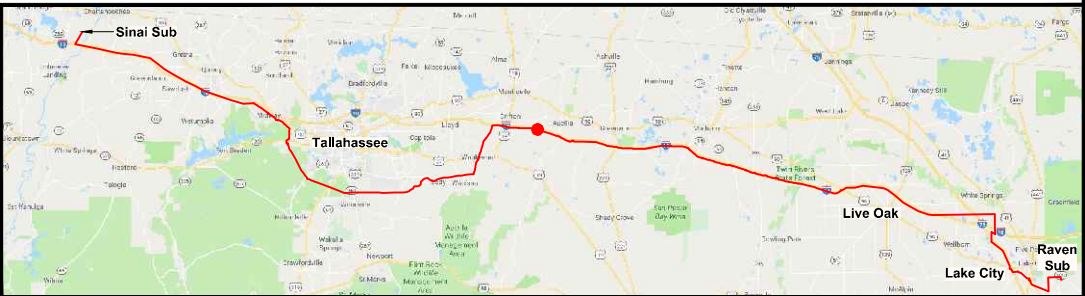



- NOTES:**
1. SURVEY BOUNDARIES AND WETLAND DELINEATION PROVIDED BY OTHERS.
  2. TEMPORARY MATTING CONFIGURATION BASED ON PLANS PREPARED BY PICKETT.

LEGEND			
	TEMPORARY MATTING		WETLAND
	LIMITS OF UPLAND CLEARING		DITCH, STREAM & WATERBODY
	LIMITS OF WETLAND CLEARING		278A2 TRANSMISSION POLE TO BE INSTALLED
	EXISTING FPL EASEMENT		278A2 EXISTING TRANSMISSION POLE TO REMAIN
	PROPOSED EASEMENT		278A2 TRANSMISSION POLE TO BE REMOVED
	PROJECT BOUNDARY		PROJECT MILE MARKER
	PROPERTY LINE		

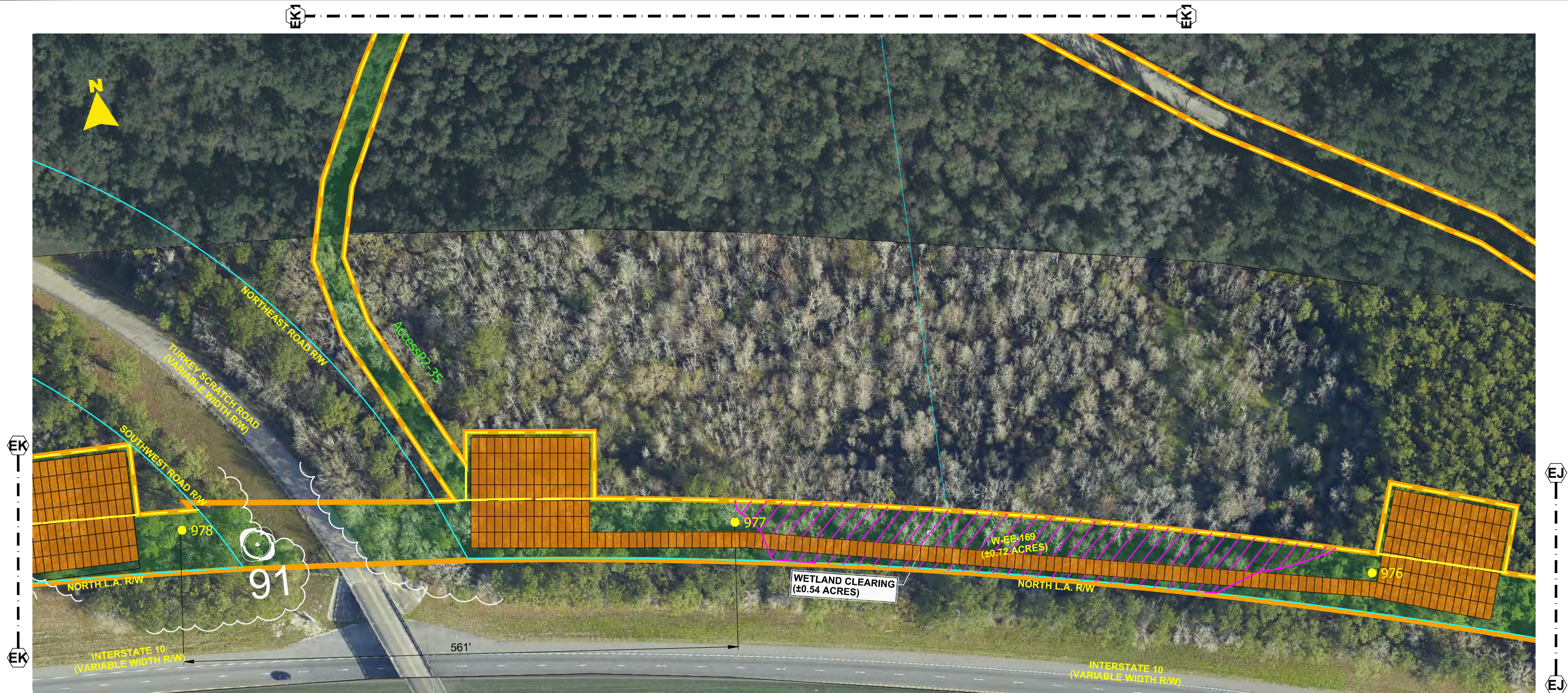


24 x 36 Scale: 1" = 50'  
11 x 17 Scale: 1" = 100'



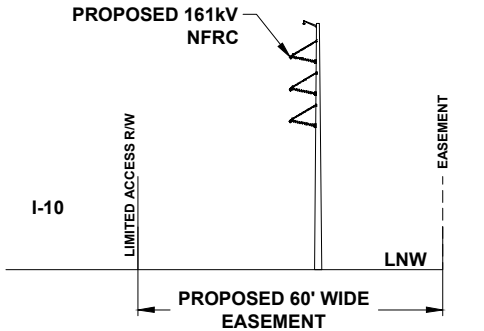
11 x 17 Scale: 1" = 100'		0		06/25/19	ISSUED FOR PERMIT SUBMITTAL	GCC	JJB	MKL
		REV	DATE	DESCRIPTION		BY	CKD	APP
GULF POWER COMPANY					NORTH FLORIDA RESILIENCY CONNECTION			
SCALE: 1" = 100'		DATE: 04/30/19		 <b>Gulf Power®</b>		FPL 030794 20210015-EI		
DRAWN BY: GCC		CHECKED BY: JJB						
ENGINEER: MKL		SECTION: AS SHOWN						
COUNTY: MADISON		FILE NAME: RS4000						
85 OF 103								





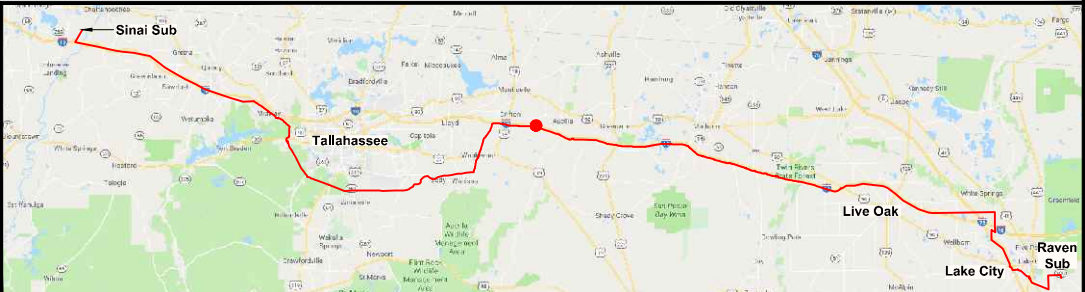
- NOTES:**
1. SURVEY BOUNDARIES AND WETLAND DELINEATION PROVIDED BY OTHERS.
  2. TEMPORARY MATTING CONFIGURATION BASED ON PLANS PREPARED BY PICKETT.

LEGEND			
	TEMPORARY MATTING		WETLAND
	LIMITS OF UPLAND CLEARING		DITCH, STREAM & WATERBODY
	LIMITS OF WETLAND CLEARING		278A2 TRANSMISSION POLE TO BE INSTALLED
	EXISTING FPL EASEMENT		278A2 EXISTING TRANSMISSION POLE TO REMAIN
	PROPOSED EASEMENT		278A2 TRANSMISSION POLE TO BE REMOVED
	PROJECT BOUNDARY		PROJECT MILE MARKER
	PROPERTY LINE		



TYPICAL CROSS SECTION VIEW OF PROPOSED LINE

24 x 36 Scale: 1" = 50'  
11 x 17 Scale: 1" = 100'



REV	DATE	DESCRIPTION	BY	CHKD	APP
0	06/25/19	ISSUED FOR PERMIT SUBMITTAL	GCC	JJB	MKL

<b>GULF POWER COMPANY</b>		<b>NORTH FLORIDA RESILIENCY CONNECTION</b>	
SCALE: 1" = 100'	DATE: 04/30/19		FPL 030795 20210015-EI
DRAWN BY: GCC	CHECKED BY: JJB		
ENGINEER: MKL	SECTION: AS SHOWN		
COUNTY: MADISON	FILE NAME: RS4000		
86 OF 103			





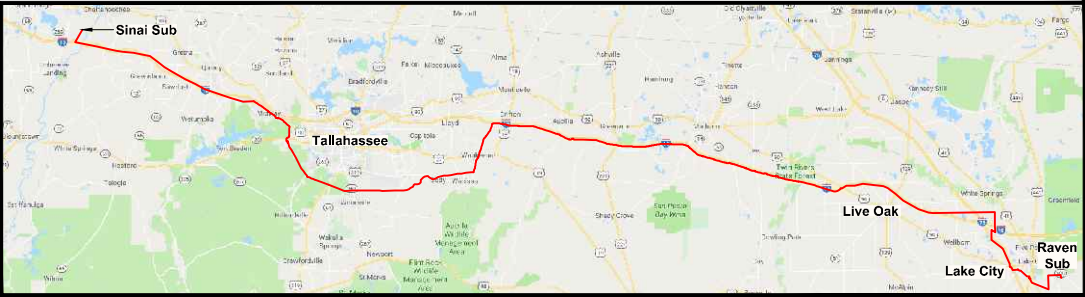
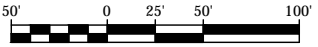
- NOTES:**
1. SURVEY BOUNDARIES AND WETLAND DELINEATION PROVIDED BY OTHERS.
  2. TEMPORARY MATTING CONFIGURATION BASED ON PLANS PREPARED BY PICKETT.

LEGEND			
	TEMPORARY MATTING		WETLAND
	LIMITS OF UPLAND CLEARING		DITCH, STREAM & WATERBODY
	LIMITS OF WETLAND CLEARING		278A2 TRANSMISSION POLE TO BE INSTALLED
	EXISTING FPL EASEMENT		278A2 EXISTING TRANSMISSION POLE TO REMAIN
	PROPOSED EASEMENT		278A2 TRANSMISSION POLE TO BE REMOVED
	PROJECT BOUNDARY		PROJECT MILE MARKER
	PROPERTY LINE		



TYPICAL CROSS SECTION VIEW OF PROPOSED LINE

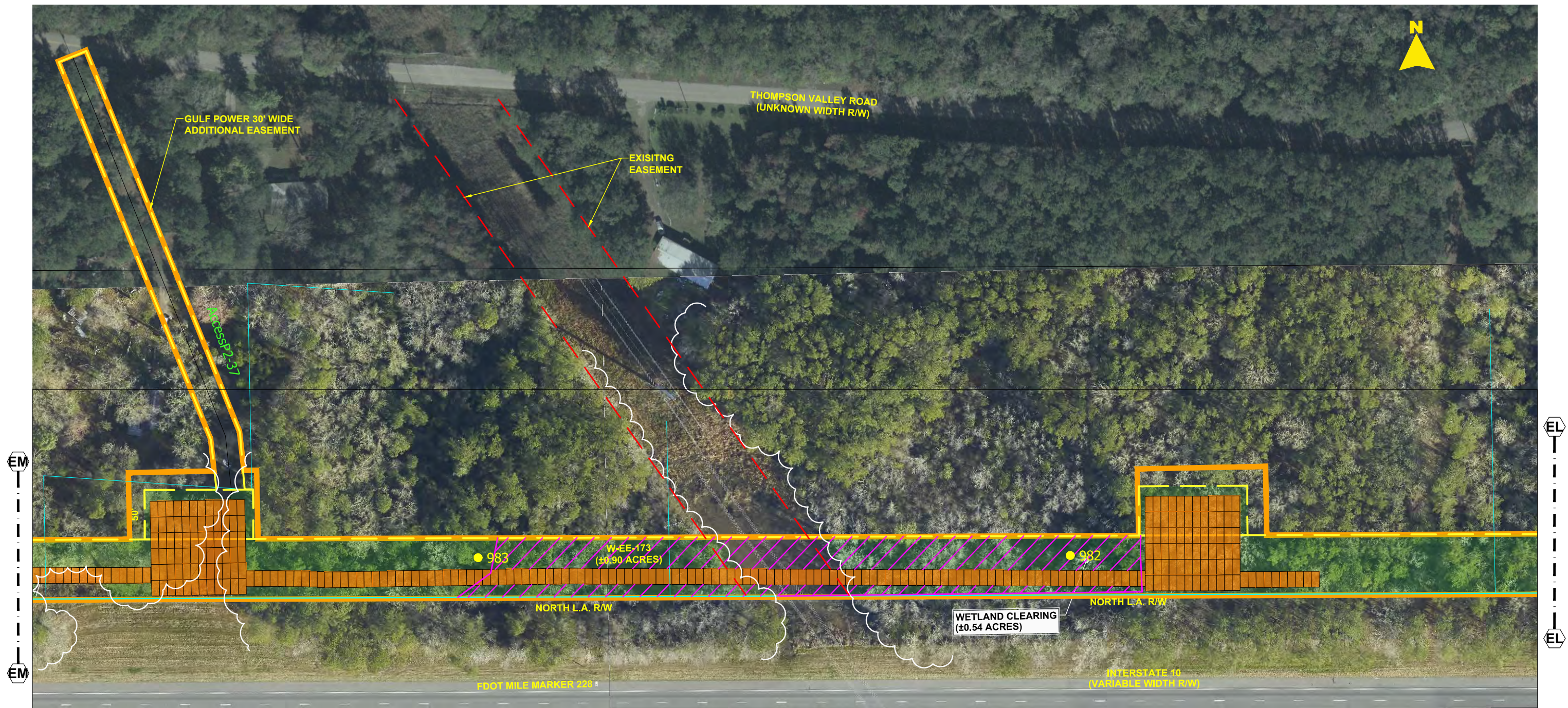
24 x 36 Scale: 1" = 100'  
11 x 17 Scale: 1" = 200'



0	06/25/19	ISSUED FOR PERMIT SUBMITTAL	GCC	JJB	MKL
REV	DATE	DESCRIPTION	BY	CKD	APP

<b>GULF POWER COMPANY</b>		<b>NORTH FLORIDA RESILIENCY CONNECTION</b>	
SCALE: 1" = 100' DRAWN BY: GCC ENGINEER: MKL COUNTY: MADISON 86A OF 103		DATE: 04/30/19 CHECKED BY: JJB SECTION: AS SHOWN FILE NAME: RS4000	
		FPL 030796 20210015-EI	





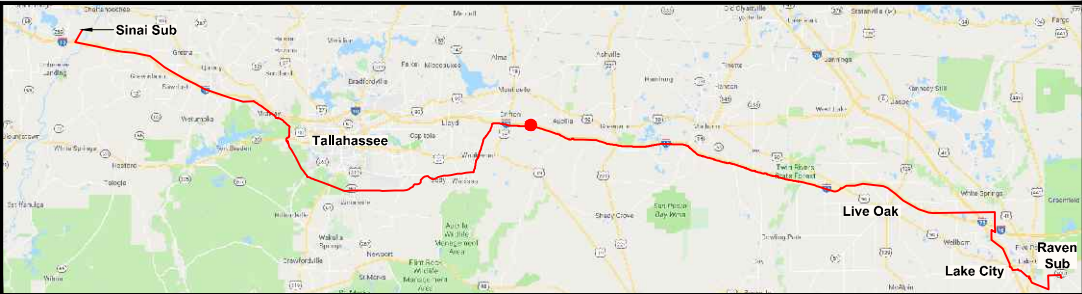
- NOTES:
1. SURVEY BOUNDARIES AND WETLAND DELINEATION PROVIDED BY OTHERS.
  2. TEMPORARY MATTING CONFIGURATION BASED ON PLANS PREPARED BY PICKETT.

LEGEND			
	TEMPORARY MATTING		WETLAND
	LIMITS OF UPLAND CLEARING		DITCH, STREAM & WATERBODY
	LIMITS OF WETLAND CLEARING		278A2 TRANSMISSION POLE TO BE INSTALLED
	EXISTING FPL EASEMENT		278A2 EXISTING TRANSMISSION POLE TO REMAIN
	PROPOSED EASEMENT		278A2 TRANSMISSION POLE TO BE REMOVED
	PROJECT BOUNDARY		PROJECT MILE MARKER
	PROPERTY LINE		



TYPICAL CROSS SECTION VIEW OF PROPOSED LINE

24 x 36 Scale: 1" = 50'  
11 x 17 Scale: 1" = 100'



0	06/25/19	ISSUED FOR PERMIT SUBMITTAL	GCC	JJB	MKL
REV	DATE	DESCRIPTION	BY	CKD	APP

**GULF POWER COMPANY**

SCALE: 1" = 100'  
DRAWN BY: GCC  
ENGINEER: MKL  
COUNTY: MADISON  
87 OF 103

**NORTH FLORIDA RESILIENCY CONNECTION**

DATE: 04/30/19  
CHECKED BY: JJB  
SECTION: AS SHOWN  
FILE NAME: RS4000

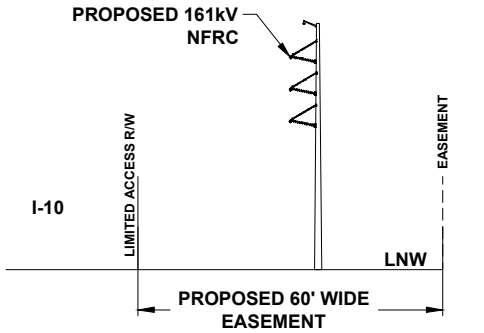
FPL 030797  
20210015-EI





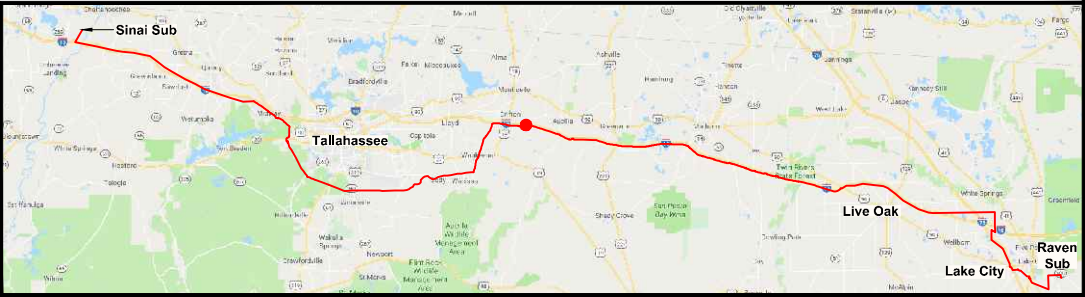
- NOTES:**
1. SURVEY BOUNDARIES AND WETLAND DELINEATION PROVIDED BY OTHERS.
  2. TEMPORARY MATTING CONFIGURATION BASED ON PLANS PREPARED BY PICKETT.

LEGEND			
	TEMPORARY MATTING		WETLAND
	LIMITS OF UPLAND CLEARING		DITCH, STREAM & WATERBODY
	LIMITS OF WETLAND CLEARING		278A2 TRANSMISSION POLE TO BE INSTALLED
	EXISTING FPL EASEMENT		278A2 EXISTING TRANSMISSION POLE TO REMAIN
	PROPOSED EASEMENT		278A2 TRANSMISSION POLE TO BE REMOVED
	PROJECT BOUNDARY		PROJECT MILE MARKER
	PROPERTY LINE		



TYPICAL CROSS SECTION VIEW OF PROPOSED LINE

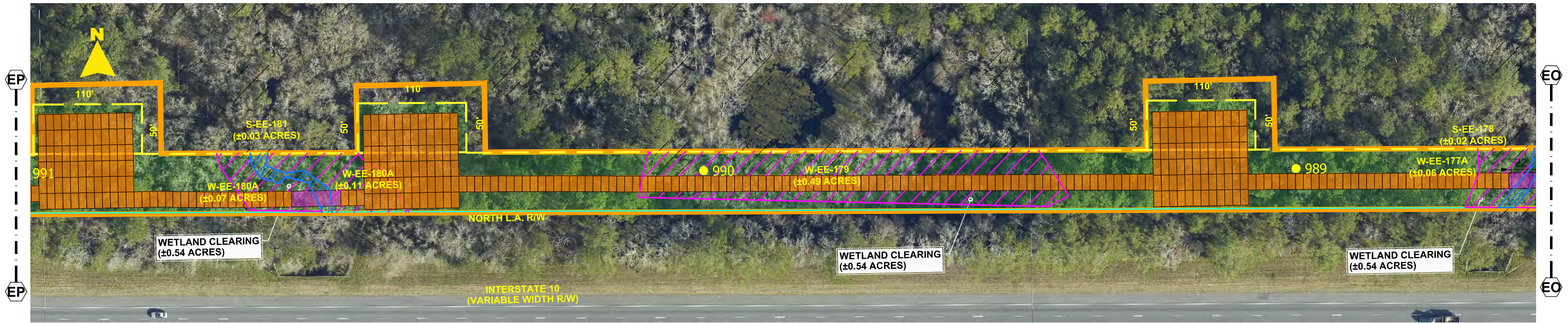
24 x 36 Scale: 1" = 50'  
11 x 17 Scale: 1" = 100'



0	06/25/19	ISSUED FOR PERMIT SUBMITTAL	GCC	JJB	MKL
REV	DATE	DESCRIPTION	BY	CKD	APP

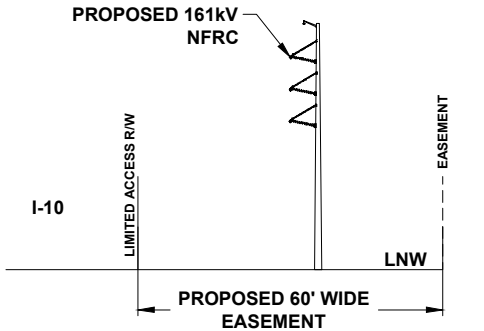
<b>GULF POWER COMPANY</b>		<b>NORTH FLORIDA RESILIENCY CONNECTION</b>	
SCALE: 1" = 100'	DATE: 04/30/19		FPL 030798 20210015-EI
DRAWN BY: GCC	CHECKED BY: JJB		
ENGINEER: MKL	SECTION: AS SHOWN		
COUNTY: MADISON	FILE NAME: RS4000		
88 OF 103			





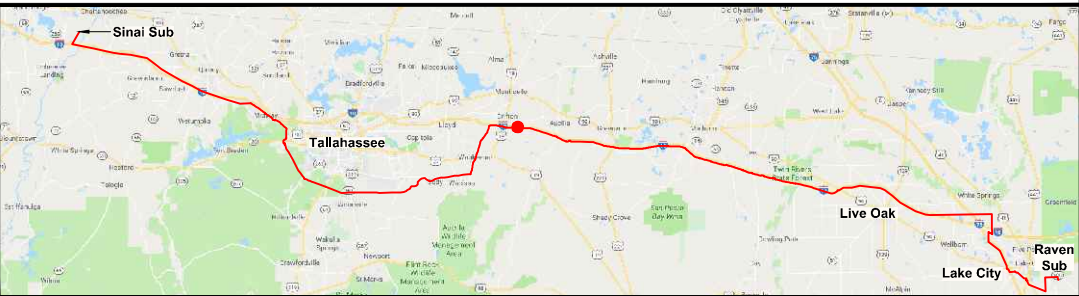
- NOTES:**
1. SURVEY BOUNDARIES AND WETLAND DELINEATION PROVIDED BY OTHERS.
  2. TEMPORARY MATTING CONFIGURATION BASED ON PLANS PREPARED BY PICKETT.

LEGEND			
	TEMPORARY MATTING		WETLAND
	LIMITS OF UPLAND CLEARING		DITCH, STREAM & WATERBODY
	LIMITS OF WETLAND CLEARING		278A2 TRANSMISSION POLE TO BE INSTALLED
	EXISTING FPL EASEMENT		278A2 EXISTING TRANSMISSION POLE TO REMAIN
	PROPOSED EASEMENT		278A2 TRANSMISSION POLE TO BE REMOVED
	PROJECT BOUNDARY		1 PROJECT MILE MARKER
	PROPERTY LINE		



TYPICAL CROSS SECTION VIEW OF PROPOSED LINE

24 x 36 Scale: 1" = 50'  
11 x 17 Scale: 1" = 100'



0	06/25/19	ISSUED FOR PERMIT SUBMITTAL	GCC	JJB	MKL
REV	DATE	DESCRIPTION	BY	CKD	APP

**GULF POWER COMPANY**

SCALE: 1" = 100'  
DRAWN BY: GCC  
ENGINEER: MKL  
COUNTY: MADISON  
89 OF 103

**NORTH FLORIDA RESILIENCY CONNECTION**

DATE: 04/30/19  
CHECKED BY: JJB  
SECTION: AS SHOWN  
FILE NAME: RS4000

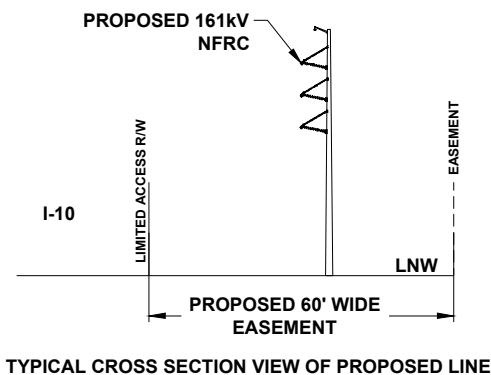
FPL 030799  
20210015-EI



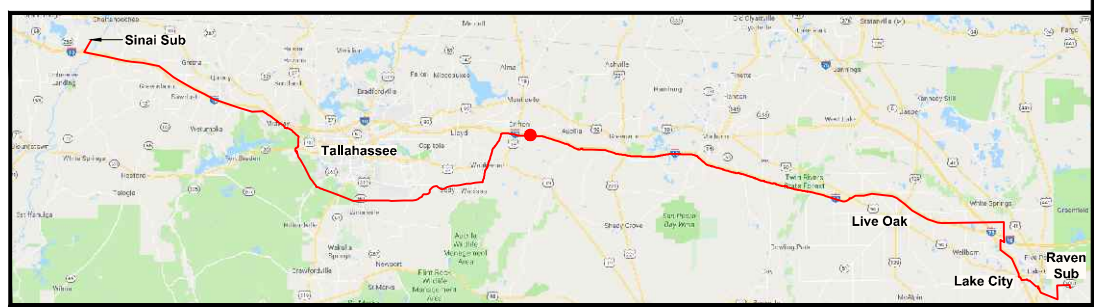


- NOTES:**
- 1. SURVEY BOUNDARIES AND WETLAND DELINEATION PROVIDED BY OTHERS.
  - 2. TEMPORARY MATTING CONFIGURATION BASED ON PLANS PREPARED BY PICKETT.

LEGEND			
	TEMPORARY MATTING		WETLAND
	LIMITS OF UPLAND CLEARING		DITCH, STREAM & WATERBODY
	LIMITS OF WETLAND CLEARING		278A2 TRANSMISSION POLE TO BE INSTALLED
	EXISTING FPL EASEMENT		278A2 EXISTING TRANSMISSION POLE TO REMAIN
	PROPOSED EASEMENT		278A2 TRANSMISSION POLE TO BE REMOVED
	PROJECT BOUNDARY		PROJECT MILE MARKER
	PROPERTY LINE		

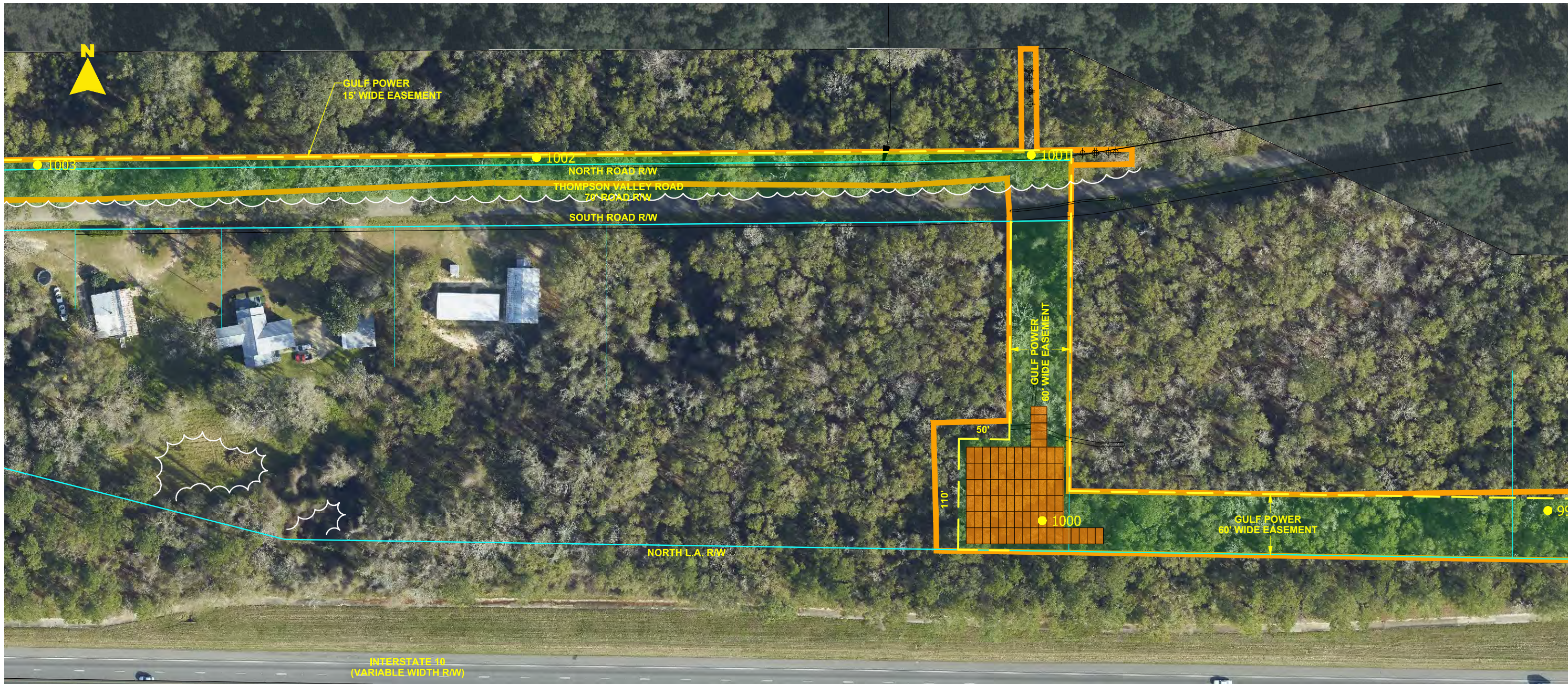


24 x 36 Scale: 1" = 50'  
11 x 17 Scale: 1" = 100'



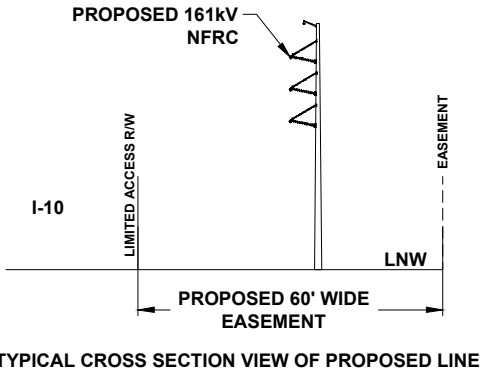
<div>1" = 100'</div> <div>50' 0 25' 50' 100'</div>		0	06/25/19	ISSUED FOR PERMIT SUBMITTAL	GCC	JJB	MKL
REV		DATE	DESCRIPTION		BY	CKD	APP
GULF POWER COMPANY				NORTH FLORIDA RESILIENCY CONNECTION			
SCALE: 1" = 100'		DATE: 04/30/19			FPL 030800 20210015-EI		
DRAWN BY: GCC		CHECKED BY: JJB					
ENGINEER: MKL		SECTION: AS SHOWN					
COUNTY: MADISON		FILE NAME: RS4000					
90 OF 103							



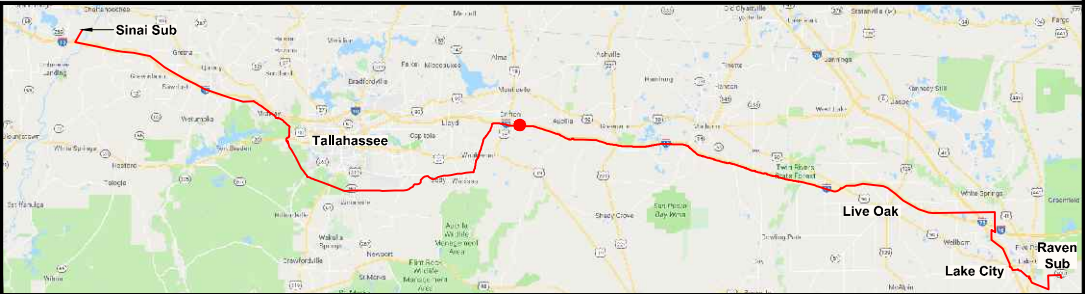


- NOTES:
1. SURVEY BOUNDARIES AND WETLAND DELINEATION PROVIDED BY OTHERS.
  2. TEMPORARY MATTING CONFIGURATION BASED ON PLANS PREPARED BY PICKETT.

LEGEND			
	TEMPORARY MATTING		WETLAND
	LIMITS OF UPLAND CLEARING		DITCH, STREAM & WATERBODY
	LIMITS OF WETLAND CLEARING		278A2 TRANSMISSION POLE TO BE INSTALLED
	EXISTING FPL EASEMENT		278A2 EXISTING TRANSMISSION POLE TO REMAIN
	PROPOSED EASEMENT		278A2 TRANSMISSION POLE TO BE REMOVED
	PROJECT BOUNDARY		PROJECT MILE MARKER
	PROPERTY LINE		



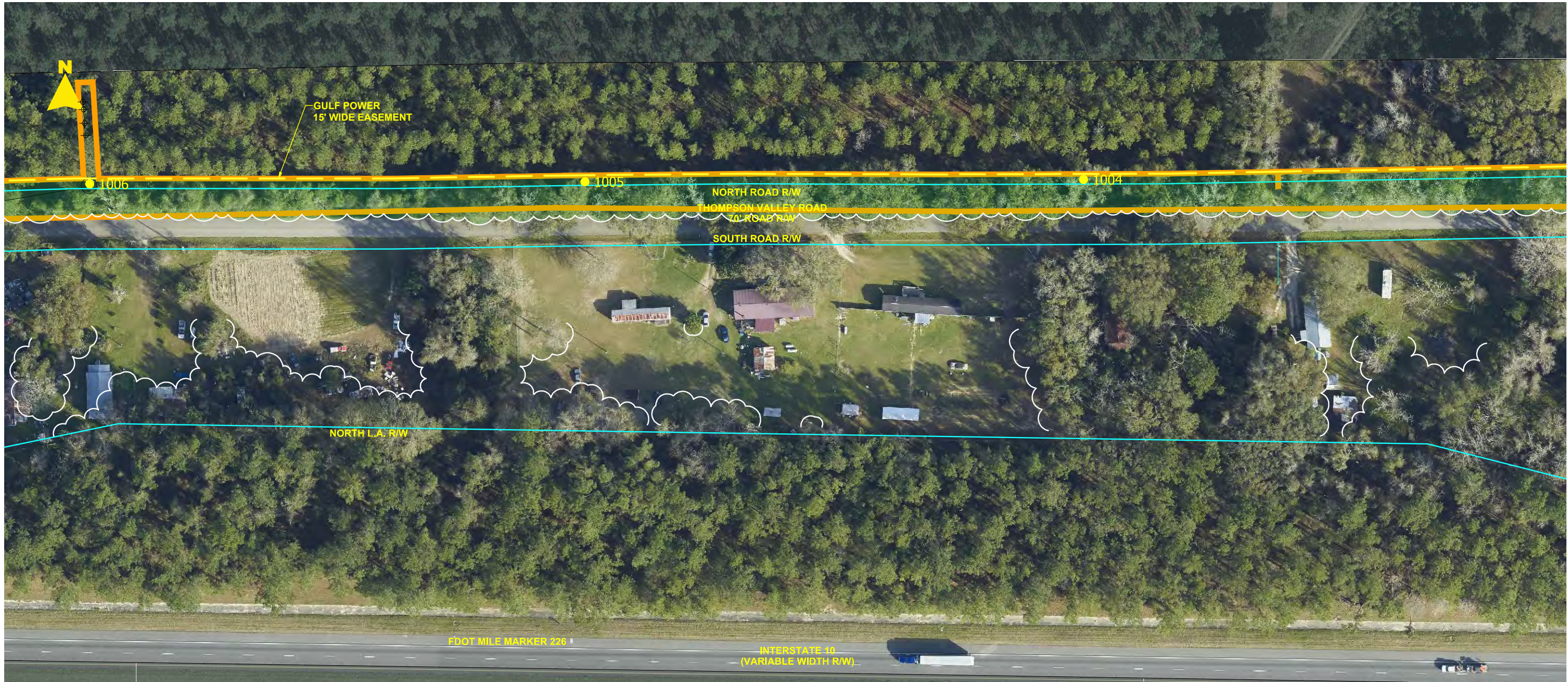
24 x 36 Scale: 1" = 50'  
11 x 17 Scale: 1" = 100'



0	06/25/19	ISSUED FOR PERMIT SUBMITTAL	GCC	JJB	MKL
REV	DATE	DESCRIPTION	BY	CHKD	APP

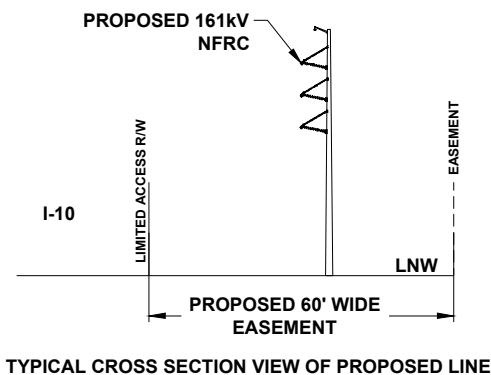
<b>GULF POWER COMPANY</b>		<b>NORTH FLORIDA RESILIENCY CONNECTION</b>	
SCALE: 1" = 100' DRAWN BY: GCC ENGINEER: MKL COUNTY: MADISON 91 OF 103		DATE: 04/30/19 CHECKED BY: JJB SECTION: AS SHOWN FILE NAME: RS4000	
		FPL 030801 20210015-EI	



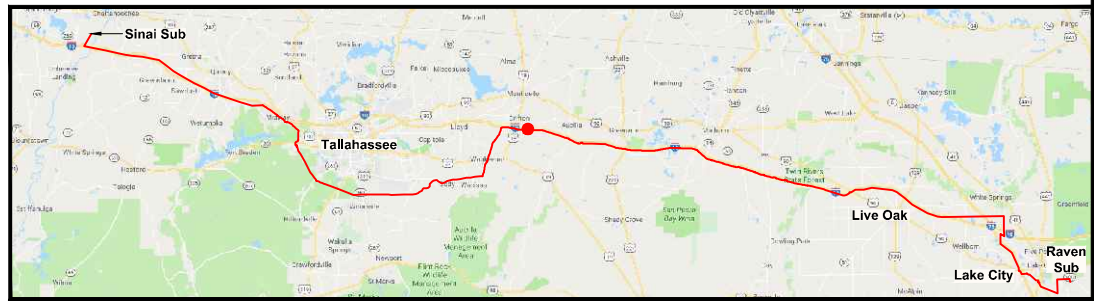


- NOTES:**
1. SURVEY BOUNDARIES AND WETLAND DELINEATION PROVIDED BY OTHERS.
  2. TEMPORARY MATTING CONFIGURATION BASED ON PLANS PREPARED BY PICKETT.

LEGEND			
	TEMPORARY MATTING		WETLAND
	LIMITS OF UPLAND CLEARING		DITCH, STREAM & WATERBODY
	LIMITS OF WETLAND CLEARING		278A2 TRANSMISSION POLE TO BE INSTALLED
	EXISTING FPL EASEMENT		278A2 EXISTING TRANSMISSION POLE TO REMAIN
	PROPOSED EASEMENT		278A2 TRANSMISSION POLE TO BE REMOVED
	PROJECT BOUNDARY		PROJECT MILE MARKER
	PROPERTY LINE		

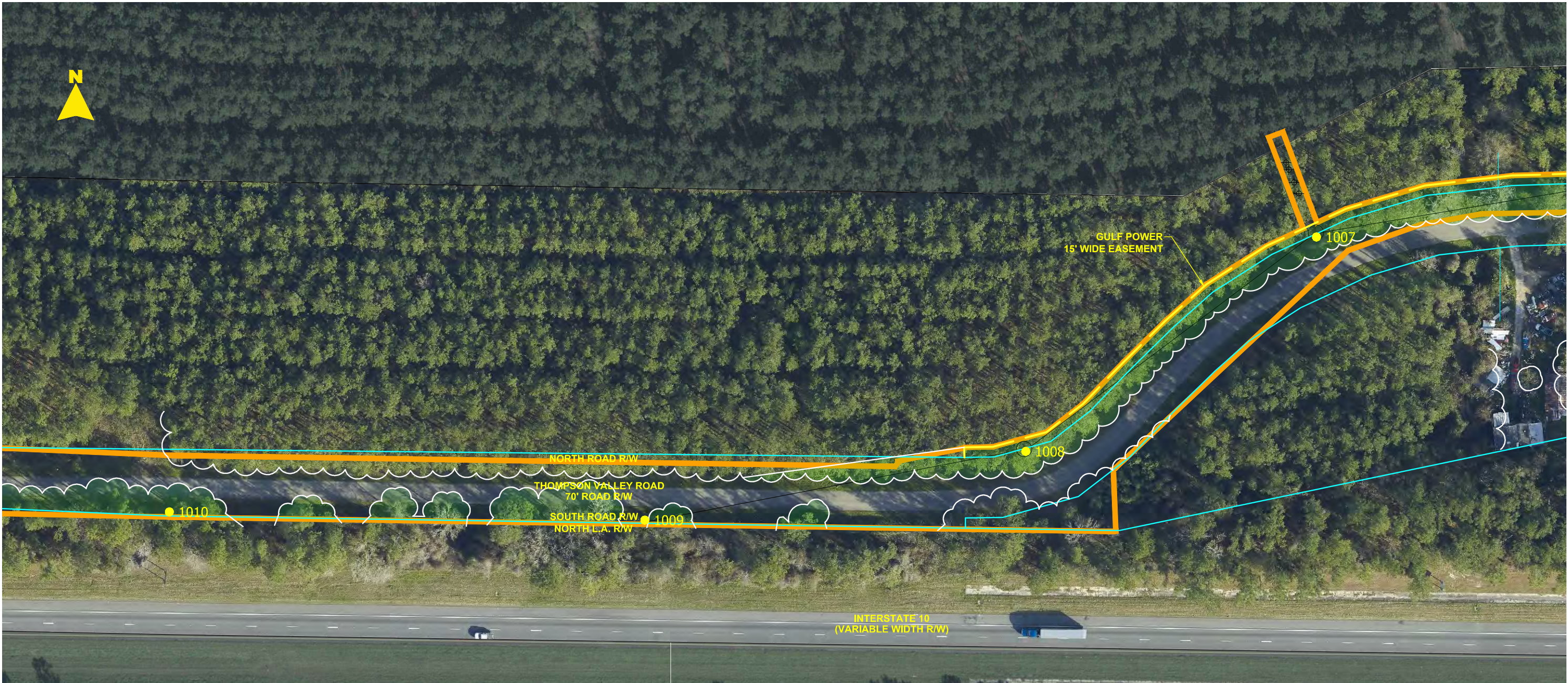


24 x 36 Scale: 1" = 50'  
11 x 17 Scale: 1" = 100'



<b>GULF POWER COMPANY</b>		<b>NORTH FLORIDA RESILIENCY CONNECTION</b>	
SCALE: 1" = 100' DRAWN BY: GCC ENGINEER: MKL COUNTY: MADISON 92 OF 103		DATE: 04/30/19 CHECKED BY: JJB SECTION: AS SHOWN FILE NAME: RS4000	
		FPL 030802 20210015-EI	





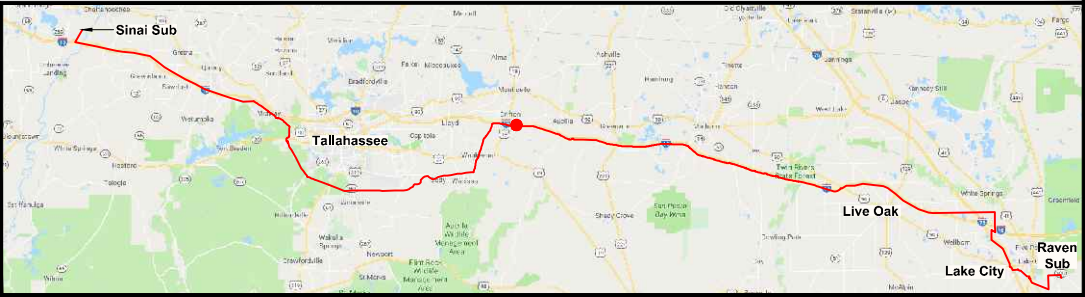
- NOTES:**
- 1. SURVEY BOUNDARIES AND WETLAND DELINEATION PROVIDED BY OTHERS.
  - 2. TEMPORARY MATTING CONFIGURATION BASED ON PLANS PREPARED BY PICKETT.

LEGEND			
	TEMPORARY MATTING		WETLAND
	LIMITS OF UPLAND CLEARING		DITCH, STREAM & WATERBODY
	LIMITS OF WETLAND CLEARING		278A2 TRANSMISSION POLE TO BE INSTALLED
	EXISTING FPL EASEMENT		278A2 EXISTING TRANSMISSION POLE TO REMAIN
	PROPOSED EASEMENT		278A2 TRANSMISSION POLE TO BE REMOVED
	PROJECT BOUNDARY		PROJECT MILE MARKER
	PROPERTY LINE		



TYPICAL CROSS SECTION VIEW OF PROPOSED LINE

24 x 36 Scale: 1" = 50'  
11 x 17 Scale: 1" = 100'



0	06/25/19	ISSUED FOR PERMIT SUBMITTAL	GCC	JJB	MKL
REV	DATE	DESCRIPTION	BY	CKD	APP

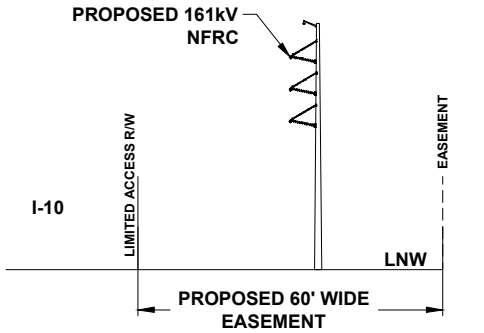
<b>GULF POWER COMPANY</b>		<b>NORTH FLORIDA RESILIENCY CONNECTION</b>	
SCALE: 1" = 100' DRAWN BY: GCC ENGINEER: MKL COUNTY: MADISON 93 OF 103		DATE: 04/30/19 CHECKED BY: JJB SECTION: AS SHOWN FILE NAME: RS4000	
		FPL 030803 20210015-EI	





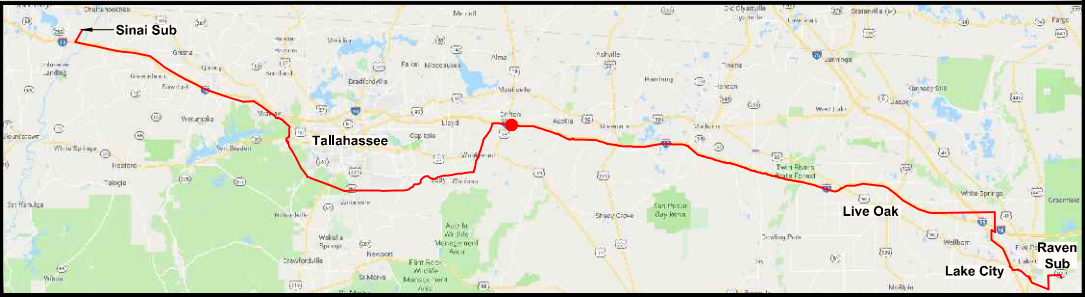
- NOTES:**
1. SURVEY BOUNDARIES AND WETLAND DELINEATION PROVIDED BY OTHERS.
  2. TEMPORARY MATTING CONFIGURATION BASED ON PLANS PREPARED BY PICKETT.

LEGEND			
	TEMPORARY MATTING		WETLAND
	LIMITS OF UPLAND CLEARING		DITCH, STREAM & WATERBODY
	LIMITS OF WETLAND CLEARING		278A2 TRANSMISSION POLE TO BE INSTALLED
	EXISTING FPL EASEMENT		278A2 EXISTING TRANSMISSION POLE TO REMAIN
	PROPOSED EASEMENT		278A2 TRANSMISSION POLE TO BE REMOVED
	PROJECT BOUNDARY		PROJECT MILE MARKER
	PROPERTY LINE		



TYPICAL CROSS SECTION VIEW OF PROPOSED LINE

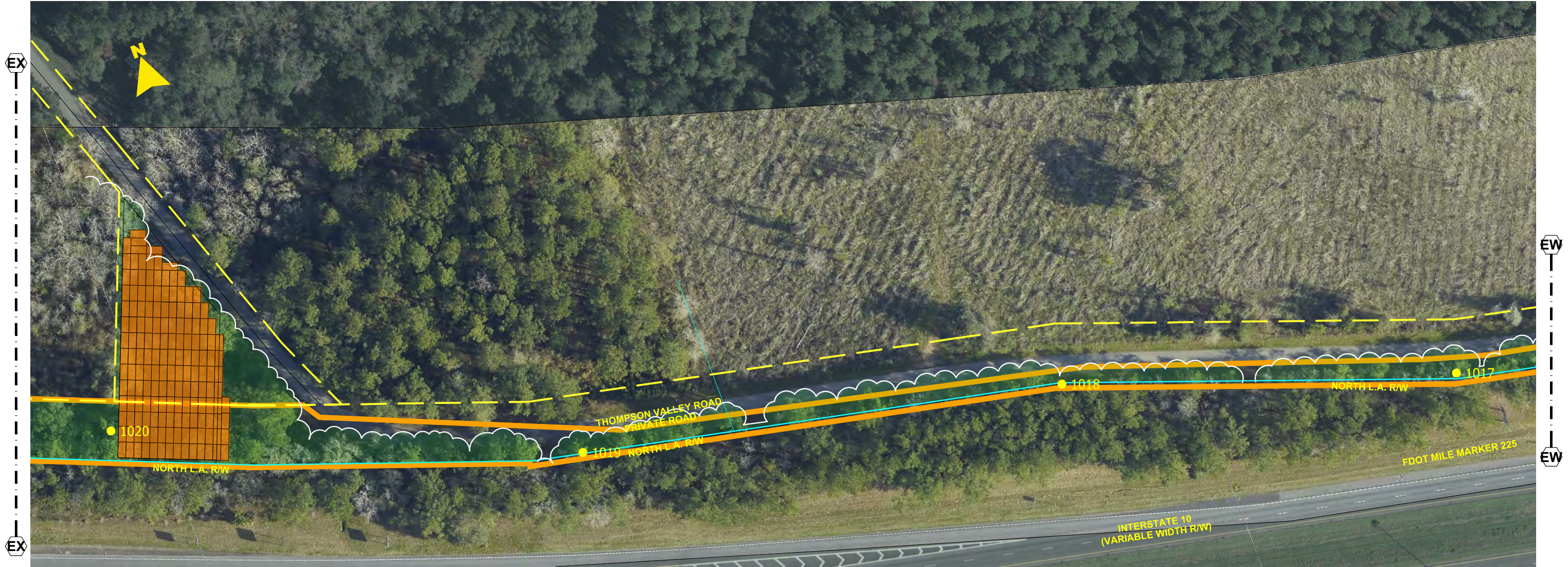
24 x 36 Scale: 1" = 50'  
11 x 17 Scale: 1" = 100'



0	06/25/19	ISSUED FOR PERMIT SUBMITTAL	GCC	JJB	MKL
REV	DATE	DESCRIPTION	BY	CKD	APP

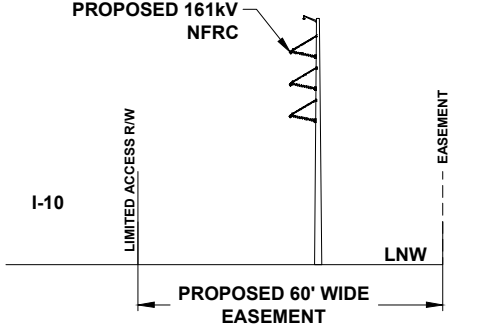
<b>GULF POWER COMPANY</b>		<b>NORTH FLORIDA RESILIENCY CONNECTION</b>	
SCALE: 1" = 100' DRAWN BY: GCC ENGINEER: MKL COUNTY: MADISON 94 OF 103		DATE: 04/30/19 CHECKED BY: JJB SECTION: AS SHOWN FILE NAME: RS4000	
		FPL 030804 20210015-EI	





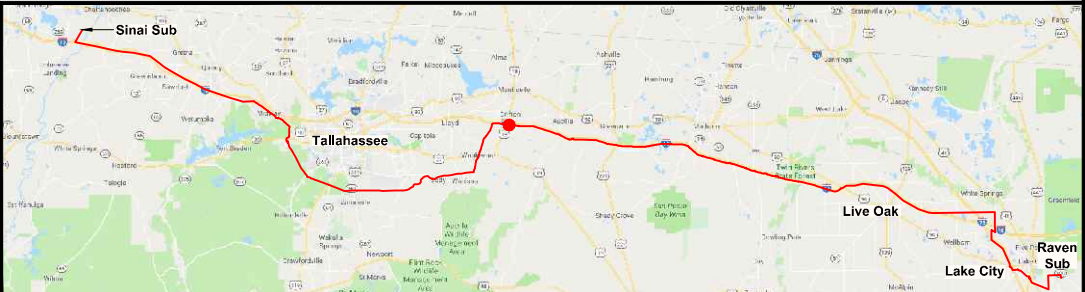
- NOTES:**
1. SURVEY BOUNDARIES AND WETLAND DELINEATION PROVIDED BY OTHERS.
  2. TEMPORARY MATTING CONFIGURATION BASED ON PLANS PREPARED BY PICKETT.

LEGEND			
	TEMPORARY MATTING		WETLAND
	LIMITS OF UPLAND CLEARING		DITCH, STREAM & WATERBODY
	LIMITS OF WETLAND CLEARING		278A2 TRANSMISSION POLE TO BE INSTALLED
	EXISTING FPL EASEMENT		278A2 EXISTING TRANSMISSION POLE TO REMAIN
	PROPOSED EASEMENT		278A2 TRANSMISSION POLE TO BE REMOVED
	PROJECT BOUNDARY		PROJECT MILE MARKER
	PROPERTY LINE		



TYPICAL CROSS SECTION VIEW OF PROPOSED LINE

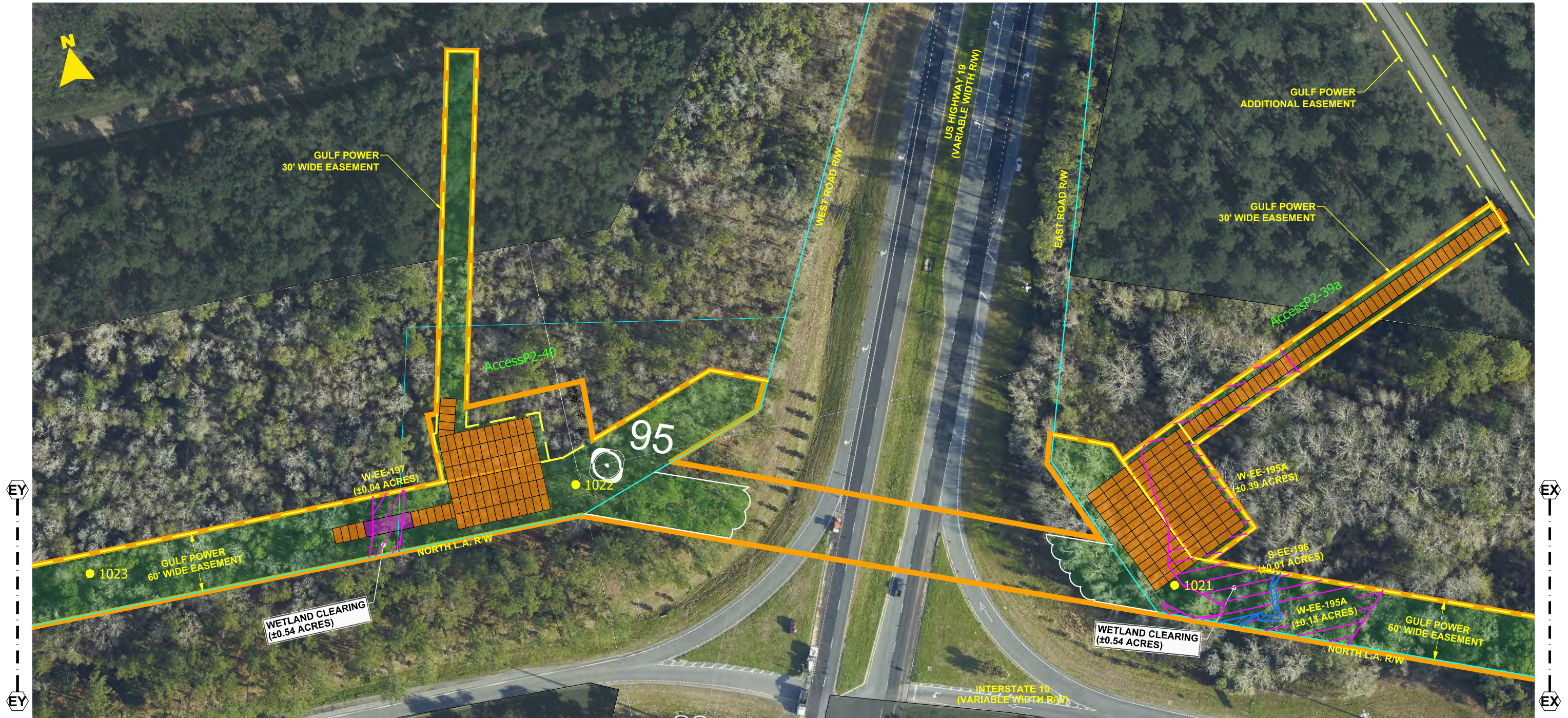
24 x 36 Scale: 1" = 50'  
11 x 17 Scale: 1" = 100'



0	06/25/19	ISSUED FOR PERMIT SUBMITTAL	GCC	JJB	MKL
REV	DATE	DESCRIPTION	BY	CKD	APP

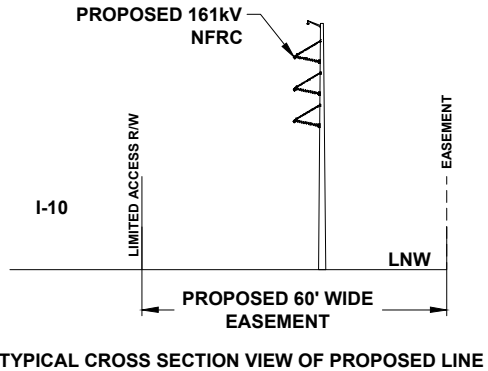
<b>GULF POWER COMPANY</b>		<b>NORTH FLORIDA RESILIENCY CONNECTION</b>	
SCALE: 1" = 100' DRAWN BY: GCC ENGINEER: MKL COUNTY: MADISON 95 OF 103		DATE: 04/30/19 CHECKED BY: JJB SECTION: AS SHOWN FILE NAME: RS4000	
		FPL 030805 20210015-EI	





- NOTES:
1. SURVEY BOUNDARIES AND WETLAND DELINEATION PROVIDED BY OTHERS.
  2. TEMPORARY MATTING CONFIGURATION BASED ON PLANS PREPARED BY PICKETT.

LEGEND			
	TEMPORARY MATTING		WETLAND
	LIMITS OF UPLAND CLEARING		DITCH, STREAM & WATERBODY
	LIMITS OF WETLAND CLEARING		278A2 TRANSMISSION POLE TO BE INSTALLED
	EXISTING FPL EASEMENT		278A2 EXISTING TRANSMISSION POLE TO REMAIN
	PROPOSED EASEMENT		278A2 TRANSMISSION POLE TO BE REMOVED
	PROJECT BOUNDARY		1 PROJECT MILE MARKER
	PROPERTY LINE		

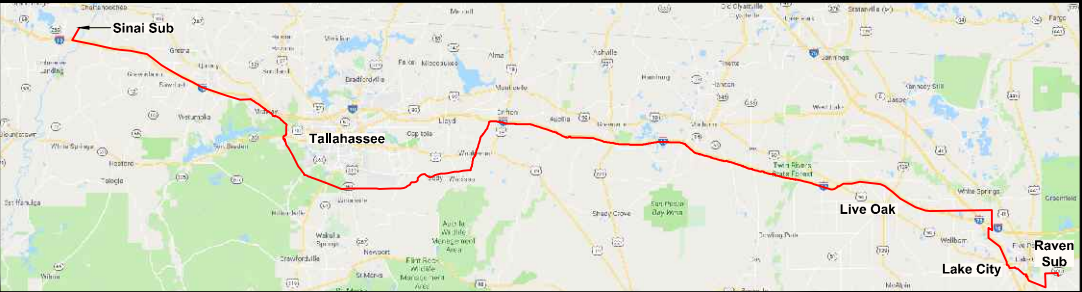


24 x 36 Scale: 1" = 50'  
11 x 17 Scale: 1" = 100'

**GULF POWER COMPANY**

SCALE: 1" = 100'  
DRAWN BY: GCC  
ENGINEER: MKL  
COUNTY: MADISON  
96 OF 103

DATE: 04/30/19  
CHECKED BY: JJB  
SECTION: AS SHOWN  
FILE NAME: RS4000

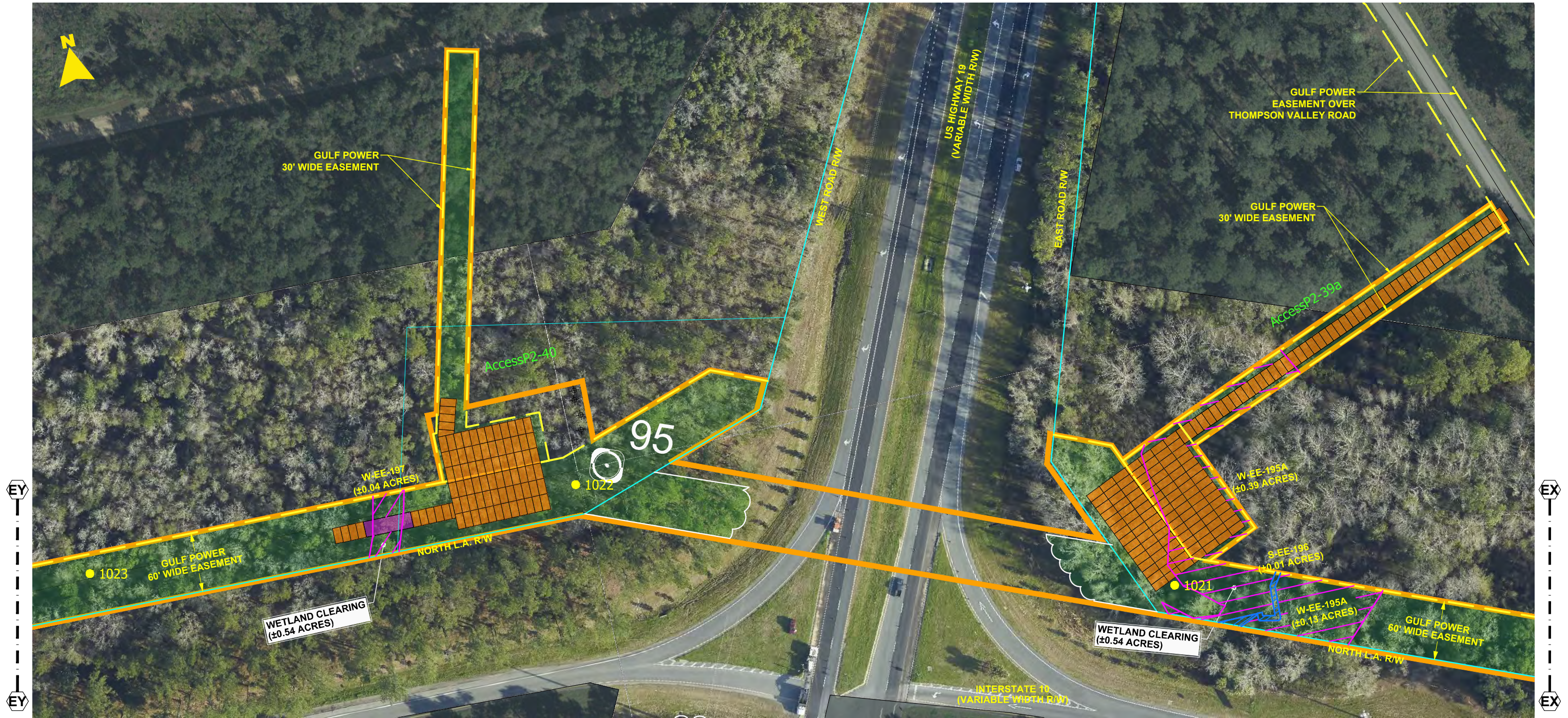


0	06/25/19	ISSUED FOR PERMIT SUBMITTAL	GCC	JJB	MKL
REV	DATE	DESCRIPTION	BY	CKD	APP

**NORTH FLORIDA RESILIENCY CONNECTION**

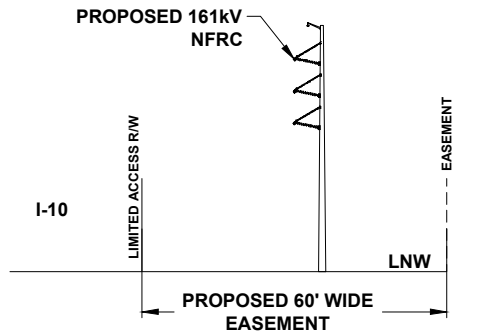
FPL 030806  
20210015-EI





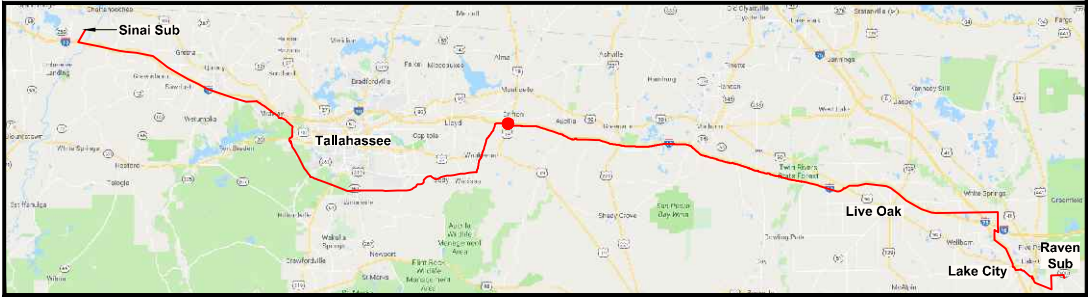
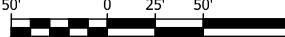
- NOTES:**
- 1. SURVEY BOUNDARIES AND WETLAND DELINEATION PROVIDED BY OTHERS.
  - 2. TEMPORARY MATTING CONFIGURATION BASED ON PLANS PREPARED BY PICKETT.

LEGEND			
	TEMPORARY MATTING		WETLAND
	LIMITS OF UPLAND CLEARING		DITCH, STREAM & WATERBODY
	LIMITS OF WETLAND CLEARING		278A2 TRANSMISSION POLE TO BE INSTALLED
	EXISTING FPL EASEMENT		278A2 EXISTING TRANSMISSION POLE TO REMAIN
	PROPOSED EASEMENT		278A2 TRANSMISSION POLE TO BE REMOVED
	PROJECT BOUNDARY		PROJECT MILE MARKER
	PROPERTY LINE		



TYPICAL CROSS SECTION VIEW OF PROPOSED LINE

24 x 36 Scale: 1" = 50'  
11 x 17 Scale: 1" = 100'



0	06/25/19	ISSUED FOR PERMIT SUBMITTAL	GCC	JJB	MKL
REV	DATE	DESCRIPTION	BY	CKD	APP

<b>GULF POWER COMPANY</b>		<b>NORTH FLORIDA RESILIENCY CONNECTION</b>	
SCALE: 1" = 100' DRAWN BY: GCC ENGINEER: MKL COUNTY: MADISON 97 OF 103		DATE: 04/30/19 CHECKED BY: JJB SECTION: AS SHOWN FILE NAME: RS4000	
		FPL 030807 20210015-EI	



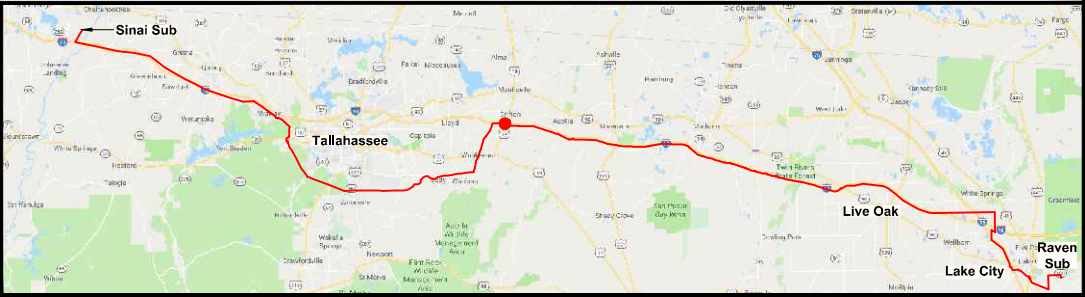


- NOTES:**
1. SURVEY BOUNDARIES AND WETLAND DELINEATION PROVIDED BY OTHERS.
  2. TEMPORARY MATTING CONFIGURATION BASED ON PLANS PREPARED BY PICKETT.

LEGEND			
	TEMPORARY MATTING		WETLAND
	LIMITS OF UPLAND CLEARING		DITCH, STREAM & WATERBODY
	LIMITS OF WETLAND CLEARING		278A2 TRANSMISSION POLE TO BE INSTALLED
	EXISTING FPL EASEMENT		278A2 EXISTING TRANSMISSION POLE TO REMAIN
	PROPOSED EASEMENT		278A2 TRANSMISSION POLE TO BE REMOVED
	PROJECT BOUNDARY		PROJECT MILE MARKER
	PROPERTY LINE		



24 x 36 Scale: 1" = 50'  
11 x 17 Scale: 1" = 100'



0	06/25/19	ISSUED FOR PERMIT SUBMITTAL	GCC	JJB	MKL
REV	DATE	DESCRIPTION	BY	CKD	APP

<b>GULF POWER COMPANY</b>		<b>NORTH FLORIDA RESILIENCY CONNECTION</b>		
SCALE: 1" = 100'	DATE: 04/30/19		FPL 030808 20210015-EI	
DRAWN BY: GCC	CHECKED BY: JJB			
ENGINEER: MKL	SECTION: AS SHOWN			
COUNTY: MADISON	FILE NAME: RS4000			
98 OF 103				





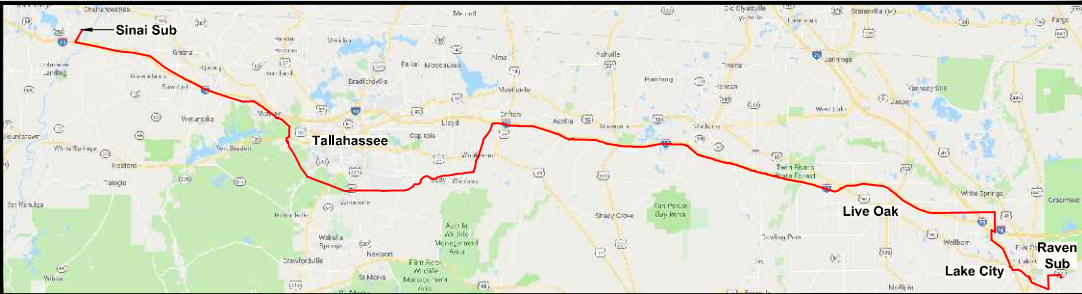
- NOTES:**
- 1. SURVEY BOUNDARIES AND WETLAND DELINEATION PROVIDED BY OTHERS.
  - 2. TEMPORARY MATTING CONFIGURATION BASED ON PLANS PREPARED BY PICKETT.

LEGEND			
	TEMPORARY MATTING		WETLAND
	LIMITS OF UPLAND CLEARING		DITCH, STREAM & WATERBODY
	LIMITS OF WETLAND CLEARING		278A2 TRANSMISSION POLE TO BE INSTALLED
	EXISTING FPL EASEMENT		278A2 EXISTING TRANSMISSION POLE TO REMAIN
	PROPOSED EASEMENT		278A2 TRANSMISSION POLE TO BE REMOVED
	PROJECT BOUNDARY		PROJECT MILE MARKER
	PROPERTY LINE		



TYPICAL CROSS SECTION VIEW OF PROPOSED LINE

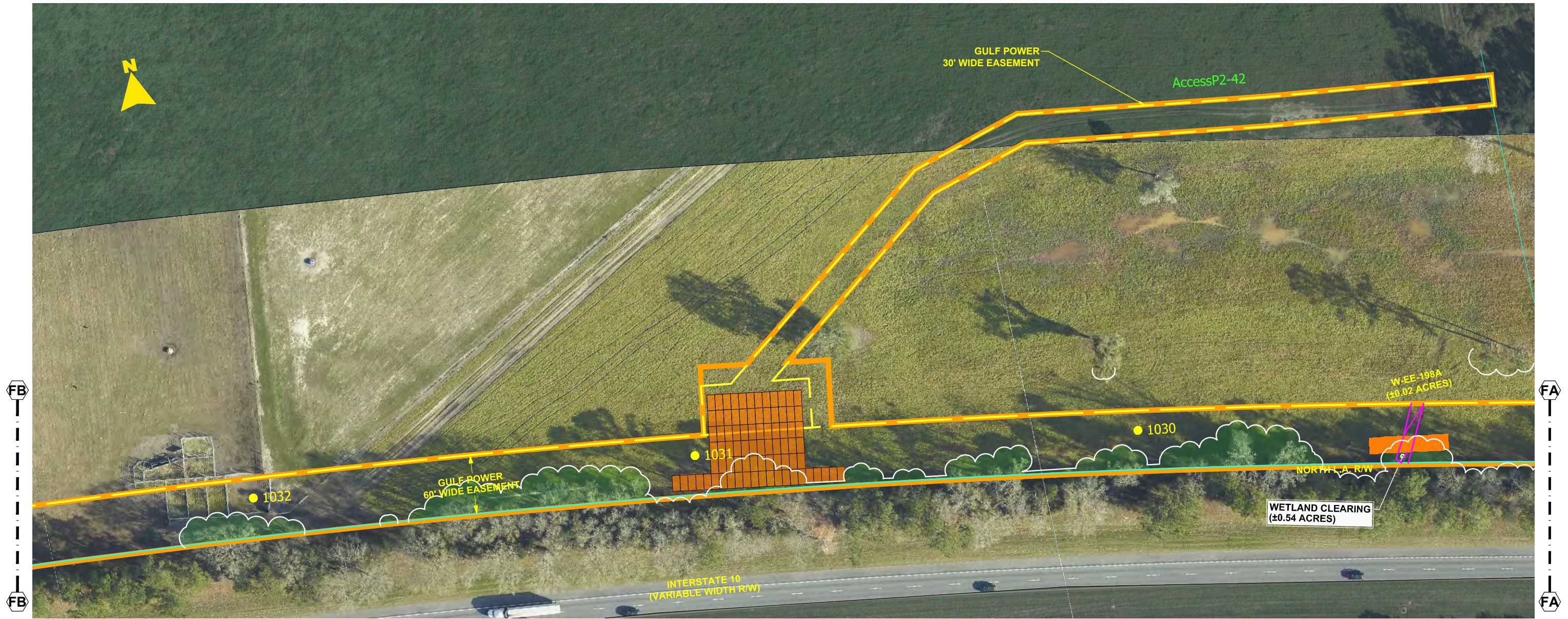
24 x 36 Scale: 1" = 50'  
11 x 17 Scale: 1" = 100'



0	06/25/19	ISSUED FOR PERMIT SUBMITTAL	GCC	JJB	MKL
REV	DATE	DESCRIPTION	BY	CKD	APP

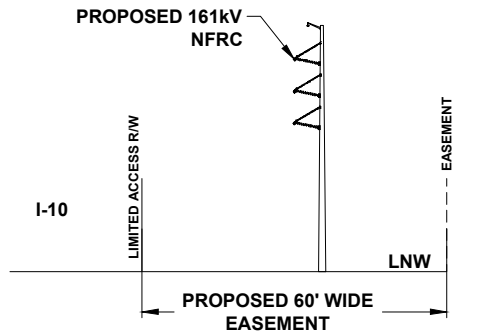
<b>GULF POWER COMPANY</b>		<b>NORTH FLORIDA RESILIENCY CONNECTION</b>	
SCALE: 1" = 100' DRAWN BY: GCC ENGINEER: MKL COUNTY: MADISON 99 OF 103		DATE: 04/30/19 CHECKED BY: JJB SECTION: AS SHOWN FILE NAME: RS4000	
		FPL 030809 20210015-EI	





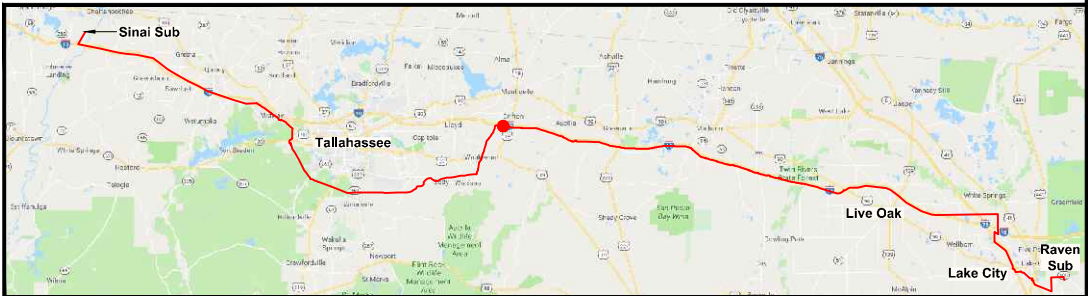
- NOTES:
1. SURVEY BOUNDARIES AND WETLAND DELINEATION PROVIDED BY OTHERS.
  2. TEMPORARY MATTING CONFIGURATION BASED ON PLANS PREPARED BY PICKETT.

LEGEND			
	TEMPORARY MATTING		WETLAND
	LIMITS OF UPLAND CLEARING		DITCH, STREAM & WATERBODY
	LIMITS OF WETLAND CLEARING		278A2 TRANSMISSION POLE TO BE INSTALLED
	EXISTING FPL EASEMENT		278A2 EXISTING TRANSMISSION POLE TO REMAIN
	PROPOSED EASEMENT		278A2 TRANSMISSION POLE TO BE REMOVED
	PROJECT BOUNDARY		PROJECT MILE MARKER
	PROPERTY LINE		



TYPICAL CROSS SECTION VIEW OF PROPOSED LINE

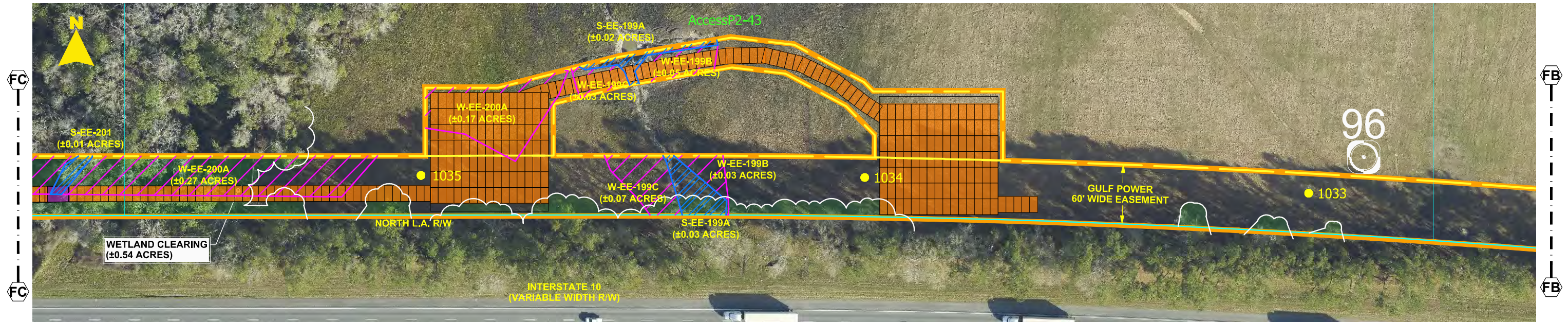
24 x 36 Scale: 1" = 50'  
11 x 17 Scale: 1" = 100'



0	06/25/19	ISSUED FOR PERMIT SUBMITTAL	GCC	JJB	MKL
REV	DATE	DESCRIPTION	BY	CKD	APP

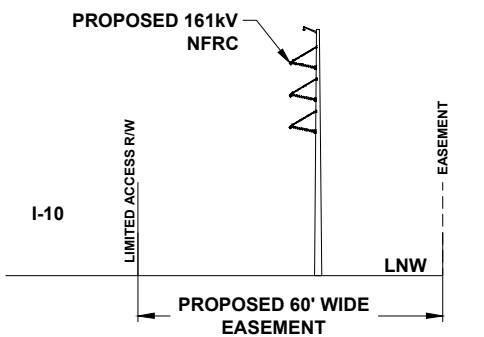
<b>GULF POWER COMPANY</b>		<b>NORTH FLORIDA RESILIENCY CONNECTION</b>	
SCALE: 1" = 100' DRAWN BY: GCC ENGINEER: MKL COUNTY: MADISON 100 OF 103		DATE: 04/30/19 CHECKED BY: JJB SECTION: AS SHOWN FILE NAME: RS4000	
		FPL 030810 20210015-EI	





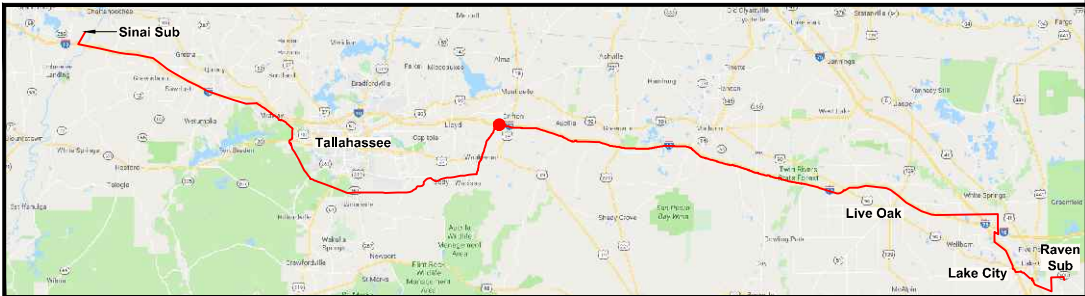
- NOTES:**
1. SURVEY BOUNDARIES AND WETLAND DELINEATION PROVIDED BY OTHERS.
  2. TEMPORARY MATTING CONFIGURATION BASED ON PLANS PREPARED BY PICKETT.

LEGEND			
	TEMPORARY MATTING		WETLAND
	LIMITS OF UPLAND CLEARING		DITCH, STREAM & WATERBODY
	LIMITS OF WETLAND CLEARING		278A2 TRANSMISSION POLE TO BE INSTALLED
	EXISTING FPL EASEMENT		278A2 EXISTING TRANSMISSION POLE TO REMAIN
	PROPOSED EASEMENT		278A2 TRANSMISSION POLE TO BE REMOVED
	PROJECT BOUNDARY		1 PROJECT MILE MARKER
	PROPERTY LINE		



TYPICAL CROSS SECTION VIEW OF PROPOSED LINE

24 x 36 Scale: 1" = 50'  
11 x 17 Scale: 1" = 100'



0	06/25/19	ISSUED FOR PERMIT SUBMITTAL	GCC	JJB	MKL
REV	DATE	DESCRIPTION	BY	CKD	APP

**GULF POWER COMPANY**

SCALE: 1" = 100'  
DRAWN BY: GCC  
ENGINEER: MKL  
COUNTY: MADISON  
101 OF 103

**NORTH FLORIDA RESILIENCY CONNECTION**

DATE: 04/30/19  
CHECKED BY: JJB  
SECTION: AS SHOWN  
FILE NAME: RS4000

FPL 030811  
20210015-EI









**SHORT SPAN**  
< 40'



**MEDIUM SPAN**  
40' - 80'



**LONG SPAN**  
80' - 150'

**TEMPORARY BRIDGE EXAMPLES**

0	06/25/19	ISSUED FOR PERMIT SUBMITTAL	GCC	JB	MKL
REV	DATE	DESCRIPTION	BY	CKD	APP

GULF POWER COMPANY		NORTH FLORIDA RESILIENCY CONNECTION	
SCALE: 1" = 100'	DATE: 04/30/19		FPL 030813 20210015-EI
DRAWN BY: GCC	CHECKED BY: JJB		
ENGINEER: MKL	SECTION: AS SHOWN		
COUNTY: MADISON	FILE NAME: RS4000		
103 OF 103			