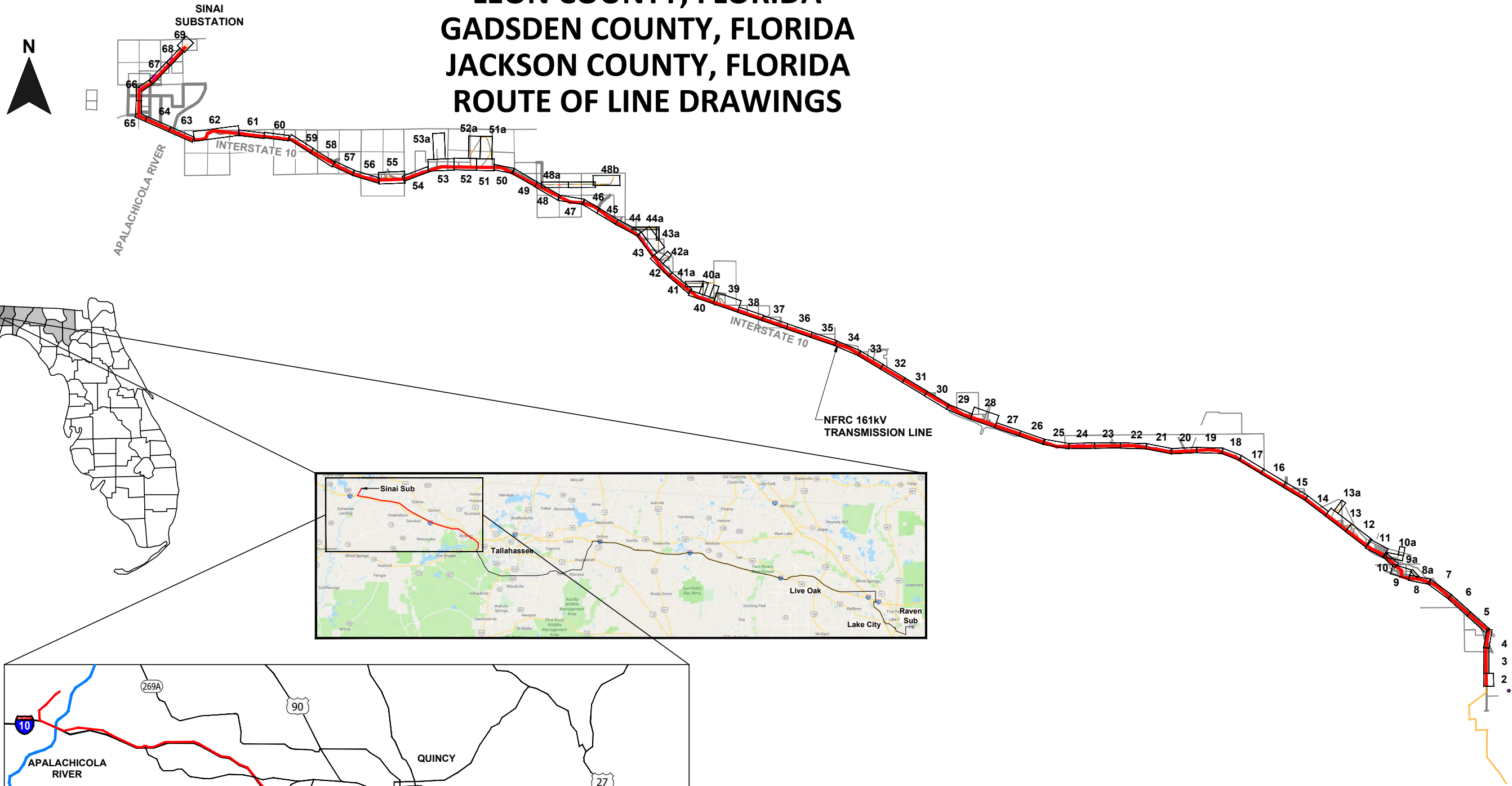
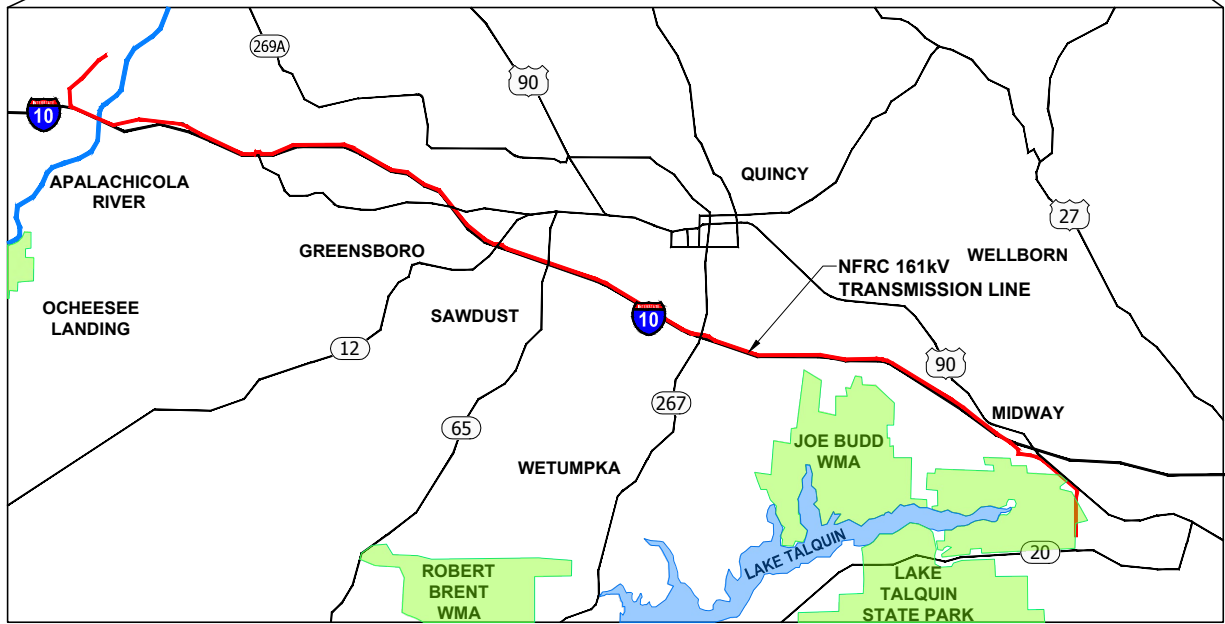
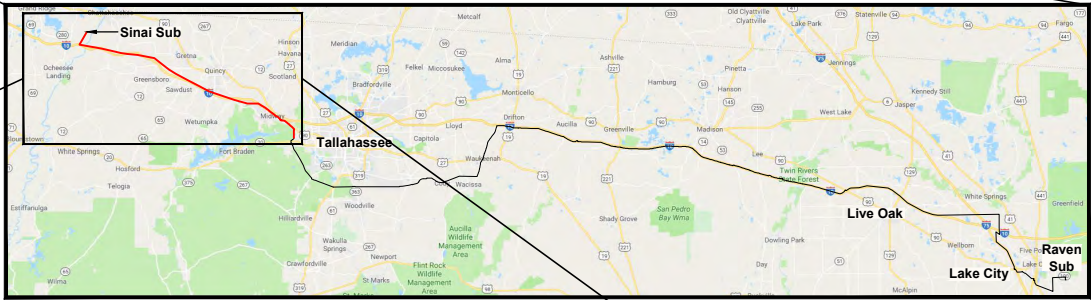



NORTH FLORIDA RESILIENCY CONNECTION
161kV TRANSMISSION LINE BUILD
LEON COUNTY, FLORIDA
GADSDEN COUNTY, FLORIDA
JACKSON COUNTY, FLORIDA
ROUTE OF LINE DRAWINGS



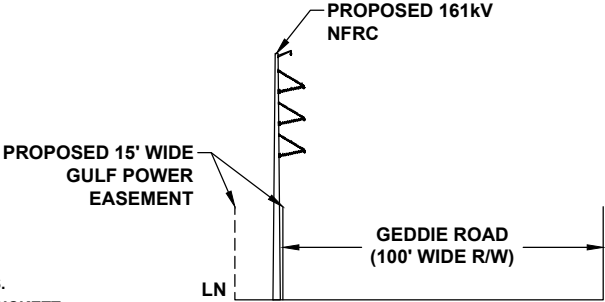
PROJECT LOCATION
(COLUMBIA COUNTY)
(SUWANNEE COUNTY)
(MADISON COUNTY)
(JEFFERSON COUNTY)
(LEON COUNTY)
(GADSDEN COUNTY)
(JACKSON COUNTY)



0	06/26/19	FOR INITIAL PERMIT SUBMITTAL	GCC	JRC	MKL
REV	DATE	DESCRIPTION	BY	CKD	APP

GULF POWER COMPANY		NORTH FLORIDA RESILIENCY CONNECTION	
SCALE: N.T.S. DRAWN BY: GCC ENGINEER: MKL COUNTY: AS SHOWN SHEET 1 OF 69		DATE: 06/26/19 CHECKED BY: JRC SECTION: AS SHOWN FILE NAME: RS4000  FPL 033653 20210015-EI	

BEGINNING OF SECTION

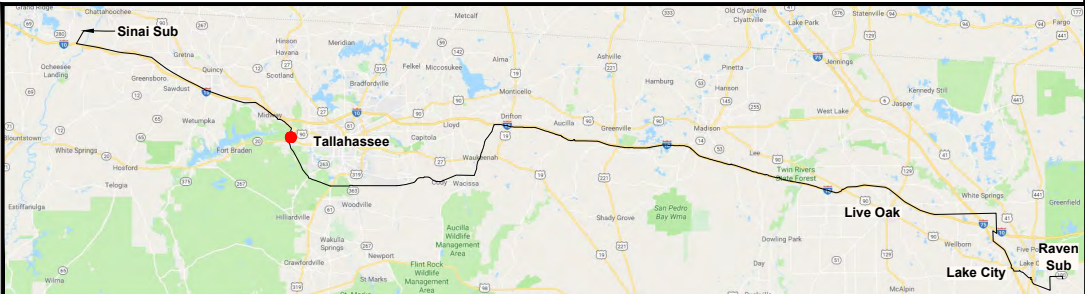
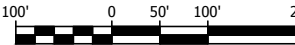


CROSS SECTION @ PROJECT MILE MARKER 138.30

- NOTES:
1. SURVEY BOUNDARIES AND WETLAND DELINEATION PROVIDED BY OTHERS.
 2. TEMPORARY MATTING CONFIGURATION BASED ON PLANS PREPARED BY PICKETT.

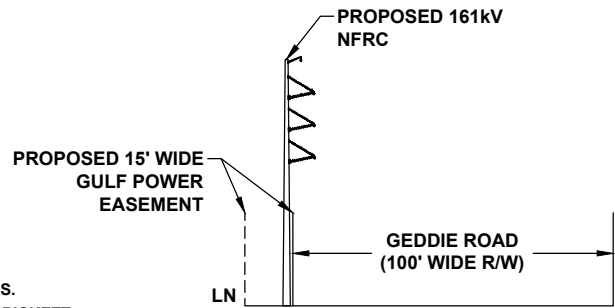
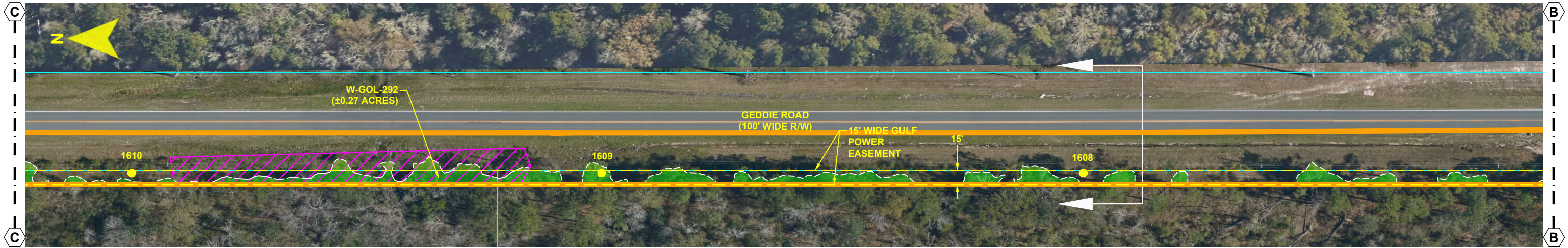
LEGEND			
	TEMPORARY MATTING		WETLAND
	LIMITS OF UPLAND CLEARING		DITCH, STREAM & WATERBODY
	LIMITS OF WETLAND CLEARING	278A2	TRANSMISSION POLE TO BE INSTALLED
	EXISTING FPL EASEMENT	278A2	EXISTING TRANSMISSION POLE TO REMAIN
	PROPOSED EASEMENT	278A2	TRANSMISSION POLE TO BE REMOVED
	PROJECT BOUNDARY	1	PROJECT MILE MARKER
	PROPERTY LINE		

24 x 36 Scale: 1" = 100'
11 x 17 Scale: 1" = 200'



REV	DATE	DESCRIPTION	BY	CHKD	APP
0	06/26/19	FOR INITIAL PERMIT SUBMITTAL	GCC	JRC	MKL

GULF POWER COMPANY		NORTH FLORIDA RESILIENCY CONNECTION	
SCALE: 1" = 200' DRAWN BY: GCC ENGINEER: MKL COUNTY: LEON SHEET 2 OF 69		DATE: 06/26/19 CHECKED BY: JRC SECTION: AS SHOWN FILE NAME: RS4000	
		FPL 033654 20210015-EI	

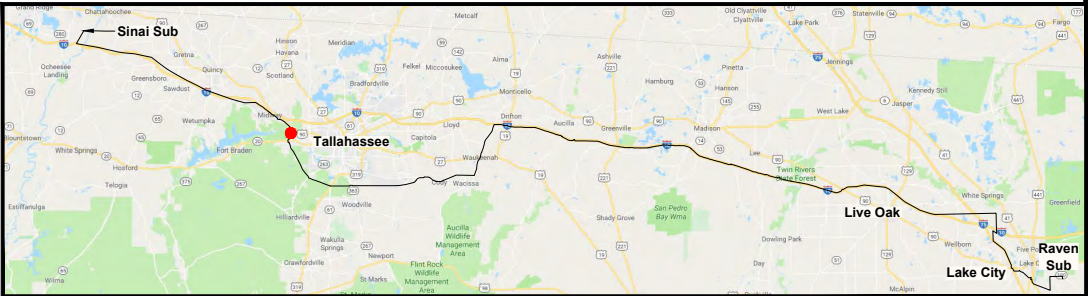


CROSS SECTION @ PROJECT MILE MARKER 138.77

- NOTES:**
1. SURVEY BOUNDARIES AND WETLAND DELINEATION PROVIDED BY OTHERS.
 2. TEMPORARY MATTING CONFIGURATION BASED ON PLANS PREPARED BY PICKETT.

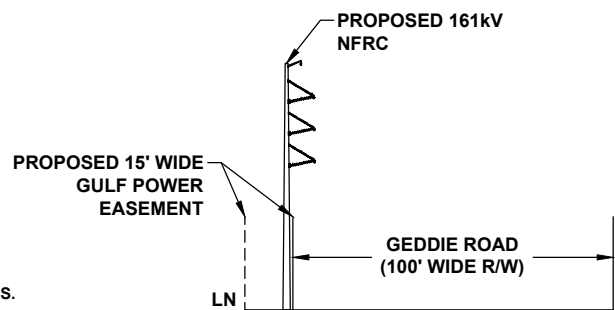
LEGEND			
	TEMPORARY MATTING		WETLAND
	LIMITS OF UPLAND CLEARING		DITCH, STREAM & WATERBODY
	LIMITS OF WETLAND CLEARING		278A2 TRANSMISSION POLE TO BE INSTALLED
	EXISTING FPL EASEMENT		278A2 EXISTING TRANSMISSION POLE TO REMAIN
	PROPOSED EASEMENT		278A2 TRANSMISSION POLE TO BE REMOVED
	PROJECT BOUNDARY		PROJECT MILE MARKER
	PROPERTY LINE		

24 x 36 Scale: 1" = 50'
11 x 17 Scale: 1" = 100'



0	06/26/19	FOR INITIAL PERMIT SUBMITTAL	GCC	JRC	MKL
REV	DATE	DESCRIPTION	BY	CKD	APP

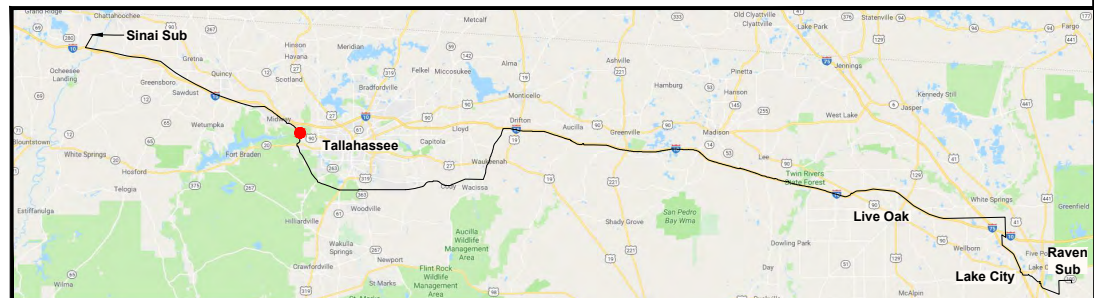
GULF POWER COMPANY		NORTH FLORIDA RESILIENCY CONNECTION		
SCALE: 1" = 100'	DATE: 06/26/19		FPL 033655 20210015-EI	
DRAWN BY: GCC	CHECKED BY: JRC			
ENGINEER: MKL	SECTION: AS SHOWN			
COUNTY: LEON	FILE NAME: RS4000			
SHEET 3 OF 69				




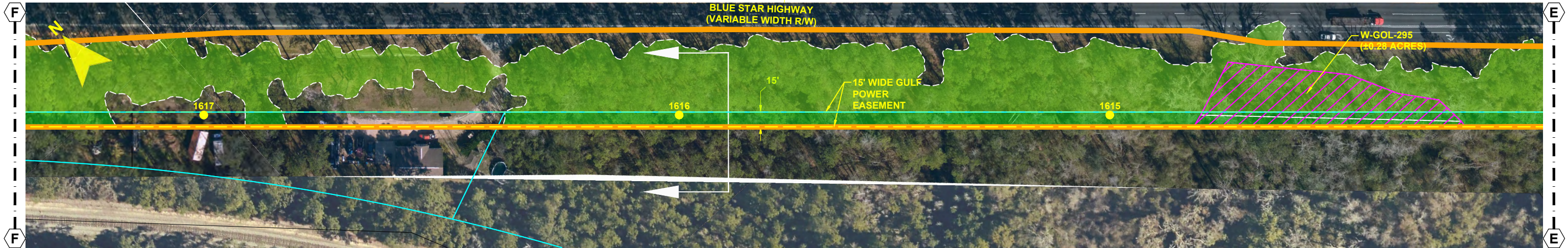
- NOTES:**
1. SURVEY BOUNDARIES AND WETLAND DELINEATION PROVIDED BY OTHERS.
 2. TEMPORARY MATTING CONFIGURATION BASED ON PLANS PREPARED BY PICKETT.

LEGEND			
	TEMPORARY MATTING		WETLAND
	LIMITS OF UPLAND CLEARING		DITCH, STREAM & WATERBODY
	LIMITS OF WETLAND CLEARING		278A2 TRANSMISSION POLE TO BE INSTALLED
	EXISTING FPL EASEMENT		278A2 EXISTING TRANSMISSION POLE TO REMAIN
	PROPOSED EASEMENT		278A2 TRANSMISSION POLE TO BE REMOVED
	PROJECT BOUNDARY		278A2 PROJECT MILE MARKER
	PROPERTY LINE		

24 x 36 Scale: 1" = 50'
11 x 17 Scale: 1" = 100'

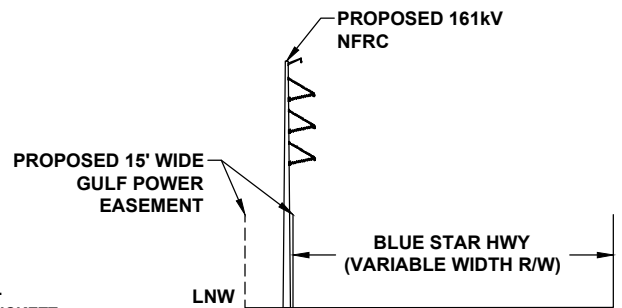


GULF POWER COMPANY		NORTH FLORIDA RESILIENCY CONNECTION	
SCALE: 1" = 100'	DATE: 06/26/19	 Gulf Power®	FPL 033656 20210015-EI
DRAWN BY: GCC	CHECKED BY: JRC		
ENGINEER: MKL	SECTION: AS SHOWN		
COUNTY: LEON	FILE NAME: RS4000		
SHEET 4 OF 69			



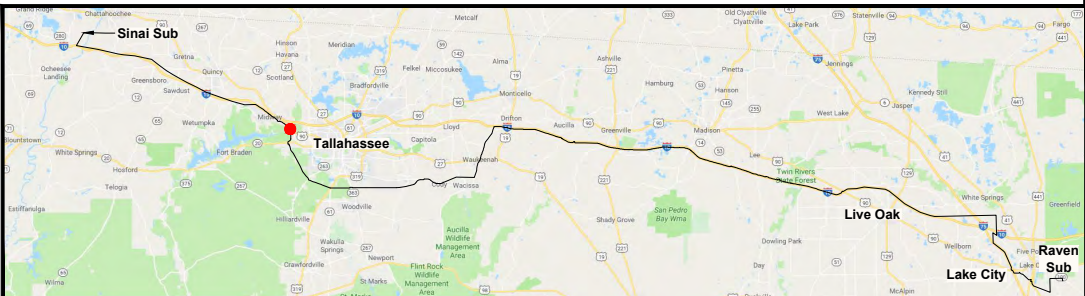
- NOTES:
1. SURVEY BOUNDARIES AND WETLAND DELINEATION PROVIDED BY OTHERS.
 2. TEMPORARY MATTING CONFIGURATION BASED ON PLANS PREPARED BY PICKETT.

LEGEND			
	TEMPORARY MATTING		WETLAND
	LIMITS OF UPLAND CLEARING		DITCH, STREAM & WATERBODY
	LIMITS OF WETLAND CLEARING		278A2 TRANSMISSION POLE TO BE INSTALLED
	EXISTING FPL EASEMENT		278A2 EXISTING TRANSMISSION POLE TO REMAIN
	PROPOSED EASEMENT		278A2 TRANSMISSION POLE TO BE REMOVED
	PROJECT BOUNDARY		278A2 PROJECT MILE MARKER
	PROPERTY LINE		



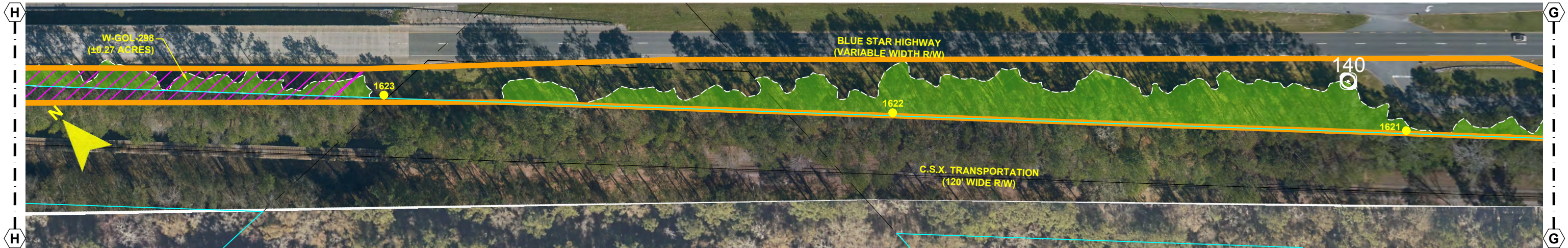
CROSS SECTION @ PROJECT MILE MARKER 139.53

24 x 36 Scale: 1" = 50'
11 x 17 Scale: 1" = 100'



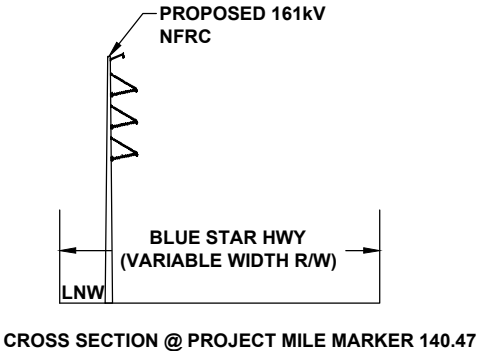
0	06/26/19	FOR INITIAL PERMIT SUBMITTAL	GCC	JRC	MKL
REV	DATE	DESCRIPTION	BY	CKD	APP

GULF POWER COMPANY		NORTH FLORIDA RESILIENCY CONNECTION	
SCALE: 1" = 100' DRAWN BY: GCC ENGINEER: MKL COUNTIES: LEON & GADSDEN SHEET 5 OF 69		DATE: 06/26/19 CHECKED BY: JRC SECTION: AS SHOWN FILE NAME: RS4000	
		FPL 033657 20210015-EI	

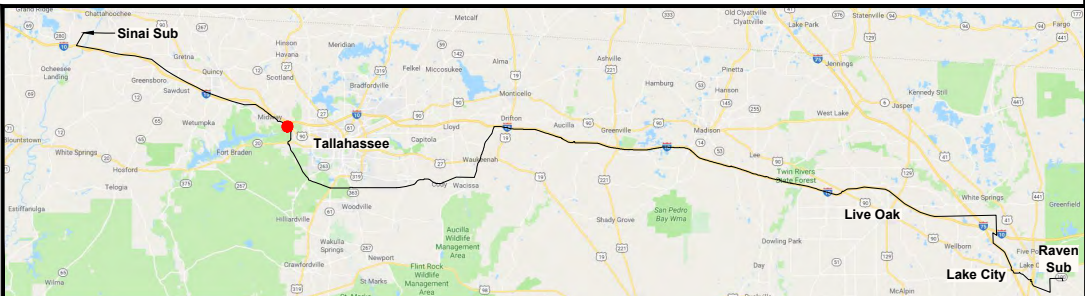


- NOTES:**
1. SURVEY BOUNDARIES AND WETLAND DELINEATION PROVIDED BY OTHERS.
 2. TEMPORARY MATTING CONFIGURATION BASED ON PLANS PREPARED BY PICKETT.

LEGEND			
	TEMPORARY MATTING		WETLAND
	LIMITS OF UPLAND CLEARING		DITCH, STREAM & WATERBODY
	LIMITS OF WETLAND CLEARING		278A2 TRANSMISSION POLE TO BE INSTALLED
	EXISTING FPL EASEMENT		278A2 EXISTING TRANSMISSION POLE TO REMAIN
	PROPOSED EASEMENT		278A2 TRANSMISSION POLE TO BE REMOVED
	PROJECT BOUNDARY		PROJECT MILE MARKER
	PROPERTY LINE		

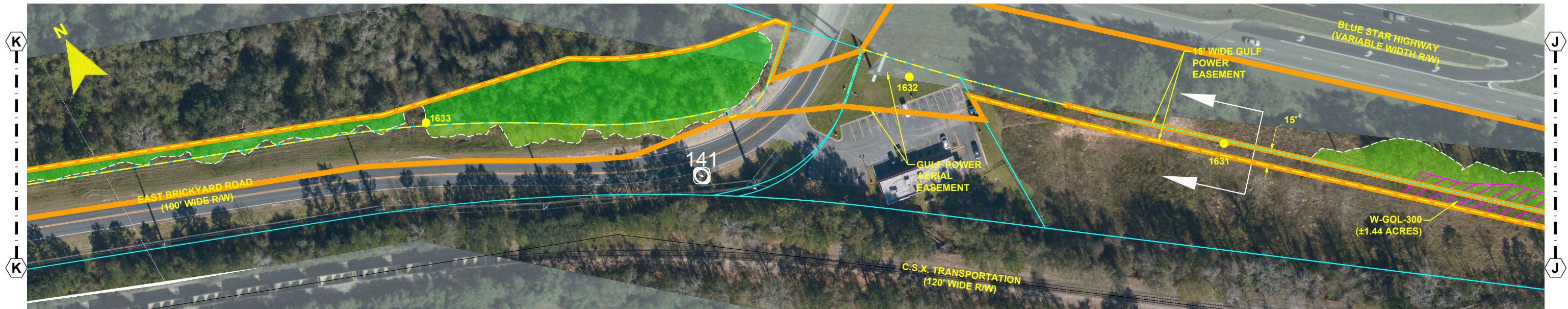
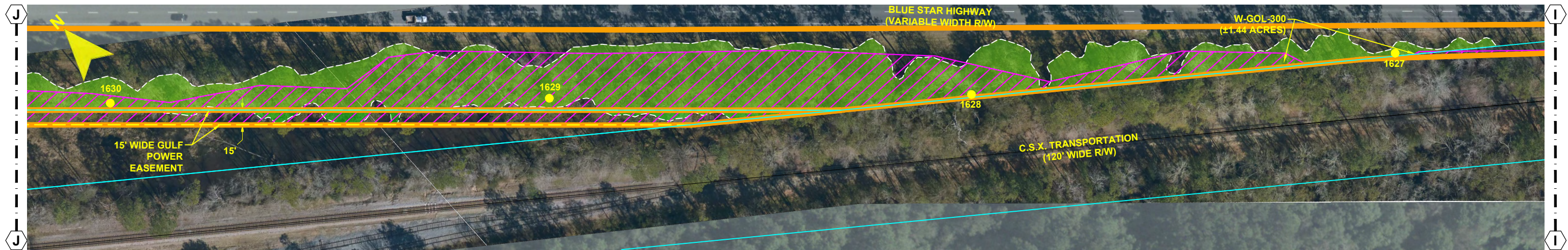


24 x 36 Scale: 1" = 50'
11 x 17 Scale: 1" = 100'



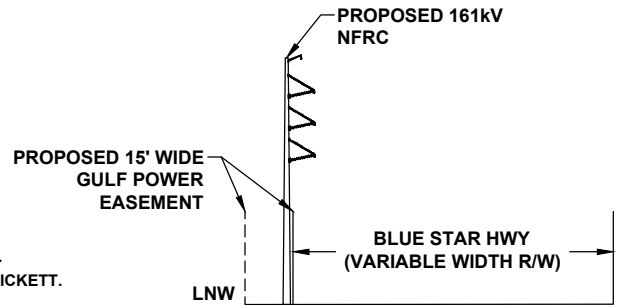
0	06/26/19	FOR INITIAL PERMIT SUBMITTAL	GCC	JRC	MKL
REV	DATE	DESCRIPTION	BY	CKD	APP

GULF POWER COMPANY		NORTH FLORIDA RESILIENCY CONNECTION	
SCALE: 1" = 100' DRAWN BY: GCC ENGINEER: MKL COUNTY: GADSDEN SHEET 6 OF 69		DATE: 06/26/19 CHECKED BY: JRC SECTION: AS SHOWN FILE NAME: RS4000	
		FPL 033658 20210015-EI	



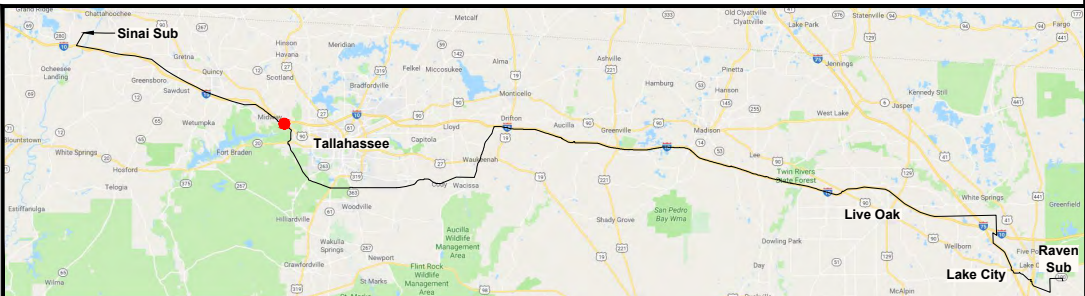
- NOTES:
1. SURVEY BOUNDARIES AND WETLAND DELINEATION PROVIDED BY OTHERS.
 2. TEMPORARY MATTING CONFIGURATION BASED ON PLANS PREPARED BY PICKETT.

LEGEND			
	TEMPORARY MATTING		WETLAND
	LIMITS OF UPLAND CLEARING		DITCH, STREAM & WATERBODY
	LIMITS OF WETLAND CLEARING		278A2 TRANSMISSION POLE TO BE INSTALLED
	EXISTING FPL EASEMENT		278A2 EXISTING TRANSMISSION POLE TO REMAIN
	PROPOSED EASEMENT		278A2 TRANSMISSION POLE TO BE REMOVED
	PROJECT BOUNDARY		PROJECT MILE MARKER
	PROPERTY LINE		



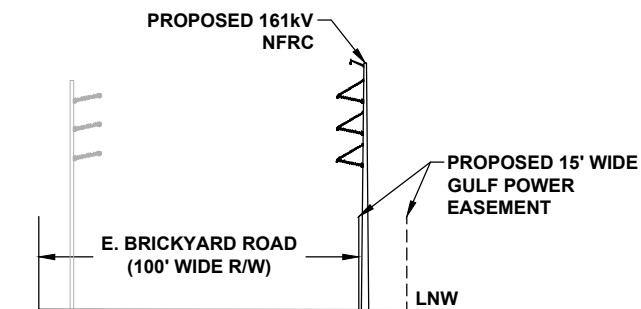
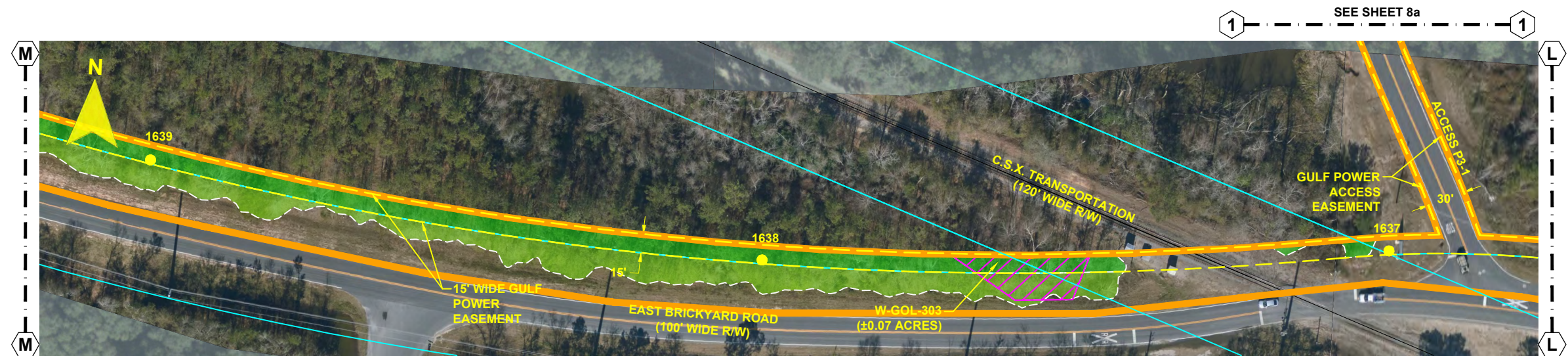
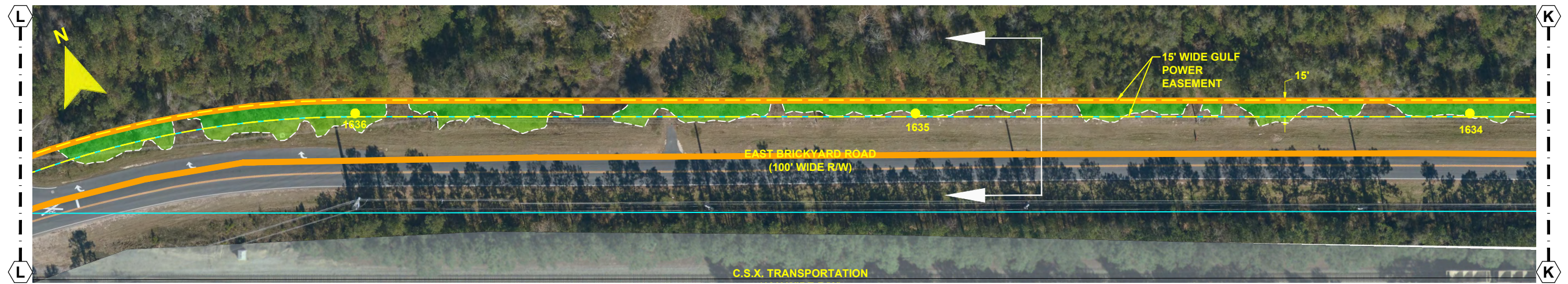
CROSS SECTION @ PROJECT MILE MARKER 140.89

24 x 36 Scale: 1" = 50'
11 x 17 Scale: 1" = 100'



0	06/26/19	FOR INITIAL PERMIT SUBMITTAL	GCC	JRC	MKL
REV	DATE	DESCRIPTION	BY	CKD	APP

GULF POWER COMPANY		NORTH FLORIDA RESILIENCY CONNECTION	
SCALE: 1" = 100' DRAWN BY: GCC ENGINEER: MKL COUNTY: GADSDEN SHEET 7 OF 69		DATE: 06/26/19 CHECKED BY: JRC SECTION: AS SHOWN FILE NAME: RS4000	
		FPL 033659 20210015-EI	

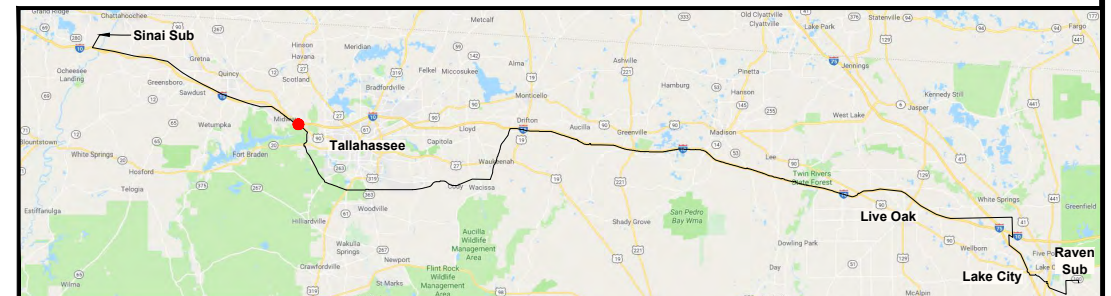


CROSS SECTION @ PROJECT MILE MARKER 141.21

- NOTES:**
1. SURVEY BOUNDARIES AND WETLAND DELINEATION PROVIDED BY OTHERS.
 2. TEMPORARY MATTING CONFIGURATION BASED ON PLANS PREPARED BY PICKETT.

LEGEND	
	TEMPORARY MATTING
	LIMITS OF UPLAND CLEARING
	LIMITS OF WETLAND CLEARING
	EXISTING FPL EASEMENT
	PROPOSED EASEMENT
	PROJECT BOUNDARY
	PROPERTY LINE
	WETLAND
	DITCH, STREAM & WATERBODY
	278A2 TRANSMISSION POLE TO BE INSTALLED
	278A2 EXISTING TRANSMISSION POLE TO REMAIN
	278A2 TRANSMISSION POLE TO BE REMOVED
	1 PROJECT MILE MARKER

24 x 36 Scale: 1" = 50'
 11 x 17 Scale: 1" = 100'



0	06/26/19	FOR INITIAL PERMIT SUBMITTAL	GCC	JRC	MKL
REV	DATE	DESCRIPTION	BY	CKD	APP

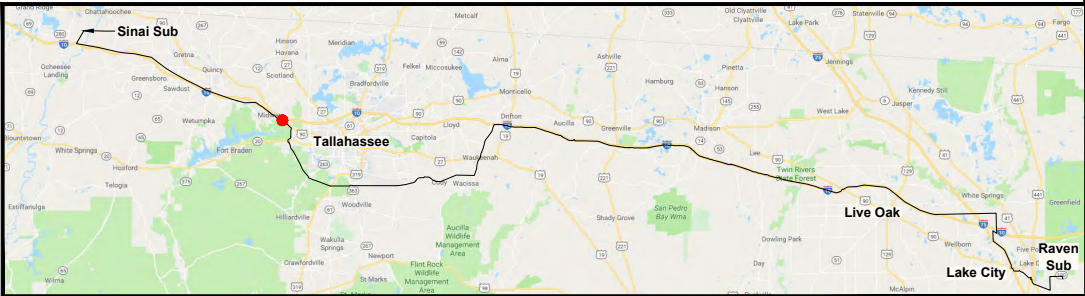
GULF POWER COMPANY		NORTH FLORIDA RESILIENCY CONNECTION	
SCALE: 1" = 100' DRAWN BY: GCC ENGINEER: MKL COUNTY: GADSDEN SHEET 8 OF 69		DATE: 06/26/19 CHECKED BY: JRC SECTION: AS SHOWN FILE NAME: RS4000	
		FPL 033660 20210015-EI	



- NOTES:**
1. SURVEY BOUNDARIES AND WETLAND DELINEATION PROVIDED BY OTHERS.
 2. TEMPORARY MATTING CONFIGURATION BASED ON PLANS PREPARED BY PICKETT.

LEGEND			
	TEMPORARY MATTING		WETLAND
	LIMITS OF UPLAND CLEARING		DITCH, STREAM & WATERBODY
	LIMITS OF WETLAND CLEARING	278A2	TRANSMISSION POLE TO BE INSTALLED
	EXISTING FPL EASEMENT		EXISTING TRANSMISSION POLE TO REMAIN
	PROPOSED EASEMENT	278A2	TRANSMISSION POLE TO BE REMOVED
	PROJECT BOUNDARY		PROJECT MILE MARKER
	PROPERTY LINE		

24 x 36 Scale: 1" = 50'
11 x 17 Scale: 1" = 100'



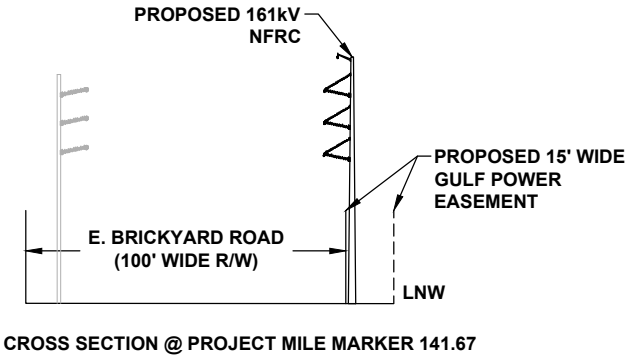
0	06/26/19	FOR INITIAL PERMIT SUBMITTAL	GCC	JRC	MKL
REV	DATE	DESCRIPTION	BY	CKD	APP

GULF POWER COMPANY		NORTH FLORIDA RESILIENCY CONNECTION	
SCALE: 1" = 100'	DATE: 06/26/19		FPL 033661 20210015-EI
DRAWN BY: GCC	CHECKED BY: JRC		
ENGINEER: MKL	SECTION: AS SHOWN		
COUNTY: GADSDEN	FILE NAME: RS4000		
SHEET 8a			

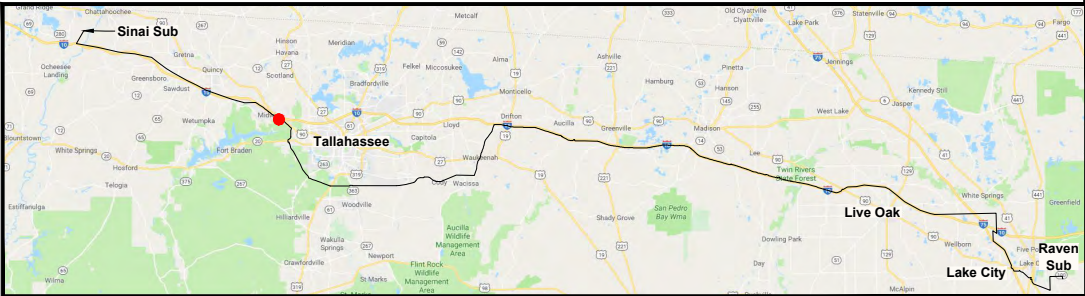
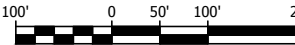



- NOTES:**
1. SURVEY BOUNDARIES AND WETLAND DELINEATION PROVIDED BY OTHERS.
 2. TEMPORARY MATTING CONFIGURATION BASED ON PLANS PREPARED BY PICKETT.

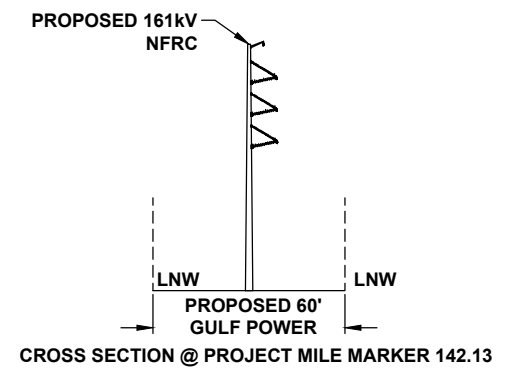
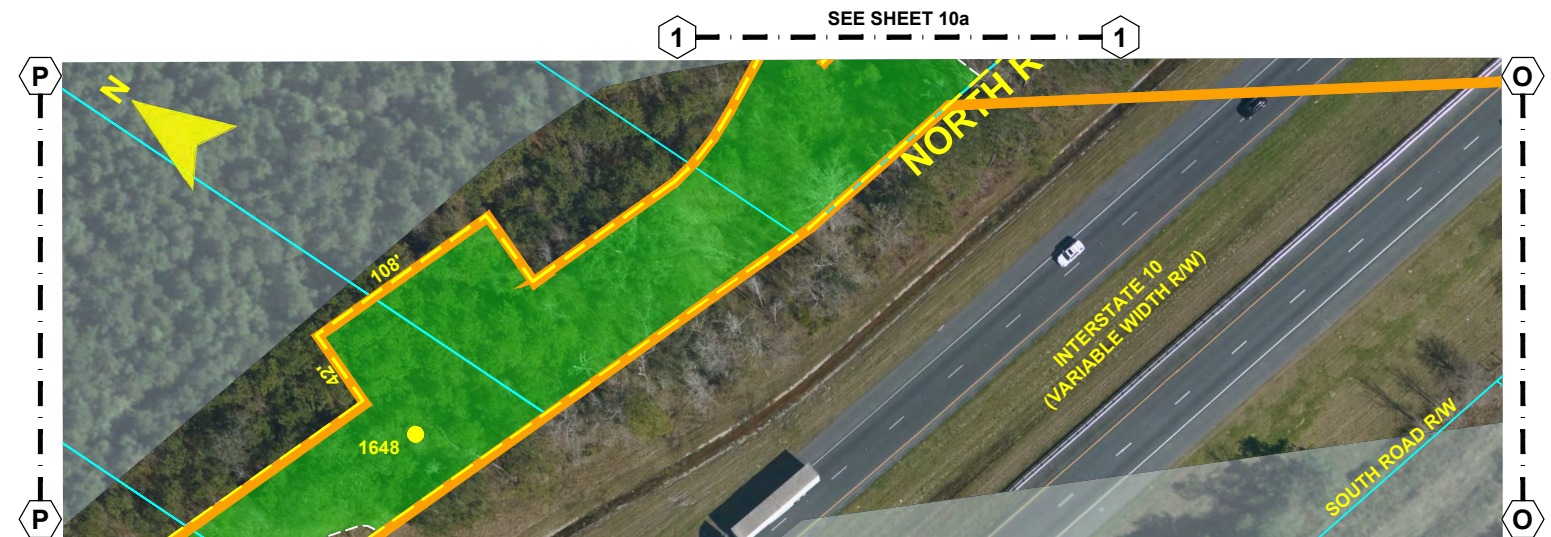
LEGEND			
	TEMPORARY MATTING		WETLAND
	LIMITS OF UPLAND CLEARING		DITCH, STREAM & WATERBODY
	LIMITS OF WETLAND CLEARING		278A2 TRANSMISSION POLE TO BE INSTALLED
	EXISTING FPL EASEMENT		278A2 EXISTING TRANSMISSION POLE TO REMAIN
	PROPOSED EASEMENT		278A2 TRANSMISSION POLE TO BE REMOVED
	PROJECT BOUNDARY		PROJECT MILE MARKER
	PROPERTY LINE		



24 x 36 Scale: 1" = 100'
11 x 17 Scale: 1" = 200'



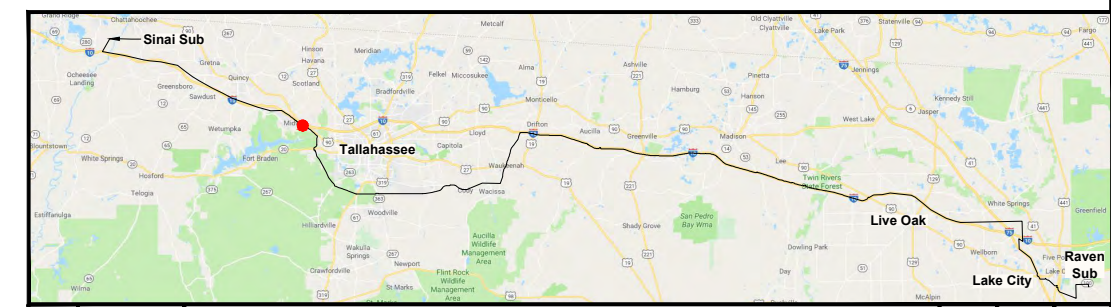
GULF POWER COMPANY		NORTH FLORIDA RESILIENCY CONNECTION	
SCALE: 1" = 200'		 FPL 033662 20210015-EI	
DRAWN BY: GCC			
ENGINEER: MKL			
COUNTY: GADSDEN		CHECKED BY: JRC	
SHEET 9 OF 69		SECTION: AS SHOWN	
		FILE NAME: RS4000	



- NOTES:**
1. SURVEY BOUNDARIES AND WETLAND DELINEATION PROVIDED BY OTHERS.
 2. TEMPORARY MATTING CONFIGURATION BASED ON PLANS PREPARED BY PICKETT.

LEGEND			
	TEMPORARY MATTING		WETLAND
	LIMITS OF UPLAND CLEARING		DITCH, STREAM & WATERBODY
	LIMITS OF WETLAND CLEARING		278A2 TRANSMISSION POLE TO BE INSTALLED
	EXISTING FPL EASEMENT		278A2 EXISTING TRANSMISSION POLE TO REMAIN
	PROPOSED EASEMENT		278A2 TRANSMISSION POLE TO BE REMOVED
	PROJECT BOUNDARY		PROJECT MILE MARKER
	PROPERTY LINE		

24 x 36 Scale: 1" = 50'
11 x 17 Scale: 1" = 100'



GULF POWER COMPANY		NORTH FLORIDA RESILIENCY CONNECTION	
SCALE: 1" = 100'	DATE: 06/26/19		FPL 033663 20210015-EI
DRAWN BY: GCC	CHECKED BY: JRC		
ENGINEER: MKL	SECTION: AS SHOWN		
COUNTY: GADSDEN	FILE NAME: RS4000		
SHEET 10 OF 69			

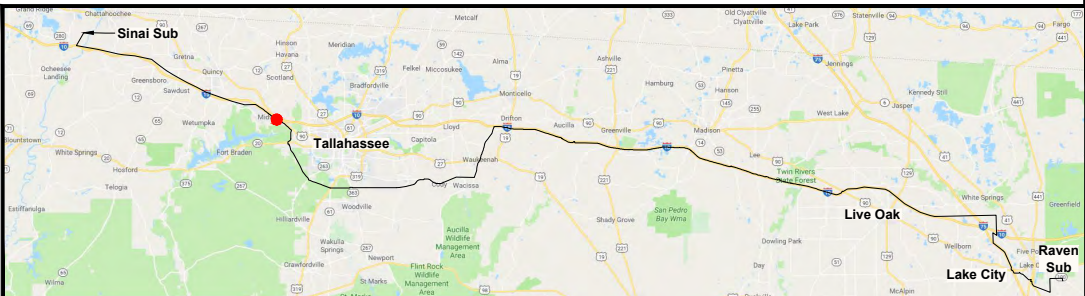


SEE SHEET 10

- NOTES:**
1. SURVEY BOUNDARIES AND WETLAND DELINEATION PROVIDED BY OTHERS.
 2. TEMPORARY MATTING CONFIGURATION BASED ON PLANS PREPARED BY PICKETT.

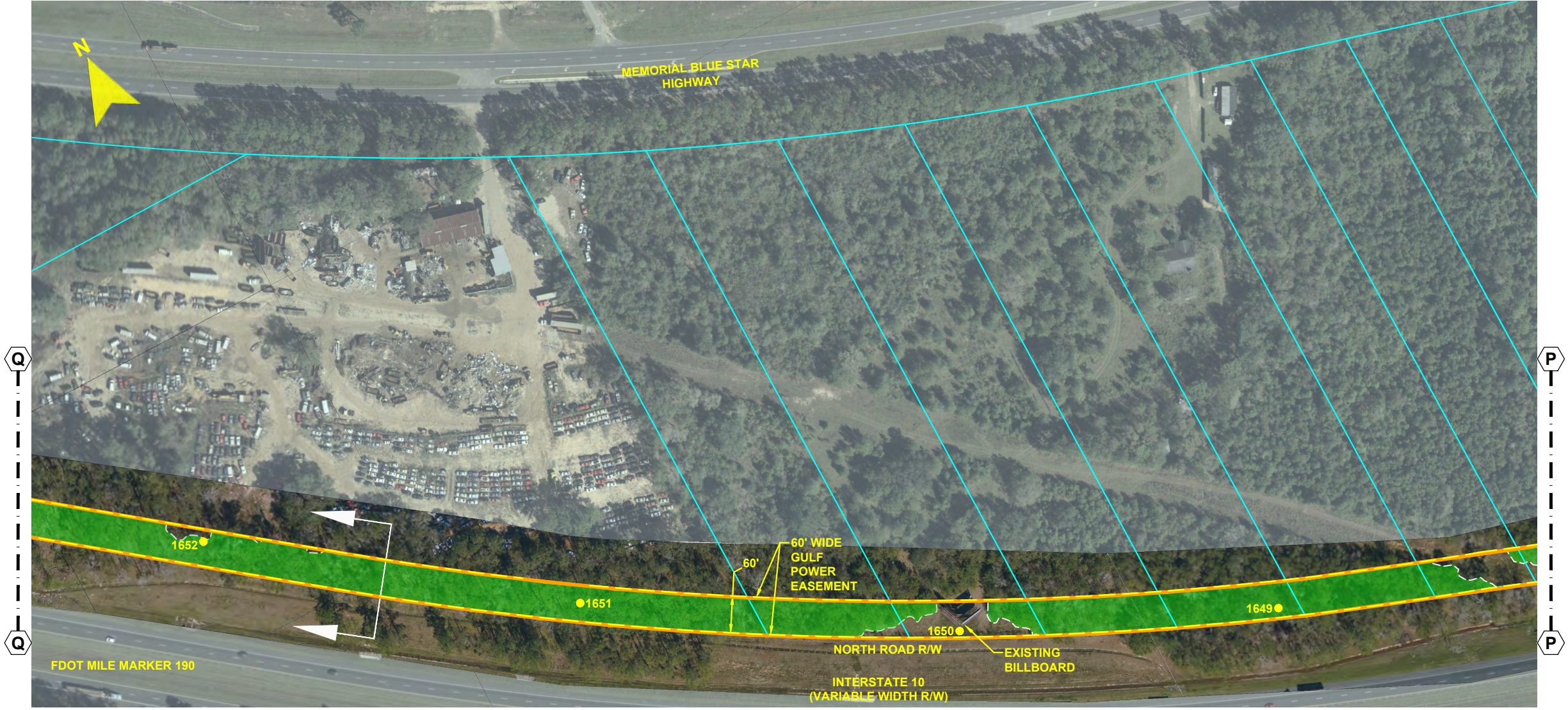
LEGEND			
	TEMPORARY MATTING		WETLAND
	LIMITS OF UPLAND CLEARING		DITCH, STREAM & WATERBODY
	LIMITS OF WETLAND CLEARING		278A2 TRANSMISSION POLE TO BE INSTALLED
	EXISTING FPL EASEMENT		278A2 EXISTING TRANSMISSION POLE TO REMAIN
	PROPOSED EASEMENT		278A2 TRANSMISSION POLE TO BE REMOVED
	PROJECT BOUNDARY		1 PROJECT MILE MARKER
	PROPERTY LINE		

24 x 36 Scale: 1" = 100'
11 x 17 Scale: 1" = 200'



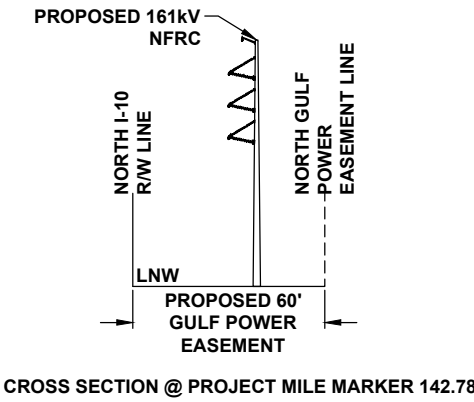
0	06/26/19	FOR INITIAL PERMIT SUBMITTAL	GCC	JRC	MKL
REV	DATE	DESCRIPTION	BY	CHKD	APP

GULF POWER COMPANY		NORTH FLORIDA RESILIENCY CONNECTION	
SCALE: 1" = 200' DRAWN BY: GCC ENGINEER: MKL COUNTY: GADSDEN SHEET 10a		DATE: 06/26/19 CHECKED BY: JRC SECTION: AS SHOWN FILE NAME: RS4000	
		FPL 033664 20210015-EI	

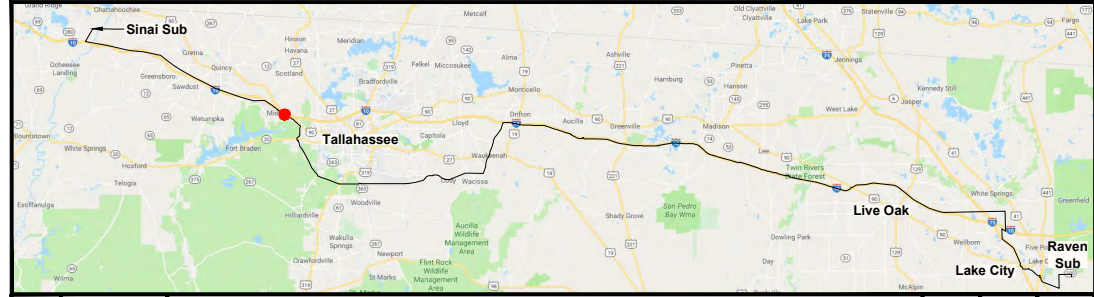


- NOTES:**
- 1. SURVEY BOUNDARIES AND WETLAND DELINEATION PROVIDED BY OTHERS.
 - 2. TEMPORARY MATTING CONFIGURATION BASED ON PLANS PREPARED BY PICKETT.

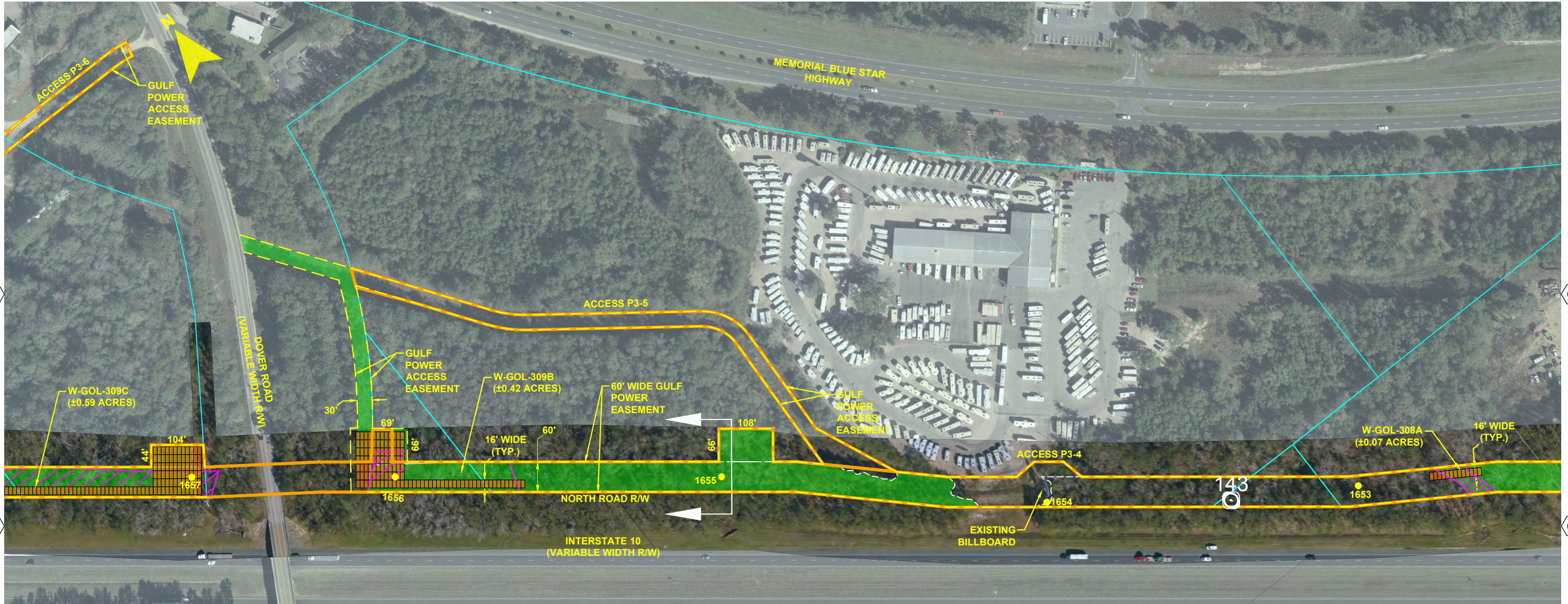
LEGEND			
	TEMPORARY MATTING		WETLAND
	LIMITS OF UPLAND CLEARING		DITCH, STREAM & WATERBODY
	LIMITS OF WETLAND CLEARING		278A2 TRANSMISSION POLE TO BE INSTALLED
	EXISTING FPL EASEMENT		278A2 EXISTING TRANSMISSION POLE TO REMAIN
	PROPOSED EASEMENT		278A2 TRANSMISSION POLE TO BE REMOVED
	PROJECT BOUNDARY		PROJECT MILE MARKER
	PROPERTY LINE		



24 x 36 Scale: 1" = 100'
11 x 17 Scale: 1" = 200'

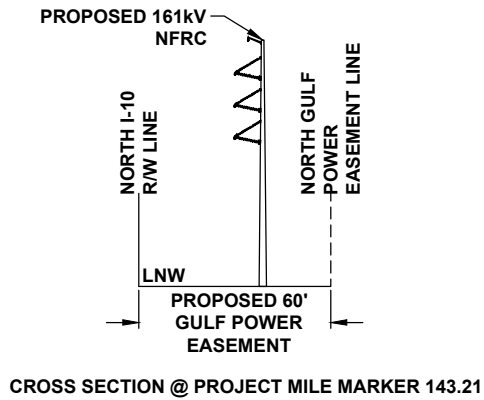


GULF POWER COMPANY		NORTH FLORIDA RESILIENCY CONNECTION	
SCALE: 1" = 200'		DATE: 06/26/19	
DRAWN BY: GCC		CHECKED BY: JRC	
ENGINEER: MKL		SECTION: AS SHOWN	
COUNTY: GADSDEN		FILE NAME: RS4000	
SHEET 11 OF 69			
		FPL 033665 20210015-EI	

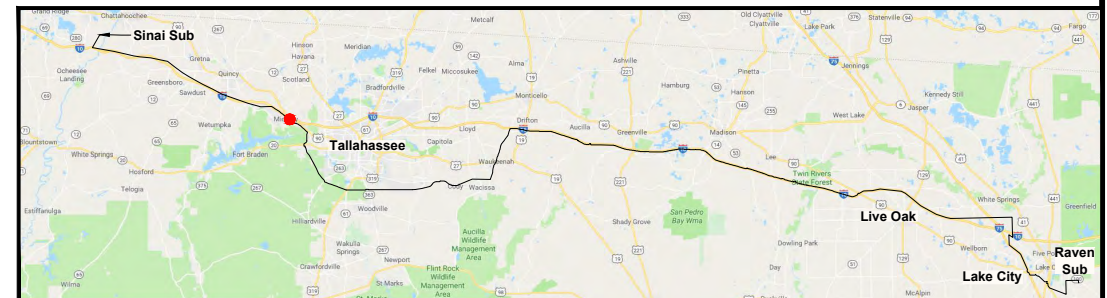



- NOTES:
1. SURVEY BOUNDARIES AND WETLAND DELINEATION PROVIDED BY OTHERS.
 2. TEMPORARY MATTING CONFIGURATION BASED ON PLANS PREPARED BY PICKETT.

LEGEND			
	TEMPORARY MATTING		WETLAND
	LIMITS OF UPLAND CLEARING		DITCH, STREAM & WATERBODY
	LIMITS OF WETLAND CLEARING		278A2 TRANSMISSION POLE TO BE INSTALLED
	EXISTING FPL EASEMENT		278A2 EXISTING TRANSMISSION POLE TO REMAIN
	PROPOSED EASEMENT		278A2 TRANSMISSION POLE TO BE REMOVED
	PROJECT BOUNDARY		PROJECT MILE MARKER
	PROPERTY LINE		



24 x 36 Scale: 1" = 100'
11 x 17 Scale: 1" = 200'

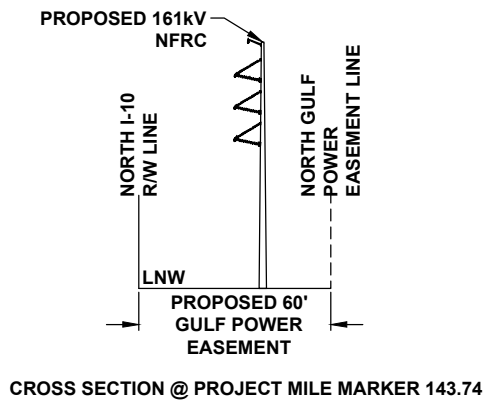


GULF POWER COMPANY		NORTH FLORIDA RESILIENCY CONNECTION	
SCALE: 1" = 200'	DATE: 06/26/19	 Gulf Power [®]	FPL 033666 20210015-EI
DRAWN BY: GCC	CHECKED BY: JRC		
ENGINEER: MKL	SECTION: AS SHOWN		
COUNTY: GADSDEN	FILE NAME: RS4000		
SHEET 12 OF 69			

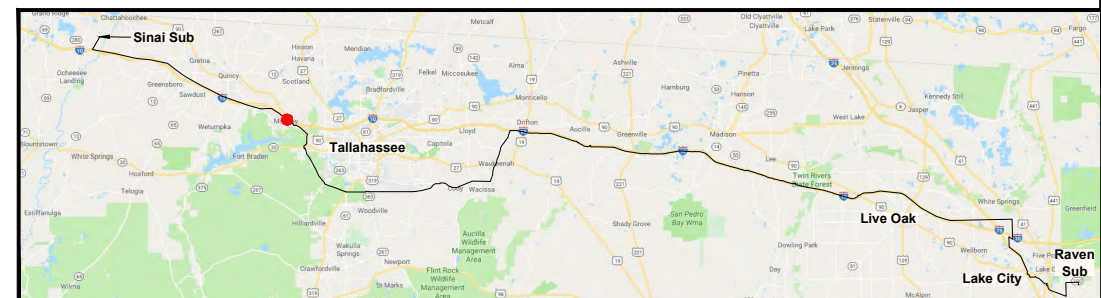


- NOTES:
1. SURVEY BOUNDARIES AND WETLAND DELINEATION PROVIDED BY OTHERS.
 2. TEMPORARY MATTING CONFIGURATION BASED ON PLANS PREPARED BY PICKETT.

LEGEND			
	TEMPORARY MATTING		WETLAND
	LIMITS OF UPLAND CLEARING		DITCH, STREAM & WATERBODY
	LIMITS OF WETLAND CLEARING		278A2 TRANSMISSION POLE TO BE INSTALLED
	EXISTING FPL EASEMENT		278A2 EXISTING TRANSMISSION POLE TO REMAIN
	PROPOSED EASEMENT		278A2 TRANSMISSION POLE TO BE REMOVED
	PROJECT BOUNDARY		PROJECT MILE MARKER
	PROPERTY LINE		



24 x 36 Scale: 1" = 100'
11 x 17 Scale: 1" = 200'



0	06/26/19	FOR INITIAL PERMIT SUBMITTAL	GCC	JRC	MKL
REV	DATE	DESCRIPTION	BY	CKD	APP

GULF POWER COMPANY

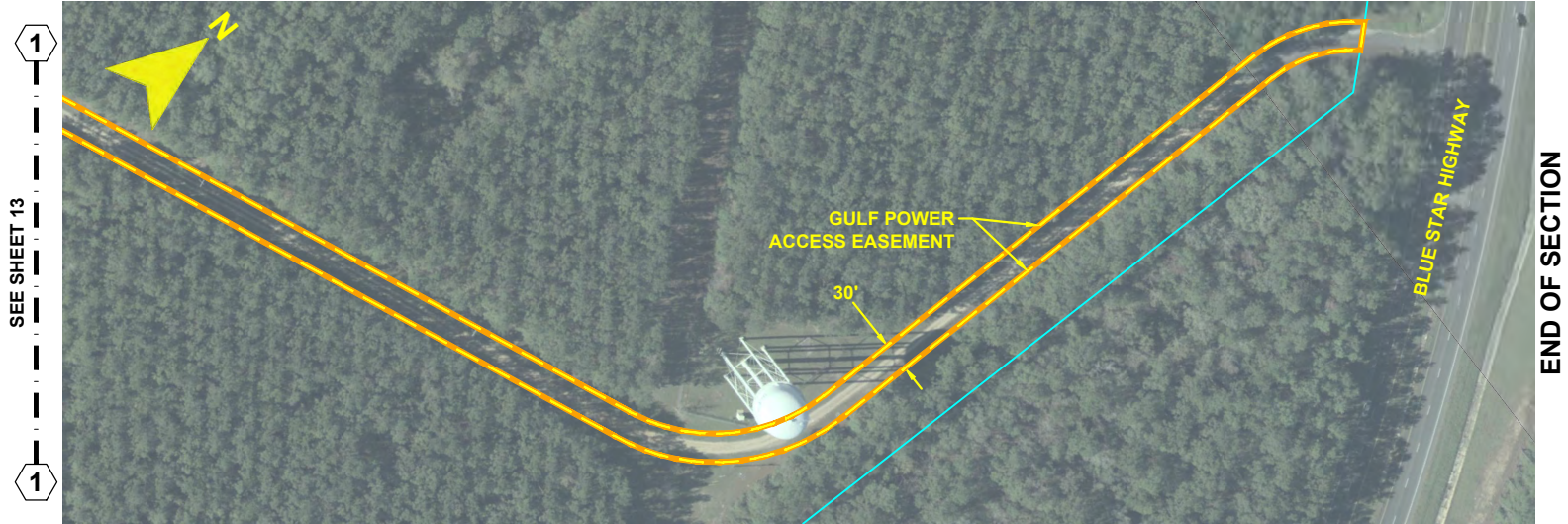
SCALE: 1" = 200'
DRAWN BY: GCC
ENGINEER: MKL
COUNTY: GADSDEN
SHEET 13 OF 69

DATE: 06/26/19
CHECKED BY: JRC
SECTION: AS SHOWN
FILE NAME: RS4000

NORTH FLORIDA RESILIENCY CONNECTION



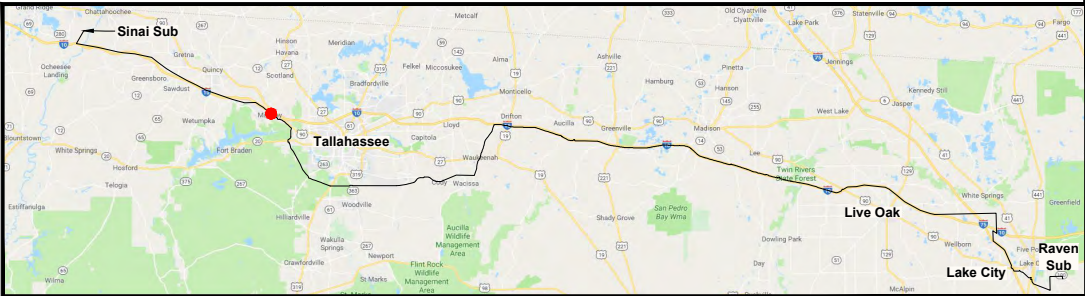
FPL 033667
20210015-EI




- NOTES:**
1. SURVEY BOUNDARIES AND WETLAND DELINEATION PROVIDED BY OTHERS.
 2. TEMPORARY MATTING CONFIGURATION BASED ON PLANS PREPARED BY PICKETT.


LEGEND			
	TEMPORARY MATTING		WETLAND
	LIMITS OF UPLAND CLEARING		DITCH, STREAM & WATERBODY
	LIMITS OF WETLAND CLEARING	278A2 ●	TRANSMISSION POLE TO BE INSTALLED
	EXISTING FPL EASEMENT	278A2 ●	EXISTING TRANSMISSION POLE TO REMAIN
	PROPOSED EASEMENT	278A2 ☒	TRANSMISSION POLE TO BE REMOVED
	PROJECT BOUNDARY	1 0	PROJECT MILE MARKER
	PROPERTY LINE		

24 x 36 Scale: 1" = 100'
11 x 17 Scale: 1" = 200'



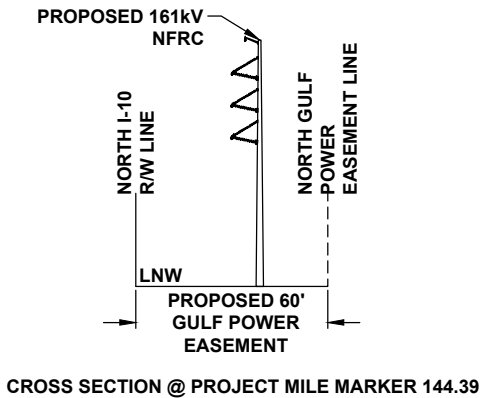
0	06/26/19	FOR INITIAL PERMIT SUBMITTAL	GCC	JRC	MKL
REV	DATE	DESCRIPTION	BY	CKD	APP

GULF POWER COMPANY		NORTH FLORIDA RESILIENCY CONNECTION	
SCALE: 1" = 200'	DATE: 06/26/19	 Gulf Power®	FPL 033668 20210015-EI
DRAWN BY: GCC	CHECKED BY: JRC		
ENGINEER: MKL	SECTION: AS SHOWN		
COUNTY: GADSDEN	FILE NAME: RS4000		
SHEET 13a			

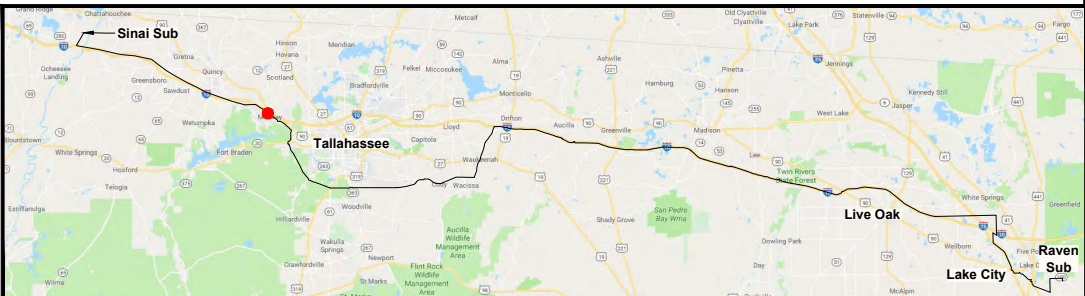


- NOTES:
1. SURVEY BOUNDARIES AND WETLAND DELINEATION PROVIDED BY OTHERS.
 2. TEMPORARY MATTING CONFIGURATION BASED ON PLANS PREPARED BY PICKETT.

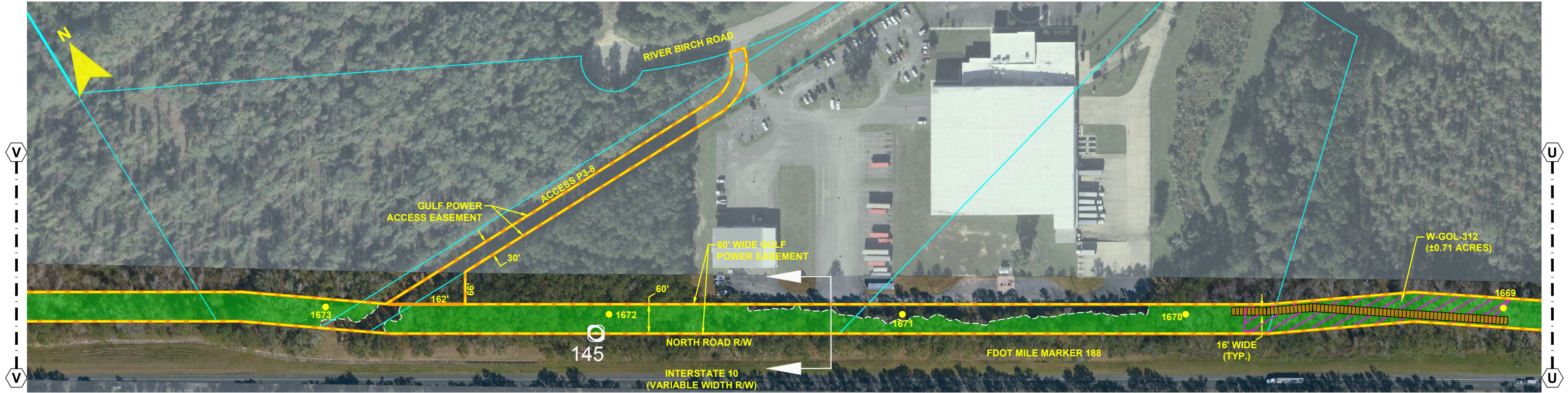
LEGEND			
	TEMPORARY MATTING		WETLAND
	LIMITS OF UPLAND CLEARING		DITCH, STREAM & WATERBODY
	LIMITS OF WETLAND CLEARING		278A2 TRANSMISSION POLE TO BE INSTALLED
	EXISTING FPL EASEMENT		278A2 EXISTING TRANSMISSION POLE TO REMAIN
	PROPOSED EASEMENT		278A2 TRANSMISSION POLE TO BE REMOVED
	PROJECT BOUNDARY		PROJECT MILE MARKER
	PROPERTY LINE		



24 x 36 Scale: 1" = 50'
11 x 17 Scale: 1" = 100'

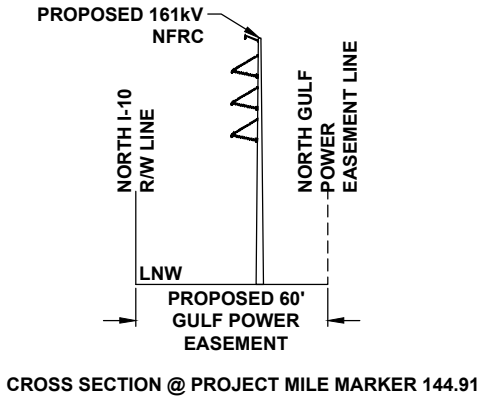


11 x 17 Scale: 1" = 100'		0		06/26/19		FOR INITIAL PERMIT SUBMITTAL		GCC	JRC	MKL
		REV		DATE		DESCRIPTION		BY	CKD	APP
GULF POWER COMPANY						NORTH FLORIDA RESILIENCY CONNECTION				
SCALE: 1" = 100'		DATE: 06/26/19				FPL 033669 20210015-EI				
DRAWN BY: GCC		CHECKED BY: JRC								
ENGINEER: MKL		SECTION: AS SHOWN								
COUNTY: GADSDEN		FILE NAME: RS4000								
SHEET 14 OF 69										

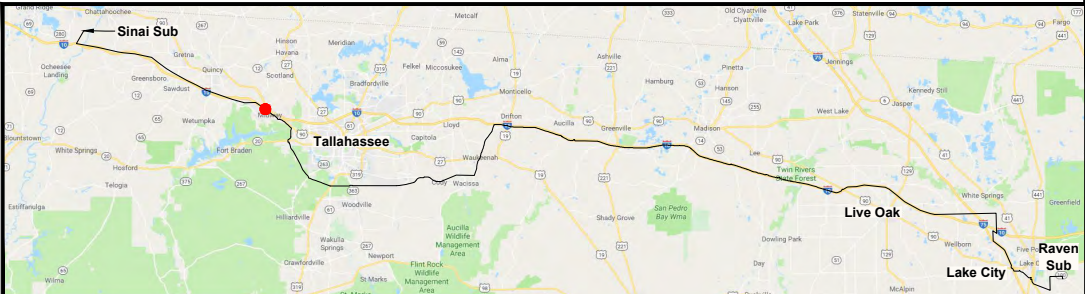
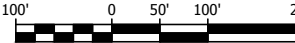



- NOTES:
1. SURVEY BOUNDARIES AND WETLAND DELINEATION PROVIDED BY OTHERS.
 2. TEMPORARY MATTING CONFIGURATION BASED ON PLANS PREPARED BY PICKETT.

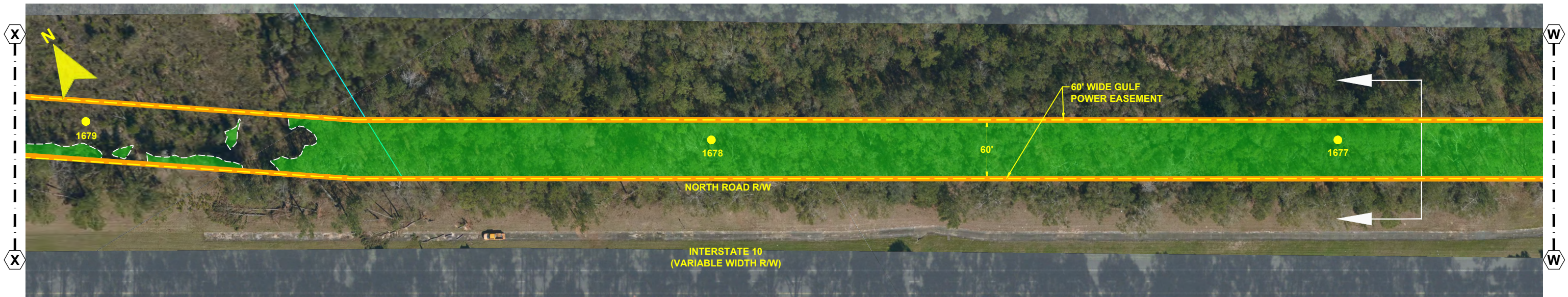
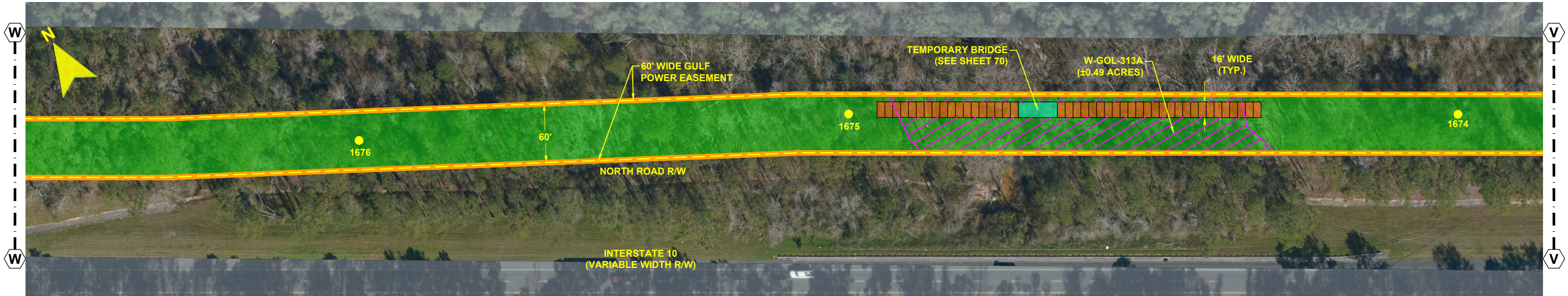
LEGEND			
	TEMPORARY MATTING		WETLAND
	LIMITS OF UPLAND CLEARING		DITCH, STREAM & WATERBODY
	LIMITS OF WETLAND CLEARING		278A2 TRANSMISSION POLE TO BE INSTALLED
	EXISTING FPL EASEMENT		278A2 EXISTING TRANSMISSION POLE TO REMAIN
	PROPOSED EASEMENT		278A2 TRANSMISSION POLE TO BE REMOVED
	PROJECT BOUNDARY		PROJECT MILE MARKER
	PROPERTY LINE		



24 x 36 Scale: 1" = 100'
11 x 17 Scale: 1" = 200'

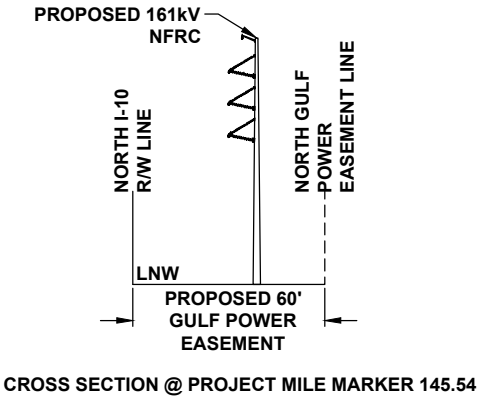


GULF POWER COMPANY		NORTH FLORIDA RESILIENCY CONNECTION	
SCALE: 1" = 200'	DATE: 06/26/19	 Gulf Power®	FPL 033670 20210015-EI
DRAWN BY: GCC	CHECKED BY: JRC		
ENGINEER: MKL	SECTION: AS SHOWN		
COUNTY: GADSDEN	FILE NAME: RS4000		
SHEET 15 OF 69			

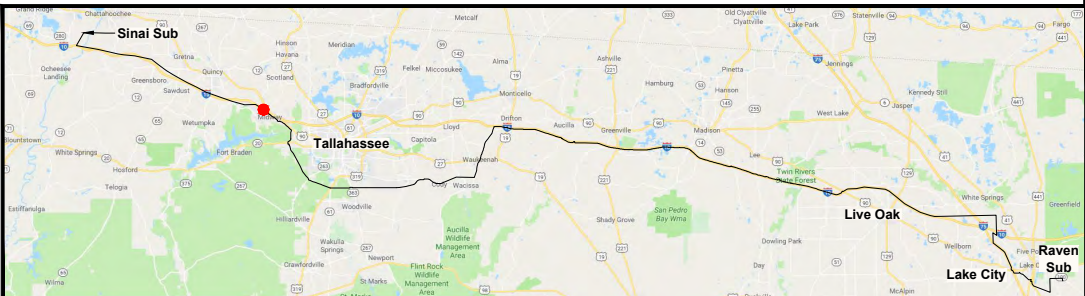



- NOTES:**
1. SURVEY BOUNDARIES AND WETLAND DELINEATION PROVIDED BY OTHERS.
 2. TEMPORARY MATTING CONFIGURATION BASED ON PLANS PREPARED BY PICKETT.

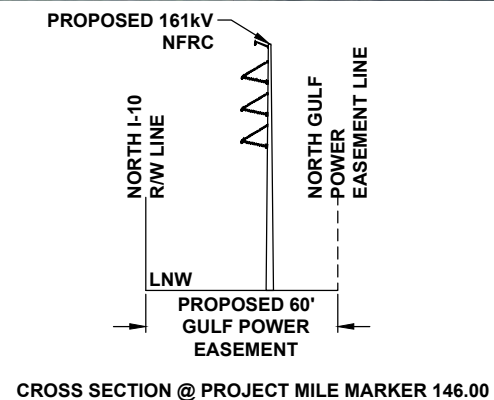
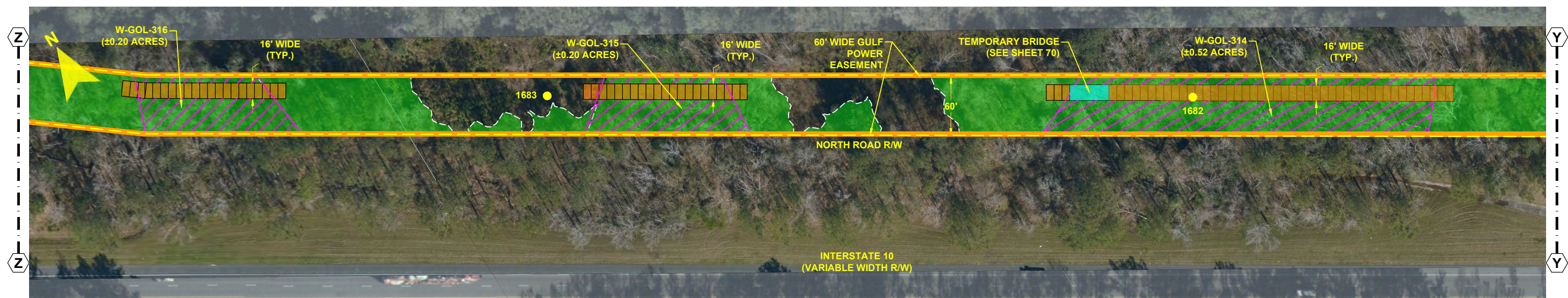
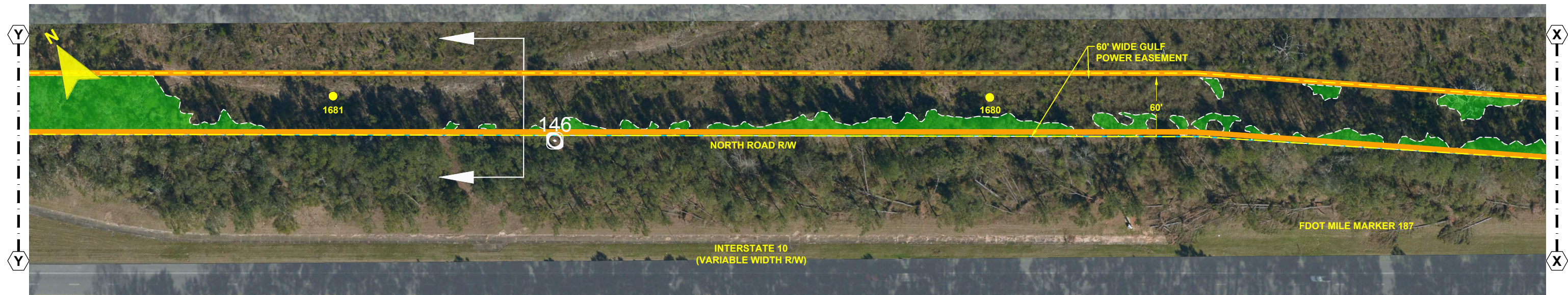
LEGEND			
	TEMPORARY MATTING		WETLAND
	LIMITS OF UPLAND CLEARING		DITCH, STREAM & WATERBODY
	LIMITS OF WETLAND CLEARING		278A2 TRANSMISSION POLE TO BE INSTALLED
	EXISTING FPL EASEMENT		278A2 EXISTING TRANSMISSION POLE TO REMAIN
	PROPOSED EASEMENT		278A2 TRANSMISSION POLE TO BE REMOVED
	PROJECT BOUNDARY		PROJECT MILE MARKER
	PROPERTY LINE		



24 x 36 Scale: 1" = 50'
11 x 17 Scale: 1" = 100'
















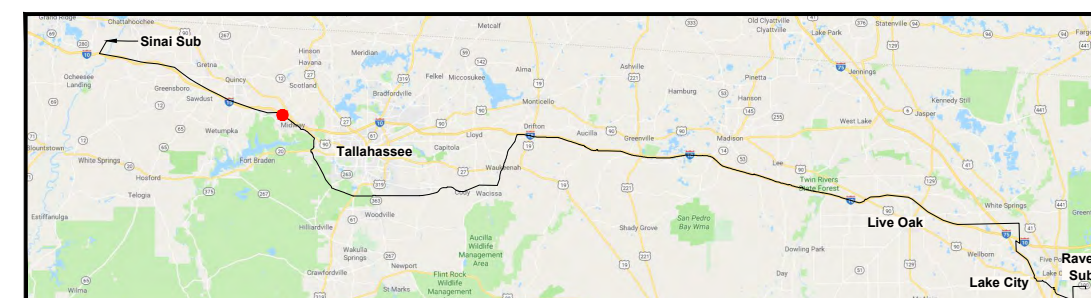
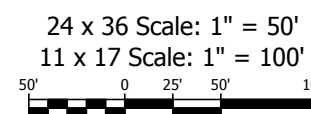
GULF POWER COMPANY		NORTH FLORIDA RESILIENCY CONNECTION	
SCALE: 1" = 100'		 FPL 033671 20210015-EI	
DRAWN BY: GCC			
ENGINEER: MKL			
COUNTY: GADSDEN			
SHEET 16 OF 69	DATE: 06/26/19		
	CHECKED BY: JRC		
	SECTION: AS SHOWN		
	FILE NAME: RS4000		



CROSS SECTION @ PROJECT MILE MARKER 146.00

- NOTES:**
1. SURVEY BOUNDARIES AND WETLAND DELINEATION PROVIDED BY OTHERS.
 2. TEMPORARY MATTING CONFIGURATION BASED ON PLANS PREPARED BY PICKETT.

LEGEND		
	TEMPORARY MATTING	 WETLAND
	LIMITS OF UPLAND CLEARING	 DITCH, STREAM & WATERBODY
	LIMITS OF WETLAND CLEARING	278A2  TRANSMISSION POLE TO BE INSTALLED
	EXISTING FPL EASEMENT	278A2  EXISTING TRANSMISSION POLE TO REMAIN
	PROPOSED EASEMENT	278A2  TRANSMISSION POLE TO BE REMOVED
	PROJECT BOUNDARY	 PROJECT MILE MARKER
	PROPERTY LINE	



GULF POWER COMPANY

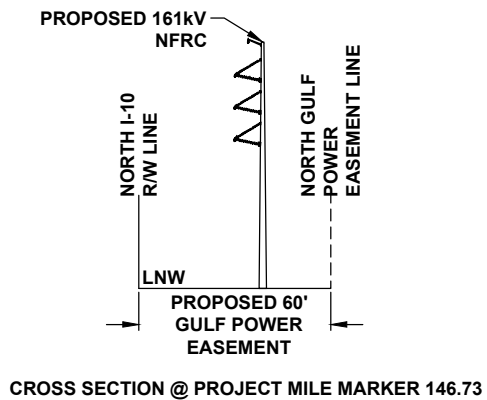
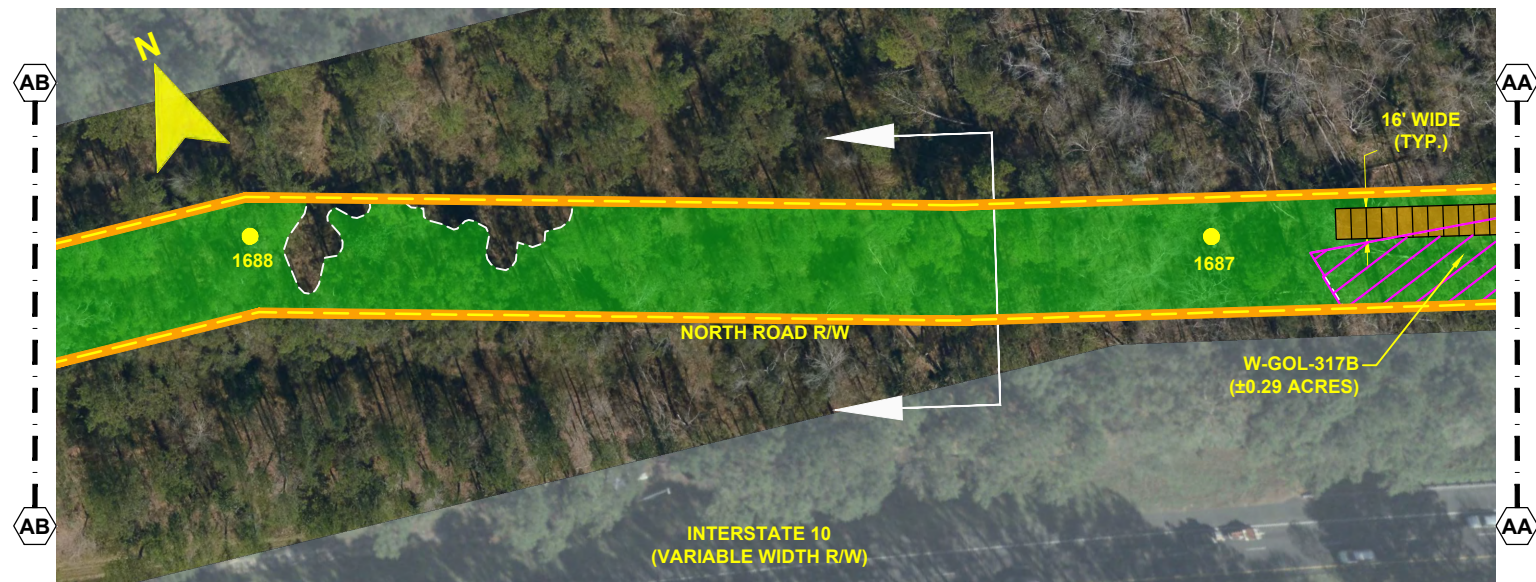
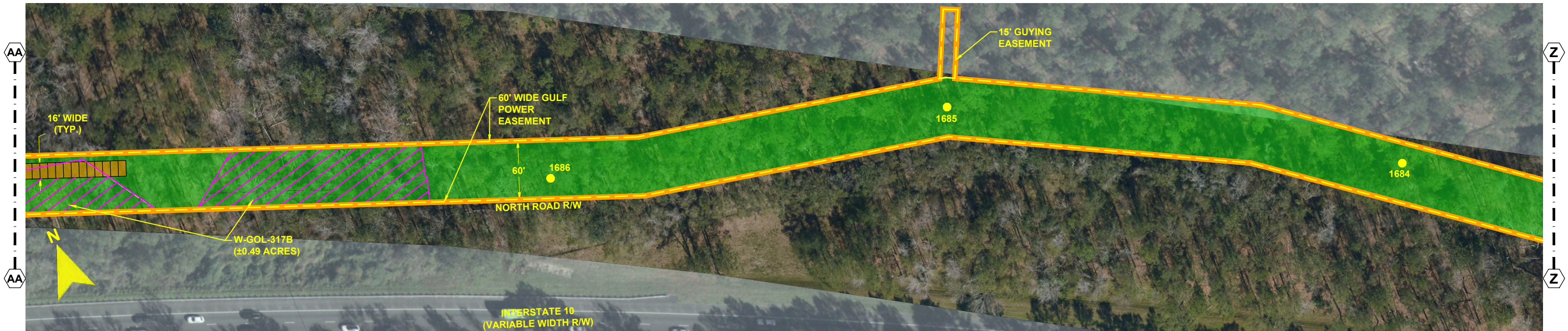
SCALE: 1" = 100'
DRAWN BY: GCC
ENGINEER: MKL
COUNTY: GADSDEN
SHEET 17 OF 69

DATE: 06/26/19
CHECKED BY: JRC
SECTION: AS SHOWN
FILE NAME: RS4000



NORTH FLORIDA RESILIENCY CONNECTION

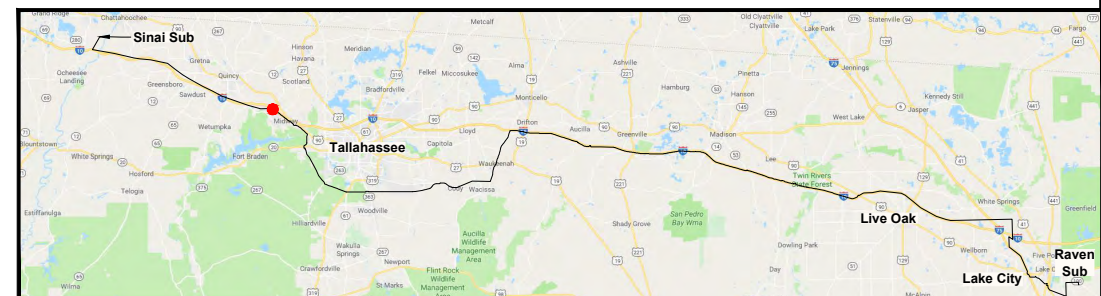
FPL 033672
20210015-EI




- NOTES:**
1. SURVEY BOUNDARIES AND WETLAND DELINEATION PROVIDED BY OTHERS.
 2. TEMPORARY MATTING CONFIGURATION BASED ON PLANS PREPARED BY PICKETT.

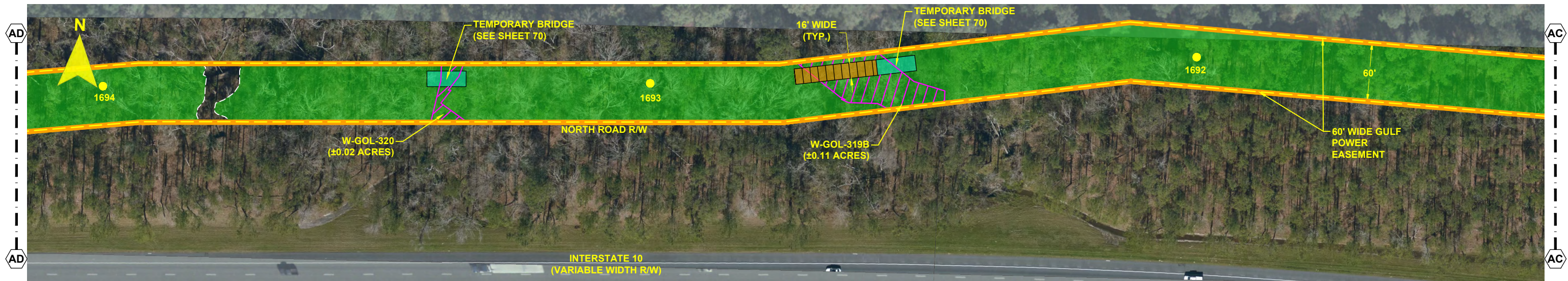
LEGEND	
	TEMPORARY MATTING
	LIMITS OF UPLAND CLEARING
	LIMITS OF WETLAND CLEARING
	EXISTING FPL EASEMENT
	PROPOSED EASEMENT
	PROJECT BOUNDARY
	PROPERTY LINE
	WETLAND
	DITCH, STREAM & WATERBODY
	278A2 TRANSMISSION POLE TO BE INSTALLED
	278A2 EXISTING TRANSMISSION POLE TO REMAIN
	278A2 TRANSMISSION POLE TO BE REMOVED
	1 PROJECT MILE MARKER

24 x 36 Scale: 1" = 50'
 11 x 17 Scale: 1" = 100'



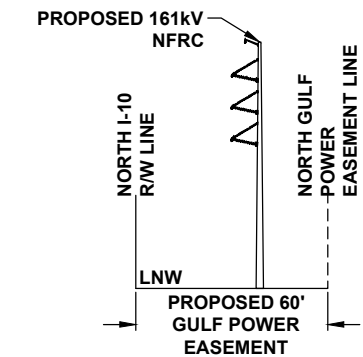
0	06/26/19	FOR INITIAL PERMIT SUBMITTAL	GCC	JRC	MKL
REV	DATE	DESCRIPTION	BY	CHKD	APP

GULF POWER COMPANY		NORTH FLORIDA RESILIENCY CONNECTION	
SCALE: 1" = 100'	DATE: 06/26/19	 Gulf Power [®]	FPL 033673 20210015-EI
DRAWN BY: GCC	CHECKED BY: JRC		
ENGINEER: MKL	SECTION: AS SHOWN		
COUNTY: GADSDEN	FILE NAME: RS4000		
SHEET 18 OF 69			



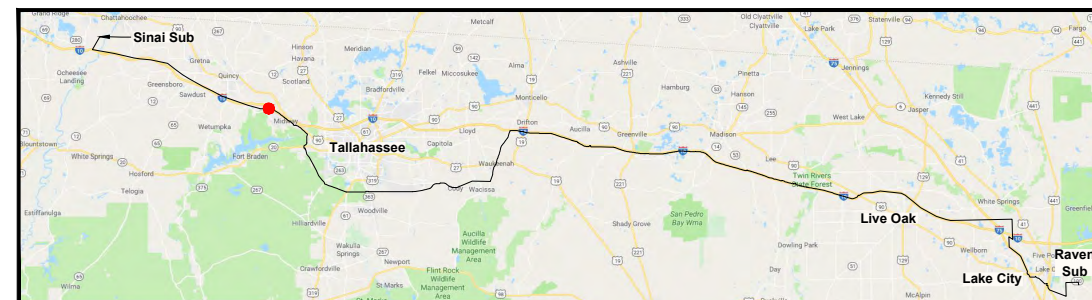
- NOTES:
1. SURVEY BOUNDARIES AND WETLAND DELINEATION PROVIDED BY OTHERS.
 2. TEMPORARY MATTING CONFIGURATION BASED ON PLANS PREPARED BY PICKETT.

LEGEND			
	TEMPORARY MATTING		WETLAND
	LIMITS OF UPLAND CLEARING		DITCH, STREAM & WATERBODY
	LIMITS OF WETLAND CLEARING		278A2 TRANSMISSION POLE TO BE INSTALLED
	EXISTING FPL EASEMENT		278A2 EXISTING TRANSMISSION POLE TO REMAIN
	PROPOSED EASEMENT		278A2 TRANSMISSION POLE TO BE REMOVED
	PROJECT BOUNDARY		PROJECT MILE MARKER
	PROPERTY LINE		



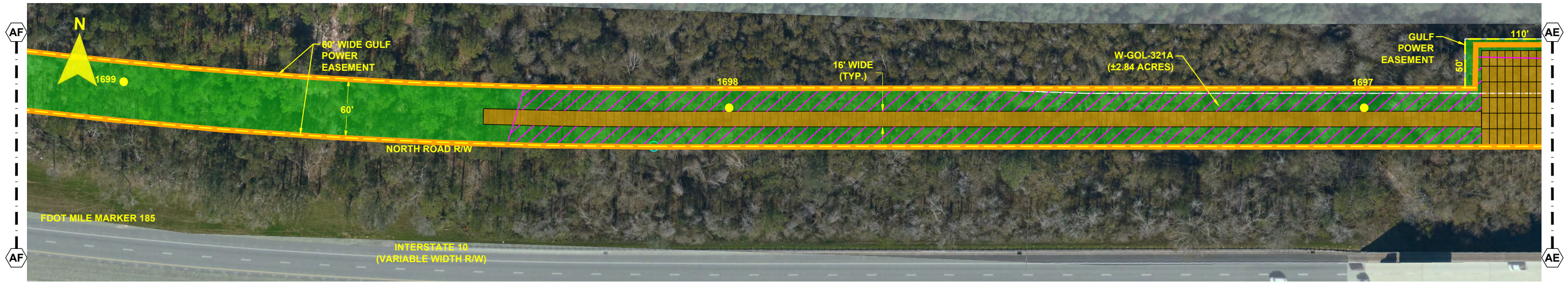
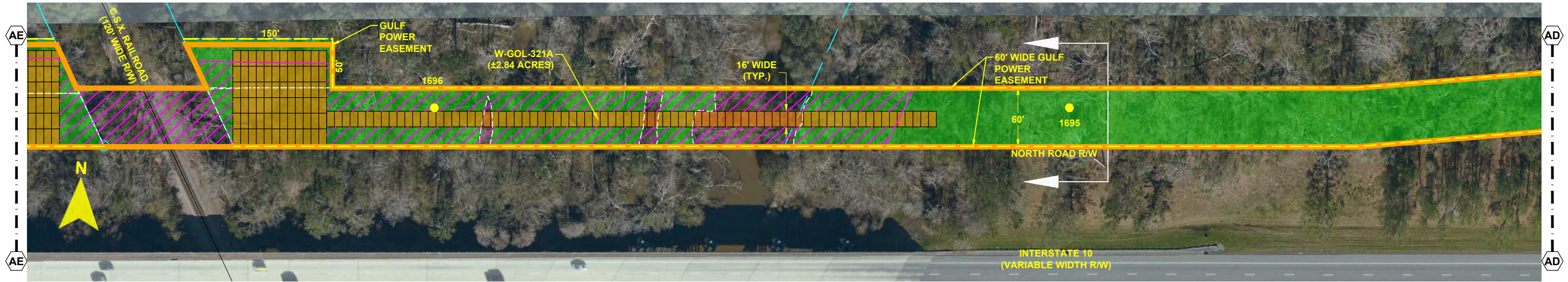
CROSS SECTION @ PROJECT MILE MARKER 146.88

24 x 36 Scale: 1" = 50'
11 x 17 Scale: 1" = 100'



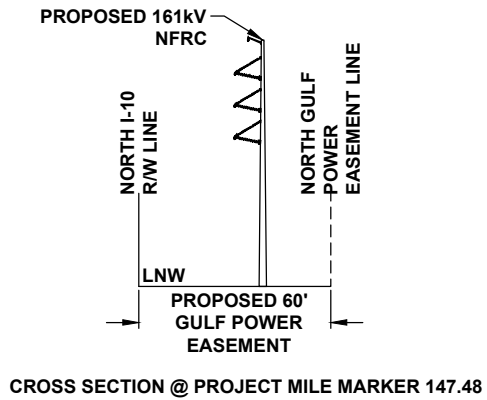
REV	DATE	DESCRIPTION	BY	CHKD	APP
0	06/26/19	FOR INITIAL PERMIT SUBMITTAL	GCC	JRC	MKL

GULF POWER COMPANY		NORTH FLORIDA RESILIENCY CONNECTION	
SCALE: 1" = 100'	DATE: 06/26/19	 Gulf Power®	FPL 033674 20210015-EI
DRAWN BY: GCC	CHECKED BY: JRC		
ENGINEER: MKL	SECTION: AS SHOWN		
COUNTY: GADSDEN	FILE NAME: RS4000		
SHEET 19 OF 69			

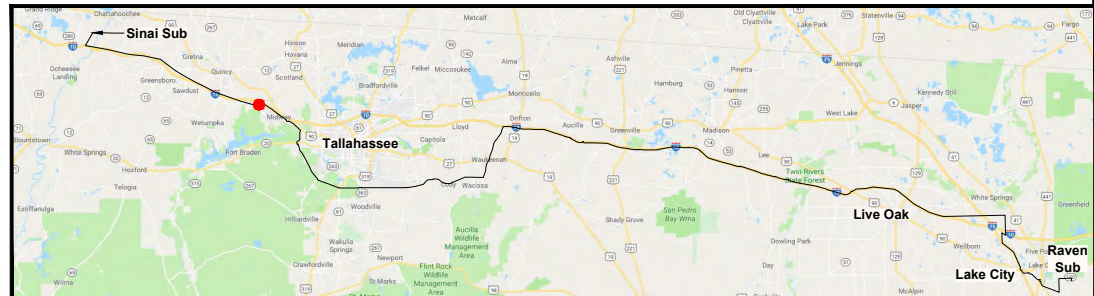


- NOTES:
1. SURVEY BOUNDARIES AND WETLAND DELINEATION PROVIDED BY OTHERS.
 2. TEMPORARY MATTING CONFIGURATION BASED ON PLANS PREPARED BY PICKETT.

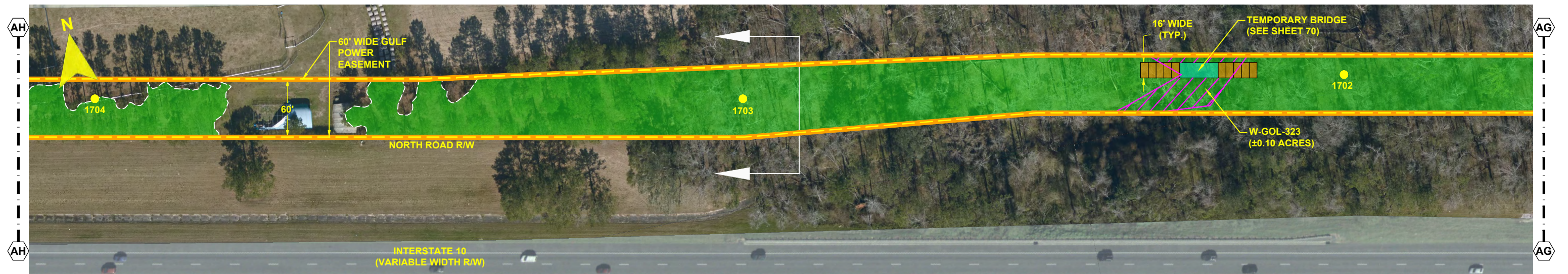
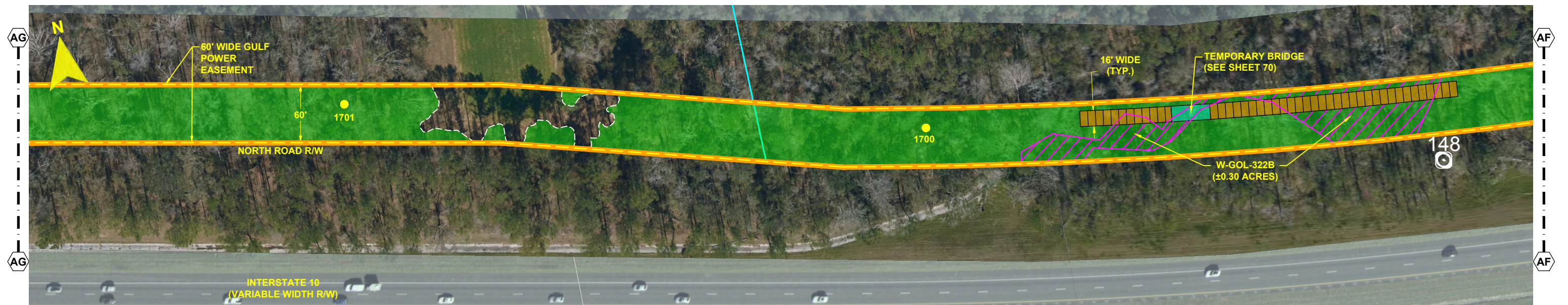
LEGEND			
	TEMPORARY MATTING		WETLAND
	LIMITS OF UPLAND CLEARING		DITCH, STREAM & WATERBODY
	LIMITS OF WETLAND CLEARING		278A2 TRANSMISSION POLE TO BE INSTALLED
	EXISTING FPL EASEMENT		278A2 EXISTING TRANSMISSION POLE TO REMAIN
	PROPOSED EASEMENT		278A2 TRANSMISSION POLE TO BE REMOVED
	PROJECT BOUNDARY		1 PROJECT MILE MARKER
	PROPERTY LINE		



24 x 36 Scale: 1" = 50'
11 x 17 Scale: 1" = 100'
















GULF POWER COMPANY		NORTH FLORIDA RESILIENCY CONNECTION	
SCALE: 1" = 100' DRAWN BY: GCC ENGINEER: MKL COUNTY: GADSDEN SHEET 20 OF 69		DATE: 06/26/19 CHECKED BY: JRC SECTION: AS SHOWN FILE NAME: RS4000	
		FPL 033675 20210015-EI	

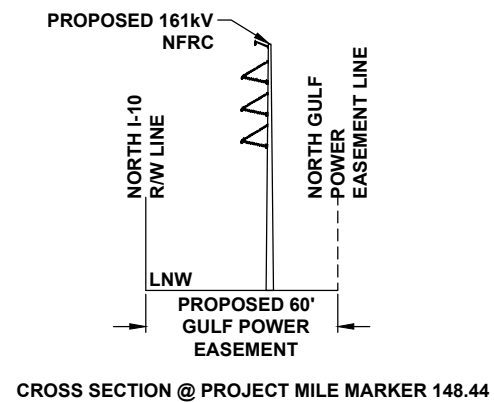


NOTES:

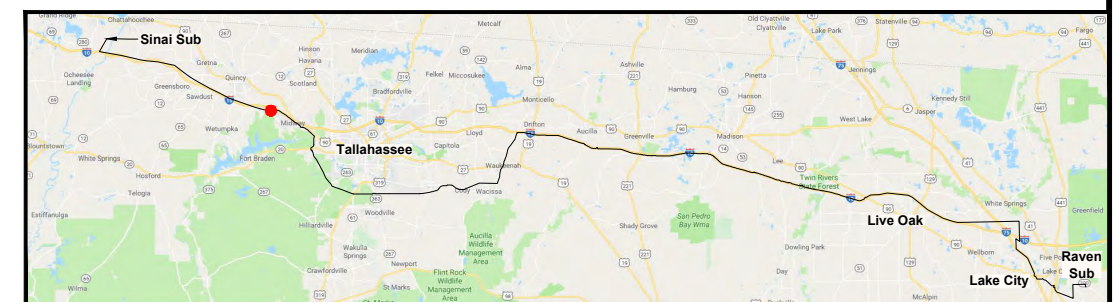
1. SURVEY BOUNDARIES AND WETLAND DELINEATION PROVIDED BY OTHERS.
2. TEMPORARY MATTING CONFIGURATION BASED ON PLANS PREPARED BY PICKETT.

LEGEND

	TEMPORARY MATTING		WETLAND
	LIMITS OF UPLAND CLEARING		DITCH, STREAM & WATERBODY
	LIMITS OF WETLAND CLEARING	278A2	TRANSMISSION POLE TO BE INSTALLED
	EXISTING FPL EASEMENT		
	PROPOSED EASEMENT	278A2	EXISTING TRANSMISSION POLE TO REMAIN
	PROJECT BOUNDARY		
	PROPERTY LINE	278A2	TRANSMISSION POLE TO BE REMOVED
			
		1	PROJECT MILE MARKER
			



24 x 36 Scale: 1" = 50'
11 x 17 Scale: 1" = 100'



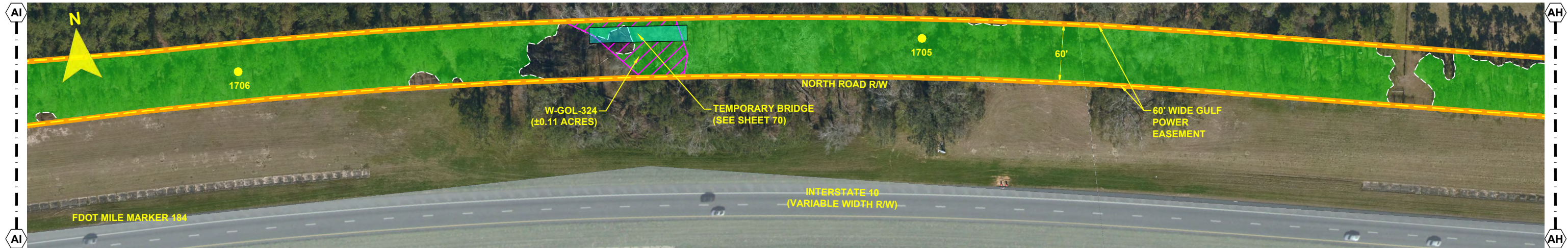
GULF POWER COMPANY

SCALE: 1" = 100'
DRAWN BY: GCC
ENGINEER: MKL
COUNTY: GADSDEN
SHEET 21 OF 69

DATE: 06/26/19
CHECKED BY: JRC
SECTION: AS SHOWN
FILE NAME: RS4000

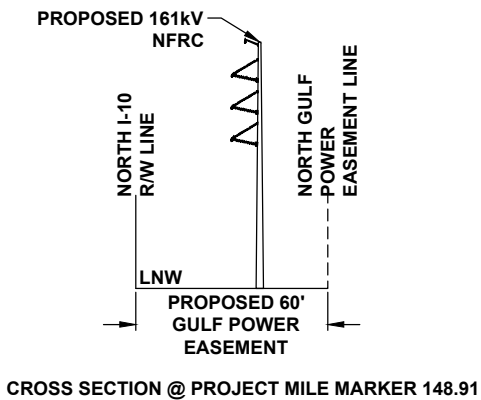


FPL 033676
20210015-EI

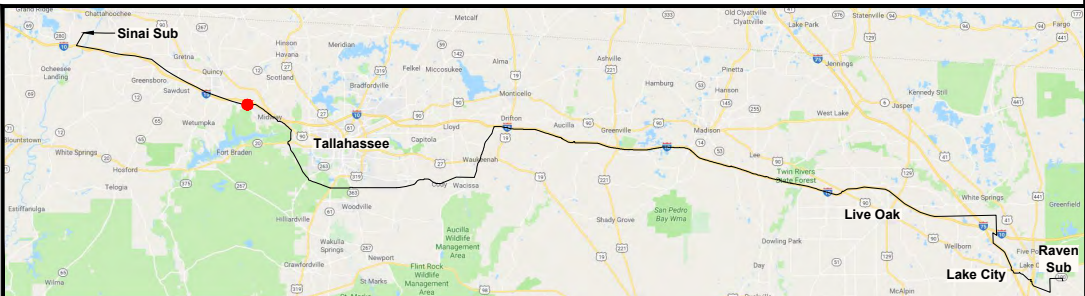


- NOTES:**
1. SURVEY BOUNDARIES AND WETLAND DELINEATION PROVIDED BY OTHERS.
 2. TEMPORARY MATTING CONFIGURATION BASED ON PLANS PREPARED BY PICKETT.

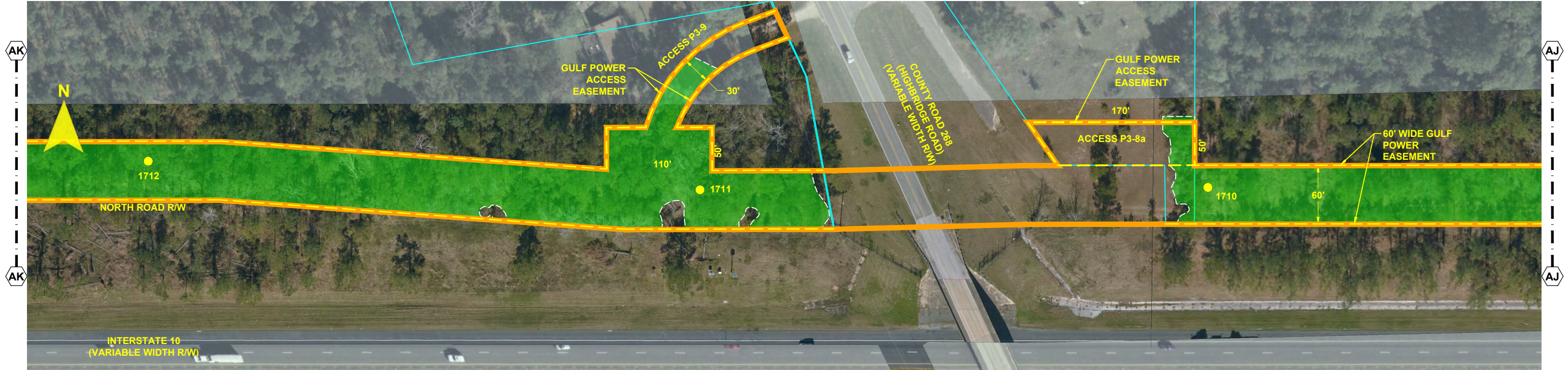
LEGEND			
	TEMPORARY MATTING		WETLAND
	LIMITS OF UPLAND CLEARING		DITCH, STREAM & WATERBODY
	LIMITS OF WETLAND CLEARING		278A2 TRANSMISSION POLE TO BE INSTALLED
	EXISTING FPL EASEMENT		278A2 EXISTING TRANSMISSION POLE TO REMAIN
	PROPOSED EASEMENT		278A2 TRANSMISSION POLE TO BE REMOVED
	PROJECT BOUNDARY		PROJECT MILE MARKER
	PROPERTY LINE		



24 x 36 Scale: 1" = 50'
11 x 17 Scale: 1" = 100'

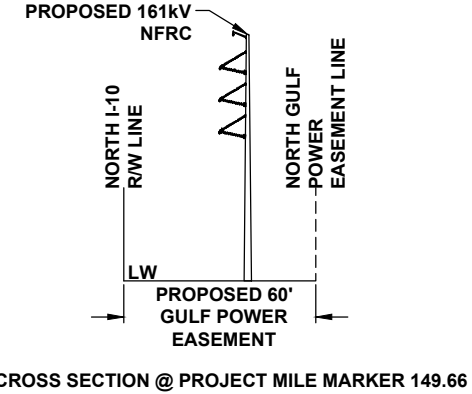


GULF POWER COMPANY		NORTH FLORIDA RESILIENCY CONNECTION	
SCALE: 1" = 100'	DATE: 06/26/19		FPL 033677 20210015-EI
DRAWN BY: GCC	CHECKED BY: JRC		
ENGINEER: MKL	SECTION: AS SHOWN		
COUNTY: GADSDEN	FILE NAME: RS4000		
SHEET 22 OF 69			

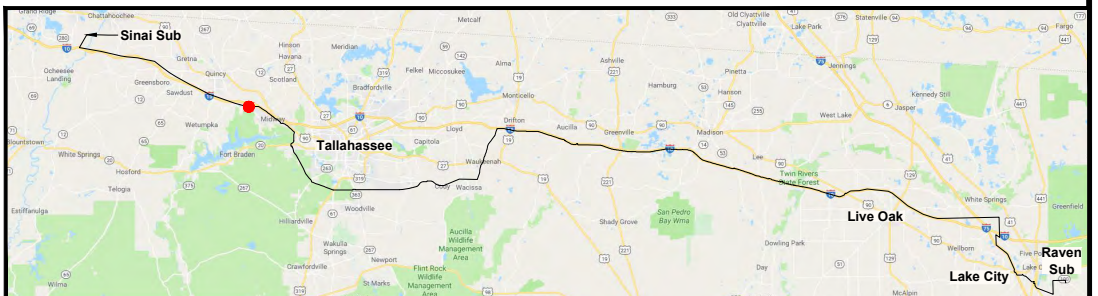


- NOTES:**
1. SURVEY BOUNDARIES AND WETLAND DELINEATION PROVIDED BY OTHERS.
 2. TEMPORARY MATTING CONFIGURATION BASED ON PLANS PREPARED BY PICKETT.

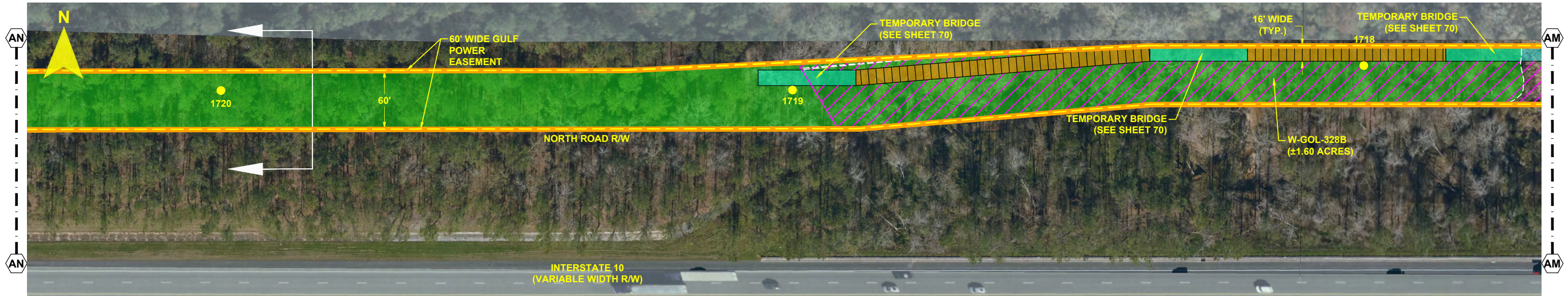
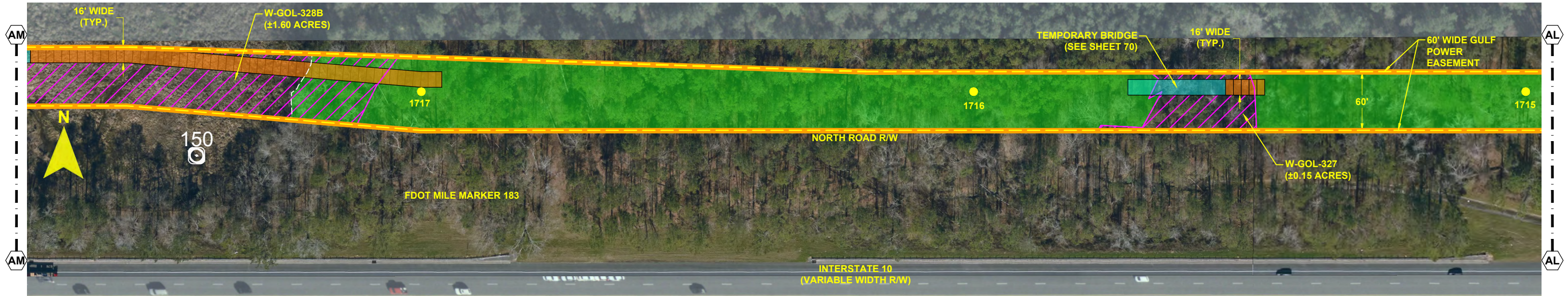
LEGEND			
	TEMPORARY MATTING		WETLAND
	LIMITS OF UPLAND CLEARING		DITCH, STREAM & WATERBODY
	LIMITS OF WETLAND CLEARING		278A2 TRANSMISSION POLE TO BE INSTALLED
	EXISTING FPL EASEMENT		278A2 EXISTING TRANSMISSION POLE TO REMAIN
	PROPOSED EASEMENT		278A2 TRANSMISSION POLE TO BE REMOVED
	PROJECT BOUNDARY		1 PROJECT MILE MARKER
	PROPERTY LINE		



24 x 36 Scale: 1" = 50'
11 x 17 Scale: 1" = 100'

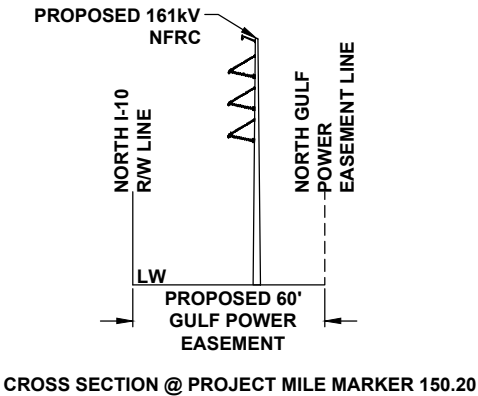


GULF POWER COMPANY		NORTH FLORIDA RESILIENCY CONNECTION	
SCALE: 1" = 100'		DATE: 06/26/19	
DRAWN BY: GCC		CHECKED BY: JRC	
ENGINEER: MKL		SECTION: AS SHOWN	
COUNTY: GADSDEN		FILE NAME: RS4000	
SHEET 23 OF 69			
		FPL 033678 20210015-EI	

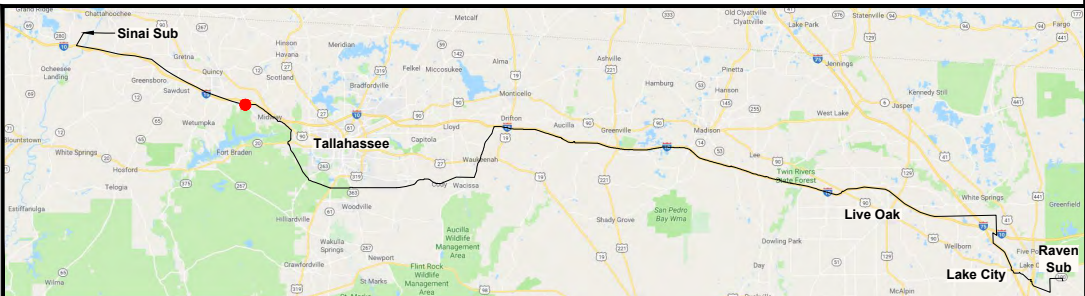
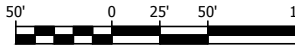


- NOTES:
1. SURVEY BOUNDARIES AND WETLAND DELINEATION PROVIDED BY OTHERS.
 2. TEMPORARY MATTING CONFIGURATION BASED ON PLANS PREPARED BY PICKETT.

LEGEND			
	TEMPORARY MATTING		WETLAND
	LIMITS OF UPLAND CLEARING		DITCH, STREAM & WATERBODY
	LIMITS OF WETLAND CLEARING		278A2 TRANSMISSION POLE TO BE INSTALLED
	EXISTING FPL EASEMENT		278A2 EXISTING TRANSMISSION POLE TO REMAIN
	PROPOSED EASEMENT		278A2 TRANSMISSION POLE TO BE REMOVED
	PROJECT BOUNDARY		PROJECT MILE MARKER
	PROPERTY LINE		

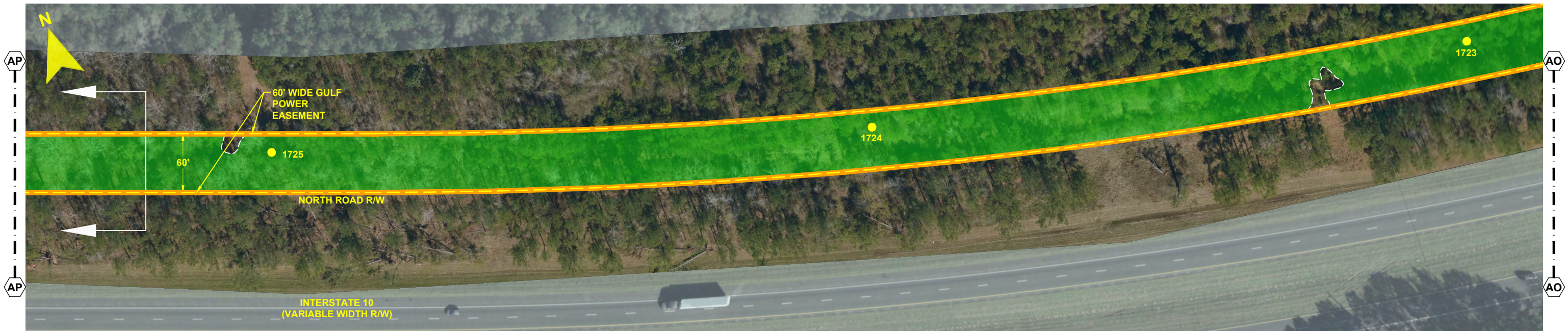


24 x 36 Scale: 1" = 50'
11 x 17 Scale: 1" = 100'



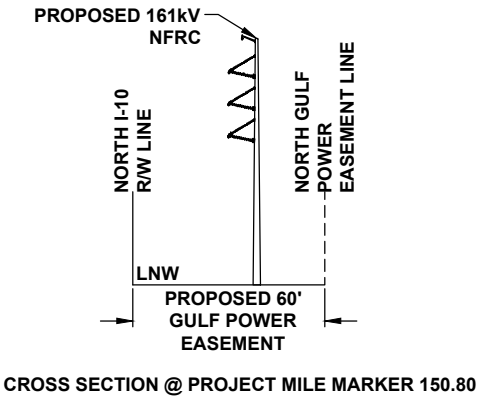
0	06/26/19	FOR INITIAL PERMIT SUBMITTAL	GCC	JRC	MKL
REV	DATE	DESCRIPTION	BY	CKD	APP

GULF POWER COMPANY		NORTH FLORIDA RESILIENCY CONNECTION	
SCALE: 1" = 100' DRAWN BY: GCC ENGINEER: MKL COUNTY: GADSDEN SHEET 24 OF 69		DATE: 06/26/19 CHECKED BY: JRC SECTION: AS SHOWN FILE NAME: RS4000	
		FPL 033679 20210015-EI	

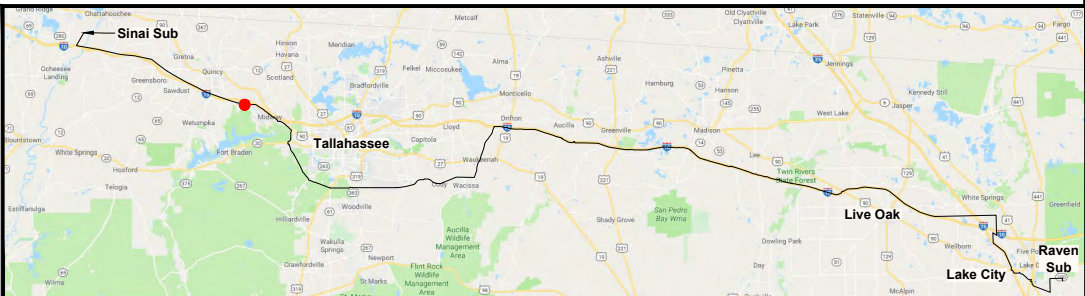


- NOTES:**
1. SURVEY BOUNDARIES AND WETLAND DELINEATION PROVIDED BY OTHERS.
 2. TEMPORARY MATTING CONFIGURATION BASED ON PLANS PREPARED BY PICKETT.

LEGEND			
	TEMPORARY MATTING		WETLAND
	LIMITS OF UPLAND CLEARING		DITCH, STREAM & WATERBODY
	LIMITS OF WETLAND CLEARING		278A2 TRANSMISSION POLE TO BE INSTALLED
	EXISTING FPL EASEMENT		278A2 EXISTING TRANSMISSION POLE TO REMAIN
	PROPOSED EASEMENT		278A2 TRANSMISSION POLE TO BE REMOVED
	PROJECT BOUNDARY		PROJECT MILE MARKER
	PROPERTY LINE		

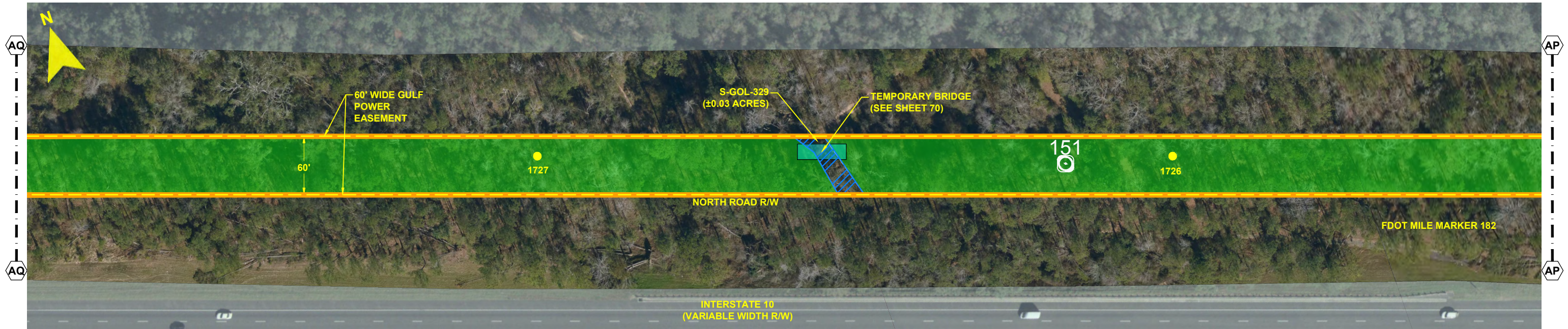


24 x 36 Scale: 1" = 50'
11 x 17 Scale: 1" = 100'



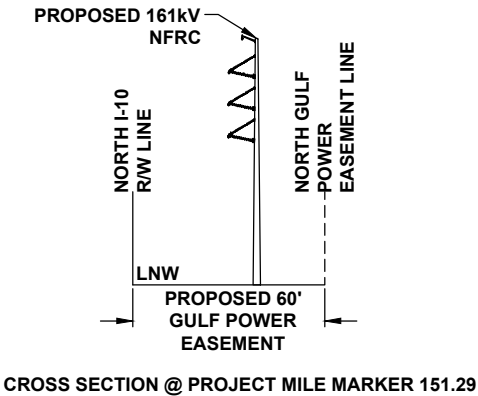
0	06/26/19	FOR INITIAL PERMIT SUBMITTAL	GCC	JRC	MKL
REV	DATE	DESCRIPTION	BY	CHKD	APP

GULF POWER COMPANY		NORTH FLORIDA RESILIENCY CONNECTION	
SCALE: 1" = 100' DRAWN BY: GCC ENGINEER: MKL COUNTY: GADSDEN SHEET 25 OF 69		DATE: 06/26/19 CHECKED BY: JRC SECTION: AS SHOWN FILE NAME: RS4000	
		FPL 033680 20210015-EI	



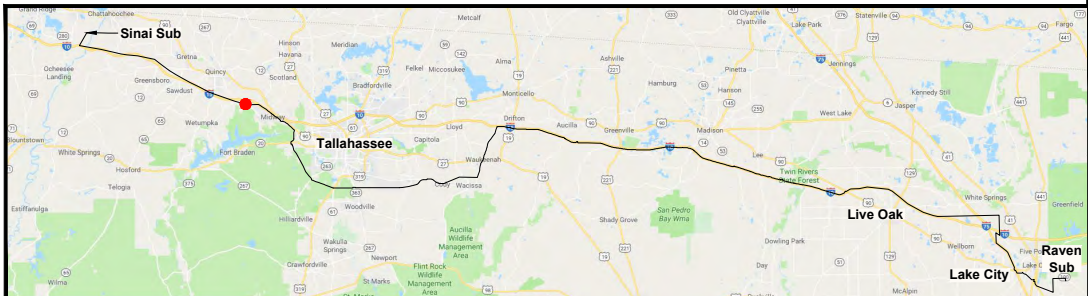
- NOTES:
1. SURVEY BOUNDARIES AND WETLAND DELINEATION PROVIDED BY OTHERS.
 2. TEMPORARY MATTING CONFIGURATION BASED ON PLANS PREPARED BY PICKETT.

LEGEND			
	TEMPORARY MATTING		WETLAND
	LIMITS OF UPLAND CLEARING		DITCH, STREAM & WATERBODY
	LIMITS OF WETLAND CLEARING		278A2 TRANSMISSION POLE TO BE INSTALLED
	EXISTING FPL EASEMENT		278A2 EXISTING TRANSMISSION POLE TO REMAIN
	PROPOSED EASEMENT		278A2 TRANSMISSION POLE TO BE REMOVED
	PROJECT BOUNDARY		1 PROJECT MILE MARKER
	PROPERTY LINE		



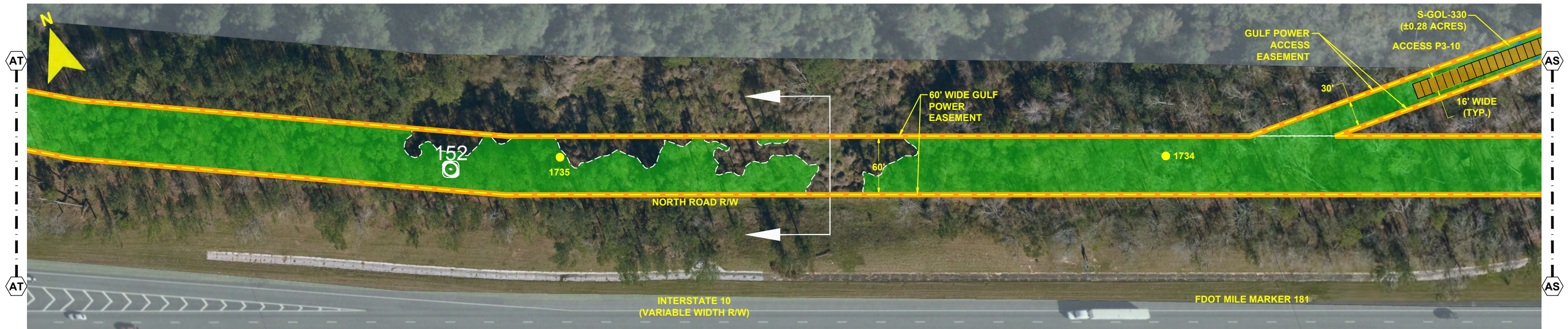
CROSS SECTION @ PROJECT MILE MARKER 151.29

24 x 36 Scale: 1" = 50'
11 x 17 Scale: 1" = 100'



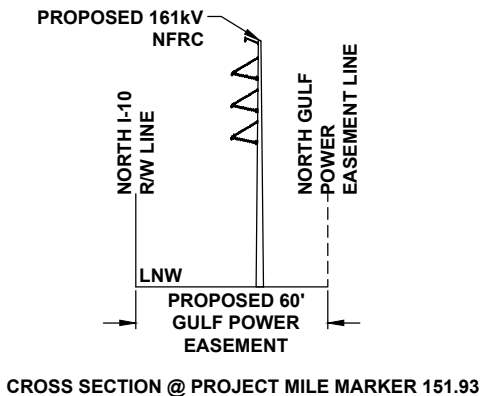
0	06/26/19	FOR INITIAL PERMIT SUBMITTAL	GCC	JRC	MKL
REV	DATE	DESCRIPTION	BY	CHKD	APP

GULF POWER COMPANY		NORTH FLORIDA RESILIENCY CONNECTION		
SCALE: 1" = 100'	DATE: 06/26/19		FPL 033681 20210015-EI	
DRAWN BY: GCC	CHECKED BY: JRC			
ENGINEER: MKL	SECTION: AS SHOWN			
COUNTY: GADSDEN	FILE NAME: RS4000			
SHEET 26 OF 69				



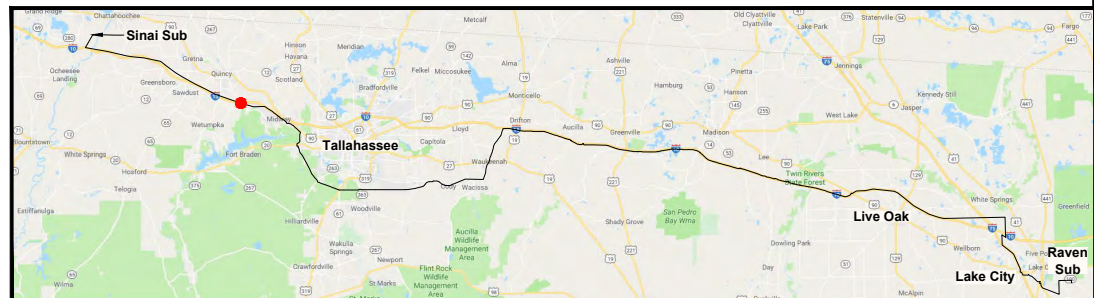
- NOTES:
1. SURVEY BOUNDARIES AND WETLAND DELINEATION PROVIDED BY OTHERS.
 2. TEMPORARY MATTING CONFIGURATION BASED ON PLANS PREPARED BY PICKETT.

LEGEND			
	TEMPORARY MATTING		WETLAND
	LIMITS OF UPLAND CLEARING		DITCH, STREAM & WATERBODY
	LIMITS OF WETLAND CLEARING		278A2 TRANSMISSION POLE TO BE INSTALLED
	EXISTING FPL EASEMENT		278A2 EXISTING TRANSMISSION POLE TO REMAIN
	PROPOSED EASEMENT		278A2 TRANSMISSION POLE TO BE REMOVED
	PROJECT BOUNDARY		1 PROJECT MILE MARKER
	PROPERTY LINE		

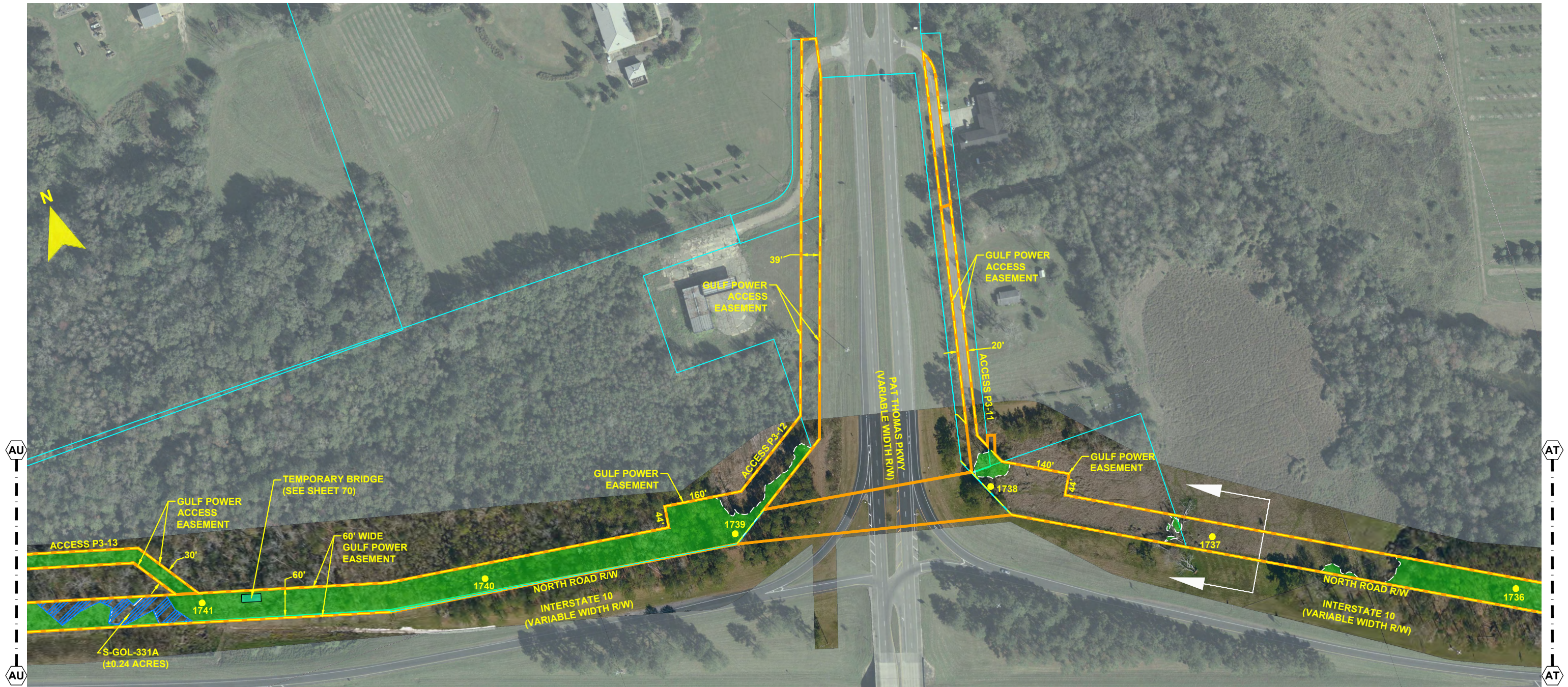


24 x 36 Scale: 1" = 50'
11 x 17 Scale: 1" = 100'

50' 0 25' 50' 100'

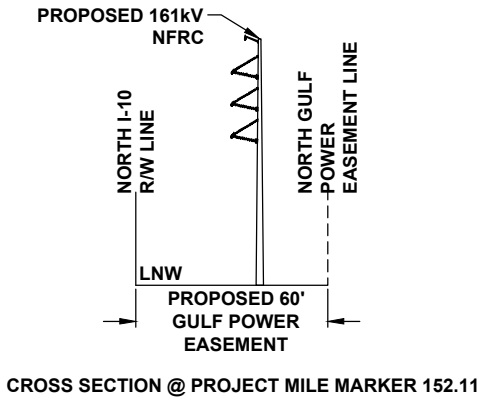


GULF POWER COMPANY		NORTH FLORIDA RESILIENCY CONNECTION	
SCALE: 1" = 100'	DATE: 06/26/19		FPL 033682 20210015-EI
DRAWN BY: GCC	CHECKED BY: JRC		
ENGINEER: MKL	SECTION: AS SHOWN		
COUNTY: GADSDEN	FILE NAME: RS4000		
SHEET 27 OF 69			

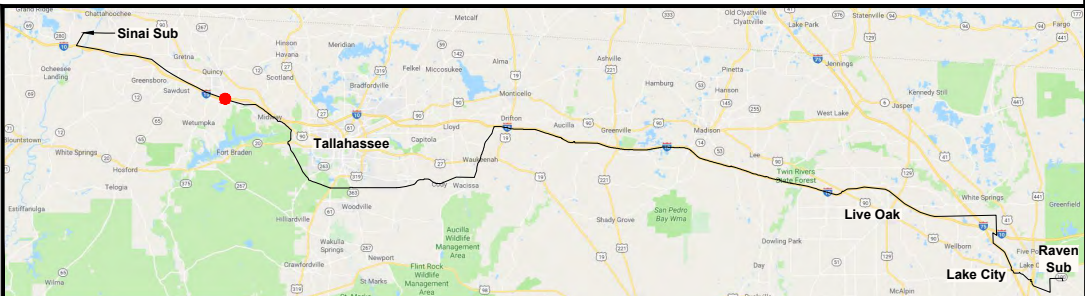
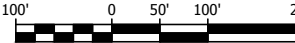


- NOTES:**
1. SURVEY BOUNDARIES AND WETLAND DELINEATION PROVIDED BY OTHERS.
 2. TEMPORARY MATTING CONFIGURATION BASED ON PLANS PREPARED BY PICKETT.

LEGEND			
	TEMPORARY MATTING		WETLAND
	LIMITS OF UPLAND CLEARING		DITCH, STREAM & WATERBODY
	LIMITS OF WETLAND CLEARING		278A2 TRANSMISSION POLE TO BE INSTALLED
	EXISTING FPL EASEMENT		278A2 EXISTING TRANSMISSION POLE TO REMAIN
	PROPOSED EASEMENT		278A2 TRANSMISSION POLE TO BE REMOVED
	PROJECT BOUNDARY		PROJECT MILE MARKER
	PROPERTY LINE		

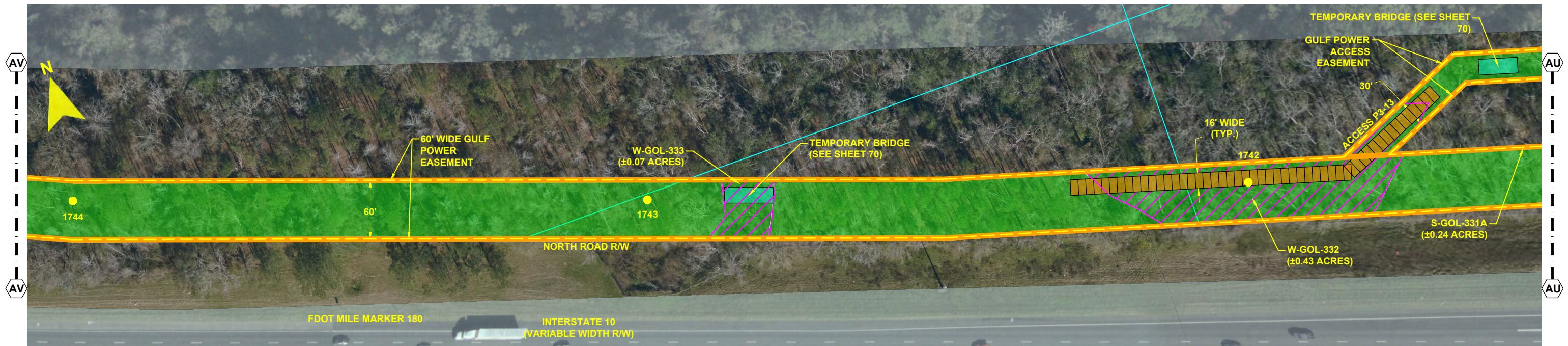


24 x 36 Scale: 1" = 100'
11 x 17 Scale: 1" = 200'



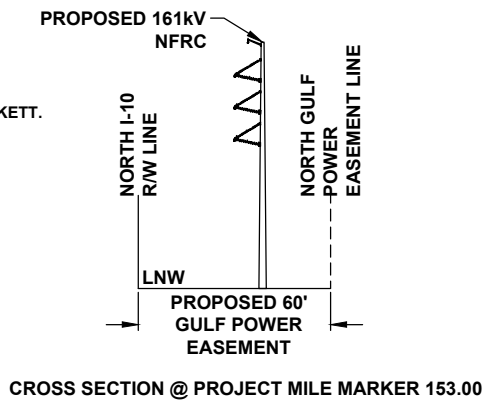
0	06/26/19	FOR INITIAL PERMIT SUBMITTAL	GCC	JRC	MKL
REV	DATE	DESCRIPTION	BY	CHKD	APP

GULF POWER COMPANY		NORTH FLORIDA RESILIENCY CONNECTION	
SCALE: 1" = 200' DRAWN BY: GCC ENGINEER: MKL COUNTY: GADSDEN SHEET 28 OF 69		DATE: 06/26/19 CHECKED BY: JRC SECTION: AS SHOWN FILE NAME: RS4000	
		FPL 033683 20210015-EI	

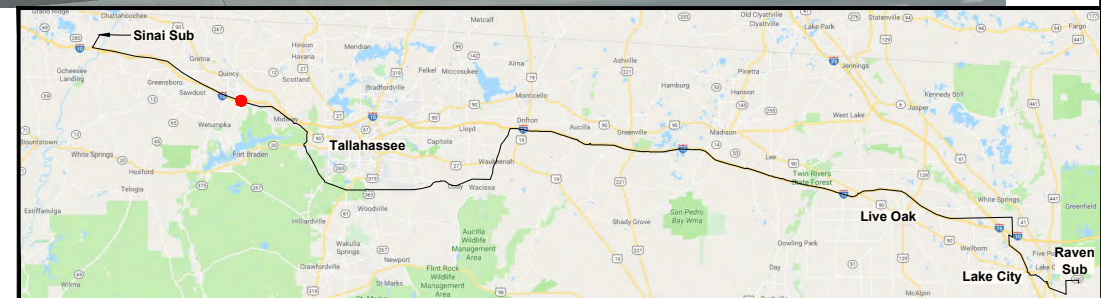
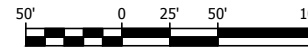


- NOTES:
1. SURVEY BOUNDARIES AND WETLAND DELINEATION PROVIDED BY OTHERS.
 2. TEMPORARY MATTING CONFIGURATION BASED ON PLANS PREPARED BY PICKETT.

LEGEND			
	TEMPORARY MATTING		WETLAND
	LIMITS OF UPLAND CLEARING		DITCH, STREAM & WATERBODY
	LIMITS OF WETLAND CLEARING		278A2 TRANSMISSION POLE TO BE INSTALLED
	EXISTING FPL EASEMENT		278A2 EXISTING TRANSMISSION POLE TO REMAIN
	PROPOSED EASEMENT		278A2 TRANSMISSION POLE TO BE REMOVED
	PROJECT BOUNDARY		1 PROJECT MILE MARKER
	PROPERTY LINE		



24 x 36 Scale: 1" = 50'
11 x 17 Scale: 1" = 100'



0	06/26/19	FOR INITIAL PERMIT SUBMITTAL	GCC	JRC	MKL
REV	DATE	DESCRIPTION	BY	CKD	APP

GULF POWER COMPANY

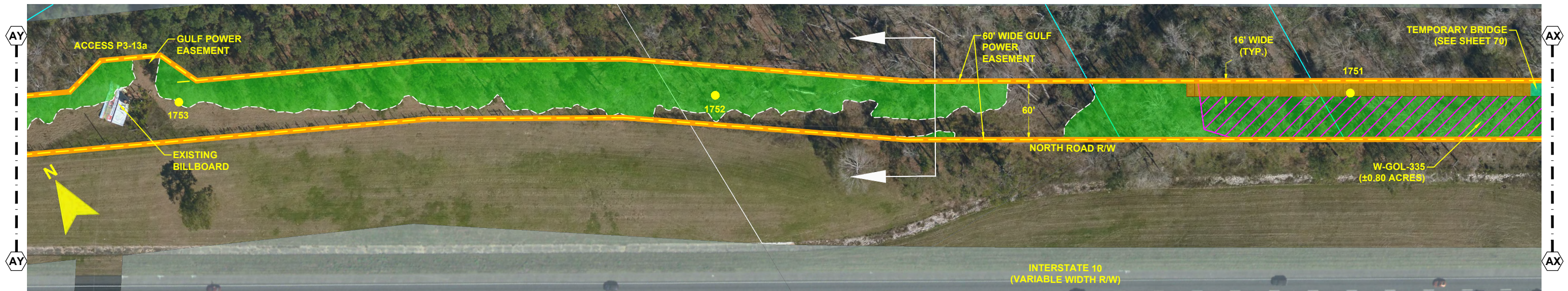
NORTH FLORIDA RESILIENCY CONNECTION

SCALE: 1" = 100'
DRAWN BY: GCC
ENGINEER: MKL
COUNTY: GADSDEN
SHEET 29 OF 69

DATE: 06/26/19
CHECKED BY: JRC
SECTION: AS SHOWN
FILE NAME: RS4000

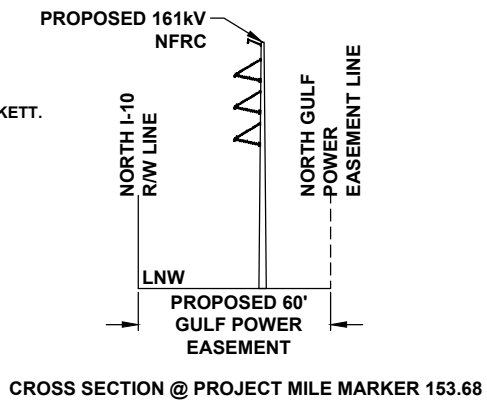


FPL 033684
20210015-EI



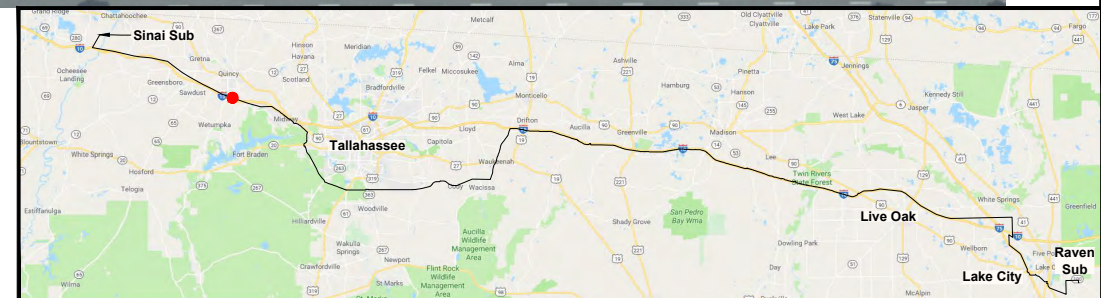
- NOTES:
1. SURVEY BOUNDARIES AND WETLAND DELINEATION PROVIDED BY OTHERS.
 2. TEMPORARY MATTING CONFIGURATION BASED ON PLANS PREPARED BY PICKETT.

LEGEND			
	TEMPORARY MATTING		WETLAND
	LIMITS OF UPLAND CLEARING		DITCH, STREAM & WATERBODY
	LIMITS OF WETLAND CLEARING		278A2 TRANSMISSION POLE TO BE INSTALLED
	EXISTING FPL EASEMENT		278A2 EXISTING TRANSMISSION POLE TO REMAIN
	PROPOSED EASEMENT		278A2 TRANSMISSION POLE TO BE REMOVED
	PROJECT BOUNDARY		1 PROJECT MILE MARKER
	PROPERTY LINE		



24 x 36 Scale: 1" = 50'
11 x 17 Scale: 1" = 100'

50' 0 25' 50' 100'



0	06/26/19	FOR INITIAL PERMIT SUBMITTAL	GCC	JRC	MKL
REV	DATE	DESCRIPTION	BY	CKD	APP

GULF POWER COMPANY

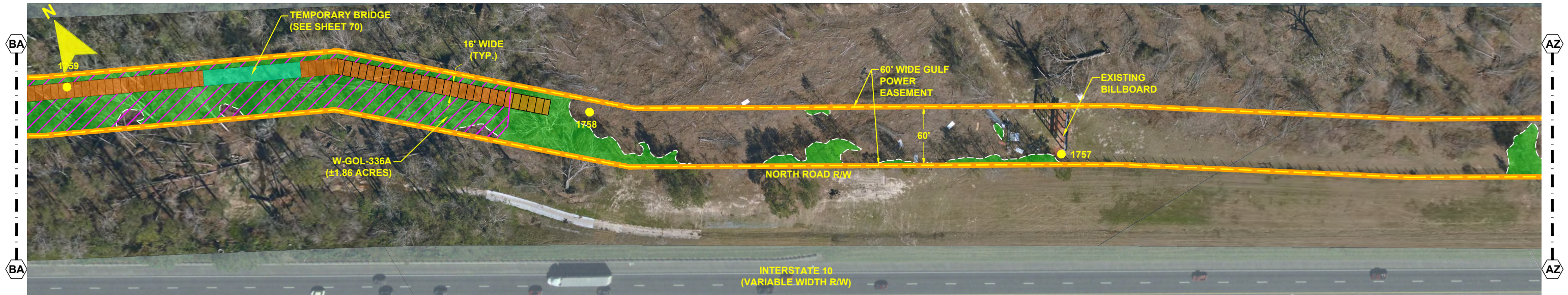
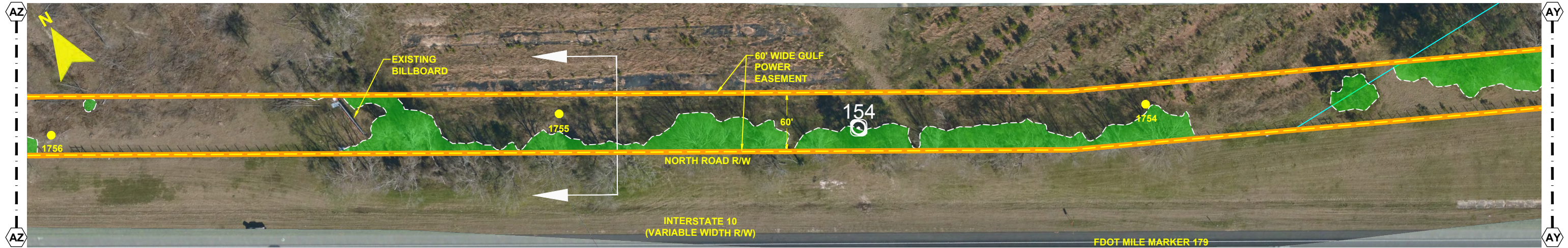
NORTH FLORIDA RESILIENCY CONNECTION

SCALE: 1" = 100'
DRAWN BY: GCC
ENGINEER: MKL
COUNTY: GADSDEN
SHEET 30 OF 69

DATE: 06/26/19
CHECKED BY: JRC
SECTION: AS SHOWN
FILE NAME: RS4000

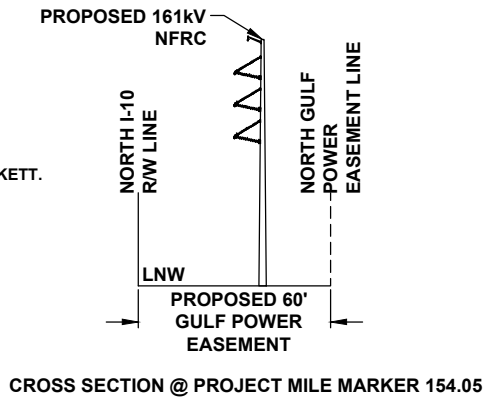


FPL 033685
20210015-EI



- NOTES:
1. SURVEY BOUNDARIES AND WETLAND DELINEATION PROVIDED BY OTHERS.
 2. TEMPORARY MATTING CONFIGURATION BASED ON PLANS PREPARED BY PICKETT.

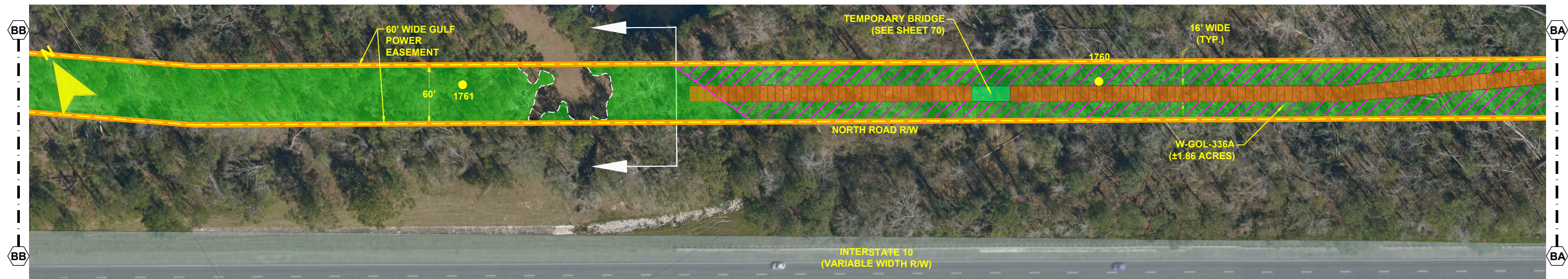
LEGEND			
	TEMPORARY MATTING		WETLAND
	LIMITS OF UPLAND CLEARING		DITCH, STREAM & WATERBODY
	LIMITS OF WETLAND CLEARING		278A2 TRANSMISSION POLE TO BE INSTALLED
	EXISTING FPL EASEMENT		278A2 EXISTING TRANSMISSION POLE TO REMAIN
	PROPOSED EASEMENT		278A2 TRANSMISSION POLE TO BE REMOVED
	PROJECT BOUNDARY		PROJECT MILE MARKER
	PROPERTY LINE		



24 x 36 Scale: 1" = 50'
11 x 17 Scale: 1" = 100'

0	06/26/19	FOR INITIAL PERMIT SUBMITTAL	GCC JRC MKL
REV	DATE	DESCRIPTION	BY CKD APP











GULF POWER COMPANY		NORTH FLORIDA RESILIENCY CONNECTION	
SCALE: 1" = 100'	DATE: 06/26/19		FPL 033686 20210015-EI
DRAWN BY: GCC	CHECKED BY: JRC		
ENGINEER: MKL	SECTION: AS SHOWN		
COUNTY: GADSDEN	FILE NAME: RS4000		
SHEET 31 OF 69			

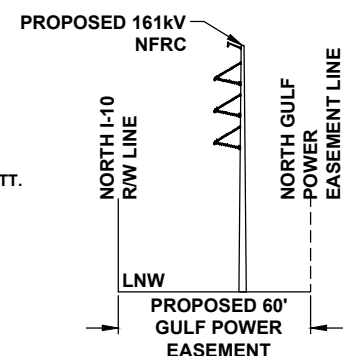


NOTES:

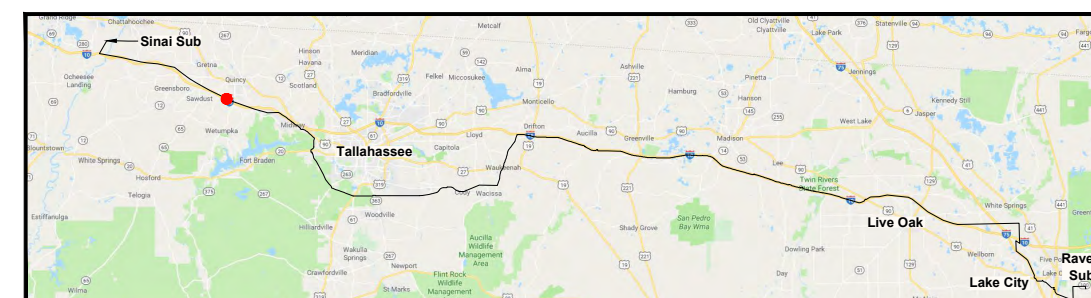
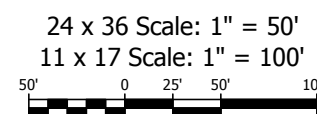
1. SURVEY BOUNDARIES AND WETLAND DELINEATION PROVIDED BY OTHERS.
2. TEMPORARY MATTING CONFIGURATION BASED ON PLANS PREPARED BY PICKETT.

LEGEND

	TEMPORARY MATTING		WETLAND
	LIMITS OF UPLAND CLEARING		DITCH, STREAM & WATERBODY
	LIMITS OF WETLAND CLEARING	278A2 ●	TRANSMISSION POLE TO BE INSTALLED
	EXISTING FPL EASEMENT	278A2 ●	EXISTING TRANSMISSION POLE TO REMAIN
	PROPOSED EASEMENT	278A2 ○	TRANSMISSION POLE TO BE REMOVED
	PROJECT BOUNDARY		PROJECT MILE MARKER
	PROPERTY LINE		



CROSS SECTION @ PROJECT MILE MARKER 154.62



0	06/26/19	FOR INITIAL PERMIT SUBMITTAL	GCC	JRC	MKN
REV	DATE	DESCRIPTION	BY	CKD	APP

GULF POWER COMPANY

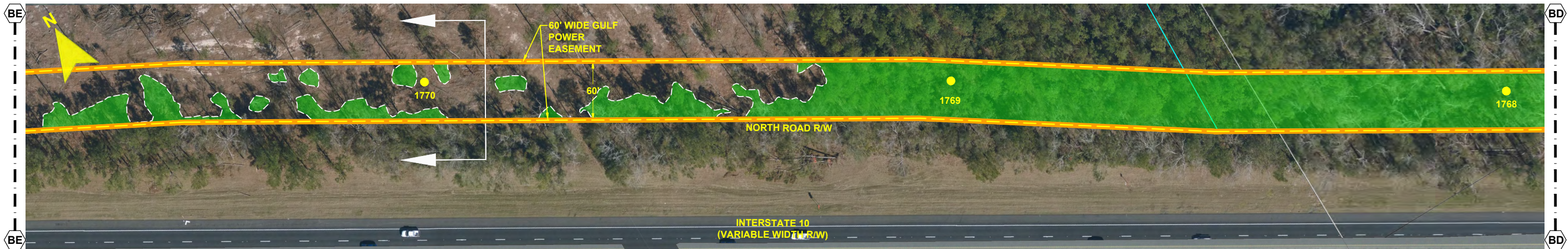
SCALE: 1" = 100'
DRAWN BY: GCC
ENGINEER: MKL
COUNTY: GADSDEN
SHEET 32 OF 69

DATE: 06/26/19
CHECKED BY: JRC
SECTION: AS SHOWN
FILE NAME: RS4000



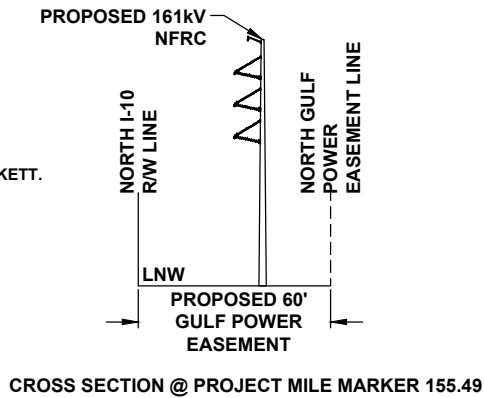
NORTH FLORIDA RESILIENCY CONNECTION

FPL 033687
20210015-EI



- NOTES:**
1. SURVEY BOUNDARIES AND WETLAND DELINEATION PROVIDED BY OTHERS.
 2. TEMPORARY MATTING CONFIGURATION BASED ON PLANS PREPARED BY PICKETT.

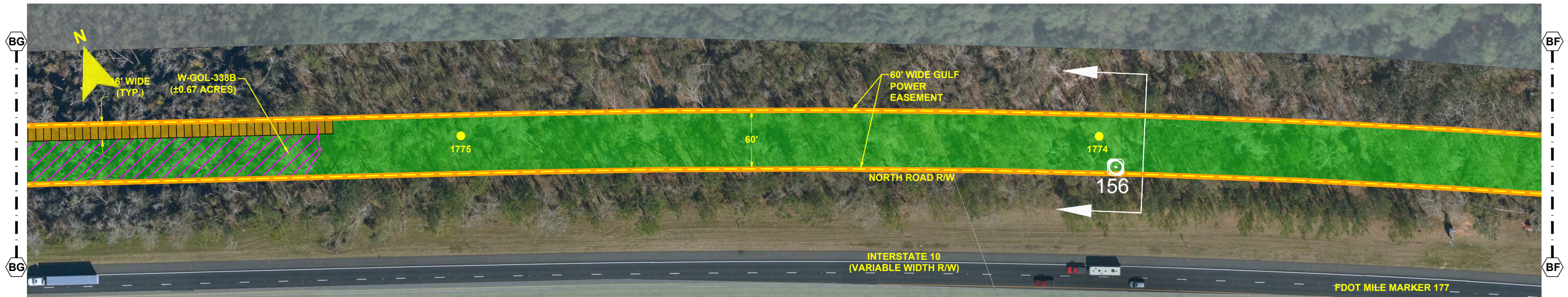
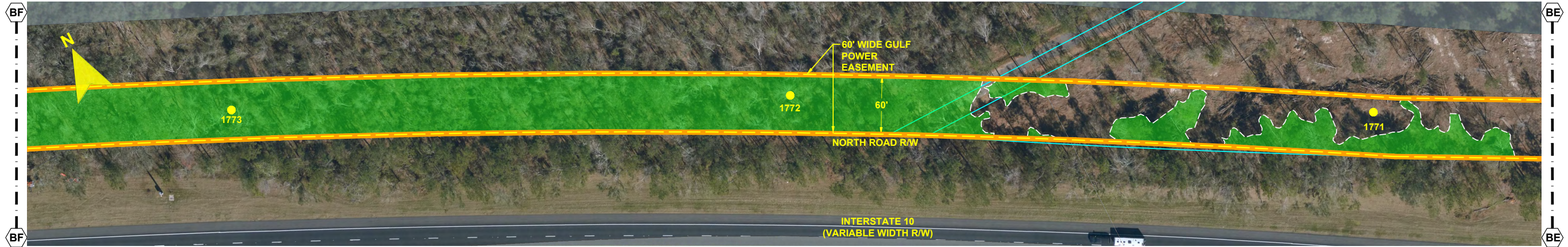
LEGEND	
	TEMPORARY MATTING
	LIMITS OF UPLAND CLEARING
	LIMITS OF WETLAND CLEARING
	EXISTING FPL EASEMENT
	PROPOSED EASEMENT
	PROJECT BOUNDARY
	PROPERTY LINE
	WETLAND
	DITCH, STREAM & WATERBODY
	278A2 TRANSMISSION POLE TO BE INSTALLED
	278A2 EXISTING TRANSMISSION POLE TO REMAIN
	278A2 TRANSMISSION POLE TO BE REMOVED
	PROJECT MILE MARKER



24 x 36 Scale: 1" = 50'
 11 x 17 Scale: 1" = 100'

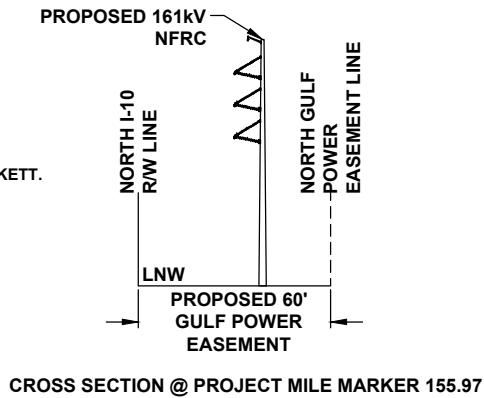
0	06/26/19	FOR INITIAL PERMIT SUBMITTAL	GCC JRC MKL
REV	DATE	DESCRIPTION	BY CKD APP

GULF POWER COMPANY		NORTH FLORIDA RESILIENCY CONNECTION	
SCALE: 1" = 100' DRAWN BY: GCC ENGINEER: MKL COUNTY: GADSDEN SHEET 33 OF 69		DATE: 06/26/19 CHECKED BY: JRC SECTION: AS SHOWN FILE NAME: RS4000	
		FPL 033688 20210015-EI	

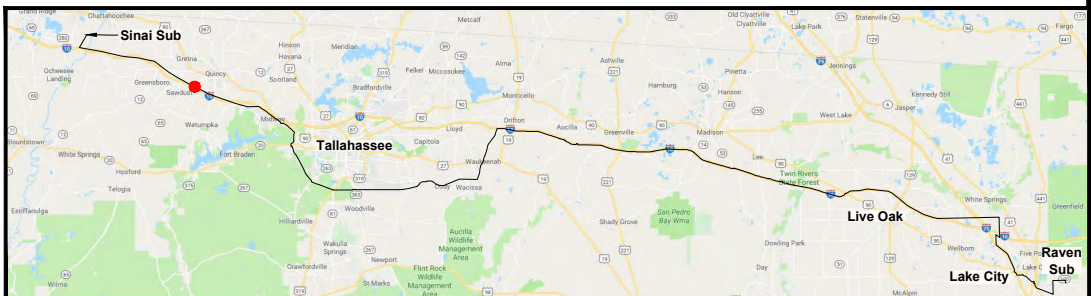


- NOTES:
1. SURVEY BOUNDARIES AND WETLAND DELINEATION PROVIDED BY OTHERS.
 2. TEMPORARY MATTING CONFIGURATION BASED ON PLANS PREPARED BY PICKETT.

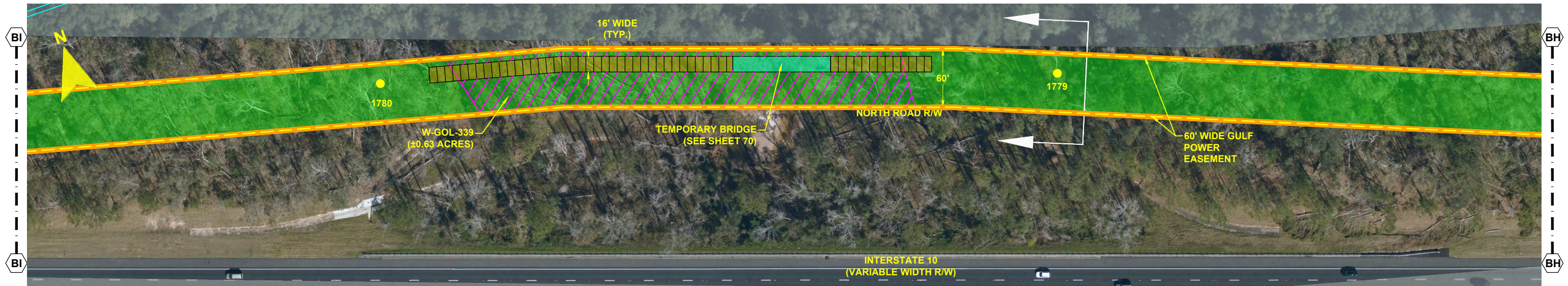
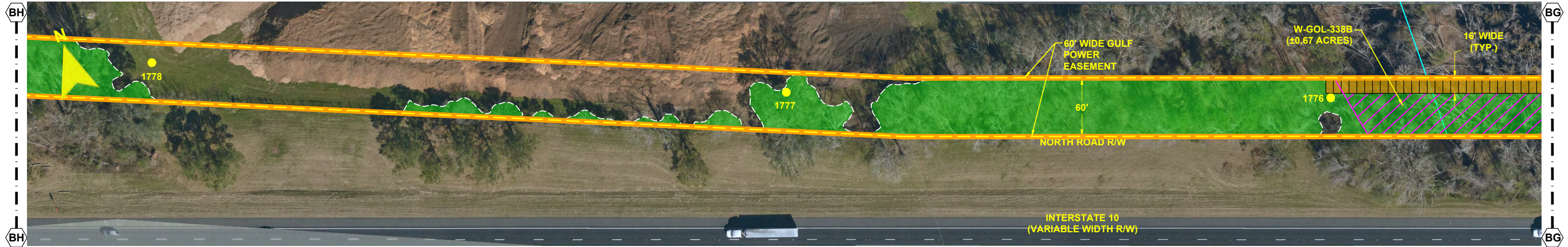
LEGEND			
	TEMPORARY MATTING		WETLAND
	LIMITS OF UPLAND CLEARING		DITCH, STREAM & WATERBODY
	LIMITS OF WETLAND CLEARING		278A2 TRANSMISSION POLE TO BE INSTALLED
	EXISTING FPL EASEMENT		278A2 EXISTING TRANSMISSION POLE TO REMAIN
	PROPOSED EASEMENT		278A2 TRANSMISSION POLE TO BE REMOVED
	PROJECT BOUNDARY		PROJECT MILE MARKER
	PROPERTY LINE		



24 x 36 Scale: 1" = 50'
11 x 17 Scale: 1" = 100'

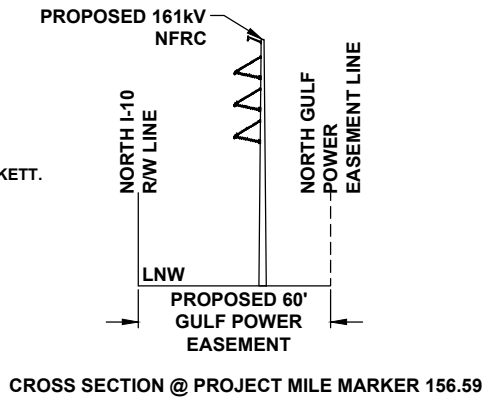


GULF POWER COMPANY		NORTH FLORIDA RESILIENCY CONNECTION	
SCALE: 1" = 100'		DATE: 06/26/19	
DRAWN BY: GCC		CHECKED BY: JRC	
ENGINEER: MKL		SECTION: AS SHOWN	
COUNTY: GADSDEN		FILE NAME: RS4000	
SHEET 34 OF 69			
		FPL 033689 20210015-EI	



- NOTES:
1. SURVEY BOUNDARIES AND WETLAND DELINEATION PROVIDED BY OTHERS.
 2. TEMPORARY MATTING CONFIGURATION BASED ON PLANS PREPARED BY PICKETT.


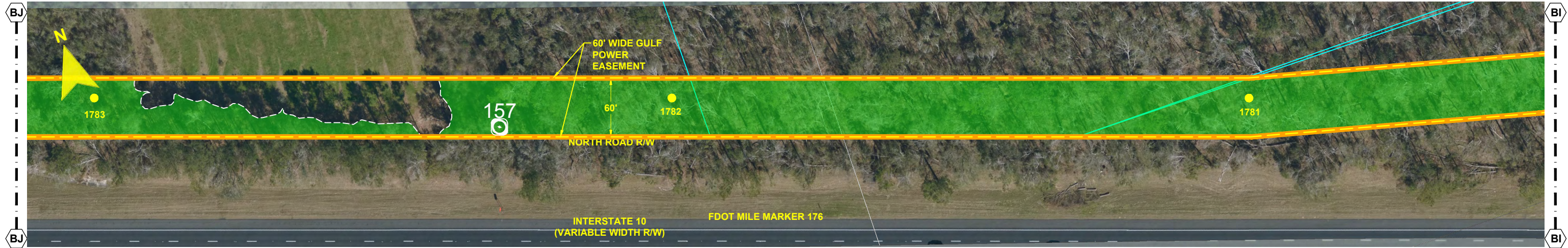
LEGEND			
	TEMPORARY MATTING		WETLAND
	LIMITS OF UPLAND CLEARING		DITCH, STREAM & WATERBODY
	LIMITS OF WETLAND CLEARING		278A2 TRANSMISSION POLE TO BE INSTALLED
	EXISTING FPL EASEMENT		278A2 EXISTING TRANSMISSION POLE TO REMAIN
	PROPOSED EASEMENT		278A2 TRANSMISSION POLE TO BE REMOVED
	PROJECT BOUNDARY		PROJECT MILE MARKER
	PROPERTY LINE		



24 x 36 Scale: 1" = 50'
11 x 17 Scale: 1" = 100'

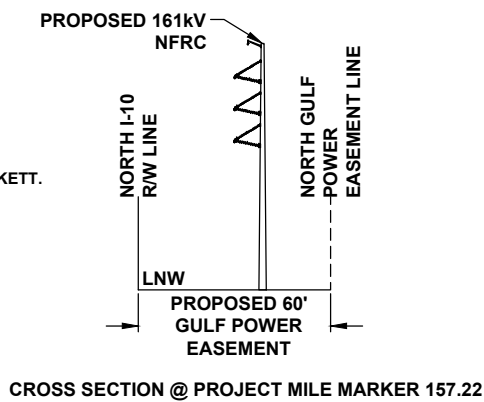
0	06/26/19	FOR INITIAL PERMIT SUBMITTAL	GCC JRC MKL
REV	DATE	DESCRIPTION	BY CKD APP

GULF POWER COMPANY		NORTH FLORIDA RESILIENCY CONNECTION	
SCALE: 1" = 100' DRAWN BY: GCC ENGINEER: MKL COUNTY: GADSDEN SHEET 35 OF 69		DATE: 06/26/19 CHECKED BY: JRC SECTION: AS SHOWN FILE NAME: RS4000	
		FPL 033690 20210015-EI	

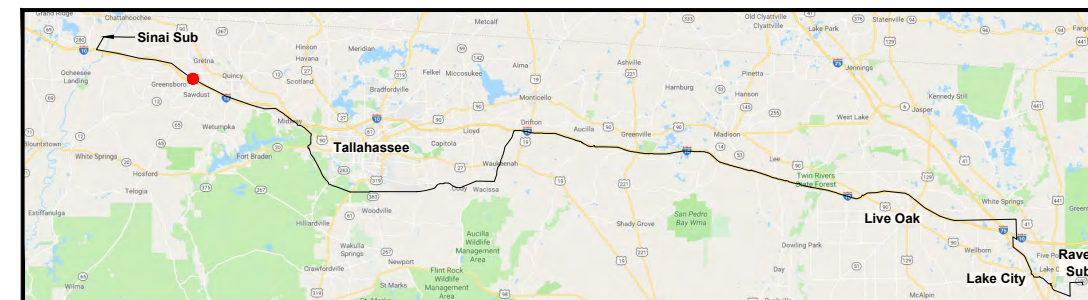


- NOTES:
1. SURVEY BOUNDARIES AND WETLAND DELINEATION PROVIDED BY OTHERS.
 2. TEMPORARY MATTING CONFIGURATION BASED ON PLANS PREPARED BY PICKETT.

LEGEND			
	TEMPORARY MATTING		WETLAND
	LIMITS OF UPLAND CLEARING		DITCH, STREAM & WATERBODY
	LIMITS OF WETLAND CLEARING		278A2 TRANSMISSION POLE TO BE INSTALLED
	EXISTING FPL EASEMENT		278A2 EXISTING TRANSMISSION POLE TO REMAIN
	PROPOSED EASEMENT		278A2 TRANSMISSION POLE TO BE REMOVED
	PROJECT BOUNDARY		PROJECT MILE MARKER
	PROPERTY LINE		



24 x 36 Scale: 1" = 50'
11 x 17 Scale: 1" = 100'



0	06/26/19	FOR INITIAL PERMIT SUBMITTAL	GCC	JRC	MKL
REV	DATE	DESCRIPTION	BY	CKD	APP

GULF POWER COMPANY

NORTH FLORIDA RESILIENCY CONNECTION

SCALE: 1" = 100'
DRAWN BY: GCC
ENGINEER: MKL
COUNTY: GADSDEN
SHEET 36 OF 69

DATE: 06/26/19
CHECKED BY: JRC
SECTION: AS SHOWN
FILE NAME: RS4000

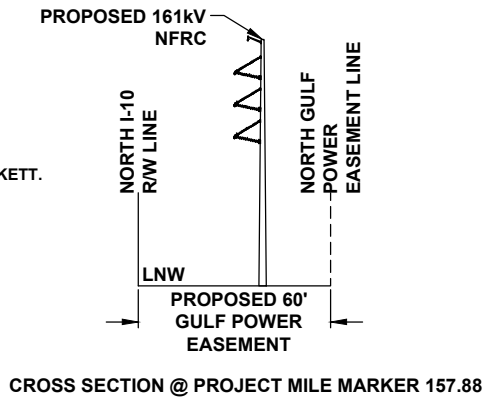


FPL 033691
20210015-EI




- NOTES:
1. SURVEY BOUNDARIES AND WETLAND DELINEATION PROVIDED BY OTHERS.
 2. TEMPORARY MATTING CONFIGURATION BASED ON PLANS PREPARED BY PICKETT.

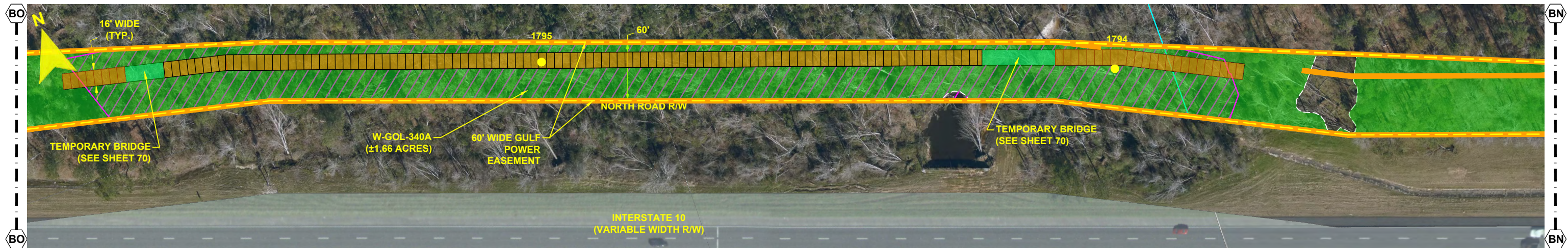
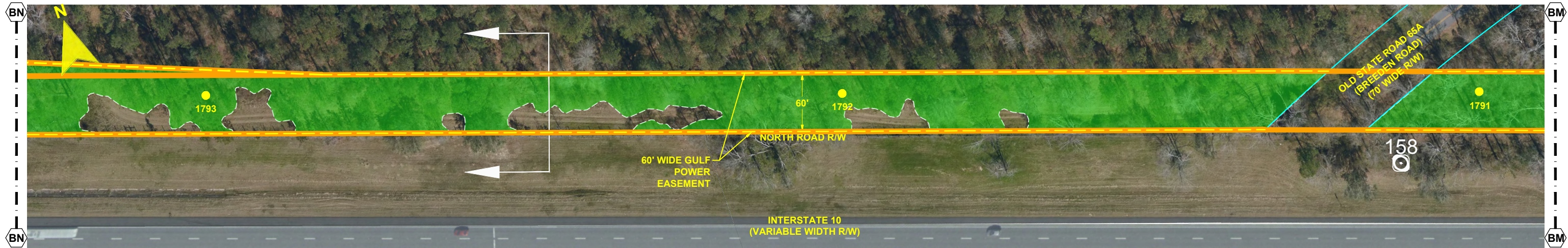
LEGEND			
	TEMPORARY MATTING		WETLAND
	LIMITS OF UPLAND CLEARING		DITCH, STREAM & WATERBODY
	LIMITS OF WETLAND CLEARING		278A2 TRANSMISSION POLE TO BE INSTALLED
	EXISTING FPL EASEMENT		278A2 EXISTING TRANSMISSION POLE TO REMAIN
	PROPOSED EASEMENT		278A2 TRANSMISSION POLE TO BE REMOVED
	PROJECT BOUNDARY		PROJECT MILE MARKER
	PROPERTY LINE		



24 x 36 Scale: 1" = 50'
11 x 17 Scale: 1" = 100'

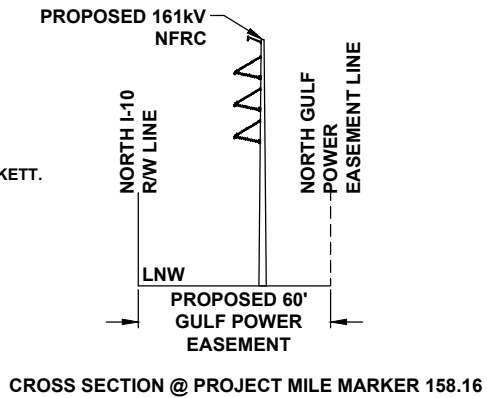
0	06/26/19	FOR INITIAL PERMIT SUBMITTAL	GCC JRC MKL
REV	DATE	DESCRIPTION	BY CKD APP

GULF POWER COMPANY		NORTH FLORIDA RESILIENCY CONNECTION	
SCALE: 1" = 100'	DATE: 06/26/19	 Gulf Power®	FPL 033692 20210015-EI
DRAWN BY: GCC	CHECKED BY: JRC		
ENGINEER: MKL	SECTION: AS SHOWN		
COUNTY: GADSDEN	FILE NAME: RS4000		
SHEET 37 OF 69			



- NOTES:**
1. SURVEY BOUNDARIES AND WETLAND DELINEATION PROVIDED BY OTHERS.
 2. TEMPORARY MATTING CONFIGURATION BASED ON PLANS PREPARED BY PICKETT.

LEGEND			
	TEMPORARY MATTING		WETLAND
	LIMITS OF UPLAND CLEARING		DITCH, STREAM & WATERBODY
	LIMITS OF WETLAND CLEARING		278A2 TRANSMISSION POLE TO BE INSTALLED
	EXISTING FPL EASEMENT		278A2 EXISTING TRANSMISSION POLE TO REMAIN
	PROPOSED EASEMENT		278A2 TRANSMISSION POLE TO BE REMOVED
	PROJECT BOUNDARY		PROJECT MILE MARKER
	PROPERTY LINE		



24 x 36 Scale: 1" = 50'
11 x 17 Scale: 1" = 100'

50' 0 25' 50' 100'

0	06/26/19	FOR INITIAL PERMIT SUBMITTAL	GCC JRC MKL
REV	DATE	DESCRIPTION	BY CKD APP

GULF POWER COMPANY

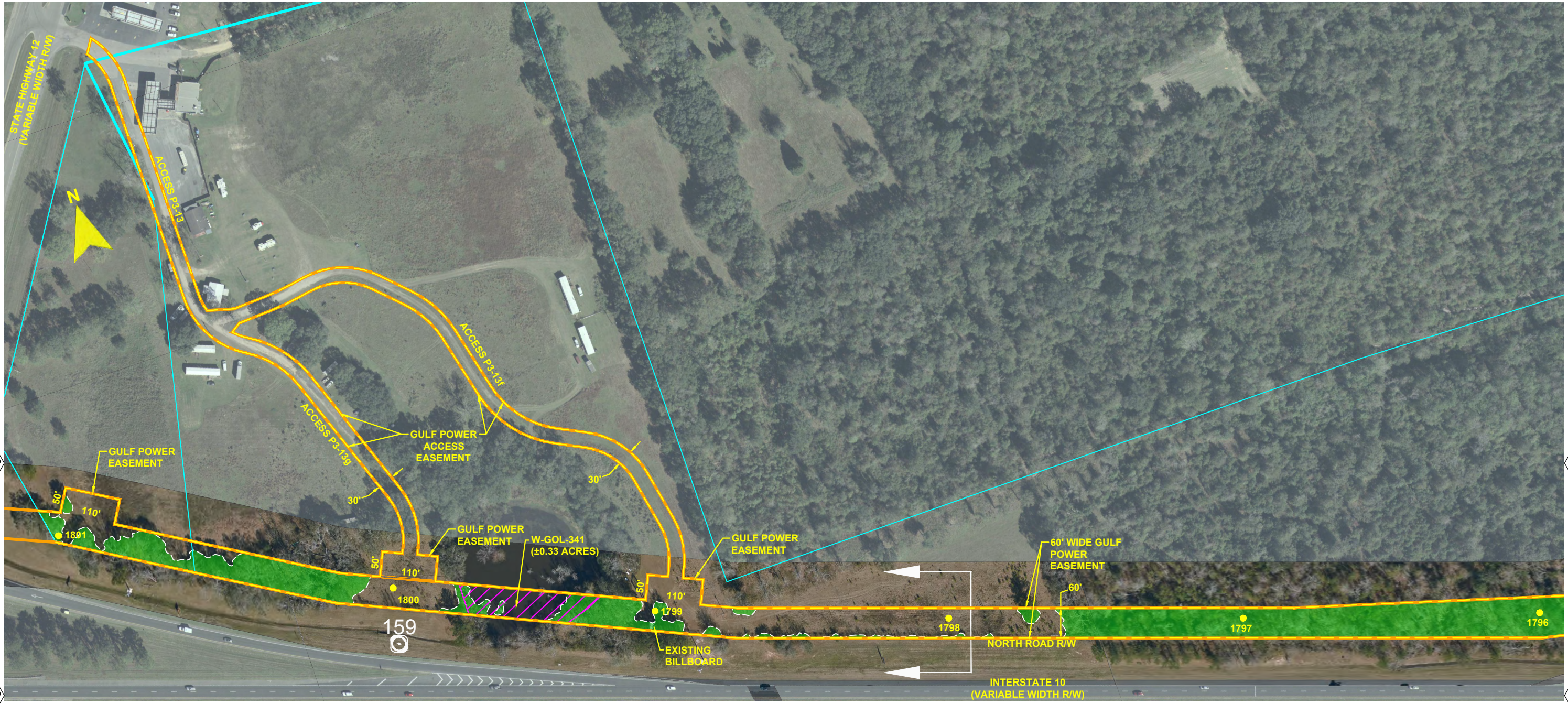
NORTH FLORIDA RESILIENCY CONNECTION

SCALE: 1" = 100'
DRAWN BY: GCC
ENGINEER: MKL
COUNTY: GADSDEN
SHEET 38 OF 69

DATE: 06/26/19
CHECKED BY: JRC
SECTION: AS SHOWN
FILE NAME: RS4000

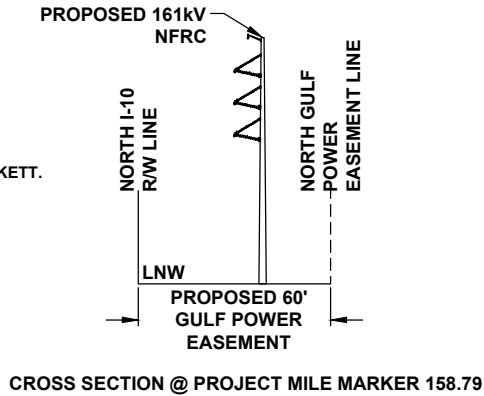


FPL 033693
20210015-EI

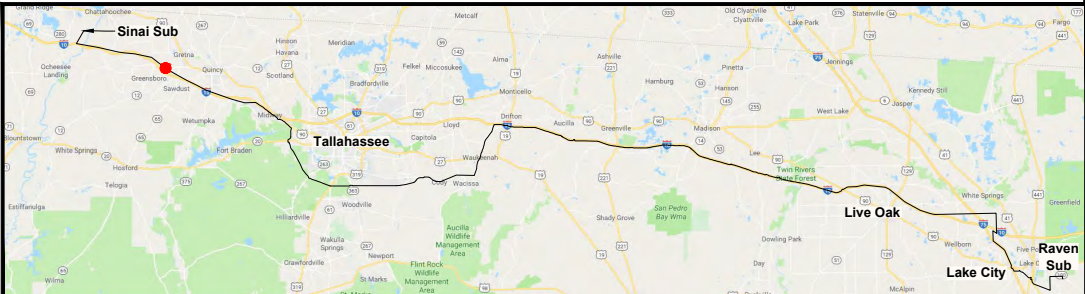
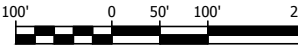


- NOTES:
1. SURVEY BOUNDARIES AND WETLAND DELINEATION PROVIDED BY OTHERS.
 2. TEMPORARY MATTING CONFIGURATION BASED ON PLANS PREPARED BY PICKETT.

LEGEND			
	TEMPORARY MATTING		WETLAND
	LIMITS OF UPLAND CLEARING		DITCH, STREAM & WATERBODY
	LIMITS OF WETLAND CLEARING		278A2 TRANSMISSION POLE TO BE INSTALLED
	EXISTING FPL EASEMENT		278A2 EXISTING TRANSMISSION POLE TO REMAIN
	PROPOSED EASEMENT		278A2 TRANSMISSION POLE TO BE REMOVED
	PROJECT BOUNDARY		PROJECT MILE MARKER
	PROPERTY LINE		

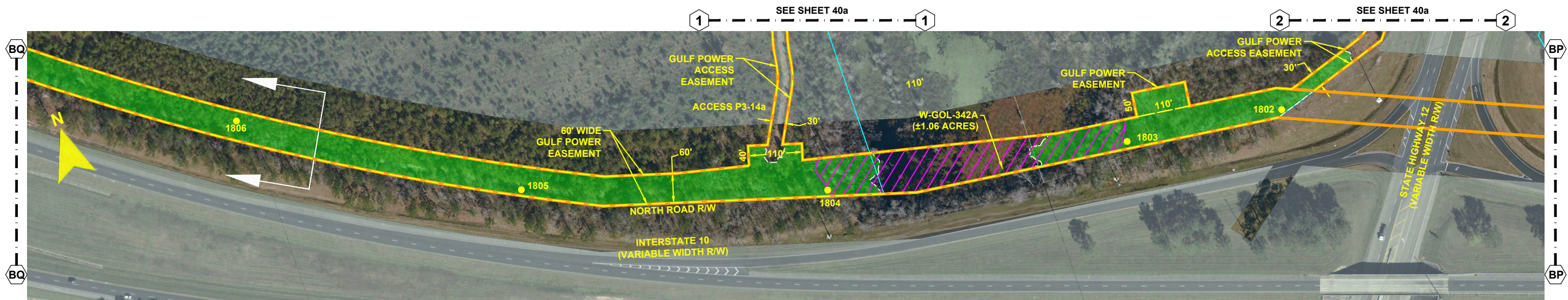


24 x 36 Scale: 1" = 100'
11 x 17 Scale: 1" = 200'



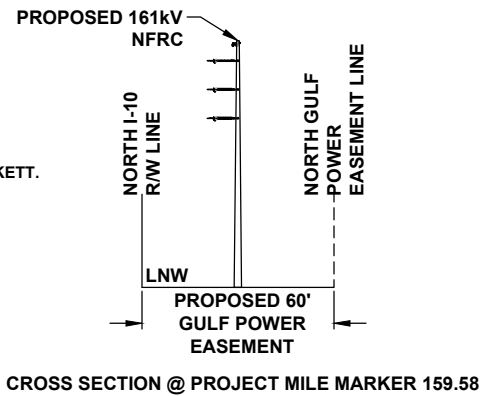
0	06/26/19	FOR INITIAL PERMIT SUBMITTAL	GCC	JRC	MKL
REV	DATE	DESCRIPTION	BY	CHKD	APP

GULF POWER COMPANY		NORTH FLORIDA RESILIENCY CONNECTION	
SCALE: 1" = 200' DRAWN BY: GCC ENGINEER: MKL COUNTY: GADSDEN SHEET 39 OF 69		DATE: 06/26/19 CHECKED BY: JRC SECTION: AS SHOWN FILE NAME: RS4000	
		FPL 033694 20210015-EI	

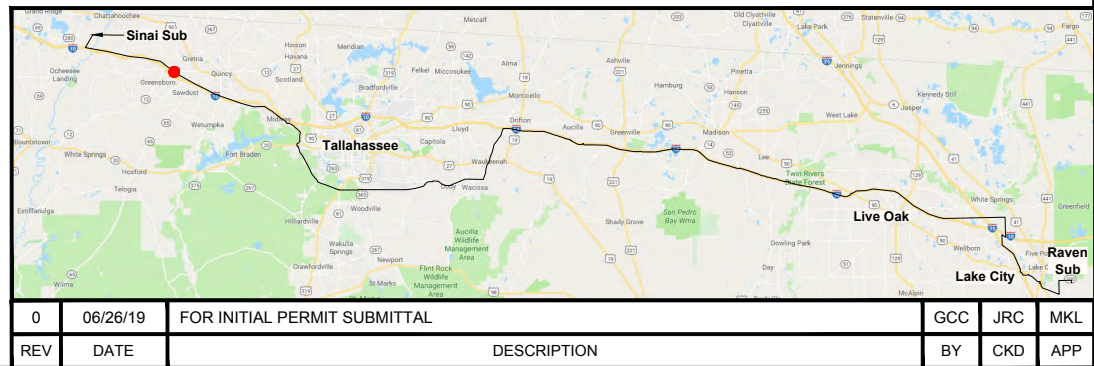


- NOTES:
1. SURVEY BOUNDARIES AND WETLAND DELINEATION PROVIDED BY OTHERS.
 2. TEMPORARY MATTING CONFIGURATION BASED ON PLANS PREPARED BY PICKETT.


LEGEND			
	TEMPORARY MATTING		WETLAND
	LIMITS OF UPLAND CLEARING		DITCH, STREAM & WATERBODY
	LIMITS OF WETLAND CLEARING	278A2 ●	TRANSMISSION POLE TO BE INSTALLED
	EXISTING FPL EASEMENT	278A2 ●	EXISTING TRANSMISSION POLE TO REMAIN
	PROPOSED EASEMENT	278A2 ○	TRANSMISSION POLE TO BE REMOVED
	PROJECT BOUNDARY	1	PROJECT MILE MARKER
	PROPERTY LINE		



24 x 36 Scale: 1" = 100'
11 x 17 Scale: 1" = 200'



GULF POWER COMPANY			NORTH FLORIDA RESILIENCY CONNECTION		
SCALE: 1" = 200'	DATE: 06/26/19			FPL 033695 20210015-EI	
DRAWN BY: GCC	CHECKED BY: JRC				
ENGINEER: MKL	SECTION: AS SHOWN				
COUNTY: GADSDEN	FILE NAME: RS4000				
SHEET 40 OF 69					

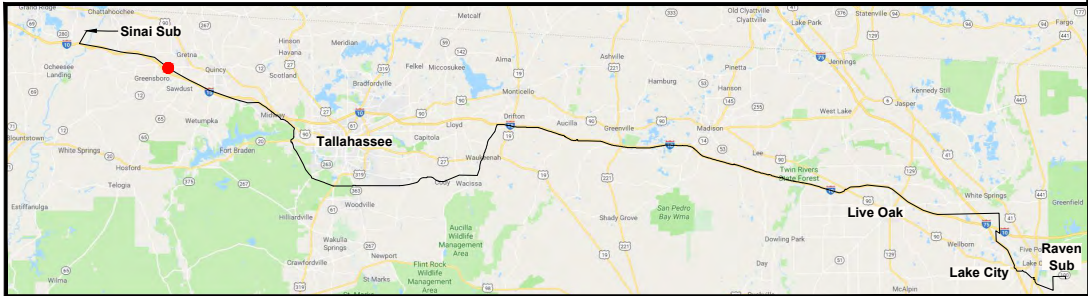



- NOTES:**
1. SURVEY BOUNDARIES AND WETLAND DELINEATION PROVIDED BY OTHERS.
 2. TEMPORARY MATTING CONFIGURATION BASED ON PLANS PREPARED BY PICKETT.

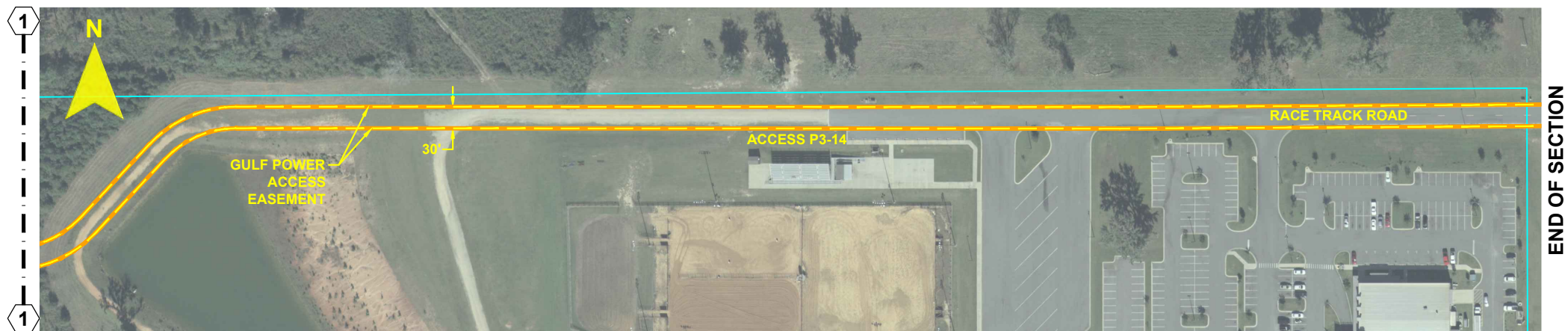
LEGEND			
	TEMPORARY MATTING		WETLAND
	LIMITS OF UPLAND CLEARING		DITCH, STREAM & WATERBODY
	LIMITS OF WETLAND CLEARING	278A2	TRANSMISSION POLE TO BE INSTALLED
	EXISTING FPL EASEMENT	278A2	EXISTING TRANSMISSION POLE TO REMAIN
	PROPOSED EASEMENT	278A2	TRANSMISSION POLE TO BE REMOVED
	PROJECT BOUNDARY	1	PROJECT MILE MARKER
	PROPERTY LINE		

24 x 36 Scale: 1" = 100'
11 x 17 Scale: 1" = 200'

100' 0 50' 100' 200'

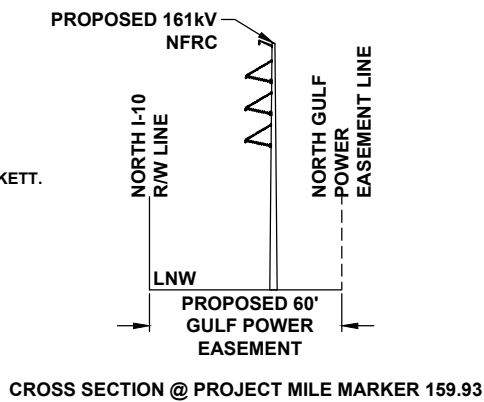


GULF POWER COMPANY		NORTH FLORIDA RESILIENCY CONNECTION	
SCALE: 1" = 200'	DATE: 06/26/19	 Gulf Power®	FPL 033696 20210015-EI
DRAWN BY: GCC	CHECKED BY: JRC		
ENGINEER: MKL	SECTION: AS SHOWN		
COUNTY: GADSDEN	FILE NAME: RS4000		
SHEET 40a			



- NOTES:
1. SURVEY BOUNDARIES AND WETLAND DELINEATION PROVIDED BY OTHERS.
 2. TEMPORARY MATTING CONFIGURATION BASED ON PLANS PREPARED BY PICKETT.

LEGEND			
	TEMPORARY MATTING		WETLAND
	LIMITS OF UPLAND CLEARING		DITCH, STREAM & WATERBODY
	LIMITS OF WETLAND CLEARING		278A2 TRANSMISSION POLE TO BE INSTALLED
	EXISTING FPL EASEMENT		278A2 EXISTING TRANSMISSION POLE TO REMAIN
	PROPOSED EASEMENT		278A2 TRANSMISSION POLE TO BE REMOVED
	PROJECT BOUNDARY		PROJECT MILE MARKER
	PROPERTY LINE		

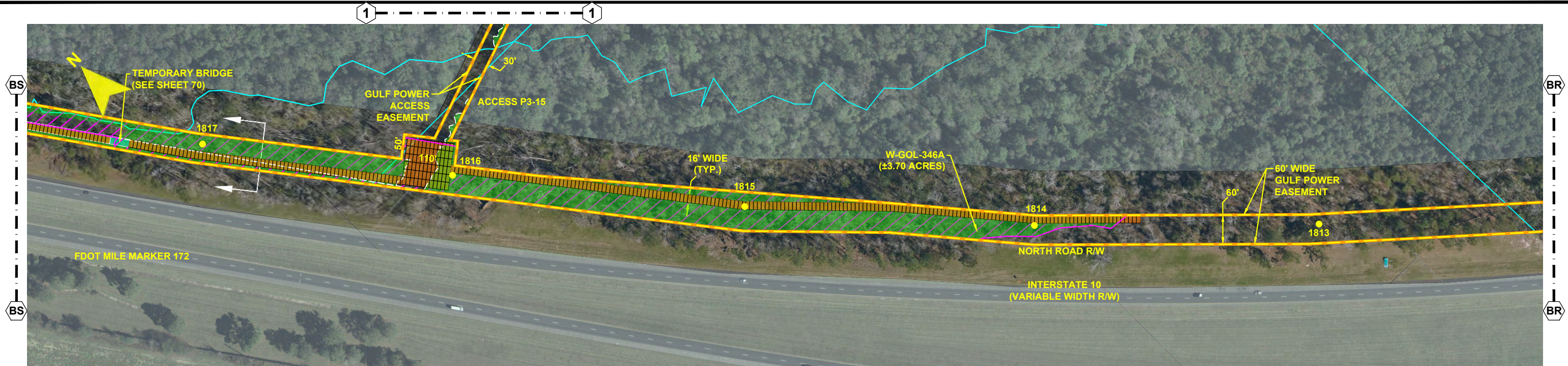


24 x 36 Scale: 1" = 100'
11 x 17 Scale: 1" = 200'



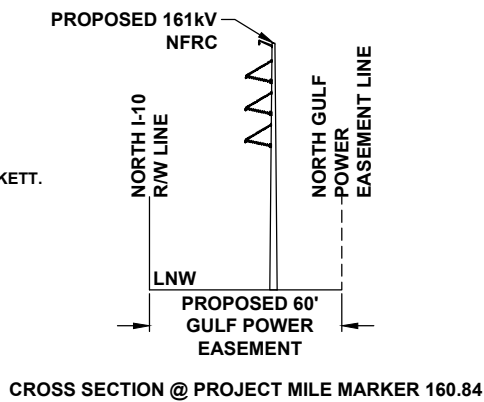
0	06/26/19	FOR INITIAL PERMIT SUBMITTAL	GCC JRC MKL
REV	DATE	DESCRIPTION	BY CKD APP

GULF POWER COMPANY		NORTH FLORIDA RESILIENCY CONNECTION	
SCALE: 1" = 200'	DATE: 06/26/19	 Gulf Power®	FPL 033697 20210015-EI
DRAWN BY: GCC	CHECKED BY: JRC		
ENGINEER: MKL	SECTION: AS SHOWN		
COUNTY: GADSDEN	FILE NAME: RS4000		
SHEET 41 OF 69			



- NOTES:**
1. SURVEY BOUNDARIES AND WETLAND DELINEATION PROVIDED BY OTHERS.
 2. TEMPORARY MATTING CONFIGURATION BASED ON PLANS PREPARED BY PICKETT.

LEGEND			
	TEMPORARY MATTING		WETLAND
	LIMITS OF UPLAND CLEARING		DITCH, STREAM & WATERBODY
	LIMITS OF WETLAND CLEARING		278A2 TRANSMISSION POLE TO BE INSTALLED
	EXISTING FPL EASEMENT		278A2 EXISTING TRANSMISSION POLE TO REMAIN
	PROPOSED EASEMENT		278A2 TRANSMISSION POLE TO BE REMOVED
	PROJECT BOUNDARY		PROJECT MILE MARKER
	PROPERTY LINE		



24 x 36 Scale: 1" = 100'
11 x 17 Scale: 1" = 200'



				GCC	JRC	MKL
0	06/26/19	FOR INITIAL PERMIT SUBMITTAL			BY	CKD
REV	DATE	DESCRIPTION			APP	

GULF POWER COMPANY

NORTH FLORIDA RESILIENCY CONNECTION

SCALE: 1" = 200'
DRAWN BY: GCC
ENGINEER: MKL
COUNTY: GADSDEN
SHEET 42 OF 69

DATE: 06/26/19
CHECKED BY: JRC
SECTION: AS SHOWN
FILE NAME: RS4000

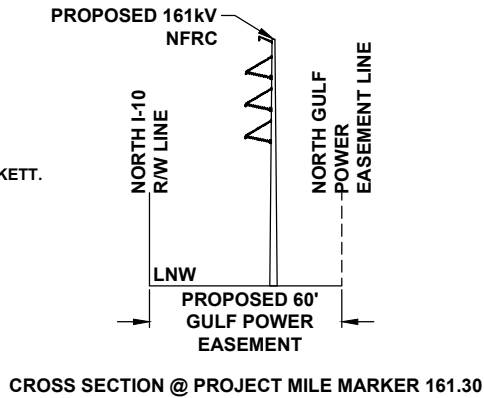


FPL 033698
20210015-EI




- NOTES:
1. SURVEY BOUNDARIES AND WETLAND DELINEATION PROVIDED BY OTHERS.
 2. TEMPORARY MATTING CONFIGURATION BASED ON PLANS PREPARED BY PICKETT.

LEGEND			
	TEMPORARY MATTING		WETLAND
	LIMITS OF UPLAND CLEARING		DITCH, STREAM & WATERBODY
	LIMITS OF WETLAND CLEARING	278A2	TRANSMISSION POLE TO BE INSTALLED
	EXISTING FPL EASEMENT	278A2	EXISTING TRANSMISSION POLE TO REMAIN
	PROPOSED EASEMENT	278A2	TRANSMISSION POLE TO BE REMOVED
	PROJECT BOUNDARY	1	PROJECT MILE MARKER
	PROPERTY LINE		



24 x 36 Scale: 1" = 100'
11 x 17 Scale: 1" = 200'

0	06/26/19	FOR INITIAL PERMIT SUBMITTAL	GCC JRC MKL
REV	DATE	DESCRIPTION	BY CKD APP

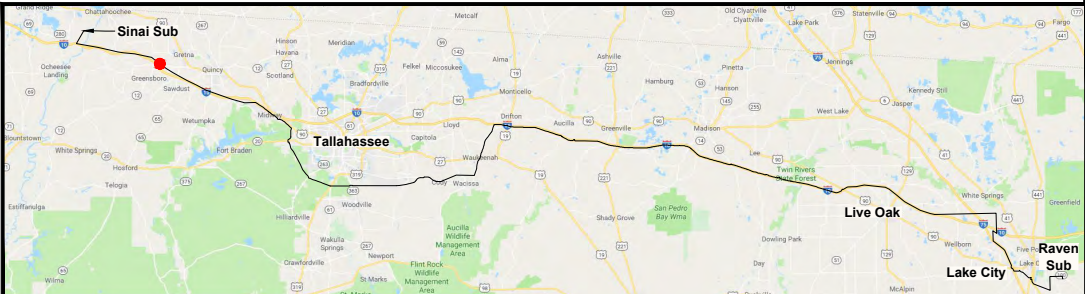
GULF POWER COMPANY		NORTH FLORIDA RESILIENCY CONNECTION	
SCALE: 1" = 200'	DATE: 06/26/19	 Gulf Power®	FPL 033699 20210015-EI
DRAWN BY: GCC	CHECKED BY: JRC		
ENGINEER: MKL	SECTION: AS SHOWN		
COUNTY: GADSDEN	FILE NAME: RS4000		
SHEET 43 OF 69			




- NOTES:**
- 1. SURVEY BOUNDARIES AND WETLAND DELINEATION PROVIDED BY OTHERS.
 - 2. TEMPORARY MATTING CONFIGURATION BASED ON PLANS PREPARED BY PICKETT.

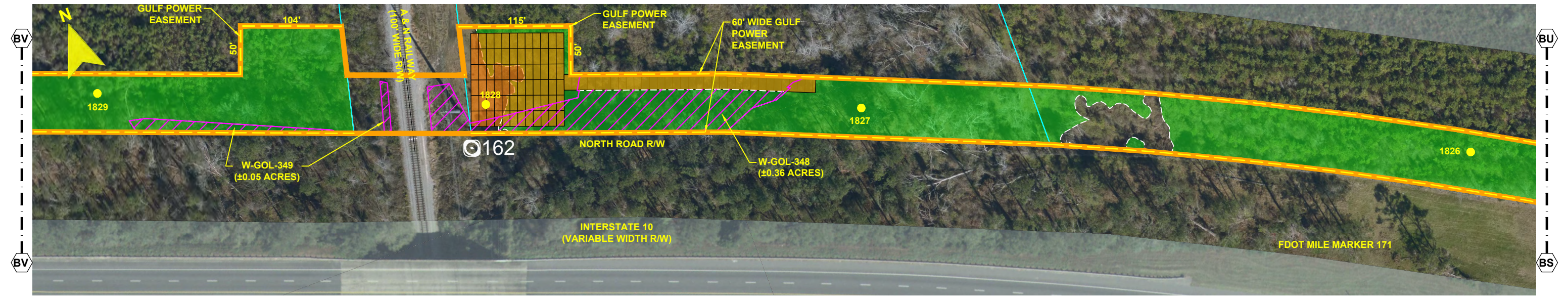
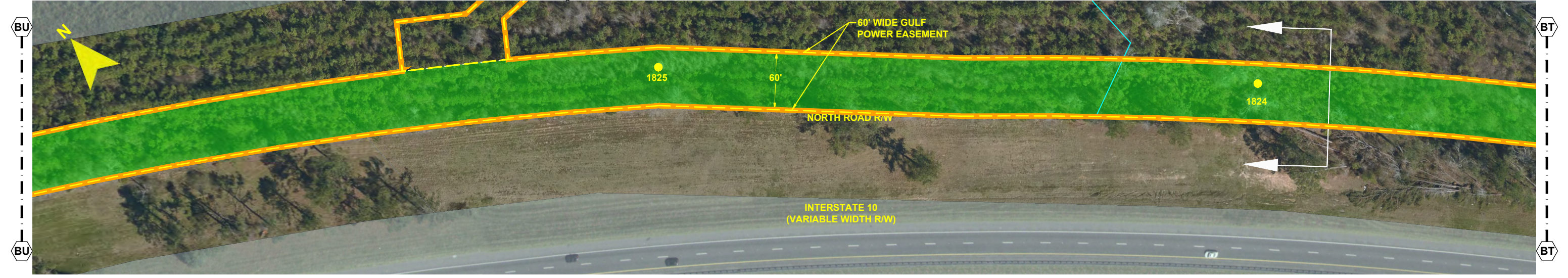
LEGEND			
	TEMPORARY MATTING		WETLAND
	LIMITS OF UPLAND CLEARING		DITCH, STREAM & WATERBODY
	LIMITS OF WETLAND CLEARING		278A2 TRANSMISSION POLE TO BE INSTALLED
	EXISTING FPL EASEMENT		278A2 EXISTING TRANSMISSION POLE TO REMAIN
	PROPOSED EASEMENT		278A2 TRANSMISSION POLE TO BE REMOVED
	PROJECT BOUNDARY		PROJECT MILE MARKER
	PROPERTY LINE		

24 x 36 Scale: 1" = 100'
11 x 17 Scale: 1" = 200'



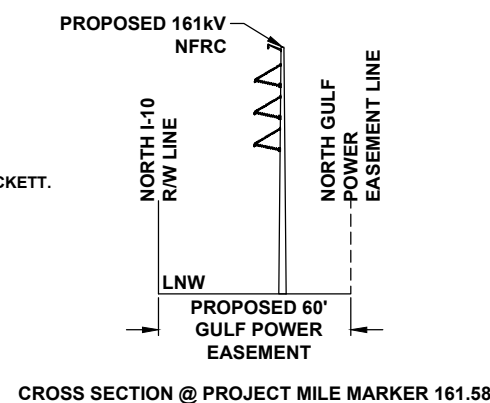
0	06/26/19	FOR INITIAL PERMIT SUBMITTAL	GCC	JRC	MKL
REV	DATE	DESCRIPTION	BY	CKD	APP

GULF POWER COMPANY		NORTH FLORIDA RESILIENCY CONNECTION	
SCALE: 1" = 200' DRAWN BY: GCC ENGINEER: MKL COUNTY: GADSDEN SHEET 43a		DATE: 06/26/19 CHECKED BY: JRC SECTION: AS SHOWN FILE NAME: RS4000 	
		FPL 033700 20210015-EI	



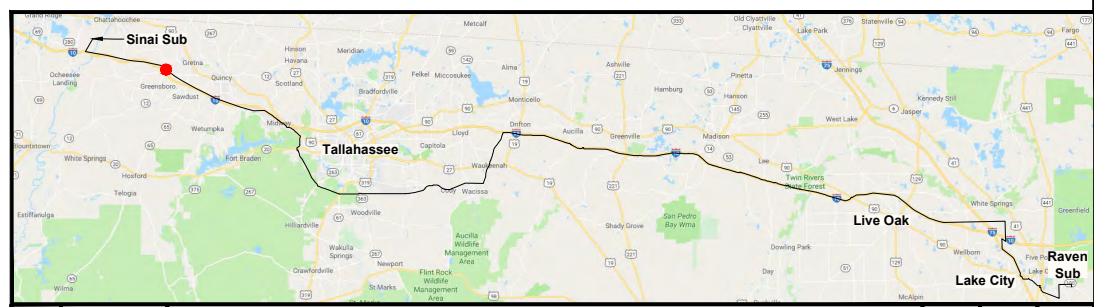
NOTES:
1. SURVEY BOUNDARIES AND WETLAND DELINEATION PROVIDED BY OTHERS.
2. TEMPORARY MATTING CONFIGURATION BASED ON PLANS PREPARED BY PICKETT.

LEGEND			
	TEMPORARY MATTING		WETLAND
	LIMITS OF UPLAND CLEARING		DITCH, STREAM & WATERBODY
	LIMITS OF WETLAND CLEARING		278A2 TRANSMISSION POLE TO BE INSTALLED
	EXISTING FPL EASEMENT		278A2 EXISTING TRANSMISSION POLE TO REMAIN
	PROPOSED EASEMENT		278A2 TRANSMISSION POLE TO BE REMOVED
	PROJECT BOUNDARY		PROJECT MILE MARKER
	PROPERTY LINE		

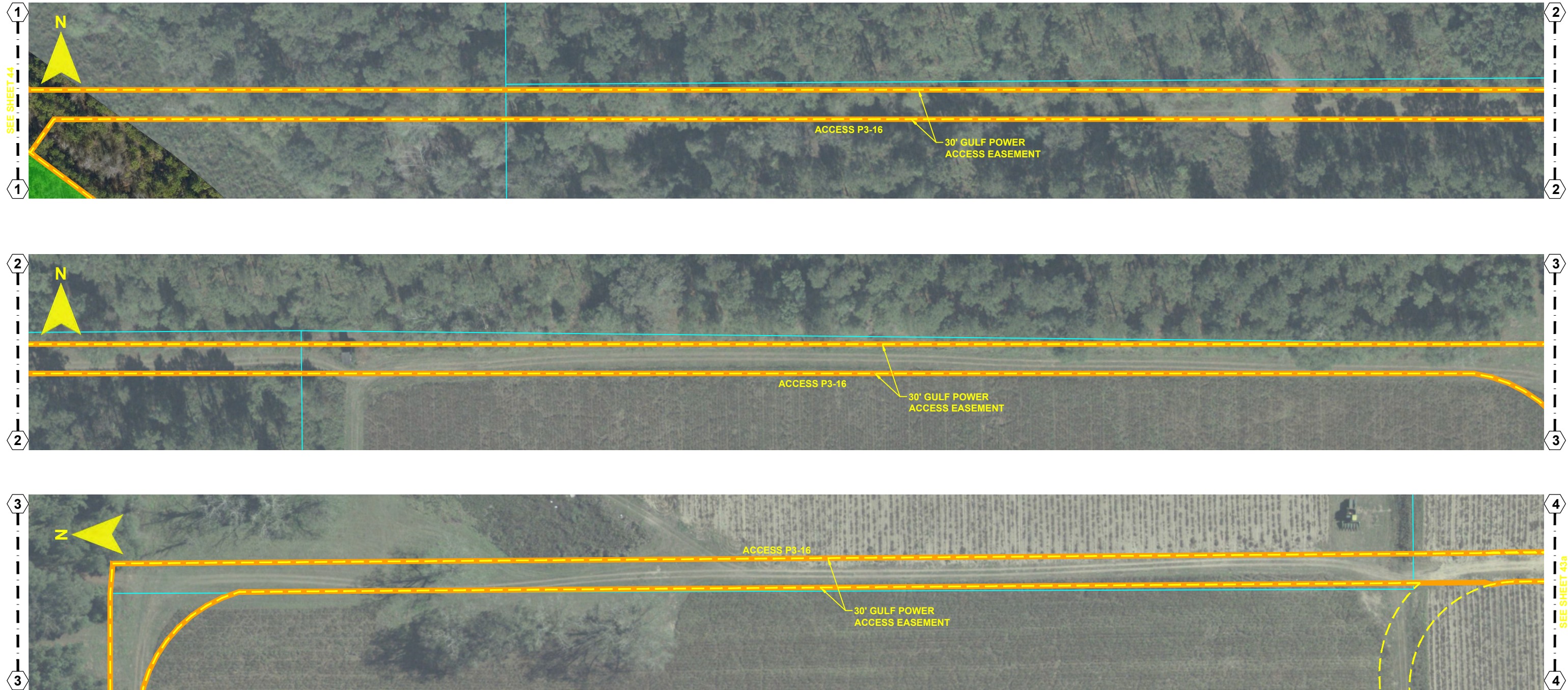


CROSS SECTION @ PROJECT MILE MARKER 161.58

24 x 36 Scale: 1" = 50'
11 x 17 Scale: 1" = 100'

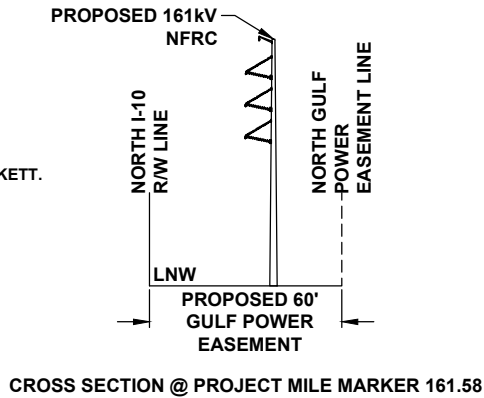


GULF POWER COMPANY		NORTH FLORIDA RESILIENCY CONNECTION	
SCALE: 1" = 100'		DATE: 06/26/19	
DRAWN BY: GCC		CHECKED BY: JRC	
ENGINEER: MKL		SECTION: AS SHOWN	
COUNTY: GADSDEN		FILE NAME: RS4000	
SHEET 44 OF 69		Gulf Power®	
		FPL 033701 20210015-EI	



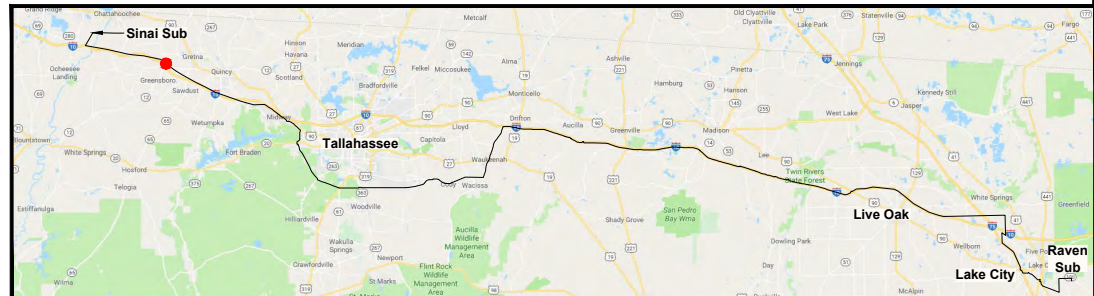
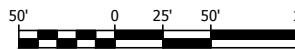
- NOTES:**
1. SURVEY BOUNDARIES AND WETLAND DELINEATION PROVIDED BY OTHERS.
 2. TEMPORARY MATTING CONFIGURATION BASED ON PLANS PREPARED BY PICKETT.

LEGEND			
	TEMPORARY MATTING		WETLAND
	LIMITS OF UPLAND CLEARING		DITCH, STREAM & WATERBODY
	LIMITS OF WETLAND CLEARING		278A2 TRANSMISSION POLE TO BE INSTALLED
	EXISTING FPL EASEMENT		278A2 EXISTING TRANSMISSION POLE TO REMAIN
	PROPOSED EASEMENT		278A2 TRANSMISSION POLE TO BE REMOVED
	PROJECT BOUNDARY		1 PROJECT MILE MARKER
	PROPERTY LINE		

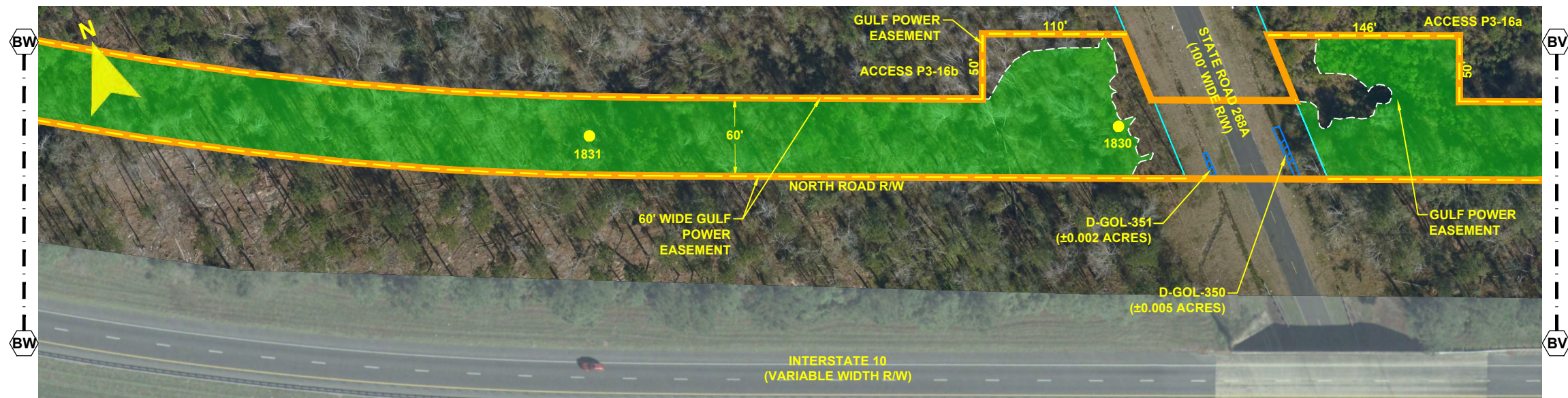


CROSS SECTION @ PROJECT MILE MARKER 161.58

24 x 36 Scale: 1" = 50'
11 x 17 Scale: 1" = 100'

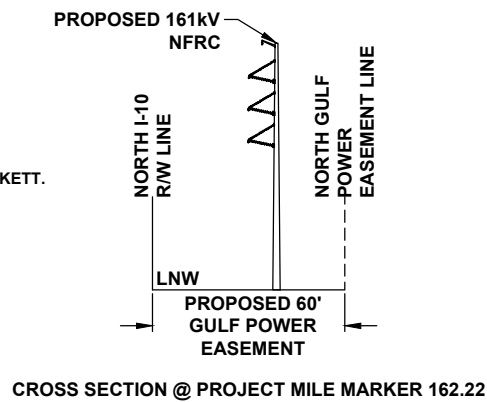


GULF POWER COMPANY		NORTH FLORIDA RESILIENCY CONNECTION	
SCALE: 1" = 100'	DATE: 06/26/19		FPL 033702 20210015-EI
DRAWN BY: GCC	CHECKED BY: JRC		
ENGINEER: MKL	SECTION: AS SHOWN		
COUNTY: GADSDEN	FILE NAME: RS4000		
SHEET 44a OF 69			



- NOTES:**
1. SURVEY BOUNDARIES AND WETLAND DELINEATION PROVIDED BY OTHERS.
 2. TEMPORARY MATTING CONFIGURATION BASED ON PLANS PREPARED BY PICKETT.

LEGEND			
	TEMPORARY MATTING		WETLAND
	LIMITS OF UPLAND CLEARING		DITCH, STREAM & WATERBODY
	LIMITS OF WETLAND CLEARING		278A2 TRANSMISSION POLE TO BE INSTALLED
	EXISTING FPL EASEMENT		278A2 EXISTING TRANSMISSION POLE TO REMAIN
	PROPOSED EASEMENT		278A2 TRANSMISSION POLE TO BE REMOVED
	PROJECT BOUNDARY		PROJECT MILE MARKER
	PROPERTY LINE		



24 x 36 Scale: 1" = 50'
11 x 17 Scale: 1" = 100'

				GCC	JRC	MKL
0	06/26/19	FOR INITIAL PERMIT SUBMITTAL		BY	CKD	APP
REV	DATE	DESCRIPTION				

GULF POWER COMPANY

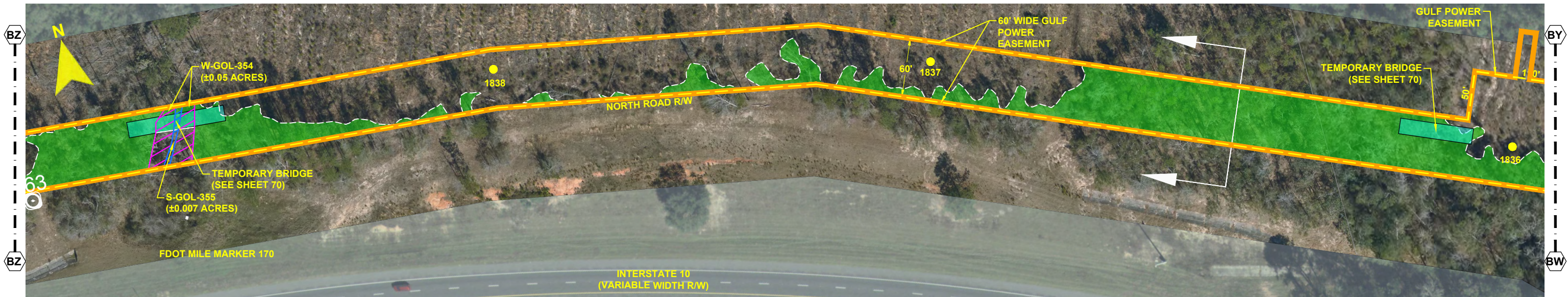
NORTH FLORIDA RESILIENCY CONNECTION

SCALE: 1" = 100'
DRAWN BY: GCC
ENGINEER: MKL
COUNTY: GADSDEN
SHEET 45 OF 69

DATE: 06/26/19
CHECKED BY: JRC
SECTION: AS SHOWN
FILE NAME: RS4000

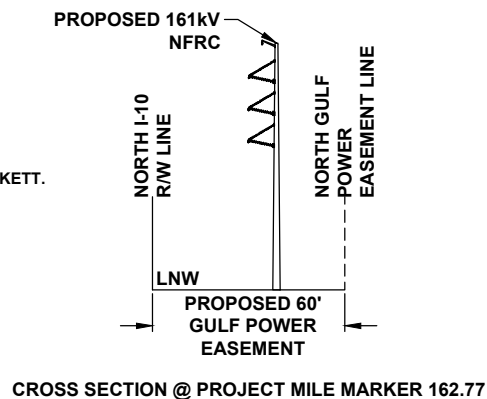


FPL 033703
20210015-EI



- NOTES:
1. SURVEY BOUNDARIES AND WETLAND DELINEATION PROVIDED BY OTHERS.
 2. TEMPORARY MATTING CONFIGURATION BASED ON PLANS PREPARED BY PICKETT.

LEGEND			
	TEMPORARY MATTING		WETLAND
	LIMITS OF UPLAND CLEARING		DITCH, STREAM & WATERBODY
	LIMITS OF WETLAND CLEARING		278A2 TRANSMISSION POLE TO BE INSTALLED
	EXISTING FPL EASEMENT		278A2 EXISTING TRANSMISSION POLE TO REMAIN
	PROPOSED EASEMENT		278A2 TRANSMISSION POLE TO BE REMOVED
	PROJECT BOUNDARY		PROJECT MILE MARKER
	PROPERTY LINE		



24 x 36 Scale: 1" = 50'
11 x 17 Scale: 1" = 100'

0	06/26/19	FOR INITIAL PERMIT SUBMITTAL	GCC JRC MKL
REV	DATE	DESCRIPTION	BY CKD APP

GULF POWER COMPANY

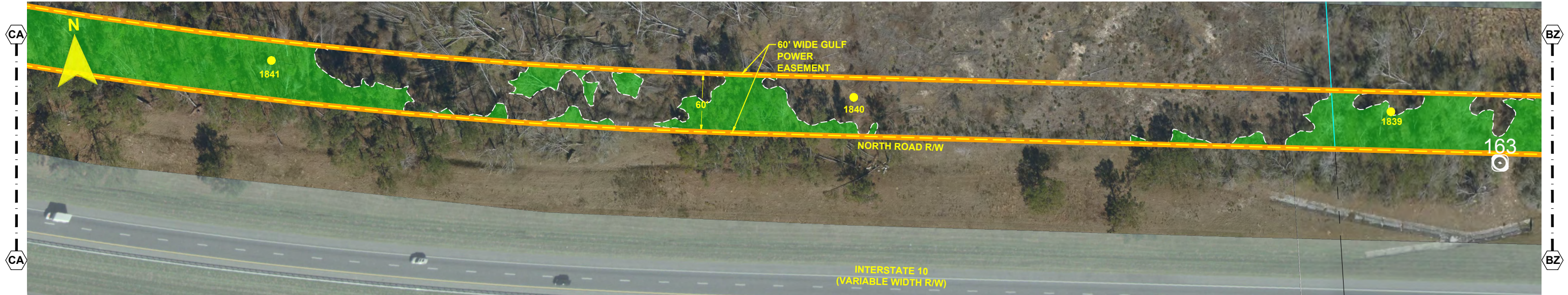
NORTH FLORIDA RESILIENCY CONNECTION

SCALE: 1" = 100'
DRAWN BY: GCC
ENGINEER: MKL
COUNTY: GADSDEN
SHEET 46 OF 69

DATE: 06/26/19
CHECKED BY: JRC
SECTION: AS SHOWN
FILE NAME: RS4000

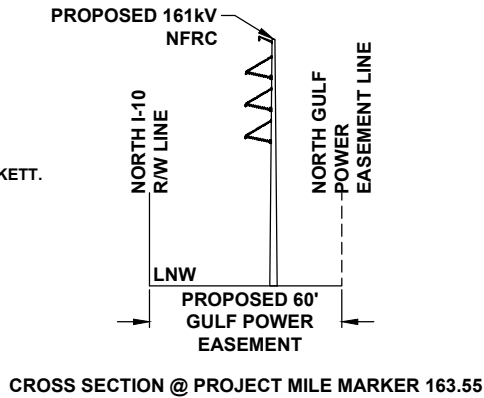


FPL 033704
20210015-EI



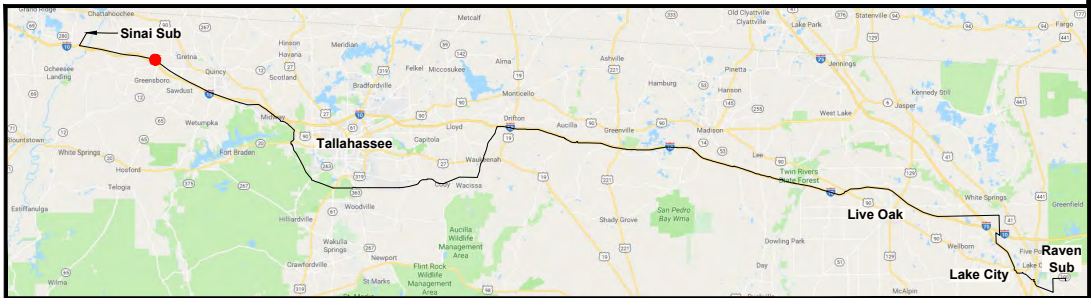
- NOTES:
1. SURVEY BOUNDARIES AND WETLAND DELINEATION PROVIDED BY OTHERS.
 2. TEMPORARY MATTING CONFIGURATION BASED ON PLANS PREPARED BY PICKETT.

LEGEND			
	TEMPORARY MATTING		WETLAND
	LIMITS OF UPLAND CLEARING		DITCH, STREAM & WATERBODY
	LIMITS OF WETLAND CLEARING		278A2 TRANSMISSION POLE TO BE INSTALLED
	EXISTING FPL EASEMENT		278A2 EXISTING TRANSMISSION POLE TO REMAIN
	PROPOSED EASEMENT		278A2 TRANSMISSION POLE TO BE REMOVED
	PROJECT BOUNDARY		PROJECT MILE MARKER
	PROPERTY LINE		



CROSS SECTION @ PROJECT MILE MARKER 163.55

24 x 36 Scale: 1" = 50'
11 x 17 Scale: 1" = 100'

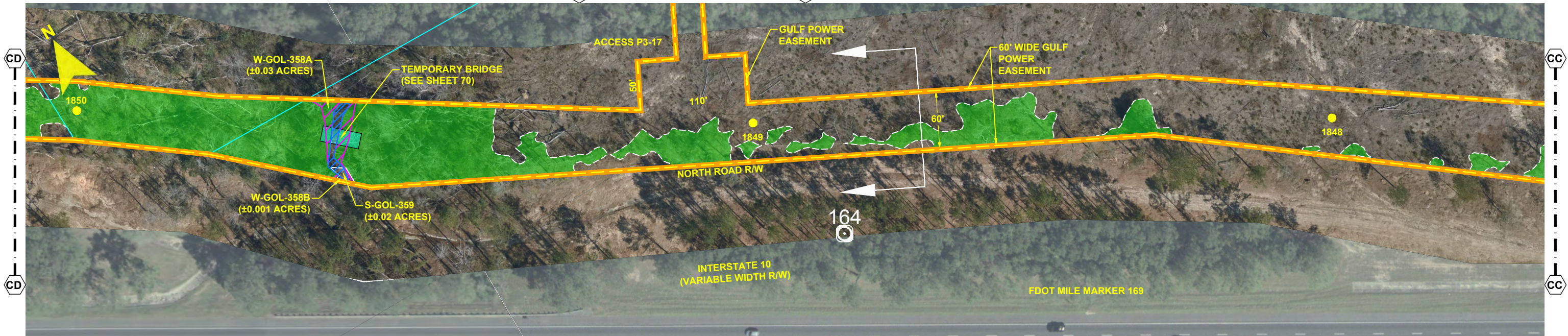


REV	DATE	DESCRIPTION	GCC	JRC	MKL
0	06/26/19	FOR INITIAL PERMIT SUBMITTAL			
			BY	CKD	APP

GULF POWER COMPANY		NORTH FLORIDA RESILIENCY CONNECTION	
SCALE: 1" = 100' DRAWN BY: GCC ENGINEER: MKL COUNTY: GADSDEN SHEET 47 OF 69		DATE: 06/26/19 CHECKED BY: JRC SECTION: AS SHOWN FILE NAME: RS4000	
		FPL 033705 20210015-EI	

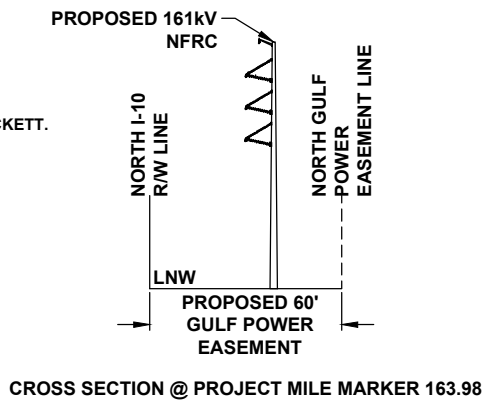


1 SEE SHEET 48a 1

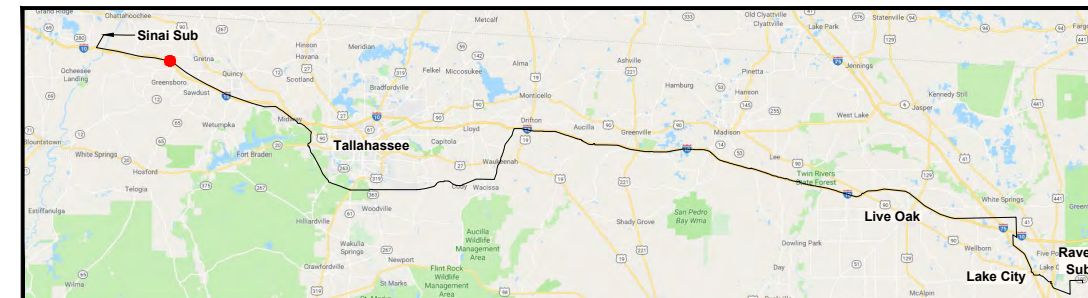


- NOTES:
1. SURVEY BOUNDARIES AND WETLAND DELINEATION PROVIDED BY OTHERS.
 2. TEMPORARY MATTING CONFIGURATION BASED ON PLANS PREPARED BY PICKETT.

LEGEND			
	TEMPORARY MATTING		WETLAND
	LIMITS OF UPLAND CLEARING		DITCH, STREAM & WATERBODY
	LIMITS OF WETLAND CLEARING		278A2 TRANSMISSION POLE TO BE INSTALLED
	EXISTING FPL EASEMENT		278A2 EXISTING TRANSMISSION POLE TO REMAIN
	PROPOSED EASEMENT		278A2 TRANSMISSION POLE TO BE REMOVED
	PROJECT BOUNDARY		PROJECT MILE MARKER
	PROPERTY LINE		



24 x 36 Scale: 1" = 50'
11 x 17 Scale: 1" = 100'



REV	DATE	DESCRIPTION	GCC	JRC	MKL
0	06/26/19	FOR INITIAL PERMIT SUBMITTAL			

GULF POWER COMPANY

NORTH FLORIDA RESILIENCY CONNECTION

SCALE: 1" = 100'
DRAWN BY: GCC
ENGINEER: MKL
COUNTY: GADSDEN
SHEET 48 OF 69


DATE: 06/26/19
CHECKED BY: JRC
SECTION: AS SHOWN
FILE NAME: RS4000



FPL 033706
20210015-EI



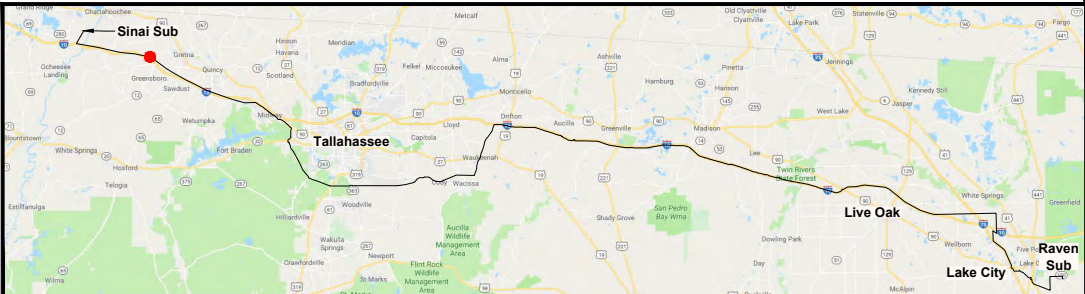
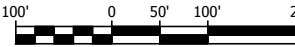
SEE SHEET 48



- NOTES:**
1. SURVEY BOUNDARIES AND WETLAND DELINEATION PROVIDED BY OTHERS.
 2. TEMPORARY MATTING CONFIGURATION BASED ON PLANS PREPARED BY PICKETT.

LEGEND			
	TEMPORARY MATTING		WETLAND
	LIMITS OF UPLAND CLEARING		DITCH, STREAM & WATERBODY
	LIMITS OF WETLAND CLEARING		278A2 TRANSMISSION POLE TO BE INSTALLED
	EXISTING FPL EASEMENT		278A2 EXISTING TRANSMISSION POLE TO REMAIN
	PROPOSED EASEMENT		278A2 TRANSMISSION POLE TO BE REMOVED
	PROJECT BOUNDARY		PROJECT MILE MARKER
	PROPERTY LINE		

24 x 36 Scale: 1" = 100'
11 x 17 Scale: 1" = 200'



0	06/26/19	FOR INITIAL PERMIT SUBMITTAL	GCC	JRC	MKL
REV	DATE	DESCRIPTION	BY	CKD	APP

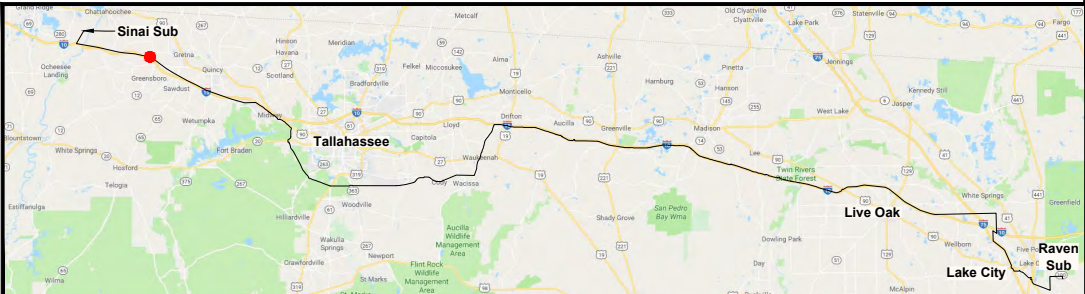
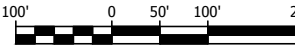
GULF POWER COMPANY		NORTH FLORIDA RESILIENCY CONNECTION	
SCALE: 1" = 200' DRAWN BY: GCC ENGINEER: MKL COUNTY: GADSDEN SHEET 48a		DATE: 06/26/19 CHECKED BY: JRC SECTION: AS SHOWN FILE NAME: RS4000	
		FPL 033707 20210015-EI	




- NOTES:**
1. SURVEY BOUNDARIES AND WETLAND DELINEATION PROVIDED BY OTHERS.
 2. TEMPORARY MATTING CONFIGURATION BASED ON PLANS PREPARED BY PICKETT.

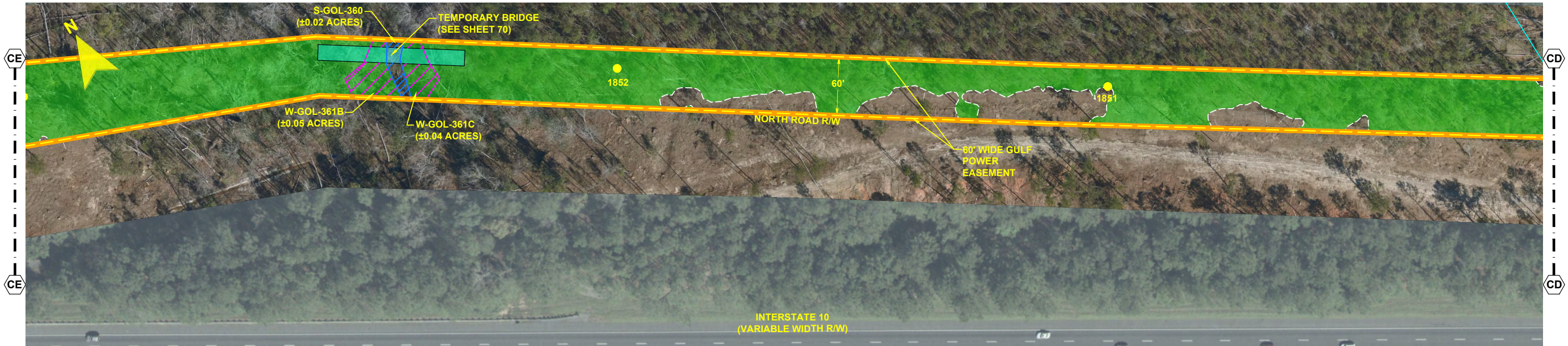
LEGEND			
	TEMPORARY MATTING		WETLAND
	LIMITS OF UPLAND CLEARING		DITCH, STREAM & WATERBODY
	LIMITS OF WETLAND CLEARING	278A2	TRANSMISSION POLE TO BE INSTALLED
	EXISTING FPL EASEMENT	278A2	EXISTING TRANSMISSION POLE TO REMAIN
	PROPOSED EASEMENT	278A2	TRANSMISSION POLE TO BE REMOVED
	PROJECT BOUNDARY	278A2	PROJECT MILE MARKER
	PROPERTY LINE		

24 x 36 Scale: 1" = 100'
11 x 17 Scale: 1" = 200'



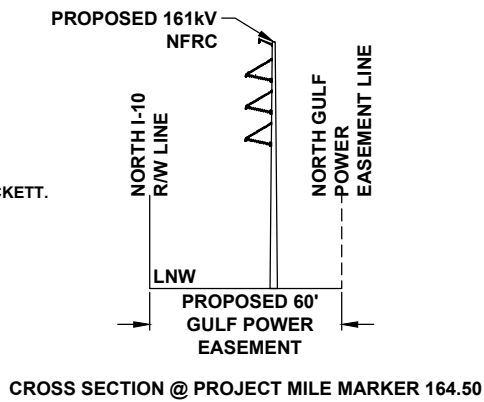
0	06/26/19	FOR INITIAL PERMIT SUBMITTAL	GCC	JRC	MKL
REV	DATE	DESCRIPTION	BY	CKD	APP

GULF POWER COMPANY		NORTH FLORIDA RESILIENCY CONNECTION	
SCALE: 1" = 200'	DATE: 06/26/19	 Gulf Power®	FPL 033708 20210015-EI
DRAWN BY: GCC	CHECKED BY: JRC		
ENGINEER: MKL	SECTION: AS SHOWN		
COUNTY: GADSDEN	FILE NAME: RS4000		
SHEET 48b			



- NOTES:**
1. SURVEY BOUNDARIES AND WETLAND DELINEATION PROVIDED BY OTHERS.
 2. TEMPORARY MATTING CONFIGURATION BASED ON PLANS PREPARED BY PICKETT.

LEGEND			
	TEMPORARY MATTING		WETLAND
	LIMITS OF UPLAND CLEARING		DITCH, STREAM & WATERBODY
	LIMITS OF WETLAND CLEARING		278A2 TRANSMISSION POLE TO BE INSTALLED
	EXISTING FPL EASEMENT		278A2 EXISTING TRANSMISSION POLE TO REMAIN
	PROPOSED EASEMENT		278A2 TRANSMISSION POLE TO BE REMOVED
	PROJECT BOUNDARY		1 PROJECT MILE MARKER
	PROPERTY LINE		



24 x 36 Scale: 1" = 50'
11 x 17 Scale: 1" = 100'



				GCC	JRC	MKL
0	06/26/19	FOR INITIAL PERMIT SUBMITTAL		BY	CKD	APP
REV	DATE	DESCRIPTION				

GULF POWER COMPANY

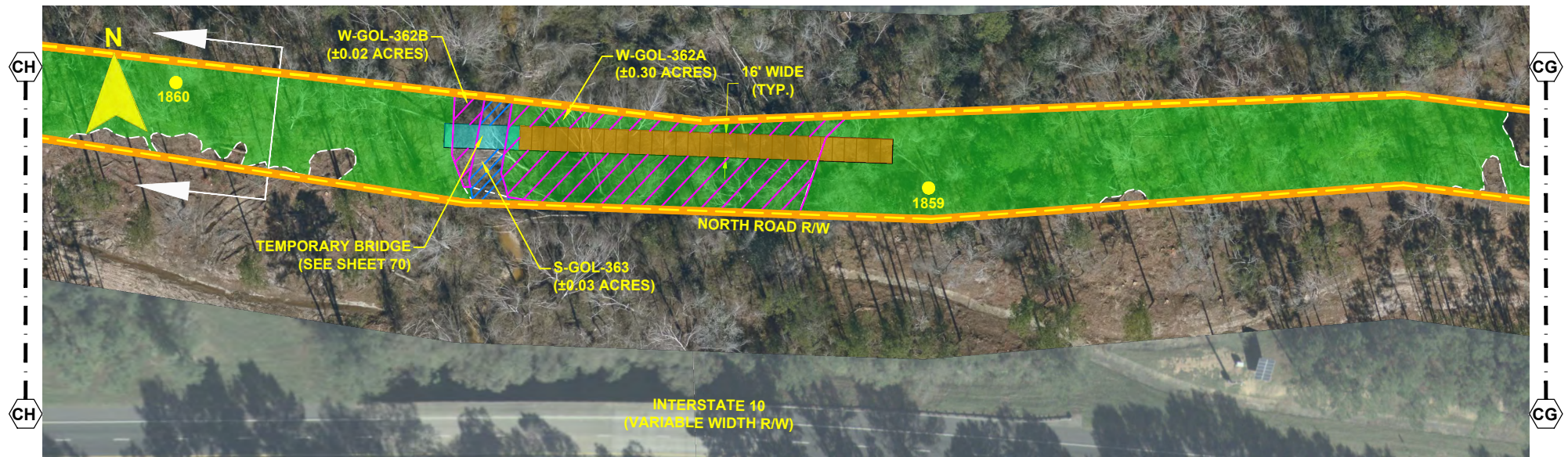
SCALE: 1" = 100'
DRAWN BY: GCC
ENGINEER: MKL
COUNTY: GADSDEN
SHEET 49 OF 69

DATE: 06/26/19
CHECKED BY: JRC
SECTION: AS SHOWN
FILE NAME: RS4000

NORTH FLORIDA RESILIENCY CONNECTION

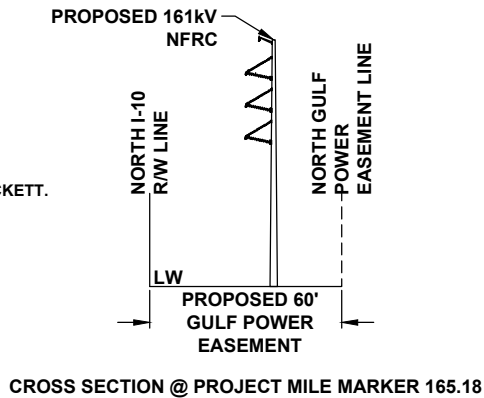


FPL 033709
20210015-EI

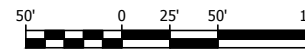


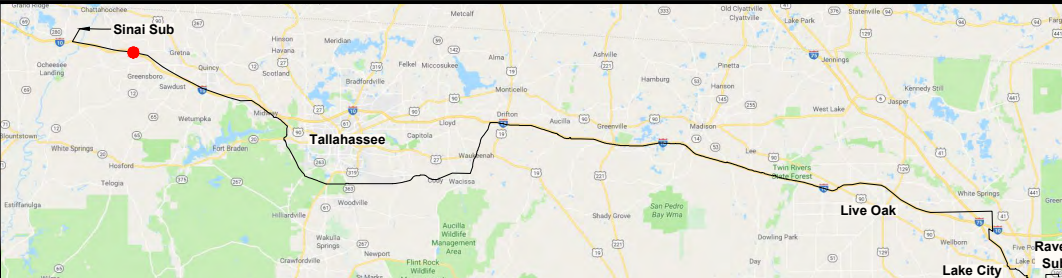
- NOTES:**
1. SURVEY BOUNDARIES AND WETLAND DELINEATION PROVIDED BY OTHERS.
 2. TEMPORARY MATTING CONFIGURATION BASED ON PLANS PREPARED BY PICKETT.

LEGEND	
	TEMPORARY MATTING
	LIMITS OF UPLAND CLEARING
	LIMITS OF WETLAND CLEARING
	EXISTING FPL EASEMENT
	PROPOSED EASEMENT
	PROJECT BOUNDARY
	PROPERTY LINE
	WETLAND
	DITCH, STREAM & WATERBODY
	278A2 TRANSMISSION POLE TO BE INSTALLED
	278A2 EXISTING TRANSMISSION POLE TO REMAIN
	278A2 TRANSMISSION POLE TO BE REMOVED
	1 PROJECT MILE MARKER



24 x 36 Scale: 1" = 50'
11 x 17 Scale: 1" = 100'



					
0	06/26/19	FOR INITIAL PERMIT SUBMITTAL	GCC	JRC	MKL
REV	DATE	DESCRIPTION	BY	CKD	APP

GULF POWER COMPANY

NORTH FLORIDA RESILIENCY CONNECTION

SCALE: 1" = 100'
DRAWN BY: GCC
ENGINEER: MKL
COUNTY: GADSDEN
SHEET 50 OF 69

DATE: 06/26/19
CHECKED BY: JRC
SECTION: AS SHOWN
FILE NAME: RS4000

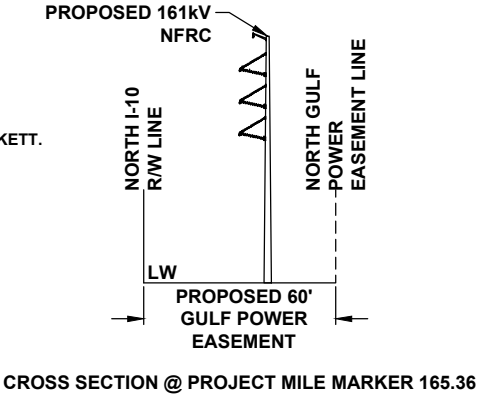


FPL 033710
20210015-EI

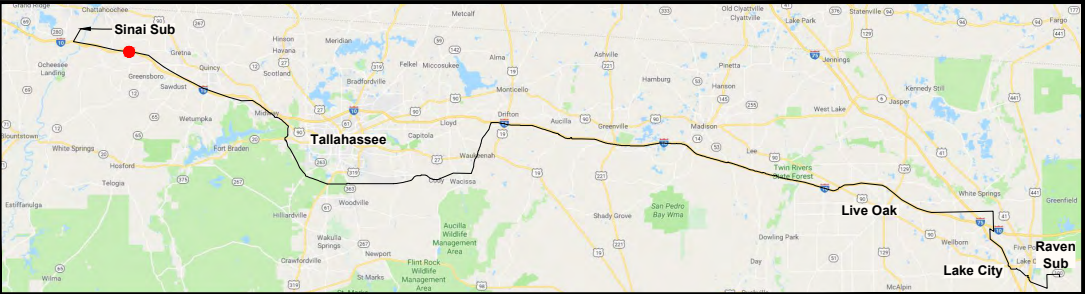
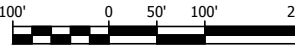


- NOTES:
1. SURVEY BOUNDARIES AND WETLAND DELINEATION PROVIDED BY OTHERS.
 2. TEMPORARY MATTING CONFIGURATION BASED ON PLANS PREPARED BY PICKETT.


LEGEND			
	TEMPORARY MATTING		WETLAND
	LIMITS OF UPLAND CLEARING		DITCH, STREAM & WATERBODY
	LIMITS OF WETLAND CLEARING		278A2 TRANSMISSION POLE TO BE INSTALLED
	EXISTING FPL EASEMENT		278A2 EXISTING TRANSMISSION POLE TO REMAIN
	PROPOSED EASEMENT		278A2 TRANSMISSION POLE TO BE REMOVED
	PROJECT BOUNDARY		PROJECT MILE MARKER
	PROPERTY LINE		



24 x 36 Scale: 1" = 100'
11 x 17 Scale: 1" = 200'



REV	DATE	DESCRIPTION	GCC	JRC	MKL
0	06/26/19	FOR INITIAL PERMIT SUBMITTAL			

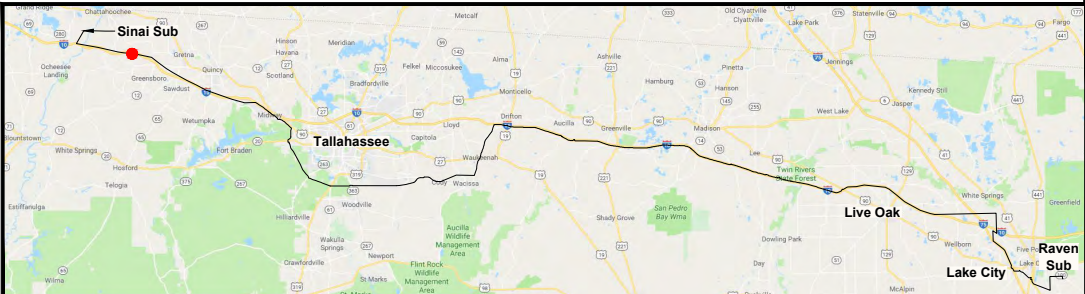
GULF POWER COMPANY		NORTH FLORIDA RESILIENCY CONNECTION	
SCALE: 1" = 200' DRAWN BY: GCC ENGINEER: MKL COUNTY: GADSDEN SHEET 51 OF 69		DATE: 06/26/19 CHECKED BY: JRC SECTION: AS SHOWN FILE NAME: RS4000 	
		FPL 033711 20210015-EI	



- NOTES:**
1. SURVEY BOUNDARIES AND WETLAND DELINEATION PROVIDED BY OTHERS.
 2. TEMPORARY MATTING CONFIGURATION BASED ON PLANS PREPARED BY PICKETT.

LEGEND			
	TEMPORARY MATTING		WETLAND
	LIMITS OF UPLAND CLEARING		DITCH, STREAM & WATERBODY
	LIMITS OF WETLAND CLEARING		278A2 TRANSMISSION POLE TO BE INSTALLED
	EXISTING FPL EASEMENT		278A2 EXISTING TRANSMISSION POLE TO REMAIN
	PROPOSED EASEMENT		278A2 TRANSMISSION POLE TO BE REMOVED
	PROJECT BOUNDARY		1 PROJECT MILE MARKER
	PROPERTY LINE		

24 x 36 Scale: 1" = 100'
11 x 17 Scale: 1" = 200'



0	06/26/19	FOR INITIAL PERMIT SUBMITTAL	GCC	JRC	MKL
REV	DATE	DESCRIPTION	BY	CKD	APP

GULF POWER COMPANY		NORTH FLORIDA RESILIENCY CONNECTION	
SCALE: 1" = 200'	DATE: 06/26/19		FPL 033712 20210015-EI
DRAWN BY: GCC	CHECKED BY: JRC		
ENGINEER: MKL	SECTION: AS SHOWN		
COUNTY: GADSDEN	FILE NAME: RS4000		
SHEET 51a			



ACCESS P3-18

**GULF POWER
ACCESS EASEMENT**

**GULF POWER
EASEMENT**

**TEMPORARY BRIDGE
(SEE SHEET 70)**

-GULF POWER EASEMENT

(±0.03 ACRES)

GULF POWER EASEMENT



W-GOL-366A
(±0.10 ACRES)

4 ACRES)

NORTH ROAD R/W

INTERSTATE 10
VARIABLE WIDTH R/W

FDOT MILE MARKER 167

166

1865

1864

Diagram illustrating the proposed power line easement and right-of-way (R/W) line. The diagram shows a vertical line representing the proposed 161kV NFRC (Non-Ferrous Reinforced Concrete) power line. To the left of the line is the NORTH I-10 R/W LINE. To the right of the line is the NORTH GULF POWER EASEMENT LINE. The easement is labeled as PROPOSED 60' GULF POWER EASEMENT. The line is labeled as PROPOSED 161kV NFRC. The easement is labeled as NORTH GULF POWER EASEMENT LINE. The right-of-way is labeled as NORTH I-10 R/W LINE. The easement is labeled as PROPOSED 60' GULF POWER EASEMENT. The line is labeled as PROPOSED 161kV NFRC. The easement is labeled as NORTH GULF POWER EASEMENT LINE. The right-of-way is labeled as NORTH I-10 R/W LINE.

CROSS SECTION @ PROJECT MILE MARKER 165.88

NOTES:

1. SURVEY BOUNDARIES AND WETLAND DELINEATION PROVIDED BY OTHERS.
2. TEMPORARY MATTING CONFIGURATION BASED ON PLANS PREPARED BY PICKETT.

LEGEND


TEMPORARY MATTING **WETLAND**

LIMITS OF UPLAND CLEARING

 **DITCH, STREAM & WATERBODY**
LIMITS OF WETLAND CLEARING

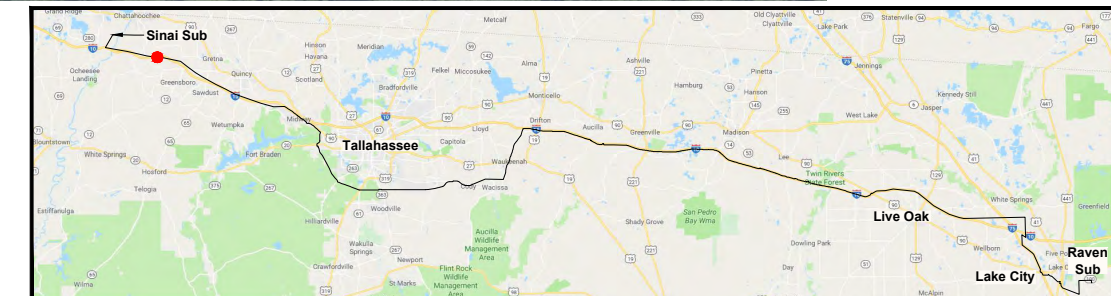
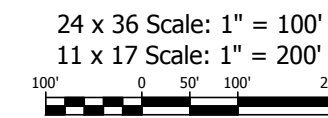
278A2 TRANSMISSION POLE
● TO BE INSTALLED

— — — PROPOSED EASEMENT

278A2 TRANSMISSION POLE
TO BE REMOVED

— PROPERTY LINE

1 PROJECT MILE MARKER



0	06/26/19	FOR INITIAL PERMIT SUBMITTAL	GCC	JRC	MKL
REV	DATE	DESCRIPTION	BY	CKD	APP

GULF POWER COMPANY

NORTH FLORIDA RESILIENCY CONNECTION

SCALE: 1" = 200'
DRAWN BY: GCC
ENGINEER: MKL
COUNTY: GADSDEN
SHEET 52 OF 69

DATE: 06/26/19
CHECKED BY: JRC
SECTION: AS SHOWN
FILE NAME: RS4000



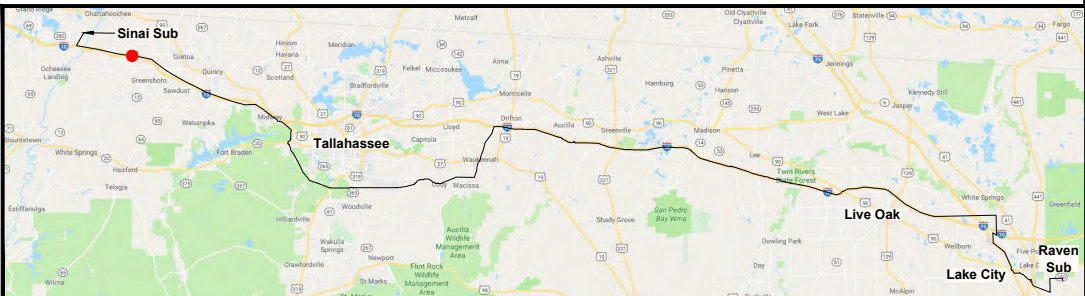
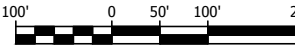
FPL 033713
20210015-EI



- NOTES:**
1. SURVEY BOUNDARIES AND WETLAND DELINEATION PROVIDED BY OTHERS.
 2. TEMPORARY MATTING CONFIGURATION BASED ON PLANS PREPARED BY PICKETT.

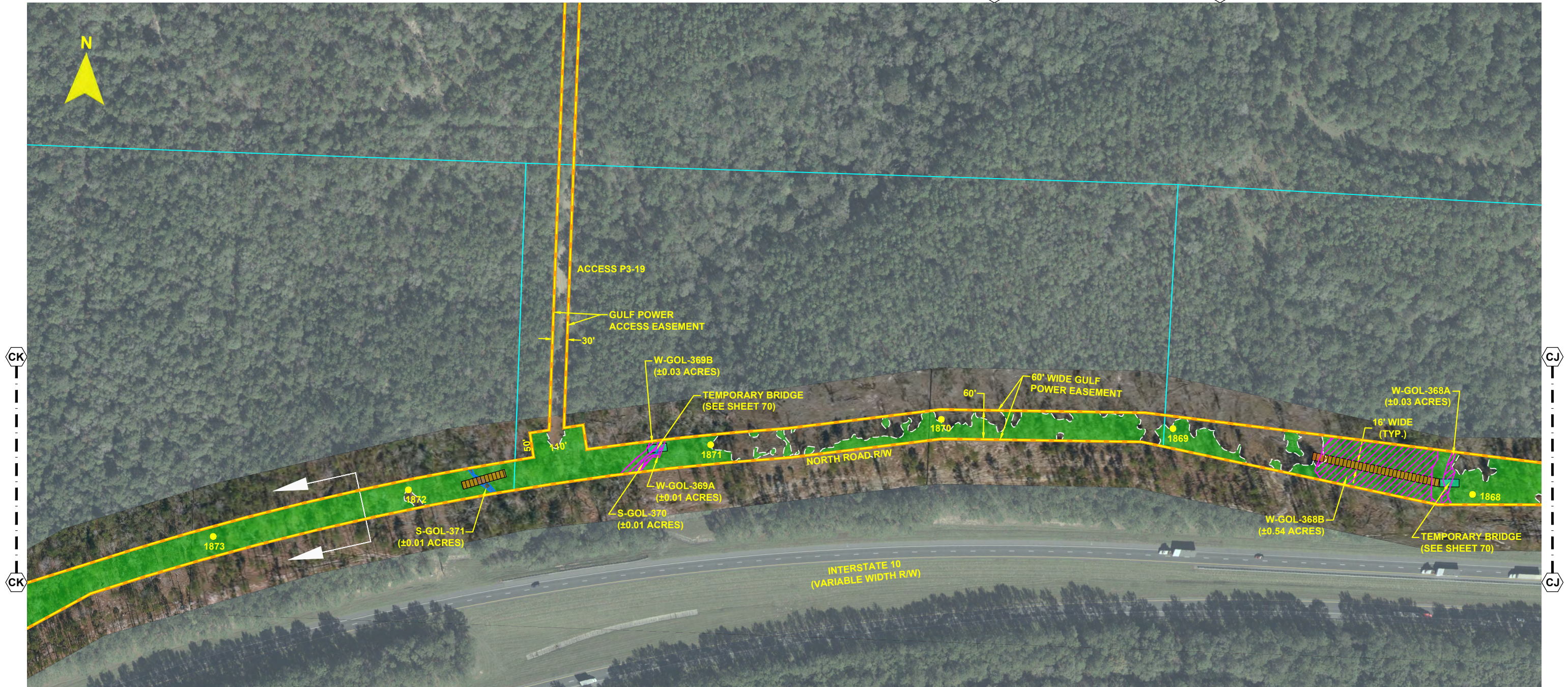
LEGEND			
	TEMPORARY MATTING		WETLAND
	LIMITS OF UPLAND CLEARING		DITCH, STREAM & WATERBODY
	LIMITS OF WETLAND CLEARING		278A2 TRANSMISSION POLE TO BE INSTALLED
	EXISTING FPL EASEMENT		278A2 EXISTING TRANSMISSION POLE TO REMAIN
	PROPOSED EASEMENT		278A2 TRANSMISSION POLE TO BE REMOVED
	PROJECT BOUNDARY		PROJECT MILE MARKER
	PROPERTY LINE		

24 x 36 Scale: 1" = 100'
11 x 17 Scale: 1" = 200'



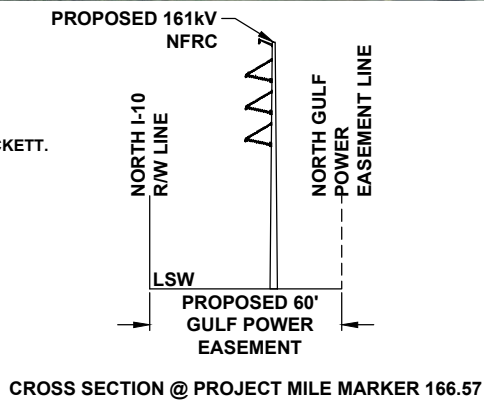
0	06/26/19	FOR INITIAL PERMIT SUBMITTAL	GCC	JRC	MKL
REV	DATE	DESCRIPTION	BY	CKD	APP

GULF POWER COMPANY		NORTH FLORIDA RESILIENCY CONNECTION	
SCALE: 1" = 200'	DATE: 06/26/19		FPL 033714 20210015-EI
DRAWN BY: GCC	CHECKED BY: JRC		
ENGINEER: MKL	SECTION: AS SHOWN		
COUNTY: GADSDEN	FILE NAME: RS4000		
SHEET 52a			




- NOTES:
1. SURVEY BOUNDARIES AND WETLAND DELINEATION PROVIDED BY OTHERS.
 2. TEMPORARY MATTING CONFIGURATION BASED ON PLANS PREPARED BY PICKETT.

LEGEND			
	TEMPORARY MATTING		WETLAND
	LIMITS OF UPLAND CLEARING		DITCH, STREAM & WATERBODY
	LIMITS OF WETLAND CLEARING		278A2 TRANSMISSION POLE TO BE INSTALLED
	EXISTING FPL EASEMENT		278A2 EXISTING TRANSMISSION POLE TO REMAIN
	PROPOSED EASEMENT		278A2 TRANSMISSION POLE TO BE REMOVED
	PROJECT BOUNDARY		PROJECT MILE MARKER
	PROPERTY LINE		



24 x 36 Scale: 1" = 100'
11 x 17 Scale: 1" = 200'

0	06/26/19	FOR INITIAL PERMIT SUBMITTAL	GCC JRC MKL
REV	DATE	DESCRIPTION	BY CKD APP

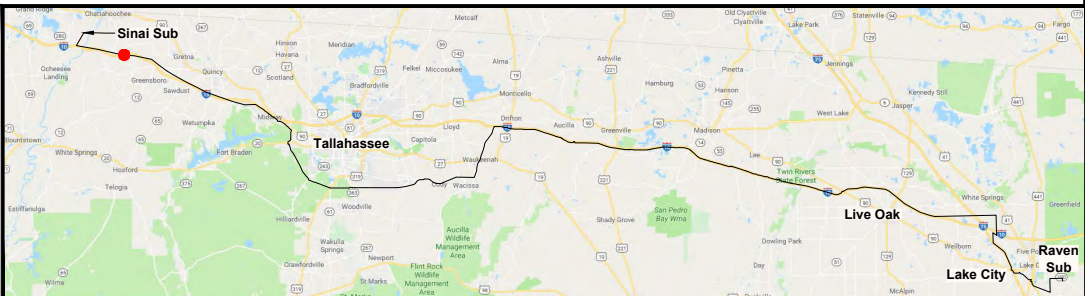
GULF POWER COMPANY		NORTH FLORIDA RESILIENCY CONNECTION	
SCALE: 1" = 200'	DATE: 06/26/19	 Gulf Power®	FPL 033715 20210015-EI
DRAWN BY: GCC	CHECKED BY: JRC		
ENGINEER: MKL	SECTION: AS SHOWN		
COUNTY: GADSDEN	FILE NAME: RS4000		
SHEET 53 OF 69			



- NOTES:**
1. SURVEY BOUNDARIES AND WETLAND DELINEATION PROVIDED BY OTHERS.
 2. TEMPORARY MATTING CONFIGURATION BASED ON PLANS PREPARED BY PICKETT.

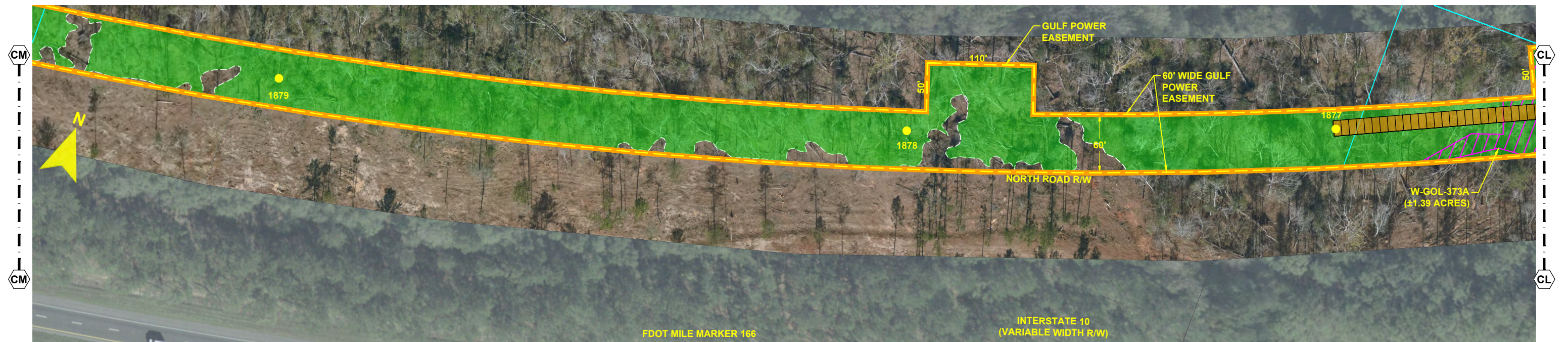
LEGEND			
	TEMPORARY MATTING		WETLAND
	LIMITS OF UPLAND CLEARING		DITCH, STREAM & WATERBODY
	LIMITS OF WETLAND CLEARING		278A2 TRANSMISSION POLE TO BE INSTALLED
	EXISTING FPL EASEMENT		278A2 EXISTING TRANSMISSION POLE TO REMAIN
	PROPOSED EASEMENT		278A2 TRANSMISSION POLE TO BE REMOVED
	PROJECT BOUNDARY		PROJECT MILE MARKER
	PROPERTY LINE		

24 x 36 Scale: 1" = 100'
11 x 17 Scale: 1" = 200'



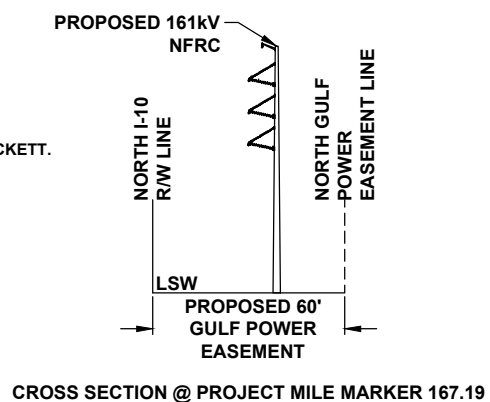
0	06/26/19	FOR INITIAL PERMIT SUBMITTAL	GCC	JRC	MKL
REV	DATE	DESCRIPTION	BY	CKD	APP

GULF POWER COMPANY		NORTH FLORIDA RESILIENCY CONNECTION	
SCALE: 1" = 200' DRAWN BY: GCC ENGINEER: MKL COUNTY: GADSDEN SHEET 53a		DATE: 06/26/19 CHECKED BY: JRC SECTION: AS SHOWN FILE NAME: RS4000	
		FPL 033716 20210015-EI	

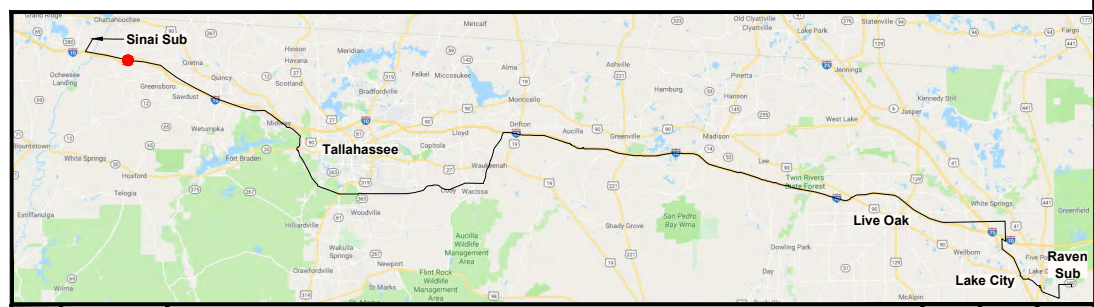
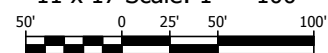



NOTES:
1. SURVEY BOUNDARIES AND WETLAND DELINEATION PROVIDED BY OTHERS.
2. TEMPORARY MATTING CONFIGURATION BASED ON PLANS PREPARED BY PICKETT.

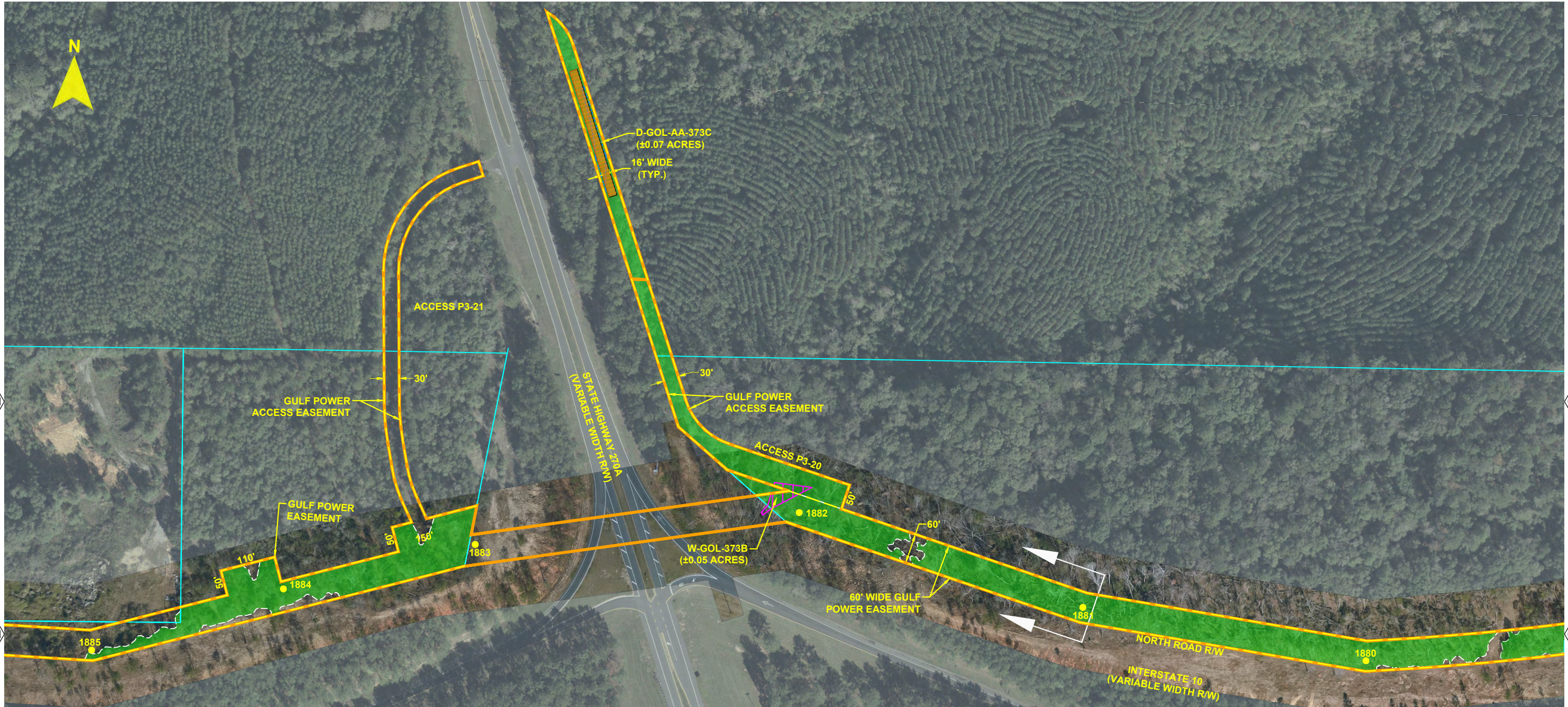
LEGEND			
	TEMPORARY MATTING		WETLAND
	LIMITS OF UPLAND CLEARING		DITCH, STREAM & WATERBODY
	LIMITS OF WETLAND CLEARING		278A2 TRANSMISSION POLE TO BE INSTALLED
	EXISTING FPL EASEMENT		278A2 EXISTING TRANSMISSION POLE TO REMAIN
	PROPOSED EASEMENT		278A2 TRANSMISSION POLE TO BE REMOVED
	PROJECT BOUNDARY		PROJECT MILE MARKER
	PROPERTY LINE		



24 x 36 Scale: 1" = 50'
11 x 17 Scale: 1" = 100'

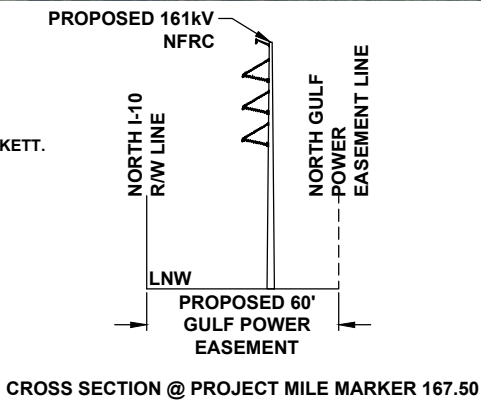


GULF POWER COMPANY		NORTH FLORIDA RESILIENCY CONNECTION	
SCALE: 1" = 100'	DATE: 06/26/19	 Gulf Power®	FPL 033717 20210015-EI
DRAWN BY: GCC	CHECKED BY: JRC		
ENGINEER: MKL	SECTION: AS SHOWN		
COUNTY: GADSDEN	FILE NAME: RS4000		
SHEET 54 OF 69			



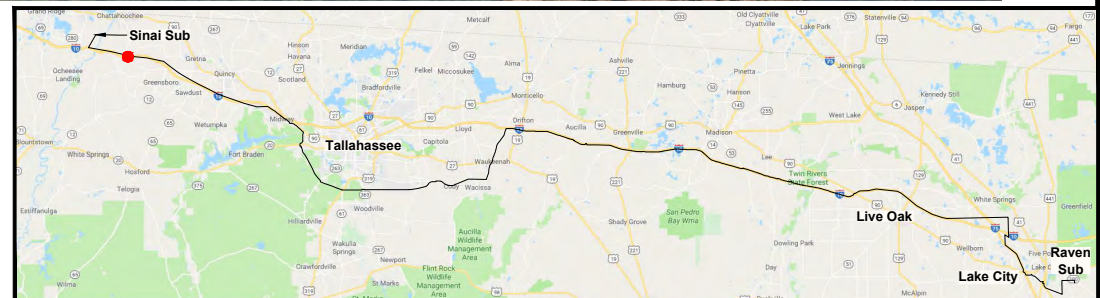
- NOTES:
1. SURVEY BOUNDARIES AND WETLAND DELINEATION PROVIDED BY OTHERS.
 2. TEMPORARY MATTING CONFIGURATION BASED ON PLANS PREPARED BY PICKETT.

LEGEND			
	TEMPORARY MATTING		WETLAND
	LIMITS OF UPLAND CLEARING		DITCH, STREAM & WATERBODY
	LIMITS OF WETLAND CLEARING		278A2 TRANSMISSION POLE TO BE INSTALLED
	EXISTING FPL EASEMENT		278A2 EXISTING TRANSMISSION POLE TO REMAIN
	PROPOSED EASEMENT		278A2 TRANSMISSION POLE TO BE REMOVED
	PROJECT BOUNDARY		PROJECT MILE MARKER
	PROPERTY LINE		



24 x 36 Scale: 1" = 100'
11 x 17 Scale: 1" = 200'

100' 0 50' 100' 200'



REV	DATE	DESCRIPTION	GCC	JRC	MKL
0	06/26/19	FOR INITIAL PERMIT SUBMITTAL			
			BY	CKD	APP

GULF POWER COMPANY

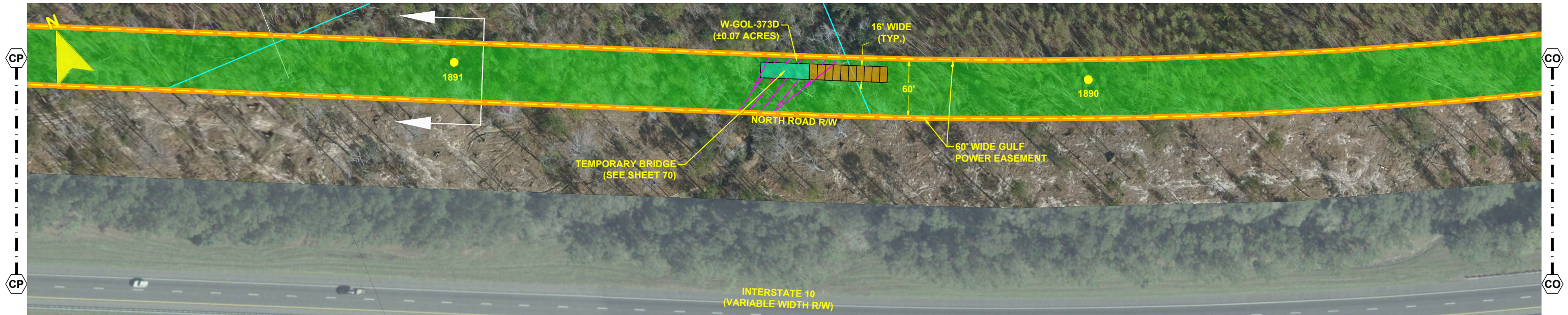

SCALE: 1" = 200'
DRAWN BY: GCC
ENGINEER: MKL
COUNTY: GADSDEN
SHEET 55 OF 69

DATE: 06/26/19
CHECKED BY: JRC
SECTION: AS SHOWN
FILE NAME: RS4000

NORTH FLORIDA RESILIENCY CONNECTION

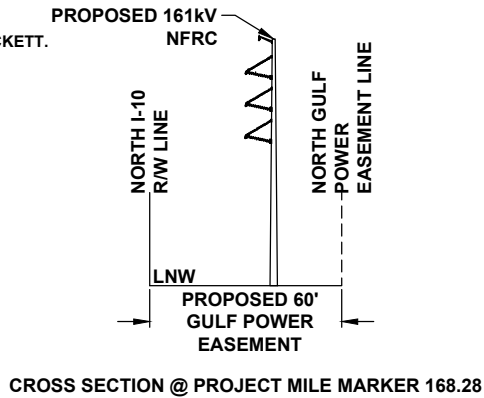


FPL 033718
20210015-EI

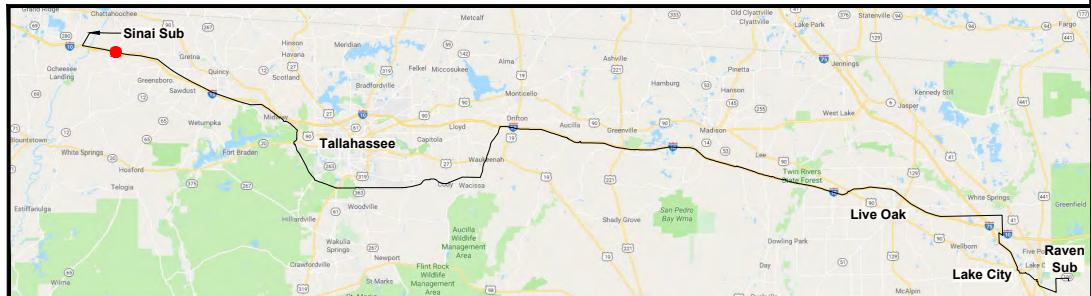


- NOTES:
1. SURVEY BOUNDARIES AND WETLAND DELINEATION PROVIDED BY OTHERS.
 2. TEMPORARY MATTING CONFIGURATION BASED ON PLANS PREPARED BY PICKETT.

LEGEND			
	TEMPORARY MATTING		WETLAND
	LIMITS OF UPLAND CLEARING		DITCH, STREAM & WATERBODY
	LIMITS OF WETLAND CLEARING		278A2 TRANSMISSION POLE TO BE INSTALLED
	EXISTING FPL EASEMENT		278A2 EXISTING TRANSMISSION POLE TO REMAIN
	PROPOSED EASEMENT		278A2 TRANSMISSION POLE TO BE REMOVED
	PROJECT BOUNDARY		PROJECT MILE MARKER
	PROPERTY LINE		


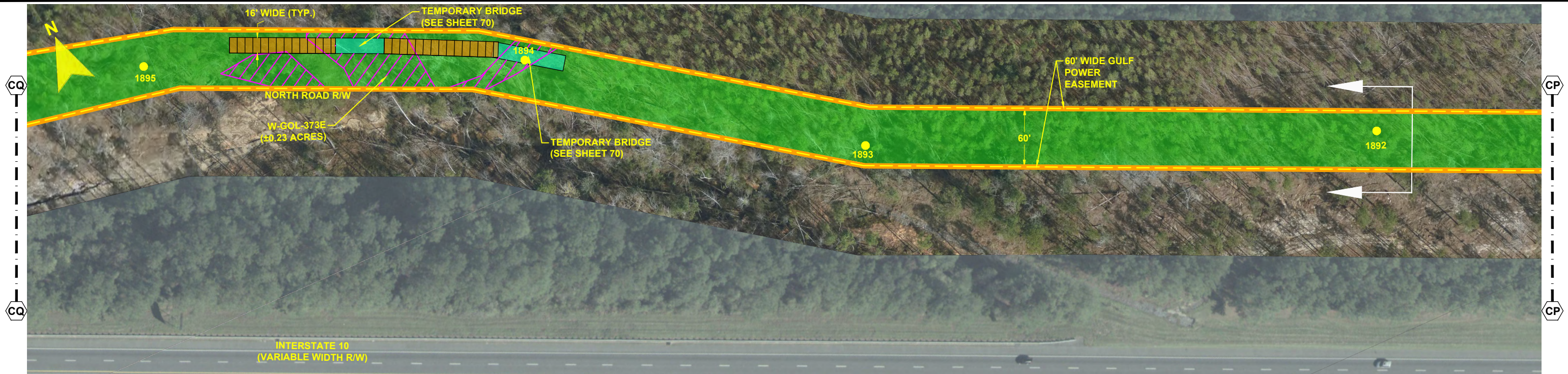


24 x 36 Scale: 1" = 50'
11 x 17 Scale: 1" = 100'



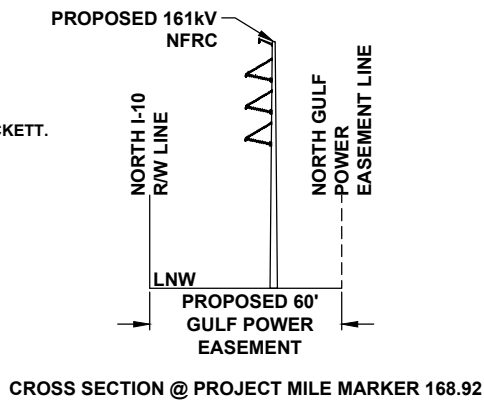
0	06/26/19	FOR INITIAL PERMIT SUBMITTAL	GCC	JRC	MKL
REV	DATE	DESCRIPTION	BY	CKD	APP

GULF POWER COMPANY		NORTH FLORIDA RESILIENCY CONNECTION	
SCALE: 1" = 100' DRAWN BY: GCC ENGINEER: MKL COUNTY: GADSDEN SHEET 56 OF 69		DATE: 06/26/19 CHECKED BY: JRC SECTION: AS SHOWN FILE NAME: RS4000	
		FPL 033719 20210015-EI	



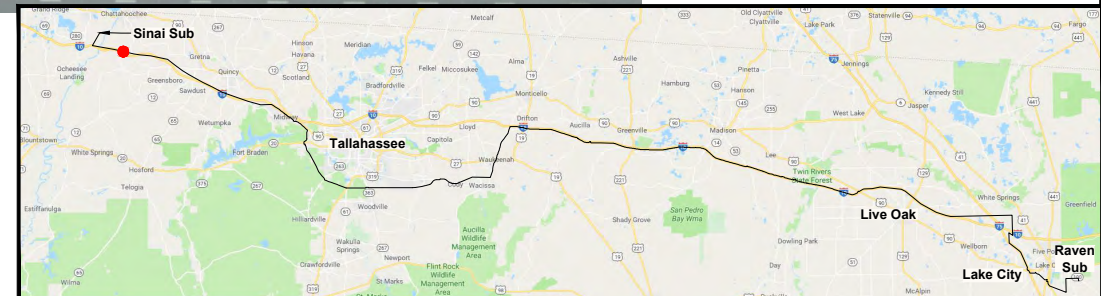
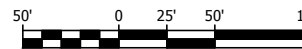
- NOTES:**
1. SURVEY BOUNDARIES AND WETLAND DELINEATION PROVIDED BY OTHERS.
 2. TEMPORARY MATTING CONFIGURATION BASED ON PLANS PREPARED BY PICKETT.

LEGEND			
	TEMPORARY MATTING		WETLAND
	LIMITS OF UPLAND CLEARING		DITCH, STREAM & WATERBODY
	LIMITS OF WETLAND CLEARING		278A2 TRANSMISSION POLE TO BE INSTALLED
	EXISTING FPL EASEMENT		278A2 EXISTING TRANSMISSION POLE TO REMAIN
	PROPOSED EASEMENT		278A2 TRANSMISSION POLE TO BE REMOVED
	PROJECT BOUNDARY		PROJECT MILE MARKER
	PROPERTY LINE		




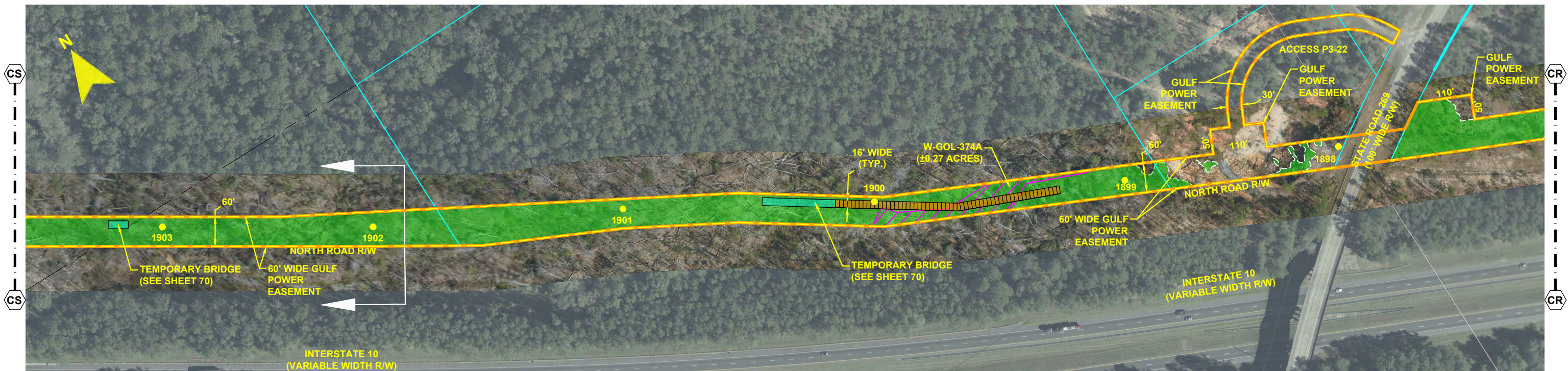
CROSS SECTION @ PROJECT MILE MARKER 168.92

24 x 36 Scale: 1" = 50'
11 x 17 Scale: 1" = 100'



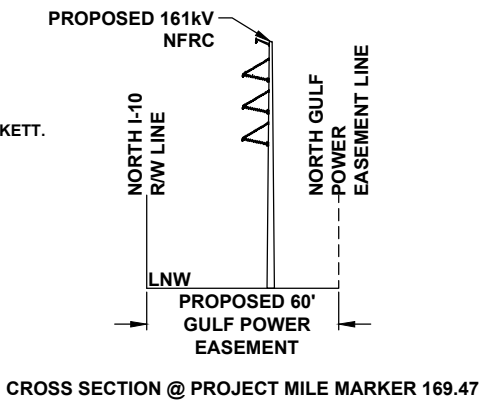
REV	DATE	DESCRIPTION	GCC	JRC	MKL
0	06/26/19	FOR INITIAL PERMIT SUBMITTAL			

GULF POWER COMPANY		NORTH FLORIDA RESILIENCY CONNECTION	
SCALE: 1" = 100'	DATE: 06/26/19	 Gulf Power ®	FPL 033720 20210015-EI
DRAWN BY: GCC	CHECKED BY: JRC		
ENGINEER: MKL	SECTION: AS SHOWN		
COUNTY: GADSDEN	FILE NAME: RS4000		
SHEET 57 OF 69			



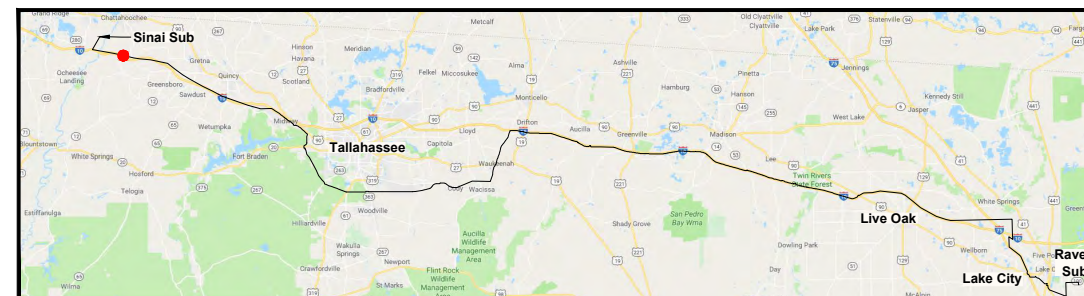
- NOTES:**
1. SURVEY BOUNDARIES AND WETLAND DELINEATION PROVIDED BY OTHERS.
 2. TEMPORARY MATTING CONFIGURATION BASED ON PLANS PREPARED BY PICKETT.

LEGEND			
	TEMPORARY MATTING		WETLAND
	LIMITS OF UPLAND CLEARING		DITCH, STREAM & WATERBODY
	LIMITS OF WETLAND CLEARING		278A2 TRANSMISSION POLE TO BE INSTALLED
	EXISTING FPL EASEMENT		278A2 EXISTING TRANSMISSION POLE TO REMAIN
	PROPOSED EASEMENT		278A2 TRANSMISSION POLE TO BE REMOVED
	PROJECT BOUNDARY		PROJECT MILE MARKER
	PROPERTY LINE		



CROSS SECTION @ PROJECT MILE MARKER 169.47

24 x 36 Scale: 1" = 100'
11 x 17 Scale: 1" = 200'



0	06/26/19	FOR INITIAL PERMIT SUBMITTAL	GCC	JRC	MKL
REV	DATE	DESCRIPTION	BY	CKD	APP

GULF POWER COMPANY

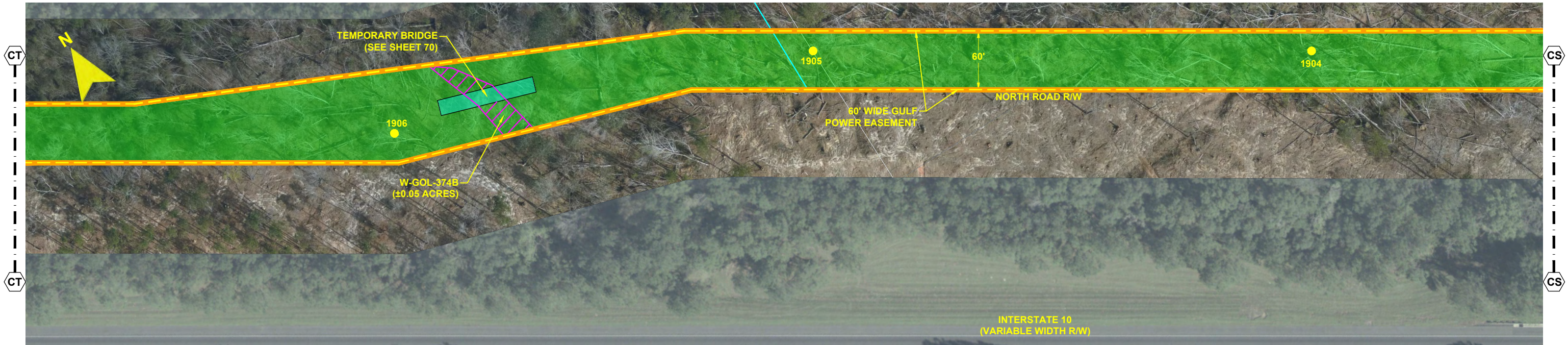
SCALE: 1" = 200'
DRAWN BY: GCC
ENGINEER: MKL
COUNTY: GADSDEN
SHEET 58 OF 69

DATE: 06/26/19
CHECKED BY: JRC
SECTION: AS SHOWN
FILE NAME: RS4000

NORTH FLORIDA RESILIENCY CONNECTION

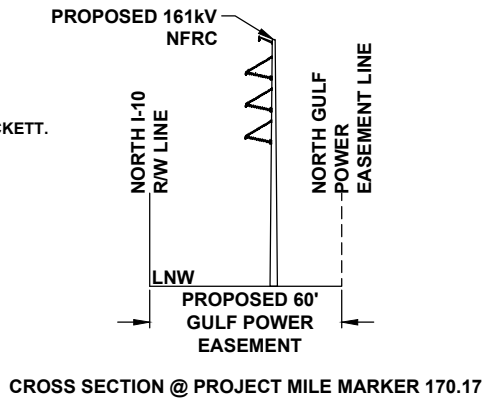


FPL 033721
20210015-EI



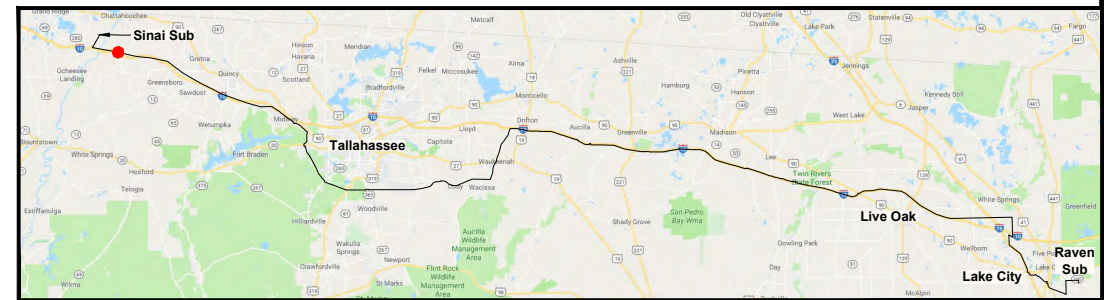
- NOTES:
1. SURVEY BOUNDARIES AND WETLAND DELINEATION PROVIDED BY OTHERS.
 2. TEMPORARY MATTING CONFIGURATION BASED ON PLANS PREPARED BY PICKETT.

LEGEND			
	TEMPORARY MATTING		WETLAND
	LIMITS OF UPLAND CLEARING		DITCH, STREAM & WATERBODY
	LIMITS OF WETLAND CLEARING		278A2 TRANSMISSION POLE TO BE INSTALLED
	EXISTING FPL EASEMENT		278A2 EXISTING TRANSMISSION POLE TO REMAIN
	PROPOSED EASEMENT		278A2 TRANSMISSION POLE TO BE REMOVED
	PROJECT BOUNDARY		PROJECT MILE MARKER
	PROPERTY LINE		



CROSS SECTION @ PROJECT MILE MARKER 170.17

24 x 36 Scale: 1" = 50'
11 x 17 Scale: 1" = 100'



0	06/26/19	FOR INITIAL PERMIT SUBMITTAL	GCC	JRC	MKL
REV	DATE	DESCRIPTION	BY	CKD	APP

GULF POWER COMPANY

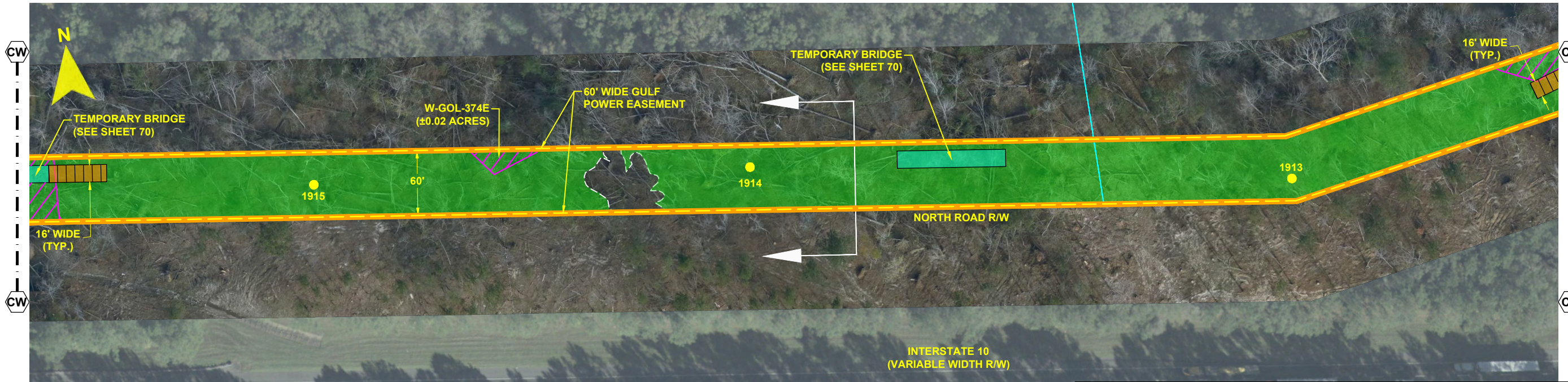
NORTH FLORIDA RESILIENCY CONNECTION

SCALE: 1" = 100'
DRAWN BY: GCC
ENGINEER: MKL
COUNTY: GADSDEN
SHEET 59 OF 69

DATE: 06/26/19
CHECKED BY: JRC
SECTION: AS SHOWN
FILE NAME: RS4000

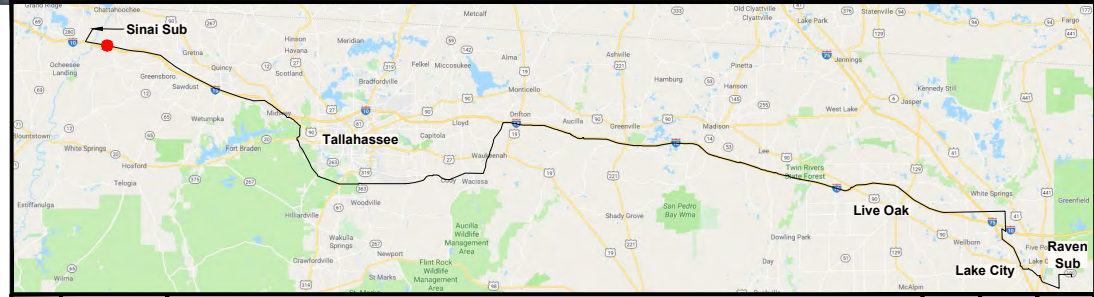
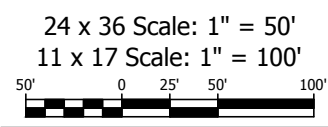
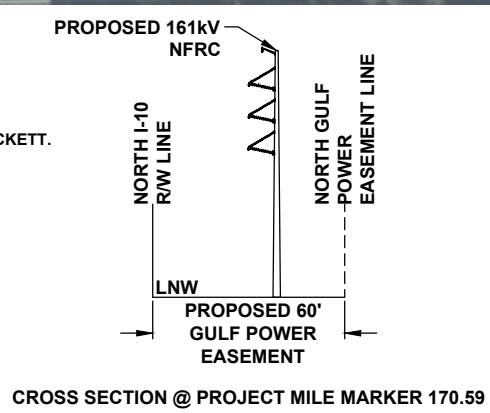



FPL 033722
20210015-EI

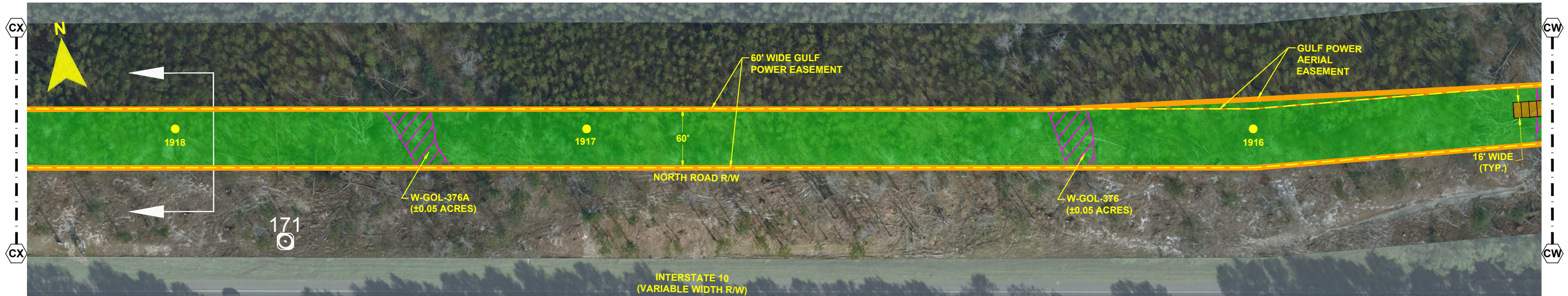


NOTES:
1. SURVEY BOUNDARIES AND WETLAND DELINEATION PROVIDED BY OTHERS.
2. TEMPORARY MATTING CONFIGURATION BASED ON PLANS PREPARED BY PICKETT.

LEGEND			
	TEMPORARY MATTING		WETLAND
	LIMITS OF UPLAND CLEARING		DITCH, STREAM & WATERBODY
	LIMITS OF WETLAND CLEARING		278A2 TRANSMISSION POLE TO BE INSTALLED
	EXISTING FPL EASEMENT		278A2 EXISTING TRANSMISSION POLE TO REMAIN
	PROPOSED EASEMENT		278A2 TRANSMISSION POLE TO BE REMOVED
	PROJECT BOUNDARY		PROJECT MILE MARKER
	PROPERTY LINE		

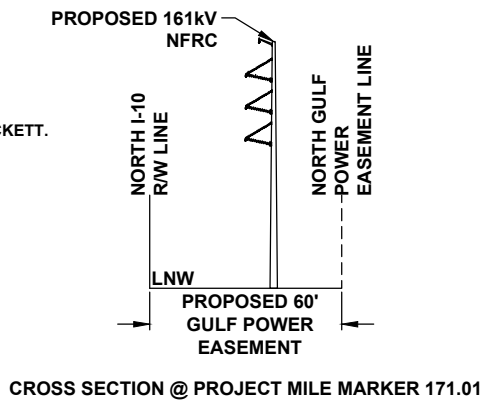


<div>50'0'25'50'100'</div>		0	06/26/19	FOR INITIAL PERMIT SUBMITTAL	GCC	JRC	MKL
REV		DATE	DESCRIPTION		BY	CKD	APP
GULF POWER COMPANY				NORTH FLORIDA RESILIENCY CONNECTION			
SCALE: 1" = 100'		DATE: 06/26/19		 Gulf Power®	FPL 033723 20210015-EI		
DRAWN BY: GCC		CHECKED BY: JRC					
ENGINEER: MKL		SECTION: AS SHOWN					
COUNTY: GADSDEN		FILE NAME: RS4000					
SHEET 60 OF 69							



- NOTES:**
1. SURVEY BOUNDARIES AND WETLAND DELINEATION PROVIDED BY OTHERS.
 2. TEMPORARY MATTING CONFIGURATION BASED ON PLANS PREPARED BY PICKETT.

LEGEND			
	TEMPORARY MATTING		WETLAND
	LIMITS OF UPLAND CLEARING		DITCH, STREAM & WATERBODY
	LIMITS OF WETLAND CLEARING		278A2 TRANSMISSION POLE TO BE INSTALLED
	EXISTING FPL EASEMENT		278A2 EXISTING TRANSMISSION POLE TO REMAIN
	PROPOSED EASEMENT		278A2 TRANSMISSION POLE TO BE REMOVED
	PROJECT BOUNDARY		1 PROJECT MILE MARKER
	PROPERTY LINE		



24 x 36 Scale: 1" = 50'
11 x 17 Scale: 1" = 100'

0	06/26/19	FOR INITIAL PERMIT SUBMITTAL	GCC JRC MKL
REV	DATE	DESCRIPTION	BY CKD APP

GULF POWER COMPANY

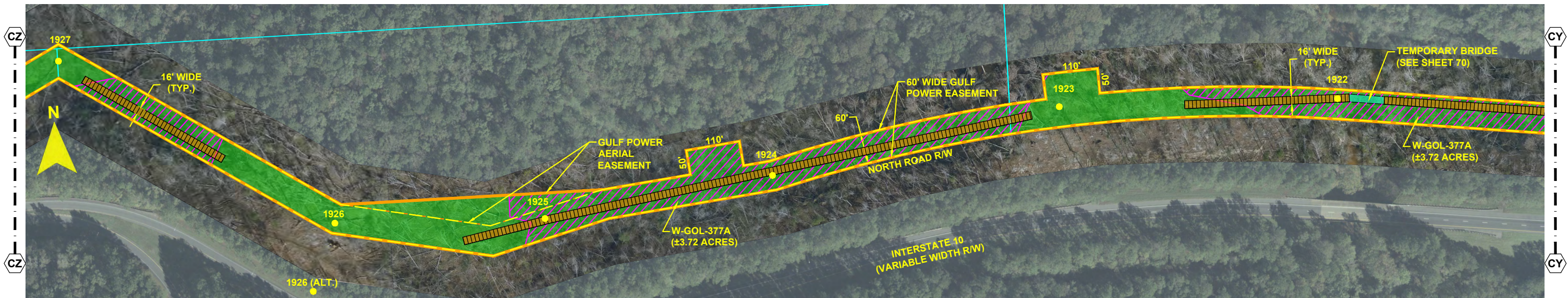
NORTH FLORIDA RESILIENCY CONNECTION

SCALE: 1" = 100'
DRAWN BY: GCC
ENGINEER: MKL
COUNTY: GADSDEN
SHEET 61 OF 69

DATE: 06/26/19
CHECKED BY: JRC
SECTION: AS SHOWN
FILE NAME: RS4000

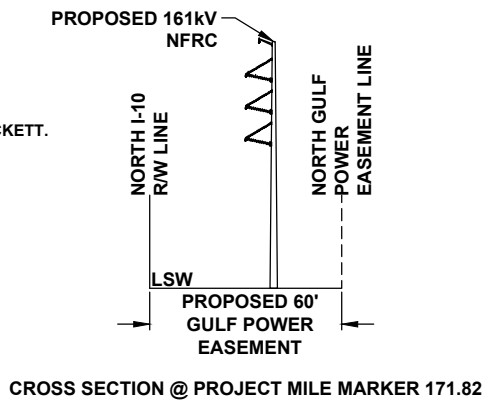


FPL 033724
20210015-EI

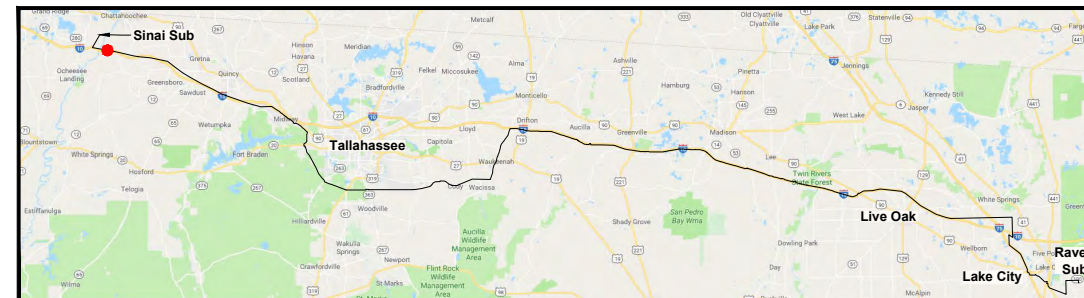


- NOTES:
1. SURVEY BOUNDARIES AND WETLAND DELINEATION PROVIDED BY OTHERS.
 2. TEMPORARY MATTING CONFIGURATION BASED ON PLANS PREPARED BY PICKETT.

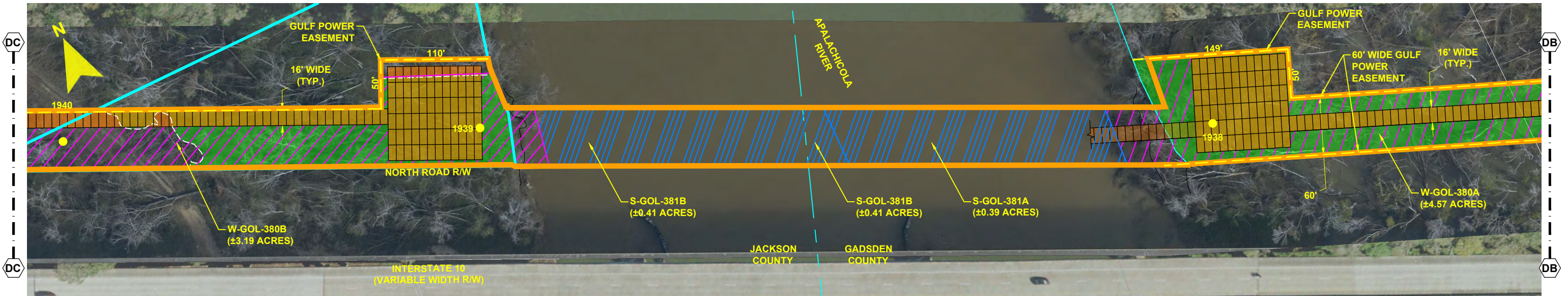
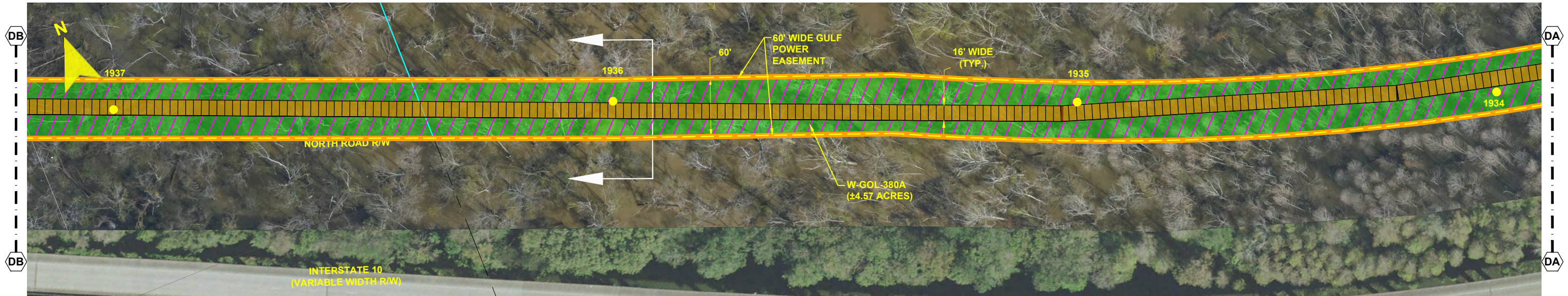
LEGEND			
	TEMPORARY MATTING		WETLAND
	LIMITS OF UPLAND CLEARING		DITCH, STREAM & WATERBODY
	LIMITS OF WETLAND CLEARING		278A2 TRANSMISSION POLE TO BE INSTALLED
	EXISTING FPL EASEMENT		278A2 EXISTING TRANSMISSION POLE TO REMAIN
	PROPOSED EASEMENT		278A2 TRANSMISSION POLE TO BE REMOVED
	PROJECT BOUNDARY		1 PROJECT MILE MARKER
	PROPERTY LINE		



24 x 36 Scale: 1" = 100'
11 x 17 Scale: 1" = 200'

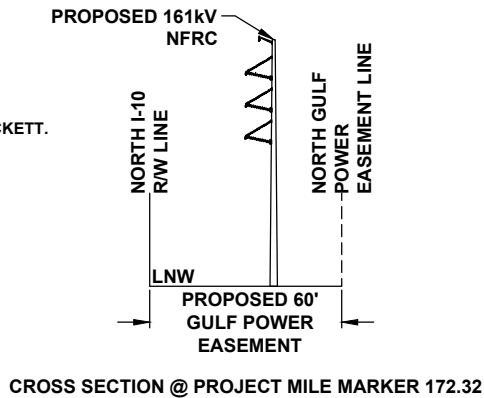


GULF POWER COMPANY		NORTH FLORIDA RESILIENCY CONNECTION	
SCALE: 1" = 200'	DATE: 06/26/19	 Gulf Power®	FPL 033725 20210015-EI
DRAWN BY: GCC	CHECKED BY: JRC		
ENGINEER: MKL	SECTION: AS SHOWN		
COUNTY: GADSDEN	FILE NAME: RS4000		
SHEET 62 OF 69			

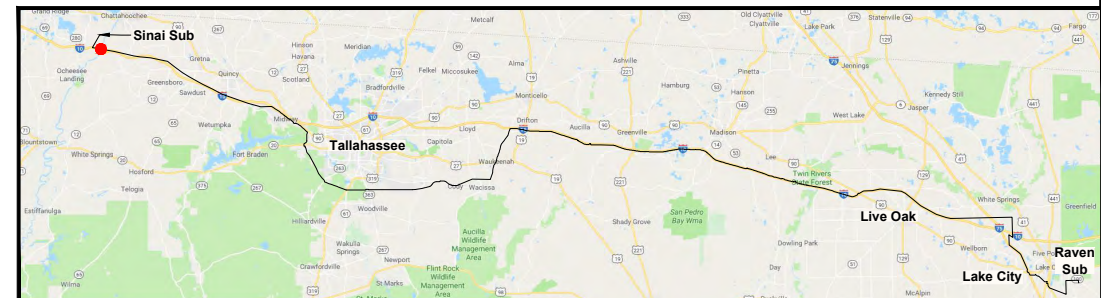


- NOTES:**
1. SURVEY BOUNDARIES AND WETLAND DELINEATION PROVIDED BY OTHERS.
 2. TEMPORARY MATTING CONFIGURATION BASED ON PLANS PREPARED BY PICKETT.

LEGEND			
	TEMPORARY MATTING		WETLAND
	LIMITS OF UPLAND CLEARING		DITCH, STREAM & WATERBODY
	LIMITS OF WETLAND CLEARING		278A2 TRANSMISSION POLE TO BE INSTALLED
	EXISTING FPL EASEMENT		278A2 EXISTING TRANSMISSION POLE TO REMAIN
	PROPOSED EASEMENT		278A2 TRANSMISSION POLE TO BE REMOVED
	PROJECT BOUNDARY		PROJECT MILE MARKER
	PROPERTY LINE		



24 x 36 Scale: 1" = 50'
11 x 17 Scale: 1" = 100'



REV	DATE	DESCRIPTION	BY	CHKD	APP
0	06/26/19	FOR INITIAL PERMIT SUBMITTAL	GCC	JRC	MKL

GULF POWER COMPANY

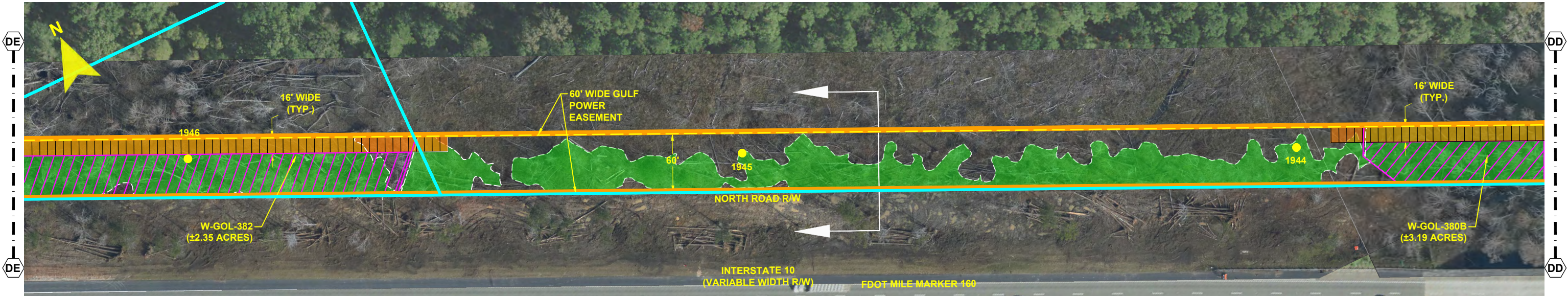
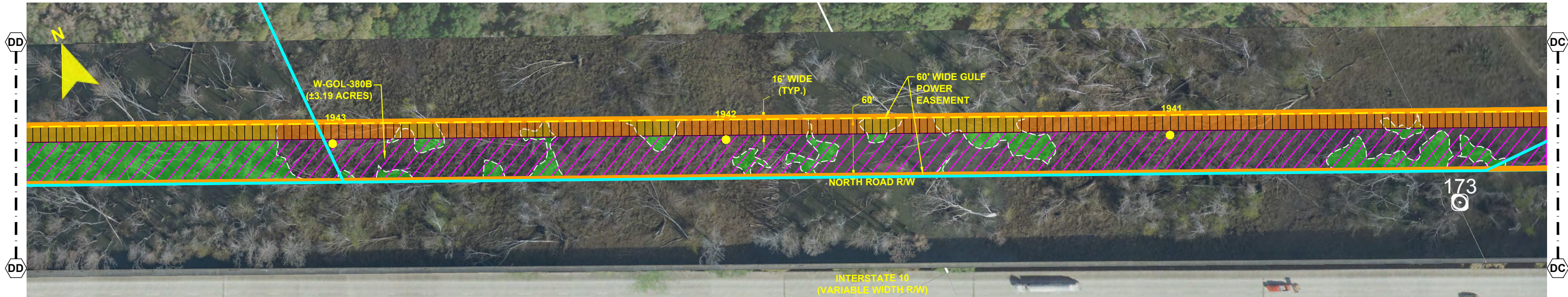
SCALE: 1" = 100'
DRAWN BY: GCC
ENGINEER: MKL
COUNTIES: GADSDEN & JACKSON
SHEET 63 OF 69

DATE: 06/26/19
CHECKED BY: JRC
SECTION: AS SHOWN
FILE NAME: RS4000

NORTH FLORIDA RESILIENCY CONNECTION

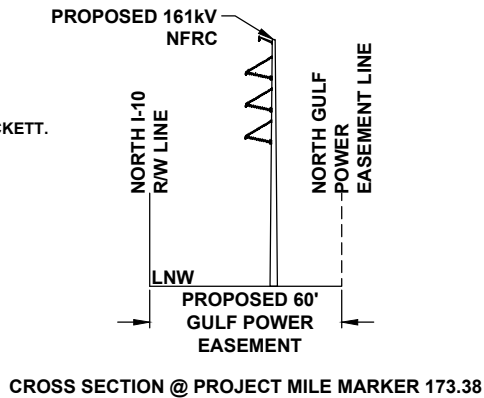


FPL 033726
20210015-EI

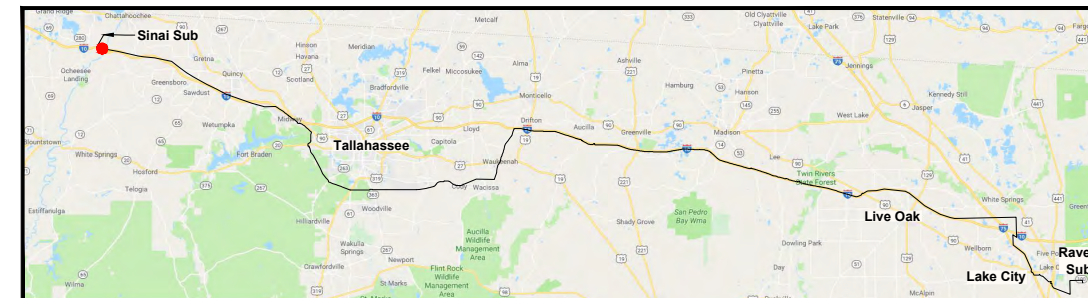


- NOTES:
1. SURVEY BOUNDARIES AND WETLAND DELINEATION PROVIDED BY OTHERS.
 2. TEMPORARY MATTING CONFIGURATION BASED ON PLANS PREPARED BY PICKETT.

LEGEND	
	TEMPORARY MATTING
	LIMITS OF UPLAND CLEARING
	LIMITS OF WETLAND CLEARING
	EXISTING FPL EASEMENT
	PROPOSED EASEMENT
	PROJECT BOUNDARY
	PROPERTY LINE
	WETLAND
	DITCH, STREAM & WATERBODY
	278A2 TRANSMISSION POLE TO BE INSTALLED
	278A2 EXISTING TRANSMISSION POLE TO REMAIN
	278A2 TRANSMISSION POLE TO BE REMOVED
	PROJECT MILE MARKER



24 x 36 Scale: 1" = 50'
11 x 17 Scale: 1" = 100'



0	06/26/19	FOR INITIAL PERMIT SUBMITTAL	GCC	JRC	MKL
REV	DATE	DESCRIPTION	BY	CKD	APP

GULF POWER COMPANY


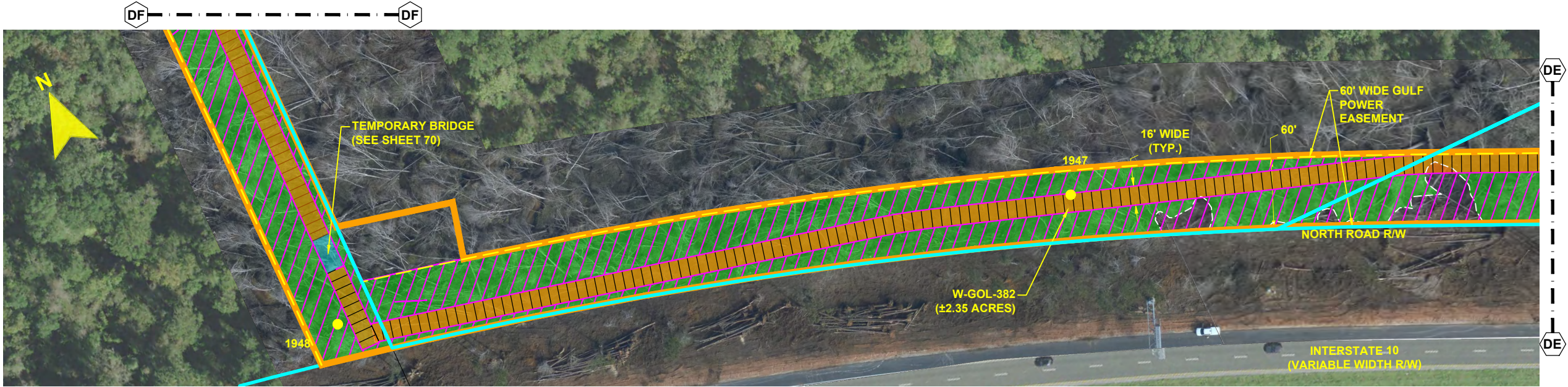
NORTH FLORIDA RESILIENCY CONNECTION

SCALE: 1" = 100'
DRAWN BY: GCC
ENGINEER: MKL
COUNTY: JACKSON
SHEET 64 OF 69

DATE: 06/26/19
CHECKED BY: JRC
SECTION: AS SHOWN
FILE NAME: RS4000

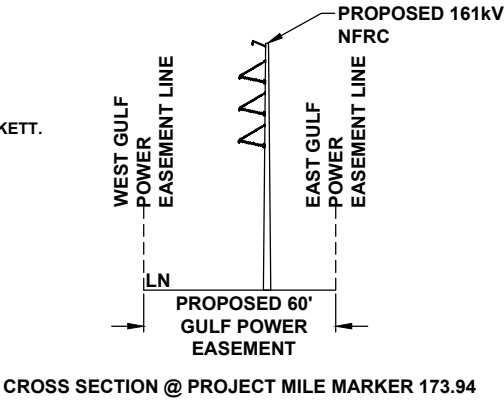


FPL 033727
20210015-EI

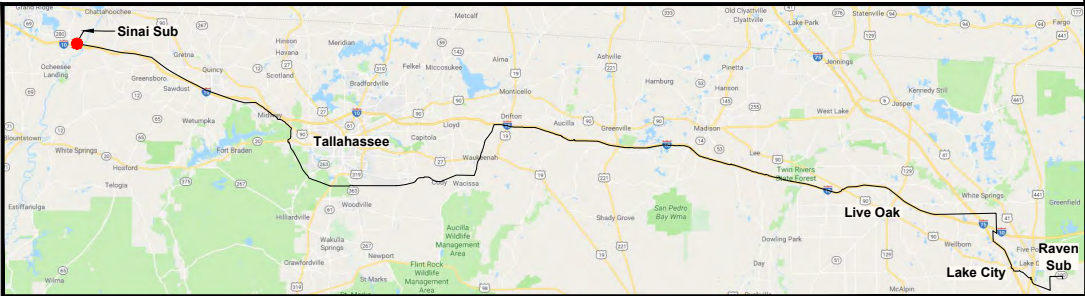
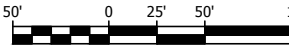


- NOTES:**
1. SURVEY BOUNDARIES AND WETLAND DELINEATION PROVIDED BY OTHERS.
 2. TEMPORARY MATTING CONFIGURATION BASED ON PLANS PREPARED BY PICKETT.


LEGEND			
	TEMPORARY MATTING		WETLAND
	LIMITS OF UPLAND CLEARING		DITCH, STREAM & WATERBODY
	LIMITS OF WETLAND CLEARING		278A2 TRANSMISSION POLE TO BE INSTALLED
	EXISTING FPL EASEMENT		278A2 EXISTING TRANSMISSION POLE TO REMAIN
	PROPOSED EASEMENT		278A2 TRANSMISSION POLE TO BE REMOVED
	PROJECT BOUNDARY		PROJECT MILE MARKER
	PROPERTY LINE		

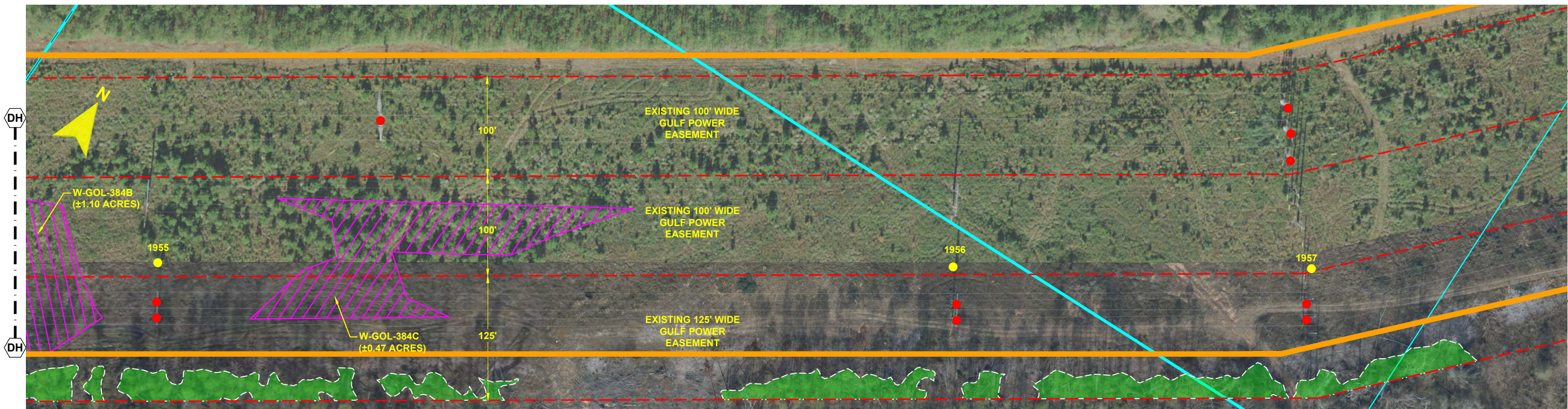
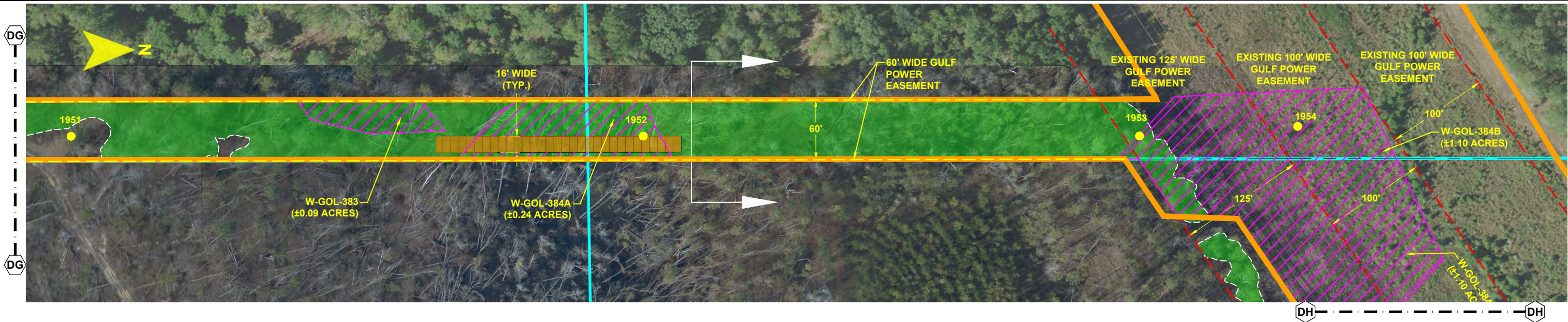


24 x 36 Scale: 1" = 50'
11 x 17 Scale: 1" = 100'



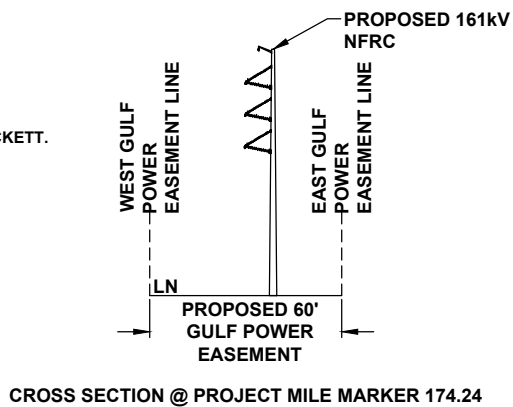
REV	DATE	DESCRIPTION	BY	CHKD	APP
0	06/26/19	FOR INITIAL PERMIT SUBMITTAL	GCC	JRC	MKL

GULF POWER COMPANY		NORTH FLORIDA RESILIENCY CONNECTION	
SCALE: 1" = 100'	DATE: 06/26/19		FPL 033728 20210015-EI
DRAWN BY: GCC	CHECKED BY: JRC		
ENGINEER: MKL	SECTION: AS SHOWN		
COUNTY: JACKSON	FILE NAME: RS4000		
SHEET 65 OF 69			

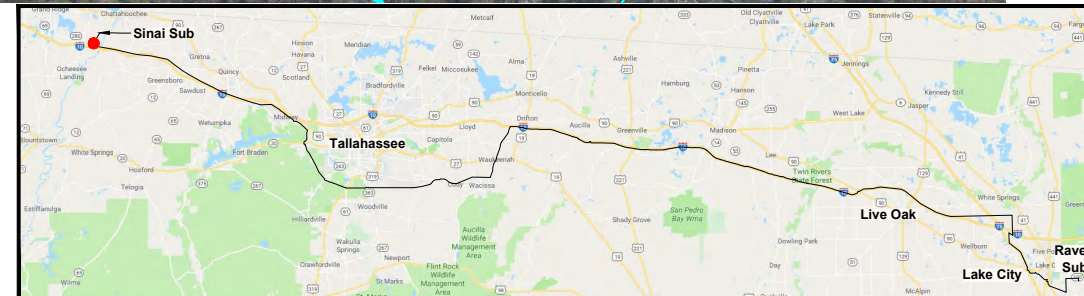


- NOTES:**
1. SURVEY BOUNDARIES AND WETLAND DELINEATION PROVIDED BY OTHERS.
 2. TEMPORARY MATTING CONFIGURATION BASED ON PLANS PREPARED BY PICKETT.

LEGEND			
	TEMPORARY MATTING		WETLAND
	LIMITS OF UPLAND CLEARING		DITCH, STREAM & WATERBODY
	LIMITS OF WETLAND CLEARING		278A2 TRANSMISSION POLE TO BE INSTALLED
	EXISTING FPL EASEMENT		278A2 EXISTING TRANSMISSION POLE TO REMAIN
	PROPOSED EASEMENT		278A2 TRANSMISSION POLE TO BE REMOVED
	PROJECT BOUNDARY		PROJECT MILE MARKER
	PROPERTY LINE		



24 x 36 Scale: 1" = 50'
11 x 17 Scale: 1" = 100'



REV	DATE	DESCRIPTION	GCC	JRC	MKL
0	06/26/19	FOR INITIAL PERMIT SUBMITTAL			
			BY	CKD	APP

GULF POWER COMPANY

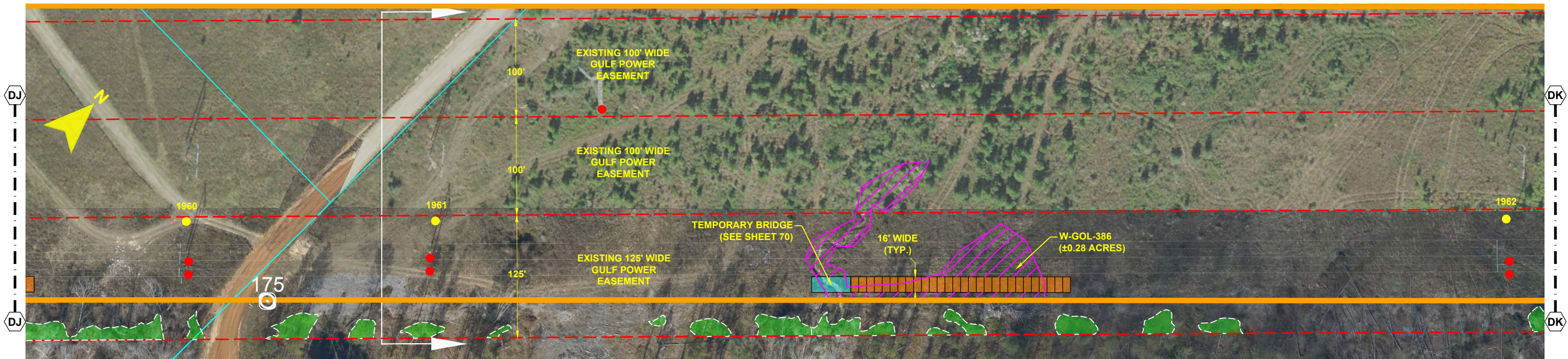
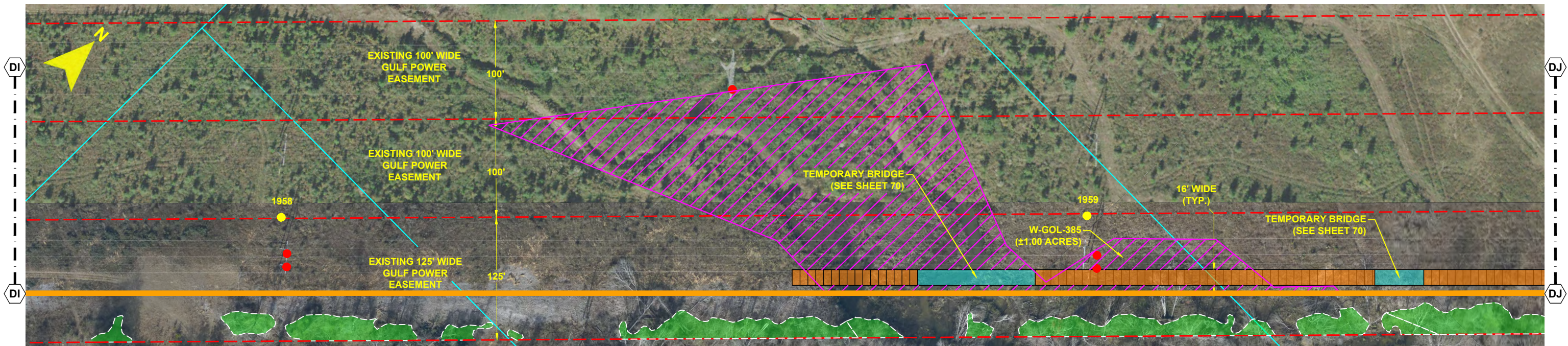
SCALE: 1" = 100'
DRAWN BY: GCC
ENGINEER: MKL
COUNTY: JACKSON
SHEET 66 OF 69

DATE: 06/26/19
CHECKED BY: JRC
SECTION: AS SHOWN
FILE NAME: RS4000

NORTH FLORIDA RESILIENCY CONNECTION

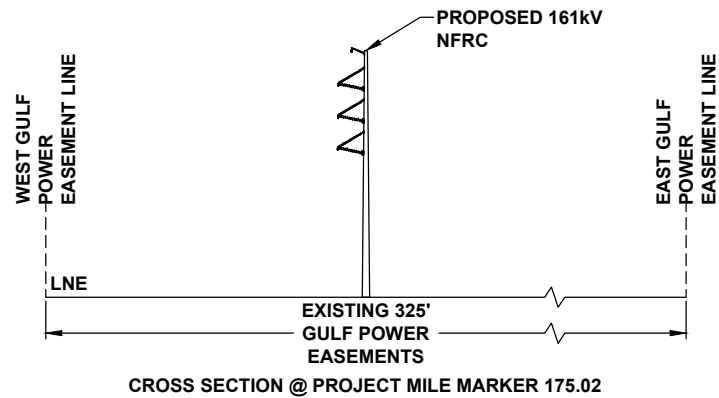


FPL 033729
20210015-EI

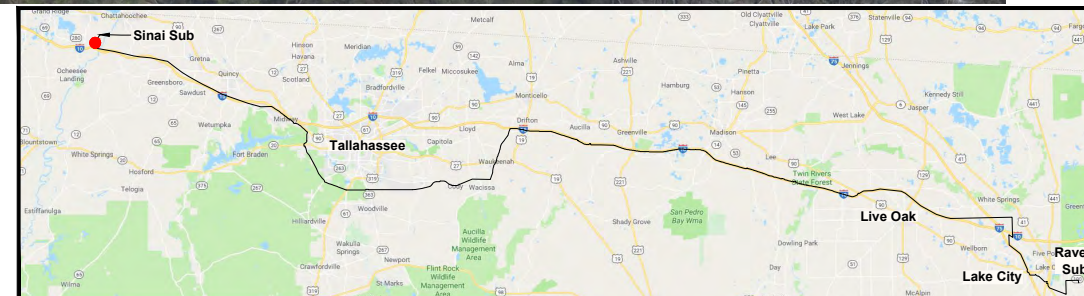


- NOTES:**
1. SURVEY BOUNDARIES AND WETLAND DELINEATION PROVIDED BY OTHERS.
 2. TEMPORARY MATTING CONFIGURATION BASED ON PLANS PREPARED BY PICKETT.

LEGEND			
	TEMPORARY MATTING		WETLAND
	LIMITS OF UPLAND CLEARING		DITCH, STREAM & WATERBODY
	LIMITS OF WETLAND CLEARING		278A2 TRANSMISSION POLE TO BE INSTALLED
	EXISTING FPL EASEMENT		278A2 EXISTING TRANSMISSION POLE TO REMAIN
	PROPOSED EASEMENT		278A2 TRANSMISSION POLE TO BE REMOVED
	PROJECT BOUNDARY		PROJECT MILE MARKER
	PROPERTY LINE		



24 x 36 Scale: 1" = 50'
11 x 17 Scale: 1" = 100'



REV	DATE	DESCRIPTION	GCC	JRC	MKL
0	06/26/19	FOR INITIAL PERMIT SUBMITTAL			
			BY	CKD	APP

GULF POWER COMPANY

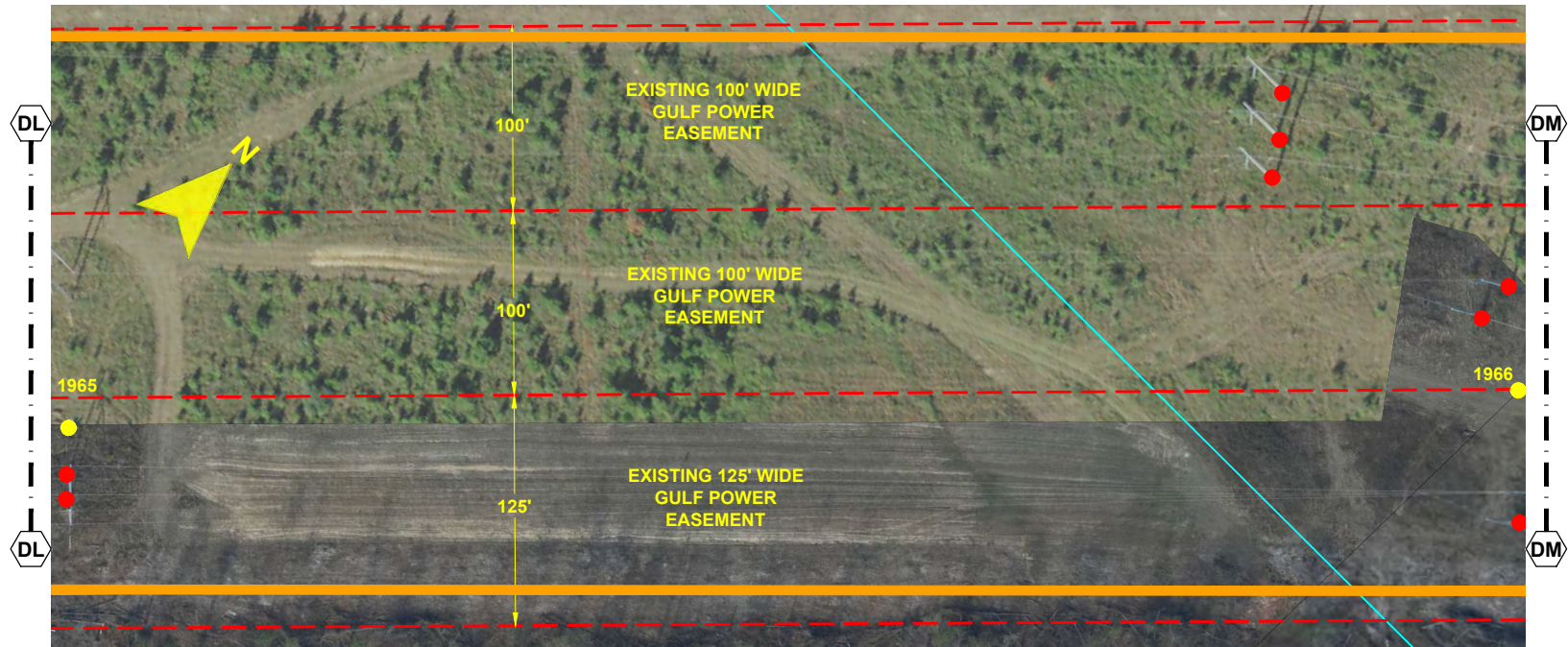
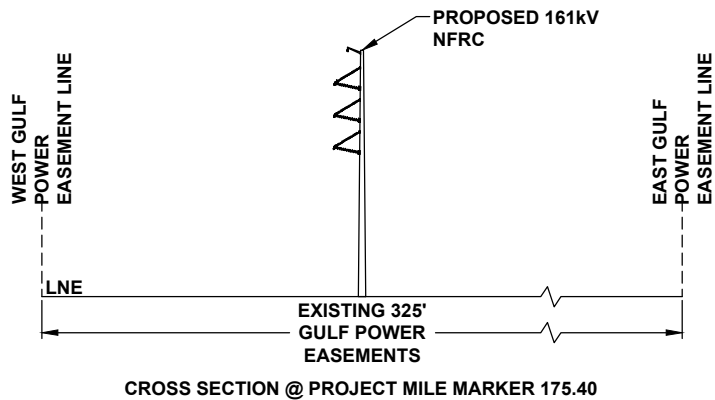
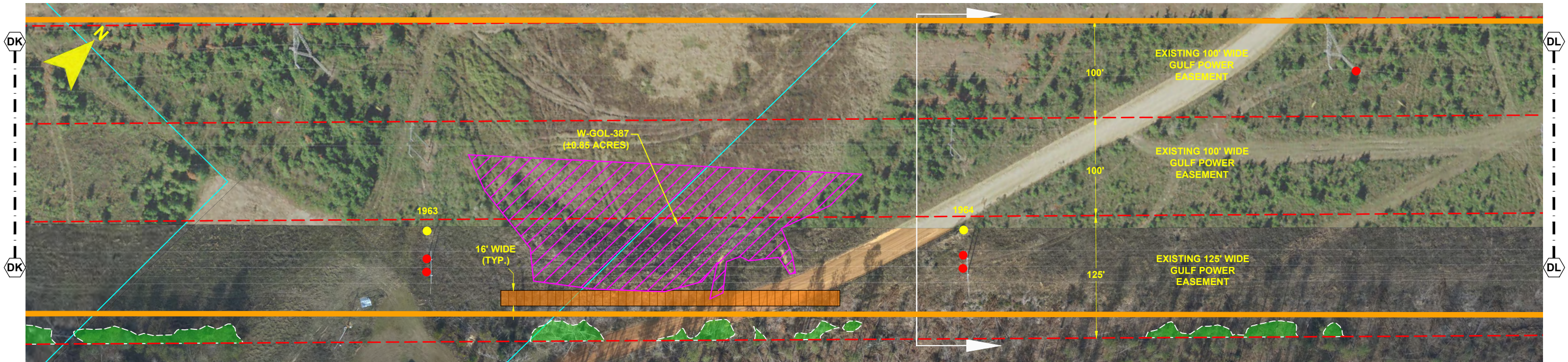
SCALE: 1" = 100'
DRAWN BY: GCC
ENGINEER: MKL
COUNTY: JACKSON
SHEET 67 OF 69

DATE: 06/26/19
CHECKED BY: JRC
SECTION: AS SHOWN
FILE NAME: RS4000

NORTH FLORIDA RESILIENCY CONNECTION



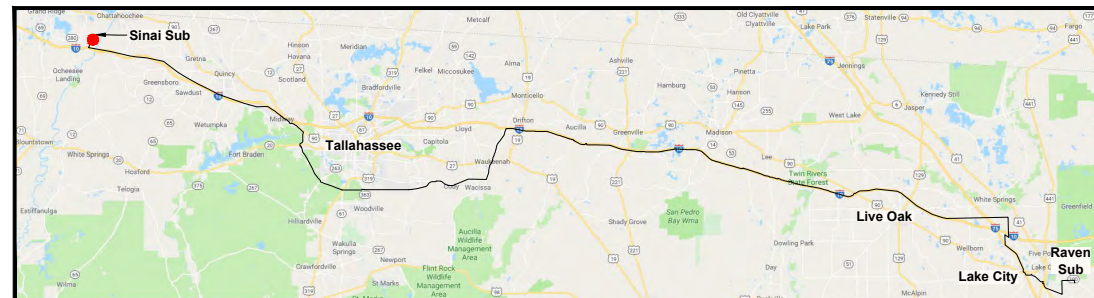
FPL 033730
20210015-EI



- NOTES:**
1. SURVEY BOUNDARIES AND WETLAND DELINEATION PROVIDED BY OTHERS.
 2. TEMPORARY MATTING CONFIGURATION BASED ON PLANS PREPARED BY PICKETT.

LEGEND			
	TEMPORARY MATTING		WETLAND
	LIMITS OF UPLAND CLEARING		DITCH, STREAM & WATERBODY
	LIMITS OF WETLAND CLEARING		278A2 TRANSMISSION POLE TO BE INSTALLED
	EXISTING FPL EASEMENT		278A2 EXISTING TRANSMISSION POLE TO REMAIN
	PROPOSED EASEMENT		278A2 TRANSMISSION POLE TO BE REMOVED
	PROJECT BOUNDARY		PROJECT MILE MARKER
	PROPERTY LINE		

24 x 36 Scale: 1" = 50'
11 x 17 Scale: 1" = 100'



0	06/26/19	FOR INITIAL PERMIT SUBMITTAL	GCC	JRC	MKL
REV	DATE	DESCRIPTION	BY	CKD	APP

GULF POWER COMPANY

NORTH FLORIDA RESILIENCY CONNECTION

SCALE: 1" = 100'
DRAWN BY: GCC
ENGINEER: MKL
COUNTY: JACKSON
SHEET 68 OF 69

DATE: 06/26/19
CHECKED BY: JRC
SECTION: AS SHOWN
FILE NAME: RS4000



FPL 033731
20210015-EI

