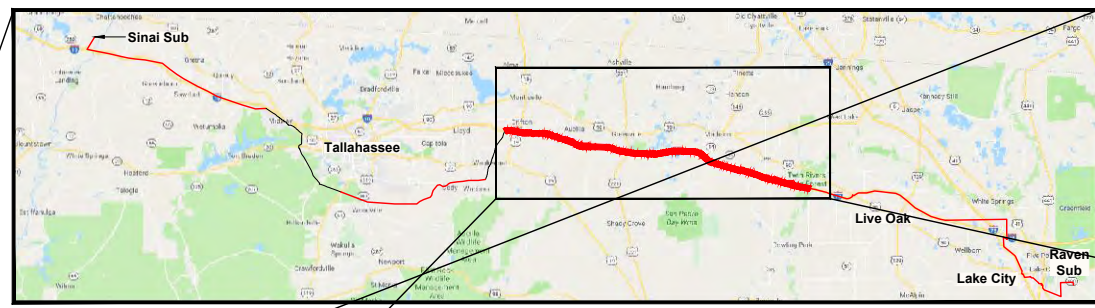
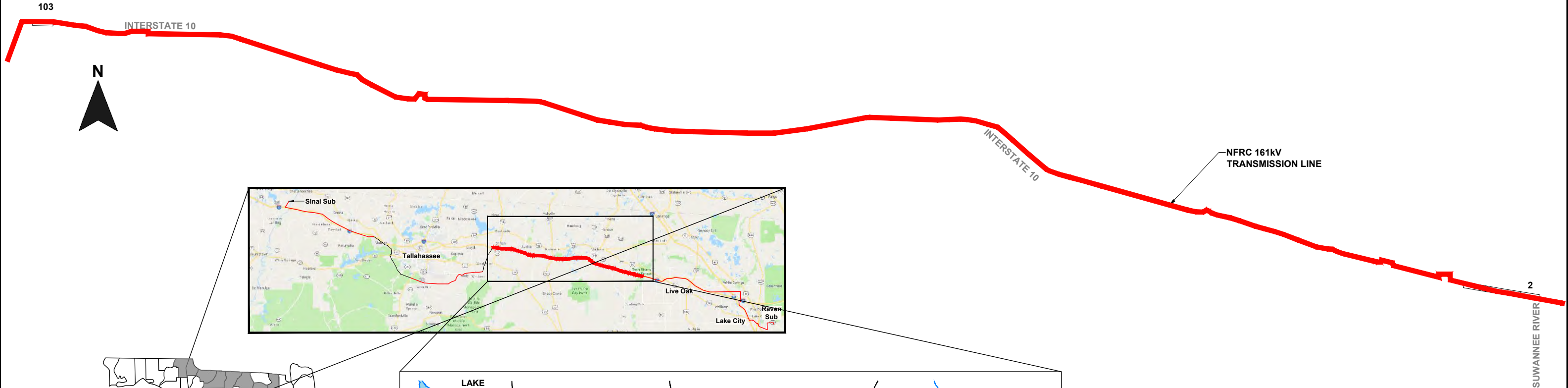
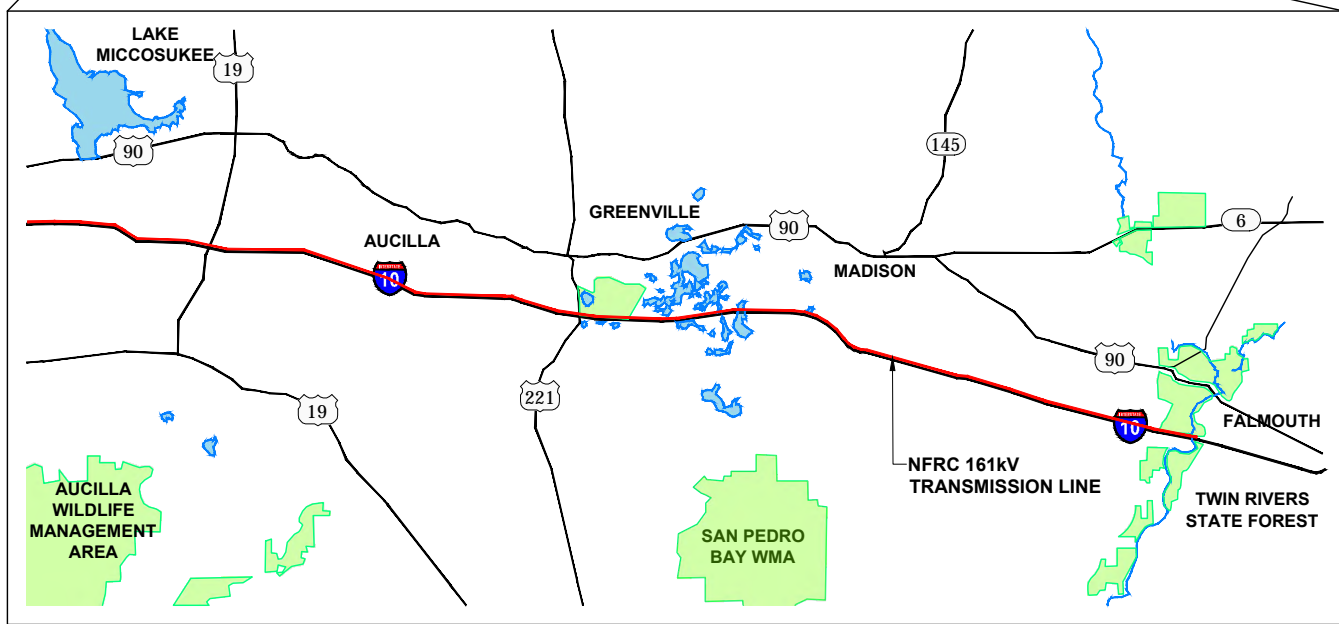


**NORTH FLORIDA RESILIENCY CONNECTION
161kV TRANSMISSION LINE BUILD
MADISON COUNTY, FLORIDA
JEFFERSON COUNTY, FLORIDA
ROUTE OF LINE DRAWINGS**



PROJECT LOCATION
(COLUMBIA COUNTY)
(SUWANNEE COUNTY)
(MADISON COUNTY)
(JEFFERSON COUNTY)
(LEON COUNTY)
(GADSDEN COUNTY)
(JACKSON COUNTY)



0	06/25/19	ISSUED FOR PERMIT SUBMITTAL	GCC	JJB	MKL
REV	DATE	DESCRIPTION	BY	CKD	APP

GULF POWER COMPANY		NORTH FLORIDA RESILIENCY CONNECTION	
SCALE: N.T.S. DRAWN BY: GCC ENGINEER: MKL COUNTY: AS SHOWN SHEET 1 OF 103	DATE: 02/20/19 CHECKED BY: JJB SECTION: AS SHOWN FILE NAME: RS4000		FPL 039481 20210015-EI



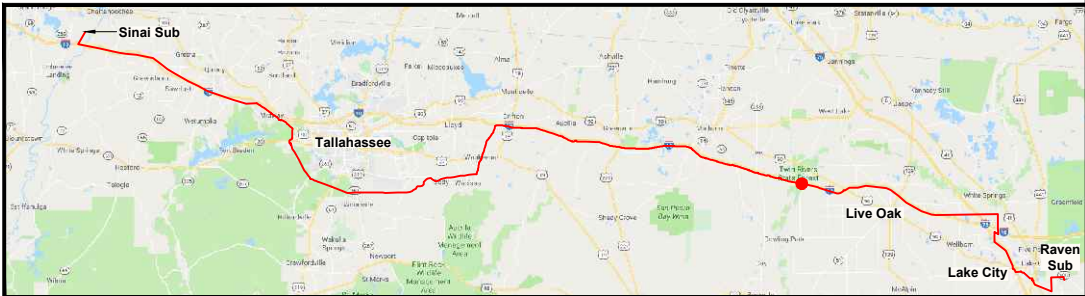
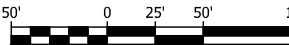
- NOTES:**
1. SURVEY BOUNDARIES AND WETLAND DELINEATION PROVIDED BY OTHERS.
 2. TEMPORARY MATTING CONFIGURATION BASED ON PLANS PREPARED BY PICKETT.

LEGEND			
	TEMPORARY MATTING		WETLAND
	LIMITS OF UPLAND CLEARING		DITCH, STREAM & WATERBODY
	LIMITS OF WETLAND CLEARING		278A2 TRANSMISSION POLE TO BE INSTALLED
	EXISTING FPL EASEMENT		278A2 EXISTING TRANSMISSION POLE TO REMAIN
	PROPOSED EASEMENT		278A2 TRANSMISSION POLE TO BE REMOVED
	PROJECT BOUNDARY		1 PROJECT MILE MARKER
	PROPERTY LINE		



TYPICAL CROSS SECTION VIEW OF PROPOSED LINE

24 x 36 Scale: 1" = 50'
11 x 17 Scale: 1" = 100'



0	06/25/19	ISSUED FOR PERMIT SUBMITTAL	GCC	JJB	MKL
REV	DATE	DESCRIPTION	BY	CKD	APP

GULF POWER COMPANY		NORTH FLORIDA RESILIENCY CONNECTION	
SCALE: 1" = 100'	DATE: 04/30/19		FPL 039482 20210015-EI
DRAWN BY: GCC	CHECKED BY: JJB		
ENGINEER: MKL	SECTION: AS SHOWN		
COUNTY: MADISON	FILE NAME: RS4000		
2 OF 103			



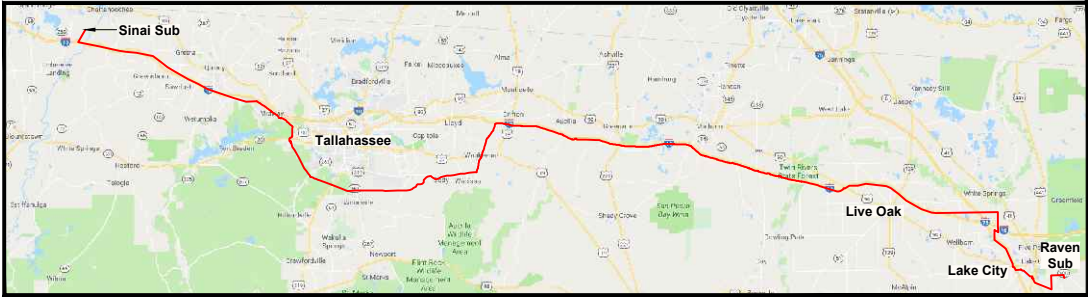
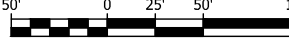
- NOTES:**
- 1. SURVEY BOUNDARIES AND WETLAND DELINEATION PROVIDED BY OTHERS.
 - 2. TEMPORARY MATTING CONFIGURATION BASED ON PLANS PREPARED BY PICKETT.

LEGEND			
	TEMPORARY MATTING		WETLAND
	LIMITS OF UPLAND CLEARING		DITCH, STREAM & WATERBODY
	LIMITS OF WETLAND CLEARING		278A2 TRANSMISSION POLE TO BE INSTALLED
	EXISTING FPL EASEMENT		278A2 EXISTING TRANSMISSION POLE TO REMAIN
	PROPOSED EASEMENT		278A2 TRANSMISSION POLE TO BE REMOVED
	PROJECT BOUNDARY		PROJECT MILE MARKER
	PROPERTY LINE		



TYPICAL CROSS SECTION VIEW OF PROPOSED LINE

24 x 36 Scale: 1" = 50'
11 x 17 Scale: 1" = 100'



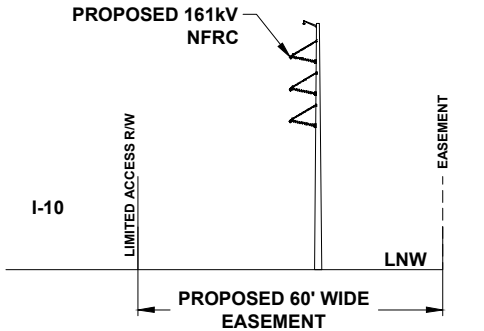
0	06/25/19	ISSUED FOR PERMIT SUBMITTAL	GCC	JJB	MKL
REV	DATE	DESCRIPTION	BY	CKD	APP

GULF POWER COMPANY		NORTH FLORIDA RESILIENCY CONNECTION	
SCALE: 1" = 100' DRAWN BY: GCC ENGINEER: MKL COUNTY: MADISON 3 OF 103		DATE: 04/30/19 CHECKED BY: JJB SECTION: AS SHOWN FILE NAME: RS4000	
		FPL 039483 20210015-EI	



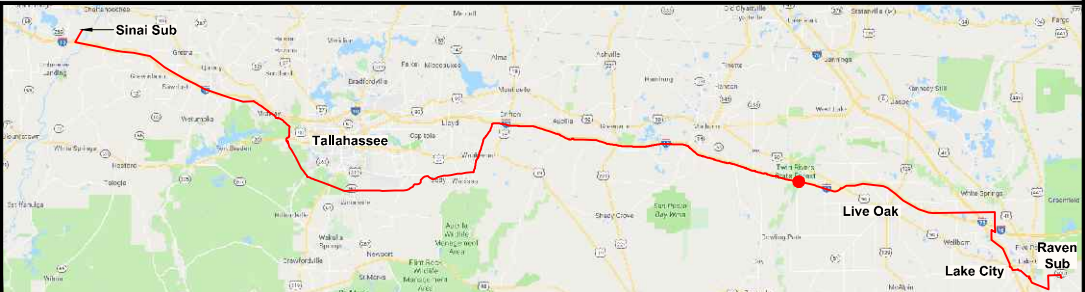
- NOTES:**
1. SURVEY BOUNDARIES AND WETLAND DELINEATION PROVIDED BY OTHERS.
 2. TEMPORARY MATTING CONFIGURATION BASED ON PLANS PREPARED BY PICKETT.

LEGEND			
	TEMPORARY MATTING		WETLAND
	LIMITS OF UPLAND CLEARING		DITCH, STREAM & WATERBODY
	LIMITS OF WETLAND CLEARING		278A2 TRANSMISSION POLE TO BE INSTALLED
	EXISTING FPL EASEMENT		278A2 EXISTING TRANSMISSION POLE TO REMAIN
	PROPOSED EASEMENT		278A2 TRANSMISSION POLE TO BE REMOVED
	PROJECT BOUNDARY		1 PROJECT MILE MARKER
	PROPERTY LINE		



TYPICAL CROSS SECTION VIEW OF PROPOSED LINE

24 x 36 Scale: 1" = 50'
11 x 17 Scale: 1" = 100'



0	06/25/19	ISSUED FOR PERMIT SUBMITTAL	GCC	JJB	MKL
REV	DATE	DESCRIPTION	BY	CKD	APP

GULF POWER COMPANY

SCALE: 1" = 100'
DRAWN BY: GCC
ENGINEER: MKL
COUNTY: MADISON
4 OF 103

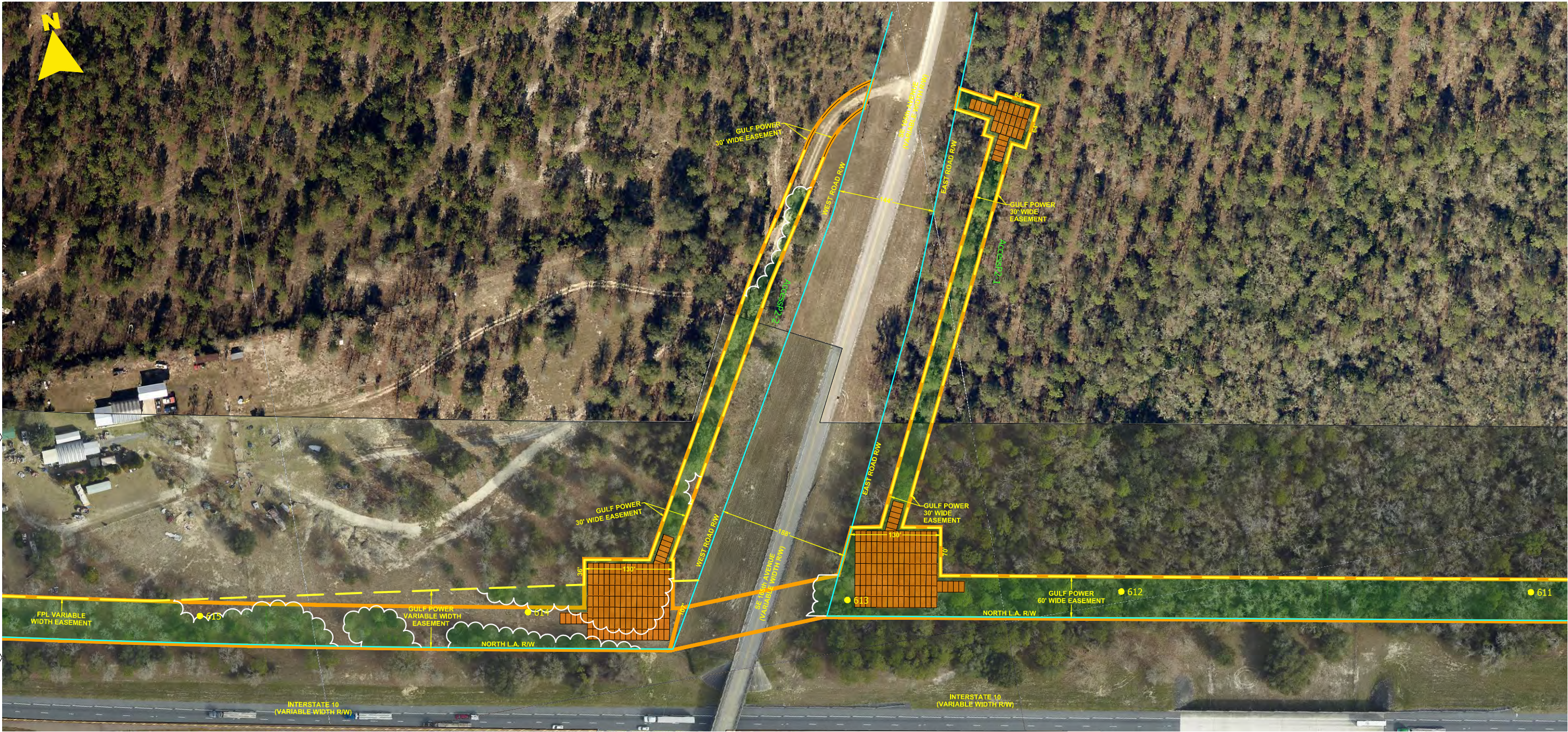
DATE: 04/30/19
CHECKED BY: JJB
SECTION: AS SHOWN
FILE NAME: RS4000

NORTH FLORIDA RESILIENCY CONNECTION

FPL 039484
20210015-EI

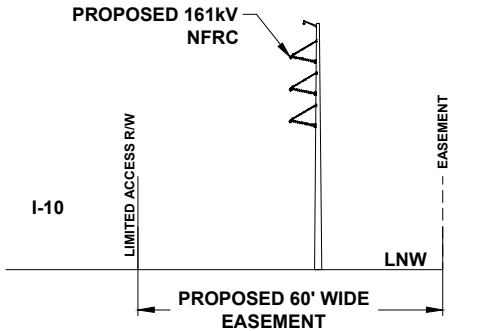
F
F

E
E



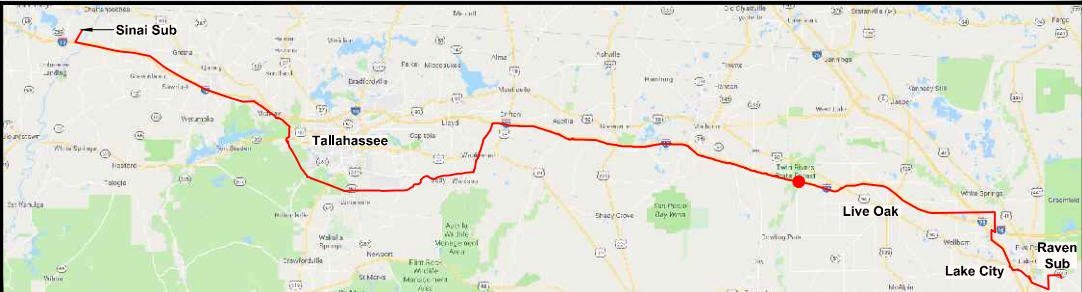
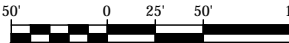
- NOTES:
1. SURVEY BOUNDARIES AND WETLAND DELINEATION PROVIDED BY OTHERS.
 2. TEMPORARY MATTING CONFIGURATION BASED ON PLANS PREPARED BY PICKETT.

LEGEND			
	TEMPORARY MATTING		WETLAND
	LIMITS OF UPLAND CLEARING		DITCH, STREAM & WATERBODY
	LIMITS OF WETLAND CLEARING		278A2 TRANSMISSION POLE TO BE INSTALLED
	EXISTING FPL EASEMENT		278A2 EXISTING TRANSMISSION POLE TO REMAIN
	PROPOSED EASEMENT		278A2 TRANSMISSION POLE TO BE REMOVED
	PROJECT BOUNDARY		1 PROJECT MILE MARKER
	PROPERTY LINE		



TYPICAL CROSS SECTION VIEW OF PROPOSED LINE

24 x 36 Scale: 1" = 75'
11 x 17 Scale: 1" = 150'



0	06/25/19	ISSUED FOR PERMIT SUBMITTAL	GCC	JJB	MKL
REV	DATE	DESCRIPTION	BY	CKD	APP

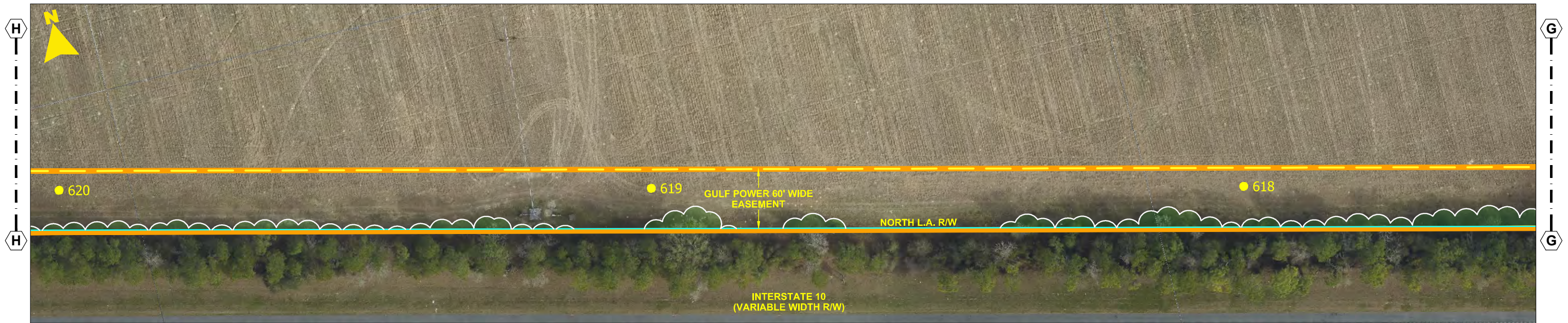
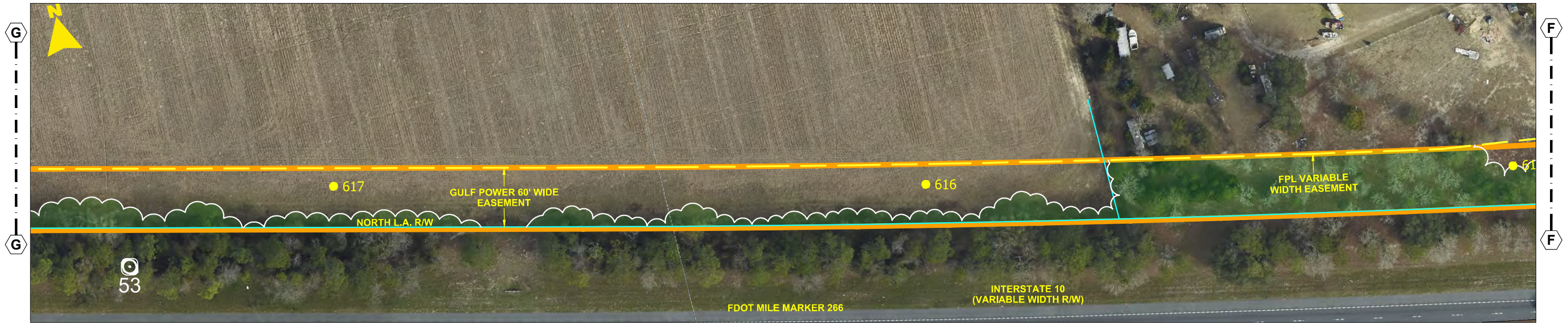
GULF POWER COMPANY

SCALE: 1" = 100'
DRAWN BY: GCC
ENGINEER: MKL
COUNTY: MADISON
5 OF 103

DATE: 04/30/19
CHECKED BY: JJB
SECTION: AS SHOWN
FILE NAME: RS4000

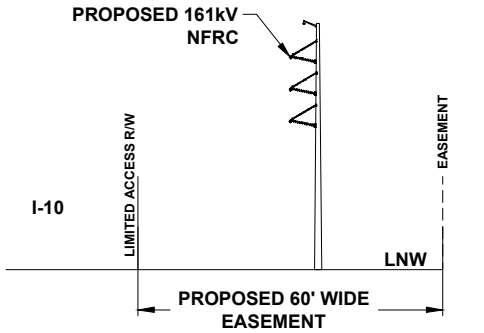
NORTH FLORIDA RESILIENCY CONNECTION

FPL 039485
20210015-EI



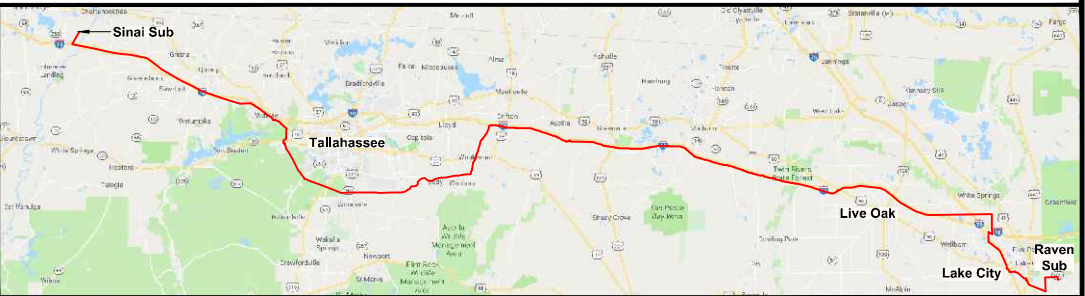
- NOTES:**
1. SURVEY BOUNDARIES AND WETLAND DELINEATION PROVIDED BY OTHERS.
 2. TEMPORARY MATTING CONFIGURATION BASED ON PLANS PREPARED BY PICKETT.

LEGEND			
	TEMPORARY MATTING		WETLAND
	LIMITS OF UPLAND CLEARING		DITCH, STREAM & WATERBODY
	LIMITS OF WETLAND CLEARING		278A2 TRANSMISSION POLE TO BE INSTALLED
	EXISTING FPL EASEMENT		278A2 EXISTING TRANSMISSION POLE TO REMAIN
	PROPOSED EASEMENT		278A2 TRANSMISSION POLE TO BE REMOVED
	PROJECT BOUNDARY		PROJECT MILE MARKER
	PROPERTY LINE		



TYPICAL CROSS SECTION VIEW OF PROPOSED LINE

24 x 36 Scale: 1" = 50'
11 x 17 Scale: 1" = 100'



0	06/25/19	ISSUED FOR PERMIT SUBMITTAL	GCC	JJB	MKL
REV	DATE	DESCRIPTION	BY	CKD	APP

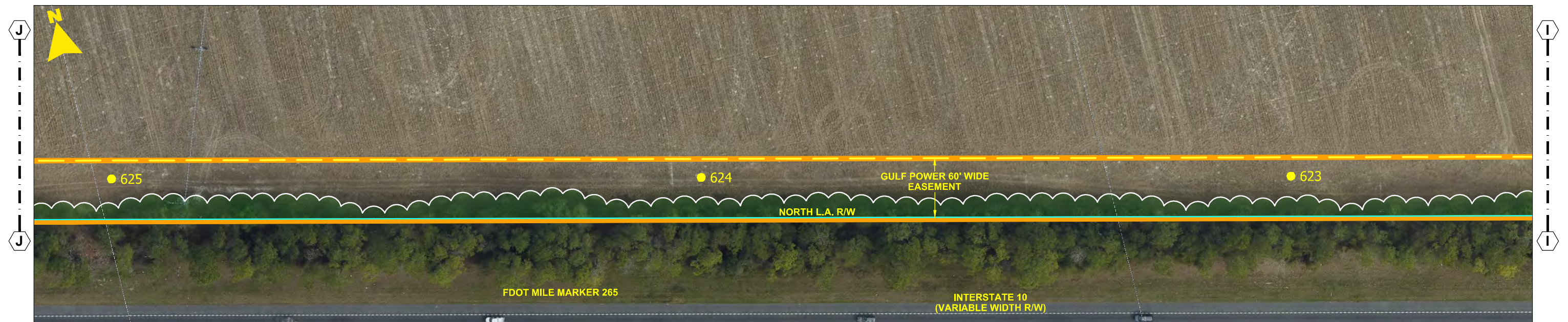
GULF POWER COMPANY

SCALE: 1" = 100'
DRAWN BY: GCC
ENGINEER: MKL
COUNTY: MADISON
6 OF 103

DATE: 04/30/19
CHECKED BY: JJB
SECTION: AS SHOWN
FILE NAME: RS4000

NORTH FLORIDA RESILIENCY CONNECTION

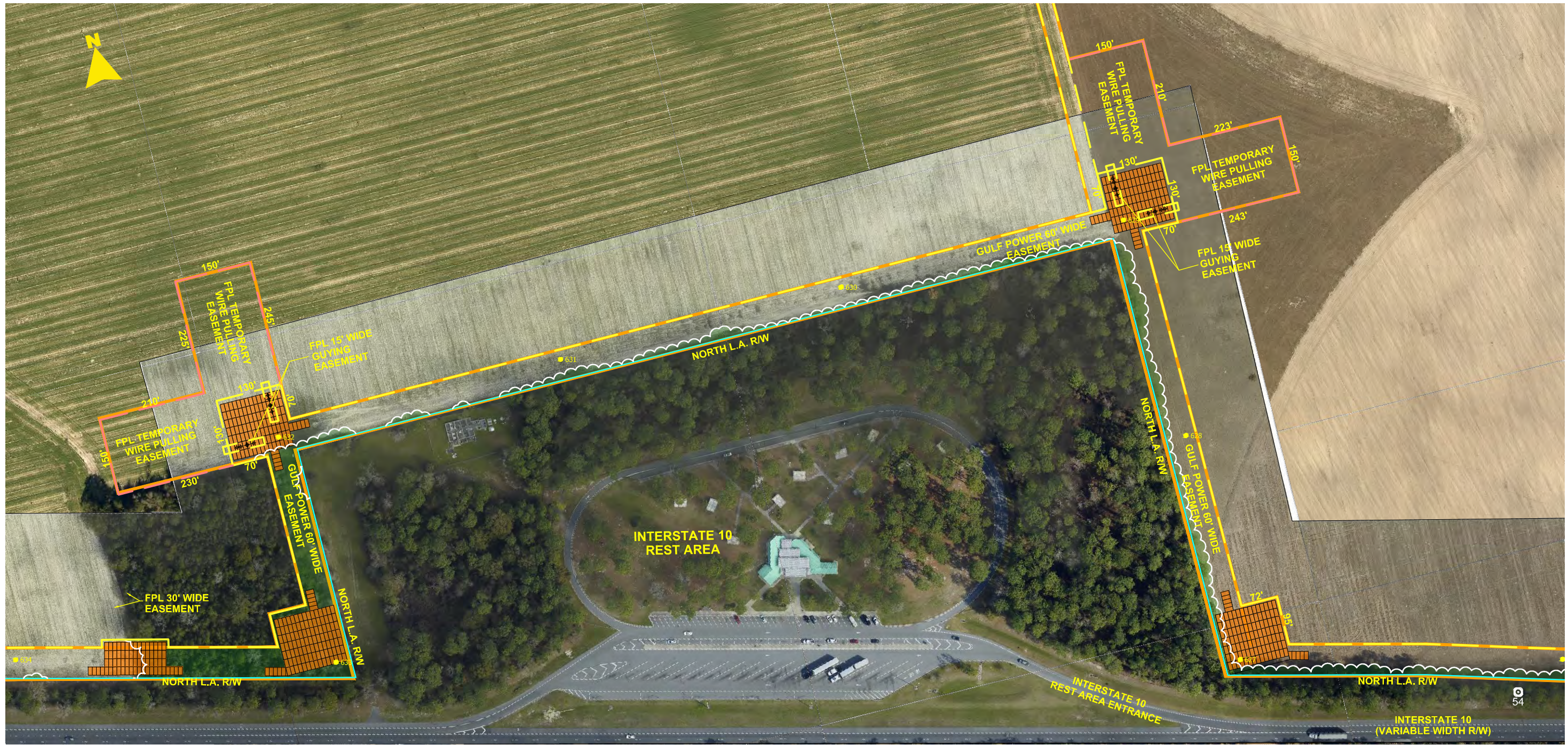
FPL 039486
20210015-EI



FPL 039487
20210015-EI

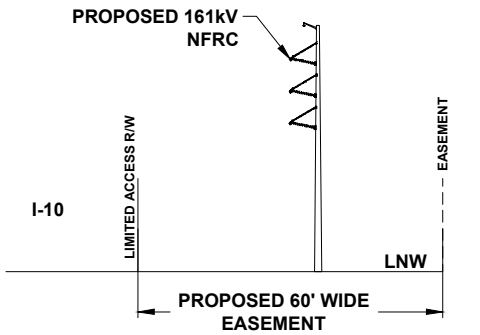
J1
J1
M
M

J
J



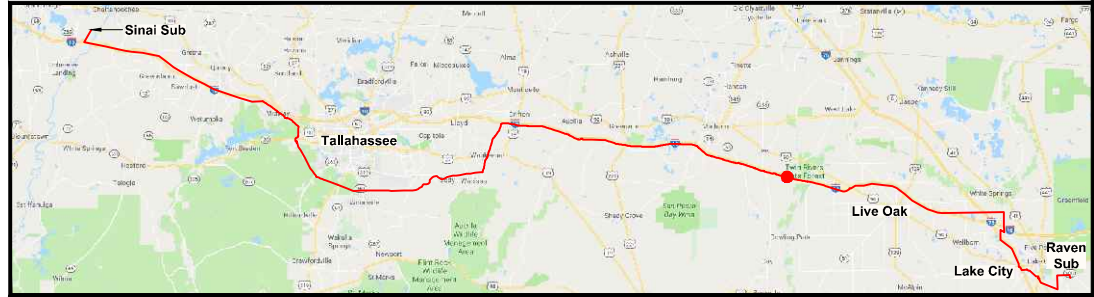
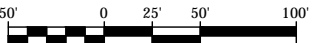
- NOTES:
1. SURVEY BOUNDARIES AND WETLAND DELINEATION PROVIDED BY OTHERS.
 2. TEMPORARY MATTING CONFIGURATION BASED ON PLANS PREPARED BY PICKETT.

LEGEND			
	TEMPORARY MATTING		WETLAND
	LIMITS OF UPLAND CLEARING		DITCH, STREAM & WATERBODY
	LIMITS OF WETLAND CLEARING		278A2 TRANSMISSION POLE TO BE INSTALLED
	EXISTING FPL EASEMENT		278A2 EXISTING TRANSMISSION POLE TO REMAIN
	PROPOSED EASEMENT		278A2 TRANSMISSION POLE TO BE REMOVED
	PROJECT BOUNDARY		1 PROJECT MILE MARKER
	PROPERTY LINE		



TYPICAL CROSS SECTION VIEW OF PROPOSED LINE

24 x 36 Scale: 1" = 100'
11 x 17 Scale: 1" = 200'



0	06/25/19	ISSUED FOR PERMIT SUBMITTAL	GCC	JJB	MKL
REV	DATE	DESCRIPTION	BY	CKD	APP

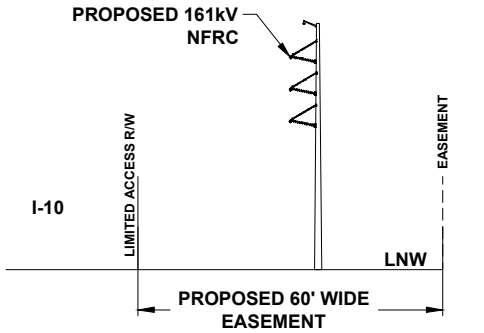
GULF POWER COMPANY	NORTH FLORIDA RESILIENCY CONNECTION
---------------------------	--

SCALE: 1" = 100' DRAWN BY: GCC ENGINEER: MKL COUNTY: MADISON 8 OF 103	DATE: 04/30/19 CHECKED BY: JJB SECTION: AS SHOWN FILE NAME: RS4000		FPL 039488 20210015-EI
---	---	--	---------------------------



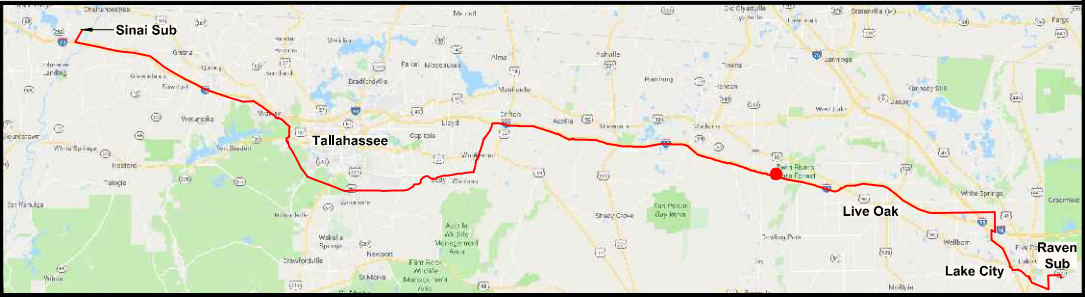
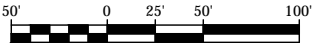
- NOTES:**
- 1. SURVEY BOUNDARIES AND WETLAND DELINEATION PROVIDED BY OTHERS.
 - 2. TEMPORARY MATTING CONFIGURATION BASED ON PLANS PREPARED BY PICKETT.

LEGEND			
	TEMPORARY MATTING		WETLAND
	LIMITS OF UPLAND CLEARING		DITCH, STREAM & WATERBODY
	LIMITS OF WETLAND CLEARING		278A2 TRANSMISSION POLE TO BE INSTALLED
	EXISTING FPL EASEMENT		278A2 EXISTING TRANSMISSION POLE TO REMAIN
	PROPOSED EASEMENT		278A2 TRANSMISSION POLE TO BE REMOVED
	PROJECT BOUNDARY		1 PROJECT MILE MARKER
	PROPERTY LINE		




TYPICAL CROSS SECTION VIEW OF PROPOSED LINE

24 x 36 Scale: 1" = 150'
11 x 17 Scale: 1" = 300'



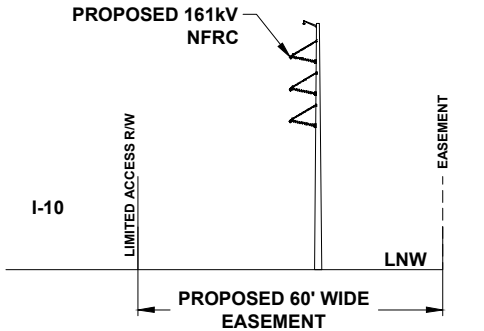
0	06/25/19	ISSUED FOR PERMIT SUBMITTAL	GCC	JJB	MKL
REV	DATE	DESCRIPTION	BY	CKD	APP

GULF POWER COMPANY		NORTH FLORIDA RESILIENCY CONNECTION	
SCALE: 1" = 100'	DATE: 04/30/19		FPL 039489 20210015-EI
DRAWN BY: GCC	CHECKED BY: JJB		
ENGINEER: MKL	SECTION: AS SHOWN		
COUNTY: MADISON	FILE NAME: RS4000		
8A OF 103			



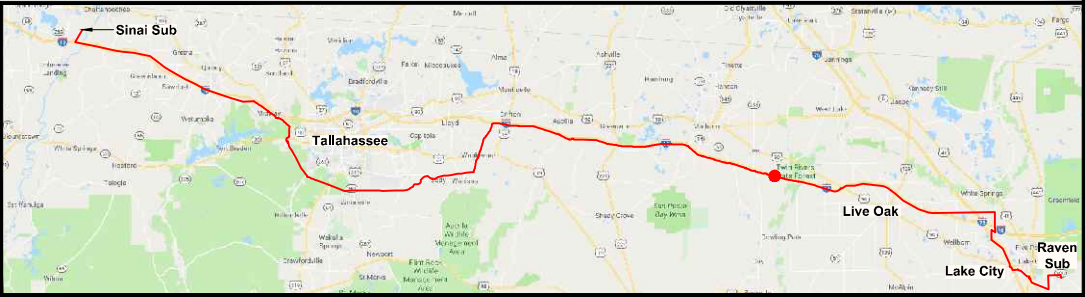
- NOTES:**
- 1. SURVEY BOUNDARIES AND WETLAND DELINEATION PROVIDED BY OTHERS.
 - 2. TEMPORARY MATTING CONFIGURATION BASED ON PLANS PREPARED BY PICKETT.

LEGEND			
	TEMPORARY MATTING		WETLAND
	LIMITS OF UPLAND CLEARING		DITCH, STREAM & WATERBODY
	LIMITS OF WETLAND CLEARING		278A2 TRANSMISSION POLE TO BE INSTALLED
	EXISTING FPL EASEMENT		278A2 EXISTING TRANSMISSION POLE TO REMAIN
	PROPOSED EASEMENT		278A2 TRANSMISSION POLE TO BE REMOVED
	PROJECT BOUNDARY		PROJECT MILE MARKER
	PROPERTY LINE		



TYPICAL CROSS SECTION VIEW OF PROPOSED LINE

24 x 36 Scale: 1" = 50'
11 x 17 Scale: 1" = 100'



0	06/25/19	ISSUED FOR PERMIT SUBMITTAL	GCC	JJB	MKL
REV	DATE	DESCRIPTION	BY	CKD	APP

GULF POWER COMPANY		NORTH FLORIDA RESILIENCY CONNECTION			
--------------------	--	-------------------------------------	--	--	--

SCALE: 1" = 100'
DRAWN BY: GCC
ENGINEER: MKL
COUNTY: MADISON
9 OF 103

DATE: 04/30/19
CHECKED BY: JJB
SECTION: AS SHOWN
FILE NAME: RS4000



FPL 039490
20210015-EI



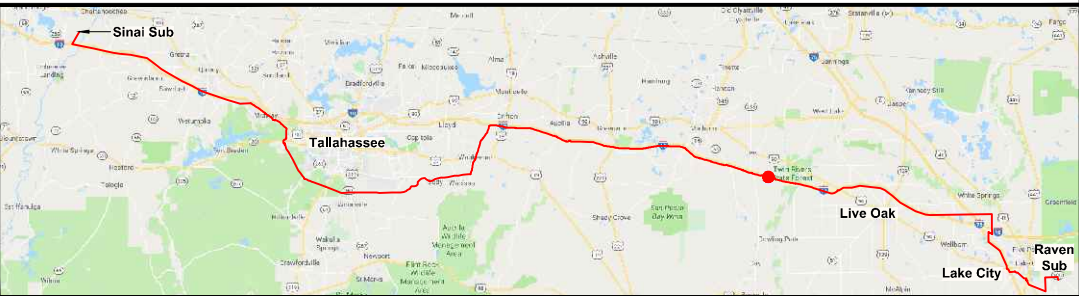
- NOTES:**
1. SURVEY BOUNDARIES AND WETLAND DELINEATION PROVIDED BY OTHERS.
 2. TEMPORARY MATTING CONFIGURATION BASED ON PLANS PREPARED BY PICKETT.

LEGEND			
	TEMPORARY MATTING		WETLAND
	LIMITS OF UPLAND CLEARING		DITCH, STREAM & WATERBODY
	LIMITS OF WETLAND CLEARING		278A2 TRANSMISSION POLE TO BE INSTALLED
	EXISTING FPL EASEMENT		278A2 EXISTING TRANSMISSION POLE TO REMAIN
	PROPOSED EASEMENT		278A2 TRANSMISSION POLE TO BE REMOVED
	PROJECT BOUNDARY		PROJECT MILE MARKER
	PROPERTY LINE		



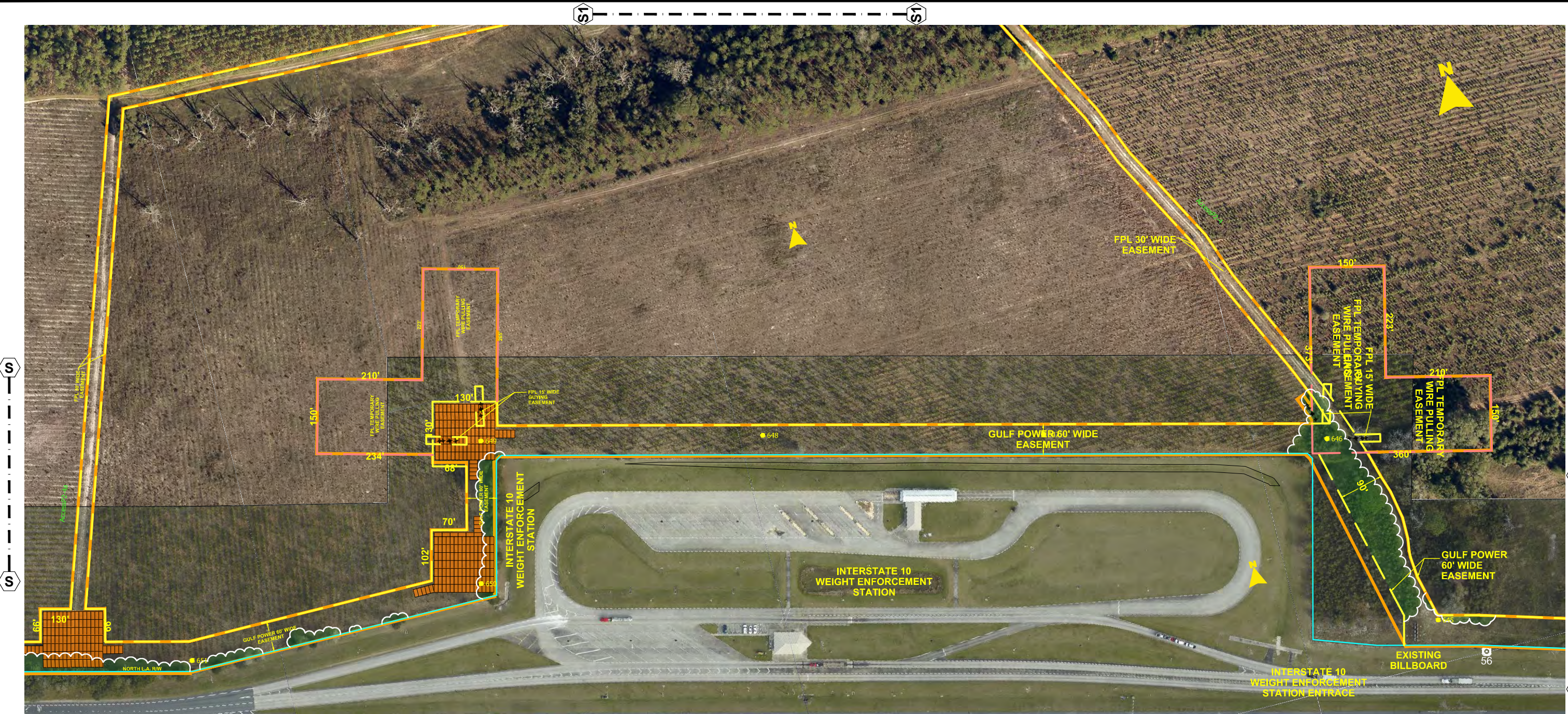
TYPICAL CROSS SECTION VIEW OF PROPOSED LINE

24 x 36 Scale: 1" = 50'
11 x 17 Scale: 1" = 100'



0	06/25/19	ISSUED FOR PERMIT SUBMITTAL	GCC	JJB	MKL
REV	DATE	DESCRIPTION	BY	CKD	APP

GULF POWER COMPANY		NORTH FLORIDA RESILIENCY CONNECTION		
SCALE: 1" = 100'	DATE: 04/30/19		FPL 039491 20210015-EI	
DRAWN BY: GCC	CHECKED BY: JJB			
ENGINEER: MKL	SECTION: AS SHOWN			
COUNTY: MADISON	FILE NAME: RS4000			
10 OF 103				



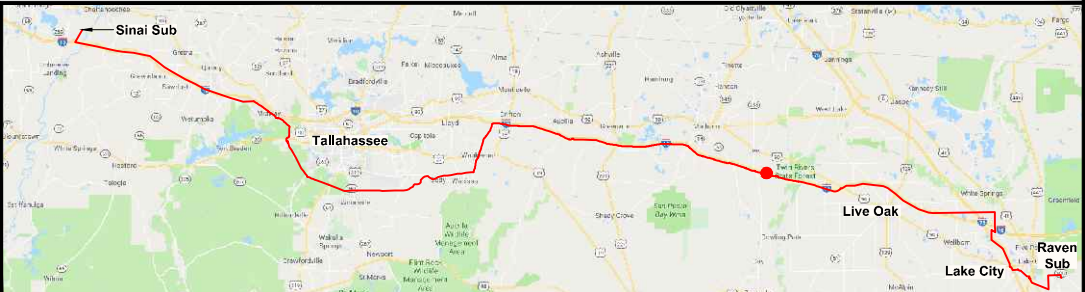
- NOTES:**
1. SURVEY BOUNDARIES AND WETLAND DELINEATION PROVIDED BY OTHERS.
 2. TEMPORARY MATTING CONFIGURATION BASED ON PLANS PREPARED BY PICKETT.

LEGEND			
	TEMPORARY MATTING		WETLAND
	LIMITS OF UPLAND CLEARING		DITCH, STREAM & WATERBODY
	LIMITS OF WETLAND CLEARING		278A2 TRANSMISSION POLE TO BE INSTALLED
	EXISTING FPL EASEMENT		278A2 EXISTING TRANSMISSION POLE TO REMAIN
	PROPOSED EASEMENT		278A2 TRANSMISSION POLE TO BE REMOVED
	PROJECT BOUNDARY		PROJECT MILE MARKER
	PROPERTY LINE		



TYPICAL CROSS SECTION VIEW OF PROPOSED LINE

24 x 36 Scale: 1" = 100'
11 x 17 Scale: 1" = 200'



0	06/25/19	ISSUED FOR PERMIT SUBMITTAL	GCC	JJB	MKL
REV	DATE	DESCRIPTION	BY	CKD	APP

GULF POWER COMPANY

SCALE: 1" = 100'
DRAWN BY: GCC
ENGINEER: MKL
COUNTY: MADISON
11 OF 103

NORTH FLORIDA RESILIENCY CONNECTION

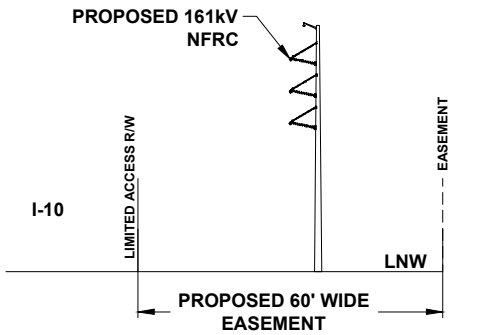
DATE: 04/30/19
CHECKED BY: JJB
SECTION: AS SHOWN
FILE NAME: RS4000

FPL 039492
20210015-EI



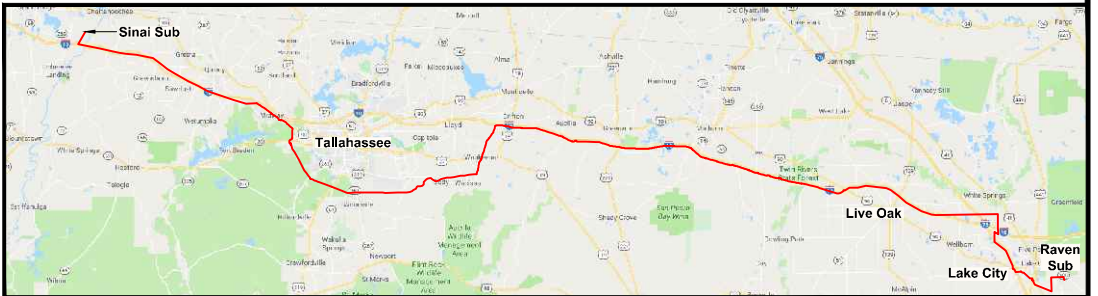
- NOTES:**
1. SURVEY BOUNDARIES AND WETLAND DELINEATION PROVIDED BY OTHERS.
 2. TEMPORARY MATTING CONFIGURATION BASED ON PLANS PREPARED BY PICKETT.

LEGEND			
	TEMPORARY MATTING		WETLAND
	LIMITS OF UPLAND CLEARING		DITCH, STREAM & WATERBODY
	LIMITS OF WETLAND CLEARING		278A2 TRANSMISSION POLE TO BE INSTALLED
	EXISTING FPL EASEMENT		278A2 EXISTING TRANSMISSION POLE TO REMAIN
	PROPOSED EASEMENT		278A2 TRANSMISSION POLE TO BE REMOVED
	PROJECT BOUNDARY		PROJECT MILE MARKER
	PROPERTY LINE		



TYPICAL CROSS SECTION VIEW OF PROPOSED LINE

24 x 36 Scale: 1" = 50'
11 x 17 Scale: 1" = 100'



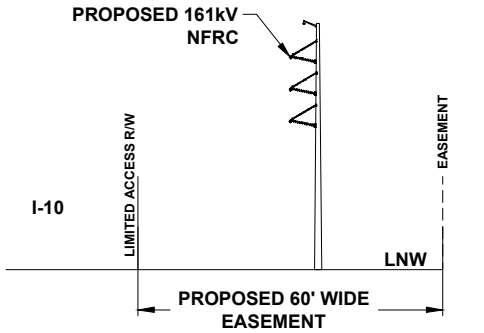
0	06/25/19	ISSUED FOR PERMIT SUBMITTAL	GCC	JJB	MKL
REV	DATE	DESCRIPTION	BY	CKD	APP

GULF POWER COMPANY		NORTH FLORIDA RESILIENCY CONNECTION	
SCALE: 1" = 100' DRAWN BY: GCC ENGINEER: MKL COUNTY: MADISON 14A OF 103		DATE: 04/30/19 CHECKED BY: JJB SECTION: AS SHOWN FILE NAME: RS4000	
		FPL 039493 20210015-EI	



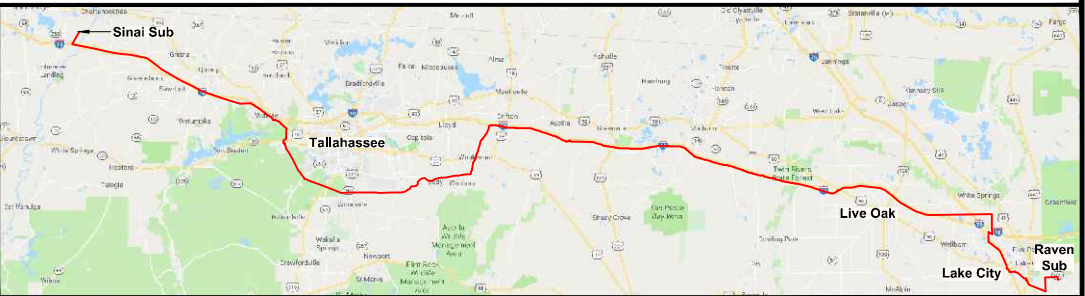
- NOTES:**
1. SURVEY BOUNDARIES AND WETLAND DELINEATION PROVIDED BY OTHERS.
 2. TEMPORARY MATTING CONFIGURATION BASED ON PLANS PREPARED BY PICKETT.

LEGEND			
	TEMPORARY MATTING		WETLAND
	LIMITS OF UPLAND CLEARING		DITCH, STREAM & WATERBODY
	LIMITS OF WETLAND CLEARING		278A2 TRANSMISSION POLE TO BE INSTALLED
	EXISTING FPL EASEMENT		278A2 EXISTING TRANSMISSION POLE TO REMAIN
	PROPOSED EASEMENT		278A2 TRANSMISSION POLE TO BE REMOVED
	PROJECT BOUNDARY		PROJECT MILE MARKER
	PROPERTY LINE		



TYPICAL CROSS SECTION VIEW OF PROPOSED LINE

24 x 36 Scale: 1" = 50'
11 x 17 Scale: 1" = 100'



0	06/25/19	ISSUED FOR PERMIT SUBMITTAL	GCC	JJB	MKL
REV	DATE	DESCRIPTION	BY	CKD	APP

GULF POWER COMPANY		NORTH FLORIDA RESILIENCY CONNECTION	
SCALE: 1" = 100' DRAWN BY: GCC ENGINEER: MKL COUNTY: MADISON 14B OF 103		DATE: 04/30/19 CHECKED BY: JJB SECTION: AS SHOWN FILE NAME: RS4000 FPL 039494 20210015-EI	



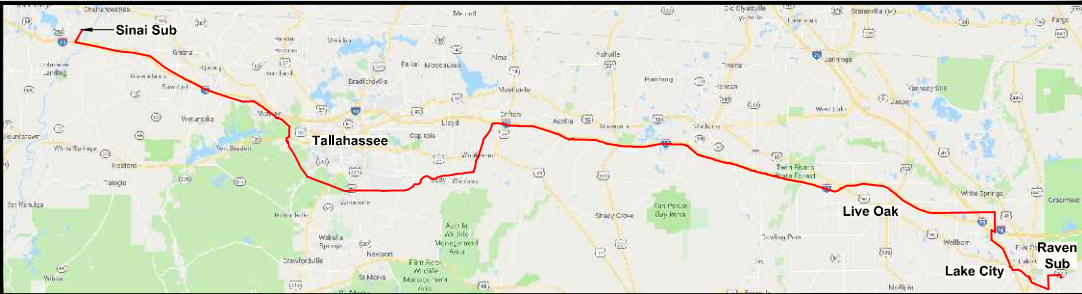
- NOTES:**
1. SURVEY BOUNDARIES AND WETLAND DELINEATION PROVIDED BY OTHERS.
 2. TEMPORARY MATTING CONFIGURATION BASED ON PLANS PREPARED BY PICKETT.

LEGEND			
	TEMPORARY MATTING		WETLAND
	LIMITS OF UPLAND CLEARING		DITCH, STREAM & WATERBODY
	LIMITS OF WETLAND CLEARING		278A2 TRANSMISSION POLE TO BE INSTALLED
	EXISTING FPL EASEMENT		278A2 EXISTING TRANSMISSION POLE TO REMAIN
	PROPOSED EASEMENT		278A2 TRANSMISSION POLE TO BE REMOVED
	PROJECT BOUNDARY		PROJECT MILE MARKER
	PROPERTY LINE		



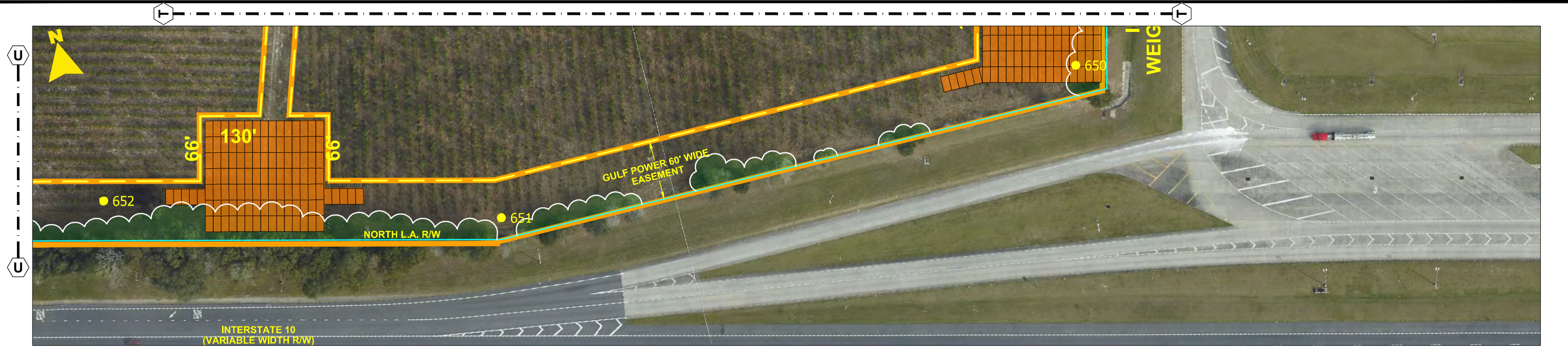
TYPICAL CROSS SECTION VIEW OF PROPOSED LINE

24 x 36 Scale: 1" = 50'
11 x 17 Scale: 1" = 100'



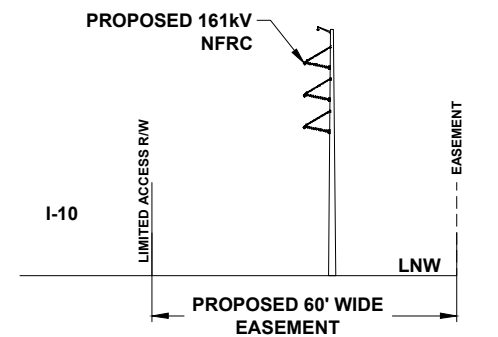
0	06/25/19	ISSUED FOR PERMIT SUBMITTAL	GCC	JJB	MKL
REV	DATE	DESCRIPTION	BY	CKD	APP

GULF POWER COMPANY		NORTH FLORIDA RESILIENCY CONNECTION	
SCALE: 1" = 100' DRAWN BY: GCC ENGINEER: MKL COUNTY: MADISON 14C OF 103		DATE: 04/30/19 CHECKED BY: JJB SECTION: AS SHOWN FILE NAME: RS4000	
		FPL 039495 20210015-EI	



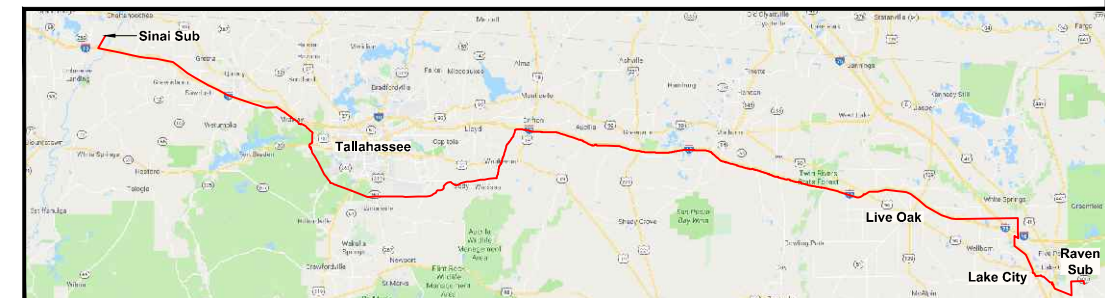
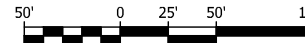
- NOTES:**
1. SURVEY BOUNDARIES AND WETLAND DELINEATION PROVIDED BY OTHERS.
 2. TEMPORARY MATTING CONFIGURATION BASED ON PLANS PREPARED BY PICKETT.

LEGEND			
	TEMPORARY MATTING		WETLAND
	LIMITS OF UPLAND CLEARING		DITCH, STREAM & WATERBODY
	LIMITS OF WETLAND CLEARING		278A2 TRANSMISSION POLE TO BE INSTALLED
	EXISTING FPL EASEMENT		278A2 EXISTING TRANSMISSION POLE TO REMAIN
	PROPOSED EASEMENT		278A2 TRANSMISSION POLE TO BE REMOVED
	PROJECT BOUNDARY		PROJECT MILE MARKER
	PROPERTY LINE		



TYPICAL CROSS SECTION VIEW OF PROPOSED LINE

24 x 36 Scale: 1" = 50'
11 x 17 Scale: 1" = 100'



REV	DATE	DESCRIPTION	BY	CHKD	APP
0	06/25/19	ISSUED FOR PERMIT SUBMITTAL	GCC	JJB	MKL

GULF POWER COMPANY

NORTH FLORIDA RESILIENCY CONNECTION

SCALE: 1" = 100'
DRAWN BY: GCC
ENGINEER: MKL
COUNTY: MADISON
16 OF 103

DATE: 04/30/19
CHECKED BY: JJB
SECTION: AS SHOWN
FILE NAME: RS4000



FPL 039496
20210015-EI



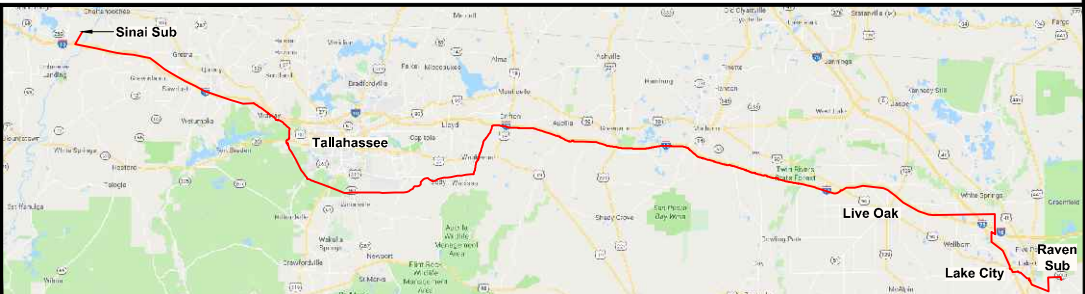
- NOTES:**
1. SURVEY BOUNDARIES AND WETLAND DELINEATION PROVIDED BY OTHERS.
 2. TEMPORARY MATTING CONFIGURATION BASED ON PLANS PREPARED BY PICKETT.

LEGEND			
	TEMPORARY MATTING		WETLAND
	LIMITS OF UPLAND CLEARING		DITCH, STREAM & WATERBODY
	LIMITS OF WETLAND CLEARING		278A2 TRANSMISSION POLE TO BE INSTALLED
	EXISTING FPL EASEMENT		278A2 EXISTING TRANSMISSION POLE TO REMAIN
	PROPOSED EASEMENT		278A2 TRANSMISSION POLE TO BE REMOVED
	PROJECT BOUNDARY		PROJECT MILE MARKER
	PROPERTY LINE		



TYPICAL CROSS SECTION VIEW OF PROPOSED LINE

24 x 36 Scale: 1" = 50'
11 x 17 Scale: 1" = 100'



0	06/25/19	ISSUED FOR PERMIT SUBMITTAL	GCC	JJB	MKL
REV	DATE	DESCRIPTION	BY	CKD	APP

GULF POWER COMPANY		NORTH FLORIDA RESILIENCY CONNECTION			
SCALE: 1" = 100'		DATE: 04/30/19			
DRAWN BY: GCC		CHECKED BY: JJB			
ENGINEER: MKL		SECTION: AS SHOWN			
COUNTY: MADISON		FILE NAME: RS4000			
17 OF 103					
		FPL 039497 20210015-EI			



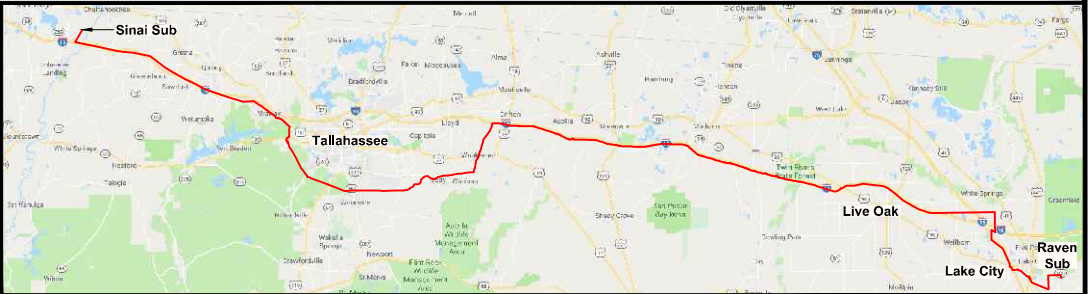
- NOTES:
- 1. SURVEY BOUNDARIES AND WETLAND DELINEATION PROVIDED BY OTHERS.
 - 2. TEMPORARY MATTING CONFIGURATION BASED ON PLANS PREPARED BY PICKETT.

LEGEND			
	TEMPORARY MATTING		WETLAND
	LIMITS OF UPLAND CLEARING		DITCH, STREAM & WATERBODY
	LIMITS OF WETLAND CLEARING		278A2 TRANSMISSION POLE TO BE INSTALLED
	EXISTING FPL EASEMENT		278A2 EXISTING TRANSMISSION POLE TO REMAIN
	PROPOSED EASEMENT		278A2 TRANSMISSION POLE TO BE REMOVED
	PROJECT BOUNDARY		1 PROJECT MILE MARKER
	PROPERTY LINE		



TYPICAL CROSS SECTION VIEW OF PROPOSED LINE

24 x 36 Scale: 1" = 50'
11 x 17 Scale: 1" = 100'



0	06/25/19	ISSUED FOR PERMIT SUBMITTAL	GCC	JJB	MKL
REV	DATE	DESCRIPTION	BY	CHKD	APP

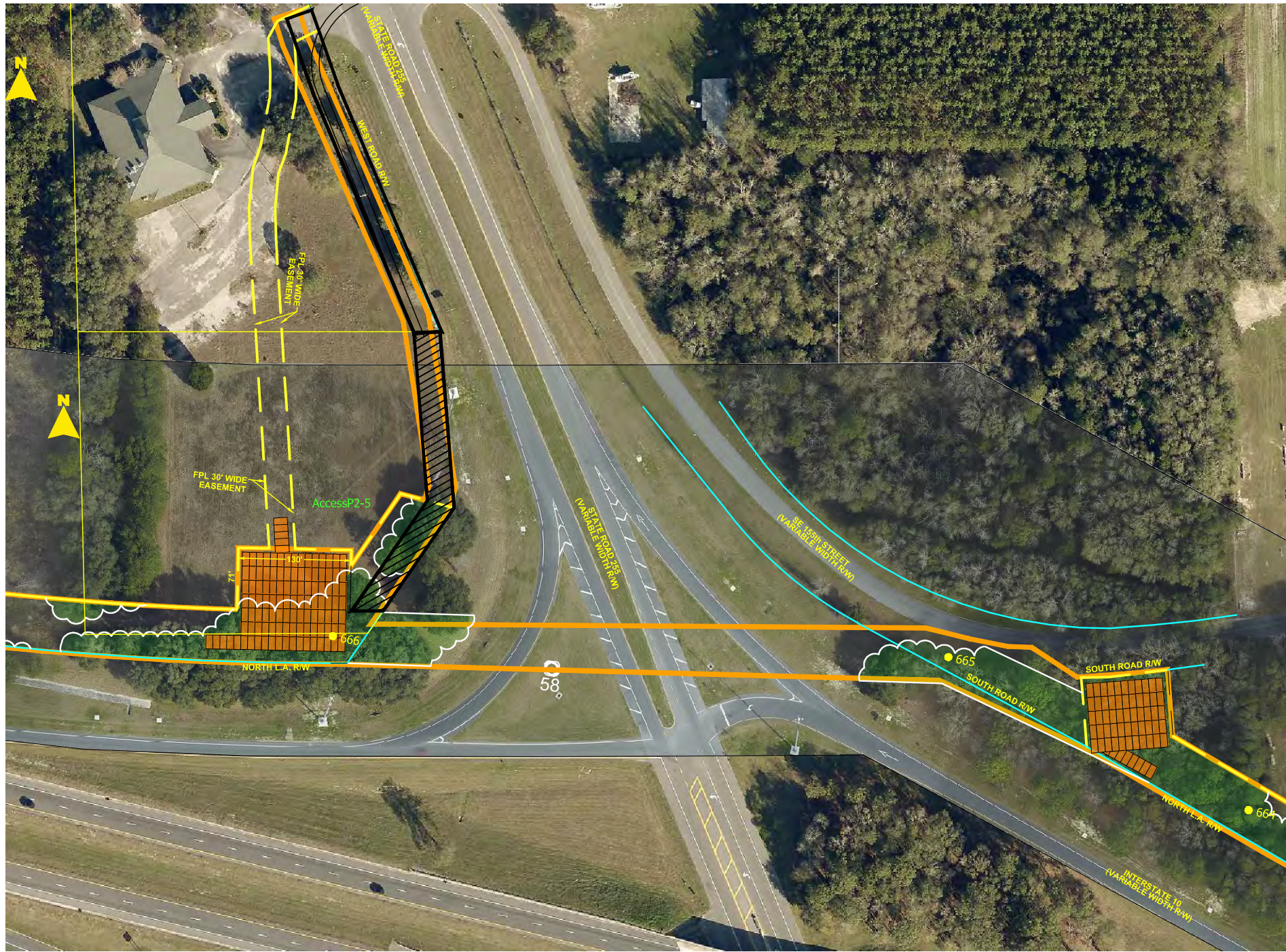
GULF POWER COMPANY

SCALE: 1" = 100'
DRAWN BY: GCC
ENGINEER: MKL
COUNTY: MADISON
18 OF 103

DATE: 04/30/19
CHECKED BY: JJB
SECTION: AS SHOWN
FILE NAME: RS4000

NORTH FLORIDA RESILIENCY CONNECTION

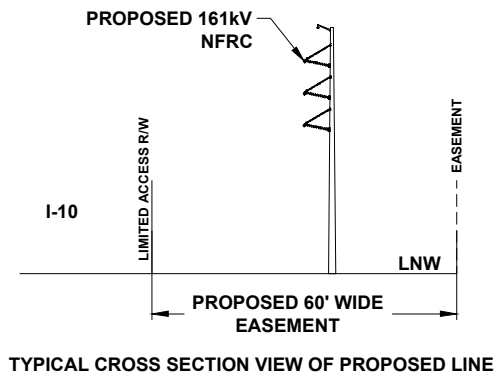
FPL 039498
20210015-EI



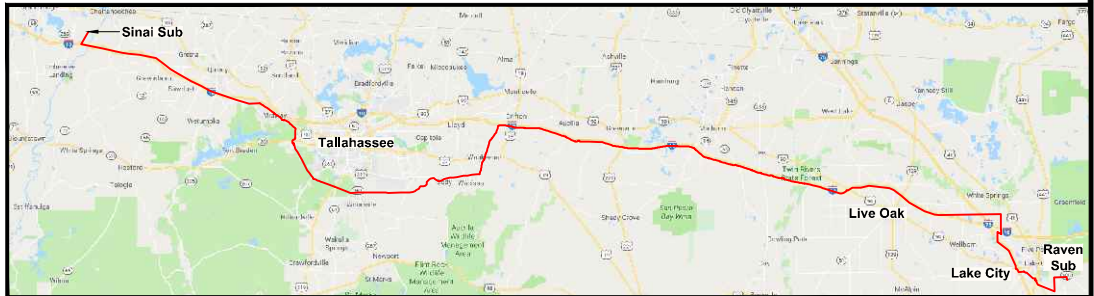
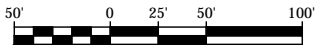
- NOTES:
1. SURVEY BOUNDARIES AND WETLAND DELINEATION PROVIDED BY OTHERS.
 2. TEMPORARY MATTING CONFIGURATION BASED ON PLANS PREPARED BY PICKETT.

LEGEND			
	TEMPORARY MATTING		WETLAND
	LIMITS OF UPLAND CLEARING		DITCH, STREAM & WATERBODY
	LIMITS OF WETLAND CLEARING		278A2 TRANSMISSION POLE TO BE INSTALLED
	EXISTING FPL EASEMENT		278A2 EXISTING TRANSMISSION POLE TO REMAIN
	PROPOSED EASEMENT		278A2 TRANSMISSION POLE TO BE REMOVED
	PROJECT BOUNDARY		PROJECT MILE MARKER
	PROPERTY LINE		

- NOTES:
1. STRUCTURE 671 IS IN THE SOUTHEAST RIGHT-OF-WAY OF 155TH ST.



24 x 36 Scale: 1" = 75'
11 x 17 Scale: 1" = 150'



0	06/25/19	ISSUED FOR PERMIT SUBMITTAL	GCC	JJB	MKL
REV	DATE	DESCRIPTION	BY	CHKD	APP

GULF POWER COMPANY

NORTH FLORIDA RESILIENCY CONNECTION

SCALE: 1" = 100'
DRAWN BY: GCC
ENGINEER: MKL
COUNTY: MADISON
19 OF 103

DATE: 04/30/19
CHECKED BY: JJB
SECTION: AS SHOWN
FILE NAME: RS4000



FPL 039499
20210015-EI



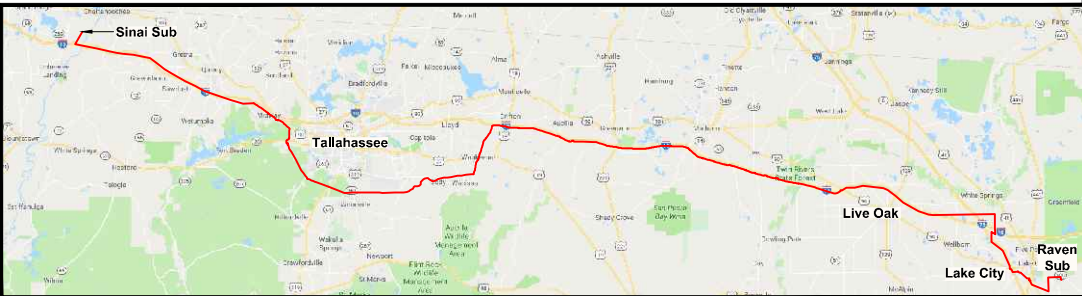
- NOTES:**
1. SURVEY BOUNDARIES AND WETLAND DELINEATION PROVIDED BY OTHERS.
 2. TEMPORARY MATTING CONFIGURATION BASED ON PLANS PREPARED BY PICKETT.

LEGEND			
	TEMPORARY MATTING		WETLAND
	LIMITS OF UPLAND CLEARING		DITCH, STREAM & WATERBODY
	LIMITS OF WETLAND CLEARING		278A2 TRANSMISSION POLE TO BE INSTALLED
	EXISTING FPL EASEMENT		278A2 EXISTING TRANSMISSION POLE TO REMAIN
	PROPOSED EASEMENT		278A2 TRANSMISSION POLE TO BE REMOVED
	PROJECT BOUNDARY		PROJECT MILE MARKER
	PROPERTY LINE		




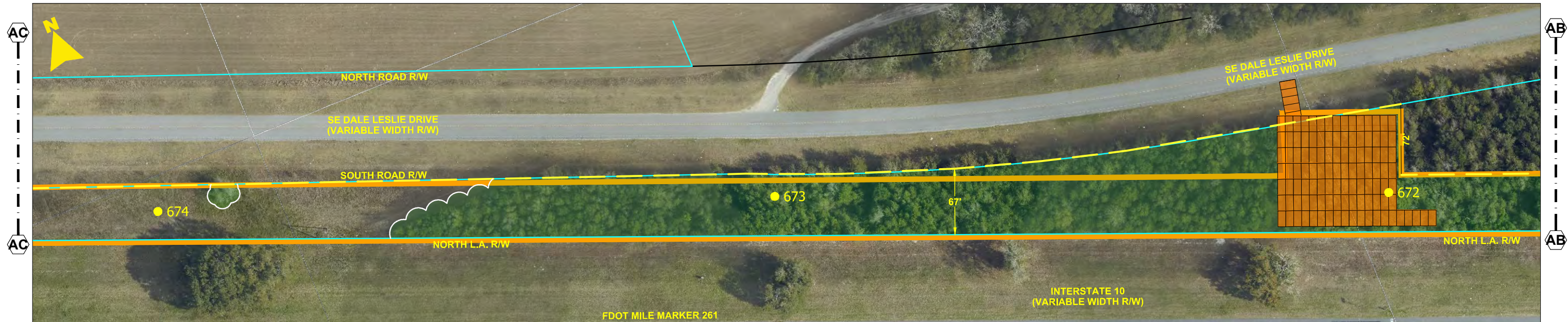
TYPICAL CROSS SECTION VIEW OF PROPOSED LINE

24 x 36 Scale: 1" = 50'
11 x 17 Scale: 1" = 100'



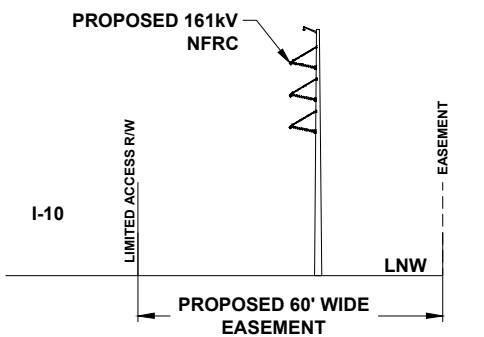
0	06/25/19	ISSUED FOR PERMIT SUBMITTAL	GCC	JJB	MKL
REV	DATE	DESCRIPTION	BY	CKD	APP

GULF POWER COMPANY		NORTH FLORIDA RESILIENCY CONNECTION	
SCALE: 1" = 100' DRAWN BY: GCC ENGINEER: MKL COUNTY: MADISON 20 OF 103		DATE: 04/30/19 CHECKED BY: JJB SECTION: AS SHOWN FILE NAME: RS4000	
		FPL 039500 20210015-EI	



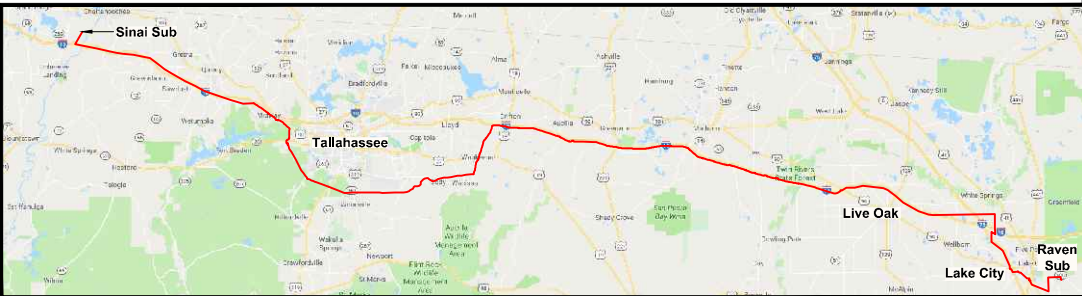
- NOTES:
- 1. SURVEY BOUNDARIES AND WETLAND DELINEATION PROVIDED BY OTHERS.
 - 2. TEMPORARY MATTING CONFIGURATION BASED ON PLANS PREPARED BY PICKETT.

LEGEND	
TEMPORARY MATTING	WETLAND
LIMITS OF UPLAND CLEARING	DITCH, STREAM & WATERBODY
LIMITS OF WETLAND CLEARING	278A2 TRANSMISSION POLE TO BE INSTALLED
EXISTING FPL EASEMENT	278A2 EXISTING TRANSMISSION POLE TO REMAIN
PROPOSED EASEMENT	278A2 TRANSMISSION POLE TO BE REMOVED
PROJECT BOUNDARY	1 PROJECT MILE MARKER
PROPERTY LINE	



TYPICAL CROSS SECTION VIEW OF PROPOSED LINE

24 x 36 Scale: 1" = 50'
11 x 17 Scale: 1" = 100'



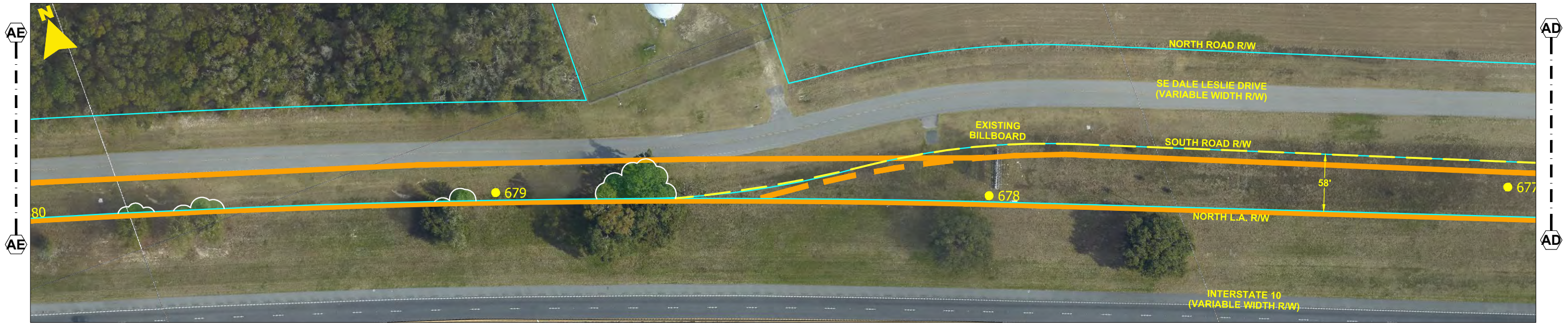
0	06/25/19	ISSUED FOR PERMIT SUBMITTAL	GCC	JJB	MKL
REV	DATE	DESCRIPTION	BY	CKD	APP

GULF POWER COMPANY

SCALE: 1" = 100'
DRAWN BY: GCC
ENGINEER: MKL
COUNTY: MADISON
21 OF 103

DATE: 04/30/19
CHECKED BY: JJB
SECTION: AS SHOWN
FILE NAME: RS4000

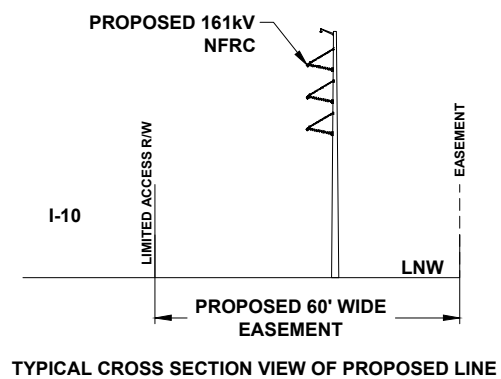
FPL 039501
20210015-EI



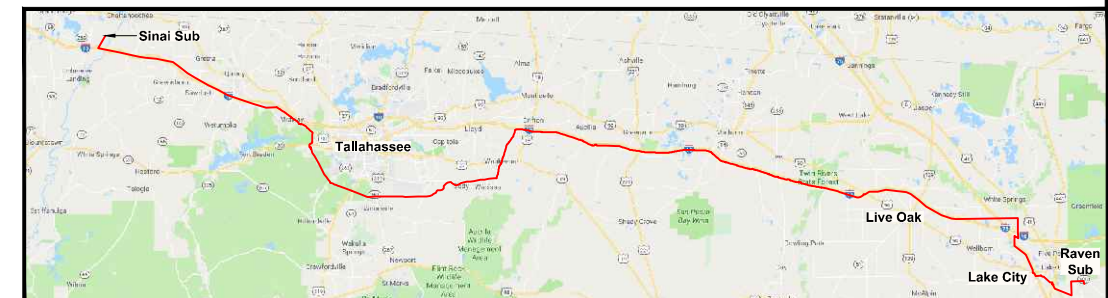
NOTES:
1. POLES 687-691 ARE INSIDE THE SE DALE LESLIE DRIVE RIGHT-OF-WAY

NOTES:
1. SURVEY BOUNDARIES AND WETLAND DELINEATION PROVIDED BY OTHERS.
2. TEMPORARY MATTING CONFIGURATION BASED ON PLANS PREPARED BY PICKETT.

LEGEND			
	TEMPORARY MATTING		WETLAND
	LIMITS OF UPLAND CLEARING		DITCH, STREAM & WATERBODY
	LIMITS OF WETLAND CLEARING		278A2 TRANSMISSION POLE TO BE INSTALLED
	EXISTING FPL EASEMENT		278A2 EXISTING TRANSMISSION POLE TO REMAIN
	PROPOSED EASEMENT		278A2 TRANSMISSION POLE TO BE REMOVED
	PROJECT BOUNDARY		PROJECT MILE MARKER
	PROPERTY LINE		

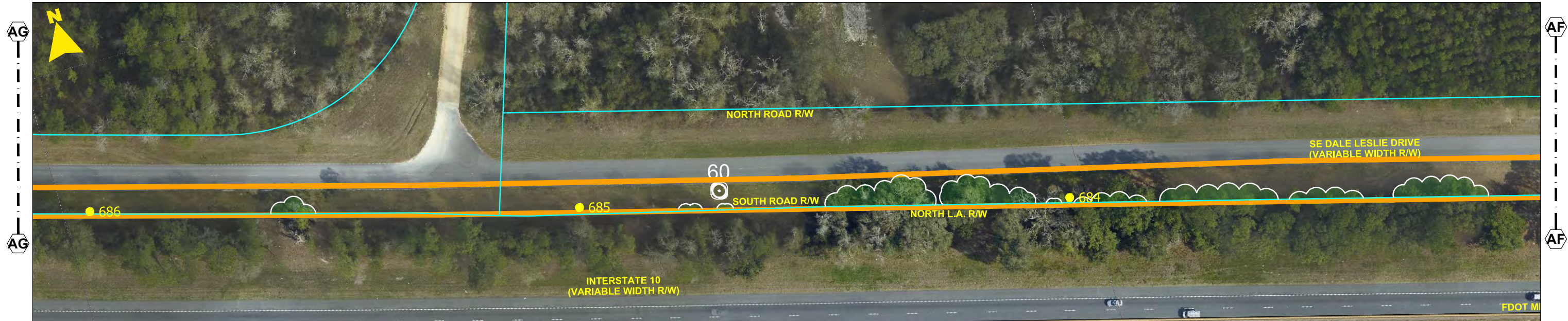


24 x 36 Scale: 1" = 50'
11 x 17 Scale: 1" = 100'



0	06/25/19	ISSUED FOR PERMIT SUBMITTAL	GCC	JJB	MKL
REV	DATE	DESCRIPTION	BY	CKD	APP

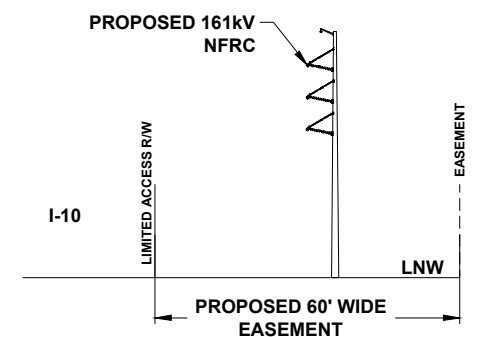
GULF POWER COMPANY		NORTH FLORIDA RESILIENCY CONNECTION	
SCALE: 1" = 100' DRAWN BY: GCC ENGINEER: MKL COUNTY: MADISON 22 OF 103		DATE: 04/30/19 CHECKED BY: JJB SECTION: AS SHOWN FILE NAME: RS4000	
		FPL 039502 20210015-EI	



NOTES:
1. POLES 692-697 ARE INSIDE THE SE DALE LESLIE DRIVE RIGHT-OF-WAY

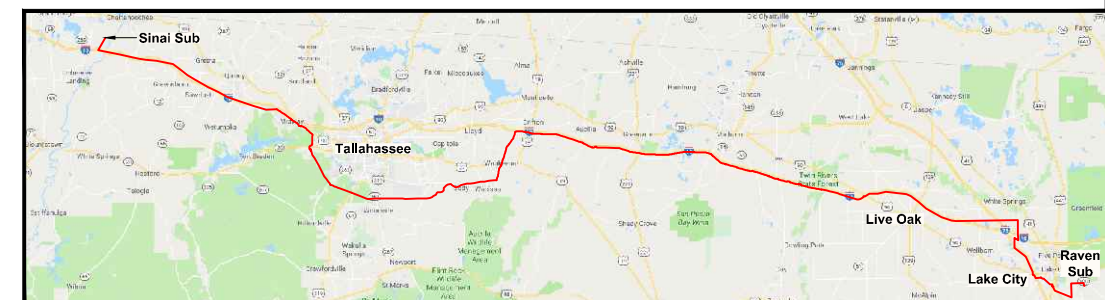
NOTES:
1. SURVEY BOUNDARIES AND WETLAND DELINEATION PROVIDED BY OTHERS.
2. TEMPORARY MATTING CONFIGURATION BASED ON PLANS PREPARED BY PICKETT.

LEGEND			
	TEMPORARY MATTING		WETLAND
	LIMITS OF UPLAND CLEARING		DITCH, STREAM & WATERBODY
	LIMITS OF WETLAND CLEARING		278A2 TRANSMISSION POLE TO BE INSTALLED
	EXISTING FPL EASEMENT		278A2 EXISTING TRANSMISSION POLE TO REMAIN
	PROPOSED EASEMENT		278A2 TRANSMISSION POLE TO BE REMOVED
	PROJECT BOUNDARY		PROJECT MILE MARKER
	PROPERTY LINE		



TYPICAL CROSS SECTION VIEW OF PROPOSED LINE

24 x 36 Scale: 1" = 50'
11 x 17 Scale: 1" = 100'



0	06/25/19	ISSUED FOR PERMIT SUBMITTAL	GCC	JJB	MKL
REV	DATE	DESCRIPTION	BY	CKD	APP

GULF POWER COMPANY

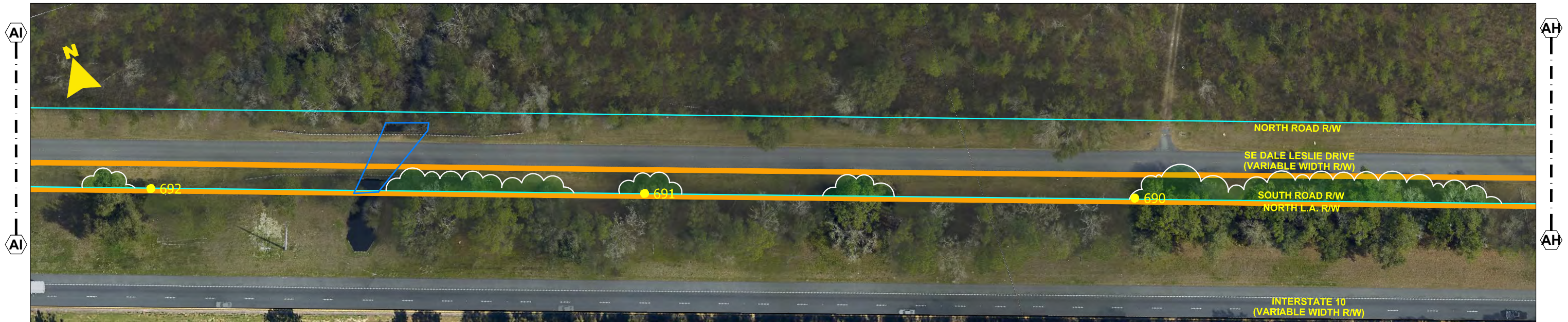
NORTH FLORIDA RESILIENCY CONNECTION

SCALE: 1" = 100'
DRAWN BY: GCC
ENGINEER: MKL
COUNTY: MADISON
23 OF 103

DATE: 04/30/19
CHECKED BY: JJB
SECTION: AS SHOWN
FILE NAME: RS4000



FPL 039503
20210015-EI



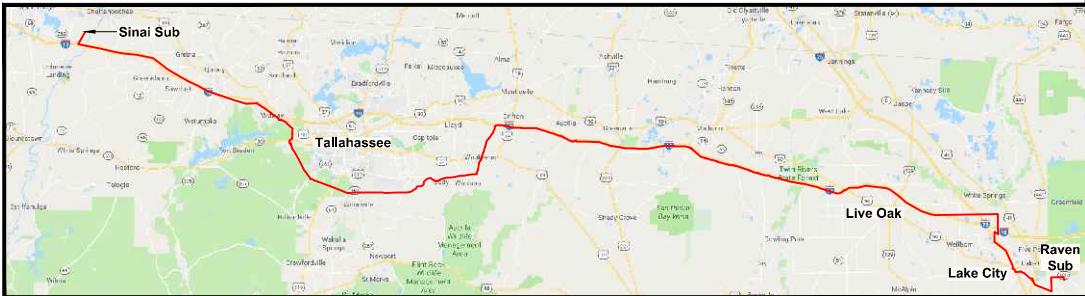
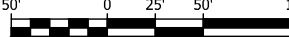
- NOTES:**
1. SURVEY BOUNDARIES AND WETLAND DELINEATION PROVIDED BY OTHERS.
 2. TEMPORARY MATTING CONFIGURATION BASED ON PLANS PREPARED BY PICKETT.

LEGEND			
	TEMPORARY MATTING		WETLAND
	LIMITS OF UPLAND CLEARING		DITCH, STREAM & WATERBODY
	LIMITS OF WETLAND CLEARING		278A2 TRANSMISSION POLE TO BE INSTALLED
	EXISTING FPL EASEMENT		278A2 EXISTING TRANSMISSION POLE TO REMAIN
	PROPOSED EASEMENT		278A2 TRANSMISSION POLE TO BE REMOVED
	PROJECT BOUNDARY		PROJECT MILE MARKER
	PROPERTY LINE		



TYPICAL CROSS SECTION VIEW OF PROPOSED LINE

24 x 36 Scale: 1" = 50'
11 x 17 Scale: 1" = 100'



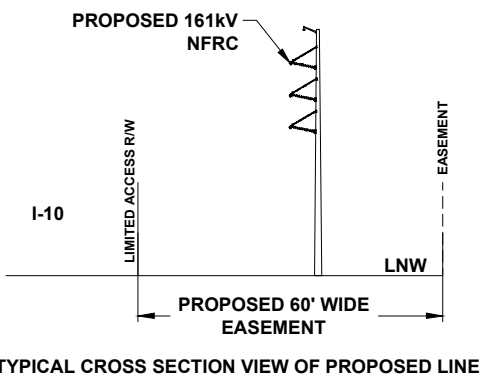
0	06/25/19	ISSUED FOR PERMIT SUBMITTAL	GCC	JJB	MKL
REV	DATE	DESCRIPTION	BY	CKD	APP

GULF POWER COMPANY		NORTH FLORIDA RESILIENCY CONNECTION	
SCALE: 1" = 100' DRAWN BY: GCC ENGINEER: MKL COUNTY: MADISON 24 OF 103		DATE: 04/30/19 CHECKED BY: JJB SECTION: AS SHOWN FILE NAME: RS4000	
		FPL 039504 20210015-EI	

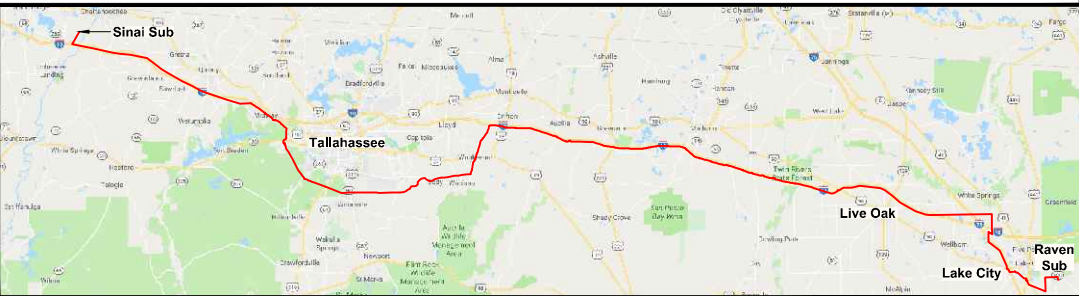


- NOTES:**
1. SURVEY BOUNDARIES AND WETLAND DELINEATION PROVIDED BY OTHERS.
 2. TEMPORARY MATTING CONFIGURATION BASED ON PLANS PREPARED BY PICKETT.

LEGEND	
	TEMPORARY MATTING
	LIMITS OF UPLAND CLEARING
	LIMITS OF WETLAND CLEARING
	EXISTING FPL EASEMENT
	PROPOSED EASEMENT
	PROJECT BOUNDARY
	PROPERTY LINE
	WETLAND
	DITCH, STREAM & WATERBODY
	278A2 TRANSMISSION POLE TO BE INSTALLED
	278A2 EXISTING TRANSMISSION POLE TO REMAIN
	278A2 TRANSMISSION POLE TO BE REMOVED
	1 PROJECT MILE MARKER

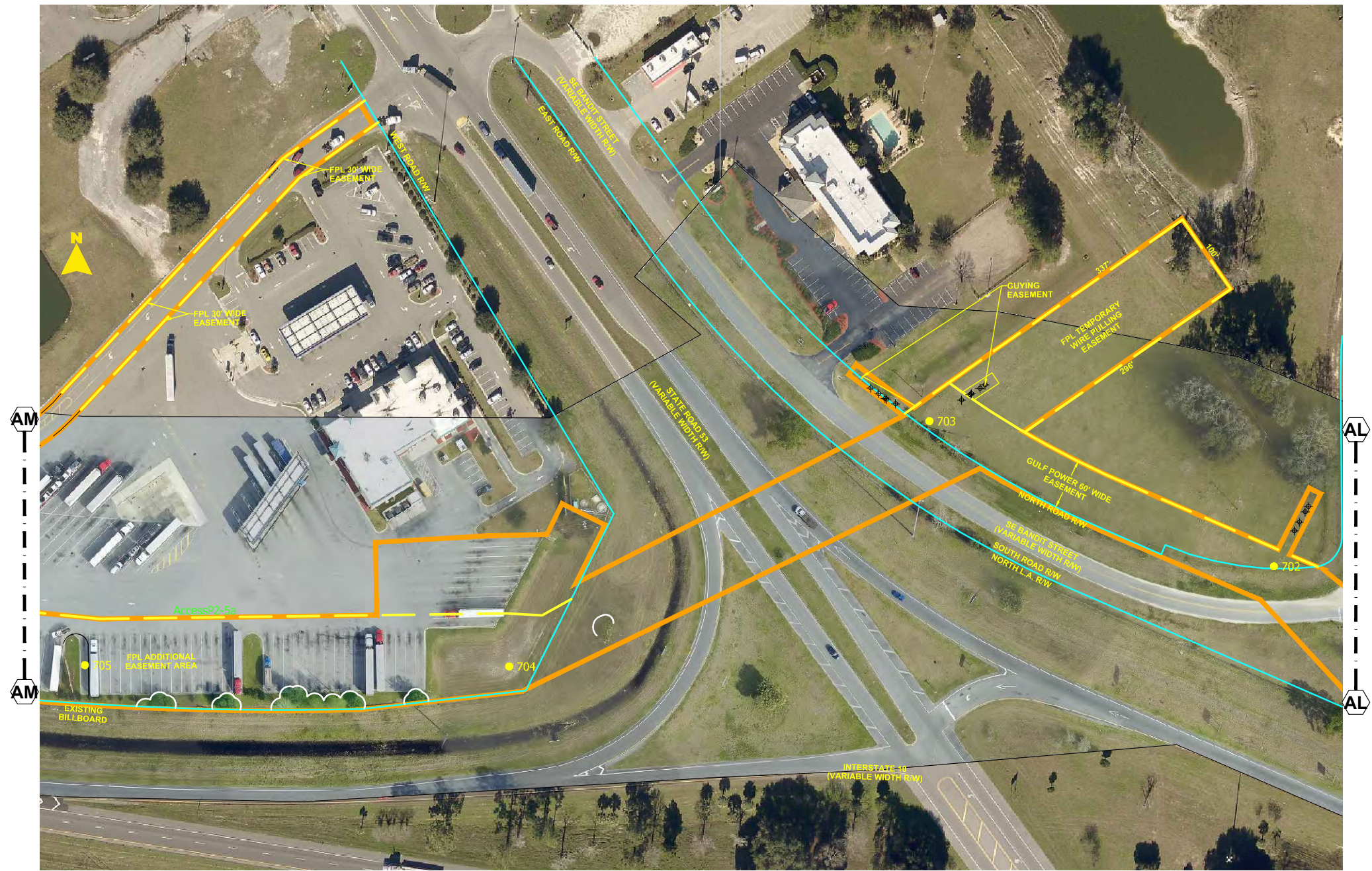


24 x 36 Scale: 1" = 50'
 11 x 17 Scale: 1" = 100'



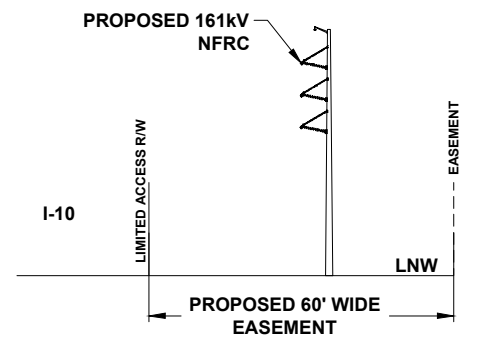
GULF POWER COMPANY		NORTH FLORIDA RESILIENCY CONNECTION		
SCALE: 1" = 100' DRAWN BY: GCC ENGINEER: MKL COUNTY: MADISON 25 OF 103		DATE: 04/30/19 CHECKED BY: JJB SECTION: AS SHOWN FILE NAME: RS4000		
		FPL 039505 20210015-EI		

0	06/25/19	ISSUED FOR PERMIT SUBMITTAL	GCC	JJB	MKL
REV	DATE	DESCRIPTION	BY	CKD	APP



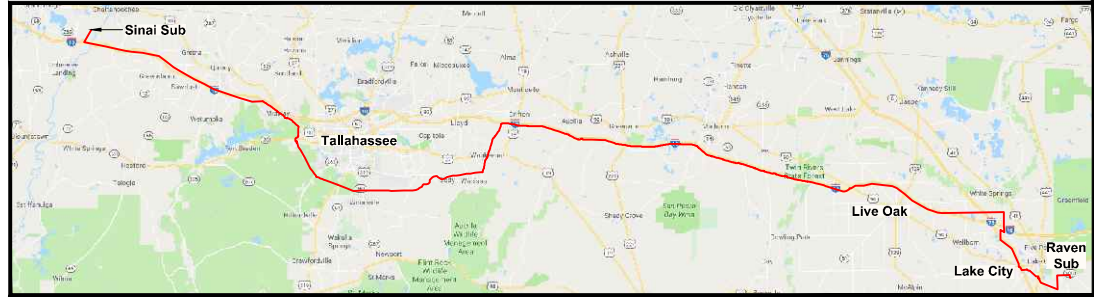
- NOTES:
1. SURVEY BOUNDARIES AND WETLAND DELINEATION PROVIDED BY OTHERS.
 2. TEMPORARY MATTING CONFIGURATION BASED ON PLANS PREPARED BY PICKETT.

LEGEND			
	TEMPORARY MATTING		WETLAND
	LIMITS OF UPLAND CLEARING		DITCH, STREAM & WATERBODY
	LIMITS OF WETLAND CLEARING		278A2 TRANSMISSION POLE TO BE INSTALLED
	EXISTING FPL EASEMENT		278A2 EXISTING TRANSMISSION POLE TO REMAIN
	PROPOSED EASEMENT		278A2 TRANSMISSION POLE TO BE REMOVED
	PROJECT BOUNDARY		PROJECT MILE MARKER
	PROPERTY LINE		

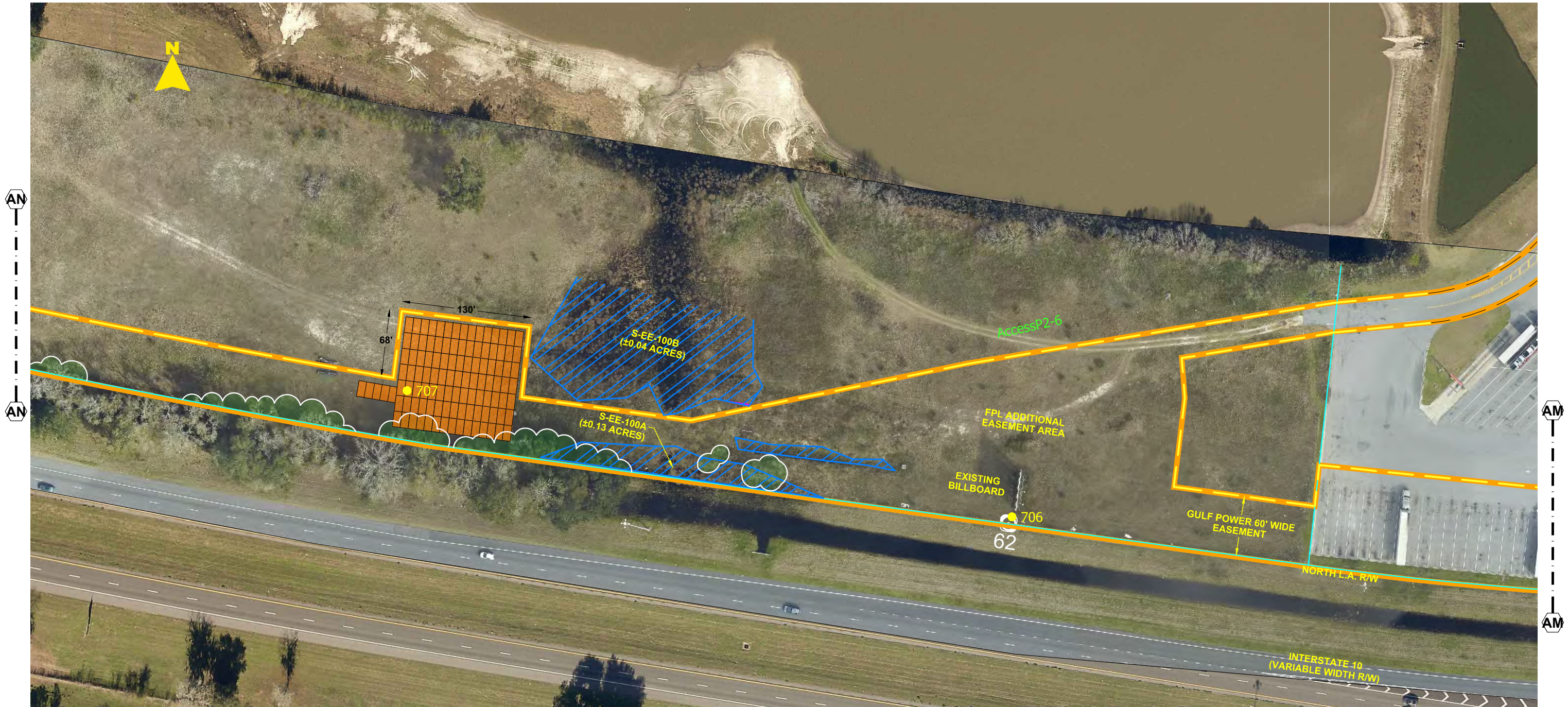


TYPICAL CROSS SECTION VIEW OF PROPOSED LINE

24 x 36 Scale: 1" = 75'
11 x 17 Scale: 1" = 150'

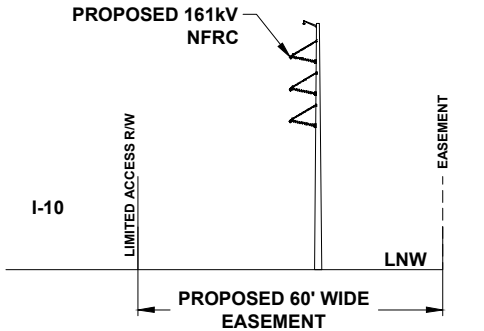


GULF POWER COMPANY		NORTH FLORIDA RESILIENCY CONNECTION	
SCALE: 1" = 100'		DATE: 04/30/19	
DRAWN BY: GCC		CHECKED BY: JJB	
ENGINEER: MKL		SECTION: AS SHOWN	
COUNTY: MADISON		FILE NAME: RS4000	
26 OF 103			
		FPL 039506 20210015-EI	



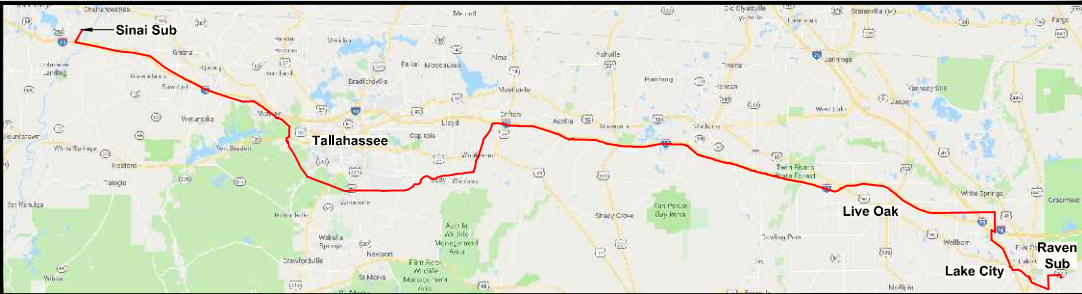
- NOTES:
1. SURVEY BOUNDARIES AND WETLAND DELINEATION PROVIDED BY OTHERS.
 2. TEMPORARY MATTING CONFIGURATION BASED ON PLANS PREPARED BY PICKETT.

LEGEND			
	TEMPORARY MATTING		WETLAND
	LIMITS OF UPLAND CLEARING		DITCH, STREAM & WATERBODY
	LIMITS OF WETLAND CLEARING		278A2 TRANSMISSION POLE TO BE INSTALLED
	EXISTING FPL EASEMENT		278A2 EXISTING TRANSMISSION POLE TO REMAIN
	PROPOSED EASEMENT		278A2 TRANSMISSION POLE TO BE REMOVED
	PROJECT BOUNDARY		PROJECT MILE MARKER
	PROPERTY LINE		




TYPICAL CROSS SECTION VIEW OF PROPOSED LINE

24 x 36 Scale: 1" = 50'
11 x 17 Scale: 1" = 100'



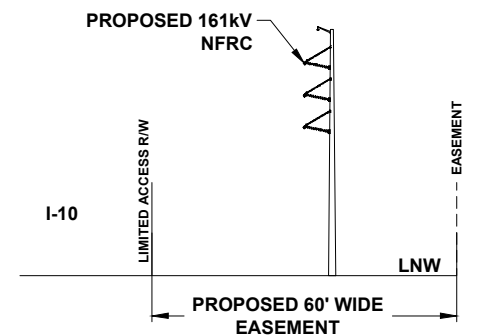
GULF POWER COMPANY		NORTH FLORIDA RESILIENCY CONNECTION	
SCALE: 1" = 100'		DATE: 04/30/19	
DRAWN BY: GCC		CHECKED BY: JJB	
ENGINEER: MKL		SECTION: AS SHOWN	
COUNTY: MADISON		FILE NAME: RS4000	
27 OF 103			
		FPL 039507 20210015-EI	



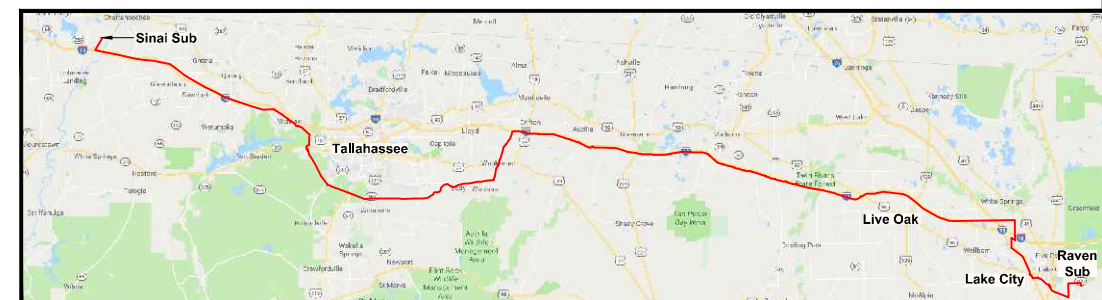
NOTES:
1. POLE 722 IS INSIDE THE RIGHT-OF-WAY

NOTES:
1. SURVEY BOUNDARIES AND WETLAND DELINEATION PROVIDED BY OTHERS.
2. TEMPORARY MATTING CONFIGURATION BASED ON PLANS PREPARED BY PICKETT.

LEGEND			
	TEMPORARY MATTING		WETLAND
	LIMITS OF UPLAND CLEARING		DITCH, STREAM & WATERBODY
	LIMITS OF WETLAND CLEARING		278A2 TRANSMISSION POLE TO BE INSTALLED
	EXISTING FPL EASEMENT		278A2 EXISTING TRANSMISSION POLE TO REMAIN
	PROPOSED EASEMENT		278A2 TRANSMISSION POLE TO BE REMOVED
	PROJECT BOUNDARY		1 PROJECT MILE MARKER
	PROPERTY LINE		



24 x 36 Scale: 1" = 50'
11 x 17 Scale: 1" = 100'



0	06/25/19	ISSUED FOR PERMIT SUBMITTAL	GCC	JJB	MKL
REV	DATE	DESCRIPTION	BY	CKD	APP

GULF POWER COMPANY

NORTH FLORIDA RESILIENCY CONNECTION

SCALE: 1" = 100'
DRAWN BY: GCC
ENGINEER: MKL
COUNTY: MADISON
28 OF 103

DATE: 04/30/19
CHECKED BY: JJB
SECTION: AS SHOWN
FILE NAME: RS4000



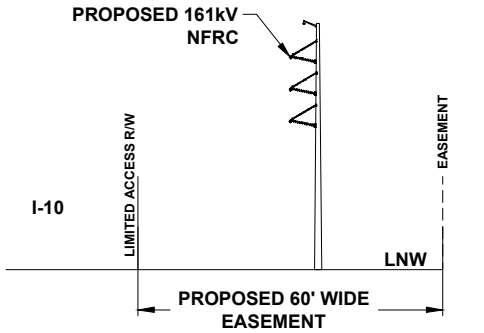
FPL 039508
20210015-EI



NOTES:
1. POLE 723 IS INSIDE THE SW GENOA WAY RIGHT-OF-WAY

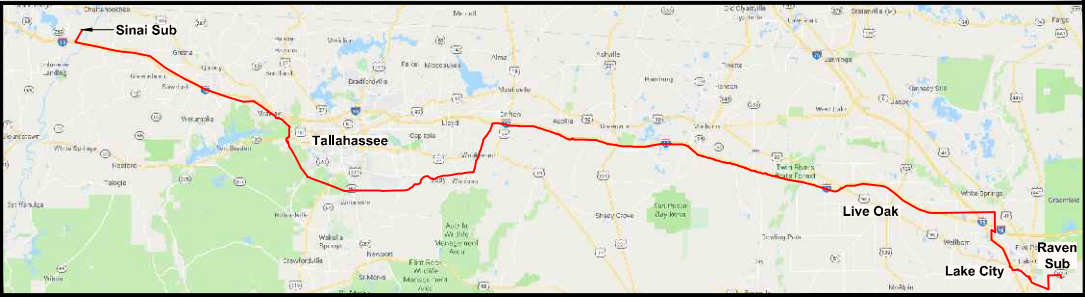
NOTES:
1. SURVEY BOUNDARIES AND WETLAND DELINEATION PROVIDED BY OTHERS.
2. TEMPORARY MATTING CONFIGURATION BASED ON PLANS PREPARED BY PICKETT.

LEGEND			
	TEMPORARY MATTING		WETLAND
	LIMITS OF UPLAND CLEARING		DITCH, STREAM & WATERBODY
	LIMITS OF WETLAND CLEARING		278A2 TRANSMISSION POLE TO BE INSTALLED
	EXISTING FPL EASEMENT		278A2 EXISTING TRANSMISSION POLE TO REMAIN
	PROPOSED EASEMENT		278A2 TRANSMISSION POLE TO BE REMOVED
	PROJECT BOUNDARY		PROJECT MILE MARKER
	PROPERTY LINE		



TYPICAL CROSS SECTION VIEW OF PROPOSED LINE

24 x 36 Scale: 1" = 50'
11 x 17 Scale: 1" = 100'



0	06/25/19	ISSUED FOR PERMIT SUBMITTAL	GCC	JJB	MKL
REV	DATE	DESCRIPTION	BY	CKD	APP

GULF POWER COMPANY		NORTH FLORIDA RESILIENCY CONNECTION	
SCALE: 1" = 100' DRAWN BY: GCC ENGINEER: MKL COUNTY: MADISON 29 OF 103		DATE: 04/30/19 CHECKED BY: JJB SECTION: AS SHOWN FILE NAME: RS4000	
		FPL 039509 20210015-EI	



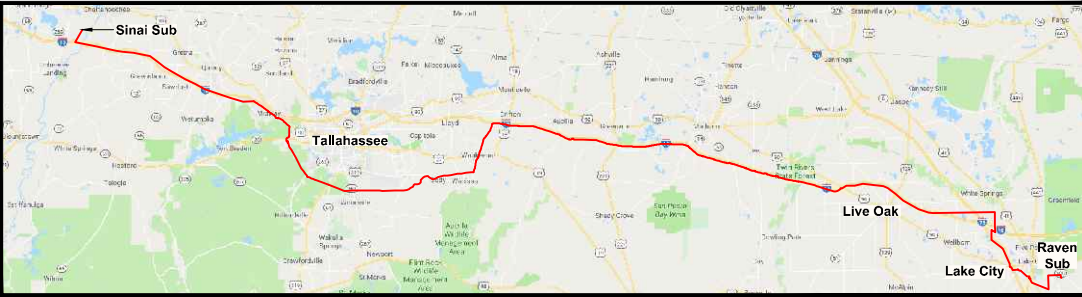
- NOTES:
1. SURVEY BOUNDARIES AND WETLAND DELINEATION PROVIDED BY OTHERS.
 2. TEMPORARY MATTING CONFIGURATION BASED ON PLANS PREPARED BY PICKETT.

LEGEND			
	TEMPORARY MATTING		WETLAND
	LIMITS OF UPLAND CLEARING		DITCH, STREAM & WATERBODY
	LIMITS OF WETLAND CLEARING		278A2 TRANSMISSION POLE TO BE INSTALLED
	EXISTING FPL EASEMENT		278A2 EXISTING TRANSMISSION POLE TO REMAIN
	PROPOSED EASEMENT		278A2 TRANSMISSION POLE TO BE REMOVED
	PROJECT BOUNDARY		PROJECT MILE MARKER
	PROPERTY LINE		



TYPICAL CROSS SECTION VIEW OF PROPOSED LINE

24 x 36 Scale: 1" = 50'
11 x 17 Scale: 1" = 100'



0	06/25/19	ISSUED FOR PERMIT SUBMITTAL	GCC	JJB	MKL
REV	DATE	DESCRIPTION	BY	CKD	APP

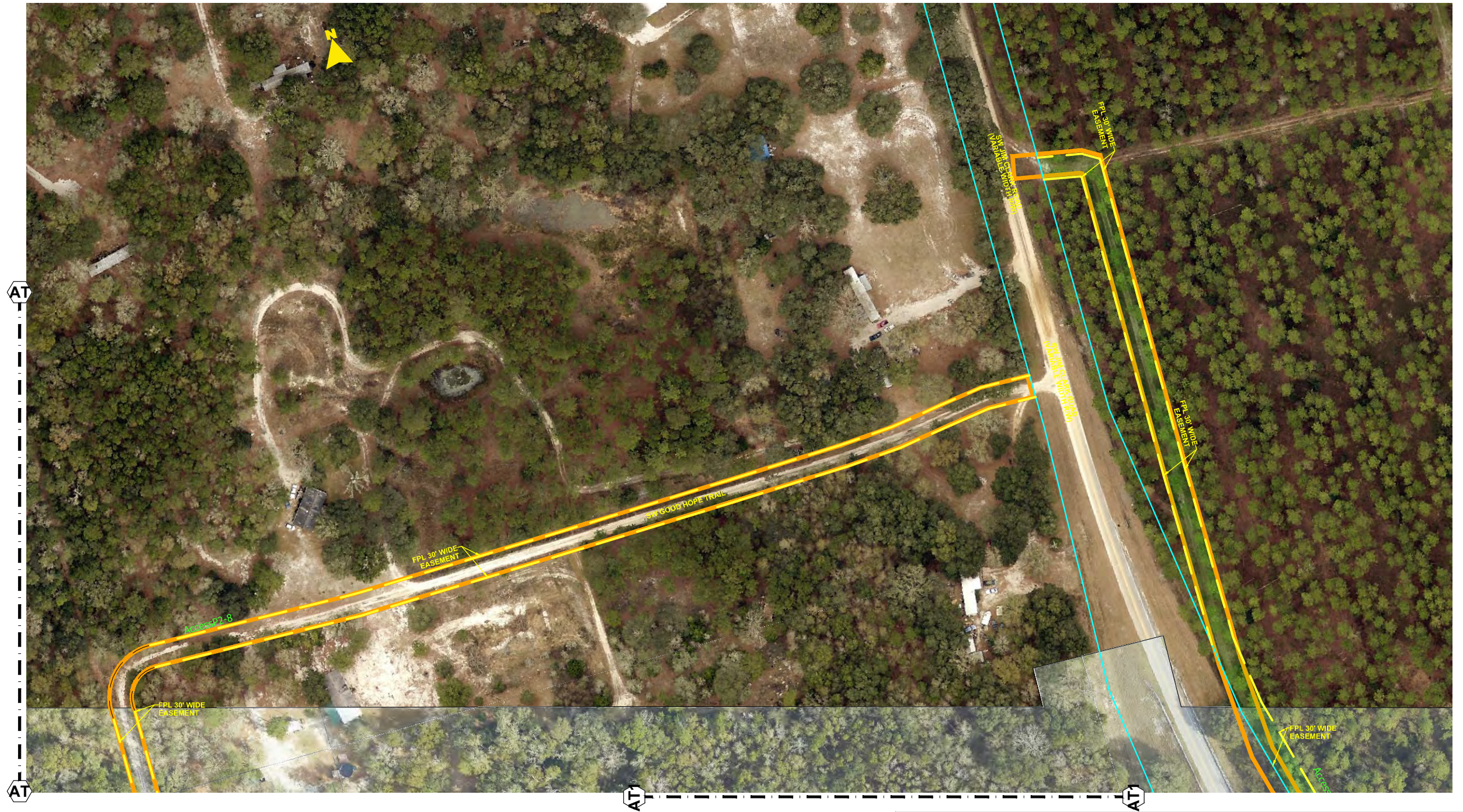
GULF POWER COMPANY

SCALE: 1" = 100'
DRAWN BY: GCC
ENGINEER: MKL
COUNTY: MADISON
30 OF 103

NORTH FLORIDA RESILIENCY CONNECTION

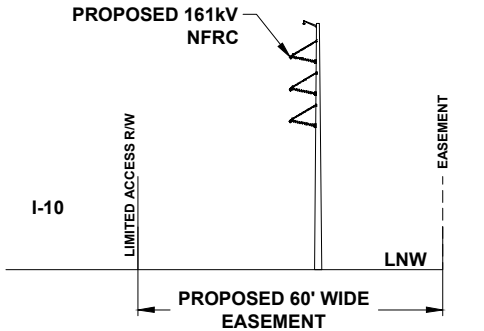
DATE: 04/30/19
CHECKED BY: JJB
SECTION: AS SHOWN
FILE NAME: RS4000

FPL 039510
20210015-EI



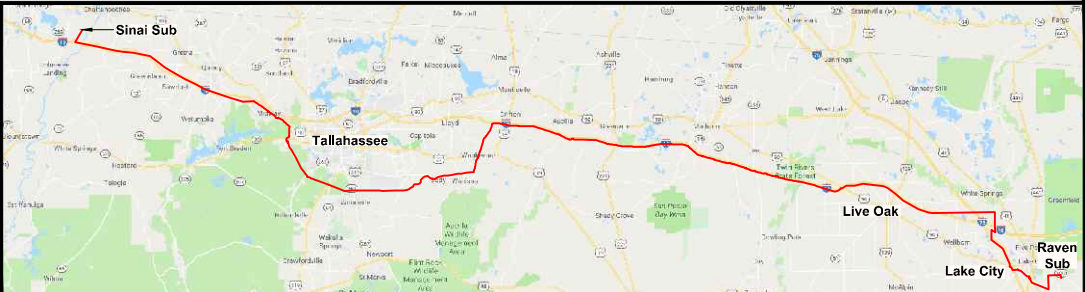
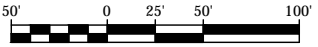
- NOTES:**
1. SURVEY BOUNDARIES AND WETLAND DELINEATION PROVIDED BY OTHERS.
 2. TEMPORARY MATTING CONFIGURATION BASED ON PLANS PREPARED BY PICKETT.

LEGEND			
	TEMPORARY MATTING		WETLAND
	LIMITS OF UPLAND CLEARING		DITCH, STREAM & WATERBODY
	LIMITS OF WETLAND CLEARING		278A2 TRANSMISSION POLE TO BE INSTALLED
	EXISTING FPL EASEMENT		278A2 EXISTING TRANSMISSION POLE TO REMAIN
	PROPOSED EASEMENT		278A2 TRANSMISSION POLE TO BE REMOVED
	PROJECT BOUNDARY		PROJECT MILE MARKER
	PROPERTY LINE		



TYPICAL CROSS SECTION VIEW OF PROPOSED LINE

24 x 36 Scale: 1" = 75'
11 x 17 Scale: 1" = 150'



0	06/25/19	ISSUED FOR PERMIT SUBMITTAL	GCC	JJB	MKL
REV	DATE	DESCRIPTION	BY	CHKD	APP

GULF POWER COMPANY		NORTH FLORIDA RESILIENCY CONNECTION			
--------------------	--	-------------------------------------	--	--	--

SCALE: 1" = 100'
DRAWN BY: GCC
ENGINEER: MKL
COUNTY: MADISON
30A OF 103

DATE: 04/30/19
CHECKED BY: JJB
SECTION: AS SHOWN
FILE NAME: RS4000

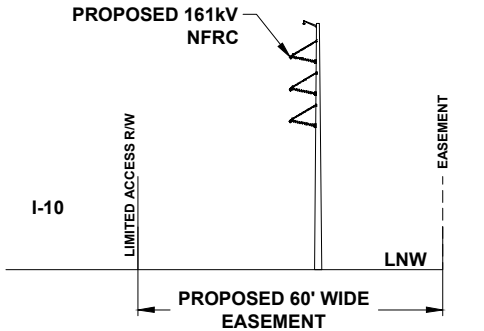


FPL 039511
20210015-EI



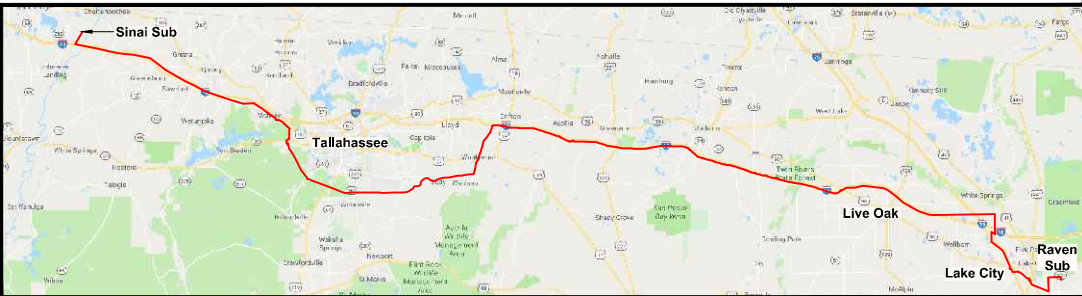
- NOTES:**
1. SURVEY BOUNDARIES AND WETLAND DELINEATION PROVIDED BY OTHERS.
 2. TEMPORARY MATTING CONFIGURATION BASED ON PLANS PREPARED BY PICKETT.

LEGEND			
	TEMPORARY MATTING		WETLAND
	LIMITS OF UPLAND CLEARING		DITCH, STREAM & WATERBODY
	LIMITS OF WETLAND CLEARING		278A2 TRANSMISSION POLE TO BE INSTALLED
	EXISTING FPL EASEMENT		278A2 EXISTING TRANSMISSION POLE TO REMAIN
	PROPOSED EASEMENT		278A2 TRANSMISSION POLE TO BE REMOVED
	PROJECT BOUNDARY		PROJECT MILE MARKER
	PROPERTY LINE		



TYPICAL CROSS SECTION VIEW OF PROPOSED LINE

24 x 36 Scale: 1" = 50'
11 x 17 Scale: 1" = 100'



0	06/25/19	ISSUED FOR PERMIT SUBMITTAL	GCC	JJB	MKL
REV	DATE	DESCRIPTION	BY	CKD	APP

GULF POWER COMPANY

SCALE: 1" = 100'
DRAWN BY: GCC
ENGINEER: MKL
COUNTY: MADISON
31 OF 103

DATE: 04/30/19
CHECKED BY: JJB
SECTION: AS SHOWN
FILE NAME: RS4000

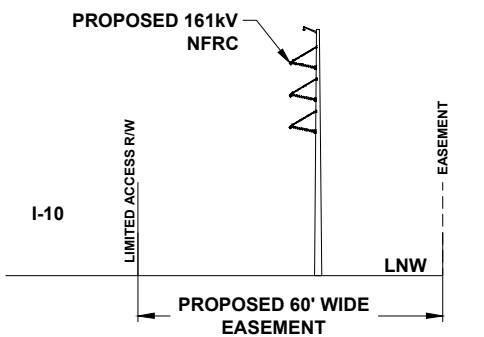
NORTH FLORIDA RESILIENCY CONNECTION

FPL 039512
20210015-EI

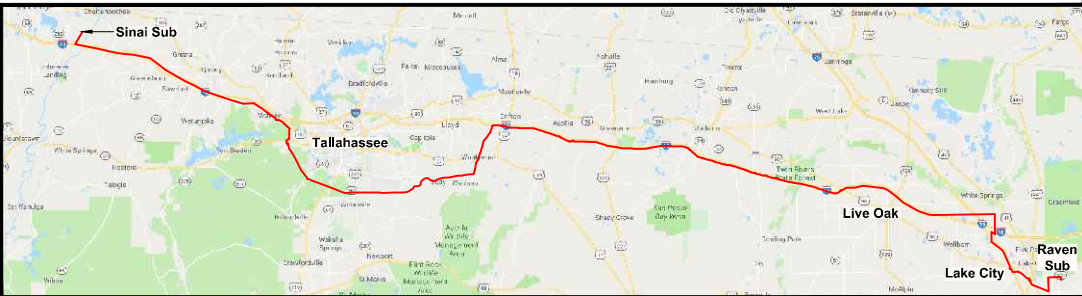
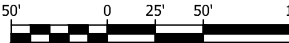


- NOTES:**
1. SURVEY BOUNDARIES AND WETLAND DELINEATION PROVIDED BY OTHERS.
 2. TEMPORARY MATTING CONFIGURATION BASED ON PLANS PREPARED BY PICKETT.

LEGEND			
	TEMPORARY MATTING		WETLAND
	LIMITS OF UPLAND CLEARING		DITCH, STREAM & WATERBODY
	LIMITS OF WETLAND CLEARING		278A2 TRANSMISSION POLE TO BE INSTALLED
	EXISTING FPL EASEMENT		278A2 EXISTING TRANSMISSION POLE TO REMAIN
	PROPOSED EASEMENT		278A2 TRANSMISSION POLE TO BE REMOVED
	PROJECT BOUNDARY		PROJECT MILE MARKER
	PROPERTY LINE		



24 x 36 Scale: 1" = 50'
11 x 17 Scale: 1" = 100'



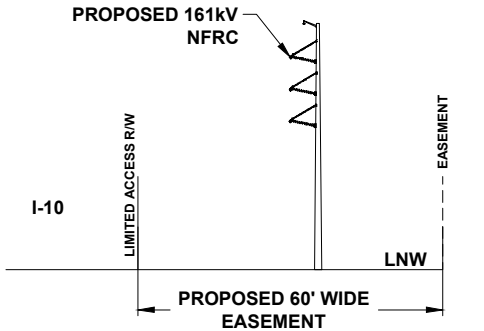
0	06/25/19	ISSUED FOR PERMIT SUBMITTAL	GCC	JJB	MKL
REV	DATE	DESCRIPTION	BY	CKD	APP

GULF POWER COMPANY		NORTH FLORIDA RESILIENCY CONNECTION		
SCALE: 1" = 100'	DATE: 04/30/19		FPL 039513 20210015-EI	
DRAWN BY: GCC	CHECKED BY: JJB			
ENGINEER: MKL	SECTION: AS SHOWN			
COUNTY: MADISON	FILE NAME: RS4000			
32 OF 103				



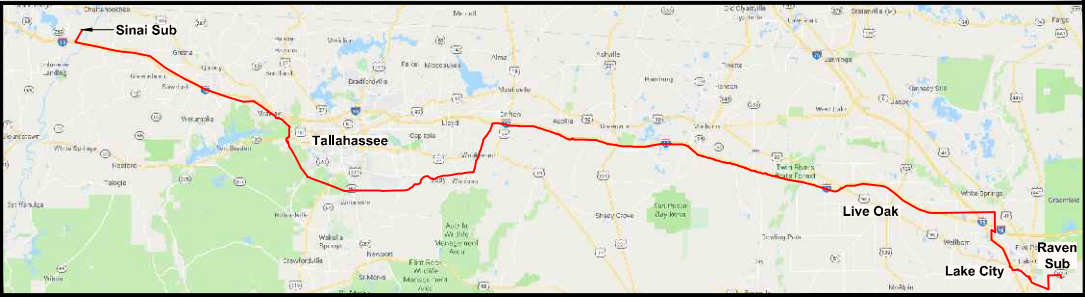
- NOTES:**
1. SURVEY BOUNDARIES AND WETLAND DELINEATION PROVIDED BY OTHERS.
 2. TEMPORARY MATTING CONFIGURATION BASED ON PLANS PREPARED BY PICKETT.

LEGEND			
	TEMPORARY MATTING		WETLAND
	LIMITS OF UPLAND CLEARING		DITCH, STREAM & WATERBODY
	LIMITS OF WETLAND CLEARING		278A2 TRANSMISSION POLE TO BE INSTALLED
	EXISTING FPL EASEMENT		278A2 EXISTING TRANSMISSION POLE TO REMAIN
	PROPOSED EASEMENT		278A2 TRANSMISSION POLE TO BE REMOVED
	PROJECT BOUNDARY		1 PROJECT MILE MARKER
	PROPERTY LINE		



TYPICAL CROSS SECTION VIEW OF PROPOSED LINE

24 x 36 Scale: 1" = 50'
11 x 17 Scale: 1" = 100'



0	06/25/19	ISSUED FOR PERMIT SUBMITTAL	GCC	JJB	MKL
REV	DATE	DESCRIPTION	BY	CKD	APP

GULF POWER COMPANY

SCALE: 1" = 100'
DRAWN BY: GCC
ENGINEER: MKL
COUNTY: MADISON
33 OF 103


NORTH FLORIDA RESILIENCY CONNECTION

DATE: 04/30/19
CHECKED BY: JJB
SECTION: AS SHOWN
FILE NAME: RS4000

FPL 039514
20210015-EI

AY1
AY1

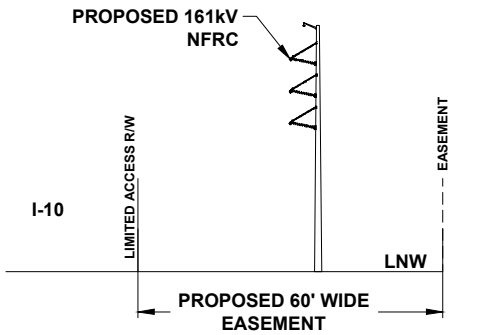
BB4
BB4



BB5
BB5

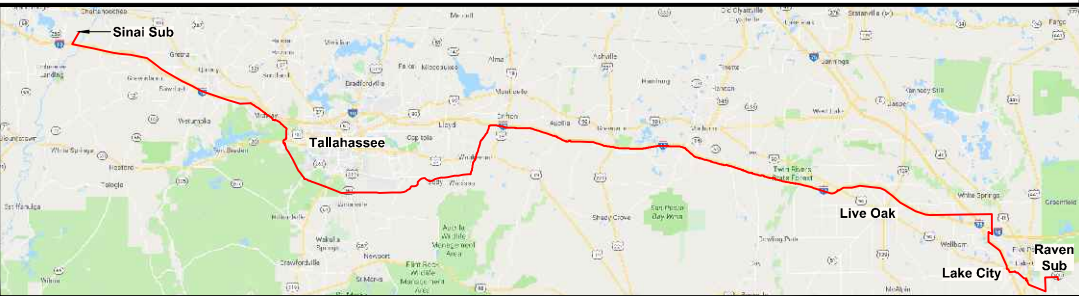
- NOTES:**
1. SURVEY BOUNDARIES AND WETLAND DELINEATION PROVIDED BY OTHERS.
 2. TEMPORARY MATTING CONFIGURATION BASED ON PLANS PREPARED BY PICKETT.

LEGEND			
	TEMPORARY MATTING		WETLAND
	LIMITS OF UPLAND CLEARING		DITCH, STREAM & WATERBODY
	LIMITS OF WETLAND CLEARING		278A2 TRANSMISSION POLE TO BE INSTALLED
	EXISTING FPL EASEMENT		278A2 EXISTING TRANSMISSION POLE TO REMAIN
	PROPOSED EASEMENT		278A2 TRANSMISSION POLE TO BE REMOVED
	PROJECT BOUNDARY		PROJECT MILE MARKER
	PROPERTY LINE		



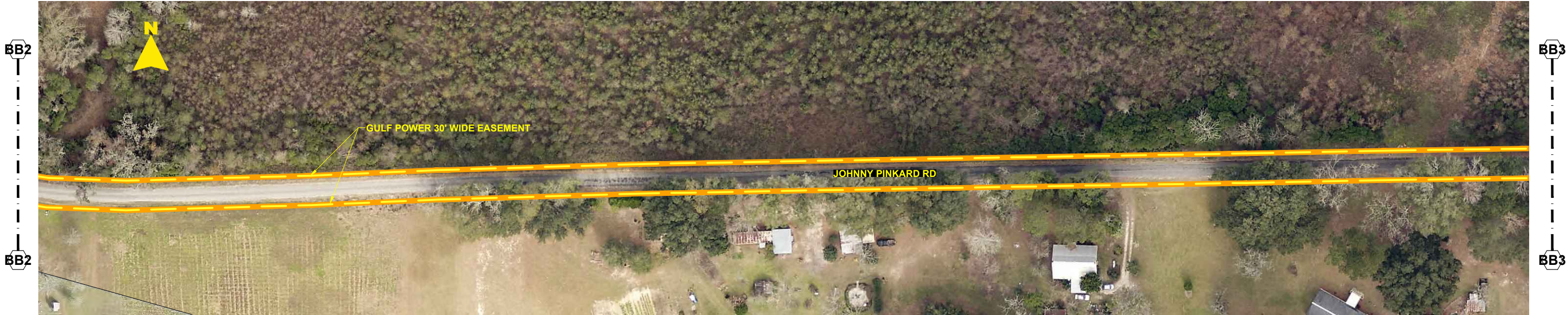
TYPICAL CROSS SECTION VIEW OF PROPOSED LINE

24 x 36 Scale: 1" = 50'
11 x 17 Scale: 1" = 100'



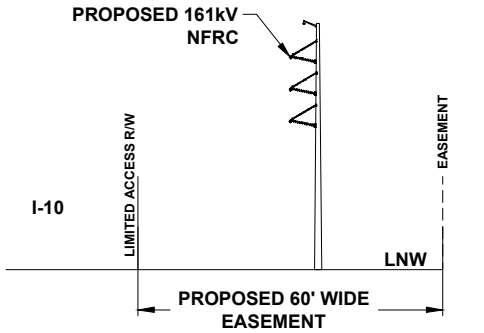
0	06/25/19	ISSUED FOR PERMIT SUBMITTAL	GCC	JJB	MKL
REV	DATE	DESCRIPTION	BY	CHKD	APP

GULF POWER COMPANY		NORTH FLORIDA RESILIENCY CONNECTION	
SCALE: 1" = 100' DRAWN BY: GCC ENGINEER: TJB COUNTY: MADISON 33A OF 103		DATE: 04/30/19 CHECKED BY: JJB SECTION: AS SHOWN FILE NAME: RS4000	
		FPL 039515 20210015-EI	



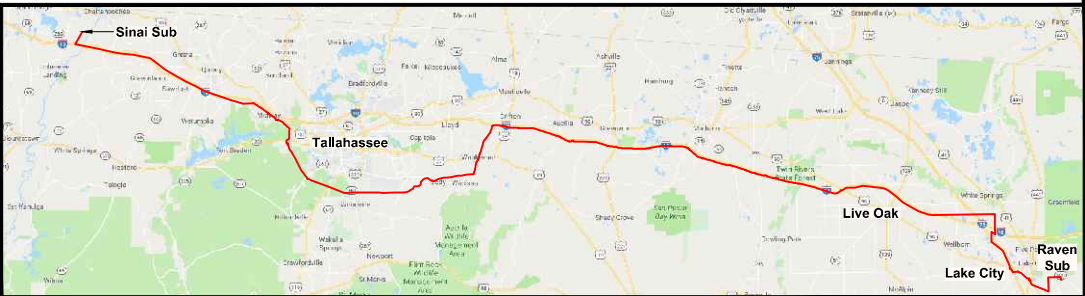
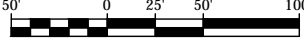
- NOTES:**
1. SURVEY BOUNDARIES AND WETLAND DELINEATION PROVIDED BY OTHERS.
 2. TEMPORARY MATTING CONFIGURATION BASED ON PLANS PREPARED BY PICKETT.

LEGEND			
	TEMPORARY MATTING		WETLAND
	LIMITS OF UPLAND CLEARING		DITCH, STREAM & WATERBODY
	LIMITS OF WETLAND CLEARING		278A2 TRANSMISSION POLE TO BE INSTALLED
	EXISTING FPL EASEMENT		278A2 EXISTING TRANSMISSION POLE TO REMAIN
	PROPOSED EASEMENT		278A2 TRANSMISSION POLE TO BE REMOVED
	PROJECT BOUNDARY		1 PROJECT MILE MARKER
	PROPERTY LINE		



TYPICAL CROSS SECTION VIEW OF PROPOSED LINE

24 x 36 Scale: 1" = 50'
11 x 17 Scale: 1" = 100'



0	06/25/19	ISSUED FOR PERMIT SUBMITTAL	GCC	JJB	MKL
REV	DATE	DESCRIPTION	BY	CKD	APP

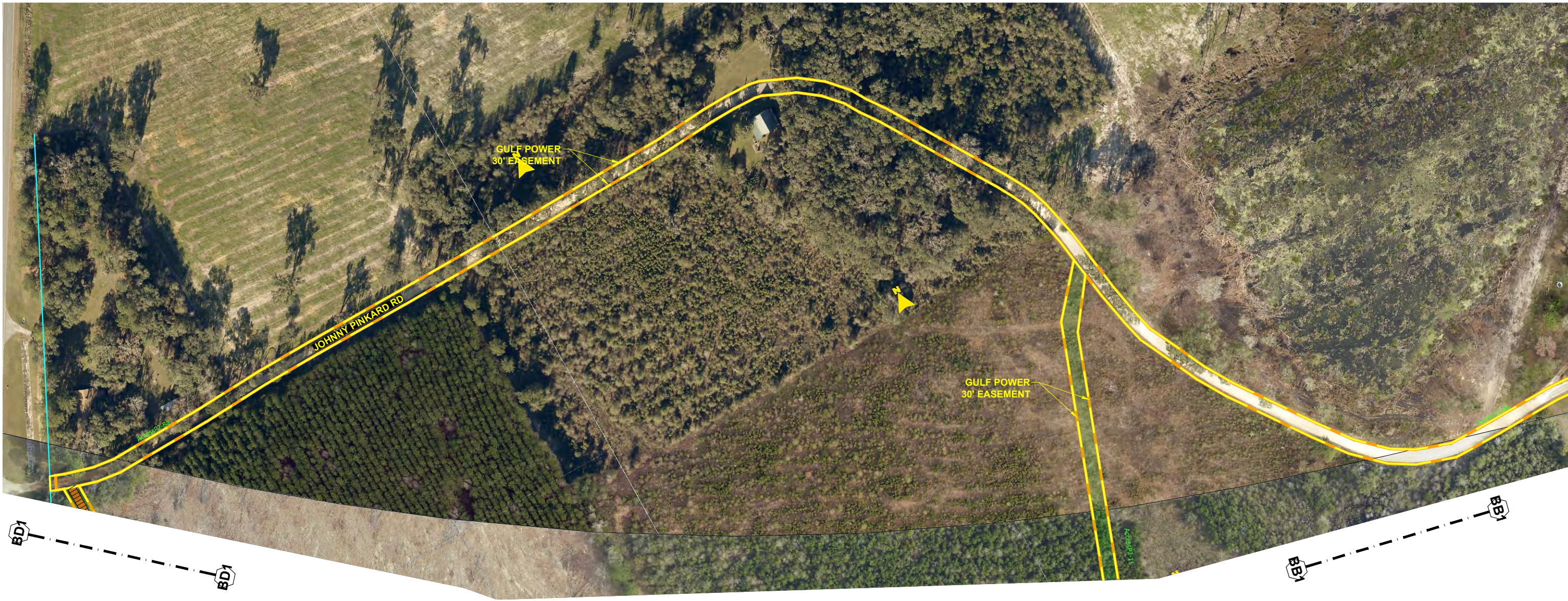
GULF POWER COMPANY		NORTH FLORIDA RESILIENCY CONNECTION			
--------------------	--	-------------------------------------	--	--	--

SCALE: 1" = 100'
DRAWN BY: GCC
ENGINEER: TJB
COUNTY: MADISON
33B OF 103

DATE: 04/30/19
CHECKED BY: JJB
SECTION: AS SHOWN
FILE NAME: RS4000

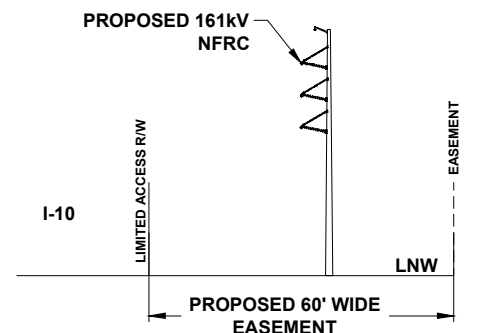


FPL 039516
20210015-EI



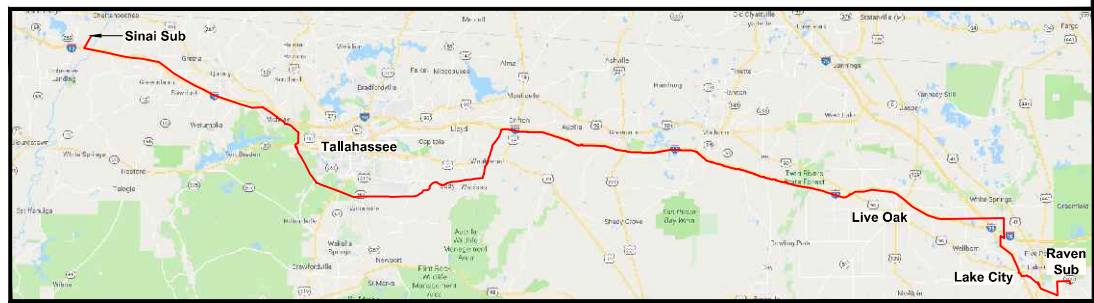
- NOTES:
1. SURVEY BOUNDARIES AND WETLAND DELINEATION PROVIDED BY OTHERS.
 2. TEMPORARY MATTING CONFIGURATION BASED ON PLANS PREPARED BY PICKETT.

LEGEND			
	TEMPORARY MATTING		WETLAND
	LIMITS OF UPLAND CLEARING		DITCH, STREAM & WATERBODY
	LIMITS OF WETLAND CLEARING		278A2 TRANSMISSION POLE TO BE INSTALLED
	EXISTING FPL EASEMENT		278A2 EXISTING TRANSMISSION POLE TO REMAIN
	PROPOSED EASEMENT		278A2 TRANSMISSION POLE TO BE REMOVED
	PROJECT BOUNDARY		PROJECT MILE MARKER
	PROPERTY LINE		



TYPICAL CROSS SECTION VIEW OF PROPOSED LINE

24 x 36 Scale: 1" = 100'
11 x 17 Scale: 1" = 200'



0	06/25/19	ISSUED FOR PERMIT SUBMITTAL	GCC	JJB	MKL
REV	DATE	DESCRIPTION	BY	CHKD	APP

GULF POWER COMPANY		NORTH FLORIDA RESILIENCY CONNECTION	
SCALE: 1" = 100' DRAWN BY: GCC ENGINEER: TJB COUNTY: MADISON 33C OF 103		DATE: 04/30/19 CHECKED BY: JJB SECTION: AS SHOWN FILE NAME: RS4000	
		FPL 039517 20210015-EI	



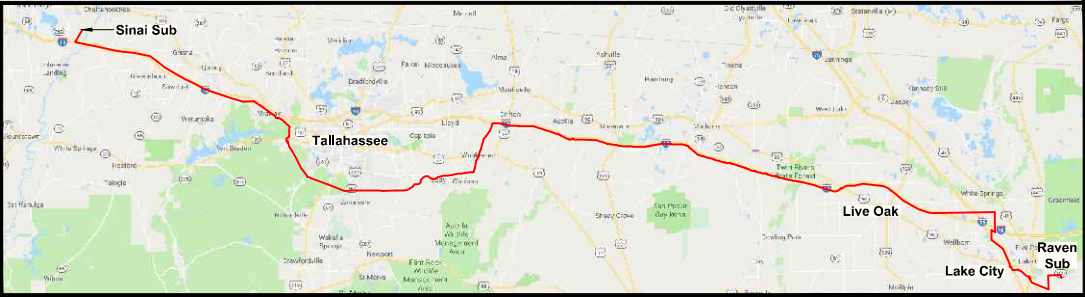
- NOTES:
- 1. SURVEY BOUNDARIES AND WETLAND DELINEATION PROVIDED BY OTHERS.
 - 2. TEMPORARY MATTING CONFIGURATION BASED ON PLANS PREPARED BY PICKETT.

LEGEND			
	TEMPORARY MATTING		WETLAND
	LIMITS OF UPLAND CLEARING		DITCH, STREAM & WATERBODY
	LIMITS OF WETLAND CLEARING		278A2 TRANSMISSION POLE TO BE INSTALLED
	EXISTING FPL EASEMENT		278A2 EXISTING TRANSMISSION POLE TO REMAIN
	PROPOSED EASEMENT		278A2 TRANSMISSION POLE TO BE REMOVED
	PROJECT BOUNDARY		PROJECT MILE MARKER
	PROPERTY LINE		



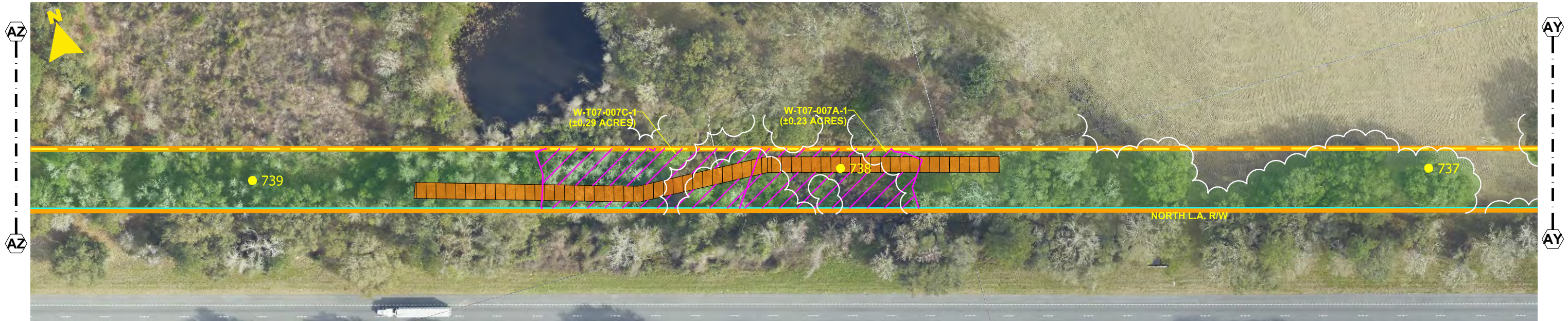
TYPICAL CROSS SECTION VIEW OF PROPOSED LINE

24 x 36 Scale: 1" = 150'
11 x 17 Scale: 1" = 300'



0	06/25/19	ISSUED FOR PERMIT SUBMITTAL	GCC	JJB	MKL
REV	DATE	DESCRIPTION	BY	CKD	APP

GULF POWER COMPANY		NORTH FLORIDA RESILIENCY CONNECTION	
SCALE: 1" = 100' DRAWN BY: GCC ENGINEER: TJB COUNTY: MADISON 33D OF 103		DATE: 04/30/19 CHECKED BY: JJB SECTION: AS SHOWN FILE NAME: RS4000	
		FPL 039518 20210015-EI	



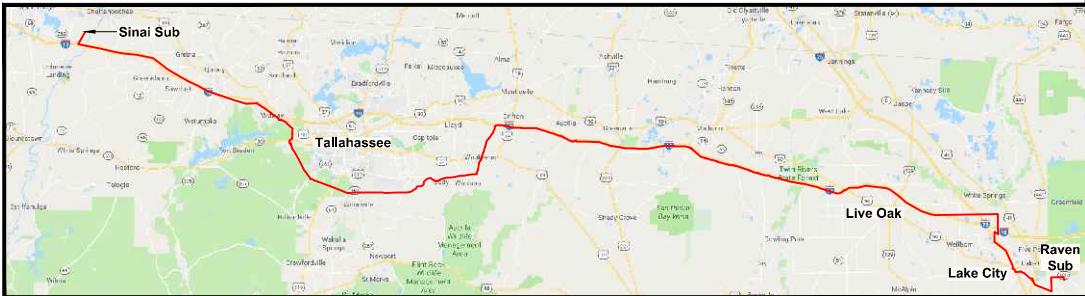
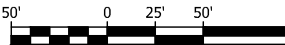
- NOTES:**
1. SURVEY BOUNDARIES AND WETLAND DELINEATION PROVIDED BY OTHERS.
 2. TEMPORARY MATTING CONFIGURATION BASED ON PLANS PREPARED BY PICKETT.

LEGEND			
	TEMPORARY MATTING		WETLAND
	LIMITS OF UPLAND CLEARING		DITCH, STREAM & WATERBODY
	LIMITS OF WETLAND CLEARING		278A2 TRANSMISSION POLE TO BE INSTALLED
	EXISTING FPL EASEMENT		278A2 EXISTING TRANSMISSION POLE TO REMAIN
	PROPOSED EASEMENT		278A2 TRANSMISSION POLE TO BE REMOVED
	PROJECT BOUNDARY		PROJECT MILE MARKER
	PROPERTY LINE		



TYPICAL CROSS SECTION VIEW OF PROPOSED LINE

24 x 36 Scale: 1" = 50'
11 x 17 Scale: 1" = 100'



0	06/25/19	ISSUED FOR PERMIT SUBMITTAL	GCC	JJB	MKL
REV	DATE	DESCRIPTION	BY	CKD	APP

GULF POWER COMPANY		NORTH FLORIDA RESILIENCY CONNECTION	
SCALE: 1" = 100' DRAWN BY: GCC ENGINEER: MKL COUNTY: MADISON 34 OF 103		DATE: 04/30/19 CHECKED BY: JJB SECTION: AS SHOWN FILE NAME: RS4000	
		FPL 039519 20210015-EI	



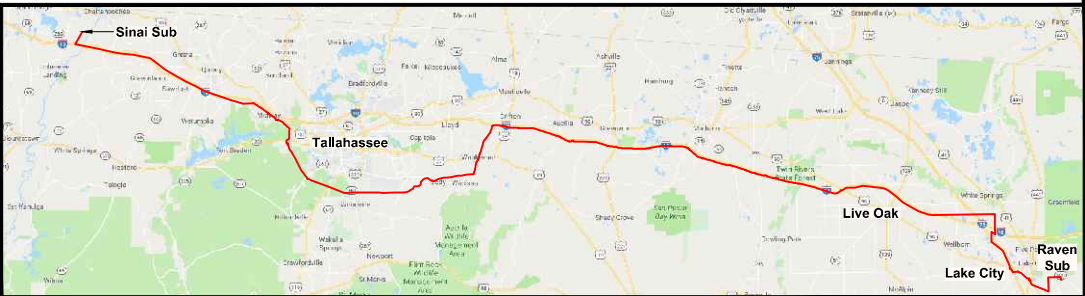
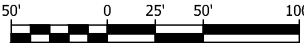
- NOTES:**
1. SURVEY BOUNDARIES AND WETLAND DELINEATION PROVIDED BY OTHERS.
 2. TEMPORARY MATTING CONFIGURATION BASED ON PLANS PREPARED BY PICKETT.

LEGEND			
	TEMPORARY MATTING		WETLAND
	LIMITS OF UPLAND CLEARING		DITCH, STREAM & WATERBODY
	LIMITS OF WETLAND CLEARING		278A2 TRANSMISSION POLE TO BE INSTALLED
	EXISTING FPL EASEMENT		278A2 EXISTING TRANSMISSION POLE TO REMAIN
	PROPOSED EASEMENT		278A2 TRANSMISSION POLE TO BE REMOVED
	PROJECT BOUNDARY		PROJECT MILE MARKER
	PROPERTY LINE		



TYPICAL CROSS SECTION VIEW OF PROPOSED LINE

24 x 36 Scale: 1" = 50'
11 x 17 Scale: 1" = 100'



0	06/25/19	ISSUED FOR PERMIT SUBMITTAL	GCC	JJB	MKL
REV	DATE	DESCRIPTION	BY	CKD	APP

GULF POWER COMPANY		NORTH FLORIDA RESILIENCY CONNECTION	
SCALE: 1" = 100' DRAWN BY: GCC ENGINEER: MKL COUNTY: MADISON 35 OF 103		DATE: 04/30/19 CHECKED BY: JJB SECTION: AS SHOWN FILE NAME: RS4000	
		FPL 039520 20210015-EI	



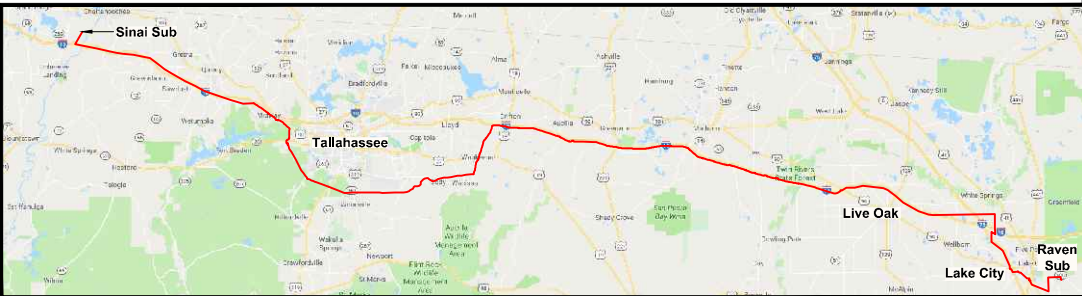
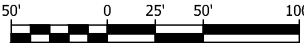
- NOTES:**
1. SURVEY BOUNDARIES AND WETLAND DELINEATION PROVIDED BY OTHERS.
 2. TEMPORARY MATTING CONFIGURATION BASED ON PLANS PREPARED BY PICKETT.

LEGEND			
	TEMPORARY MATTING		WETLAND
	LIMITS OF UPLAND CLEARING		DITCH, STREAM & WATERBODY
	LIMITS OF WETLAND CLEARING		278A2 TRANSMISSION POLE TO BE INSTALLED
	EXISTING FPL EASEMENT		278A2 EXISTING TRANSMISSION POLE TO REMAIN
	PROPOSED EASEMENT		278A2 TRANSMISSION POLE TO BE REMOVED
	PROJECT BOUNDARY		PROJECT MILE MARKER
	PROPERTY LINE		



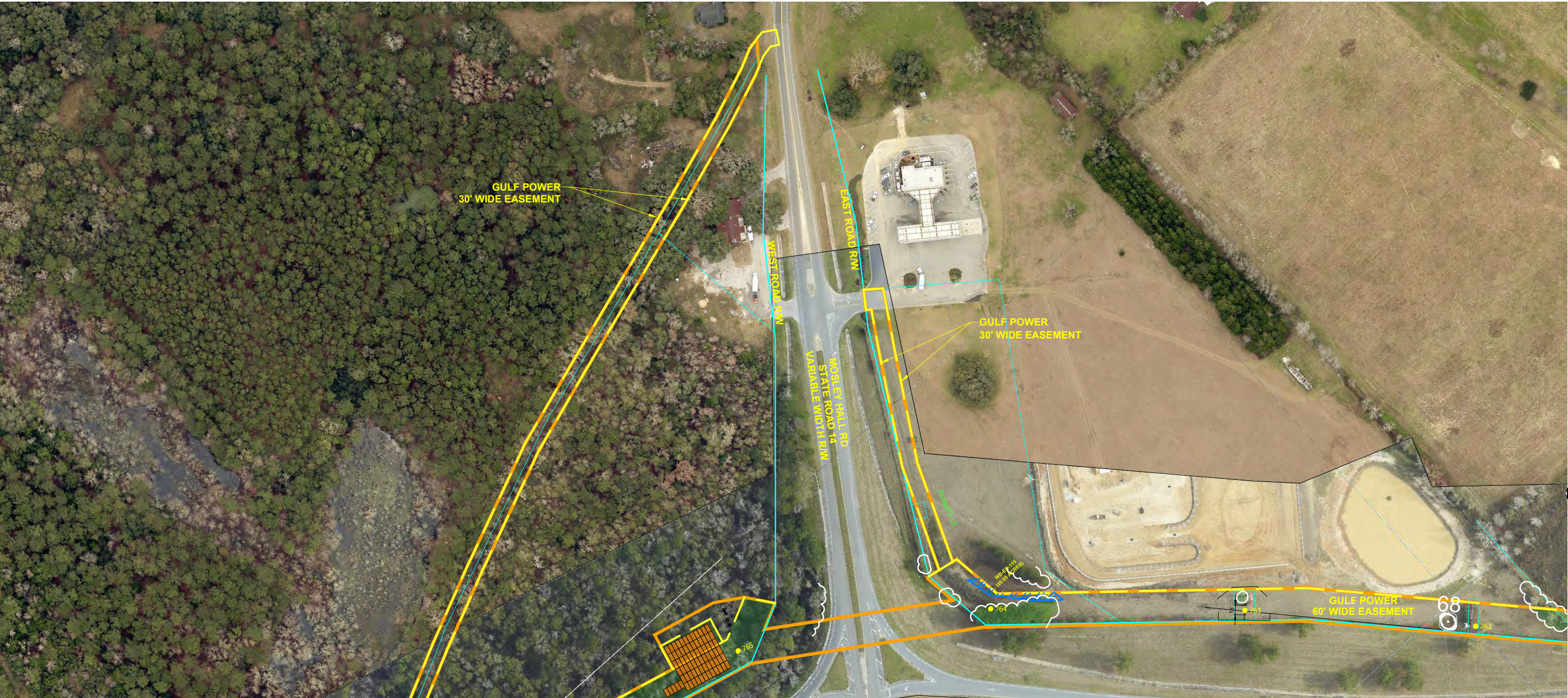
TYPICAL CROSS SECTION VIEW OF PROPOSED LINE

24 x 36 Scale: 1" = 50'
11 x 17 Scale: 1" = 100'



0	06/25/19	ISSUED FOR PERMIT SUBMITTAL	GCC	JJB	MKL
REV	DATE	DESCRIPTION	BY	CKD	APP

GULF POWER COMPANY		NORTH FLORIDA RESILIENCY CONNECTION	
SCALE: 1" = 100' DRAWN BY: GCC ENGINEER: MKL COUNTY: MADISON 38 OF 103		DATE: 04/30/19 CHECKED BY: JJB SECTION: AS SHOWN FILE NAME: RS4000	
		FPL 039523 20210015-EI	



B1

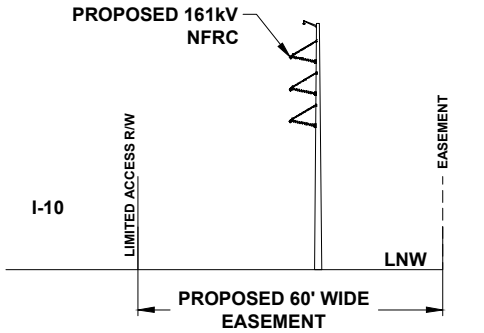
B1

BH

BH

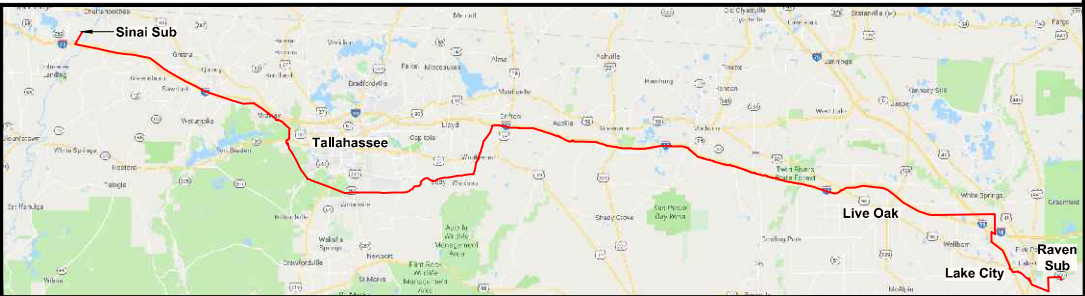
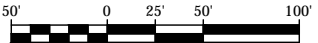
- NOTES:**
1. SURVEY BOUNDARIES AND WETLAND DELINEATION PROVIDED BY OTHERS.
 2. TEMPORARY MATTING CONFIGURATION BASED ON PLANS PREPARED BY PICKETT.

LEGEND			
	TEMPORARY MATTING		WETLAND
	LIMITS OF UPLAND CLEARING		DITCH, STREAM & WATERBODY
	LIMITS OF WETLAND CLEARING		278A2 TRANSMISSION POLE TO BE INSTALLED
	EXISTING FPL EASEMENT		278A2 EXISTING TRANSMISSION POLE TO REMAIN
	PROPOSED EASEMENT		278A2 TRANSMISSION POLE TO BE REMOVED
	PROJECT BOUNDARY		PROJECT MILE MARKER
	PROPERTY LINE		



TYPICAL CROSS SECTION VIEW OF PROPOSED LINE

24 x 36 Scale: 1" = 100'
11 x 17 Scale: 1" = 200'



0	06/25/19	ISSUED FOR PERMIT SUBMITTAL	GCC	JJB	MKL
REV	DATE	DESCRIPTION	BY	CKD	APP

GULF POWER COMPANY		NORTH FLORIDA RESILIENCY CONNECTION	
SCALE: 1" = 100' DRAWN BY: GCC ENGINEER: MKL COUNTY: MADISON 39 OF 103		DATE: 04/30/19 CHECKED BY: JJB SECTION: AS SHOWN FILE NAME: RS4000	
		FPL 039524 20210015-EI	



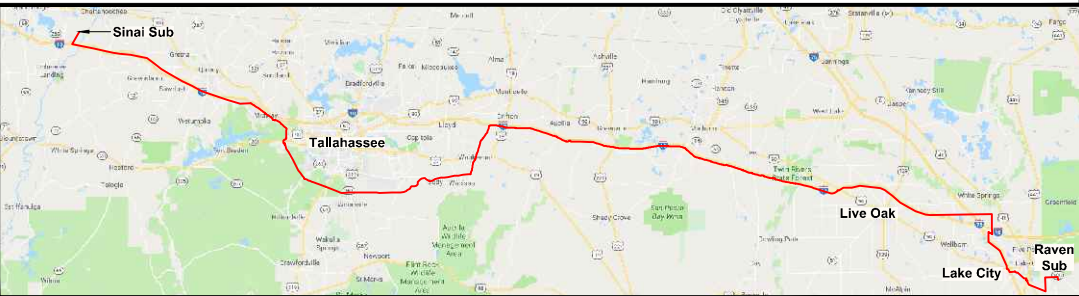
- NOTES:**
1. SURVEY BOUNDARIES AND WETLAND DELINEATION PROVIDED BY OTHERS.
 2. TEMPORARY MATTING CONFIGURATION BASED ON PLANS PREPARED BY PICKETT.

LEGEND			
	TEMPORARY MATTING		WETLAND
	LIMITS OF UPLAND CLEARING		DITCH, STREAM & WATERBODY
	LIMITS OF WETLAND CLEARING		278A2 TRANSMISSION POLE TO BE INSTALLED
	EXISTING FPL EASEMENT		278A2 EXISTING TRANSMISSION POLE TO REMAIN
	PROPOSED EASEMENT		278A2 TRANSMISSION POLE TO BE REMOVED
	PROJECT BOUNDARY		PROJECT MILE MARKER
	PROPERTY LINE		



TYPICAL CROSS SECTION VIEW OF PROPOSED LINE

24 x 36 Scale: 1" = 50'
11 x 17 Scale: 1" = 100'



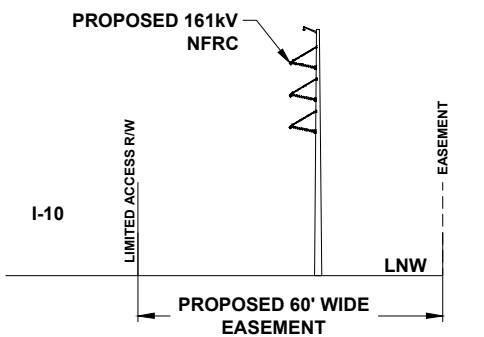
REV	DATE	DESCRIPTION	BY	CHKD	APP
0	06/25/19	ISSUED FOR PERMIT SUBMITTAL	GCC	JJB	MKL

GULF POWER COMPANY		NORTH FLORIDA RESILIENCY CONNECTION	
SCALE: 1" = 100' DRAWN BY: GCC ENGINEER: MKL COUNTY: MADISON 41 OF 103		DATE: 04/30/19 CHECKED BY: JJB SECTION: AS SHOWN FILE NAME: RS4000	
		FPL 039525 20210015-EI	



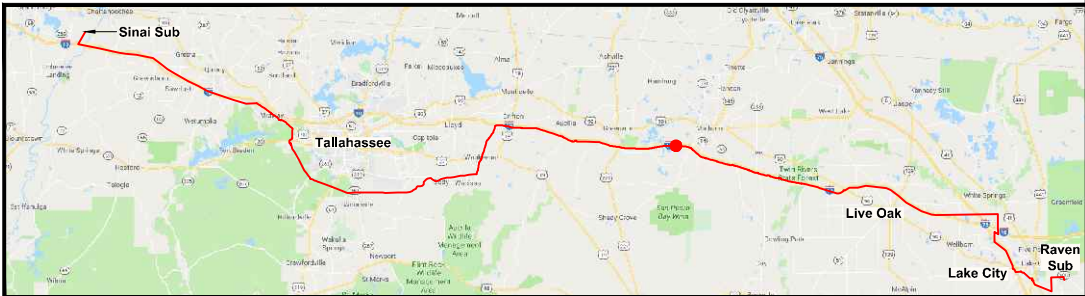
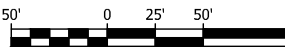
- NOTES:**
1. SURVEY BOUNDARIES AND WETLAND DELINEATION PROVIDED BY OTHERS.
 2. TEMPORARY MATTING CONFIGURATION BASED ON PLANS PREPARED BY PICKETT.

LEGEND	
	TEMPORARY MATTING
	LIMITS OF UPLAND CLEARING
	LIMITS OF WETLAND CLEARING
	EXISTING FPL EASEMENT
	PROPOSED EASEMENT
	PROJECT BOUNDARY
	PROPERTY LINE
	WETLAND
	DITCH, STREAM & WATERBODY
	278A2 TRANSMISSION POLE TO BE INSTALLED
	278A2 EXISTING TRANSMISSION POLE TO REMAIN
	278A2 TRANSMISSION POLE TO BE REMOVED
	1 PROJECT MILE MARKER



TYPICAL CROSS SECTION VIEW OF PROPOSED LINE

24 x 36 Scale: 1" = 50'
 11 x 17 Scale: 1" = 100'



0	06/25/19	ISSUED FOR PERMIT SUBMITTAL	GCC	JJB	MKL
REV	DATE	DESCRIPTION	BY	CKD	APP

GULF POWER COMPANY SCALE: 1" = 100' DRAWN BY: GCC ENGINEER: MKL COUNTY: MADISON 42 OF 103		NORTH FLORIDA RESILIENCY CONNECTION DATE: 04/30/19 CHECKED BY: JJB SECTION: AS SHOWN FILE NAME: RS4000		 FPL 039526 20210015-EI	
---	--	---	--	-------------------------------	--



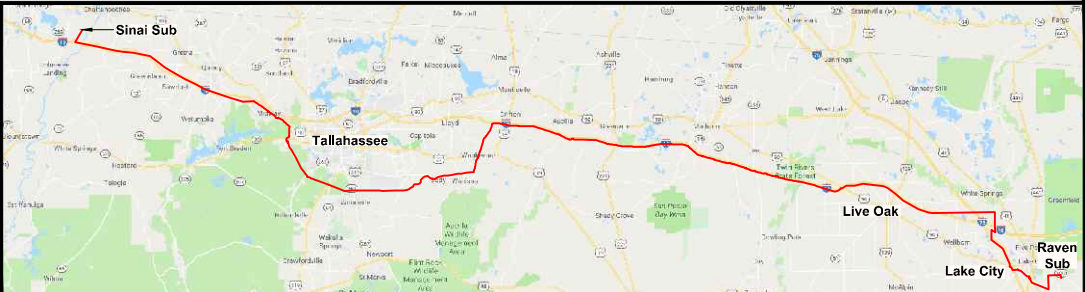
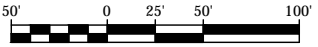
- NOTES:**
1. SURVEY BOUNDARIES AND WETLAND DELINEATION PROVIDED BY OTHERS.
 2. TEMPORARY MATTING CONFIGURATION BASED ON PLANS PREPARED BY PICKETT.

LEGEND			
	TEMPORARY MATTING		WETLAND
	LIMITS OF UPLAND CLEARING		DITCH, STREAM & WATERBODY
	LIMITS OF WETLAND CLEARING		278A2 TRANSMISSION POLE TO BE INSTALLED
	EXISTING FPL EASEMENT		278A2 EXISTING TRANSMISSION POLE TO REMAIN
	PROPOSED EASEMENT		278A2 TRANSMISSION POLE TO BE REMOVED
	PROJECT BOUNDARY		PROJECT MILE MARKER
	PROPERTY LINE		



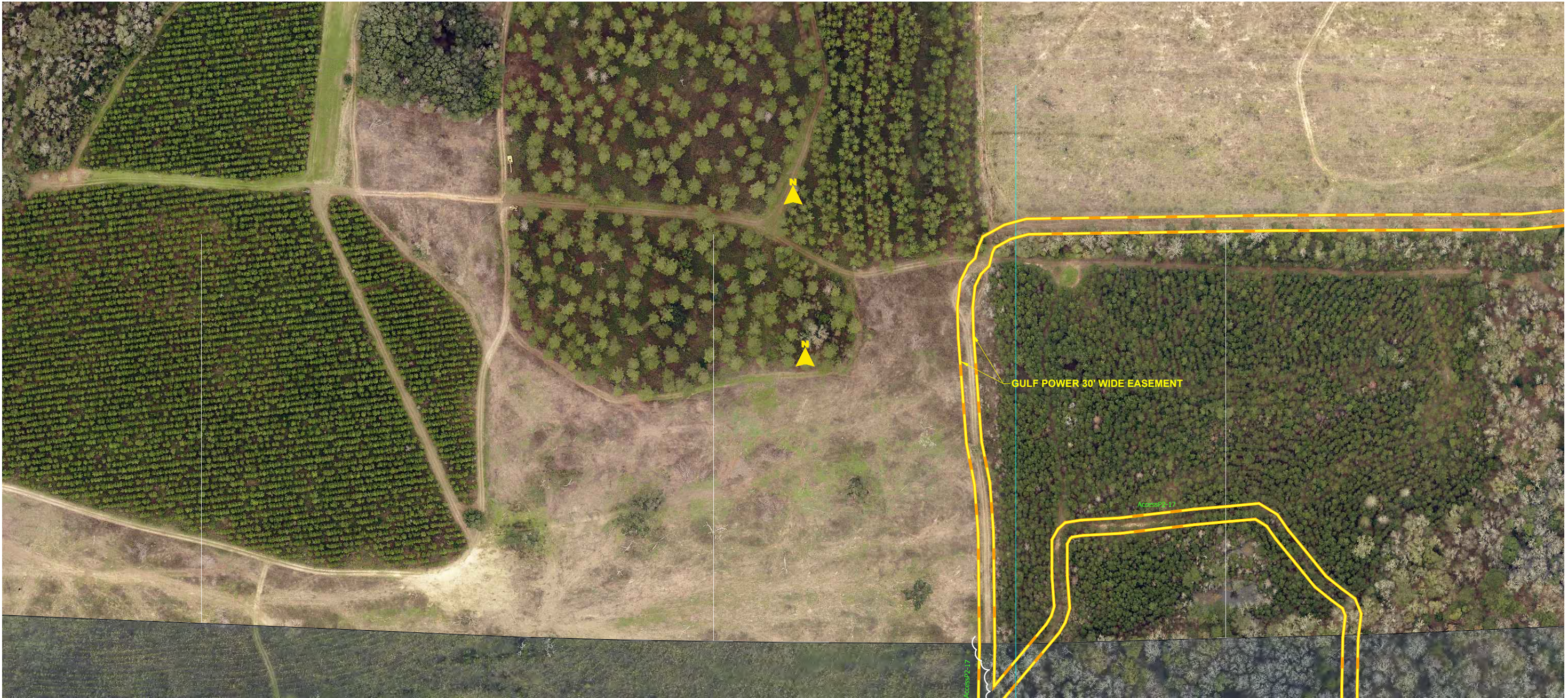
TYPICAL CROSS SECTION VIEW OF PROPOSED LINE

24 x 36 Scale: 1" = 100'
11 x 17 Scale: 1" = 200'



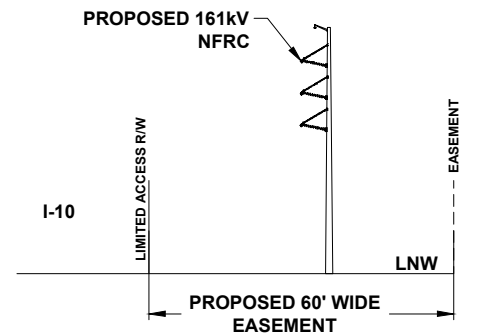
0	06/25/19	ISSUED FOR PERMIT SUBMITTAL	GCC	JJB	MKL
REV	DATE	DESCRIPTION	BY	CKD	APP

GULF POWER COMPANY		NORTH FLORIDA RESILIENCY CONNECTION	
SCALE: 1" = 100' DRAWN BY: GCC ENGINEER: MKL COUNTY: MADISON 42A OF 103		DATE: 04/30/19 CHECKED BY: JJB SECTION: AS SHOWN FILE NAME: RS4000	
		FPL 039527 20210015-EI	



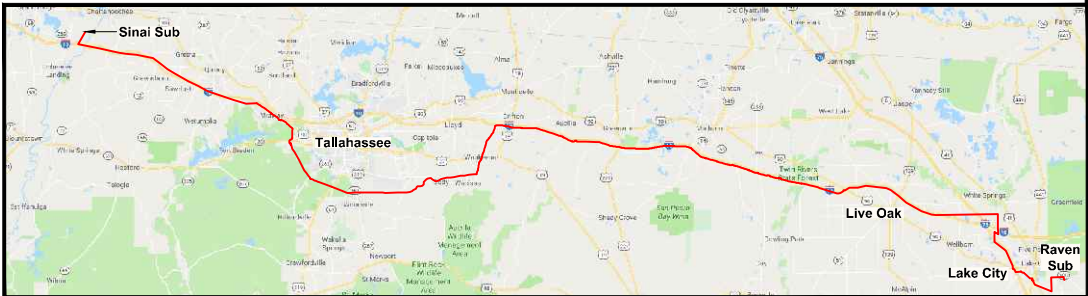
- NOTES:**
1. SURVEY BOUNDARIES AND WETLAND DELINEATION PROVIDED BY OTHERS.
 2. TEMPORARY MATTING CONFIGURATION BASED ON PLANS PREPARED BY PICKETT.

LEGEND			
	TEMPORARY MATTING		WETLAND
	LIMITS OF UPLAND CLEARING		DITCH, STREAM & WATERBODY
	LIMITS OF WETLAND CLEARING		278A2 TRANSMISSION POLE TO BE INSTALLED
	EXISTING FPL EASEMENT		278A2 EXISTING TRANSMISSION POLE TO REMAIN
	PROPOSED EASEMENT		278A2 TRANSMISSION POLE TO BE REMOVED
	PROJECT BOUNDARY		PROJECT MILE MARKER
	PROPERTY LINE		



TYPICAL CROSS SECTION VIEW OF PROPOSED LINE

24 x 36 Scale: 1" = 100'
11 x 17 Scale: 1" = 200'



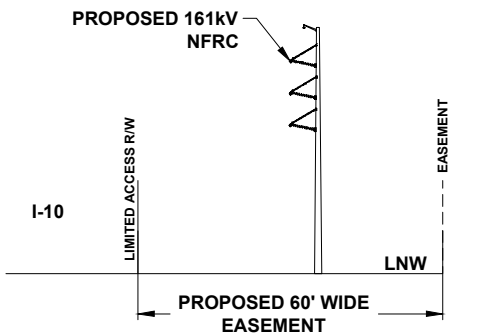
0	06/25/19	ISSUED FOR PERMIT SUBMITTAL	GCC	JJB	MKL
REV	DATE	DESCRIPTION	BY	CKD	APP

GULF POWER COMPANY		NORTH FLORIDA RESILIENCY CONNECTION	
SCALE: 1" = 100' DRAWN BY: GCC ENGINEER: MKL COUNTY: MADISON 42B OF 103		DATE: 04/30/19 CHECKED BY: JJB SECTION: AS SHOWN FILE NAME: RS4000	
		FPL 039528 20210015-EI	



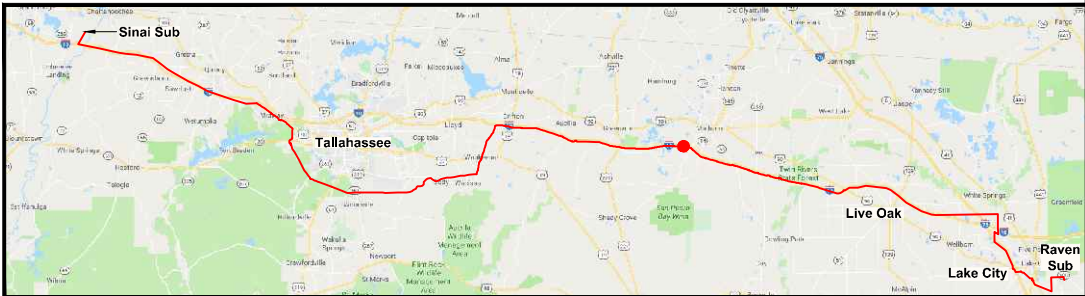
- NOTES:
1. SURVEY BOUNDARIES AND WETLAND DELINEATION PROVIDED BY OTHERS.
 2. TEMPORARY MATTING CONFIGURATION BASED ON PLANS PREPARED BY PICKETT.

LEGEND			
	TEMPORARY MATTING		WETLAND
	LIMITS OF UPLAND CLEARING		DITCH, STREAM & WATERBODY
	LIMITS OF WETLAND CLEARING		278A2 TRANSMISSION POLE TO BE INSTALLED
	EXISTING FPL EASEMENT		278A2 EXISTING TRANSMISSION POLE TO REMAIN
	PROPOSED EASEMENT		278A2 TRANSMISSION POLE TO BE REMOVED
	PROJECT BOUNDARY		PROJECT MILE MARKER
	PROPERTY LINE		



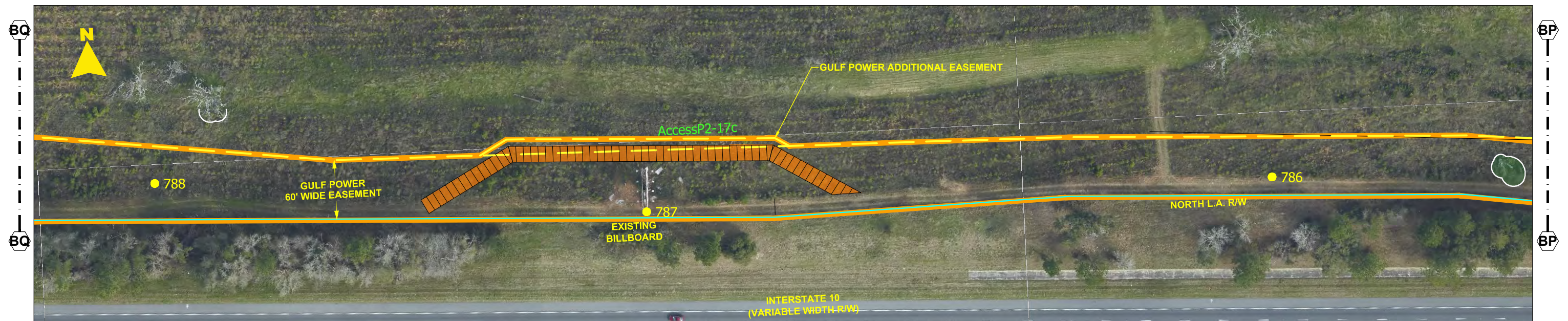
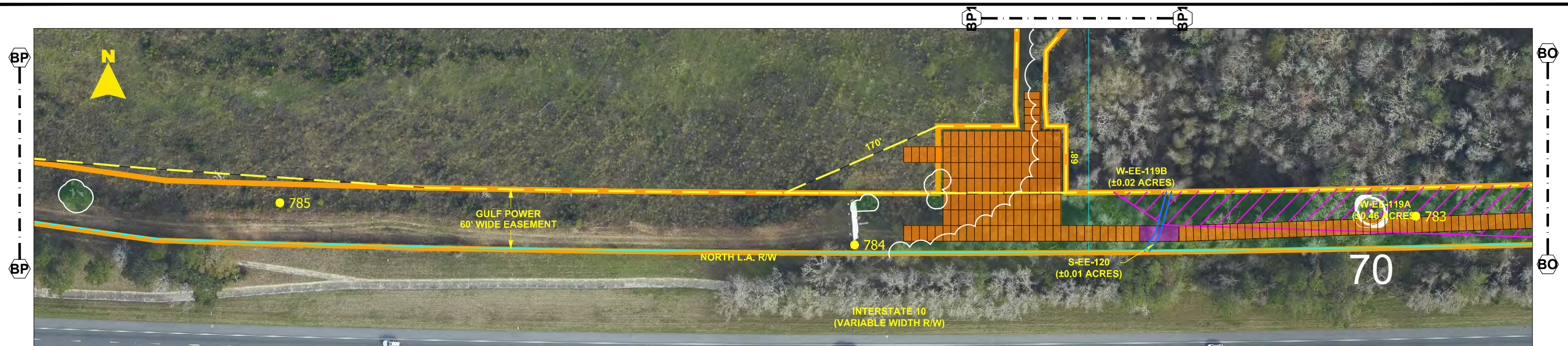
TYPICAL CROSS SECTION VIEW OF PROPOSED LINE

24 x 36 Scale: 1" = 50'
11 x 17 Scale: 1" = 100'



0	06/25/19	ISSUED FOR PERMIT SUBMITTAL	GCC	JJB	MKL
REV	DATE	DESCRIPTION	BY	CKD	APP














GULF POWER COMPANY		NORTH FLORIDA RESILIENCY CONNECTION	
SCALE: 1" = 100' DRAWN BY: GCC ENGINEER: MKL COUNTY: MADISON 43 OF 103		DATE: 04/30/19 CHECKED BY: JJB SECTION: AS SHOWN FILE NAME: RS4000	
		FPL 039529 20210015-EI	

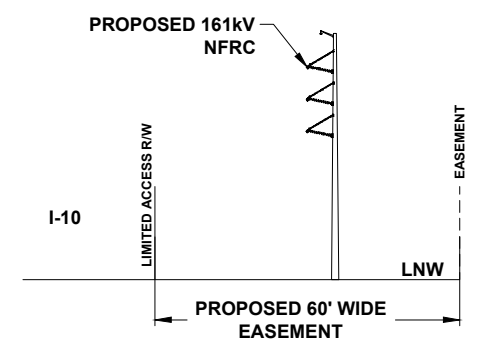


NOTES:

1. SURVEY BOUNDARIES AND WETLAND DELINEATION PROVIDED BY OTHERS.
2. TEMPORARY MATTING CONFIGURATION BASED ON PLANS PREPARED BY PICKETT.

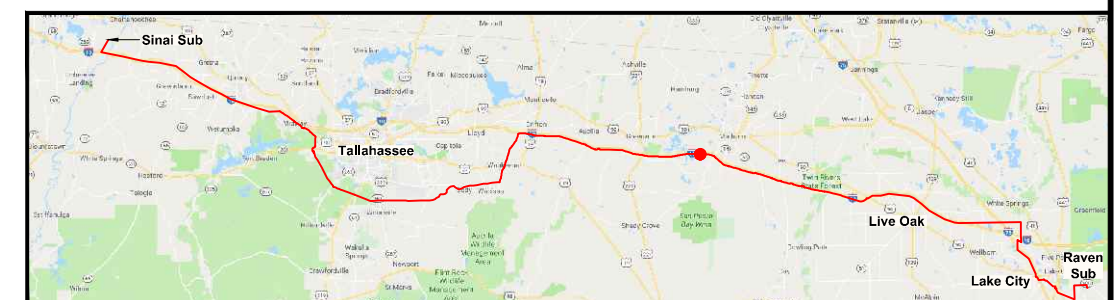
LEGEND

	TEMPORARY MATTING		WETLAND
	LIMITS OF UPLAND CLEARING		DITCH, STREAM & WATERBODY
	LIMITS OF WETLAND CLEARING	278A2	TRANSMISSION POLE TO BE INSTALLED
	EXISTING FPL EASEMENT		
	PROPOSED EASEMENT	278A2	EXISTING TRANSMISSION POLE TO REMAIN
	PROJECT BOUNDARY		
	PROPERTY LINE	278A2	TRANSMISSION POLE TO BE REMOVED
			
			PROJECT MILE MARKER



TYPICAL CROSS SECTION VIEW OF PROPOSED LINE

24 x 36 Scale: 1" = 50'
11 x 17 Scale: 1" = 100'



0	06/25/19	ISSUED FOR PERMIT SUBMITTAL	GCC	JJB	MKL
REV	DATE	DESCRIPTION	BY	CKD	APP

GULF POWER COMPANY

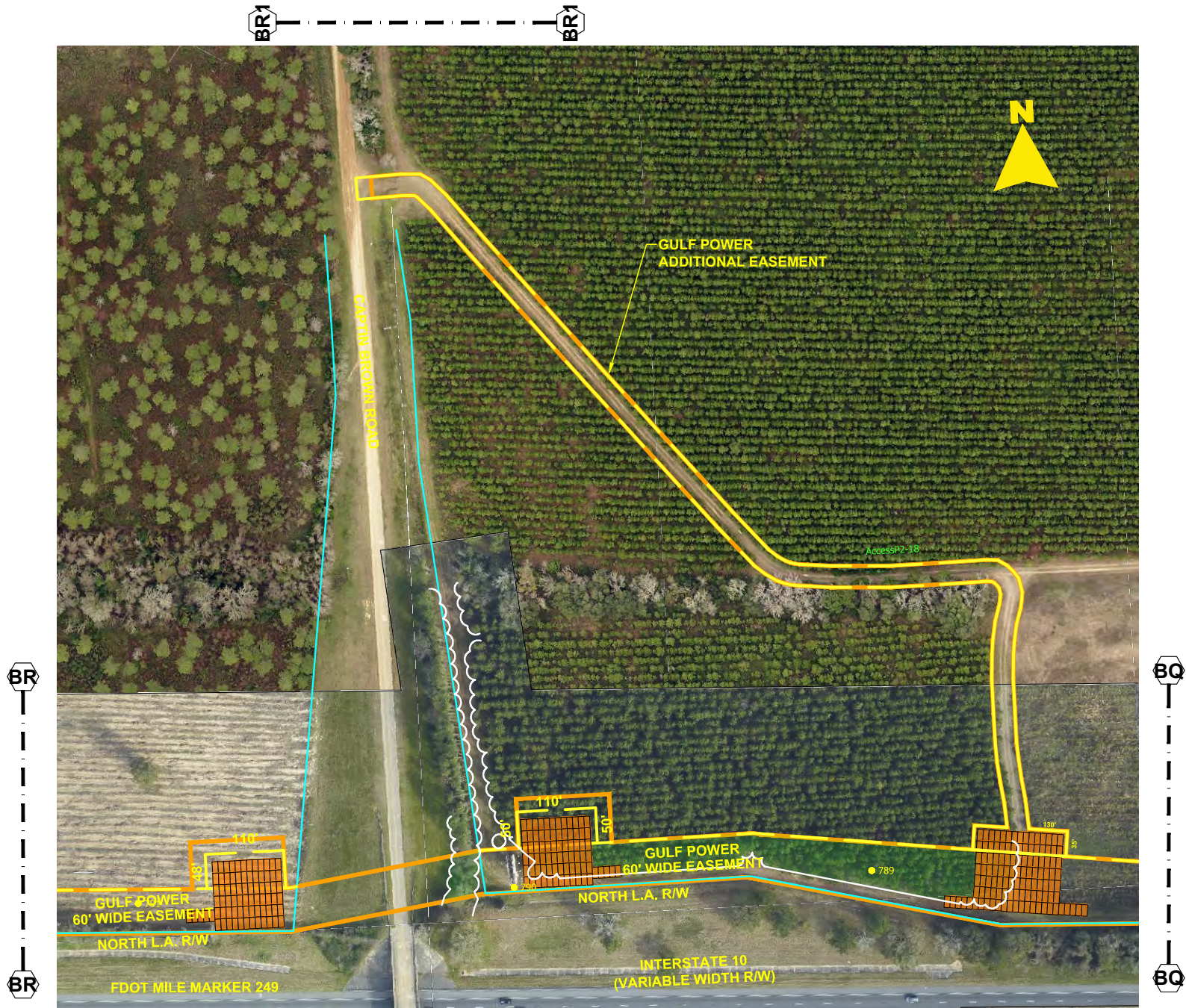
SCALE: 1" = 100'
DRAWN BY: GCC
ENGINEER: MKL
COUNTY: MADISON
44 OF 103

DATE: 04/30/19
CHECKED BY: JJB
SECTION: AS SHOWN
FILE NAME: RS4000



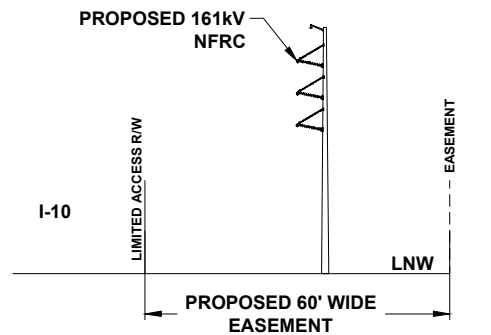
NORTH FLORIDA RESILIENCY CONNECTION

FPL 039530
20210015-EI



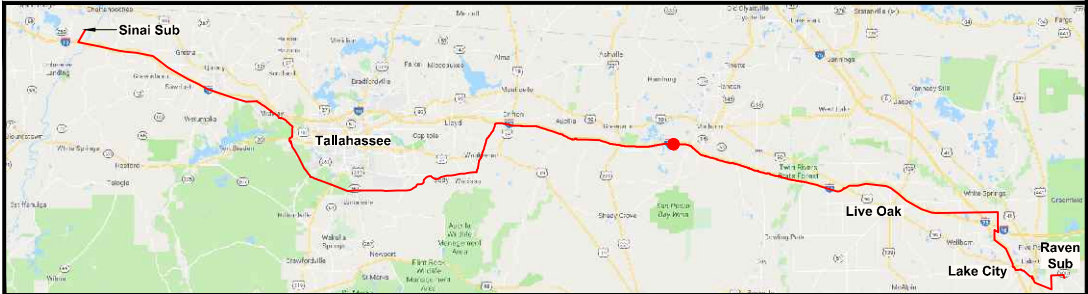
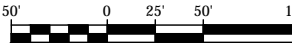
- NOTES:
1. SURVEY BOUNDARIES AND WETLAND DELINEATION PROVIDED BY OTHERS.
 2. TEMPORARY MATTING CONFIGURATION BASED ON PLANS PREPARED BY PICKETT.

LEGEND			
	TEMPORARY MATTING		WETLAND
	LIMITS OF UPLAND CLEARING		DITCH, STREAM & WATERBODY
	LIMITS OF WETLAND CLEARING		278A2 TRANSMISSION POLE TO BE INSTALLED
	EXISTING FPL EASEMENT		278A2 EXISTING TRANSMISSION POLE TO REMAIN
	PROPOSED EASEMENT		278A2 TRANSMISSION POLE TO BE REMOVED
	PROJECT BOUNDARY		PROJECT MILE MARKER
	PROPERTY LINE		



TYPICAL CROSS SECTION VIEW OF PROPOSED LINE

24 x 36 Scale: 1" = 100'
11 x 17 Scale: 1" = 200'



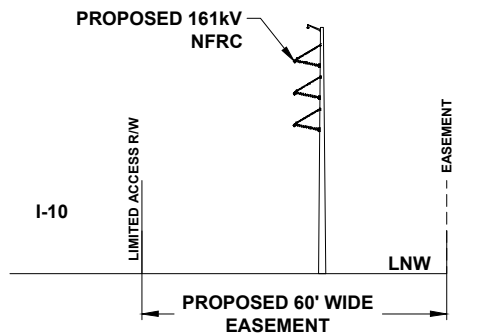
0	06/25/19	ISSUED FOR PERMIT SUBMITTAL	GCC	JJB	MKL
REV	DATE	DESCRIPTION	BY	CHKD	APP

GULF POWER COMPANY		NORTH FLORIDA RESILIENCY CONNECTION	
SCALE: 1" = 100'	DATE: 04/30/19		FPL 039531 20210015-EI
DRAWN BY: GCC	CHECKED BY: JJB		
ENGINEER: MKL	SECTION: AS SHOWN		
COUNTY: MADISON	FILE NAME: RS4000		
45 OF 103			



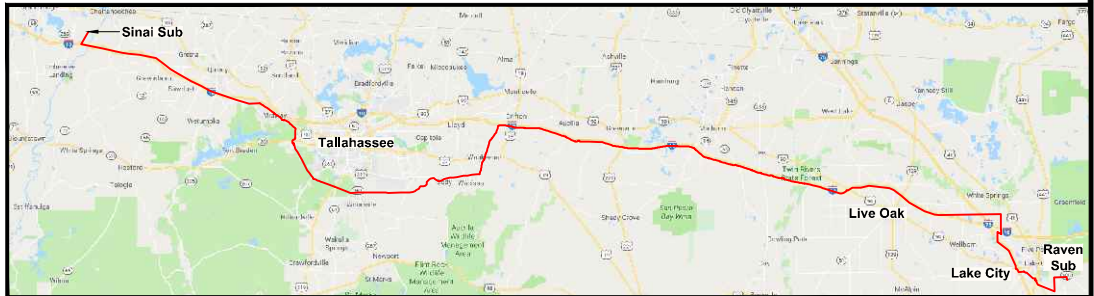
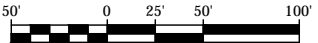
- NOTES:**
1. SURVEY BOUNDARIES AND WETLAND DELINEATION PROVIDED BY OTHERS.
 2. TEMPORARY MATTING CONFIGURATION BASED ON PLANS PREPARED BY PICKETT.

LEGEND			
	TEMPORARY MATTING		WETLAND
	LIMITS OF UPLAND CLEARING		DITCH, STREAM & WATERBODY
	LIMITS OF WETLAND CLEARING		278A2 TRANSMISSION POLE TO BE INSTALLED
	EXISTING FPL EASEMENT		278A2 EXISTING TRANSMISSION POLE TO REMAIN
	PROPOSED EASEMENT		278A2 TRANSMISSION POLE TO BE REMOVED
	PROJECT BOUNDARY		1 PROJECT MILE MARKER
	PROPERTY LINE		



TYPICAL CROSS SECTION VIEW OF PROPOSED LINE

24 x 36 Scale: 1" = 150'
11 x 17 Scale: 1" = 300'



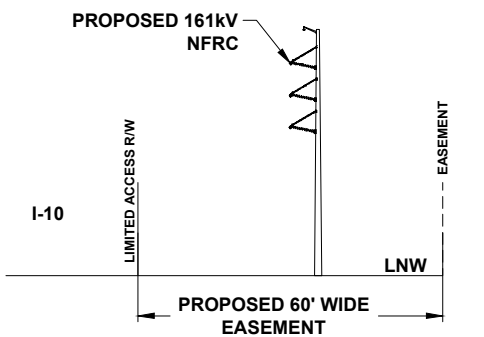
0	06/25/19	ISSUED FOR PERMIT SUBMITTAL	GCC	JJB	MKL
REV	DATE	DESCRIPTION	BY	CKD	APP

GULF POWER COMPANY		NORTH FLORIDA RESILIENCY CONNECTION	
SCALE: 1" = 100' DRAWN BY: GCC ENGINEER: MKL COUNTY: MADISON 45A OF 103		DATE: 04/30/19 CHECKED BY: JJB SECTION: AS SHOWN FILE NAME: RS4000	
		FPL 039532 20210015-EI	



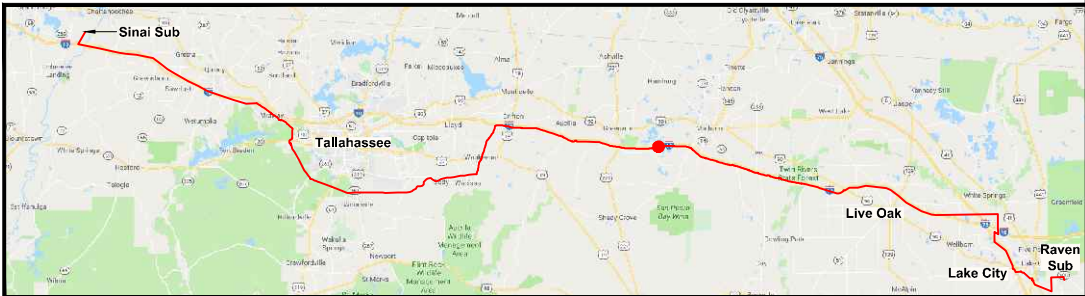
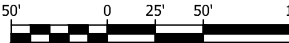
- NOTES:**
1. SURVEY BOUNDARIES AND WETLAND DELINEATION PROVIDED BY OTHERS.
 2. TEMPORARY MATTING CONFIGURATION BASED ON PLANS PREPARED BY PICKETT.

LEGEND			
	TEMPORARY MATTING		WETLAND
	LIMITS OF UPLAND CLEARING		DITCH, STREAM & WATERBODY
	LIMITS OF WETLAND CLEARING		278A2 TRANSMISSION POLE TO BE INSTALLED
	EXISTING FPL EASEMENT		278A2 EXISTING TRANSMISSION POLE TO REMAIN
	PROPOSED EASEMENT		278A2 TRANSMISSION POLE TO BE REMOVED
	PROJECT BOUNDARY		PROJECT MILE MARKER
	PROPERTY LINE		



TYPICAL CROSS SECTION VIEW OF PROPOSED LINE

24 x 36 Scale: 1" = 50'
11 x 17 Scale: 1" = 100'



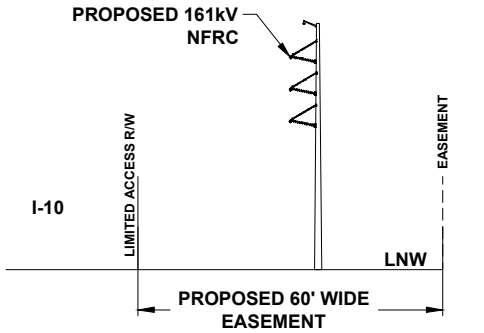
0	06/25/19	ISSUED FOR PERMIT SUBMITTAL	GCC	JJB	MKL
REV	DATE	DESCRIPTION	BY	CKD	APP

GULF POWER COMPANY		NORTH FLORIDA RESILIENCY CONNECTION	
SCALE: 1" = 100' DRAWN BY: GCC ENGINEER: MKL COUNTY: MADISON 46 OF 103		DATE: 04/30/19 CHECKED BY: JJB SECTION: AS SHOWN FILE NAME: RS4000	
		FPL 039533 20210015-EI	

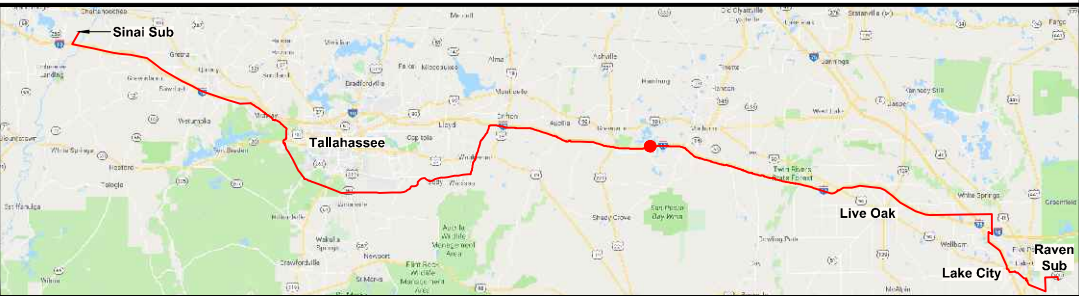


- NOTES:**
1. SURVEY BOUNDARIES AND WETLAND DELINEATION PROVIDED BY OTHERS.
 2. TEMPORARY MATTING CONFIGURATION BASED ON PLANS PREPARED BY PICKETT.

LEGEND			
	TEMPORARY MATTING		WETLAND
	LIMITS OF UPLAND CLEARING		DITCH, STREAM & WATERBODY
	LIMITS OF WETLAND CLEARING		278A2 TRANSMISSION POLE TO BE INSTALLED
	EXISTING FPL EASEMENT		278A2 EXISTING TRANSMISSION POLE TO REMAIN
	PROPOSED EASEMENT		278A2 TRANSMISSION POLE TO BE REMOVED
	PROJECT BOUNDARY		PROJECT MILE MARKER
	PROPERTY LINE		

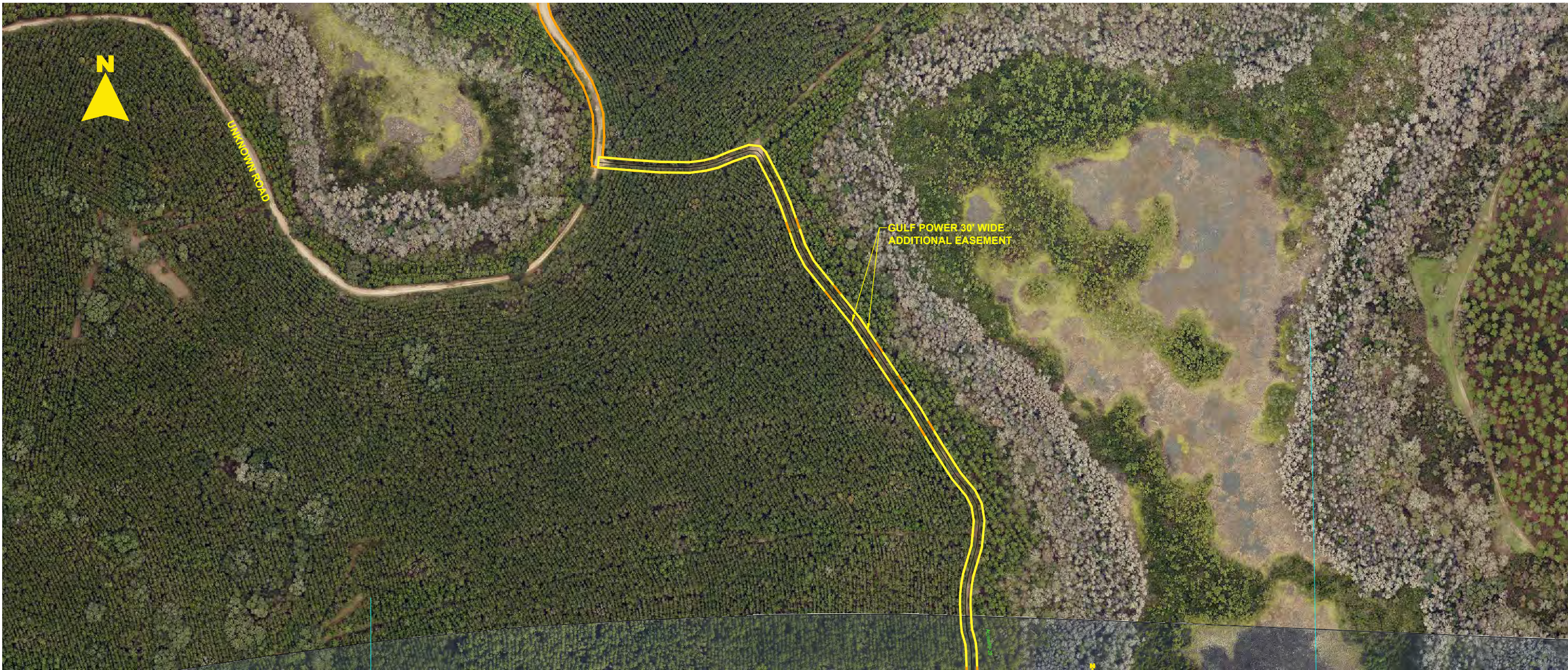


24 x 36 Scale: 1" = 50'
11 x 17 Scale: 1" = 100'



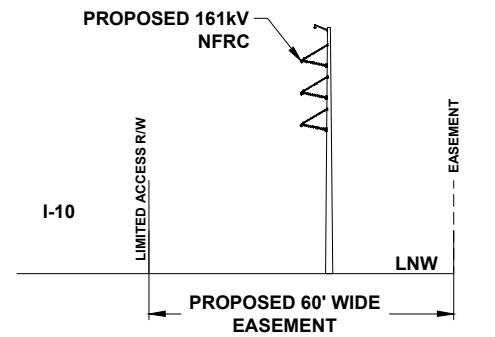
REV	DATE	DESCRIPTION	BY	CHKD	APP
0	06/25/19	ISSUED FOR PERMIT SUBMITTAL	GCC	JJB	MKL

GULF POWER COMPANY		NORTH FLORIDA RESILIENCY CONNECTION		
SCALE: 1" = 100'	DATE: 04/30/19		FPL 039534 20210015-EI	
DRAWN BY: GCC	CHECKED BY: JJB			
ENGINEER: MKL	SECTION: AS SHOWN			
COUNTY: MADISON	FILE NAME: RS4000			
47 OF 103				



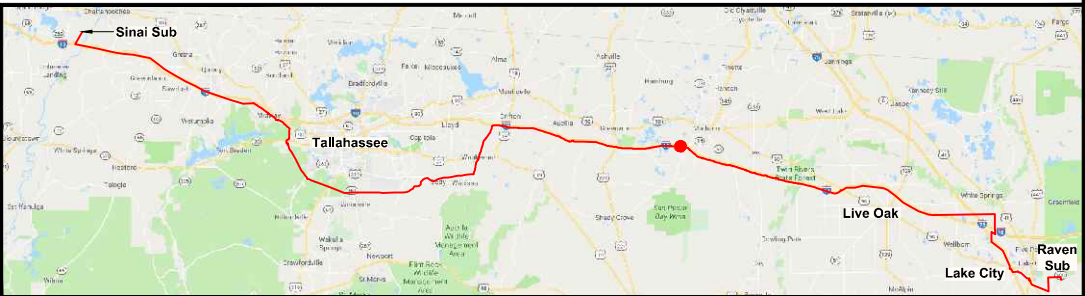
- NOTES:**
1. SURVEY BOUNDARIES AND WETLAND DELINEATION PROVIDED BY OTHERS.
 2. TEMPORARY MATTING CONFIGURATION BASED ON PLANS PREPARED BY PICKETT.

LEGEND			
	TEMPORARY MATTING		WETLAND
	LIMITS OF UPLAND CLEARING		DITCH, STREAM & WATERBODY
	LIMITS OF WETLAND CLEARING		278A2 TRANSMISSION POLE TO BE INSTALLED
	EXISTING FPL EASEMENT		278A2 EXISTING TRANSMISSION POLE TO REMAIN
	PROPOSED EASEMENT		278A2 TRANSMISSION POLE TO BE REMOVED
	PROJECT BOUNDARY		1 PROJECT MILE MARKER
	PROPERTY LINE		



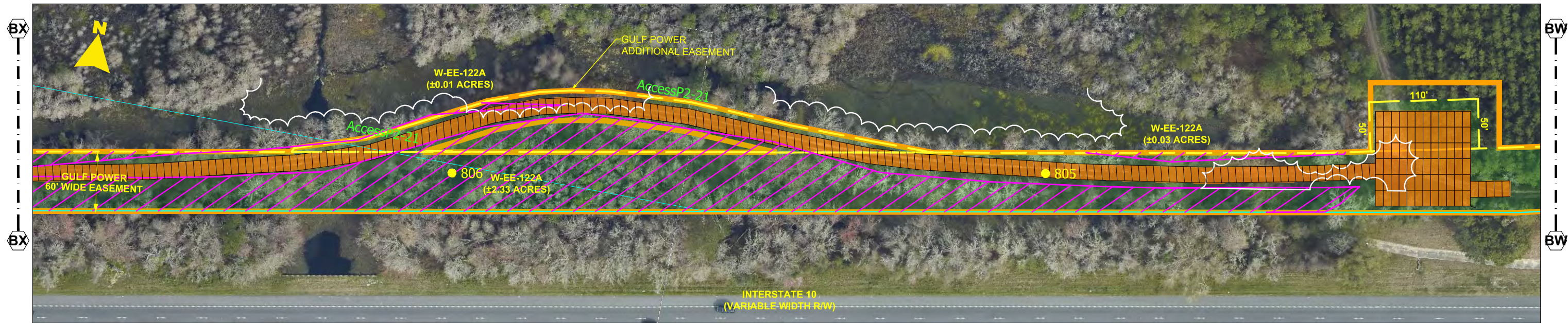
TYPICAL CROSS SECTION VIEW OF PROPOSED LINE

24 x 36 Scale: 1" = 150'
11 x 17 Scale: 1" = 300'



0	06/25/19	ISSUED FOR PERMIT SUBMITTAL	GCC	JJB	MKL
REV	DATE	DESCRIPTION	BY	CKD	APP

GULF POWER COMPANY		NORTH FLORIDA RESILIENCY CONNECTION	
SCALE: 1" = 100' DRAWN BY: GCC ENGINEER: MKL COUNTY: MADISON 47A OF 103		DATE: 04/30/19 CHECKED BY: JJB SECTION: AS SHOWN FILE NAME: RS4000	
		FPL 039535 20210015-EI	



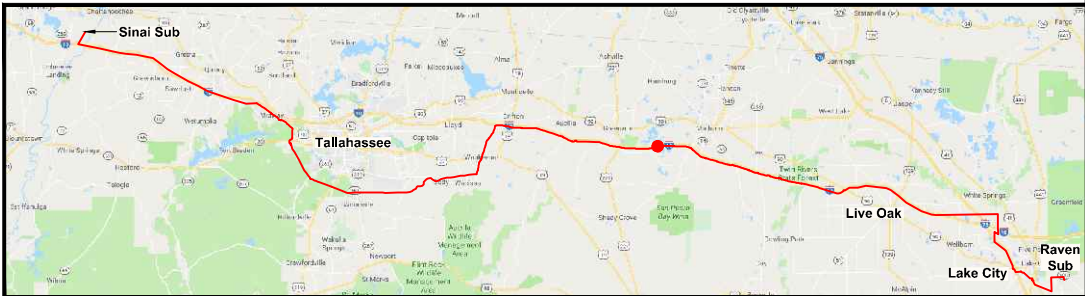
- NOTES:**
1. SURVEY BOUNDARIES AND WETLAND DELINEATION PROVIDED BY OTHERS.
 2. TEMPORARY MATTING CONFIGURATION BASED ON PLANS PREPARED BY PICKETT.

LEGEND			
	TEMPORARY MATTING		WETLAND
	LIMITS OF UPLAND CLEARING		DITCH, STREAM & WATERBODY
	LIMITS OF WETLAND CLEARING		278A2 TRANSMISSION POLE TO BE INSTALLED
	EXISTING FPL EASEMENT		278A2 EXISTING TRANSMISSION POLE TO REMAIN
	PROPOSED EASEMENT		278A2 TRANSMISSION POLE TO BE REMOVED
	PROJECT BOUNDARY		PROJECT MILE MARKER
	PROPERTY LINE		



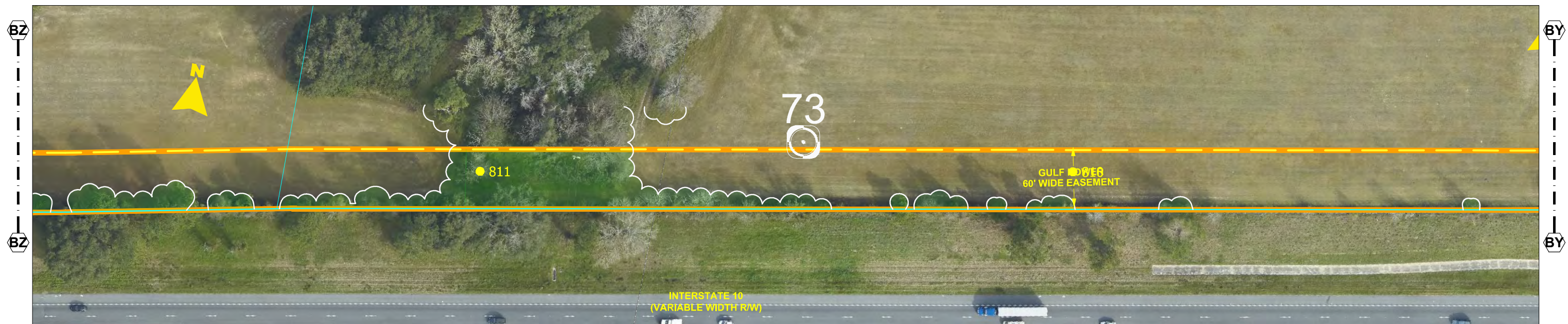
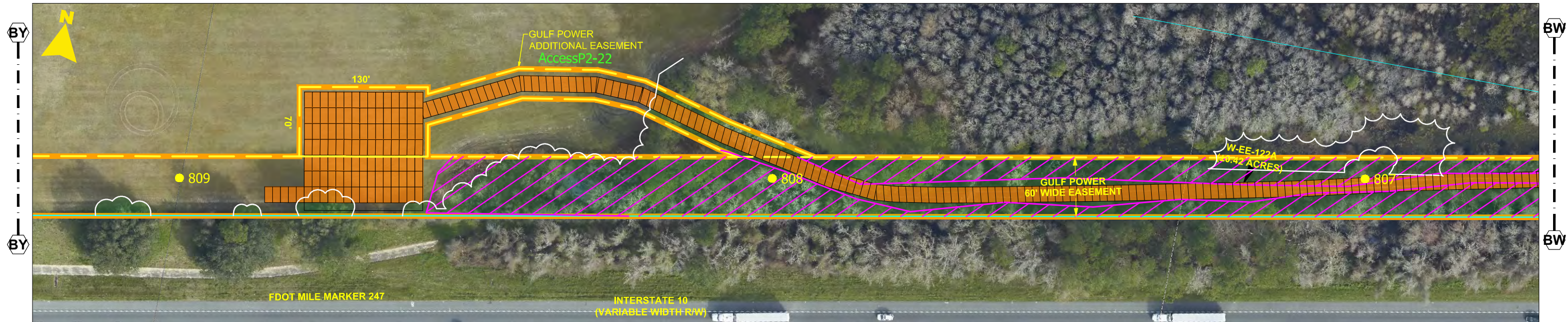
TYPICAL CROSS SECTION VIEW OF PROPOSED LINE

24 x 36 Scale: 1" = 50'
11 x 17 Scale: 1" = 100'



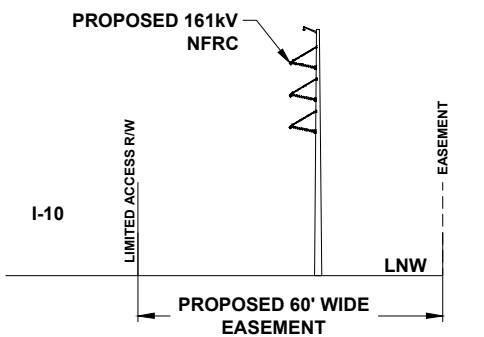
0	06/25/19	ISSUED FOR PERMIT SUBMITTAL	GCC	JJB	MKL
REV	DATE	DESCRIPTION	BY	CKD	APP

GULF POWER COMPANY		NORTH FLORIDA RESILIENCY CONNECTION	
SCALE: 1" = 100' DRAWN BY: GCC ENGINEER: MKL COUNTY: MADISON 48 OF 103		DATE: 04/30/19 CHECKED BY: JJB SECTION: AS SHOWN FILE NAME: RS4000	
		FPL 039536 20210015-EI	



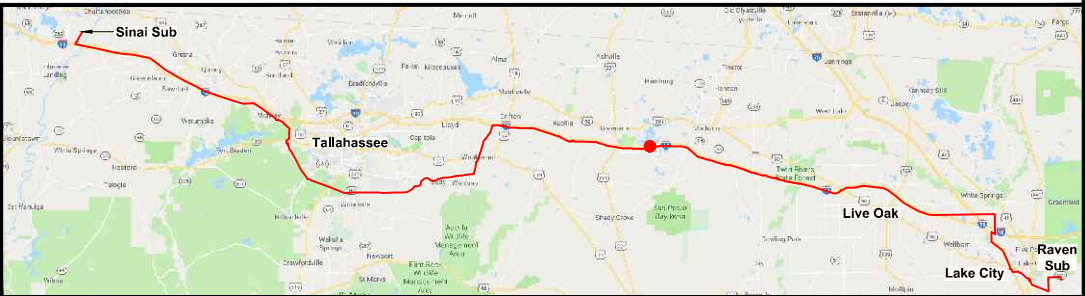
- NOTES:**
1. SURVEY BOUNDARIES AND WETLAND DELINEATION PROVIDED BY OTHERS.
 2. TEMPORARY MATTING CONFIGURATION BASED ON PLANS PREPARED BY PICKETT.

LEGEND			
	TEMPORARY MATTING		WETLAND
	LIMITS OF UPLAND CLEARING		DITCH, STREAM & WATERBODY
	LIMITS OF WETLAND CLEARING		278A2 TRANSMISSION POLE TO BE INSTALLED
	EXISTING FPL EASEMENT		278A2 EXISTING TRANSMISSION POLE TO REMAIN
	PROPOSED EASEMENT		278A2 TRANSMISSION POLE TO BE REMOVED
	PROJECT BOUNDARY		1 PROJECT MILE MARKER
	PROPERTY LINE		



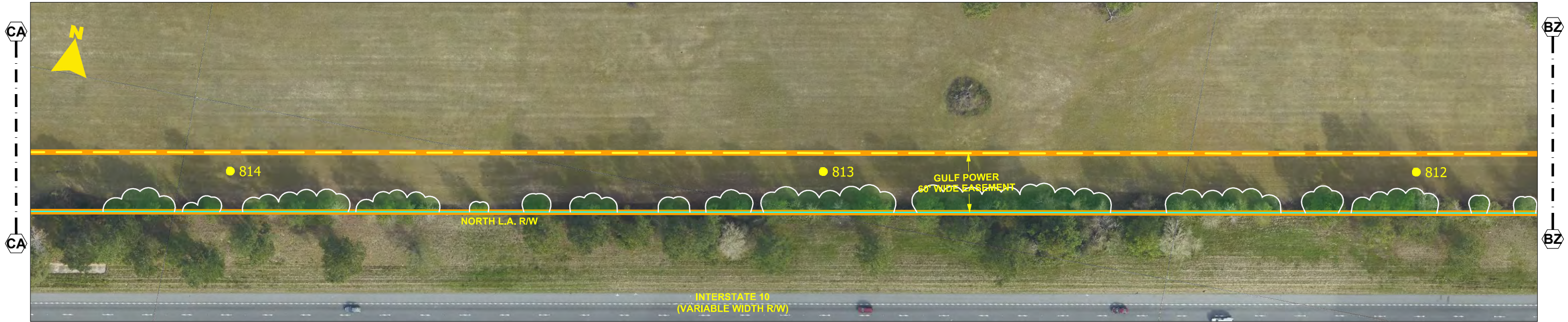
TYPICAL CROSS SECTION VIEW OF PROPOSED LINE

24 x 36 Scale: 1" = 50'
11 x 17 Scale: 1" = 100'



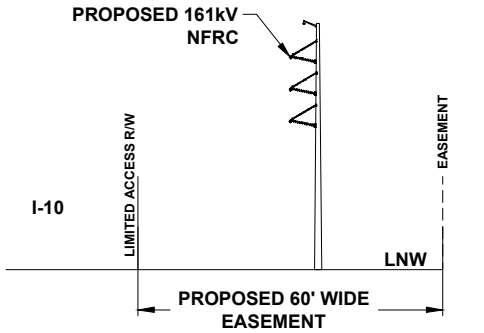
0	06/25/19	ISSUED FOR PERMIT SUBMITTAL	GCC	JJB	MKL
REV	DATE	DESCRIPTION	BY	CKD	APP

GULF POWER COMPANY		NORTH FLORIDA RESILIENCY CONNECTION	
SCALE: 1" = 100' DRAWN BY: GCC ENGINEER: MKL COUNTY: MADISON 49 OF 103		DATE: 04/30/19 CHECKED BY: JJB SECTION: AS SHOWN FILE NAME: RS4000	
		FPL 039537 20210015-EI	



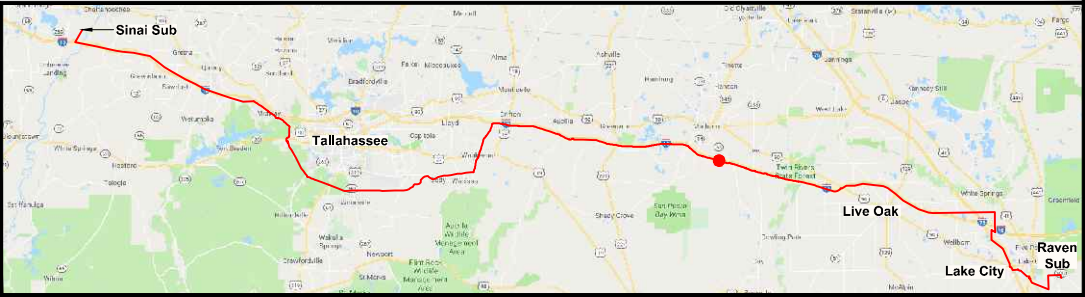
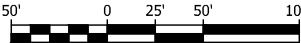
- NOTES:**
- 1. SURVEY BOUNDARIES AND WETLAND DELINEATION PROVIDED BY OTHERS.
 - 2. TEMPORARY MATTING CONFIGURATION BASED ON PLANS PREPARED BY PICKETT.

LEGEND			
	TEMPORARY MATTING		WETLAND
	LIMITS OF UPLAND CLEARING		DITCH, STREAM & WATERBODY
	LIMITS OF WETLAND CLEARING		278A2 TRANSMISSION POLE TO BE INSTALLED
	EXISTING FPL EASEMENT		278A2 EXISTING TRANSMISSION POLE TO REMAIN
	PROPOSED EASEMENT		278A2 TRANSMISSION POLE TO BE REMOVED
	PROJECT BOUNDARY		1 PROJECT MILE MARKER
	PROPERTY LINE		



TYPICAL CROSS SECTION VIEW OF PROPOSED LINE

24 x 36 Scale: 1" = 50'
11 x 17 Scale: 1" = 100'



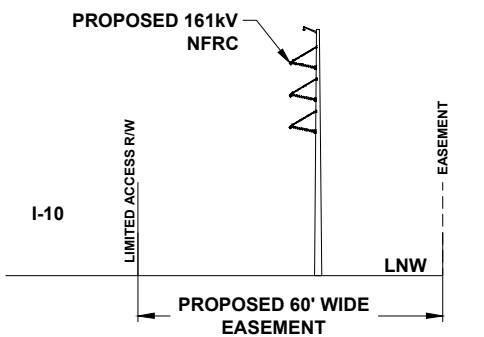
0	06/25/19	ISSUED FOR PERMIT SUBMITTAL	GCC	JJB	MKL
REV	DATE	DESCRIPTION	BY	CKD	APP

GULF POWER COMPANY		NORTH FLORIDA RESILIENCY CONNECTION	
SCALE: 1" = 100'	DATE: 04/30/19		FPL 039538 20210015-EI
DRAWN BY: GCC	CHECKED BY: JJB		
ENGINEER: MKL	SECTION: AS SHOWN		
COUNTY: MADISON	FILE NAME: RS4000		
50 OF 103			



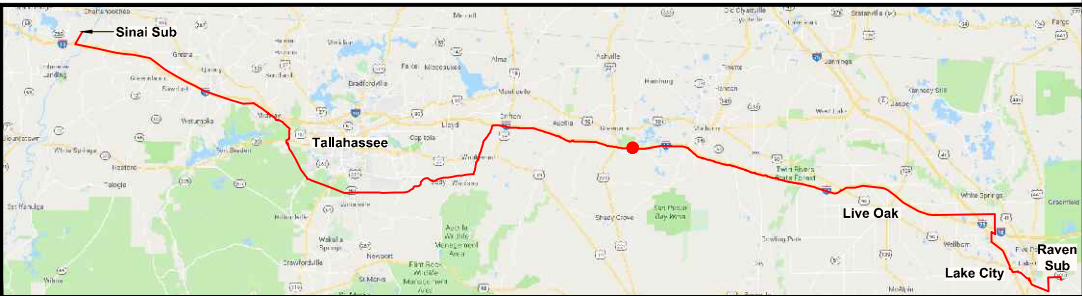
- NOTES:**
1. SURVEY BOUNDARIES AND WETLAND DELINEATION PROVIDED BY OTHERS.
 2. TEMPORARY MATTING CONFIGURATION BASED ON PLANS PREPARED BY PICKETT.

LEGEND			
	TEMPORARY MATTING		WETLAND
	LIMITS OF UPLAND CLEARING		DITCH, STREAM & WATERBODY
	LIMITS OF WETLAND CLEARING		278A2 TRANSMISSION POLE TO BE INSTALLED
	EXISTING FPL EASEMENT		278A2 EXISTING TRANSMISSION POLE TO REMAIN
	PROPOSED EASEMENT		278A2 TRANSMISSION POLE TO BE REMOVED
	PROJECT BOUNDARY		PROJECT MILE MARKER
	PROPERTY LINE		



TYPICAL CROSS SECTION VIEW OF PROPOSED LINE

24 x 36 Scale: 1" = 50'
11 x 17 Scale: 1" = 100'



0	06/25/19	ISSUED FOR PERMIT SUBMITTAL	GCC	JJB	MKL
REV	DATE	DESCRIPTION	BY	CKD	APP

GULF POWER COMPANY		NORTH FLORIDA RESILIENCY CONNECTION	
SCALE: 1" = 100' DRAWN BY: GCC ENGINEER: MKL COUNTY: MADISON 51 OF 103		DATE: 04/30/19 CHECKED BY: JJB SECTION: AS SHOWN FILE NAME: RS4000	
		FPL 039539 20210015-EI	



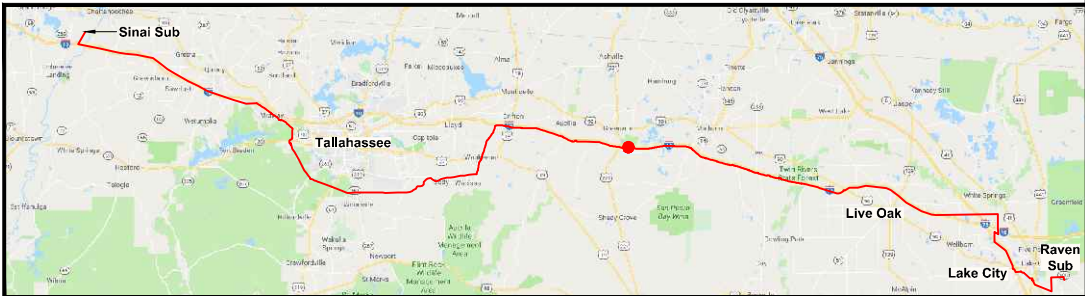
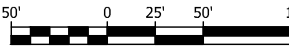
- NOTES:**
1. SURVEY BOUNDARIES AND WETLAND DELINEATION PROVIDED BY OTHERS.
 2. TEMPORARY MATTING CONFIGURATION BASED ON PLANS PREPARED BY PICKETT.

LEGEND			
	TEMPORARY MATTING		WETLAND
	LIMITS OF UPLAND CLEARING		DITCH, STREAM & WATERBODY
	LIMITS OF WETLAND CLEARING		278A2 TRANSMISSION POLE TO BE INSTALLED
	EXISTING FPL EASEMENT		278A2 EXISTING TRANSMISSION POLE TO REMAIN
	PROPOSED EASEMENT		278A2 TRANSMISSION POLE TO BE REMOVED
	PROJECT BOUNDARY		1 PROJECT MILE MARKER
	PROPERTY LINE		



TYPICAL CROSS SECTION VIEW OF PROPOSED LINE

24 x 36 Scale: 1" = 50'
11 x 17 Scale: 1" = 100'



0	06/25/19	ISSUED FOR PERMIT SUBMITTAL	GCC	JJB	MKL
REV	DATE	DESCRIPTION	BY	CKD	APP

GULF POWER COMPANY

SCALE: 1" = 100'
DRAWN BY: GCC
ENGINEER: MKL
COUNTY: MADISON
52 OF 103

DATE: 04/30/19
CHECKED BY: JJB
SECTION: AS SHOWN
FILE NAME: RS4000

NORTH FLORIDA RESILIENCY CONNECTION

FPL 039540
20210015-EI



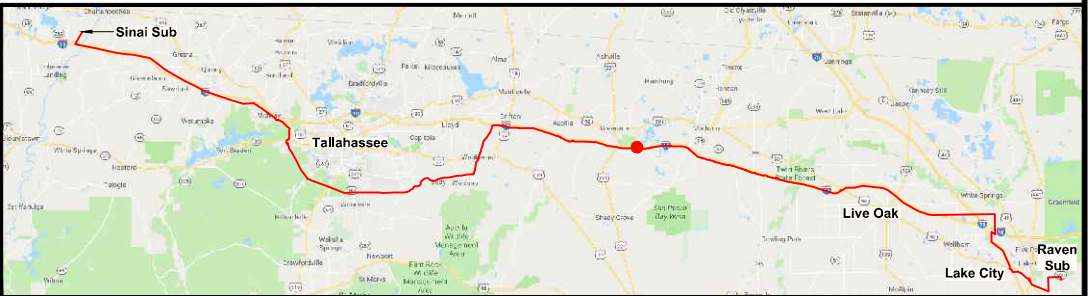
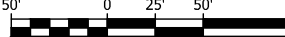
- NOTES:
1. SURVEY BOUNDARIES AND WETLAND DELINEATION PROVIDED BY OTHERS.
 2. TEMPORARY MATTING CONFIGURATION BASED ON PLANS PREPARED BY PICKETT.

LEGEND			
	TEMPORARY MATTING		WETLAND
	LIMITS OF UPLAND CLEARING		DITCH, STREAM & WATERBODY
	LIMITS OF WETLAND CLEARING		278A2 TRANSMISSION POLE TO BE INSTALLED
	EXISTING FPL EASEMENT		278A2 EXISTING TRANSMISSION POLE TO REMAIN
	PROPOSED EASEMENT		278A2 TRANSMISSION POLE TO BE REMOVED
	PROJECT BOUNDARY		PROJECT MILE MARKER
	PROPERTY LINE		



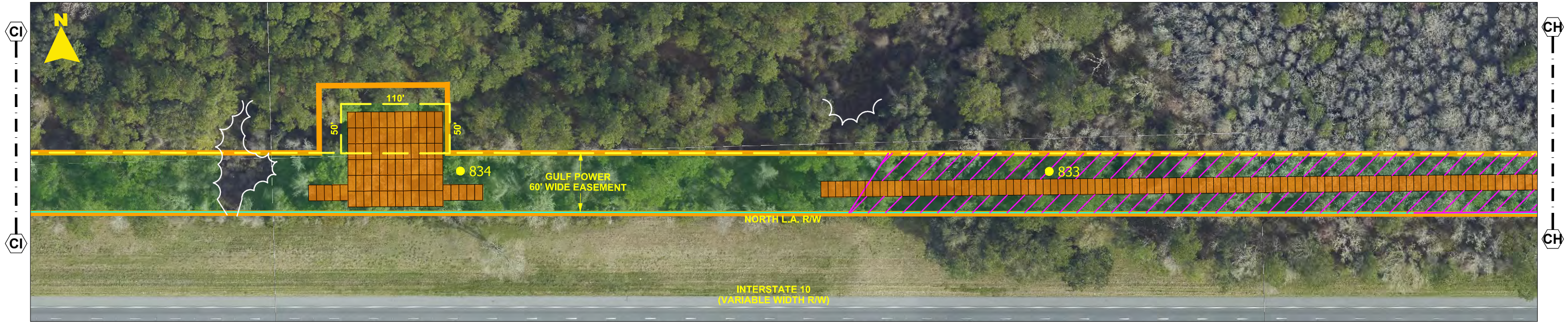
TYPICAL CROSS SECTION VIEW OF PROPOSED LINE

24 x 36 Scale: 1" = 50'
11 x 17 Scale: 1" = 100'



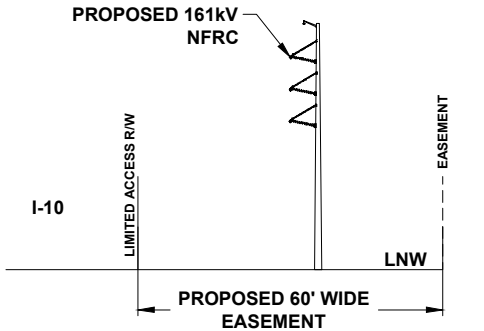
0	06/25/19	ISSUED FOR PERMIT SUBMITTAL	GCC	JJB	MKL
REV	DATE	DESCRIPTION	BY	CKD	APP

GULF POWER COMPANY		NORTH FLORIDA RESILIENCY CONNECTION		
SCALE: 1" = 100'	DATE: 04/30/19		FPL 039541 20210015-EI	
DRAWN BY: GCC	CHECKED BY: JJB			
ENGINEER: MKL	SECTION: AS SHOWN			
COUNTY: MADISON	FILE NAME: RS4000			
53 OF 103				



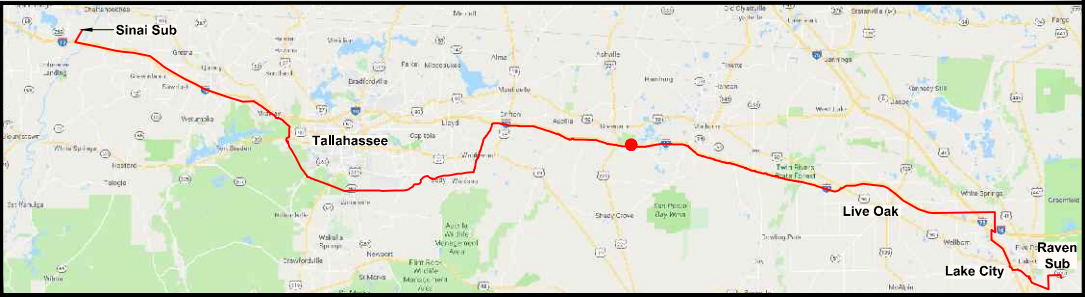
- NOTES:**
1. SURVEY BOUNDARIES AND WETLAND DELINEATION PROVIDED BY OTHERS.
 2. TEMPORARY MATTING CONFIGURATION BASED ON PLANS PREPARED BY PICKETT.

LEGEND			
	TEMPORARY MATTING		WETLAND
	LIMITS OF UPLAND CLEARING		DITCH, STREAM & WATERBODY
	LIMITS OF WETLAND CLEARING		278A2 TRANSMISSION POLE TO BE INSTALLED
	EXISTING FPL EASEMENT		278A2 EXISTING TRANSMISSION POLE TO REMAIN
	PROPOSED EASEMENT		278A2 TRANSMISSION POLE TO BE REMOVED
	PROJECT BOUNDARY		1 PROJECT MILE MARKER
	PROPERTY LINE		



TYPICAL CROSS SECTION VIEW OF PROPOSED LINE

24 x 36 Scale: 1" = 50'
11 x 17 Scale: 1" = 100'



0	06/25/19	ISSUED FOR PERMIT SUBMITTAL	GCC	JJB	MKL
REV	DATE	DESCRIPTION	BY	CKD	APP

GULF POWER COMPANY		NORTH FLORIDA RESILIENCY CONNECTION	
SCALE: 1" = 100' DRAWN BY: GCC ENGINEER: MKL COUNTY: MADISON 54 OF 103		DATE: 04/30/19 CHECKED BY: JJB SECTION: AS SHOWN FILE NAME: RS4000	
		FPL 039542 20210015-EI	



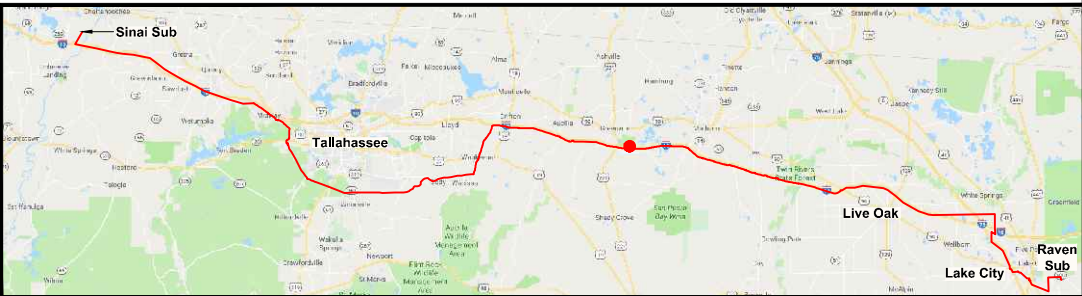
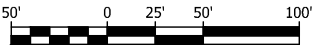
- NOTES:**
1. SURVEY BOUNDARIES AND WETLAND DELINEATION PROVIDED BY OTHERS.
 2. TEMPORARY MATTING CONFIGURATION BASED ON PLANS PREPARED BY PICKETT.

LEGEND			
	TEMPORARY MATTING		WETLAND
	LIMITS OF UPLAND CLEARING		DITCH, STREAM & WATERBODY
	LIMITS OF WETLAND CLEARING		278A2 TRANSMISSION POLE TO BE INSTALLED
	EXISTING FPL EASEMENT		278A2 EXISTING TRANSMISSION POLE TO REMAIN
	PROPOSED EASEMENT		278A2 TRANSMISSION POLE TO BE REMOVED
	PROJECT BOUNDARY		1 PROJECT MILE MARKER
	PROPERTY LINE		



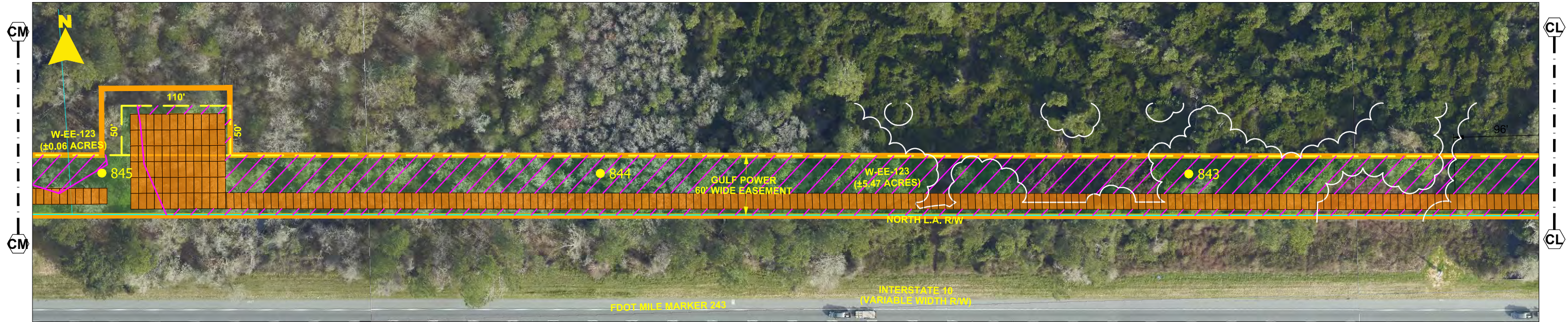
TYPICAL CROSS SECTION VIEW OF PROPOSED LINE

24 x 36 Scale: 1" = 50'
11 x 17 Scale: 1" = 100'



0	06/25/19	ISSUED FOR PERMIT SUBMITTAL	GCC	JJB	MKL
REV	DATE	DESCRIPTION	BY	CKD	APP

GULF POWER COMPANY		NORTH FLORIDA RESILIENCY CONNECTION	
SCALE: 1" = 100' DRAWN BY: GCC ENGINEER: MKL COUNTY: MADISON 55 OF 103		DATE: 04/30/19 CHECKED BY: JJB SECTION: AS SHOWN FILE NAME: RS4000	
		FPL 039543 20210015-EI	



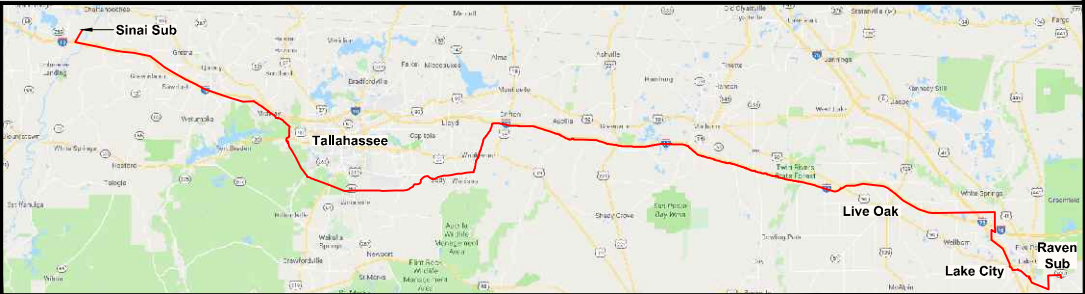
- NOTES:
1. SURVEY BOUNDARIES AND WETLAND DELINEATION PROVIDED BY OTHERS.
 2. TEMPORARY MATTING CONFIGURATION BASED ON PLANS PREPARED BY PICKETT.

LEGEND			
	TEMPORARY MATTING		WETLAND
	LIMITS OF UPLAND CLEARING		DITCH, STREAM & WATERBODY
	LIMITS OF WETLAND CLEARING		278A2 TRANSMISSION POLE TO BE INSTALLED
	EXISTING FPL EASEMENT		278A2 EXISTING TRANSMISSION POLE TO REMAIN
	PROPOSED EASEMENT		278A2 TRANSMISSION POLE TO BE REMOVED
	PROJECT BOUNDARY		PROJECT MILE MARKER
	PROPERTY LINE		



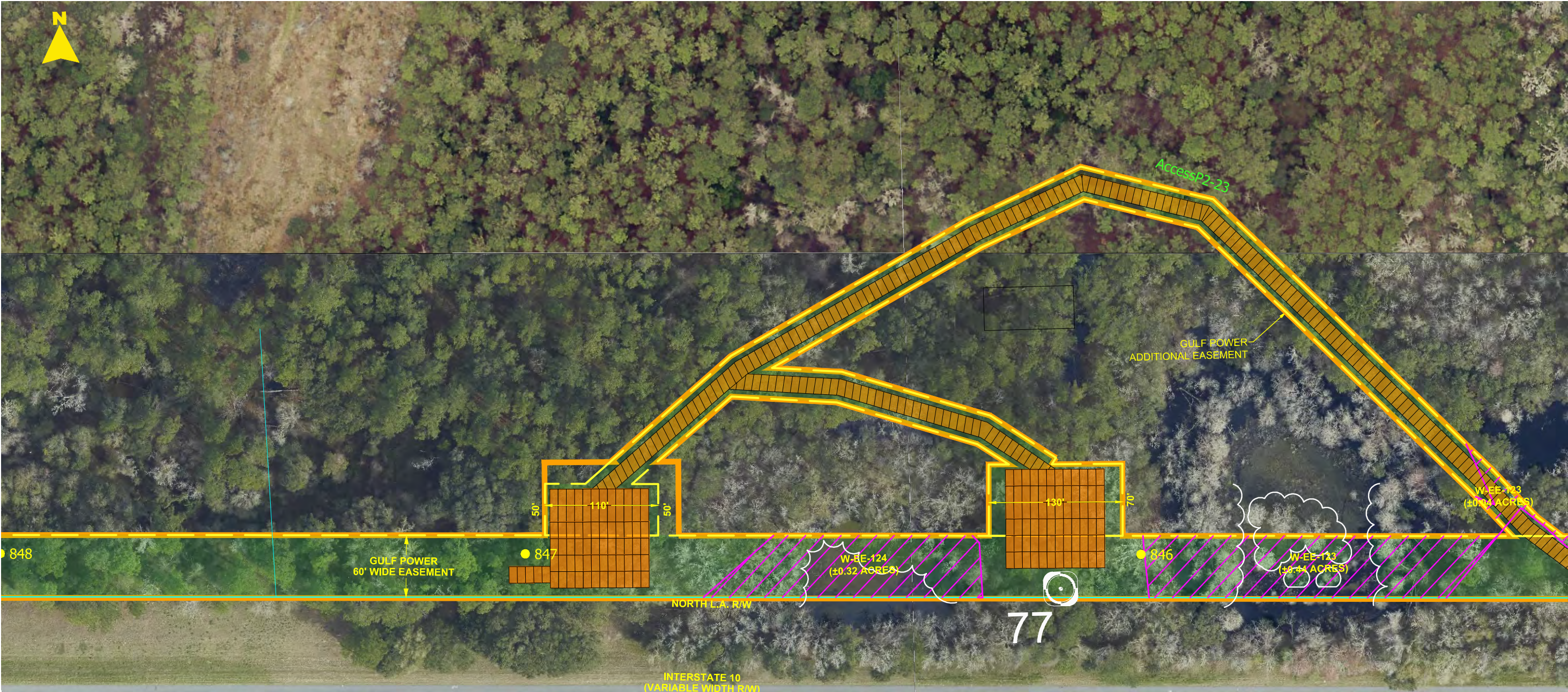
TYPICAL CROSS SECTION VIEW OF PROPOSED LINE

24 x 36 Scale: 1" = 50'
11 x 17 Scale: 1" = 100'



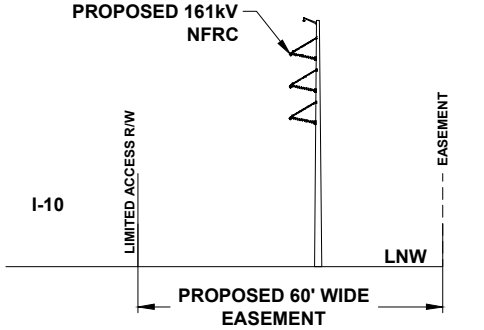
0	06/25/19	ISSUED FOR PERMIT SUBMITTAL	GCC	JJB	MKL
REV	DATE	DESCRIPTION	BY	CKD	APP

GULF POWER COMPANY		NORTH FLORIDA RESILIENCY CONNECTION	
SCALE: 1" = 100' DRAWN BY: GCC ENGINEER: MKL COUNTY: MADISON 56 OF 103		DATE: 04/30/19 CHECKED BY: JJB SECTION: AS SHOWN FILE NAME: RS4000	
		FPL 039544 20210015-EI	



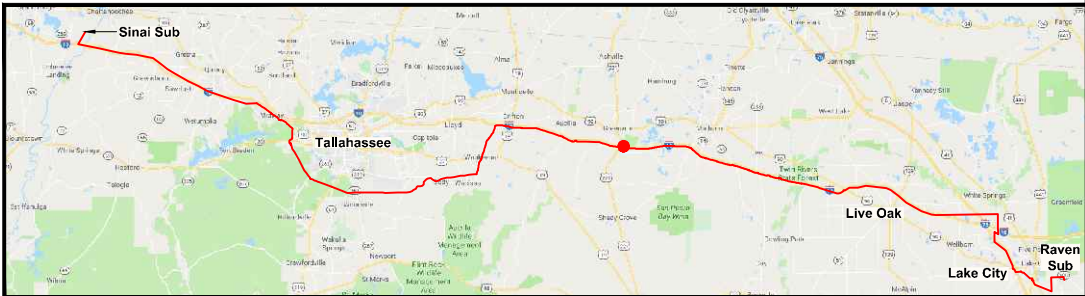
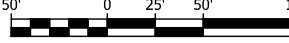
- NOTES:**
1. SURVEY BOUNDARIES AND WETLAND DELINEATION PROVIDED BY OTHERS.
 2. TEMPORARY MATTING CONFIGURATION BASED ON PLANS PREPARED BY PICKETT.

LEGEND			
	TEMPORARY MATTING		WETLAND
	LIMITS OF UPLAND CLEARING		DITCH, STREAM & WATERBODY
	LIMITS OF WETLAND CLEARING		278A2 TRANSMISSION POLE TO BE INSTALLED
	EXISTING FPL EASEMENT		278A2 EXISTING TRANSMISSION POLE TO REMAIN
	PROPOSED EASEMENT		278A2 TRANSMISSION POLE TO BE REMOVED
	PROJECT BOUNDARY		PROJECT MILE MARKER
	PROPERTY LINE		



TYPICAL CROSS SECTION VIEW OF PROPOSED LINE

24 x 36 Scale: 1" = 50'
11 x 17 Scale: 1" = 100'



0	06/25/19	ISSUED FOR PERMIT SUBMITTAL	GCC	JJB	MKL
REV	DATE	DESCRIPTION	BY	CKD	APP

GULF POWER COMPANY		NORTH FLORIDA RESILIENCY CONNECTION	
SCALE: 1" = 100' DRAWN BY: GCC ENGINEER: MKL COUNTY: MADISON 57 OF 103		DATE: 04/30/19 CHECKED BY: JJB SECTION: AS SHOWN FILE NAME: RS4000	
		FPL 039545 20210015-EI	



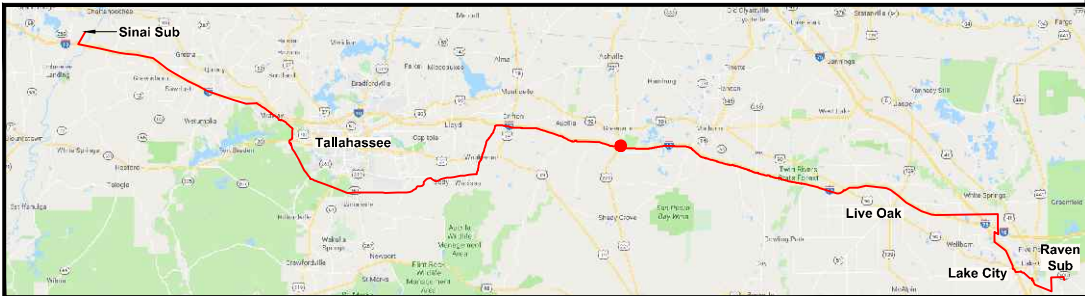
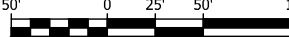
- NOTES:**
1. SURVEY BOUNDARIES AND WETLAND DELINEATION PROVIDED BY OTHERS.
 2. TEMPORARY MATTING CONFIGURATION BASED ON PLANS PREPARED BY PICKETT.

LEGEND			
	TEMPORARY MATTING		WETLAND
	LIMITS OF UPLAND CLEARING		DITCH, STREAM & WATERBODY
	LIMITS OF WETLAND CLEARING		278A2 TRANSMISSION POLE TO BE INSTALLED
	EXISTING FPL EASEMENT		278A2 EXISTING TRANSMISSION POLE TO REMAIN
	PROPOSED EASEMENT		278A2 TRANSMISSION POLE TO BE REMOVED
	PROJECT BOUNDARY		PROJECT MILE MARKER
	PROPERTY LINE		



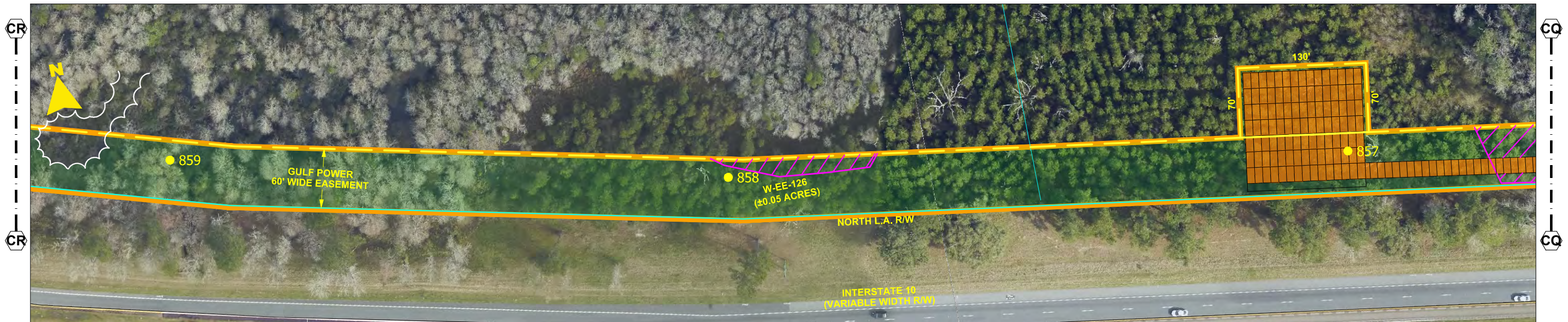
TYPICAL CROSS SECTION VIEW OF PROPOSED LINE

24 x 36 Scale: 1" = 50'
11 x 17 Scale: 1" = 100'
















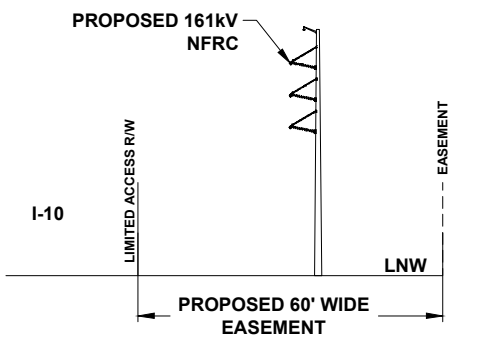
0	06/25/19	ISSUED FOR PERMIT SUBMITTAL	GCC	JJB	MKL
REV	DATE	DESCRIPTION	BY	CKD	APP

GULF POWER COMPANY		NORTH FLORIDA RESILIENCY CONNECTION	
SCALE: 1" = 100' DRAWN BY: GCC ENGINEER: MKL COUNTY: MADISON 58 OF 103		DATE: 04/30/19 CHECKED BY: JJB SECTION: AS SHOWN FILE NAME: RS4000	
		FPL 039546 20210015-EI	



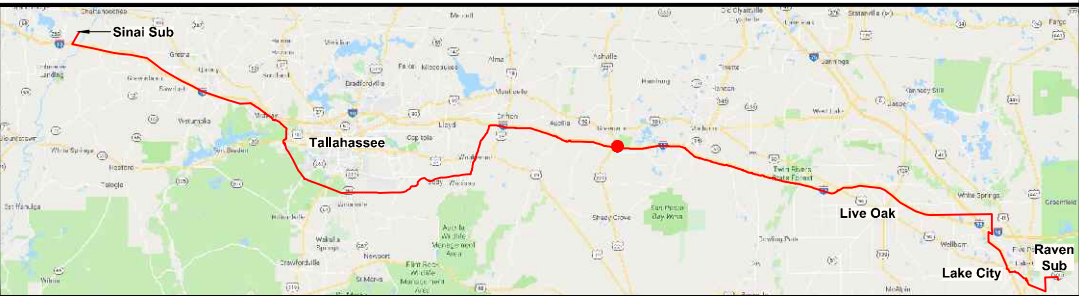
- NOTES:**
1. SURVEY BOUNDARIES AND WETLAND DELINEATION PROVIDED BY OTHERS.
 2. TEMPORARY MATTING CONFIGURATION BASED ON PLANS PREPARED BY PICKETT.

LEGEND	
	TEMPORARY MATTING
	LIMITS OF UPLAND CLEARING
	LIMITS OF WETLAND CLEARING
	EXISTING FPL EASEMENT
	PROPOSED EASEMENT
	PROJECT BOUNDARY
	PROPERTY LINE
	WETLAND
	DITCH, STREAM & WATERBODY
	TRANSMISSION POLE TO BE INSTALLED
	EXISTING TRANSMISSION POLE TO REMAIN
	TRANSMISSION POLE TO BE REMOVED
	PROJECT MILE MARKER



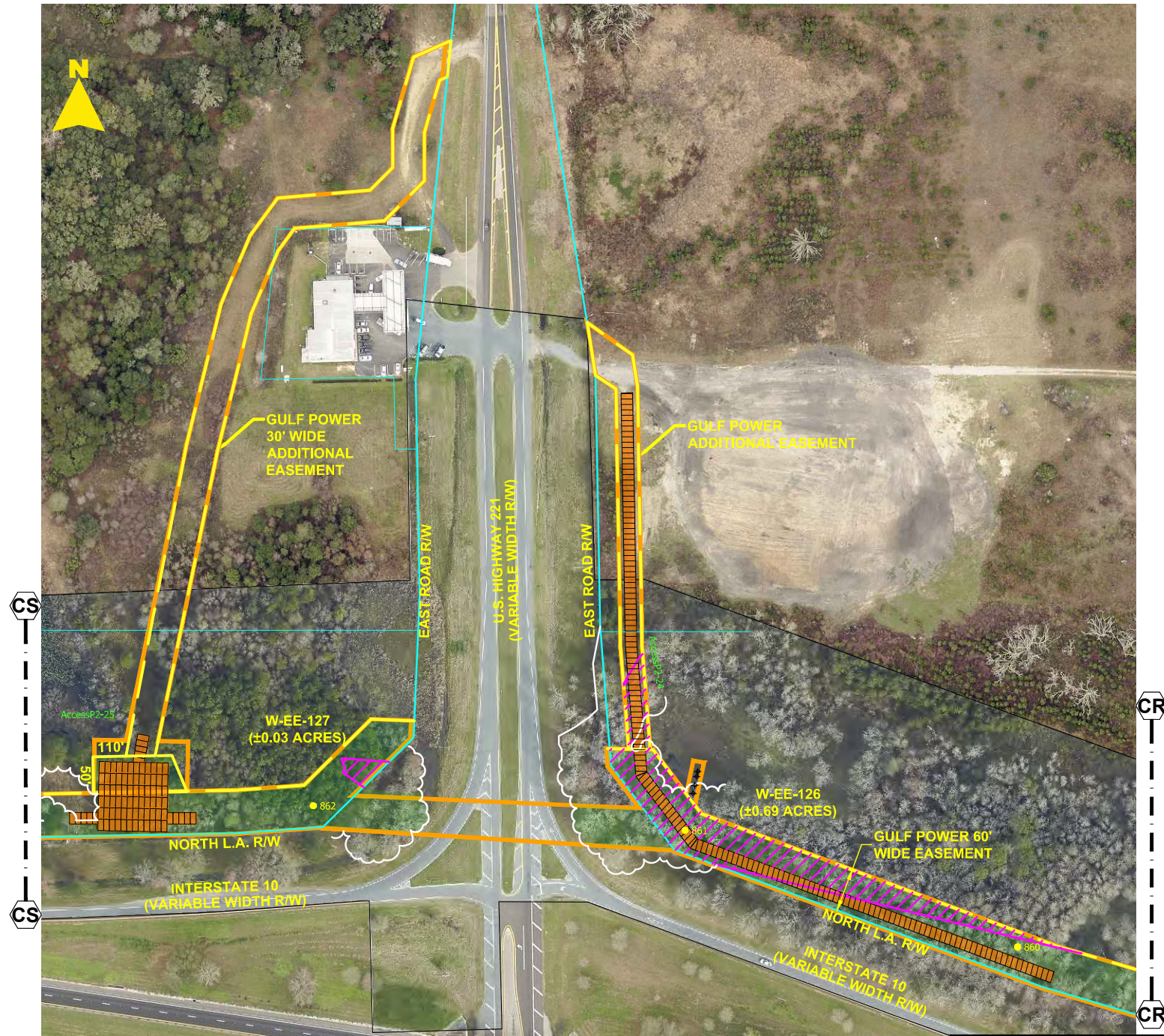
TYPICAL CROSS SECTION VIEW OF PROPOSED LINE

24 x 36 Scale: 1" = 50'
11 x 17 Scale: 1" = 100'



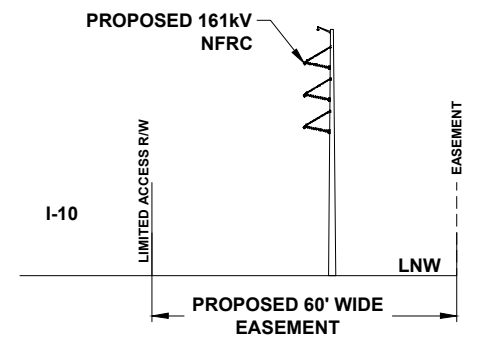
REV	DATE	DESCRIPTION	BY	CHKD	APP
0	06/25/19	ISSUED FOR PERMIT SUBMITTAL	GCC	JJB	MKL

GULF POWER COMPANY		NORTH FLORIDA RESILIENCY CONNECTION	
SCALE: 1" = 100' DRAWN BY: GCC ENGINEER: MKL COUNTY: MADISON 59 OF 103		DATE: 04/30/19 CHECKED BY: JJB SECTION: AS SHOWN FILE NAME: RS4000	
		FPL 039547 20210015-EI	



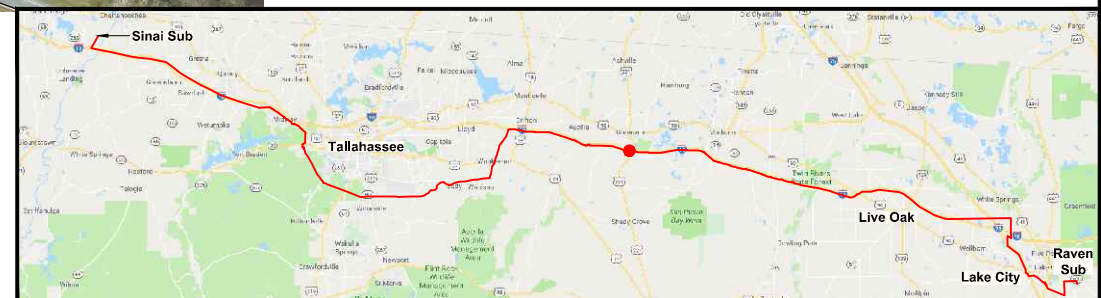
- NOTES:**
1. SURVEY BOUNDARIES AND WETLAND DELINEATION PROVIDED BY OTHERS.
 2. TEMPORARY MATTING CONFIGURATION BASED ON PLANS PREPARED BY PICKETT.

LEGEND			
	TEMPORARY MATTING		WETLAND
	LIMITS OF UPLAND CLEARING		DITCH, STREAM & WATERBODY
	LIMITS OF WETLAND CLEARING		278A2 TRANSMISSION POLE TO BE INSTALLED
	EXISTING FPL EASEMENT		278A2 EXISTING TRANSMISSION POLE TO REMAIN
	PROPOSED EASEMENT		278A2 TRANSMISSION POLE TO BE REMOVED
	PROJECT BOUNDARY		PROJECT MILE MARKER
	PROPERTY LINE		



TYPICAL CROSS SECTION VIEW OF PROPOSED LINE

24 x 36 Scale: 1" = 100'
11 x 17 Scale: 1" = 200'



0	06/25/19	ISSUED FOR PERMIT SUBMITTAL	GCC	JJB	MKL
REV	DATE	DESCRIPTION	BY	CHKD	APP

GULF POWER COMPANY

NORTH FLORIDA RESILIENCY CONNECTION

SCALE: 1" = 200'
DRAWN BY: GCC
ENGINEER: TJB
COUNTY: MADISON
60 OF 103

DATE: 04/30/19
CHECKED BY: JJB
SECTION: AS SHOWN
FILE NAME: RS4000



FPL 039548
20210015-EI



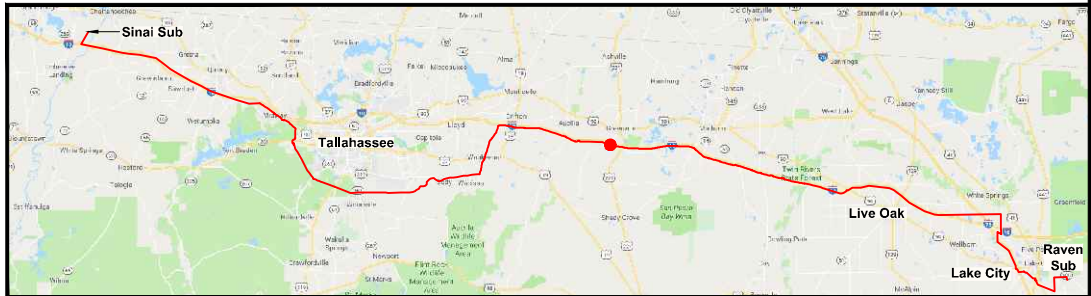
- NOTES:**
1. SURVEY BOUNDARIES AND WETLAND DELINEATION PROVIDED BY OTHERS.
 2. TEMPORARY MATTING CONFIGURATION BASED ON PLANS PREPARED BY PICKETT.

LEGEND			
	TEMPORARY MATTING		WETLAND
	LIMITS OF UPLAND CLEARING		DITCH, STREAM & WATERBODY
	LIMITS OF WETLAND CLEARING		278A2 TRANSMISSION POLE TO BE INSTALLED
	EXISTING FPL EASEMENT		278A2 EXISTING TRANSMISSION POLE TO REMAIN
	PROPOSED EASEMENT		278A2 TRANSMISSION POLE TO BE REMOVED
	PROJECT BOUNDARY		PROJECT MILE MARKER
	PROPERTY LINE		



TYPICAL CROSS SECTION VIEW OF PROPOSED LINE

24 x 36 Scale: 1" = 50'
11 x 17 Scale: 1" = 100'



0	06/25/19	ISSUED FOR PERMIT SUBMITTAL	GCC	JJB	MKL
REV	DATE	DESCRIPTION	BY	CKD	APP

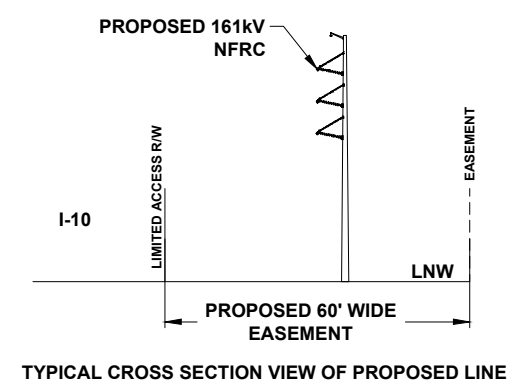
GULF POWER COMPANY		NORTH FLORIDA RESILIENCY CONNECTION	
SCALE: 1" = 100'	DATE: 04/30/19		FPL 039550 20210015-EI
DRAWN BY: GCC	CHECKED BY: JJB		
ENGINEER: MKL	SECTION: AS SHOWN		
COUNTY: MADISON	FILE NAME: RS4000		
62 OF 103			

CY1-----CY1

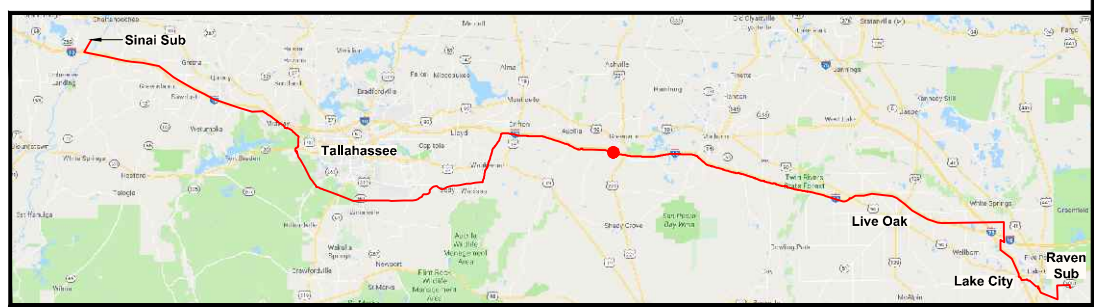


- NOTES:**
1. SURVEY BOUNDARIES AND WETLAND DELINEATION PROVIDED BY OTHERS.
 2. TEMPORARY MATTING CONFIGURATION BASED ON PLANS PREPARED BY PICKETT.

LEGEND			
	TEMPORARY MATTING		WETLAND
	LIMITS OF UPLAND CLEARING		DITCH, STREAM & WATERBODY
	LIMITS OF WETLAND CLEARING		278A2 TRANSMISSION POLE TO BE INSTALLED
	EXISTING FPL EASEMENT		278A2 EXISTING TRANSMISSION POLE TO REMAIN
	PROPOSED EASEMENT		278A2 TRANSMISSION POLE TO BE REMOVED
	PROJECT BOUNDARY		PROJECT MILE MARKER
	PROPERTY LINE		



24 x 36 Scale: 1" = 50'
11 x 17 Scale: 1" = 100'



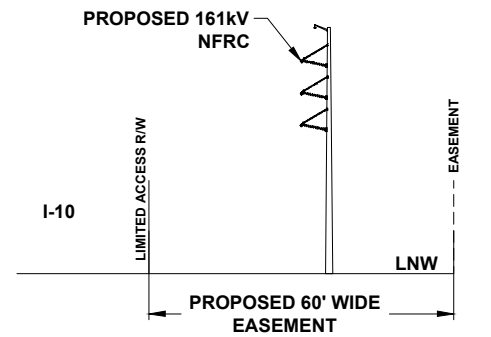
GULF POWER COMPANY		NORTH FLORIDA RESILIENCY CONNECTION	
SCALE: 1" = 100' DRAWN BY: GCC ENGINEER: MKL COUNTY: MADISON 64 OF 103		DATE: 04/30/19 CHECKED BY: JJB SECTION: AS SHOWN FILE NAME: RS4000	
		FPL 039552 20210015-EI	

0	06/25/19	ISSUED FOR PERMIT SUBMITTAL	GCC	JJB	MKL
REV	DATE	DESCRIPTION	BY	CKD	APP



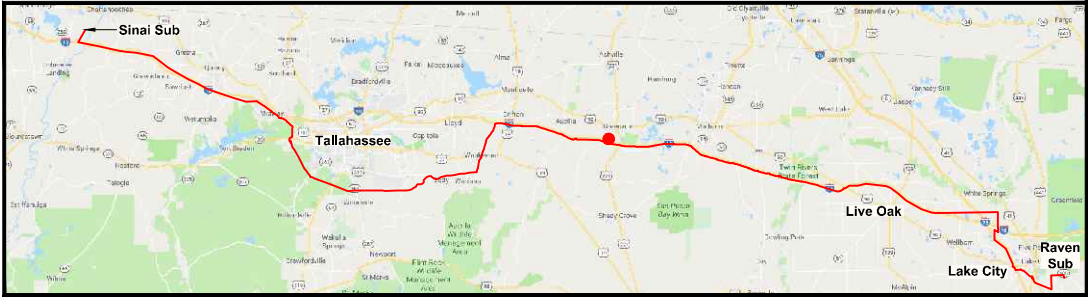
- NOTES:**
1. SURVEY BOUNDARIES AND WETLAND DELINEATION PROVIDED BY OTHERS.
 2. TEMPORARY MATTING CONFIGURATION BASED ON PLANS PREPARED BY PICKETT.

LEGEND			
	TEMPORARY MATTING		WETLAND
	LIMITS OF UPLAND CLEARING		DITCH, STREAM & WATERBODY
	LIMITS OF WETLAND CLEARING		278A2 TRANSMISSION POLE TO BE INSTALLED
	EXISTING FPL EASEMENT		278A2 EXISTING TRANSMISSION POLE TO REMAIN
	PROPOSED EASEMENT		278A2 TRANSMISSION POLE TO BE REMOVED
	PROJECT BOUNDARY		PROJECT MILE MARKER
	PROPERTY LINE		



TYPICAL CROSS SECTION VIEW OF PROPOSED LINE

24 x 36 Scale: 1" = 100'
11 x 17 Scale: 1" = 200'



0	06/25/19	ISSUED FOR PERMIT SUBMITTAL	GCC	JJB	MKL
REV	DATE	DESCRIPTION	BY	CKD	APP

GULF POWER COMPANY		NORTH FLORIDA RESILIENCY CONNECTION	
SCALE: 1" = 100'	DATE: 04/30/19		FPL 039553 20210015-EI
DRAWN BY: GCC	CHECKED BY: JJB		
ENGINEER: MKL	SECTION: AS SHOWN		
COUNTY: MADISON	FILE NAME: RS4000		
64A OF 103			

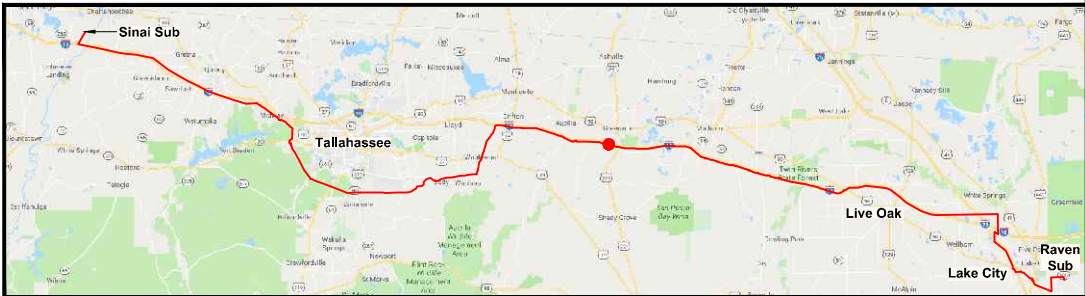
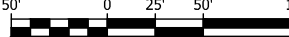


- NOTES:**
1. SURVEY BOUNDARIES AND WETLAND DELINEATION PROVIDED BY OTHERS.
 2. TEMPORARY MATTING CONFIGURATION BASED ON PLANS PREPARED BY PICKETT.

LEGEND			
	TEMPORARY MATTING		WETLAND
	LIMITS OF UPLAND CLEARING		DITCH, STREAM & WATERBODY
	LIMITS OF WETLAND CLEARING		278A2 TRANSMISSION POLE TO BE INSTALLED
	EXISTING FPL EASEMENT		278A2 EXISTING TRANSMISSION POLE TO REMAIN
	PROPOSED EASEMENT		278A2 TRANSMISSION POLE TO BE REMOVED
	PROJECT BOUNDARY		1 PROJECT MILE MARKER
	PROPERTY LINE		

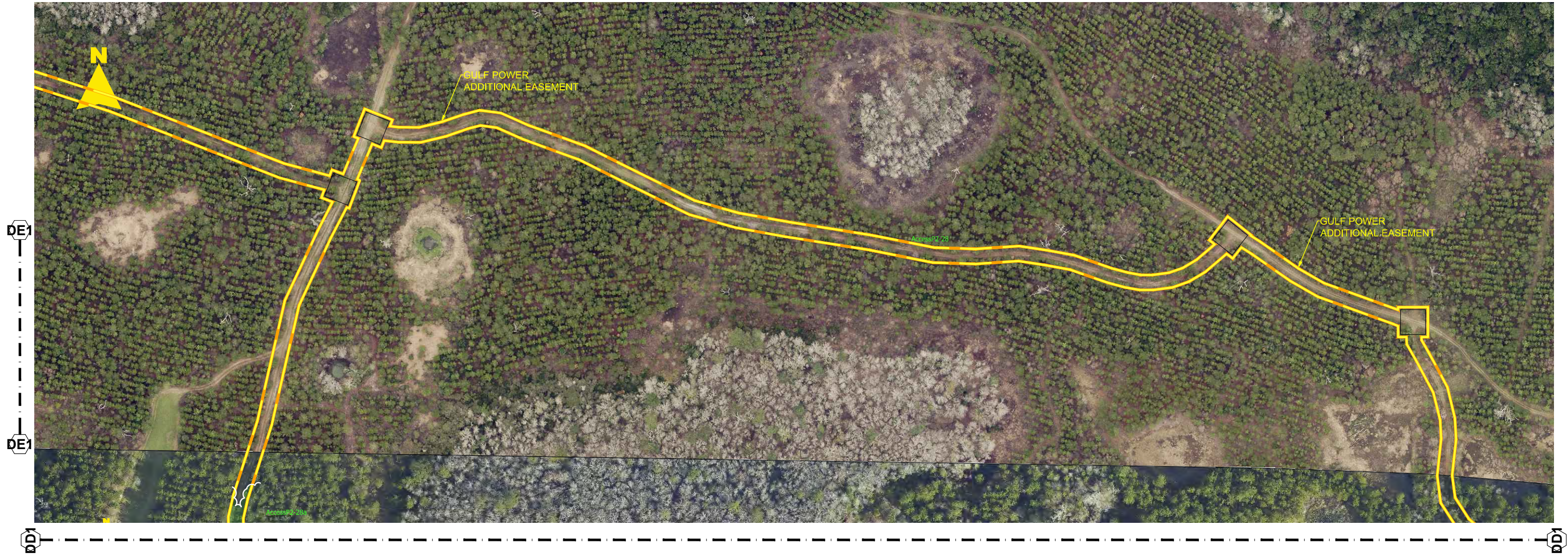


24 x 36 Scale: 1" = 50'
11 x 17 Scale: 1" = 100'



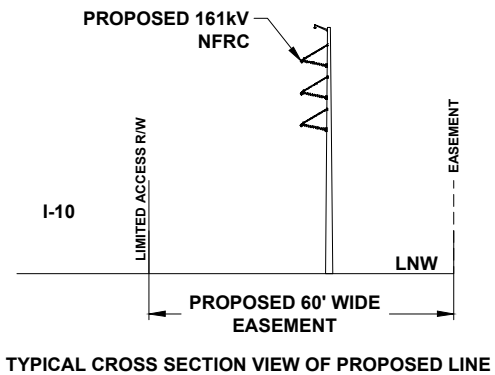
0	06/25/19	ISSUED FOR PERMIT SUBMITTAL	GCC	JJB	MKL
REV	DATE	DESCRIPTION	BY	CKD	APP

GULF POWER COMPANY		NORTH FLORIDA RESILIENCY CONNECTION	
SCALE: 1" = 100' DRAWN BY: GCC ENGINEER: MKL COUNTY: MADISON 65 OF 103		DATE: 04/30/19 CHECKED BY: JJB SECTION: AS SHOWN FILE NAME: RS4000	
		FPL 039554 20210015-EI	

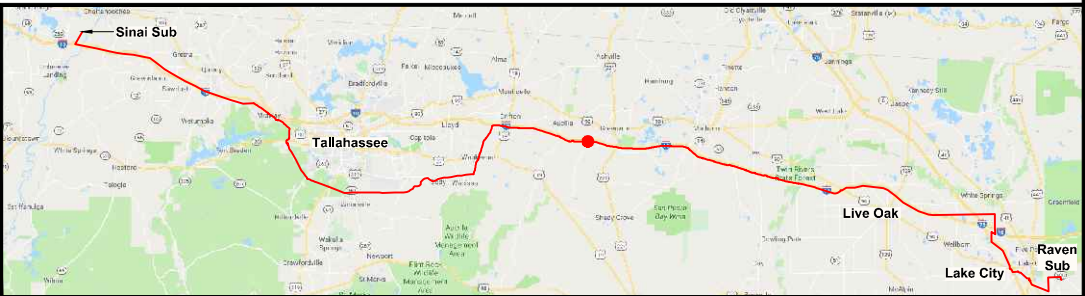


- NOTES:**
- 1. SURVEY BOUNDARIES AND WETLAND DELINEATION PROVIDED BY OTHERS.
 - 2. TEMPORARY MATTING CONFIGURATION BASED ON PLANS PREPARED BY PICKETT.

LEGEND			
	TEMPORARY MATTING		WETLAND
	LIMITS OF UPLAND CLEARING		DITCH, STREAM & WATERBODY
	LIMITS OF WETLAND CLEARING		278A2 TRANSMISSION POLE TO BE INSTALLED
	EXISTING FPL EASEMENT		278A2 EXISTING TRANSMISSION POLE TO REMAIN
	PROPOSED EASEMENT		278A2 TRANSMISSION POLE TO BE REMOVED
	PROJECT BOUNDARY		PROJECT MILE MARKER
	PROPERTY LINE		



24 x 36 Scale: 1" = 100'
11 x 17 Scale: 1" = 200'



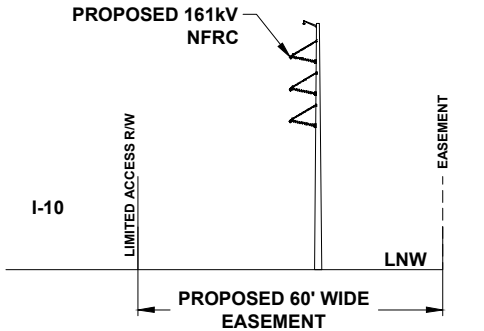
0	06/25/19	ISSUED FOR PERMIT SUBMITTAL	GCC	JJB	MKL
REV	DATE	DESCRIPTION	BY	CKD	APP

GULF POWER COMPANY		NORTH FLORIDA RESILIENCY CONNECTION	
SCALE: 1" = 100' DRAWN BY: GCC ENGINEER: MKL COUNTY: MADISON 66A OF 103		DATE: 04/30/19 CHECKED BY: JJB SECTION: AS SHOWN FILE NAME: RS4000	
		FPL 039556 20210015-EI	



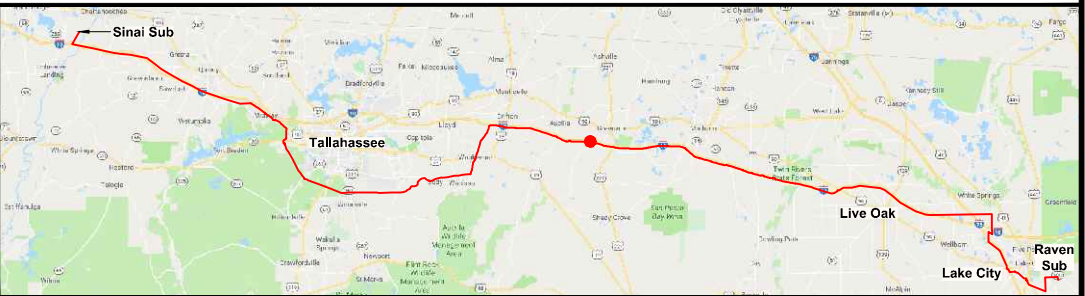
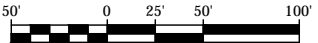
- NOTES:
1. SURVEY BOUNDARIES AND WETLAND DELINEATION PROVIDED BY OTHERS.
 2. TEMPORARY MATTING CONFIGURATION BASED ON PLANS PREPARED BY PICKETT.

LEGEND			
	TEMPORARY MATTING		WETLAND
	LIMITS OF UPLAND CLEARING		DITCH, STREAM & WATERBODY
	LIMITS OF WETLAND CLEARING		278A2 TRANSMISSION POLE TO BE INSTALLED
	EXISTING FPL EASEMENT		278A2 EXISTING TRANSMISSION POLE TO REMAIN
	PROPOSED EASEMENT		278A2 TRANSMISSION POLE TO BE REMOVED
	PROJECT BOUNDARY		1 PROJECT MILE MARKER
	PROPERTY LINE		



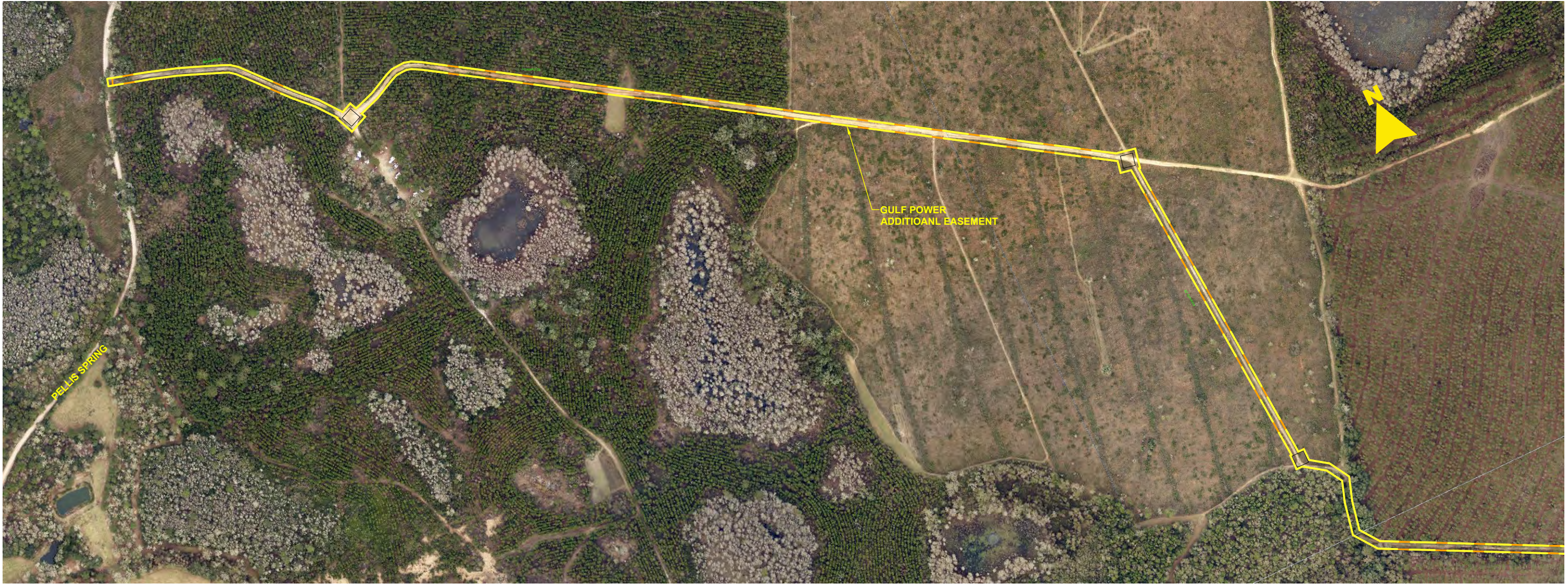
TYPICAL CROSS SECTION VIEW OF PROPOSED LINE

24 x 36 Scale: 1" = 150'
11 x 17 Scale: 1" = 300'



0	06/25/19	ISSUED FOR PERMIT SUBMITTAL	GCC	JJB	MKL
REV	DATE	DESCRIPTION	BY	CKD	APP

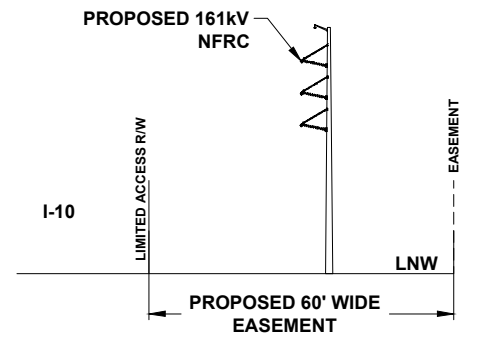
GULF POWER COMPANY		NORTH FLORIDA RESILIENCY CONNECTION	
SCALE: 1" = 100' DRAWN BY: GCC ENGINEER: MKL COUNTY: MADISON 66B OF 103		DATE: 04/30/19 CHECKED BY: JJB SECTION: AS SHOWN FILE NAME: RS4000 FPL 039557 20210015-EI	



DE2
DE2

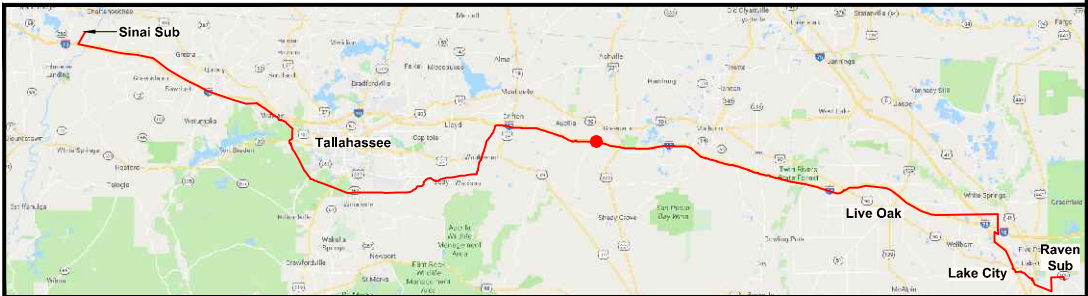
- NOTES:**
1. SURVEY BOUNDARIES AND WETLAND DELINEATION PROVIDED BY OTHERS.
 2. TEMPORARY MATTING CONFIGURATION BASED ON PLANS PREPARED BY PICKETT.

LEGEND			
	TEMPORARY MATTING		WETLAND
	LIMITS OF UPLAND CLEARING		DITCH, STREAM & WATERBODY
	LIMITS OF WETLAND CLEARING		278A2 TRANSMISSION POLE TO BE INSTALLED
	EXISTING FPL EASEMENT		278A2 EXISTING TRANSMISSION POLE TO REMAIN
	PROPOSED EASEMENT		278A2 TRANSMISSION POLE TO BE REMOVED
	PROJECT BOUNDARY		PROJECT MILE MARKER
	PROPERTY LINE		



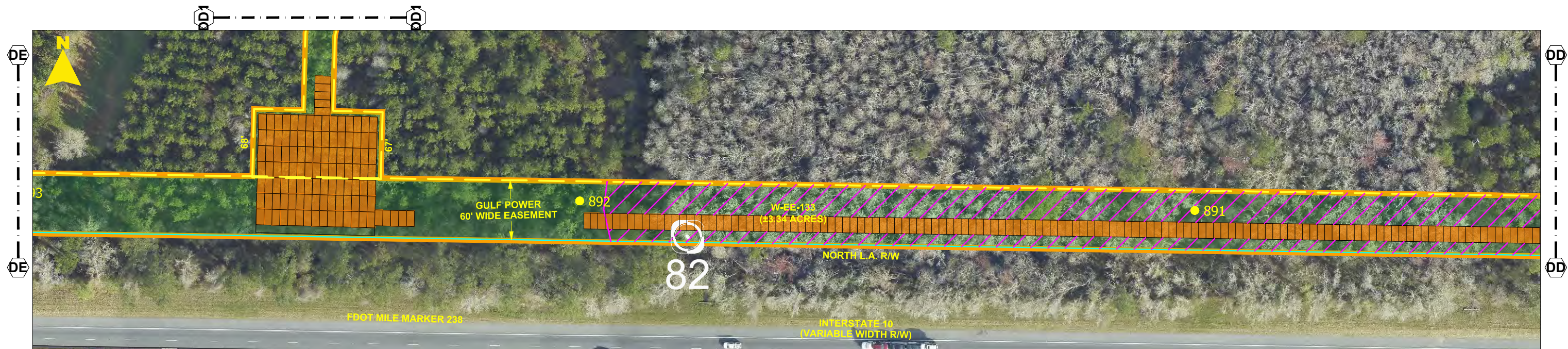
TYPICAL CROSS SECTION VIEW OF PROPOSED LINE

24 x 36 Scale: 1" = 200'
11 x 17 Scale: 1" = 400'



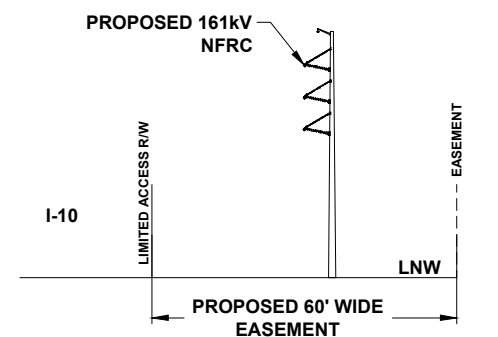
0	06/25/19	ISSUED FOR PERMIT SUBMITTAL	GCC	JJB	MKL
REV	DATE	DESCRIPTION	BY	CKD	APP

GULF POWER COMPANY		NORTH FLORIDA RESILIENCY CONNECTION	
SCALE: 1" = 100' DRAWN BY: GCC ENGINEER: MKL COUNTY: MADISON 66C OF 103		DATE: 04/30/19 CHECKED BY: JJB SECTION: AS SHOWN FILE NAME: RS4000	
		FPL 039558 20210015-EI	



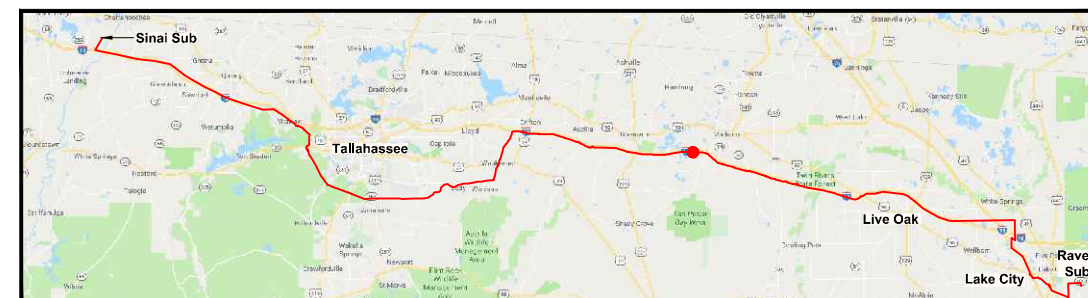
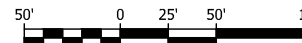
- NOTES:
1. SURVEY BOUNDARIES AND WETLAND DELINEATION PROVIDED BY OTHERS.
 2. TEMPORARY MATTING CONFIGURATION BASED ON PLANS PREPARED BY PICKETT.

LEGEND			
	TEMPORARY MATTING		WETLAND
	LIMITS OF UPLAND CLEARING		DITCH, STREAM & WATERBODY
	LIMITS OF WETLAND CLEARING		278A2 TRANSMISSION POLE TO BE INSTALLED
	EXISTING FPL EASEMENT		278A2 EXISTING TRANSMISSION POLE TO REMAIN
	PROPOSED EASEMENT		278A2 TRANSMISSION POLE TO BE REMOVED
	PROJECT BOUNDARY		PROJECT MILE MARKER
	PROPERTY LINE		



TYPICAL CROSS SECTION VIEW OF PROPOSED LINE

24 x 36 Scale: 1" = 50'
11 x 17 Scale: 1" = 100'



0	06/25/19	ISSUED FOR PERMIT SUBMITTAL	GCC	JJB	MKL
REV	DATE	DESCRIPTION	BY	CKD	APP

GULF POWER COMPANY


NORTH FLORIDA RESILIENCY CONNECTION

SCALE: 1" = 100'
DRAWN BY: GCC
ENGINEER: MKL
COUNTY: MADISON
67 OF 103

DATE: 04/30/19
CHECKED BY: JJB
SECTION: AS SHOWN
FILE NAME: RS4000



FPL 039559
20210015-EI



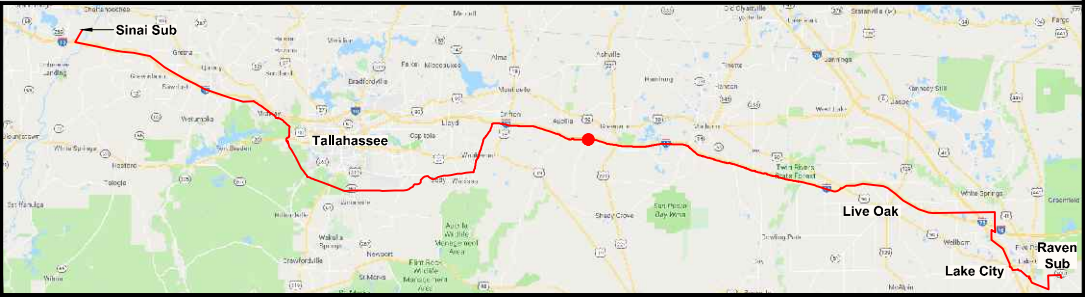
- NOTES:**
1. SURVEY BOUNDARIES AND WETLAND DELINEATION PROVIDED BY OTHERS.
 2. TEMPORARY MATTING CONFIGURATION BASED ON PLANS PREPARED BY PICKETT.

LEGEND			
	TEMPORARY MATTING		WETLAND
	LIMITS OF UPLAND CLEARING		DITCH, STREAM & WATERBODY
	LIMITS OF WETLAND CLEARING		278A2 TRANSMISSION POLE TO BE INSTALLED
	EXISTING FPL EASEMENT		278A2 EXISTING TRANSMISSION POLE TO REMAIN
	PROPOSED EASEMENT		278A2 TRANSMISSION POLE TO BE REMOVED
	PROJECT BOUNDARY		1 PROJECT MILE MARKER
	PROPERTY LINE		



TYPICAL CROSS SECTION VIEW OF PROPOSED LINE

24 x 36 Scale: 1" = 50'
11 x 17 Scale: 1" = 100'



0	06/25/19	ISSUED FOR PERMIT SUBMITTAL	GCC	JJB	MKL
REV	DATE	DESCRIPTION	BY	CKD	APP

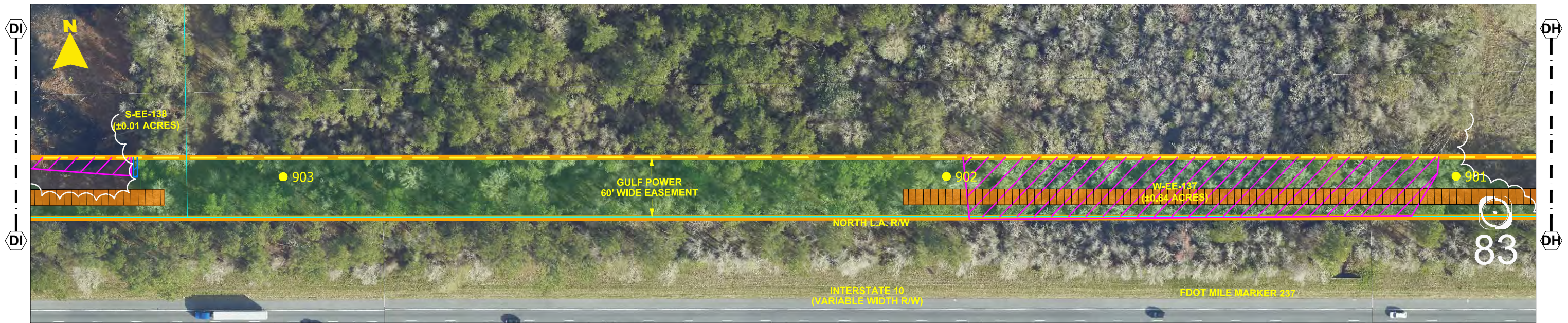
GULF POWER COMPANY

SCALE: 1" = 100'
DRAWN BY: GCC
ENGINEER: MKL
COUNTY: MADISON
68 OF 103

NORTH FLORIDA RESILIENCY CONNECTION

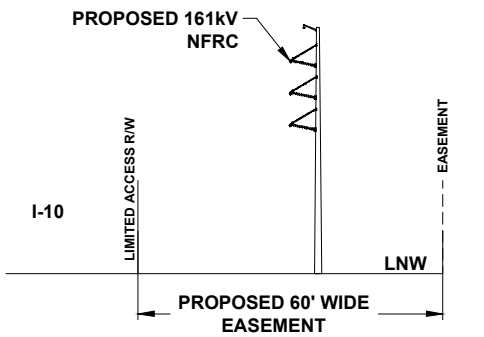
DATE: 04/30/19
CHECKED BY: JJB
SECTION: AS SHOWN
FILE NAME: RS4000

FPL 039560
20210015-EI



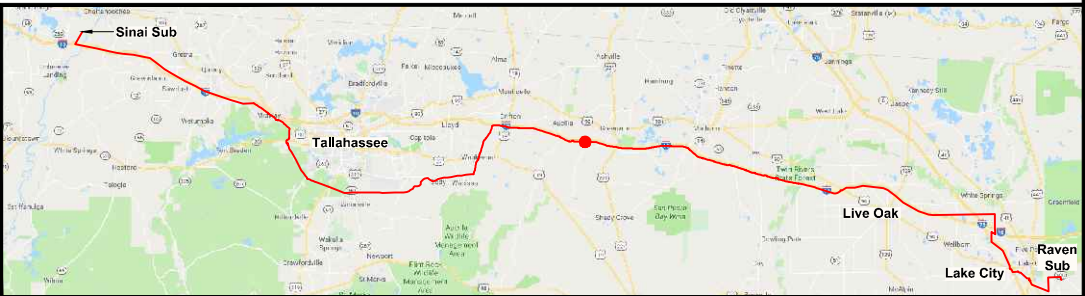
- NOTES:**
1. SURVEY BOUNDARIES AND WETLAND DELINEATION PROVIDED BY OTHERS.
 2. TEMPORARY MATTING CONFIGURATION BASED ON PLANS PREPARED BY PICKETT.

LEGEND			
	TEMPORARY MATTING		WETLAND
	LIMITS OF UPLAND CLEARING		DITCH, STREAM & WATERBODY
	LIMITS OF WETLAND CLEARING		278A2 TRANSMISSION POLE TO BE INSTALLED
	EXISTING FPL EASEMENT		278A2 EXISTING TRANSMISSION POLE TO REMAIN
	PROPOSED EASEMENT		278A2 TRANSMISSION POLE TO BE REMOVED
	PROJECT BOUNDARY		PROJECT MILE MARKER
	PROPERTY LINE		



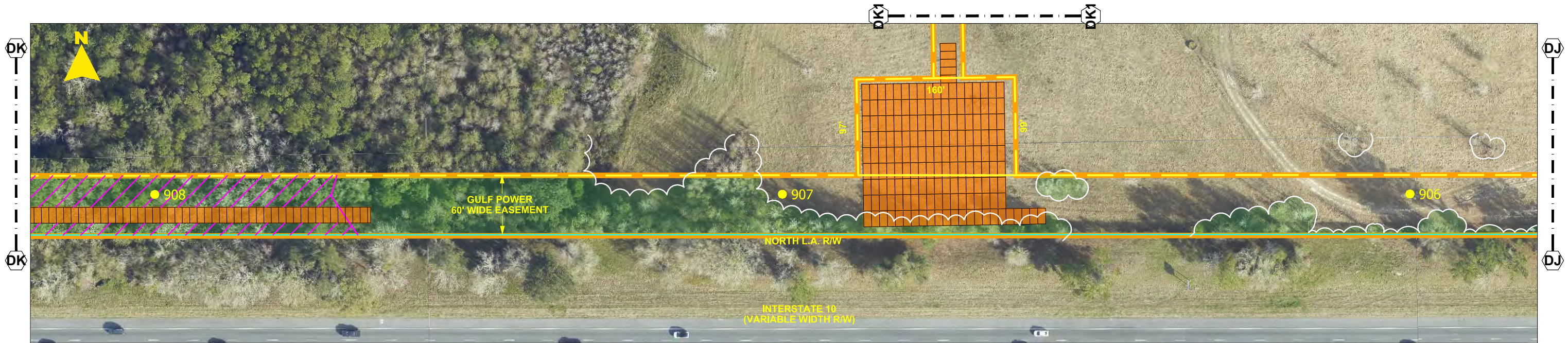
TYPICAL CROSS SECTION VIEW OF PROPOSED LINE

24 x 36 Scale: 1" = 50'
11 x 17 Scale: 1" = 100'



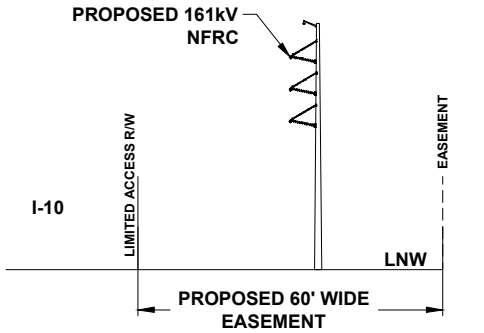
0	06/25/19	ISSUED FOR PERMIT SUBMITTAL	GCC	JJB	MKL
REV	DATE	DESCRIPTION	BY	CKD	APP

GULF POWER COMPANY		NORTH FLORIDA RESILIENCY CONNECTION	
SCALE: 1" = 100' DRAWN BY: GCC ENGINEER: MKL COUNTY: MADISON 69 OF 103		DATE: 04/30/19 CHECKED BY: JJB SECTION: AS SHOWN FILE NAME: RS4000	
		FPL 039561 20210015-EI	



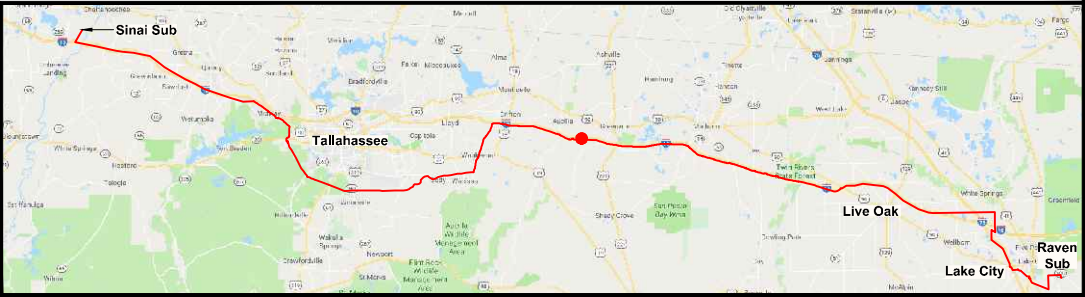
- NOTES:**
1. SURVEY BOUNDARIES AND WETLAND DELINEATION PROVIDED BY OTHERS.
 2. TEMPORARY MATTING CONFIGURATION BASED ON PLANS PREPARED BY PICKETT.

LEGEND	
	TEMPORARY MATTING
	LIMITS OF UPLAND CLEARING
	LIMITS OF WETLAND CLEARING
	EXISTING FPL EASEMENT
	PROPOSED EASEMENT
	PROJECT BOUNDARY
	PROPERTY LINE
	WETLAND
	DITCH, STREAM & WATERBODY
	278A2 TRANSMISSION POLE TO BE INSTALLED
	278A2 EXISTING TRANSMISSION POLE TO REMAIN
	278A2 TRANSMISSION POLE TO BE REMOVED
	1 PROJECT MILE MARKER



TYPICAL CROSS SECTION VIEW OF PROPOSED LINE

24 x 36 Scale: 1" = 50'
11 x 17 Scale: 1" = 100'



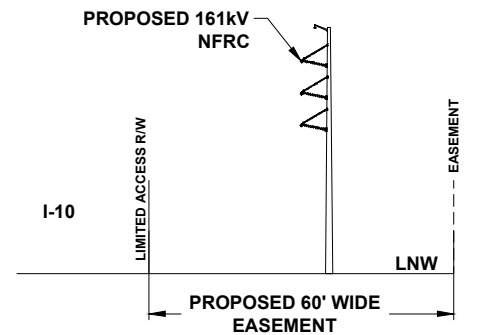
0	06/25/19	ISSUED FOR PERMIT SUBMITTAL	GCC	JJB	MKL
REV	DATE	DESCRIPTION	BY	CKD	APP

GULF POWER COMPANY		NORTH FLORIDA RESILIENCY CONNECTION	
SCALE: 1" = 100' DRAWN BY: GCC ENGINEER: MKL COUNTY: MADISON 70 OF 103		DATE: 04/30/19 CHECKED BY: JJB SECTION: AS SHOWN FILE NAME: RS4000	
		FPL 039562 20210015-EI	



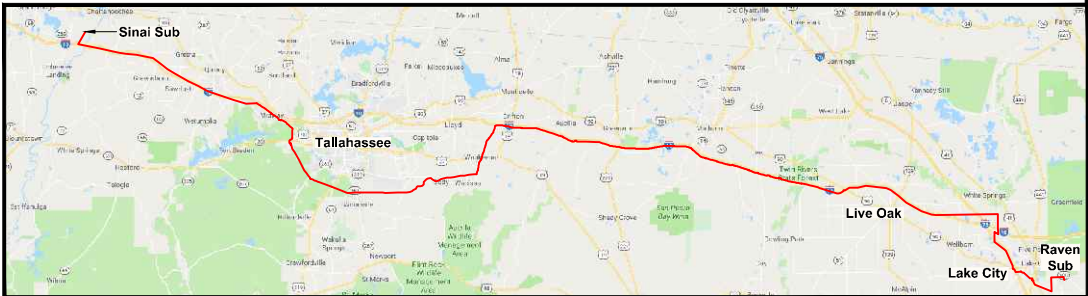
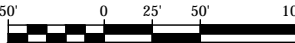
- NOTES:**
1. SURVEY BOUNDARIES AND WETLAND DELINEATION PROVIDED BY OTHERS.
 2. TEMPORARY MATTING CONFIGURATION BASED ON PLANS PREPARED BY PICKETT.

LEGEND			
	TEMPORARY MATTING		WETLAND
	LIMITS OF UPLAND CLEARING		DITCH, STREAM & WATERBODY
	LIMITS OF WETLAND CLEARING		278A2 TRANSMISSION POLE TO BE INSTALLED
	EXISTING FPL EASEMENT		278A2 EXISTING TRANSMISSION POLE TO REMAIN
	PROPOSED EASEMENT		278A2 TRANSMISSION POLE TO BE REMOVED
	PROJECT BOUNDARY		PROJECT MILE MARKER
	PROPERTY LINE		



TYPICAL CROSS SECTION VIEW OF PROPOSED LINE

24 x 36 Scale: 1" = 2000'
11 x 17 Scale: 1" = 400'



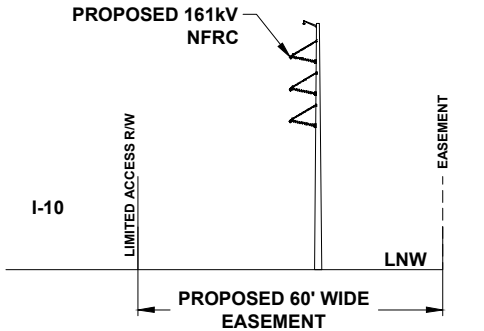
0	06/25/19	ISSUED FOR PERMIT SUBMITTAL	GCC	JJB	MKL
REV	DATE	DESCRIPTION	BY	CKD	APP

GULF POWER COMPANY		NORTH FLORIDA RESILIENCY CONNECTION	
SCALE: 1" = 100' DRAWN BY: GCC ENGINEER: MKL COUNTY: MADISON 70A OF 103		DATE: 04/30/19 CHECKED BY: JJB SECTION: AS SHOWN FILE NAME: RS4000	
		FPL 039563 20210015-EI	

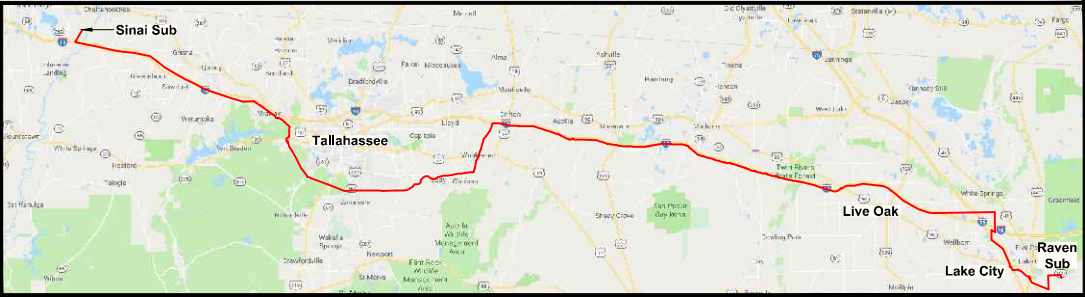
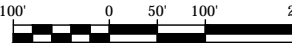


- NOTES:**
1. SURVEY BOUNDARIES AND WETLAND DELINEATION PROVIDED BY OTHERS.
 2. TEMPORARY MATTING CONFIGURATION BASED ON PLANS PREPARED BY PICKETT.

LEGEND			
	TEMPORARY MATTING		WETLAND
	LIMITS OF UPLAND CLEARING		DITCH, STREAM & WATERBODY
	LIMITS OF WETLAND CLEARING		278A2 TRANSMISSION POLE TO BE INSTALLED
	EXISTING FPL EASEMENT		278A2 EXISTING TRANSMISSION POLE TO REMAIN
	PROPOSED EASEMENT		278A2 TRANSMISSION POLE TO BE REMOVED
	PROJECT BOUNDARY		1 PROJECT MILE MARKER
	PROPERTY LINE		



24 x 36 Scale: 1" = 100'
11 x 17 Scale: 1" = 200'



0	06/25/19	ISSUED FOR PERMIT SUBMITTAL	GCC	JJB	MKL
REV	DATE	DESCRIPTION	BY	CHKD	APP

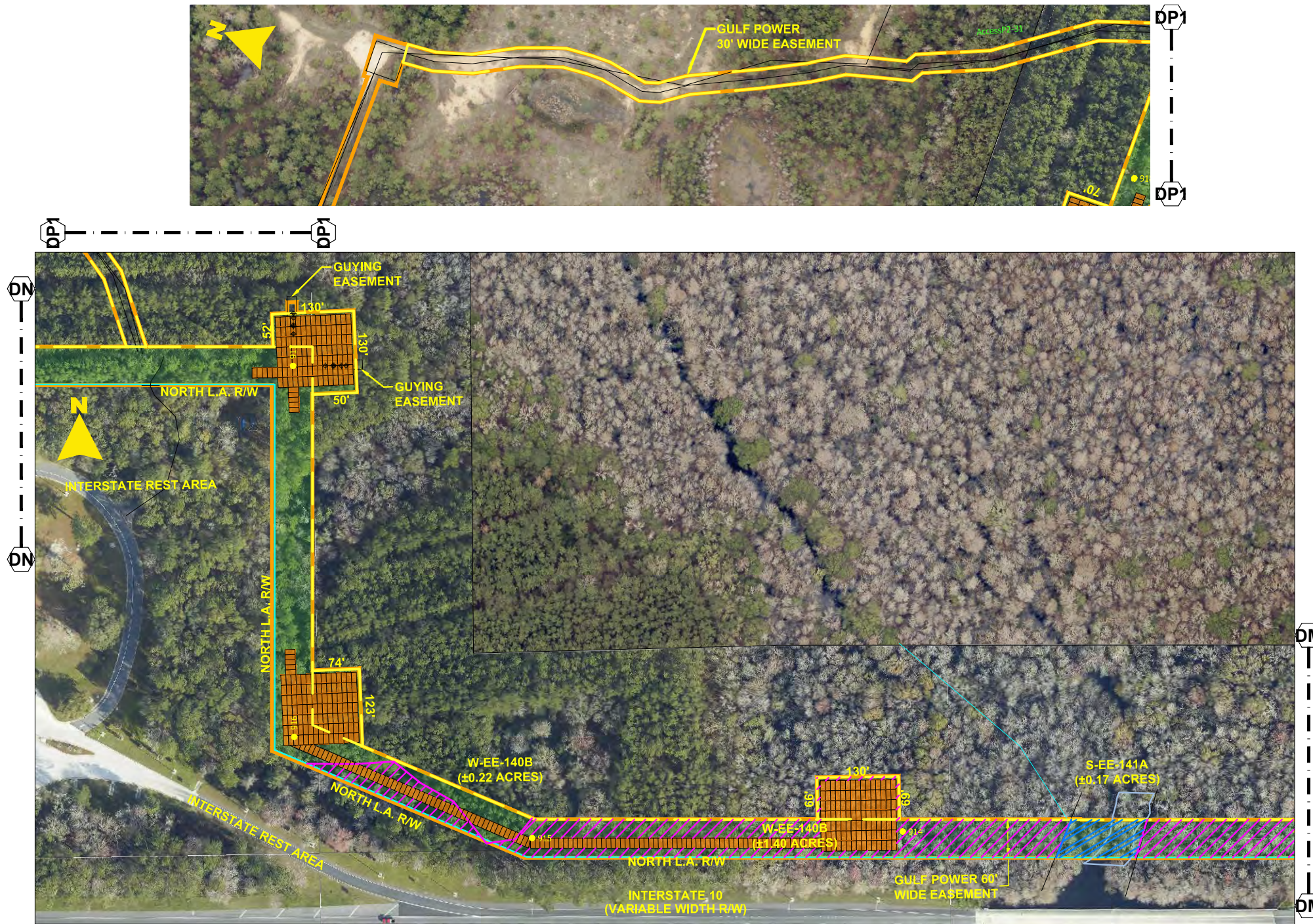
GULF POWER COMPANY

SCALE: 1" = 200'
DRAWN BY: GCC
ENGINEER: TJB
COUNTY: MADISON
71 OF 103

DATE: 04/30/19
CHECKED BY: JJB
SECTION: AS SHOWN
FILE NAME: RS4000

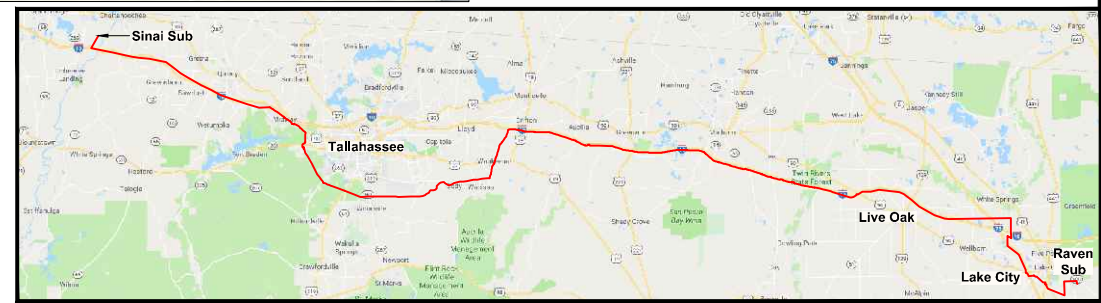
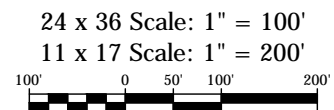
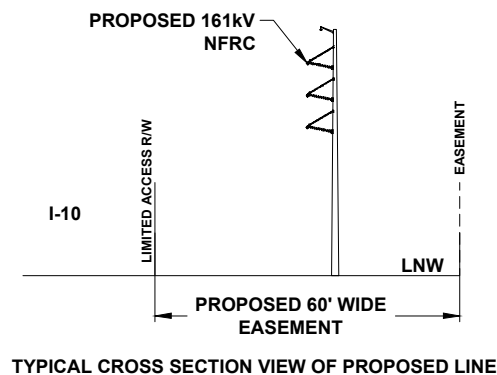
NORTH FLORIDA RESILIENCY CONNECTION

FPL 039564
20210015-EI



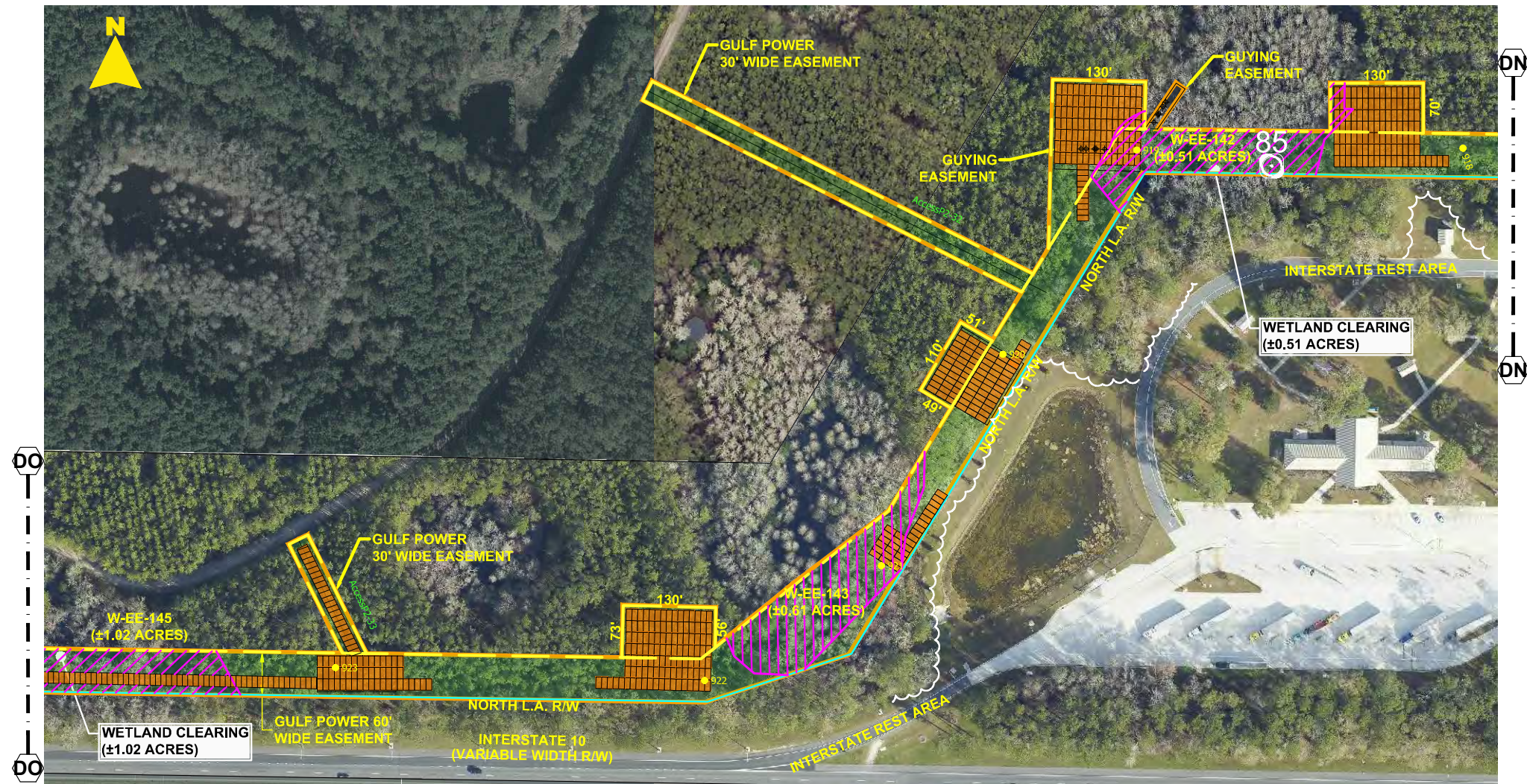
- NOTES:**
1. SURVEY BOUNDARIES AND WETLAND DELINEATION PROVIDED BY OTHERS.
 2. TEMPORARY MATTING CONFIGURATION BASED ON PLANS PREPARED BY PICKETT.

LEGEND			
	TEMPORARY MATTING		WETLAND
	LIMITS OF UPLAND CLEARING		DITCH, STREAM & WATERBODY
	LIMITS OF WETLAND CLEARING		278A2 TRANSMISSION POLE TO BE INSTALLED
	EXISTING FPL EASEMENT		278A2 EXISTING TRANSMISSION POLE TO REMAIN
	PROPOSED EASEMENT		278A2 TRANSMISSION POLE TO BE REMOVED
	PROJECT BOUNDARY		PROJECT MILE MARKER
	PROPERTY LINE		



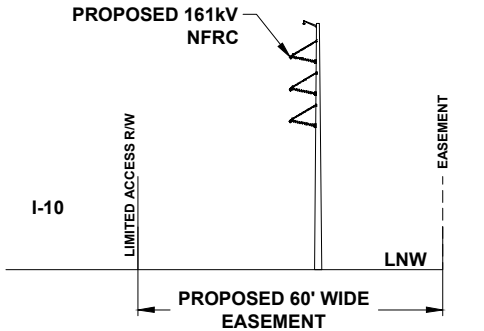
GULF POWER COMPANY		NORTH FLORIDA RESILIENCY CONNECTION	
SCALE: 1" = 200'	DATE: 04/30/19		FPL 039565 20210015-EI
DRAWN BY: GCC	CHECKED BY: JJB		
ENGINEER: TJB	SECTION: AS SHOWN		
COUNTY: MADISON	FILE NAME: RS4000		
72 OF 103			

0	06/25/19	ISSUED FOR PERMIT SUBMITTAL	GCC	JJB	MKL
REV	DATE	DESCRIPTION	BY	CHKD	APP



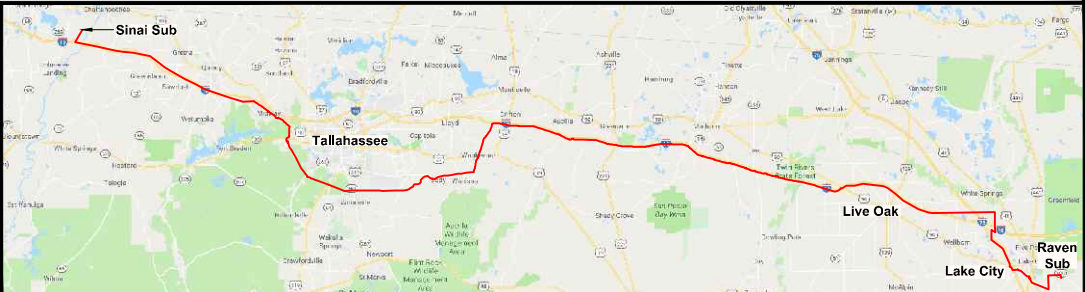
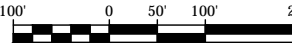
- NOTES:
1. SURVEY BOUNDARIES AND WETLAND DELINEATION PROVIDED BY OTHERS.
 2. TEMPORARY MATTING CONFIGURATION BASED ON PLANS PREPARED BY PICKETT.

LEGEND			
	TEMPORARY MATTING		WETLAND
	LIMITS OF UPLAND CLEARING		DITCH, STREAM & WATERBODY
	LIMITS OF WETLAND CLEARING		278A2 TRANSMISSION POLE TO BE INSTALLED
	EXISTING FPL EASEMENT		278A2 EXISTING TRANSMISSION POLE TO REMAIN
	PROPOSED EASEMENT		278A2 TRANSMISSION POLE TO BE REMOVED
	PROJECT BOUNDARY		PROJECT MILE MARKER
	PROPERTY LINE		



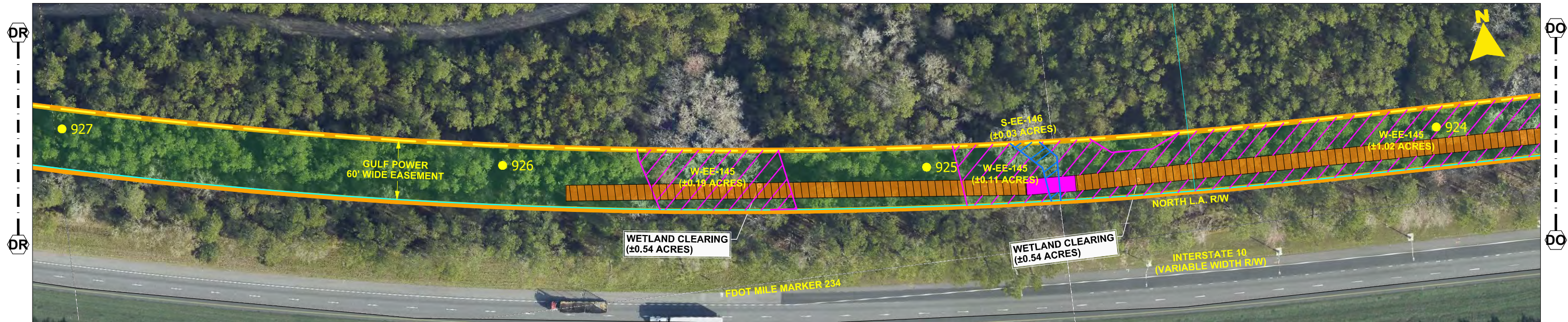
TYPICAL CROSS SECTION VIEW OF PROPOSED LINE

24 x 36 Scale: 1" = 100'
11 x 17 Scale: 1" = 200'



0	06/25/19	ISSUED FOR PERMIT SUBMITTAL	GCC	JJB	MKL
REV	DATE	DESCRIPTION	BY	CHKD	APP

GULF POWER COMPANY		NORTH FLORIDA RESILIENCY CONNECTION	
SCALE: 1" = 200' DRAWN BY: GCC ENGINEER: TJB COUNTY: MADISON 73 OF 103		DATE: 04/30/19 CHECKED BY: JJB SECTION: AS SHOWN FILE NAME: RS4000	
		FPL 039566 20210015-EI	



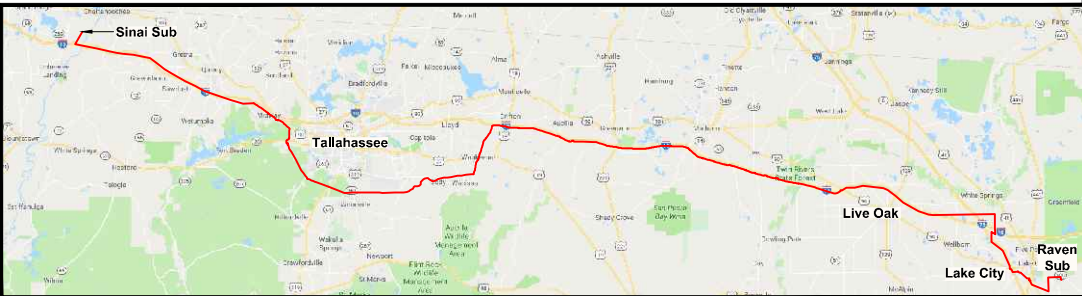
- NOTES:**
- 1. SURVEY BOUNDARIES AND WETLAND DELINEATION PROVIDED BY OTHERS.
 - 2. TEMPORARY MATTING CONFIGURATION BASED ON PLANS PREPARED BY PICKETT.

LEGEND			
	TEMPORARY MATTING		WETLAND
	LIMITS OF UPLAND CLEARING		DITCH, STREAM & WATERBODY
	LIMITS OF WETLAND CLEARING		278A2 TRANSMISSION POLE TO BE INSTALLED
	EXISTING FPL EASEMENT		278A2 EXISTING TRANSMISSION POLE TO REMAIN
	PROPOSED EASEMENT		278A2 TRANSMISSION POLE TO BE REMOVED
	PROJECT BOUNDARY		PROJECT MILE MARKER
	PROPERTY LINE		



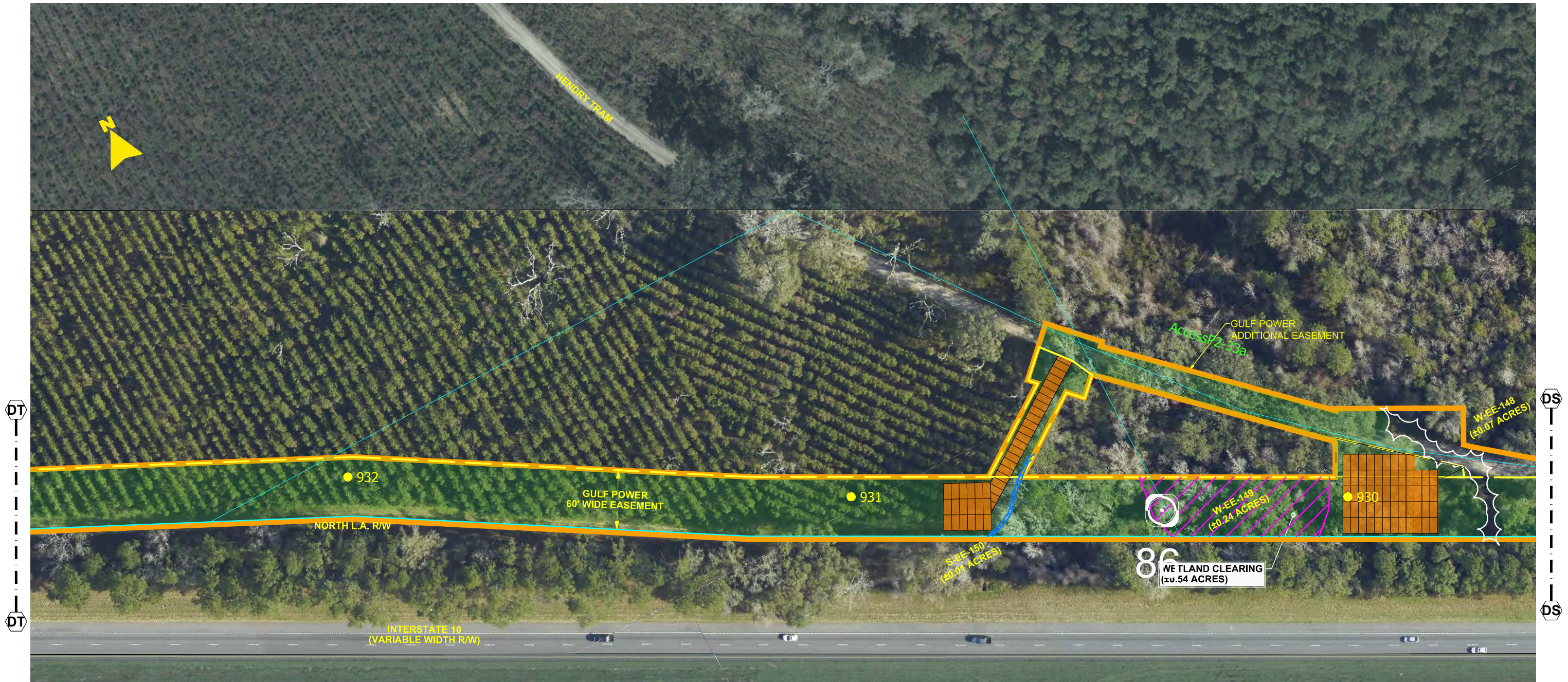
TYPICAL CROSS SECTION VIEW OF PROPOSED LINE

24 x 36 Scale: 1" = 50'
11 x 17 Scale: 1" = 100'



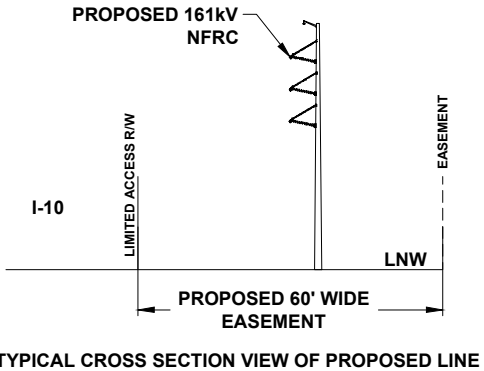
0	06/25/19	ISSUED FOR PERMIT SUBMITTAL	GCC	JJB	MKL
REV	DATE	DESCRIPTION	BY	CKD	APP

GULF POWER COMPANY		NORTH FLORIDA RESILIENCY CONNECTION	
SCALE: 1" = 100' DRAWN BY: GCC ENGINEER: MKL COUNTY: MADISON 74 OF 103		DATE: 04/30/19 CHECKED BY: JJB SECTION: AS SHOWN FILE NAME: RS4000	
		FPL 039567 20210015-EI	

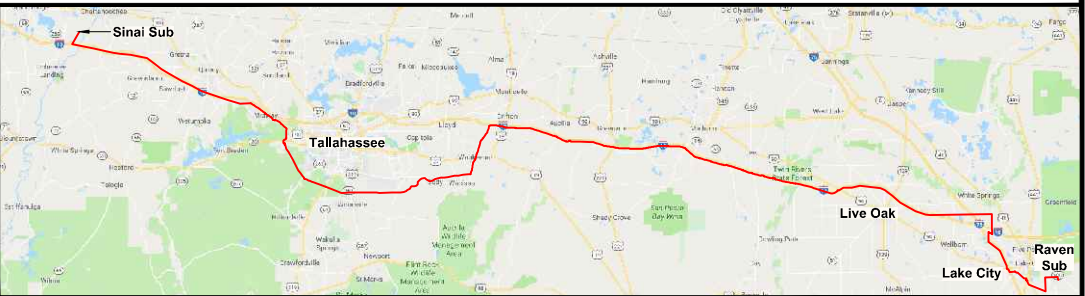


- NOTES:**
1. SURVEY BOUNDARIES AND WETLAND DELINEATION PROVIDED BY OTHERS.
 2. TEMPORARY MATTING CONFIGURATION BASED ON PLANS PREPARED BY PICKETT.

LEGEND			
	TEMPORARY MATTING		WETLAND
	LIMITS OF UPLAND CLEARING		DITCH, STREAM & WATERBODY
	LIMITS OF WETLAND CLEARING		278A2 TRANSMISSION POLE TO BE INSTALLED
	EXISTING FPL EASEMENT		278A2 EXISTING TRANSMISSION POLE TO REMAIN
	PROPOSED EASEMENT		278A2 TRANSMISSION POLE TO BE REMOVED
	PROJECT BOUNDARY		PROJECT MILE MARKER
	PROPERTY LINE		



24 x 36 Scale: 1" = 50'
11 x 17 Scale: 1" = 100'



0	06/25/19	ISSUED FOR PERMIT SUBMITTAL	GCC	JJB	MKL
REV	DATE	DESCRIPTION	BY	CKD	APP

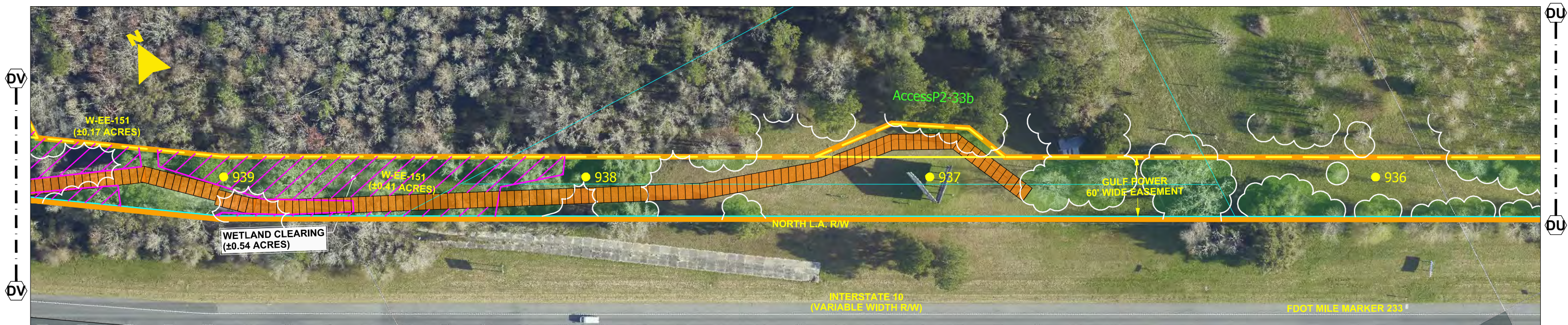
GULF POWER COMPANY

SCALE: 1" = 100'
DRAWN BY: GCC
ENGINEER: MKL
COUNTY: MADISON
75 OF 103

NORTH FLORIDA RESILIENCY CONNECTION

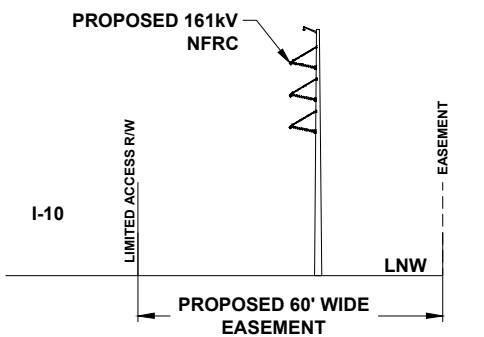
DATE: 04/30/19
CHECKED BY: JJB
SECTION: AS SHOWN
FILE NAME: RS4000

FPL 039568
20210015-EI



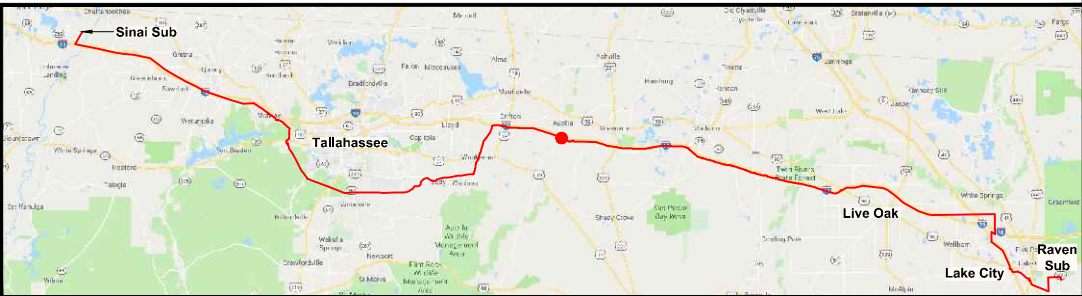
- NOTES:**
1. SURVEY BOUNDARIES AND WETLAND DELINEATION PROVIDED BY OTHERS.
 2. TEMPORARY MATTING CONFIGURATION BASED ON PLANS PREPARED BY PICKETT.

LEGEND			
	TEMPORARY MATTING		WETLAND
	LIMITS OF UPLAND CLEARING		DITCH, STREAM & WATERBODY
	LIMITS OF WETLAND CLEARING		278A2 TRANSMISSION POLE TO BE INSTALLED
	EXISTING FPL EASEMENT		278A2 EXISTING TRANSMISSION POLE TO REMAIN
	PROPOSED EASEMENT		278A2 TRANSMISSION POLE TO BE REMOVED
	PROJECT BOUNDARY		PROJECT MILE MARKER
	PROPERTY LINE		



TYPICAL CROSS SECTION VIEW OF PROPOSED LINE

24 x 36 Scale: 1" = 50'
11 x 17 Scale: 1" = 100'



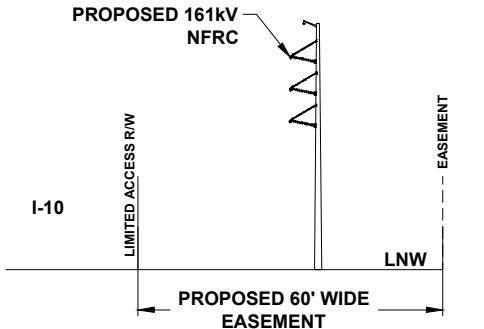
0	06/25/19	ISSUED FOR PERMIT SUBMITTAL	GCC	JJB	MKL
REV	DATE	DESCRIPTION	BY	CKD	APP

GULF POWER COMPANY		NORTH FLORIDA RESILIENCY CONNECTION	
SCALE: 1" = 100' DRAWN BY: GCC ENGINEER: MKL COUNTY: MADISON 76 OF 103		DATE: 04/30/19 CHECKED BY: JJB SECTION: AS SHOWN FILE NAME: RS4000	
		FPL 039569 20210015-EI	

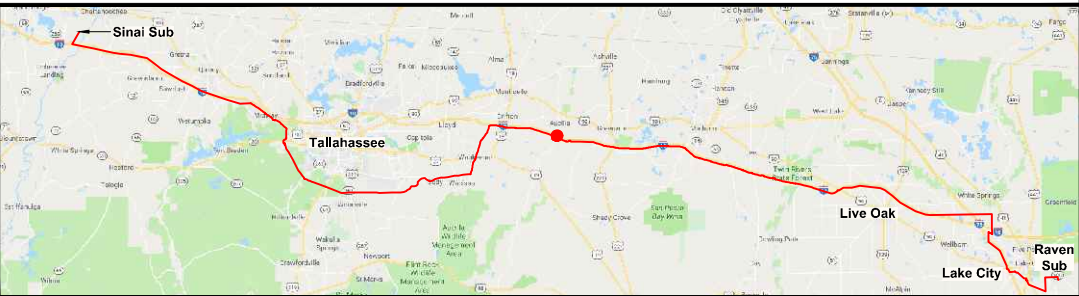


- NOTES:**
1. SURVEY BOUNDARIES AND WETLAND DELINEATION PROVIDED BY OTHERS.
 2. TEMPORARY MATTING CONFIGURATION BASED ON PLANS PREPARED BY PICKETT.

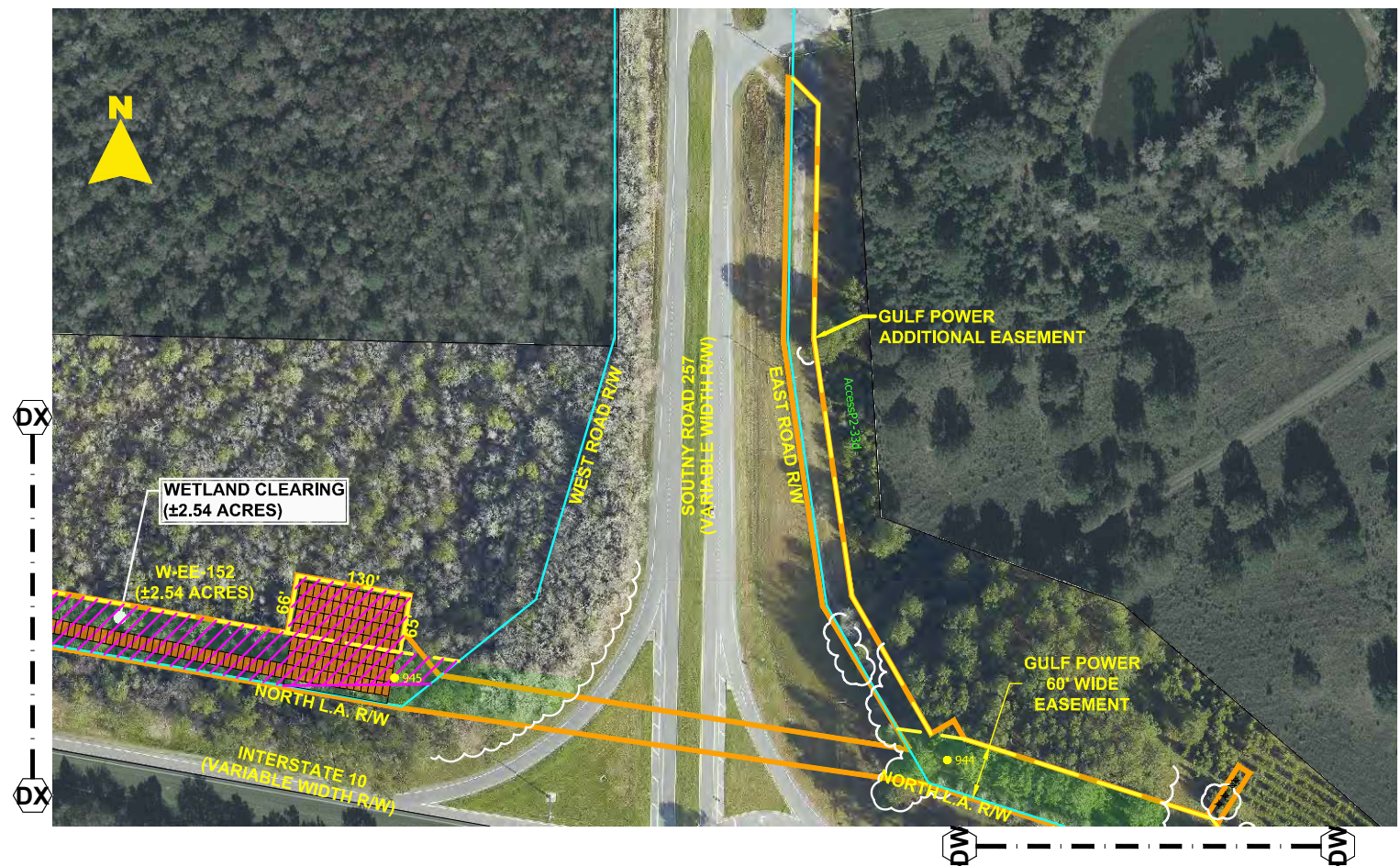
LEGEND			
	TEMPORARY MATTING		WETLAND
	LIMITS OF UPLAND CLEARING		DITCH, STREAM & WATERBODY
	LIMITS OF WETLAND CLEARING		278A2 TRANSMISSION POLE TO BE INSTALLED
	EXISTING FPL EASEMENT		278A2 EXISTING TRANSMISSION POLE TO REMAIN
	PROPOSED EASEMENT		278A2 TRANSMISSION POLE TO BE REMOVED
	PROJECT BOUNDARY		PROJECT MILE MARKER
	PROPERTY LINE		



24 x 36 Scale: 1" = 50'
11 x 17 Scale: 1" = 100'

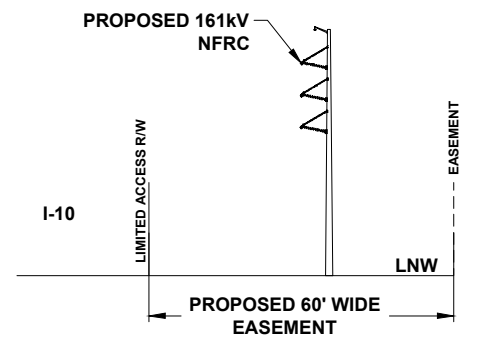


GULF POWER COMPANY		NORTH FLORIDA RESILIENCY CONNECTION	
SCALE: 1" = 100'		DATE: 04/30/19	
DRAWN BY: GCC		CHECKED BY: JJB	
ENGINEER: MKL		SECTION: AS SHOWN	
COUNTY: MADISON		FILE NAME: RS4000	
77 OF 103			
		FPL 039570 20210015-EI	



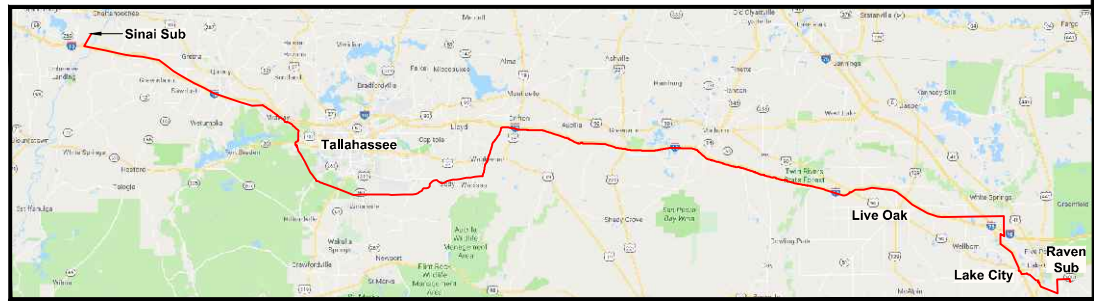
- NOTES:
1. SURVEY BOUNDARIES AND WETLAND DELINEATION PROVIDED BY OTHERS.
 2. TEMPORARY MATTING CONFIGURATION BASED ON PLANS PREPARED BY PICKETT.

LEGEND			
	TEMPORARY MATTING		WETLAND
	LIMITS OF UPLAND CLEARING		DITCH, STREAM & WATERBODY
	LIMITS OF WETLAND CLEARING		278A2 TRANSMISSION POLE TO BE INSTALLED
	EXISTING FPL EASEMENT		278A2 EXISTING TRANSMISSION POLE TO REMAIN
	PROPOSED EASEMENT		278A2 TRANSMISSION POLE TO BE REMOVED
	PROJECT BOUNDARY		1 PROJECT MILE MARKER
	PROPERTY LINE		



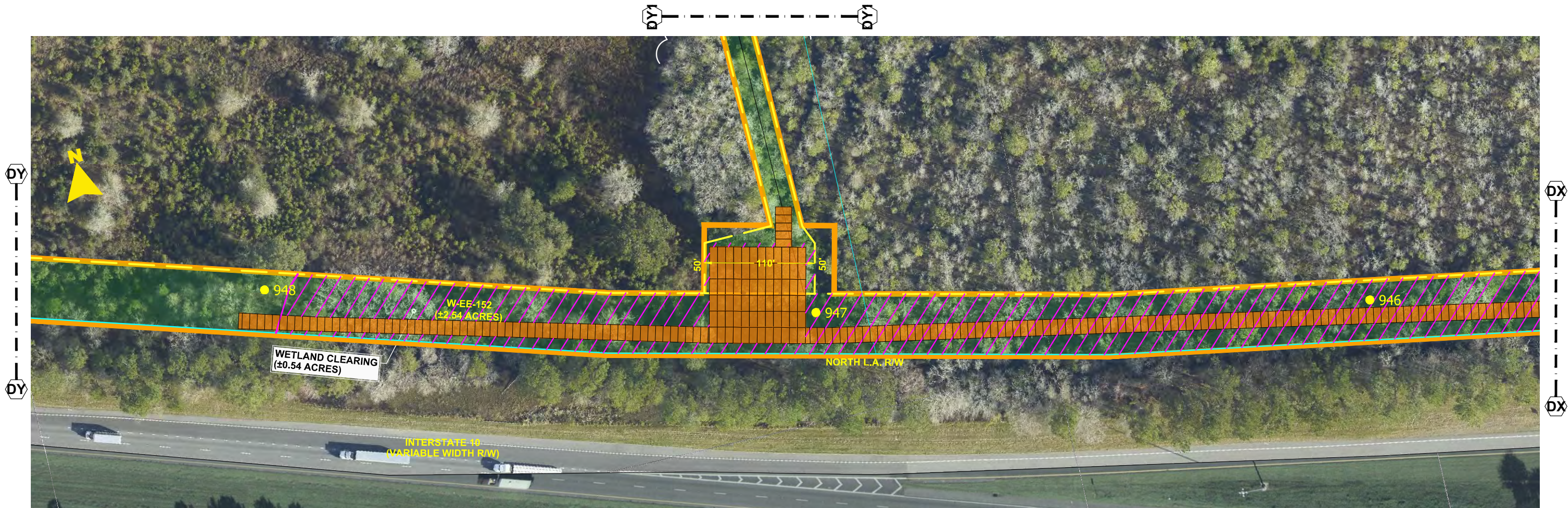
TYPICAL CROSS SECTION VIEW OF PROPOSED LINE

24 x 36 Scale: 1" = 100'
11 x 17 Scale: 1" = 200'



0	06/25/19	ISSUED FOR PERMIT SUBMITTAL	GCC	JJB	MKL
REV	DATE	DESCRIPTION	BY	CHKD	APP

GULF POWER COMPANY		NORTH FLORIDA RESILIENCY CONNECTION	
SCALE: 1" = 200' DRAWN BY: GCC ENGINEER: TJB COUNTY: MADISON 78 OF 103		DATE: 04/30/19 CHECKED BY: JJB SECTION: AS SHOWN FILE NAME: RS4000	
		FPL 039571 20210015-EI	



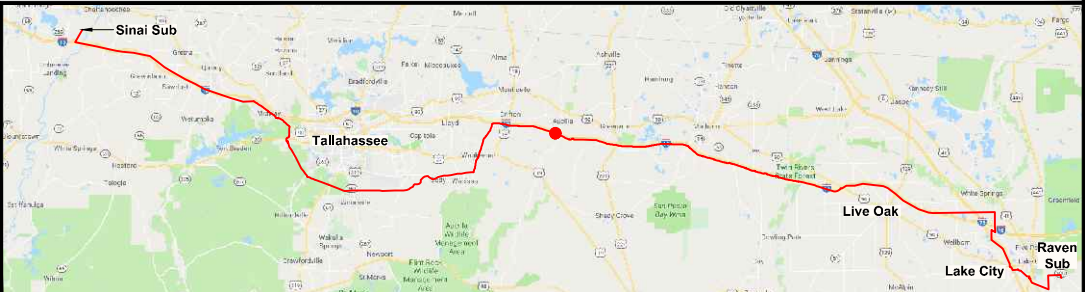
- NOTES:**
1. SURVEY BOUNDARIES AND WETLAND DELINEATION PROVIDED BY OTHERS.
 2. TEMPORARY MATTING CONFIGURATION BASED ON PLANS PREPARED BY PICKETT.

LEGEND			
	TEMPORARY MATTING		WETLAND
	LIMITS OF UPLAND CLEARING		DITCH, STREAM & WATERBODY
	LIMITS OF WETLAND CLEARING		278A2 TRANSMISSION POLE TO BE INSTALLED
	EXISTING FPL EASEMENT		278A2 EXISTING TRANSMISSION POLE TO REMAIN
	PROPOSED EASEMENT		278A2 TRANSMISSION POLE TO BE REMOVED
	PROJECT BOUNDARY		1 PROJECT MILE MARKER
	PROPERTY LINE		



TYPICAL CROSS SECTION VIEW OF PROPOSED LINE

24 x 36 Scale: 1" = 50'
11 x 17 Scale: 1" = 100'



0	06/25/19	ISSUED FOR PERMIT SUBMITTAL	GCC	JJB	MKL
REV	DATE	DESCRIPTION	BY	CHKD	APP

GULF POWER COMPANY

SCALE: 1" = 100'
DRAWN BY: GCC
ENGINEER: MKL
COUNTY: MADISON
79 OF 103

DATE: 04/30/19
CHECKED BY: JJB
SECTION: AS SHOWN
FILE NAME: RS4000

NORTH FLORIDA RESILIENCY CONNECTION

FPL 039572
20210015-EI



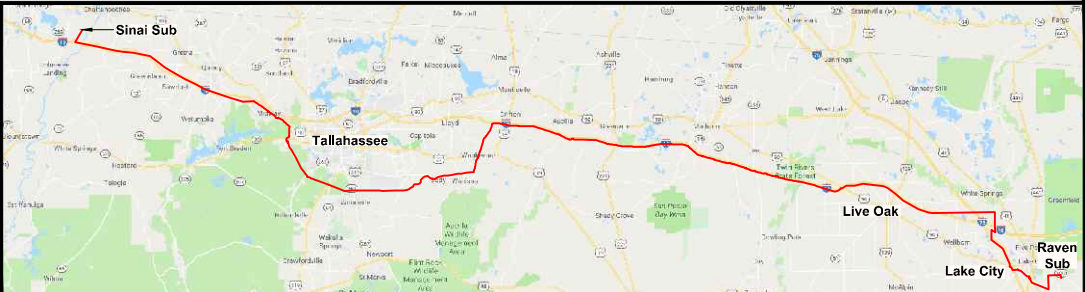
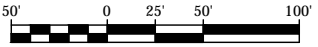
- NOTES:**
1. SURVEY BOUNDARIES AND WETLAND DELINEATION PROVIDED BY OTHERS.
 2. TEMPORARY MATTING CONFIGURATION BASED ON PLANS PREPARED BY PICKETT.

LEGEND			
	TEMPORARY MATTING		WETLAND
	LIMITS OF UPLAND CLEARING		DITCH, STREAM & WATERBODY
	LIMITS OF WETLAND CLEARING		278A2 TRANSMISSION POLE TO BE INSTALLED
	EXISTING FPL EASEMENT		278A2 EXISTING TRANSMISSION POLE TO REMAIN
	PROPOSED EASEMENT		278A2 TRANSMISSION POLE TO BE REMOVED
	PROJECT BOUNDARY		PROJECT MILE MARKER
	PROPERTY LINE		



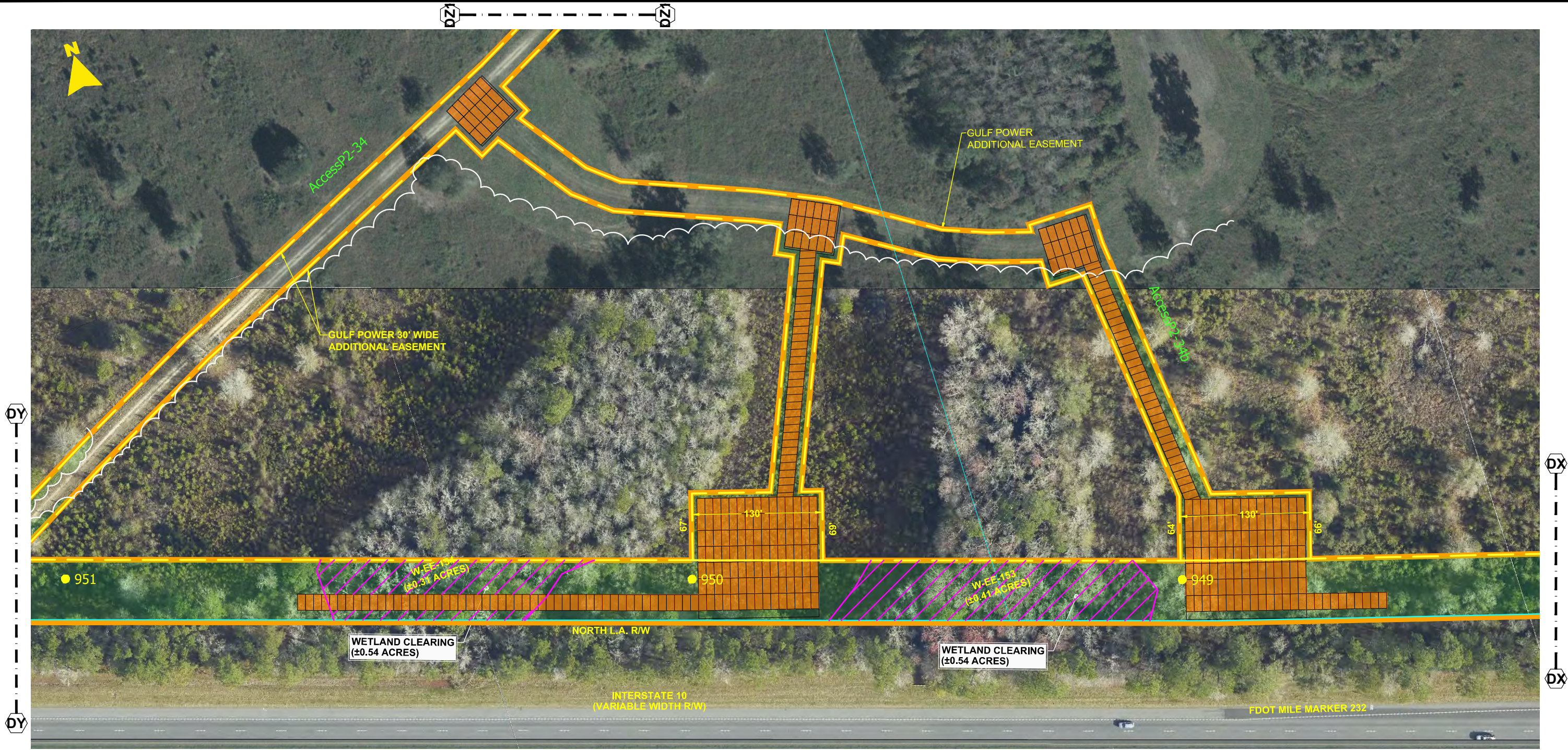
TYPICAL CROSS SECTION VIEW OF PROPOSED LINE

24 x 36 Scale: 1" = 150'
11 x 17 Scale: 1" = 300'



0	06/25/19	ISSUED FOR PERMIT SUBMITTAL	GCC	JJB	MKL
REV	DATE	DESCRIPTION	BY	CHKD	APP

GULF POWER COMPANY		NORTH FLORIDA RESILIENCY CONNECTION		
SCALE: 1" = 100'	DATE: 04/30/19		FPL 039573 20210015-EI	
DRAWN BY: GCC	CHECKED BY: JJB			
ENGINEER: MKL	SECTION: AS SHOWN			
COUNTY: MADISON	FILE NAME: RS4000			
79A OF 103				



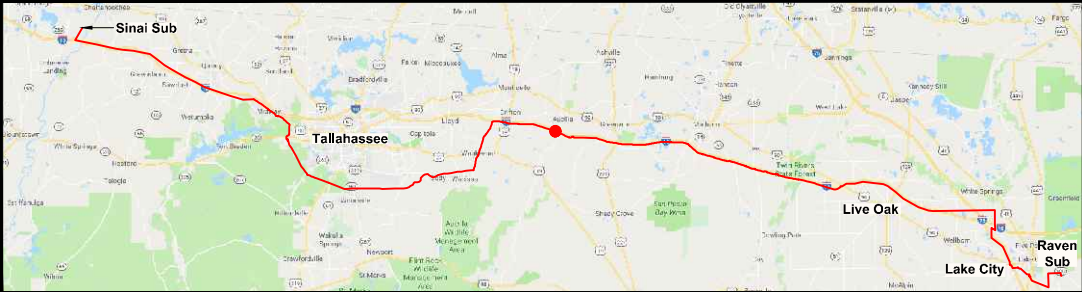
- NOTES:**
1. SURVEY BOUNDARIES AND WETLAND DELINEATION PROVIDED BY OTHERS.
 2. TEMPORARY MATTING CONFIGURATION BASED ON PLANS PREPARED BY PICKETT.

LEGEND			
	TEMPORARY MATTING		WETLAND
	LIMITS OF UPLAND CLEARING		DITCH, STREAM & WATERBODY
	LIMITS OF WETLAND CLEARING		278A2 TRANSMISSION POLE TO BE INSTALLED
	EXISTING FPL EASEMENT		278A2 EXISTING TRANSMISSION POLE TO REMAIN
	PROPOSED EASEMENT		278A2 TRANSMISSION POLE TO BE REMOVED
	PROJECT BOUNDARY		PROJECT MILE MARKER
	PROPERTY LINE		



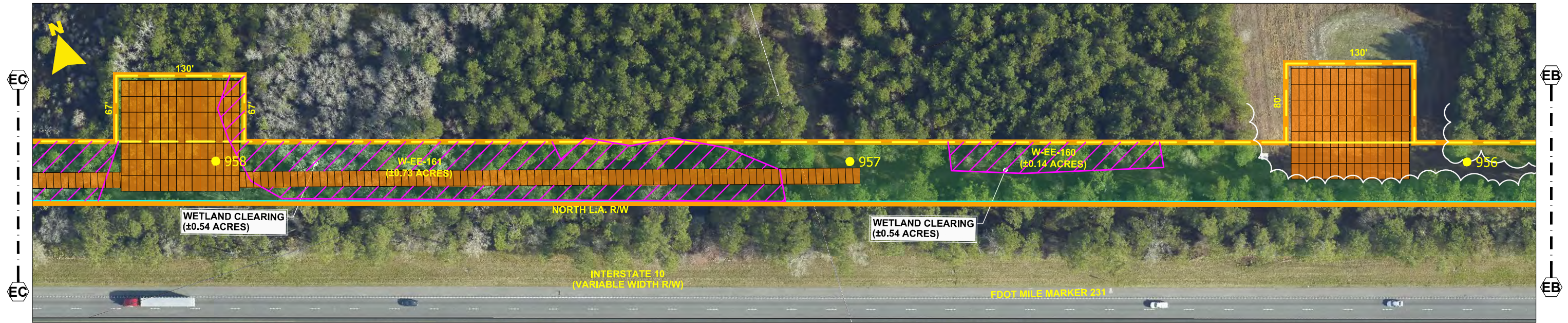
TYPICAL CROSS SECTION VIEW OF PROPOSED LINE

24 x 36 Scale: 1" = 50'
11 x 17 Scale: 1" = 100'



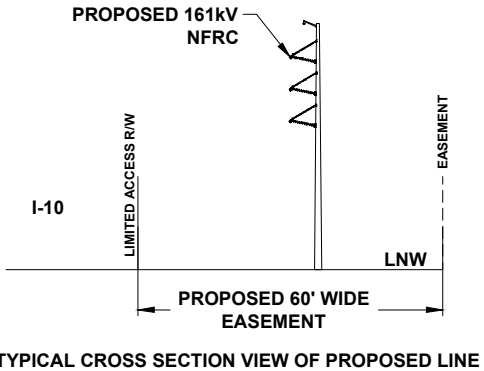
0	06/25/19	ISSUED FOR PERMIT SUBMITTAL	GCC	JJB	MKL
REV	DATE	DESCRIPTION	BY	CHKD	APP

GULF POWER COMPANY		NORTH FLORIDA RESILIENCY CONNECTION	
SCALE: 1" = 100' DRAWN BY: GCC ENGINEER: MKL COUNTY: MADISON 80 OF 103		DATE: 04/30/19 CHECKED BY: JJB SECTION: AS SHOWN FILE NAME: RS4000	
		FPL 039574 20210015-EI	

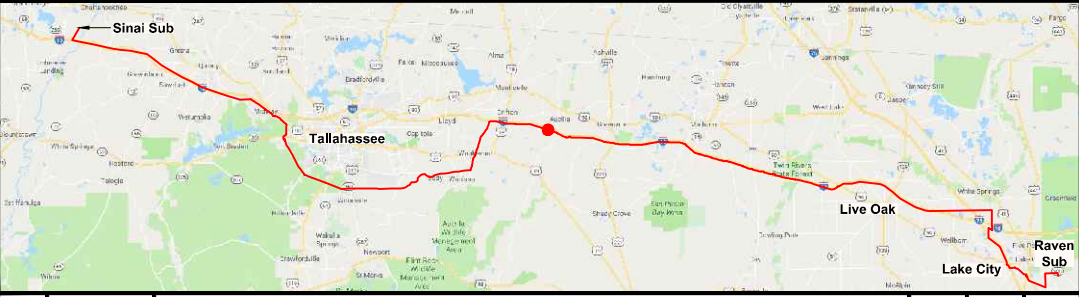


- NOTES:
1. SURVEY BOUNDARIES AND WETLAND DELINEATION PROVIDED BY OTHERS.
 2. TEMPORARY MATTING CONFIGURATION BASED ON PLANS PREPARED BY PICKETT.

LEGEND			
	TEMPORARY MATTING		WETLAND
	LIMITS OF UPLAND CLEARING		DITCH, STREAM & WATERBODY
	LIMITS OF WETLAND CLEARING		278A2 TRANSMISSION POLE TO BE INSTALLED
	EXISTING FPL EASEMENT		278A2 EXISTING TRANSMISSION POLE TO REMAIN
	PROPOSED EASEMENT		278A2 TRANSMISSION POLE TO BE REMOVED
	PROJECT BOUNDARY		1 PROJECT MILE MARKER
	PROPERTY LINE		

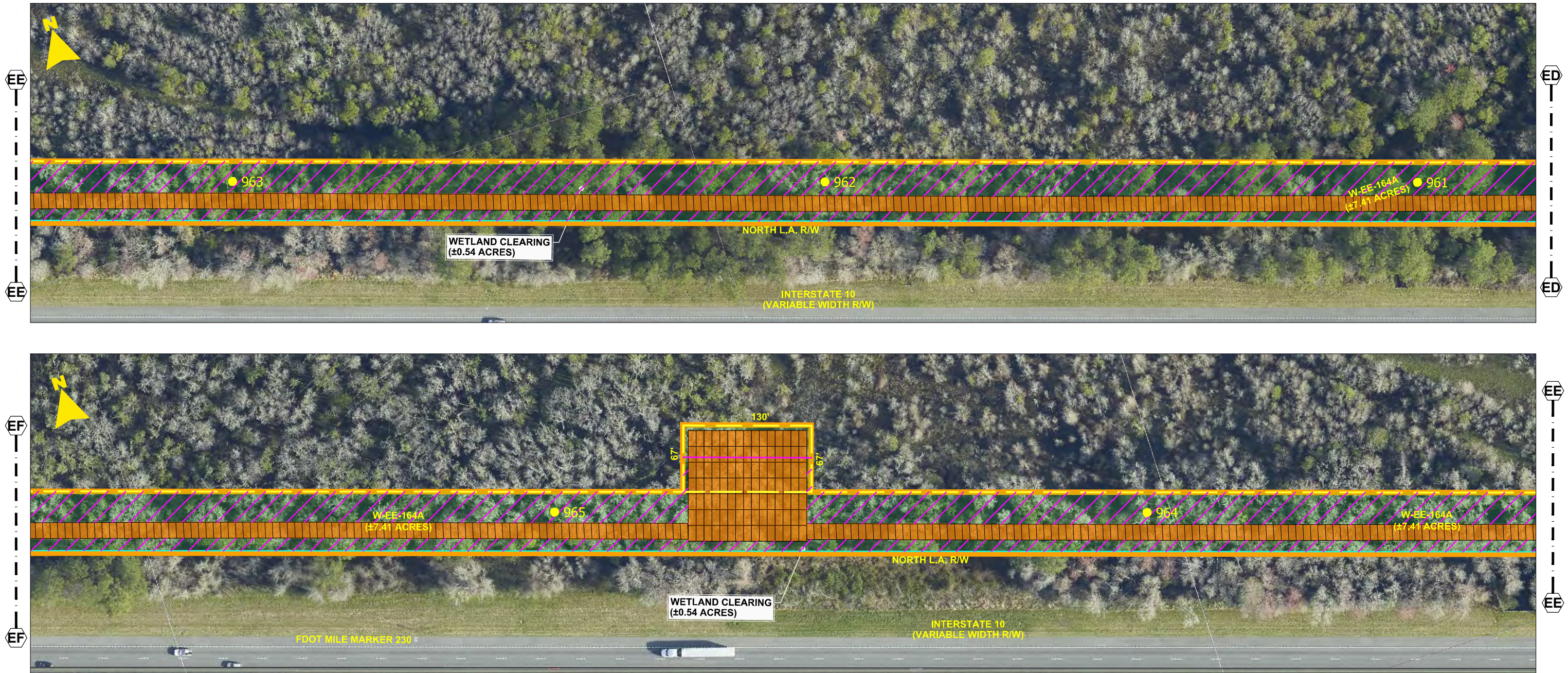


24 x 36 Scale: 1" = 50'
11 x 17 Scale: 1" = 100'



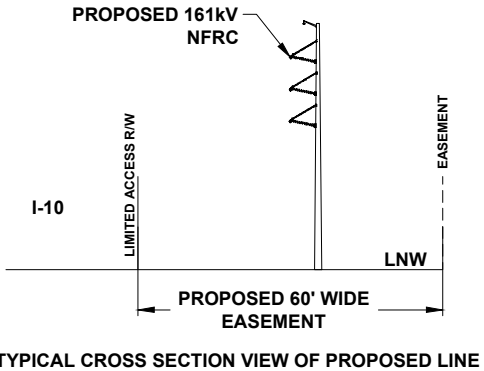
0	06/25/19	ISSUED FOR PERMIT SUBMITTAL	GCC	JJB	MKL
REV	DATE	DESCRIPTION	BY	CKD	APP

GULF POWER COMPANY		NORTH FLORIDA RESILIENCY CONNECTION		
SCALE: 1" = 100'	DATE: 04/30/19		FPL 039576 20210015-EI	
DRAWN BY: GCC	CHECKED BY: JJB			
ENGINEER: MKL	SECTION: AS SHOWN			
COUNTY: MADISON	FILE NAME: RS4000			
82 OF 103				

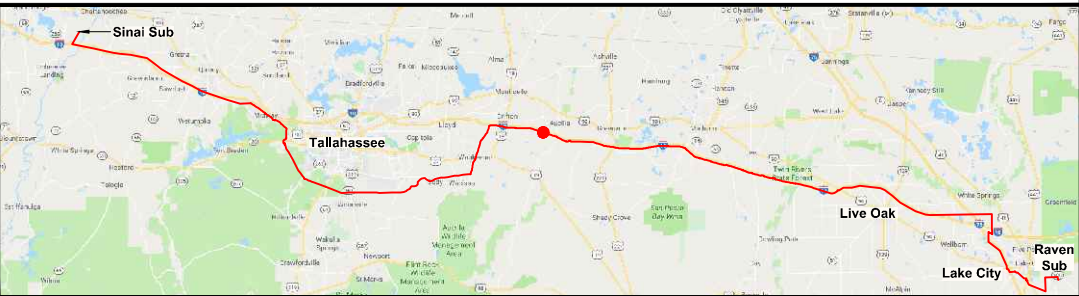


- NOTES:**
1. SURVEY BOUNDARIES AND WETLAND DELINEATION PROVIDED BY OTHERS.
 2. TEMPORARY MATTING CONFIGURATION BASED ON PLANS PREPARED BY PICKETT.

LEGEND			
	TEMPORARY MATTING		WETLAND
	LIMITS OF UPLAND CLEARING		DITCH, STREAM & WATERBODY
	LIMITS OF WETLAND CLEARING		278A2 TRANSMISSION POLE TO BE INSTALLED
	EXISTING FPL EASEMENT		278A2 EXISTING TRANSMISSION POLE TO REMAIN
	PROPOSED EASEMENT		278A2 TRANSMISSION POLE TO BE REMOVED
	PROJECT BOUNDARY		1 PROJECT MILE MARKER
	PROPERTY LINE		



24 x 36 Scale: 1" = 50'
11 x 17 Scale: 1" = 100'

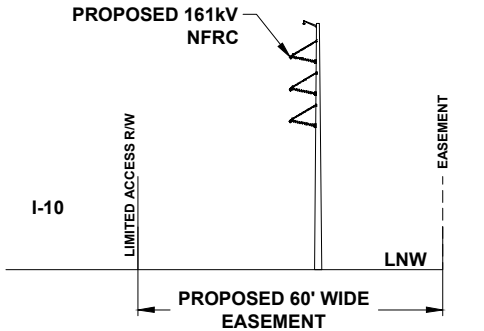


GULF POWER COMPANY		NORTH FLORIDA RESILIENCY CONNECTION	
SCALE: 1" = 100' DRAWN BY: GCC ENGINEER: MKL COUNTY: MADISON 83 OF 103		DATE: 04/30/19 CHECKED BY: JJB SECTION: AS SHOWN FILE NAME: RS4000	
		FPL 039577 20210015-EI	



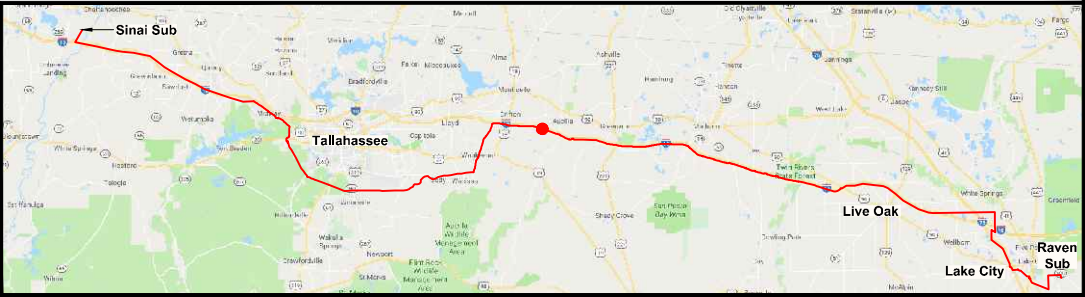
- NOTES:**
1. SURVEY BOUNDARIES AND WETLAND DELINEATION PROVIDED BY OTHERS.
 2. TEMPORARY MATTING CONFIGURATION BASED ON PLANS PREPARED BY PICKETT.

LEGEND			
	TEMPORARY MATTING		WETLAND
	LIMITS OF UPLAND CLEARING		DITCH, STREAM & WATERBODY
	LIMITS OF WETLAND CLEARING		278A2 TRANSMISSION POLE TO BE INSTALLED
	EXISTING FPL EASEMENT		278A2 EXISTING TRANSMISSION POLE TO REMAIN
	PROPOSED EASEMENT		278A2 TRANSMISSION POLE TO BE REMOVED
	PROJECT BOUNDARY		PROJECT MILE MARKER
	PROPERTY LINE		



TYPICAL CROSS SECTION VIEW OF PROPOSED LINE

24 x 36 Scale: 1" = 50'
11 x 17 Scale: 1" = 100'



0	06/25/19	ISSUED FOR PERMIT SUBMITTAL	GCC	JJB	MKL
REV	DATE	DESCRIPTION	BY	CKD	APP

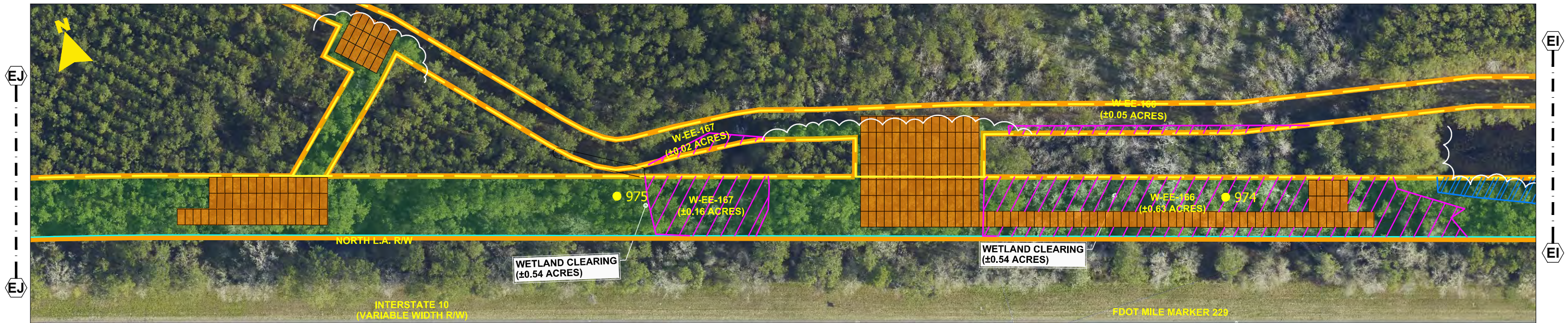
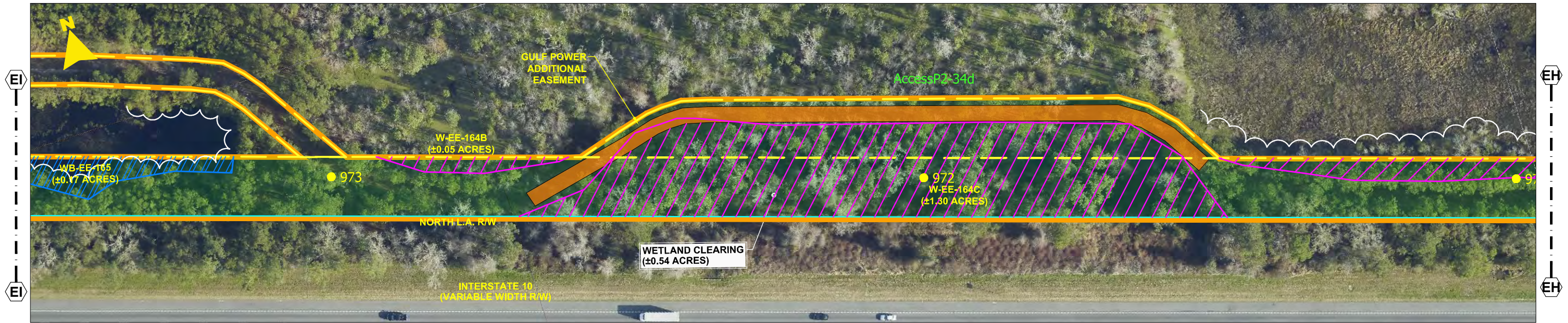
GULF POWER COMPANY

SCALE: 1" = 100'
DRAWN BY: GCC
ENGINEER: MKL
COUNTY: MADISON
84 OF 103

NORTH FLORIDA RESILIENCY CONNECTION

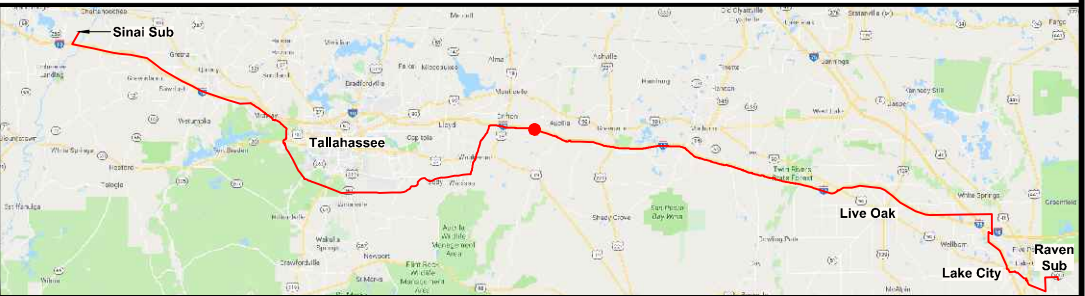
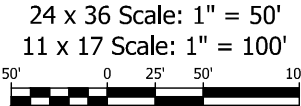
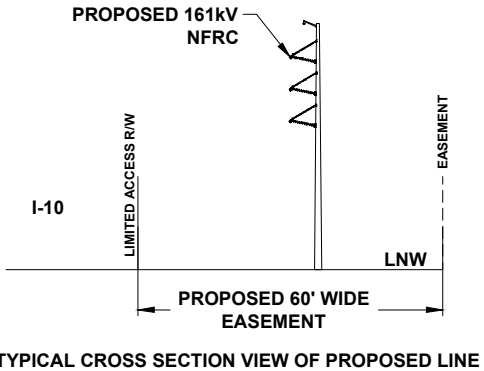
DATE: 04/30/19
CHECKED BY: JJB
SECTION: AS SHOWN
FILE NAME: RS4000

FPL 039578
20210015-EI

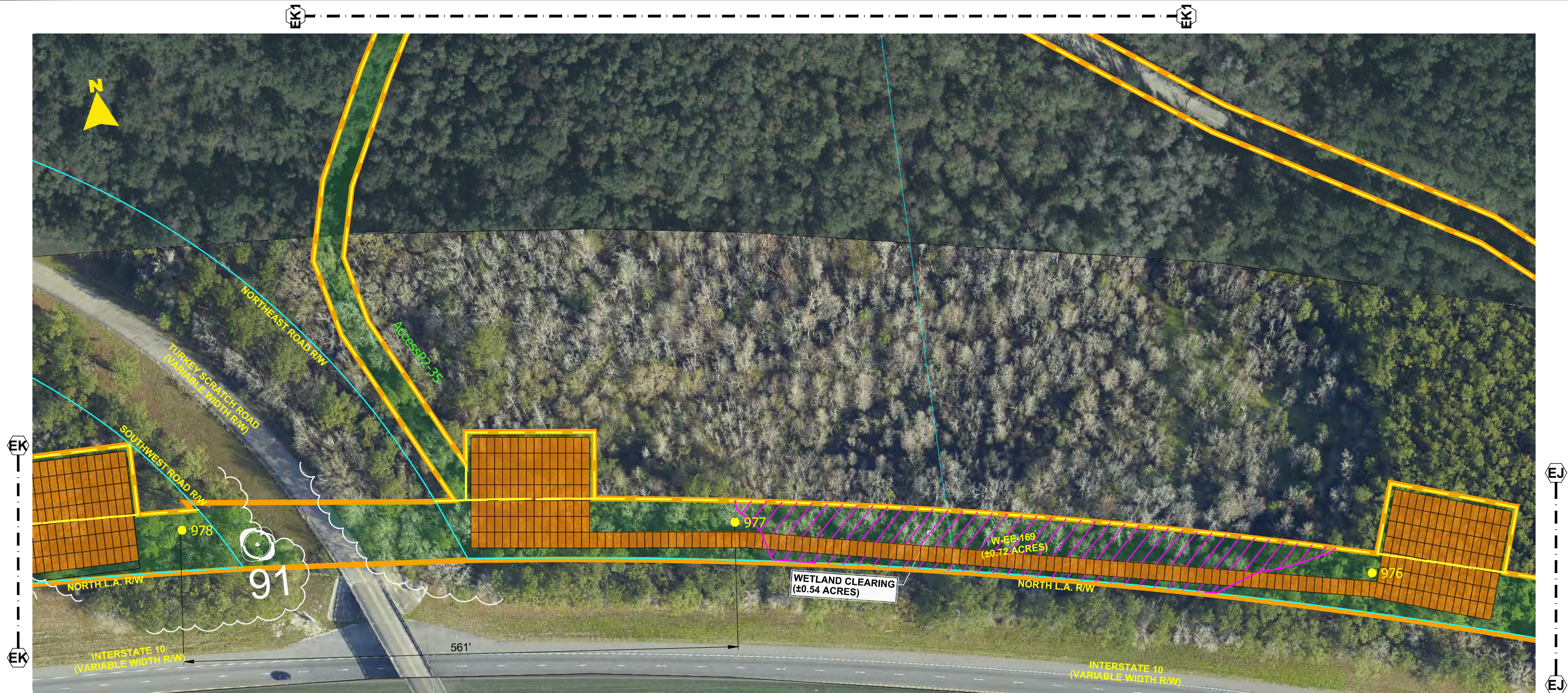


- NOTES:
1. SURVEY BOUNDARIES AND WETLAND DELINEATION PROVIDED BY OTHERS.
 2. TEMPORARY MATTING CONFIGURATION BASED ON PLANS PREPARED BY PICKETT.

LEGEND	
	TEMPORARY MATTING
	LIMITS OF UPLAND CLEARING
	LIMITS OF WETLAND CLEARING
	EXISTING FPL EASEMENT
	PROPOSED EASEMENT
	PROJECT BOUNDARY
	PROPERTY LINE
	WETLAND
	DITCH, STREAM & WATERBODY
	278A2 TRANSMISSION POLE TO BE INSTALLED
	278A2 EXISTING TRANSMISSION POLE TO REMAIN
	278A2 TRANSMISSION POLE TO BE REMOVED
	1 PROJECT MILE MARKER

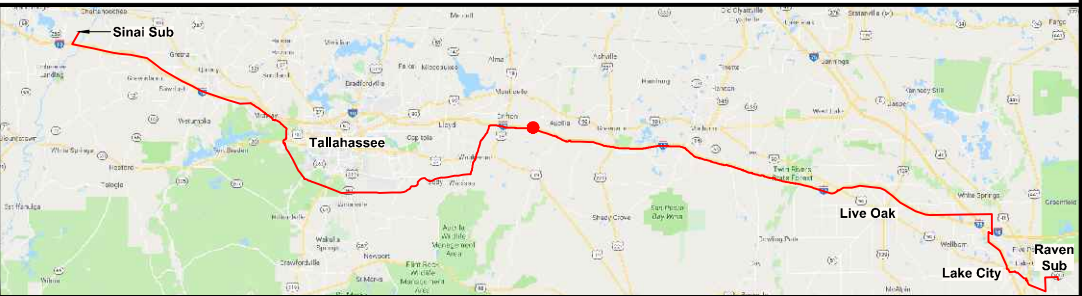
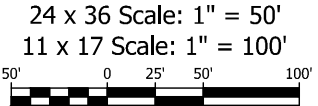
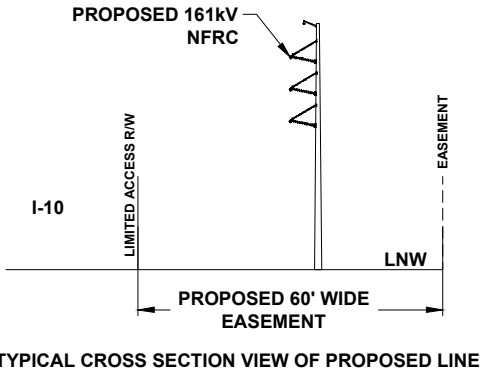


GULF POWER COMPANY		NORTH FLORIDA RESILIENCY CONNECTION	
SCALE: 1" = 100'		DATE: 04/30/19	
DRAWN BY: GCC		CHECKED BY: JJB	
ENGINEER: MKL		SECTION: AS SHOWN	
COUNTY: MADISON		FILE NAME: RS4000	
85 OF 103			
		FPL 039579 20210015-EI	



- NOTES:**
1. SURVEY BOUNDARIES AND WETLAND DELINEATION PROVIDED BY OTHERS.
 2. TEMPORARY MATTING CONFIGURATION BASED ON PLANS PREPARED BY PICKETT.

LEGEND			
	TEMPORARY MATTING		WETLAND
	LIMITS OF UPLAND CLEARING		DITCH, STREAM & WATERBODY
	LIMITS OF WETLAND CLEARING		278A2 TRANSMISSION POLE TO BE INSTALLED
	EXISTING FPL EASEMENT		278A2 EXISTING TRANSMISSION POLE TO REMAIN
	PROPOSED EASEMENT		278A2 TRANSMISSION POLE TO BE REMOVED
	PROJECT BOUNDARY		PROJECT MILE MARKER
	PROPERTY LINE		

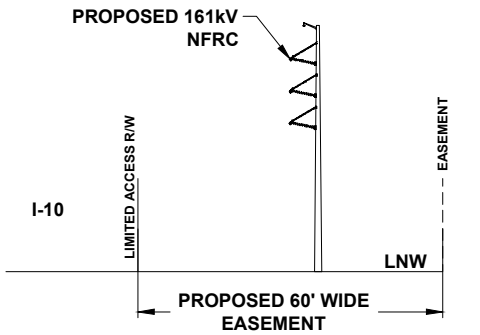


GULF POWER COMPANY		NORTH FLORIDA RESILIENCY CONNECTION	
SCALE: 1" = 100' DRAWN BY: GCC ENGINEER: MKL COUNTY: MADISON 86 OF 103		DATE: 04/30/19 CHECKED BY: JJB SECTION: AS SHOWN FILE NAME: RS4000 	
		FPL 039580 20210015-EI	



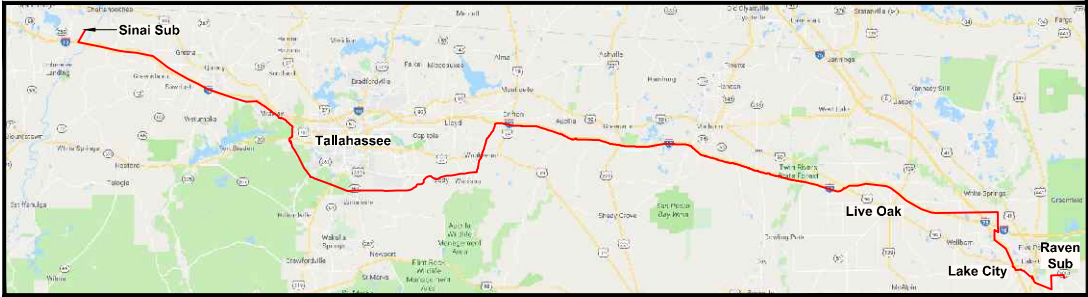
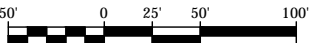
- NOTES:**
1. SURVEY BOUNDARIES AND WETLAND DELINEATION PROVIDED BY OTHERS.
 2. TEMPORARY MATTING CONFIGURATION BASED ON PLANS PREPARED BY PICKETT.

LEGEND			
	TEMPORARY MATTING		WETLAND
	LIMITS OF UPLAND CLEARING		DITCH, STREAM & WATERBODY
	LIMITS OF WETLAND CLEARING		278A2 TRANSMISSION POLE TO BE INSTALLED
	EXISTING FPL EASEMENT		278A2 EXISTING TRANSMISSION POLE TO REMAIN
	PROPOSED EASEMENT		278A2 TRANSMISSION POLE TO BE REMOVED
	PROJECT BOUNDARY		PROJECT MILE MARKER
	PROPERTY LINE		



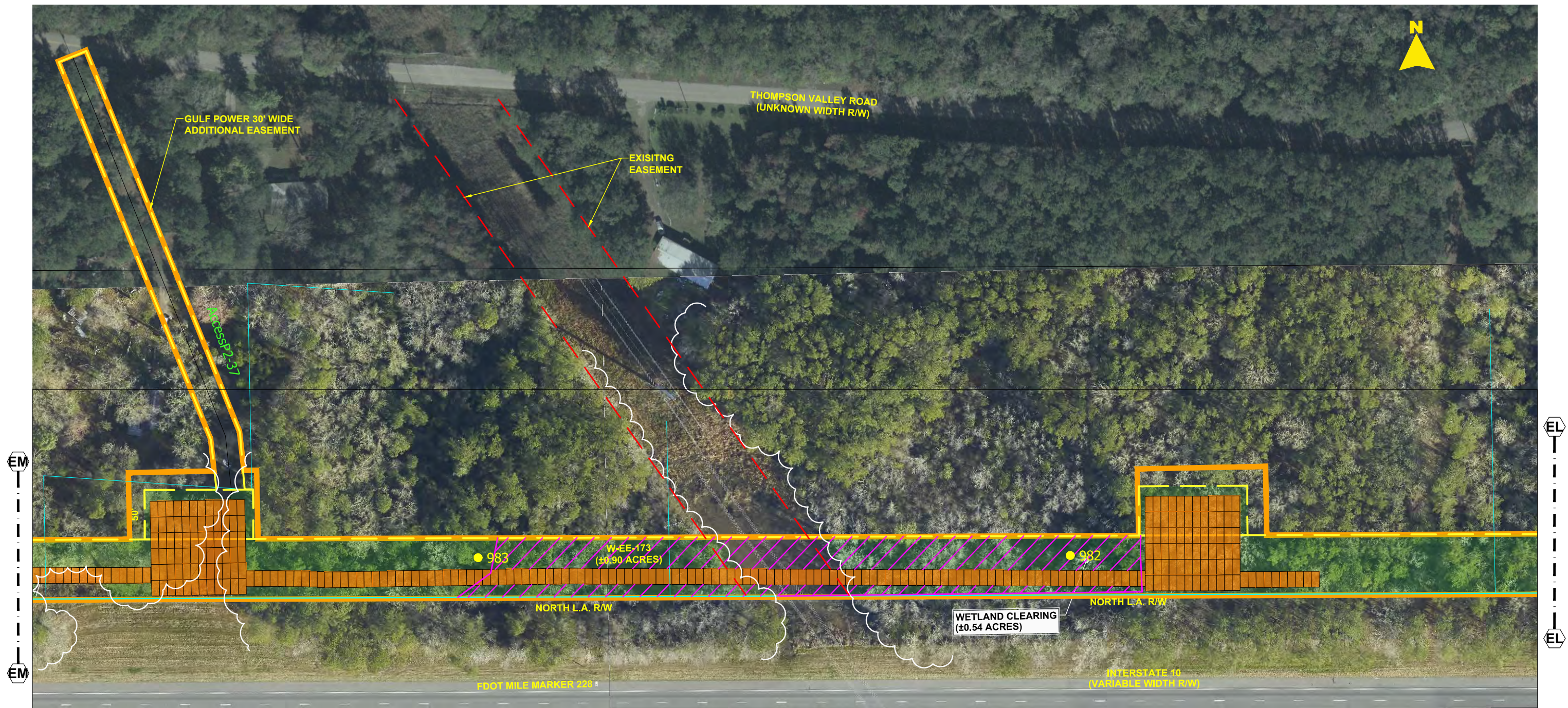
TYPICAL CROSS SECTION VIEW OF PROPOSED LINE

24 x 36 Scale: 1" = 100'
11 x 17 Scale: 1" = 200'



0	06/25/19	ISSUED FOR PERMIT SUBMITTAL	GCC	JJB	MKL
REV	DATE	DESCRIPTION	BY	CHKD	APP

GULF POWER COMPANY		NORTH FLORIDA RESILIENCY CONNECTION	
SCALE: 1" = 100' DRAWN BY: GCC ENGINEER: MKL COUNTY: MADISON 86A OF 103		DATE: 04/30/19 CHECKED BY: JJB SECTION: AS SHOWN FILE NAME: RS4000	
		FPL 039581 20210015-EI	



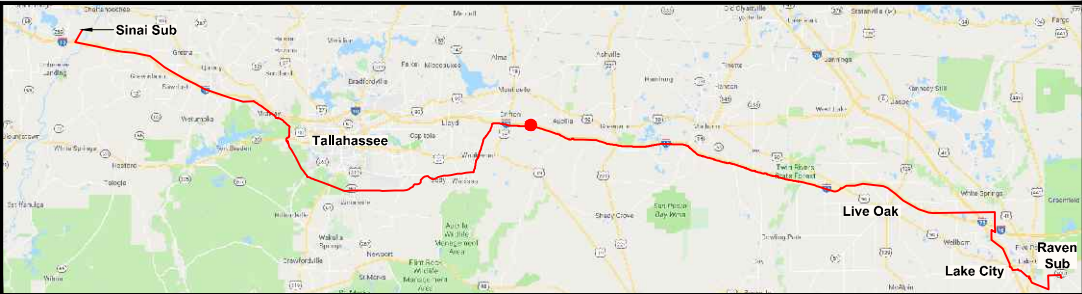
- NOTES:**
- 1. SURVEY BOUNDARIES AND WETLAND DELINEATION PROVIDED BY OTHERS.
 - 2. TEMPORARY MATTING CONFIGURATION BASED ON PLANS PREPARED BY PICKETT.

LEGEND			
	TEMPORARY MATTING		WETLAND
	LIMITS OF UPLAND CLEARING		DITCH, STREAM & WATERBODY
	LIMITS OF WETLAND CLEARING		278A2 TRANSMISSION POLE TO BE INSTALLED
	EXISTING FPL EASEMENT		278A2 EXISTING TRANSMISSION POLE TO REMAIN
	PROPOSED EASEMENT		278A2 TRANSMISSION POLE TO BE REMOVED
	PROJECT BOUNDARY		PROJECT MILE MARKER
	PROPERTY LINE		



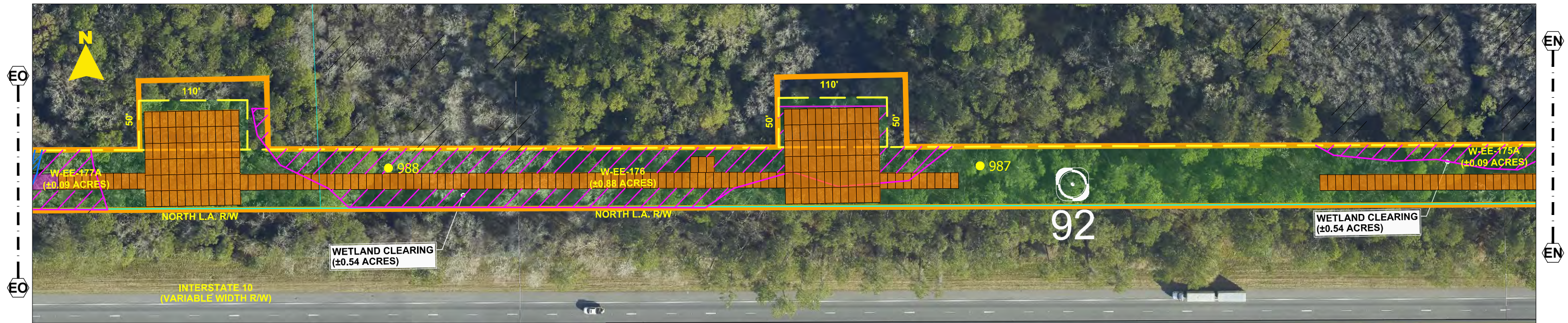
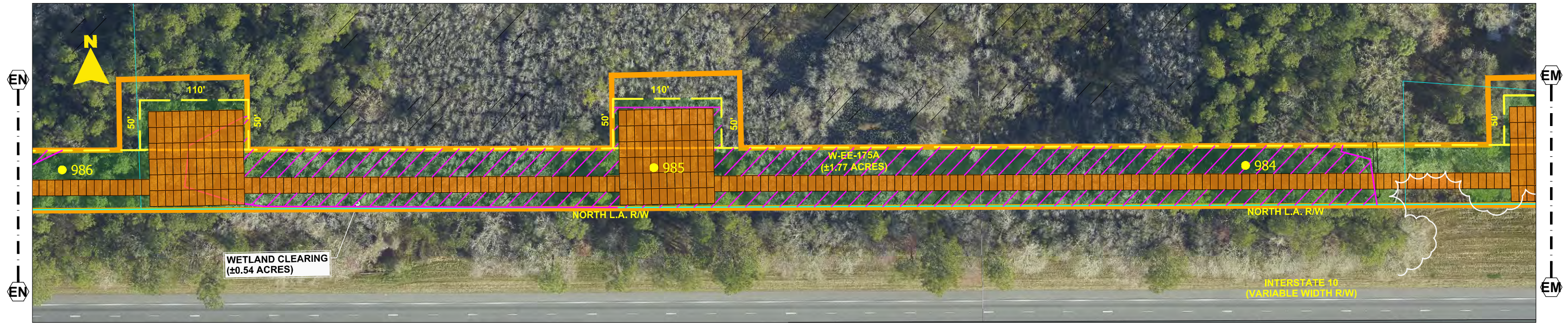
TYPICAL CROSS SECTION VIEW OF PROPOSED LINE

24 x 36 Scale: 1" = 50'
11 x 17 Scale: 1" = 100'



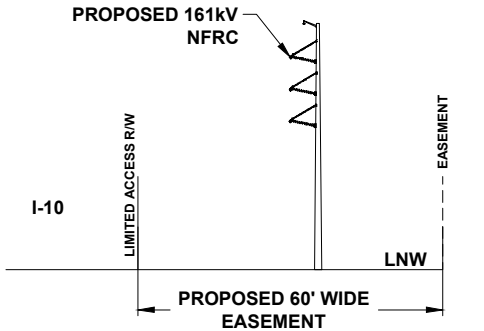
0	06/25/19	ISSUED FOR PERMIT SUBMITTAL	GCC	JJB	MKL
REV	DATE	DESCRIPTION	BY	CKD	APP

GULF POWER COMPANY		NORTH FLORIDA RESILIENCY CONNECTION	
SCALE: 1" = 100' DRAWN BY: GCC ENGINEER: MKL COUNTY: MADISON 87 OF 103		DATE: 04/30/19 CHECKED BY: JJB SECTION: AS SHOWN FILE NAME: RS4000	
		FPL 039582 20210015-EI	



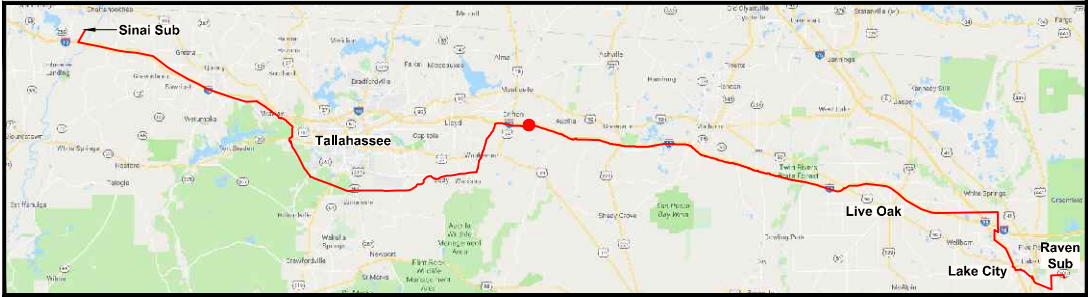
- NOTES:**
1. SURVEY BOUNDARIES AND WETLAND DELINEATION PROVIDED BY OTHERS.
 2. TEMPORARY MATTING CONFIGURATION BASED ON PLANS PREPARED BY PICKETT.

LEGEND	
	TEMPORARY MATTING
	LIMITS OF UPLAND CLEARING
	LIMITS OF WETLAND CLEARING
	EXISTING FPL EASEMENT
	PROPOSED EASEMENT
	PROJECT BOUNDARY
	PROPERTY LINE
	WETLAND
	DITCH, STREAM & WATERBODY
	278A2 TRANSMISSION POLE TO BE INSTALLED
	278A2 EXISTING TRANSMISSION POLE TO REMAIN
	278A2 TRANSMISSION POLE TO BE REMOVED
	1 PROJECT MILE MARKER



TYPICAL CROSS SECTION VIEW OF PROPOSED LINE

24 x 36 Scale: 1" = 50'
11 x 17 Scale: 1" = 100'



0	06/25/19	ISSUED FOR PERMIT SUBMITTAL	GCC	JJB	MKL
REV	DATE	DESCRIPTION	BY	CKD	APP

GULF POWER COMPANY

SCALE: 1" = 100'
DRAWN BY: GCC
ENGINEER: MKL
COUNTY: MADISON
88 OF 103

NORTH FLORIDA RESILIENCY CONNECTION

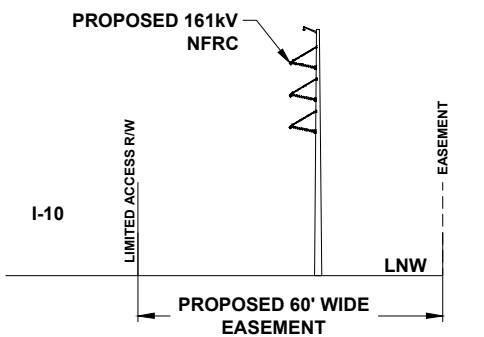
DATE: 04/30/19
CHECKED BY: JJB
SECTION: AS SHOWN
FILE NAME: RS4000

FPL 039583
20210015-EI



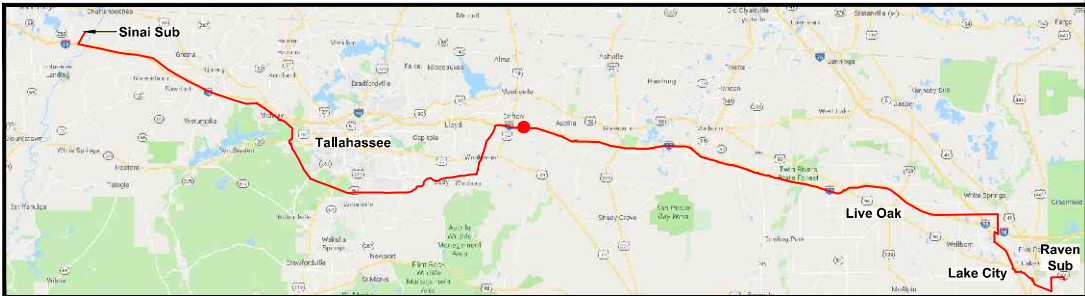
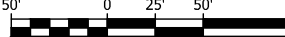
- NOTES:**
1. SURVEY BOUNDARIES AND WETLAND DELINEATION PROVIDED BY OTHERS.
 2. TEMPORARY MATTING CONFIGURATION BASED ON PLANS PREPARED BY PICKETT.

LEGEND			
	TEMPORARY MATTING		WETLAND
	LIMITS OF UPLAND CLEARING		DITCH, STREAM & WATERBODY
	LIMITS OF WETLAND CLEARING		278A2 TRANSMISSION POLE TO BE INSTALLED
	EXISTING FPL EASEMENT		278A2 EXISTING TRANSMISSION POLE TO REMAIN
	PROPOSED EASEMENT		278A2 TRANSMISSION POLE TO BE REMOVED
	PROJECT BOUNDARY		1 PROJECT MILE MARKER
	PROPERTY LINE		



TYPICAL CROSS SECTION VIEW OF PROPOSED LINE

24 x 36 Scale: 1" = 50'
11 x 17 Scale: 1" = 100'



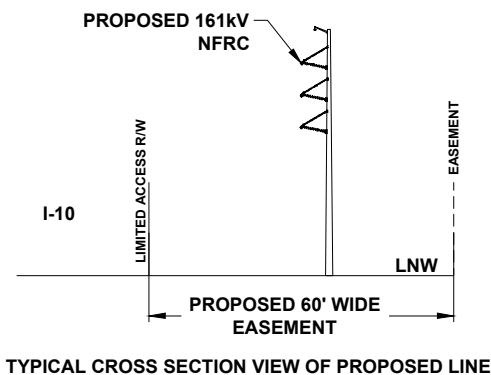
0	06/25/19	ISSUED FOR PERMIT SUBMITTAL	GCC	JJB	MKL
REV	DATE	DESCRIPTION	BY	CKD	APP

GULF POWER COMPANY		NORTH FLORIDA RESILIENCY CONNECTION	
SCALE: 1" = 100' DRAWN BY: GCC ENGINEER: MKL COUNTY: MADISON 89 OF 103		DATE: 04/30/19 CHECKED BY: JJB SECTION: AS SHOWN FILE NAME: RS4000	
		FPL 039584 20210015-EI	

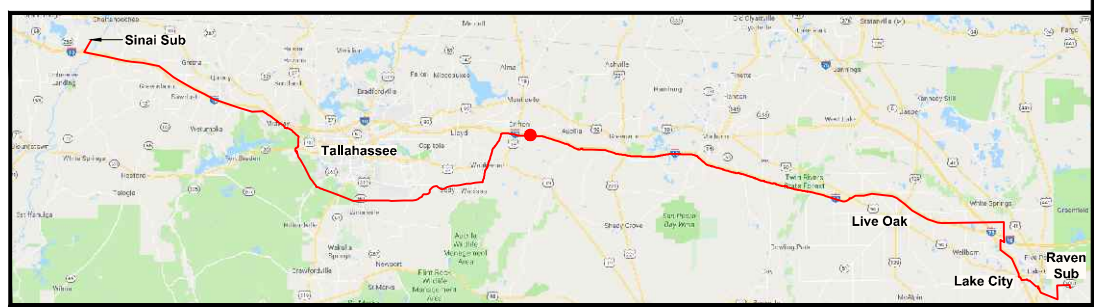



- NOTES:**
1. SURVEY BOUNDARIES AND WETLAND DELINEATION PROVIDED BY OTHERS.
 2. TEMPORARY MATTING CONFIGURATION BASED ON PLANS PREPARED BY PICKETT.

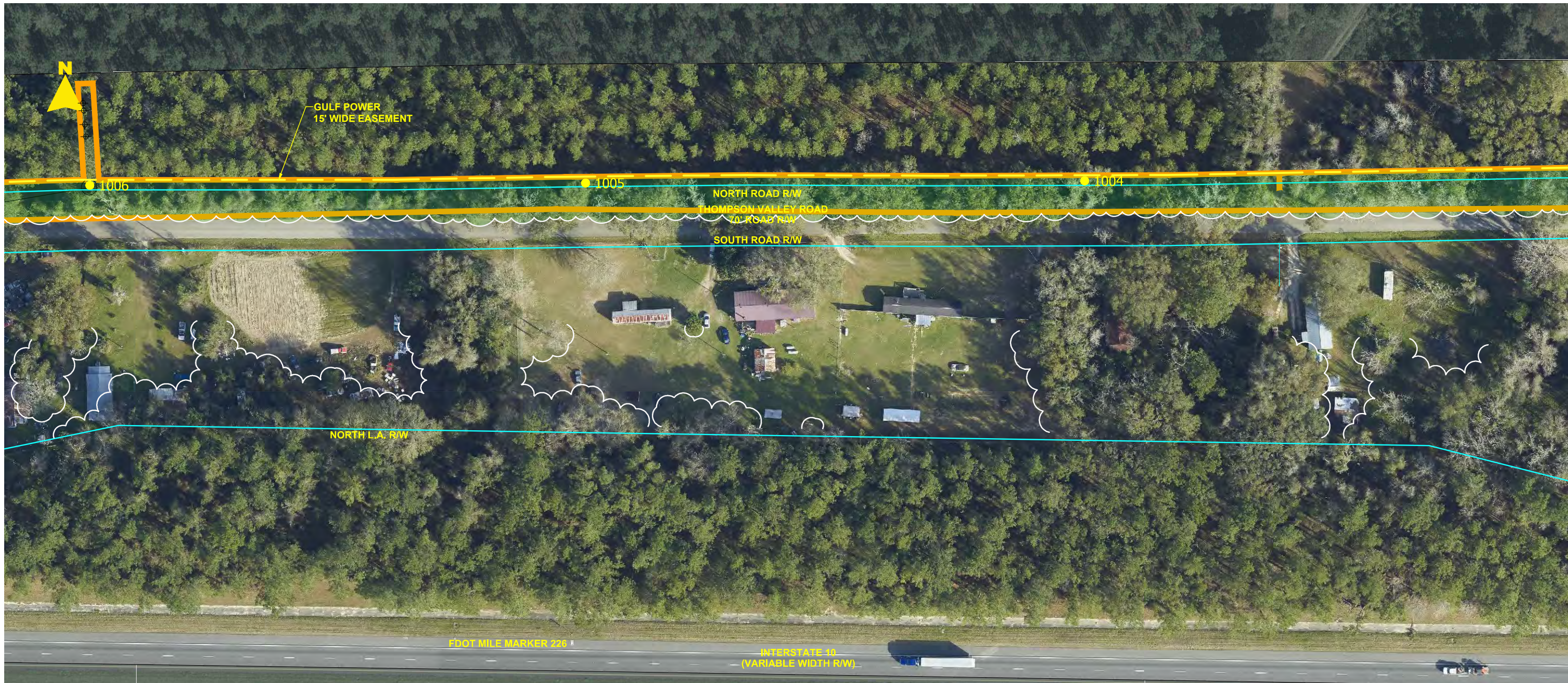
LEGEND			
	TEMPORARY MATTING		WETLAND
	LIMITS OF UPLAND CLEARING		DITCH, STREAM & WATERBODY
	LIMITS OF WETLAND CLEARING		278A2 TRANSMISSION POLE TO BE INSTALLED
	EXISTING FPL EASEMENT		278A2 EXISTING TRANSMISSION POLE TO REMAIN
	PROPOSED EASEMENT		278A2 TRANSMISSION POLE TO BE REMOVED
	PROJECT BOUNDARY		1 PROJECT MILE MARKER
	PROPERTY LINE		



24 x 36 Scale: 1" = 50'
11 x 17 Scale: 1" = 100'

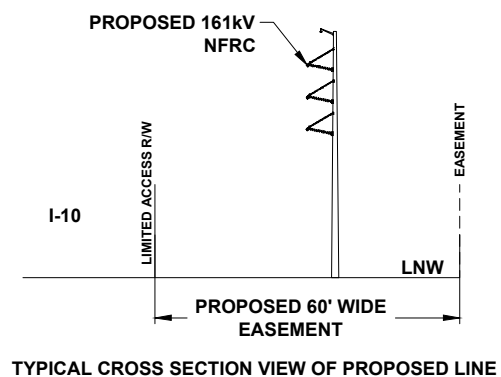


<div>50'025'50'100'</div>		0	06/25/19	ISSUED FOR PERMIT SUBMITTAL	GCC	JJB	MKL
REV		DATE	DESCRIPTION		BY	CKD	APP
GULF POWER COMPANY				NORTH FLORIDA RESILIENCY CONNECTION			
SCALE: 1" = 100'		DATE: 04/30/19			FPL 039585 20210015-EI		
DRAWN BY: GCC		CHECKED BY: JJB					
ENGINEER: MKL		SECTION: AS SHOWN					
COUNTY: MADISON		FILE NAME: RS4000					
90 OF 103							



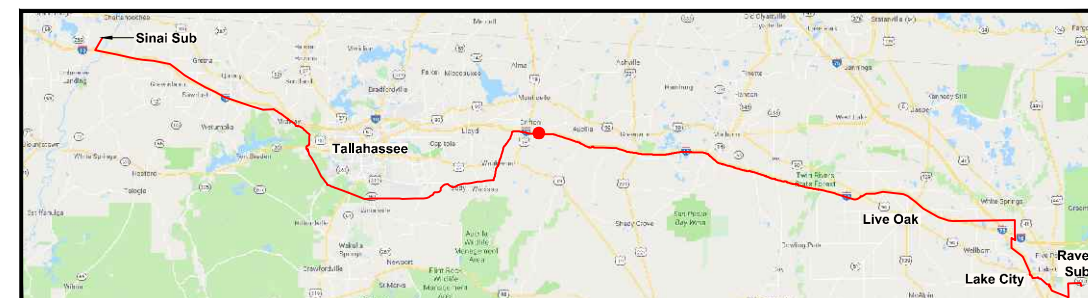
- NOTES:
1. SURVEY BOUNDARIES AND WETLAND DELINEATION PROVIDED BY OTHERS.
 2. TEMPORARY MATTING CONFIGURATION BASED ON PLANS PREPARED BY PICKETT.

LEGEND			
	TEMPORARY MATTING		WETLAND
	LIMITS OF UPLAND CLEARING		DITCH, STREAM & WATERBODY
	LIMITS OF WETLAND CLEARING		278A2 TRANSMISSION POLE TO BE INSTALLED
	EXISTING FPL EASEMENT		278A2 EXISTING TRANSMISSION POLE TO REMAIN
	PROPOSED EASEMENT		278A2 TRANSMISSION POLE TO BE REMOVED
	PROJECT BOUNDARY		PROJECT MILE MARKER
	PROPERTY LINE		



24 x 36 Scale: 1" = 50'
11 x 17 Scale: 1" = 100'

50' 0 25' 50' 100'



0	06/25/19	ISSUED FOR PERMIT SUBMITTAL	GCC	JJB	MKL
REV	DATE	DESCRIPTION	BY	CKD	APP

GULF POWER COMPANY

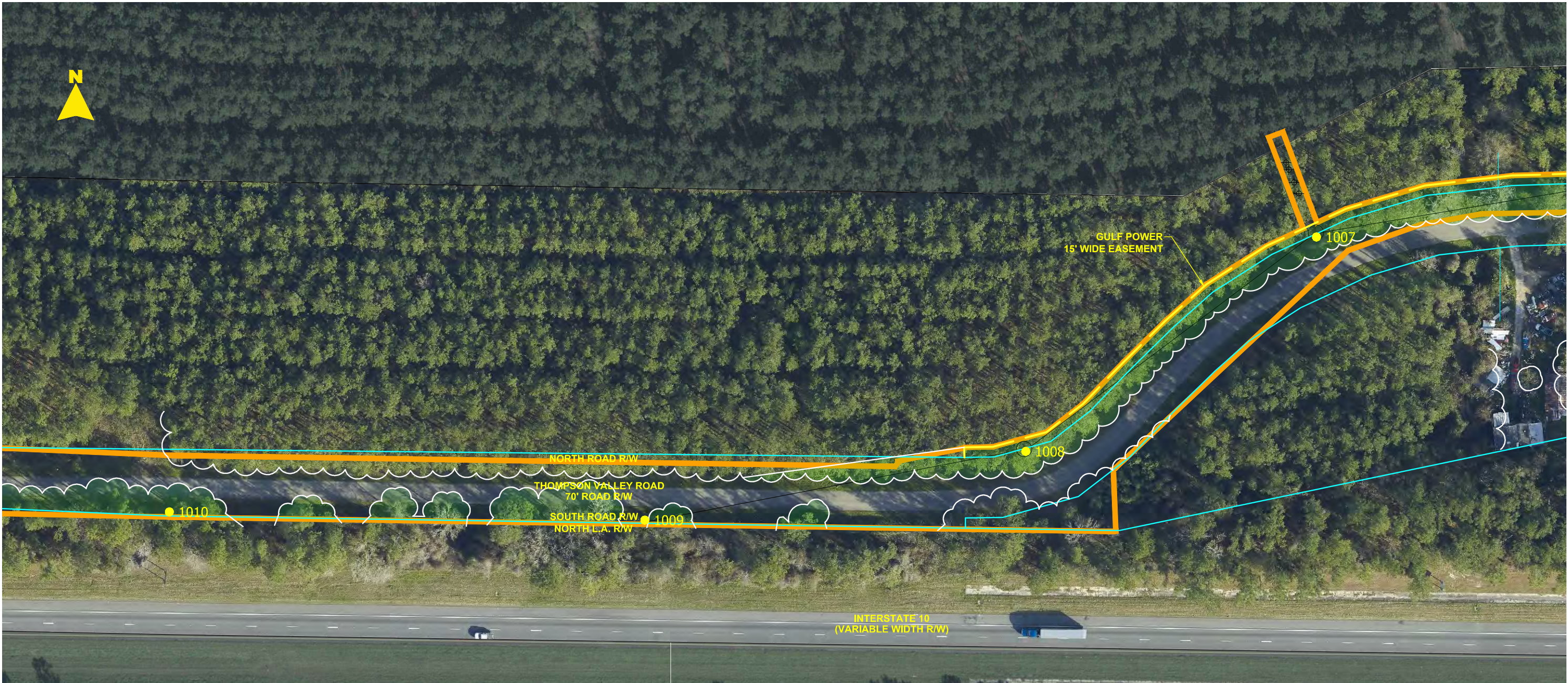
NORTH FLORIDA RESILIENCY CONNECTION

SCALE: 1" = 100'
DRAWN BY: GCC
ENGINEER: MKL
COUNTY: MADISON
92 OF 103

DATE: 04/30/19
CHECKED BY: JJB
SECTION: AS SHOWN
FILE NAME: RS4000



FPL 039587
20210015-EI



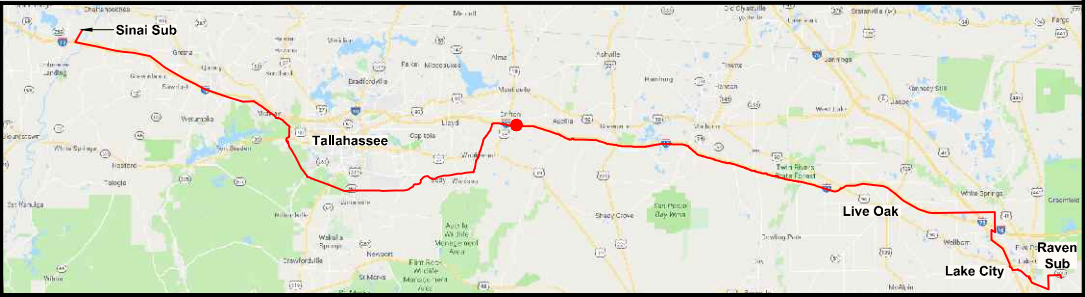
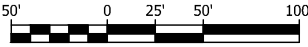
- NOTES:**
1. SURVEY BOUNDARIES AND WETLAND DELINEATION PROVIDED BY OTHERS.
 2. TEMPORARY MATTING CONFIGURATION BASED ON PLANS PREPARED BY PICKETT.

LEGEND			
	TEMPORARY MATTING		WETLAND
	LIMITS OF UPLAND CLEARING		DITCH, STREAM & WATERBODY
	LIMITS OF WETLAND CLEARING		278A2 TRANSMISSION POLE TO BE INSTALLED
	EXISTING FPL EASEMENT		278A2 EXISTING TRANSMISSION POLE TO REMAIN
	PROPOSED EASEMENT		278A2 TRANSMISSION POLE TO BE REMOVED
	PROJECT BOUNDARY		PROJECT MILE MARKER
	PROPERTY LINE		



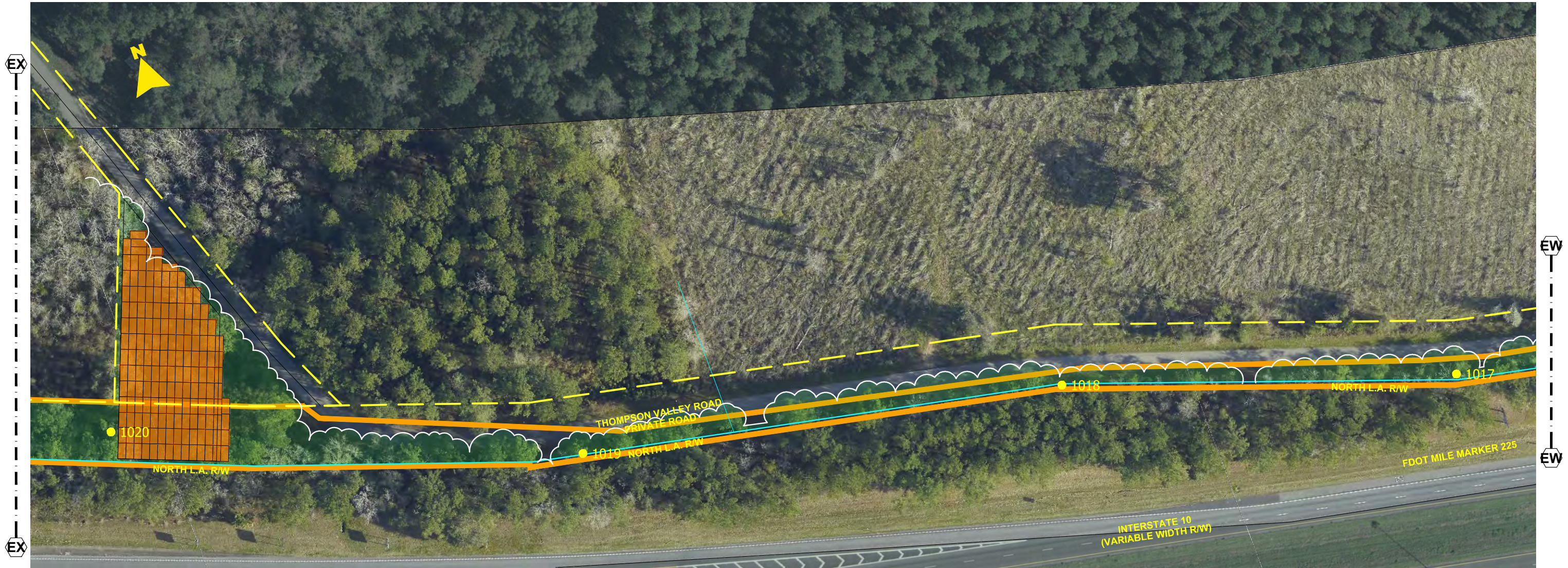
TYPICAL CROSS SECTION VIEW OF PROPOSED LINE

24 x 36 Scale: 1" = 50'
11 x 17 Scale: 1" = 100'



0	06/25/19	ISSUED FOR PERMIT SUBMITTAL	GCC	JJB	MKL
REV	DATE	DESCRIPTION	BY	CKD	APP

GULF POWER COMPANY		NORTH FLORIDA RESILIENCY CONNECTION	
SCALE: 1" = 100' DRAWN BY: GCC ENGINEER: MKL COUNTY: MADISON 93 OF 103		DATE: 04/30/19 CHECKED BY: JJB SECTION: AS SHOWN FILE NAME: RS4000	
		FPL 039588 20210015-EI	



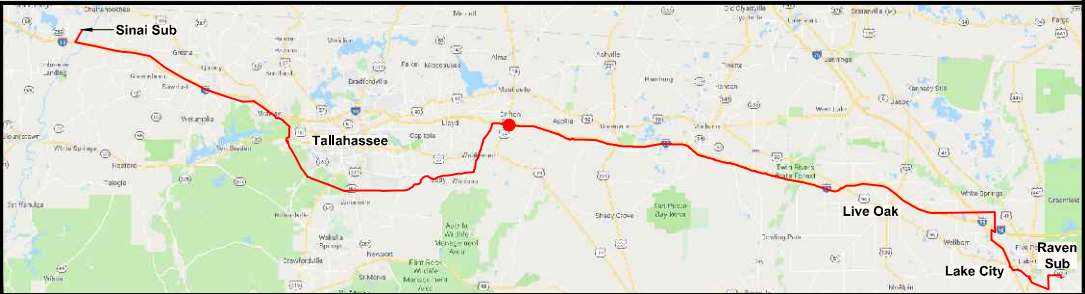
- NOTES:**
1. SURVEY BOUNDARIES AND WETLAND DELINEATION PROVIDED BY OTHERS.
 2. TEMPORARY MATTING CONFIGURATION BASED ON PLANS PREPARED BY PICKETT.

LEGEND			
	TEMPORARY MATTING		WETLAND
	LIMITS OF UPLAND CLEARING		DITCH, STREAM & WATERBODY
	LIMITS OF WETLAND CLEARING		278A2 TRANSMISSION POLE TO BE INSTALLED
	EXISTING FPL EASEMENT		278A2 EXISTING TRANSMISSION POLE TO REMAIN
	PROPOSED EASEMENT		278A2 TRANSMISSION POLE TO BE REMOVED
	PROJECT BOUNDARY		PROJECT MILE MARKER
	PROPERTY LINE		



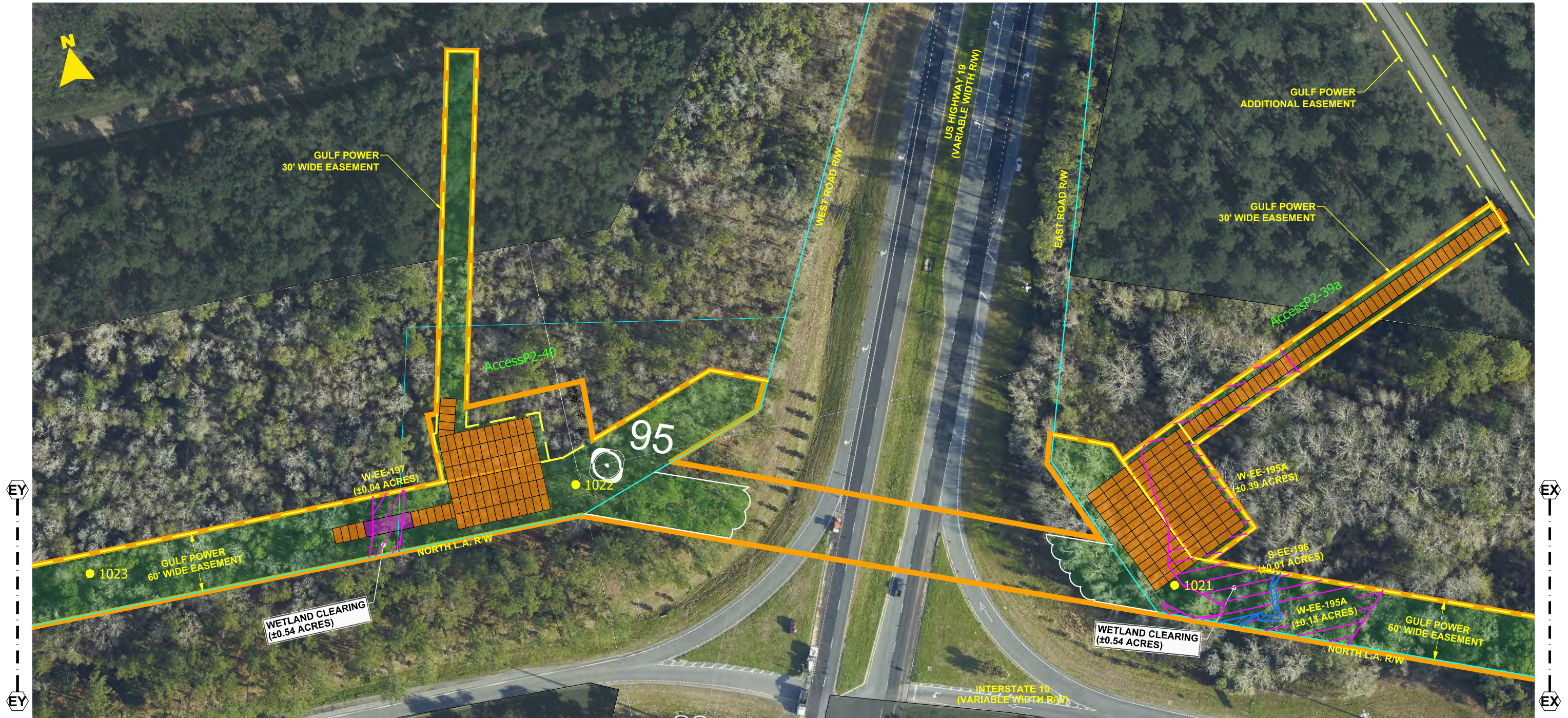
TYPICAL CROSS SECTION VIEW OF PROPOSED LINE

24 x 36 Scale: 1" = 50'
11 x 17 Scale: 1" = 100'



0	06/25/19	ISSUED FOR PERMIT SUBMITTAL	GCC	JJB	MKL
REV	DATE	DESCRIPTION	BY	CKD	APP

GULF POWER COMPANY		NORTH FLORIDA RESILIENCY CONNECTION	
SCALE: 1" = 100' DRAWN BY: GCC ENGINEER: MKL COUNTY: MADISON 95 OF 103		DATE: 04/30/19 CHECKED BY: JJB SECTION: AS SHOWN FILE NAME: RS4000	
		FPL 039590 20210015-EI	



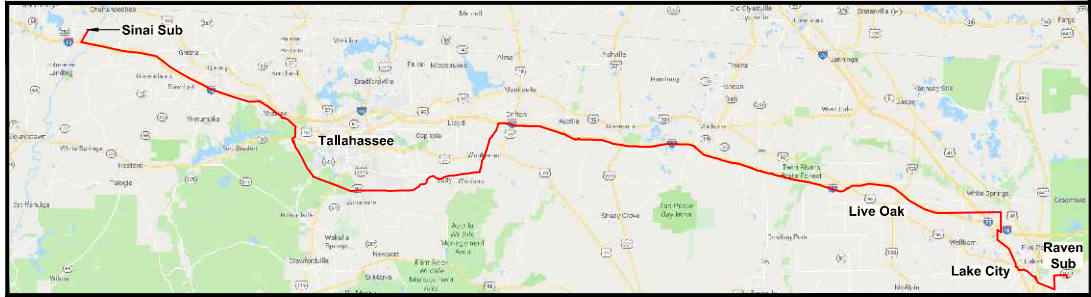
- NOTES:**
1. SURVEY BOUNDARIES AND WETLAND DELINEATION PROVIDED BY OTHERS.
 2. TEMPORARY MATTING CONFIGURATION BASED ON PLANS PREPARED BY PICKETT.

LEGEND			
	TEMPORARY MATTING		WETLAND
	LIMITS OF UPLAND CLEARING		DITCH, STREAM & WATERBODY
	LIMITS OF WETLAND CLEARING		278A2 TRANSMISSION POLE TO BE INSTALLED
	EXISTING FPL EASEMENT		278A2 EXISTING TRANSMISSION POLE TO REMAIN
	PROPOSED EASEMENT		278A2 TRANSMISSION POLE TO BE REMOVED
	PROJECT BOUNDARY		PROJECT MILE MARKER
	PROPERTY LINE		



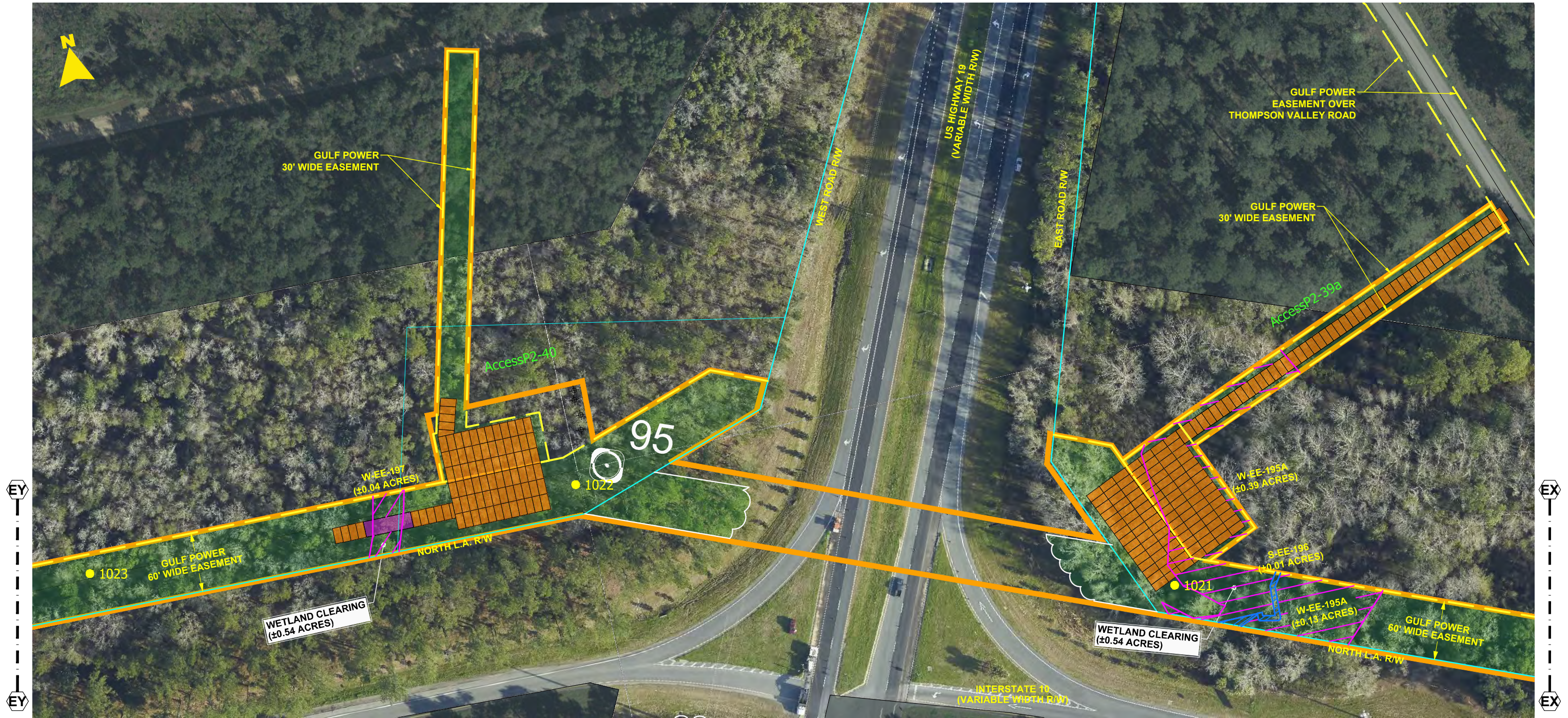
TYPICAL CROSS SECTION VIEW OF PROPOSED LINE

24 x 36 Scale: 1" = 50'
11 x 17 Scale: 1" = 100'



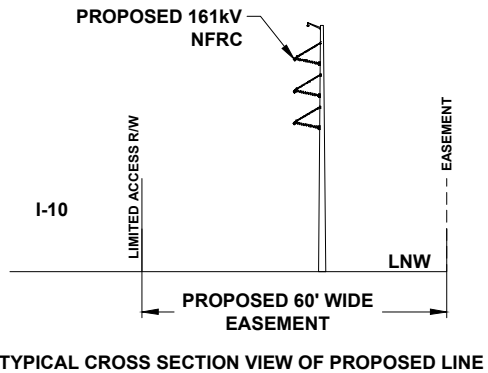
0	06/25/19	ISSUED FOR PERMIT SUBMITTAL	GCC	JJB	MKL
REV	DATE	DESCRIPTION	BY	CKD	APP

GULF POWER COMPANY		NORTH FLORIDA RESILIENCY CONNECTION	
SCALE: 1" = 100' DRAWN BY: GCC ENGINEER: MKL COUNTY: MADISON 96 OF 103		DATE: 04/30/19 CHECKED BY: JJB SECTION: AS SHOWN FILE NAME: RS4000	
		FPL 039591 20210015-EI	



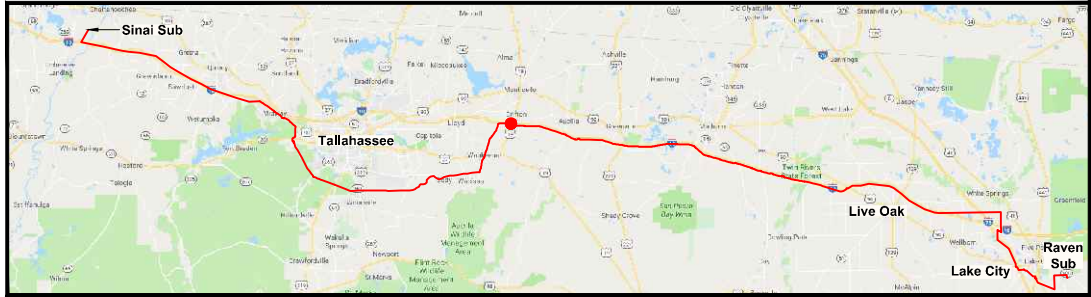
- NOTES:**
1. SURVEY BOUNDARIES AND WETLAND DELINEATION PROVIDED BY OTHERS.
 2. TEMPORARY MATTING CONFIGURATION BASED ON PLANS PREPARED BY PICKETT.

LEGEND			
	TEMPORARY MATTING		WETLAND
	LIMITS OF UPLAND CLEARING		DITCH, STREAM & WATERBODY
	LIMITS OF WETLAND CLEARING		278A2 TRANSMISSION POLE TO BE INSTALLED
	EXISTING FPL EASEMENT		278A2 EXISTING TRANSMISSION POLE TO REMAIN
	PROPOSED EASEMENT		278A2 TRANSMISSION POLE TO BE REMOVED
	PROJECT BOUNDARY		PROJECT MILE MARKER
	PROPERTY LINE		



24 x 36 Scale: 1" = 50'
11 x 17 Scale: 1" = 100'

SCALE: 1" = 100'
DRAWN BY: GCC
ENGINEER: MKL
COUNTY: MADISON
97 OF 103



0	06/25/19	ISSUED FOR PERMIT SUBMITTAL	GCC	JJB	MKL
REV	DATE	DESCRIPTION	BY	CKD	APP

GULF POWER COMPANY

SCALE: 1" = 100'
DATE: 04/30/19
DRAWN BY: GCC
CHECKED BY: JJB
ENGINEER: MKL
SECTION: AS SHOWN
COUNTY: MADISON
FILE NAME: RS4000

NORTH FLORIDA RESILIENCY CONNECTION

FPL 039592
20210015-EI



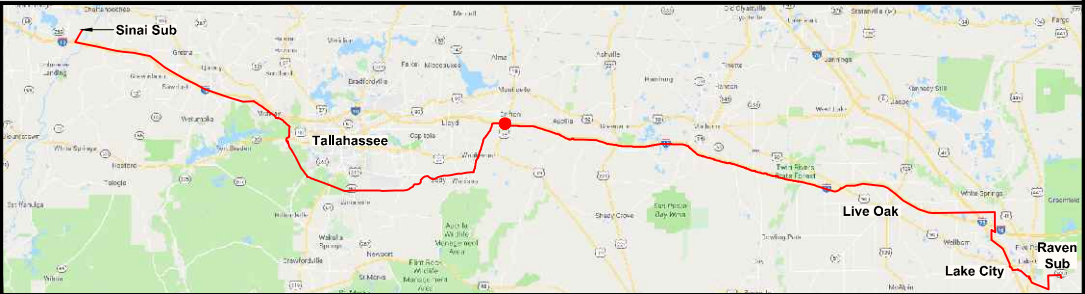
- NOTES:**
- 1. SURVEY BOUNDARIES AND WETLAND DELINEATION PROVIDED BY OTHERS.
 - 2. TEMPORARY MATTING CONFIGURATION BASED ON PLANS PREPARED BY PICKETT.

LEGEND			
	TEMPORARY MATTING		WETLAND
	LIMITS OF UPLAND CLEARING		DITCH, STREAM & WATERBODY
	LIMITS OF WETLAND CLEARING		278A2 TRANSMISSION POLE TO BE INSTALLED
	EXISTING FPL EASEMENT		278A2 EXISTING TRANSMISSION POLE TO REMAIN
	PROPOSED EASEMENT		278A2 TRANSMISSION POLE TO BE REMOVED
	PROJECT BOUNDARY		PROJECT MILE MARKER
	PROPERTY LINE		



TYPICAL CROSS SECTION VIEW OF PROPOSED LINE

24 x 36 Scale: 1" = 50'
11 x 17 Scale: 1" = 100'



0	06/25/19	ISSUED FOR PERMIT SUBMITTAL	GCC	JJB	MKL
REV	DATE	DESCRIPTION	BY	CKD	APP

GULF POWER COMPANY		NORTH FLORIDA RESILIENCY CONNECTION	
SCALE: 1" = 100' DRAWN BY: GCC ENGINEER: MKL COUNTY: MADISON 98 OF 103		DATE: 04/30/19 CHECKED BY: JJB SECTION: AS SHOWN FILE NAME: RS4000	
		FPL 039593 20210015-EI	



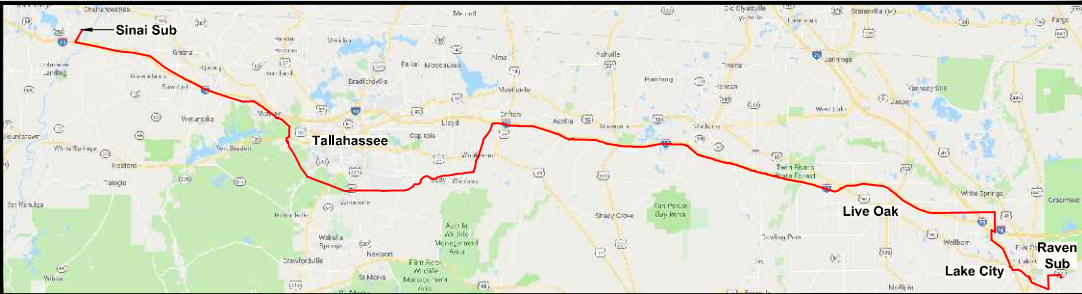
- NOTES:**
- 1. SURVEY BOUNDARIES AND WETLAND DELINEATION PROVIDED BY OTHERS.
 - 2. TEMPORARY MATTING CONFIGURATION BASED ON PLANS PREPARED BY PICKETT.

LEGEND			
	TEMPORARY MATTING		WETLAND
	LIMITS OF UPLAND CLEARING		DITCH, STREAM & WATERBODY
	LIMITS OF WETLAND CLEARING		278A2 TRANSMISSION POLE TO BE INSTALLED
	EXISTING FPL EASEMENT		278A2 EXISTING TRANSMISSION POLE TO REMAIN
	PROPOSED EASEMENT		278A2 TRANSMISSION POLE TO BE REMOVED
	PROJECT BOUNDARY		PROJECT MILE MARKER
	PROPERTY LINE		



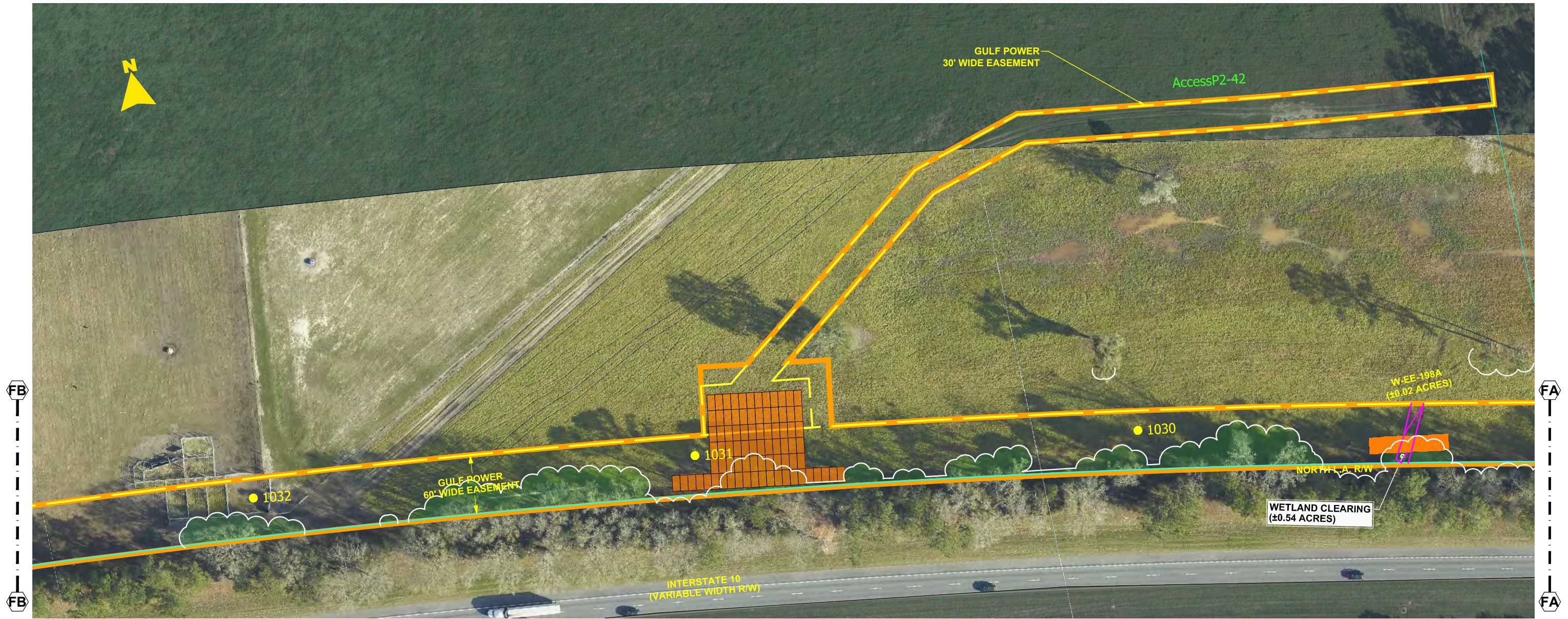
TYPICAL CROSS SECTION VIEW OF PROPOSED LINE

24 x 36 Scale: 1" = 50'
11 x 17 Scale: 1" = 100'



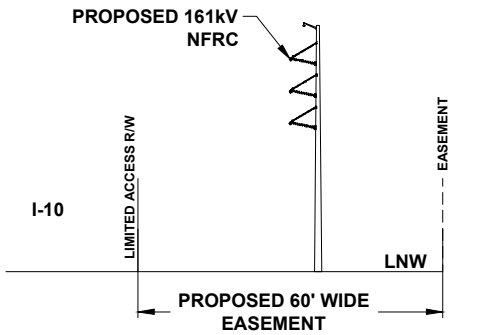
0	06/25/19	ISSUED FOR PERMIT SUBMITTAL	GCC	JJB	MKL
REV	DATE	DESCRIPTION	BY	CKD	APP

GULF POWER COMPANY		NORTH FLORIDA RESILIENCY CONNECTION	
SCALE: 1" = 100' DRAWN BY: GCC ENGINEER: MKL COUNTY: MADISON 99 OF 103		DATE: 04/30/19 CHECKED BY: JJB SECTION: AS SHOWN FILE NAME: RS4000	
		FPL 039594 20210015-EI	



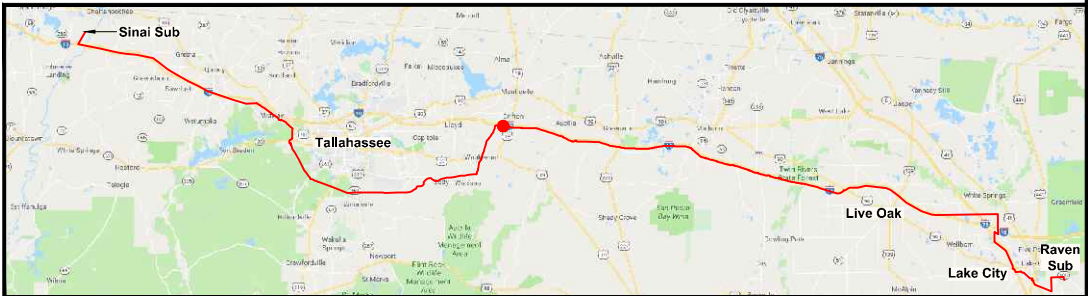
- NOTES:**
- 1. SURVEY BOUNDARIES AND WETLAND DELINEATION PROVIDED BY OTHERS.
 - 2. TEMPORARY MATTING CONFIGURATION BASED ON PLANS PREPARED BY PICKETT.

LEGEND			
	TEMPORARY MATTING		WETLAND
	LIMITS OF UPLAND CLEARING		DITCH, STREAM & WATERBODY
	LIMITS OF WETLAND CLEARING		278A2 TRANSMISSION POLE TO BE INSTALLED
	EXISTING FPL EASEMENT		278A2 EXISTING TRANSMISSION POLE TO REMAIN
	PROPOSED EASEMENT		278A2 TRANSMISSION POLE TO BE REMOVED
	PROJECT BOUNDARY		PROJECT MILE MARKER
	PROPERTY LINE		



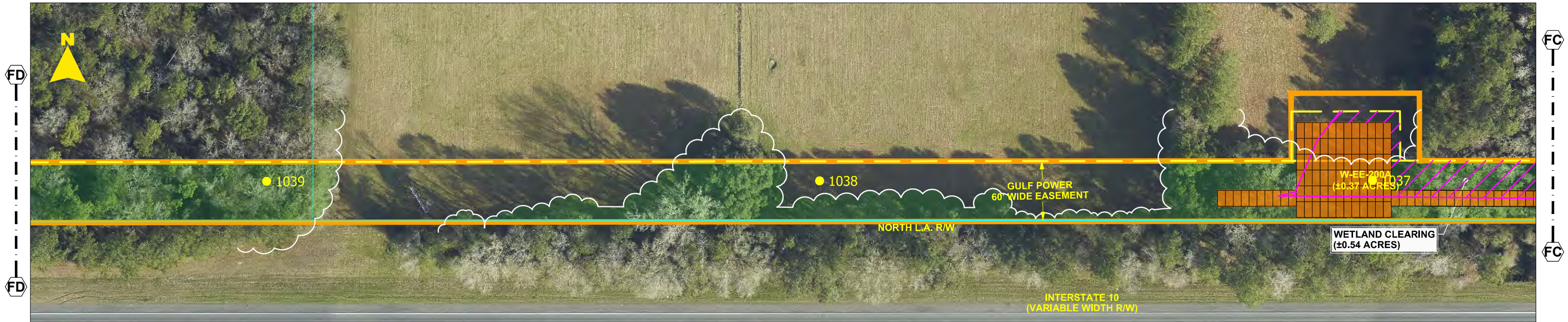
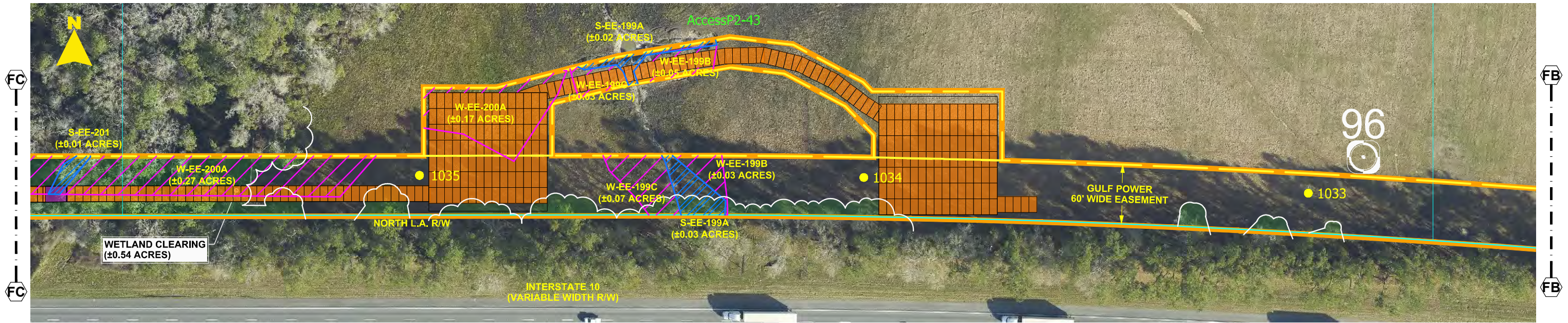
TYPICAL CROSS SECTION VIEW OF PROPOSED LINE

24 x 36 Scale: 1" = 50'
11 x 17 Scale: 1" = 100'



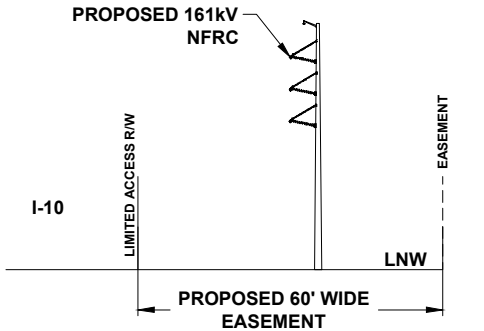
0	06/25/19	ISSUED FOR PERMIT SUBMITTAL	GCC	JJB	MKL
REV	DATE	DESCRIPTION	BY	CKD	APP

GULF POWER COMPANY		NORTH FLORIDA RESILIENCY CONNECTION	
SCALE: 1" = 100' DRAWN BY: GCC ENGINEER: MKL COUNTY: MADISON 100 OF 103		DATE: 04/30/19 CHECKED BY: JJB SECTION: AS SHOWN FILE NAME: RS4000	
		FPL 039595 20210015-EI	



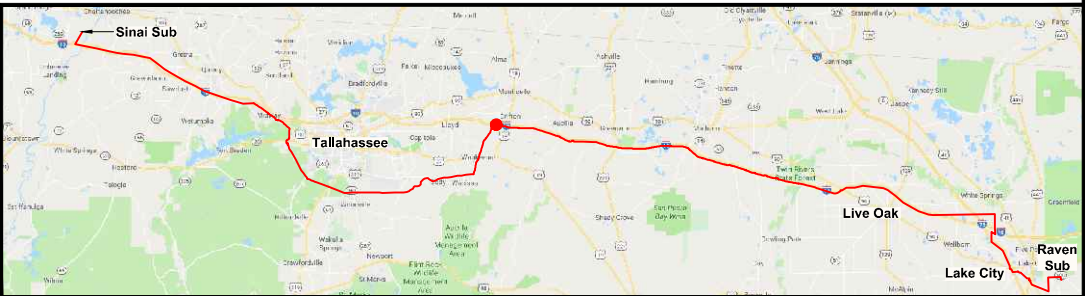
- NOTES:**
1. SURVEY BOUNDARIES AND WETLAND DELINEATION PROVIDED BY OTHERS.
 2. TEMPORARY MATTING CONFIGURATION BASED ON PLANS PREPARED BY PICKETT.

LEGEND			
	TEMPORARY MATTING		WETLAND
	LIMITS OF UPLAND CLEARING		DITCH, STREAM & WATERBODY
	LIMITS OF WETLAND CLEARING		278A2 TRANSMISSION POLE TO BE INSTALLED
	EXISTING FPL EASEMENT		278A2 EXISTING TRANSMISSION POLE TO REMAIN
	PROPOSED EASEMENT		278A2 TRANSMISSION POLE TO BE REMOVED
	PROJECT BOUNDARY		1 PROJECT MILE MARKER
	PROPERTY LINE		



TYPICAL CROSS SECTION VIEW OF PROPOSED LINE

24 x 36 Scale: 1" = 50'
11 x 17 Scale: 1" = 100'



0	06/25/19	ISSUED FOR PERMIT SUBMITTAL	GCC	JJB	MKL
REV	DATE	DESCRIPTION	BY	CKD	APP

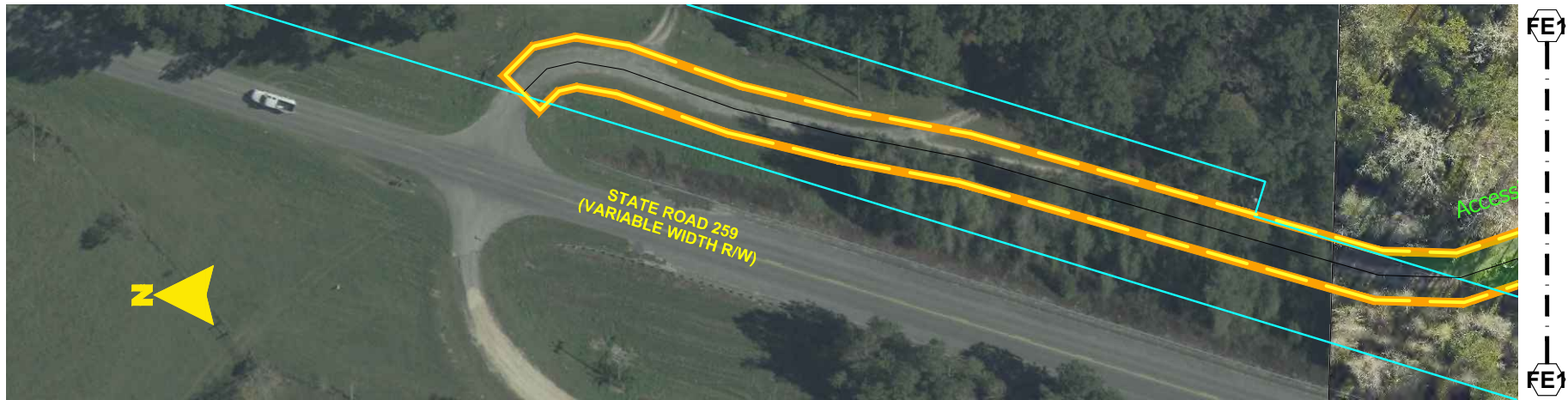
GULF POWER COMPANY

SCALE: 1" = 100'
DRAWN BY: GCC
ENGINEER: MKL
COUNTY: MADISON
101 OF 103

NORTH FLORIDA RESILIENCY CONNECTION

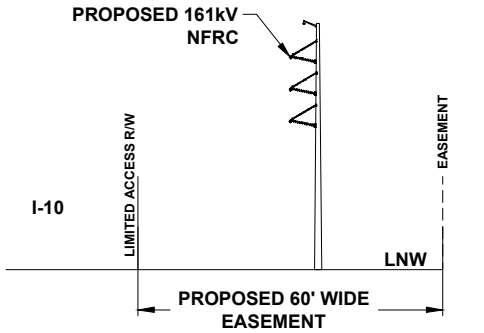
DATE: 04/30/19
CHECKED BY: JJB
SECTION: AS SHOWN
FILE NAME: RS4000

FPL 039596
20210015-EI



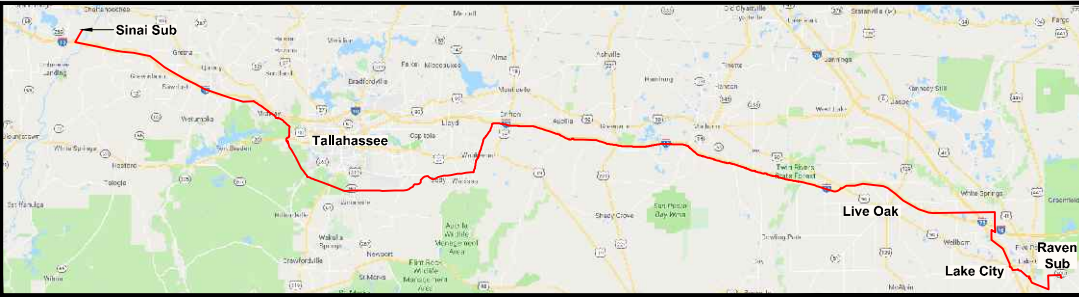
- NOTES:**
1. SURVEY BOUNDARIES AND WETLAND DELINEATION PROVIDED BY OTHERS.
 2. TEMPORARY MATTING CONFIGURATION BASED ON PLANS PREPARED BY PICKETT.

LEGEND			
	TEMPORARY MATTING		WETLAND
	LIMITS OF UPLAND CLEARING		DITCH, STREAM & WATERBODY
	LIMITS OF WETLAND CLEARING		278A2 TRANSMISSION POLE TO BE INSTALLED
	EXISTING FPL EASEMENT		278A2 EXISTING TRANSMISSION POLE TO REMAIN
	PROPOSED EASEMENT		278A2 TRANSMISSION POLE TO BE REMOVED
	PROJECT BOUNDARY		PROJECT MILE MARKER
	PROPERTY LINE		



TYPICAL CROSS SECTION VIEW OF PROPOSED LINE

24 x 36 Scale: 1" = 50'
11 x 17 Scale: 1" = 100'



REV	DATE	DESCRIPTION	BY	CHKD	APP
0	06/25/19	ISSUED FOR PERMIT SUBMITTAL	GCC	JJB	MKL

GULF POWER COMPANY

SCALE: 1" = 100'
DRAWN BY: GCC
ENGINEER: MKL
COUNTY: MADISON
102 OF 103

NORTH FLORIDA RESILIENCY CONNECTION

DATE: 04/30/19
CHECKED BY: JJB
SECTION: AS SHOWN
FILE NAME: RS4000

FPL 039597
20210015-EI



SHORT SPAN
< 40'



MEDIUM SPAN
40' - 80'



LONG SPAN
80' - 150'

TEMPORARY BRIDGE EXAMPLES

0	06/25/19	ISSUED FOR PERMIT SUBMITTAL	GCC	JB	MKL
REV	DATE	DESCRIPTION	BY	CKD	APP

GULF POWER COMPANY		NORTH FLORIDA RESILIENCY CONNECTION	
SCALE: 1" = 100'	DATE: 04/30/19		FPL 039598 20210015-EI
DRAWN BY: GCC	CHECKED BY: JJB		
ENGINEER: MKL	SECTION: AS SHOWN		
COUNTY: MADISON	FILE NAME: RS4000		
103 OF 103			