

DOCUMENT NUMBER-DATE
06925 JUL 20 88
FPSC-RECORDS/REPORTING

ORIGINAL
FILE COPY

Territorial Agreement 950851-EI
Between
Clay Electric Cooperative, Inc.
and
Florida Power Corporation
Columbia, Levy & Marion Counties

AGREEMENT

Section 0.1: THIS AGREEMENT, made and entered into this 5th day of JULY, 1995 by and between the CLAY ELECTRIC COOPERATIVE, INC., ("Clay"), and FLORIDA POWER CORPORATION, ("FPC"), each of which are corporations organized and existing under the laws of the State of Florida and electric utilities as defined in, and whose retail service territories are subject to regulation pursuant to Chapter 366, Florida Statutes and which corporations are herein collectively called the "Parties";

WITNESSETH:

Section 0.2: WHEREAS, Clay, by virtue of its Charter and legislative authority, is authorized and empowered to furnish electricity and power to its members, private individuals, corporations, and others, and pursuant to such authority, presently furnishes electricity and power to customers located in certain areas of Marion, Levy and Columbia Counties, Florida, and elsewhere; and

Section 0.3: WHEREAS, FPC, by virtue of its Charter, is authorized and empowered to furnish electricity and power to persons, firms and corporations throughout the State of Florida and presently furnishes electricity and power to customers in certain areas of Marion, Levy and Columbia Counties, Florida, and elsewhere; and

Section 0.4: WHEREAS, the respective areas of retail service of the parties hereto are contiguous in many places with the result that duplication of service facilities may occur in the future unless such duplication is precluded by virtue of this Agreement; and

Section 0.5: WHEREAS, the Florida Public Service Commission (the "Commission") has previously recognized that any duplication of said service facilities results in needless and wasteful expenditures and creates hazardous situations, both being detrimental to the public interest; and

Section 0.6: WHEREAS, the parties hereto desire to avoid and eliminate the circumstances giving rise to the aforesaid potential hazards and duplications and toward that end have established the Territorial Boundary Line to delineate their respective retail territorial areas in certain areas of Marion, Levy and Columbia Counties; and

Section 0.7: WHEREAS, the Commission is empowered by the legislature of the State of Florida, pursuant to F.S. 366.04(2)(d), to approve territorial agreements and the Commission has recognized on numerous occasions the wisdom of retail territorial agreements between electric utilities and has adhered to the general opinion that retail territorial agreements, when properly presented to the Commission, in the proper circumstances, are advisable and indeed in the public interest;

Section 0.8: NOW, THEREFORE, in fulfillment of the purposes and desires aforesaid, and in consideration of the mutual covenants and agreements herein contained, which shall be construed as being interdependent, the parties hereto, subject to and upon the terms and conditions herein set forth, do hereby agree as follows:

ARTICLE I
DEFINITIONS

Section 1.1: Territorial Boundary Line. As used herein, the term "Territorial Boundary Line" shall mean the boundary lines so labeled on the maps attached hereto as Exhibit "A" designating the boundary between the Clay Territorial Area, as defined in Section 1.2, and the FPC Territorial Area, as defined in Section 1.3. Those portions of Marion, Levy and Columbia Counties which are not subject to the terms of this Agreement are identified as the areas marked with diagonal lines in the maps included in Exhibit "A".

Section 1.2: Clay Territorial Area. As used herein, the term "Clay Territorial Area" shall mean the area so labeled on Exhibit "A" in Marion, Levy and Columbia Counties, Florida. The Clay areas are the unshaded areas of the maps.

Section 1.3: FPC Territorial Area. As used herein, the term "FPC Territorial Area" shall mean the area so labeled on Exhibit "A" in Marion, Levy and Columbia Counties, Florida. The FPC areas are the shaded areas of the maps.

Section 1.4: Point of Use. The point of use and not the point of connect or metering shall be determinative as to who shall be the provider of electric service under this Agreement.

Section 1.5: Transmission Lines. As used herein, the term "Transmission Lines" shall mean all electric lines of either party having a rating of 69 kV or greater.

Section 1.6: Distribution Lines. As used herein, the term "Distribution Lines" shall mean all electric lines of either party having a rating up to but not including 69 kV.

Section 1.7: New Customers. As used herein, the term "New Customers" shall mean those customers applying for electric service during the term of this Agreement at a point of use in the Territorial Area of either party which has not previously been served by either utility.

Section 1.8: Existing Customer. As used herein, the term "Existing Customer" shall mean any person receiving retail electric service from either Clay or FPC at the location for which the service is existent on the effective date of this Agreement. The term Existing Customer shall include the widow, widower, or divorced spouse of an Existing Customer who received retail electric service at the same location as of the effective date of this Agreement.

Section 1.9: Change in Use. As used herein, the term "Change in Use" shall mean:

- (1) A change in the use of real property from residential to business or business to residential;
- (2) a change in the use of real property that would normally require a reclassification of service

under the applicable tariff of either party; (3) a change in the use of real property that results in the addition of three or more meters during the term of this Agreement; or (4) a change in the use of real property by reason of a change in the ownership or occupancy thereof to any person other than a widow, widower, or divorced spouse of an Existing Customer who received electric service at the same location.

Section 1.10: Consulting Engineer. As used herein, the term "Consulting Engineer" will mean a person or firm registered in the State of Florida as a professional engineer.

Section 1.11: Person. As used herein, the term "Person" shall have the same inclusive meaning given to it in Section 1.01(3), Florida Statutes.

ARTICLE II

RETAIL ELECTRIC SERVICE

Section 2.1: In General. Except as otherwise specifically provided herein, Clay shall have the exclusive authority to furnish retail electric service to all New Customers within the Clay Territorial Area and FPC shall have the exclusive authority to furnish retail electric service to all New Customers in the FPC Territorial Area. The Territorial Boundary Line shall not be affected by any change that may occur in the corporate limits of any municipality lying within the Clay Territorial Area or the FPC Territorial Area.

Section 2.2: Service to New Customers. The Parties agree that neither of them will knowingly serve or attempt to serve any New Customer whose end-use facilities are located within the Territorial Area of the other party, except as specifically provided in this Section 2 of the Agreement.

The Parties recognize that in exceptional circumstances, economic constraints or good engineering practices may indicate that a customer's end-use facilities either cannot or should not be immediately served by the party in whose Territorial Area they are located. In such instances, upon written request by the party in whose Territorial Area the end-use facilities are located, to the other party, the other party may agree in writing to temporarily provide service to such customer's end-use facilities. Any such agreement for temporary service which is anticipated to last for more than one year shall be submitted to the Commission for approval in accordance with Article V, Section 5.1 hereof. Provided, however, the party providing temporary service hereunder shall not be required to pay the other party for any loss of revenue associated with the provision of such temporary service.

In the event that a New Customer or prospective New Customer requests or applies for service from either party to be provided to end-use facilities located in the Territorial Area of the other party, the party receiving such a request or application shall refer the New Customer or prospective New Customer to the other party with citation to this Agreement as approved by the Commission, and shall notify the other party of such request or application.

Section 2.3: Transition. In order to minimize inconvenience to their customers, each party may continue to serve their respective Existing Customers listed on Exhibit "B" as provided in this Section of this Agreement, even though the location at which they are using electric service shall be located in the Territorial Area of the other party effected upon the approval of this Agreement by the Commission. Each of such Existing Customers and the party by which they are presently served are listed on Exhibit "B" attached hereto and made a part hereof. This Section shall also apply to additional requirements for electric service by Existing Customers listed on Exhibit "B" at their existing locations, subject to the "Change in Use" limitations set forth below. Existing Customers listed on Exhibit "B" may request to become customers of the other party, at any time after approval of this Agreement by the Commission, in which event the parties agree that such customer shall then be transferred as soon as reasonably practicable, taking into account economics, good engineering practices, and the efficient operation of the affected utility. Either party may, from time to time, advise the customers on Exhibit "B" of their option to request a transfer to the appropriate utility, and request their current preference in that regard. The party to whom the customer will ultimately be transferred may also make inquiries to determine if there has been a change of use. Neither party shall impose undue burden on an Existing Customer listed on Exhibit "B" requesting to become a customer of the other party. If there is a "Change in Use", as defined in Section 1.9 above, of the real property at a location at which an Existing Customer listed on Exhibit B receives service, the person receiving such service shall cease to be considered an Existing Customer and electric service at that location shall be provided by the party in whose Territorial Area the real property is located.

Section 2.4: Transfer of Facilities. Upon the transfer of any customer or customers pursuant to this Agreement, the receiving party may elect to purchase all the service facilities of the transferring party related to the transferred customer or customers for the replacement cost of such facilities, less depreciation calculated on a thirty year (30) straight line basis.

Section 2.5: RUS and CFC Approval. Any property transfer from Clay to FPC is subject to approval by the United States of America Department of Agriculture, Rural Utilities Service and the National Rural Utility Cooperative Financing Corporation (collectively, the "RUS Agencies"). Such approval shall be deemed given if the RUS Agencies have not disapproved the property transfer within 60 days of receipt of notice of same.

Section 2.6: Compensation For Transfer of Customers.

a) With respect to customers currently located in the territory of a party which are being served by that party but which will be transferred to the other party pursuant to the change in Territorial Boundaries of this Agreement, the party losing the customers shall be compensated for the cost of facilities (as set forth in subsection (c) below) the receiving party elects to purchase and the cost of lost revenues (as set forth in subsections (d) and (e) below) for the customers lost.

b) Time of Payment. At the time of the transfer of a customer and their associated service facilities, the receiving party shall pay to the transferring party in cash within thirty (30) days of the transfer, all amounts established in this section.

c) Cost of Facilities. If the cost of facilities elected by the receiving party to be purchased are to be paid, the receiving party shall compensate the transferring party an amount based upon the then replacement cost (new) less depreciation calculated on a thirty (30) year straight line basis from the date of the installation of the service facilities and the cost to the transferring party for reintegration of its remaining system to the extent such reintegration costs are reasonably required, following prudent utility practice.

d) Lost Revenues. If the cost of lost revenues is to be paid, the receiving party shall pay to the transferring party for each service transferred an amount equal to the product of the transferring party's gross charge per kilowatt hour (which amount includes the customer charge) for service to such locations at the time of transfer multiplied by the total kilowatt hours used at such location for either the immediately preceding twelve (12) month period in which the account was served at the service location or an twelve (12) month period annualized in the event of a lesser time period. In the case of a customer who was not billed for any part of the immediately preceding twelve (12) month period, the amount to be paid for the transfer of such customer shall be the transferor's prevailing monthly customer charge multiplied by twelve (12).

e) In addition to compensation due, the amount to be paid for street and security lights transferred shall be an amount equal to the total billings for such security lights for either the immediately preceding twelve (12) month period in which the account was served at the service location or an twelve (12) month period annualized in the event of a lesser time period. In the case of a customer who was not billed for any part of the immediately preceding twelve

(12) month period, the amount to be paid for the transfer of such customer shall be the transferor's prevailing monthly customer charge multiplied by twelve (12) months.

f) With each transfer, the transferring party will make, execute, and deliver to the receiving party a conveyance, deed or other instrument of transfer as is appropriate in order to convey all rights, titles and interests of the transferring party in any facilities, rights-of-way, easements, road permits, or other rights to the receiving party.

Section 2.7: Time for Transfers. Notwithstanding any other provision of this agreement, the parties hereto agree that all transfers of customers subject to this agreement including New and Existing Customers shall be completed within two (2) years of the Effective Date hereof. The parties shall therefore cooperate to effect all such transfers within this time period.

Section 2.8: Customer Deposits. The parties intend that transferred customers suffer no hardship due to different deposit requirements required by each party. When possible, the transferring party will refund the deposit of a customer to the customer. The receiving party will then bill the customer a deposit no greater than the deposit previously charged by the other party. When the existing deposit is less than normally required by the receiving party, the receiving party will accept the amount of customer's previous deposit as adequate. Provided, however, nothing herein shall require either party to deviate from its deposit policy for customers with unfavorable payment histories.

ARTICLE III
BULK POWER SUPPLY

Section 3.1: Bulk Power for Resale. Nothing herein shall be construed to prevent either party from providing a bulk power supply for resale purposes as defined in the Final Judgment dated August 19, 1971 in United States of America v. Florida Power Corporation and Tampa Electric Company, United States District Court for the Middle District of Florida, Case No. 68-297-Civ-T ("the Final Judgment"), regardless of where the purchaser for resale may be located. Further, no other section or provision of this Agreement shall be construed as applying to a bulk power supply for resale purposes as defined in the Final Judgment (attached as Exhibit "C").

ARTICLE IV
OPERATION AND MAINTENANCE

Section 4.1: Facilities to Remain. No generating plant, transmission line, substation, distribution line or related equipment shall be subject to transfer or removal hereunder; provided, however, that each party shall operate and maintain its lines and facilities in such a manner as to minimize any interference with the operations of the other party.

Section 4.2: Clay Facilities to be Served. Nothing herein shall be construed to prevent or in any way inhibit the right and authority of Clay to serve any Clay facility located in the FPC Territorial Area which facility is used in connection with Clay's business as an electric utility; provided, however, that Clay shall construct, operate, and maintain said lines and

facilities in such manner as to minimize any interference with the operation of the FPC in the FPC Territorial Area.

Section 4.3: FPC Facilities to be Served. Nothing herein shall be construed to prevent or in any way inhibit the right and authority of FPC to serve any FPC facility located in the Clay Territorial Area which facility is used in connection with FPC's business as an electric utility; provided, however, that FPC shall construct, operate, and maintain said lines and facilities in such manner as to minimize any interference with the operation of Clay in the Clay Territorial Area.

Section 4.4: Resolution of Facilities Issues. If the parties are unable to agree on the calculation of any payment for facilities pursuant to Section 2.6 of this Agreement, or are unable to agree as to any technical requirement of this Agreement, including any provision requiring conformance to sound and economical engineering and operating practices, the parties shall agree upon and appoint a Consulting Engineer to resolve the dispute. The parties shall share equally the costs of the Consulting Engineer's fees and expenses for services rendered in connection with this Agreement. The compensation to be paid to the Consulting Engineer for services rendered in connection with this Agreement shall be such fees and expenses as are usually applicable to services of a similar nature. If the Parties are unable to agree on the calculation of any payment for facilities pursuant to Section 2.6, and if Clay and FPC are unable to agree upon the selection of a Consulting Engineer within 90 days after receiving a written request by either party for such selection either Clay or FPC may, after ten (10) days written notice to the other party of its intent to do so, petition the Circuit Court of Marion County, Florida, to determine the payment

required in Section 2.6. In the event one or both parties shall petition such Circuit Court for resolution of a dispute as provided in this section, each party shall pay the costs of its legal representation, expert fees and costs of depositions of parties or witnesses. Court costs shall be assessed equally against the parties.

ARTICLE V

PREREQUISITE APPROVAL

Section 5.1: Commission Approval. The provisions and the parties' performance of this Agreement are subject to the regulatory authority of the Commission, and appropriate approval by that body of the provisions of this Agreement shall be an absolute condition precedent to the validity, enforceability and applicability hereof. This Agreement shall have no effect whatsoever until that approval has been obtained, and the date of the Commission's order, if any, granting initial Commission approval of this Agreement shall be deemed to be the effective date of this Agreement. Any proposed modification to this Agreement shall be submitted to the Commission for approval. In addition, the parties agree to jointly petition the Commission to resolve any dispute concerning the provisions of this Agreement or the parties' performance of this Agreement.

Section 5.2: Liability in the Event of Disapproval. In the event approval pursuant to Section 5.1 is not obtained, neither party will have any claim against the other arising under this Agreement.

Section 5.3: Supersedes Prior Agreements. Upon its approval by the Commission, this Agreement shall be deemed to specifically supersede all prior agreements between the parties defining the boundaries of their respective Territorial Areas within certain areas of Marion, Levy and Columbia Counties, Florida.

ARTICLE VI

DURATION

Section 6.1: Term. This Agreement shall continue and remain in effect for a period of twenty (20) years from the date of the Commission's initial Order approving this Agreement.

Section 6.2: Annual Report. On or before the first anniversary of the date that this Agreement is approved by the Commission, and annually thereafter, the parties to this Agreement shall file a report with the Commission reporting on the status of the customers shown on Exhibit "B", in order that the Commission may monitor customer transfers during the transition period. Once all customers have been transferred as shown on Exhibit "B", no further annual reports shall be required.

ARTICLE VII

CONSTRUCTION OF AGREEMENT

Section 7.1: Other Electric Utilities. Nothing in this Agreement is intended to define, establish or affect in any manner the rights of either party hereto relative to any other electric

utility not a party to this Agreement with respect to the furnishing of retail electric service including, but not limited to, the service territory of either party hereto relative to the service territory of any other electric utility not a party to this Agreement.

Section 7.2: Intent and Interpretation. It is hereby declared to be the purpose and intent of the Parties that this Agreement shall be interpreted and construed, among other things, to further this State's policy of actively regulating and supervising the service territories of electric utilities; supervising the planning, development, and maintenance of a coordinated electric power grid throughout Florida; avoiding uneconomic duplication of generation, transmission and distribution facilities; and encouraging the installation and maintenance of facilities necessary to fulfill the Parties' respective obligations to serve.

ARTICLE VIII MISCELLANEOUS

Section 8.1: Negotiations. Whatever terms or conditions may have been discussed during the negotiations leading up to the execution of this Agreement, the only ones agreed upon are those set forth herein, and no alteration, modification, enlargement or supplement to this Agreement shall be binding upon either of the parties hereto unless the same shall be in writing, attached hereto, signed by both parties, and approved by the Commission.

Section 8.2: Successors and Assigns. Nothing in this Agreement expressed or implied is intended or shall be construed to confer upon or give to any person or corporation, other than

the parties hereto, any right, remedy or claim under or by reason of this Agreement or any provision or conditions hereof; and all of the provisions, representations, covenants and conditions herein contained shall inure to the sole benefit of and shall be binding only upon the parties hereto and their respective representatives, successors and assigns.

Section 8.3: Notices. Notices given hereunder shall be deemed to have been given to Clay if mailed by certified mail, postage prepaid, to: General Manager, Clay Electric Cooperative, Inc., 225 West Walker Drive, Keystone Heights, Florida 32656 and to FPC if mailed by certified mail, postage prepaid, to: General Counsel, Florida Power Corporation, P. O. Box 14042, St. Petersburg, Florida 33733. Such address to which such notice shall be mailed may be, at any time, changed by designating such new address and giving notice thereof in writing in the manner as herein provided.

IN WITNESS WHEREOF, the parties hereby have caused this Agreement to be executed in duplicate in their respective corporate names and their corporate seals affixed by their duly authorized officers on the day and year first above written.

ATTEST:

CLAY ELECTRIC COOPERATIVE, INC.

BY Raymond Wingate
Raymond Wingate, Secretary

Floyd I. Gann
Floyd I. Gann, President

(SEAL)

ATTEST:

FLORIDA POWER CORPORATION

BY *Frederic E. Weitz*
Assistant Secretary

Wayne C. Forehand
Wayne C Forehand, Vice President

(SEAL)

APPROVED AS TO FORM AND LEGALITY:

By: *J. H. Hines*
Legal Counsel to Clay Electric Cooperative, Inc.

By: *J. Bradford Hines*
Corporate Counsel to Florida Power Corporation

EXHIBIT A

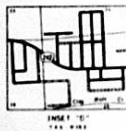
NOT A PART OF THIS AGREEMENT

NOT A PART OF THIS AGREEMENT

NOT A PART OF THIS AGREEMENT

C.E.C. SERVICE AREA

F.P.C. SERVICE AREA



GENERAL LEGEND

- INTERSTATE HIGHWAY
- LIMITED ACCESS HIGHWAY
- STATE ROAD
- COUNTY ROAD
- PRIVATE ROAD
- AIRWAY
- NATIONAL FOREST
- NATIONAL WILDLIFE REFUGE
- STATE GAME LAND
- STATE PARK
- COUNTY PARK
- RAILROAD
- ABANDONED RAILROAD
- PIPELINE
- CANAL
- WATERWAY
- LAKE
- RESERVOIR
- BAY
- SOUND
- STRAIT
- INLET
- SHOALS
- REEF
- SANDBAR
- SHOAL
- BANK
- SPIT
- POINT
- HEADLAND
- PENINSULA
- ISLAND
- SHOALBANK
- SHOALBANK WITH BAR
- SHOALBANK WITH BAR AND SPIT
- SHOALBANK WITH BAR AND SPIT AND POINT
- SHOALBANK WITH BAR AND SPIT AND POINT AND HEADLAND
- SHOALBANK WITH BAR AND SPIT AND POINT AND HEADLAND AND PENINSULA
- SHOALBANK WITH BAR AND SPIT AND POINT AND HEADLAND AND PENINSULA AND ISLAND
- SHOALBANK WITH BAR AND SPIT AND POINT AND HEADLAND AND PENINSULA AND ISLAND AND SHOALBANK
- SHOALBANK WITH BAR AND SPIT AND POINT AND HEADLAND AND PENINSULA AND ISLAND AND SHOALBANK AND SHOAL
- SHOALBANK WITH BAR AND SPIT AND POINT AND HEADLAND AND PENINSULA AND ISLAND AND SHOALBANK AND SHOAL AND SHOALBANK
- SHOALBANK WITH BAR AND SPIT AND POINT AND HEADLAND AND PENINSULA AND ISLAND AND SHOALBANK AND SHOAL AND SHOALBANK AND SHOAL
- SHOALBANK WITH BAR AND SPIT AND POINT AND HEADLAND AND PENINSULA AND ISLAND AND SHOALBANK AND SHOAL AND SHOALBANK AND SHOAL AND SHOALBANK
- SHOALBANK WITH BAR AND SPIT AND POINT AND HEADLAND AND PENINSULA AND ISLAND AND SHOALBANK AND SHOAL AND SHOALBANK AND SHOAL AND SHOALBANK AND SHOAL

This map is a reproduction of the original map prepared by the State Topographic Office, State of Florida, and is published by the U.S. Department of Transportation, Federal Highway Administration, for use by the public. The map is not to be used for any other purpose without the express written consent of the State Topographic Office, State of Florida, and the U.S. Department of Transportation, Federal Highway Administration.

The map is a reproduction of the original map prepared by the State Topographic Office, State of Florida, and is published by the U.S. Department of Transportation, Federal Highway Administration, for use by the public. The map is not to be used for any other purpose without the express written consent of the State Topographic Office, State of Florida, and the U.S. Department of Transportation, Federal Highway Administration.

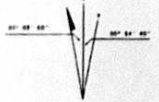
COLUMBIA COUNTY KEY MAP

PREPARED BY THE
STATE TOPOGRAPHIC OFFICE
FOR THE
DIVISION OF TRANSPORTATION PLANNING
STATE OF FLORIDA
DEPARTMENT OF TRANSPORTATION
IN COOPERATION WITH THE
U.S. DEPARTMENT OF TRANSPORTATION
FEDERAL HIGHWAY ADMINISTRATION



NOVEMBER, 1969

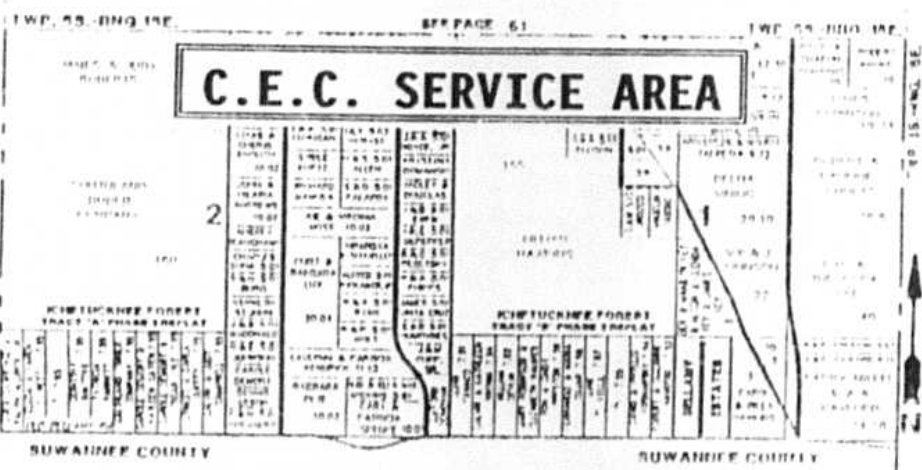
REVISIONS	DATE



50% NORTH AT TRANSMISSION STATION. DISTORTION IS 50% BY 100' EAST OF TRUE NORTH.

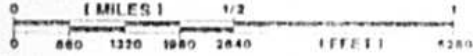
TWP. 6S.-RNG. 15E.

NORTH PART
COLUMBIA COUNTY, FLORIDA



TWP. 6S.-RNG. 15E.

SOUTH PART
COLUMBIA COUNTY, FLORIDA



F.P.C. SERVICE AREA

THREE

C.E.C. SERVICE AREA

RIVERS

ESTATES

36

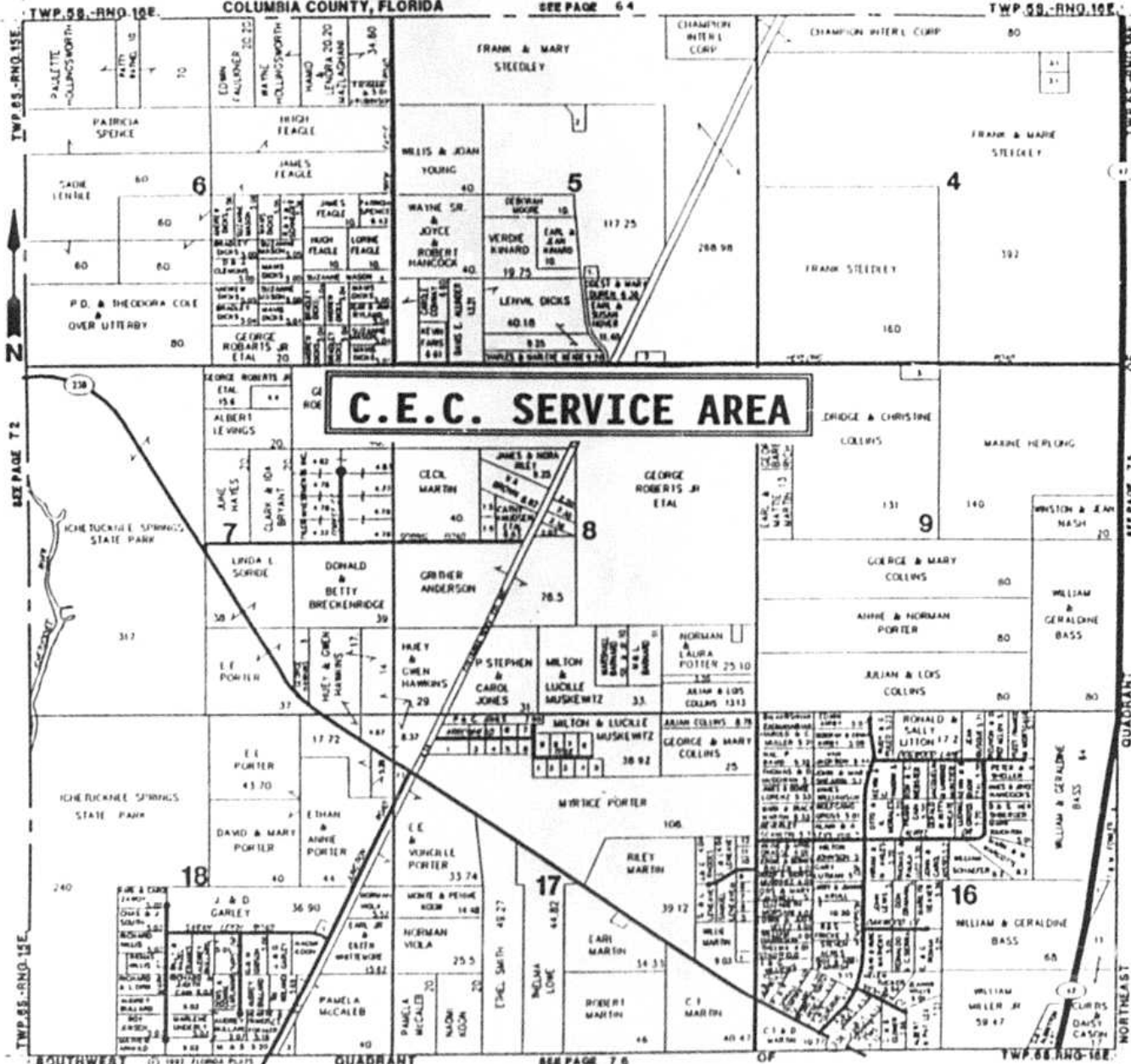
**PAGE 63

TWP. 7S.-RNG. 15E.



TWP. 6S.-RNG.16E.

NORTHWEST QUADRANT
COLUMBIA COUNTY, FLORIDA



C.E.C. SERVICE AREA

TWP. 58.-RNG. 10E.

TWP. 58.-RNG. 10E.

TWP. 6S.-RNG. 15E.

TWP. 6S.-RNG. 15E.

SEE PAGE 72

SEE PAGE 75

TWP. 6S.-RNG. 15E.

TWP. 6S.-RNG. 15E.

SOUTHWEST

QUADRANT

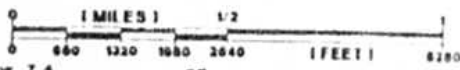
SEE PAGE 76

TWP. 6S.-RNG. 16E.

NORTHEAST

TWP. 6S.-RNG. 16E.

SOUTHWEST QUADRANT
COLUMBIA COUNTY, FLORIDA



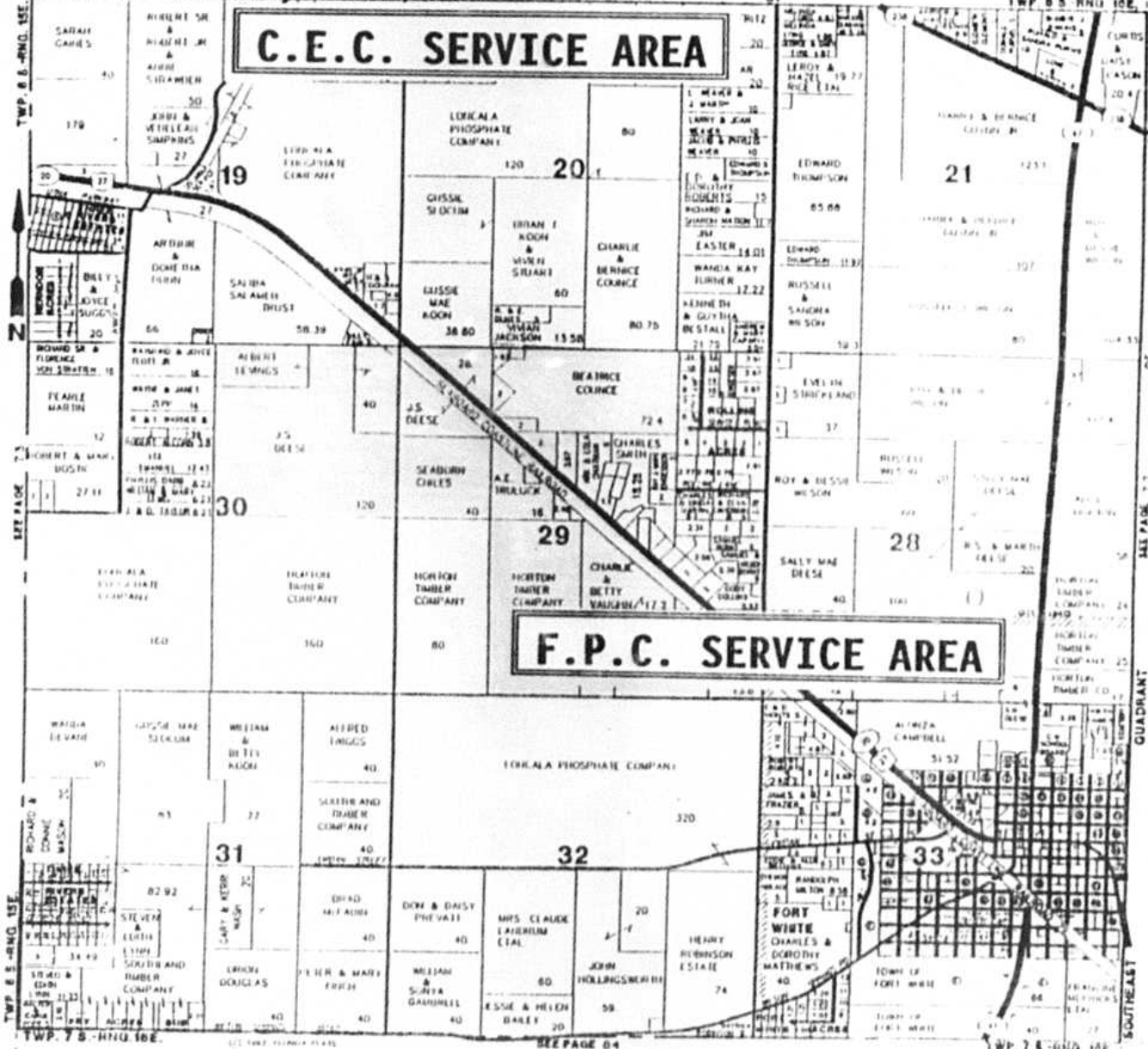
SEE PAGE 7 4

OF

TWP. 6 S. - RNG. 16 E.

C.E.C. SERVICE AREA

F.P.C. SERVICE AREA



TWP. 6 S. - RNG. 15 E.

SEE PAGE 04

TWP. 7 S. - RNG. 16 E.

TWP. 7S.-RNG. 16E.

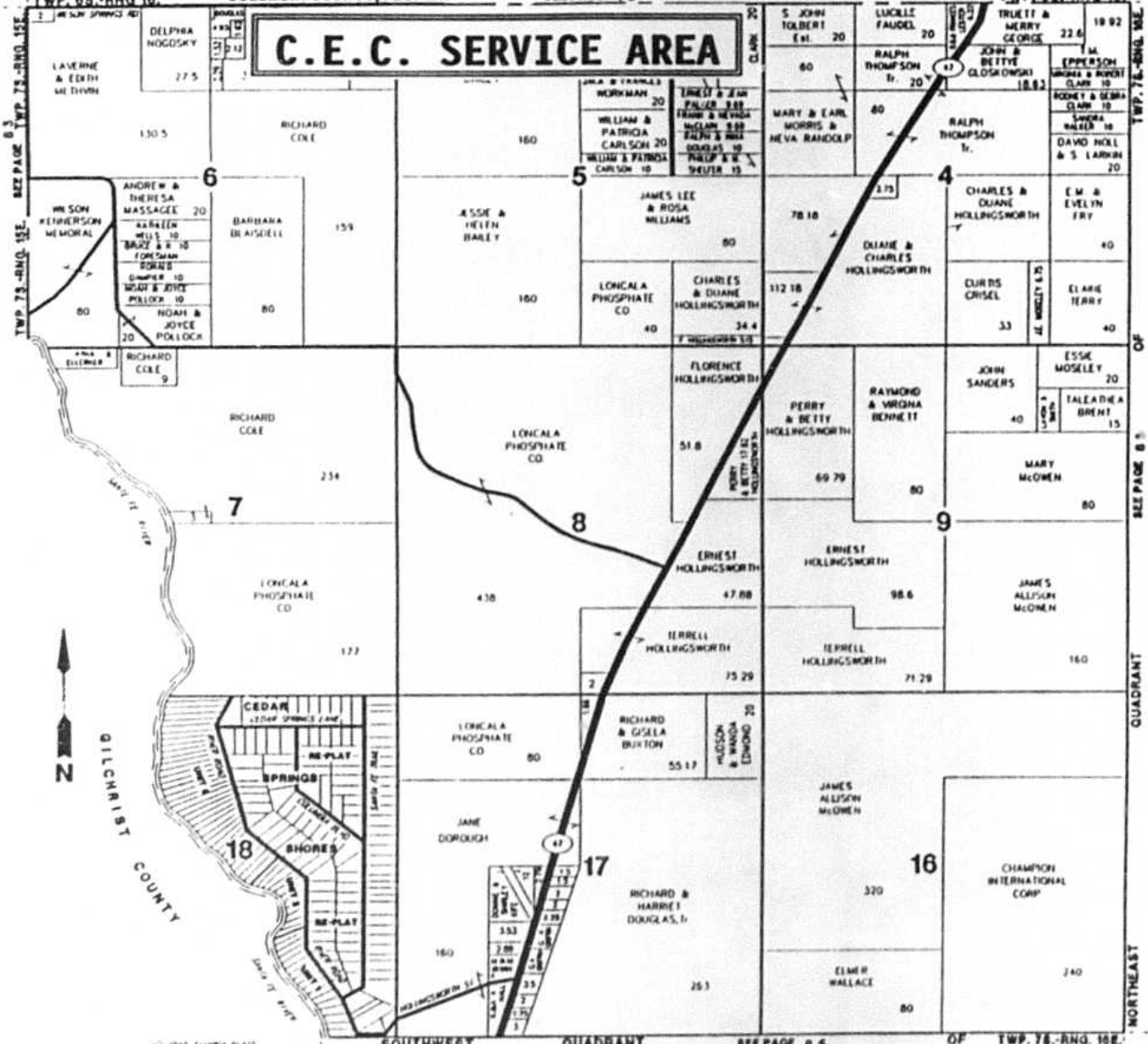
NORTHWEST QUADRANT
COLUMBIA COUNTY, FLORIDA



SEE PAGE 76

TWP. 8S.-RNG. 16E.

C.E.C. SERVICE AREA



DILCHIBIST COUNTY



1977 Florida Plat

SOUTHWEST QUADRANT

SEE PAGE 85

OF TWP. 7S.-RNG. 16E.

TWP. 7S.-RNG. 16E.

SOUTHEAST QUADRANT
COLUMBIA COUNTY, FLORIDA



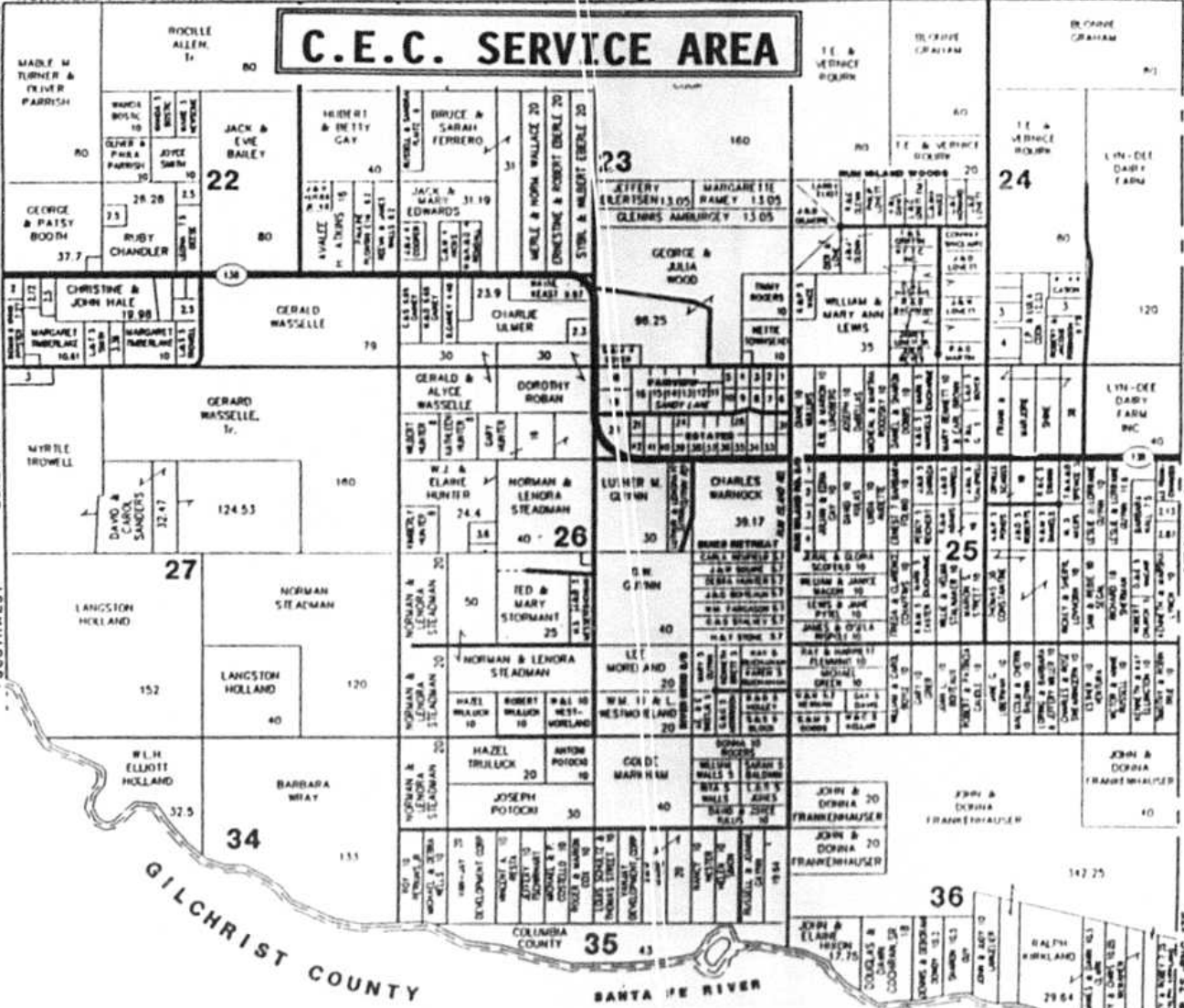
TWP. 7S.-RNG. 14E.
OF
SEE PAGE 66
QUADRANT
SOUTHWEST

811 PAGE 65 OF

TWP. 7S.-RNG. 16E.

TWP. 7S.-RNG. 17E.

C.E.C. SERVICE AREA




GILCHRIST COUNTY

SANTA FE RIVER

© 1997 FLORIDA PLAT

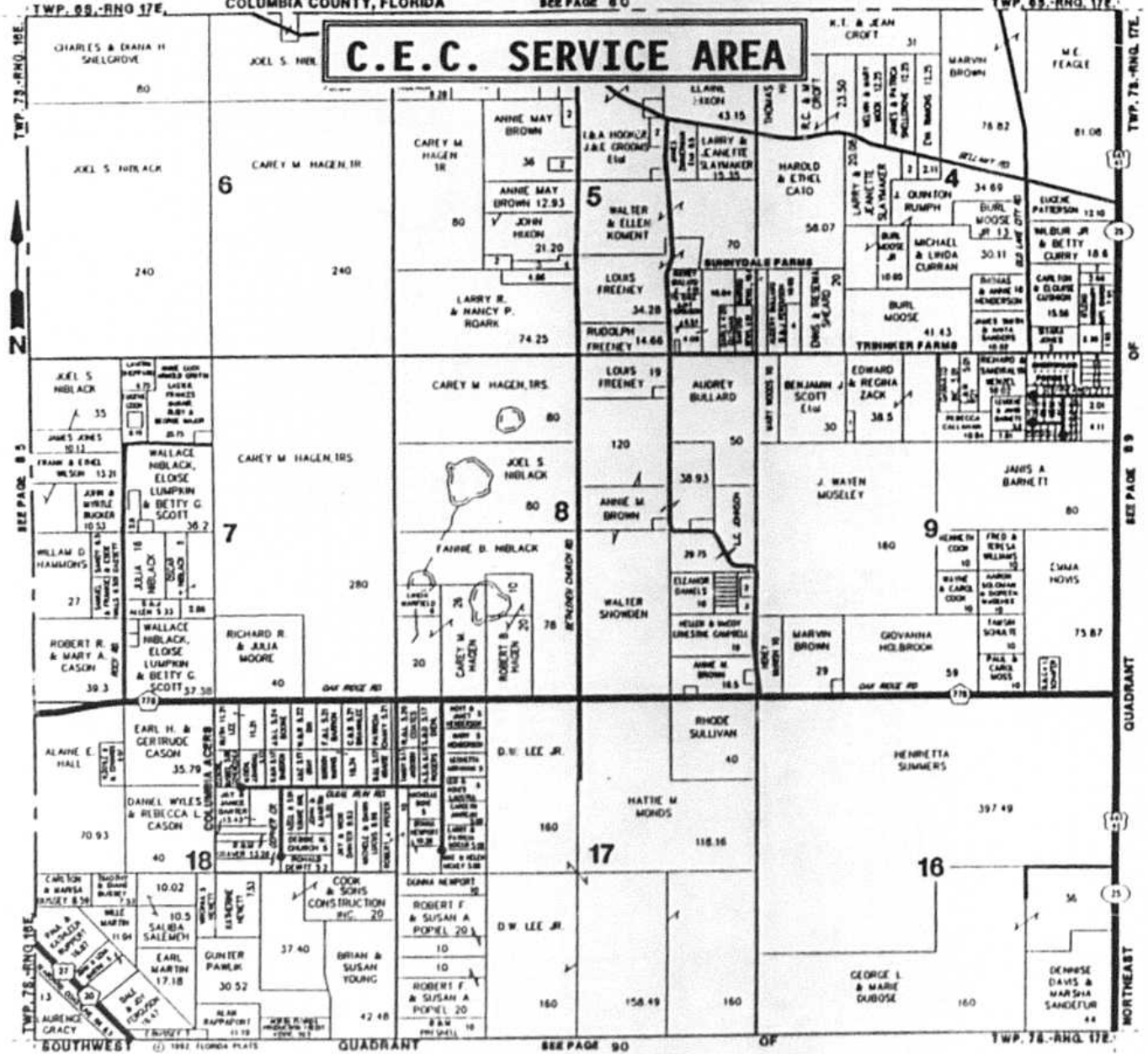
TWP. 7S.-RNG. 17E.

NORTHWEST QUADRANT
COLUMBIA COUNTY, FLORIDA



SEE PAGE 80

C.E.C. SERVICE AREA



TWP. 7S.-RNG. 17E.
TWP. 8S.-RNG. 17E.
TWP. 7S.-RNG. 16E.
TWP. 7S.-RNG. 18E.

TWP. 7S.-RNG. 17E.
TWP. 8S.-RNG. 17E.
TWP. 7S.-RNG. 18E.

SOUTHWEST QUADRANT OF NORTHWEST QUADRANT OF TWP. 7S.-RNG. 17E. SEE PAGE 80

TWP. 7.8S.-RNG. 17E.

SOUTHWEST QUADRANT
COLUMBIA COUNTY, FLORIDA



SEE PAGE 88 OF

TWP. 7S. RNG. 17E.

NORTHWEST QUADRANT

C.E.C. SERVICE AREA

20

21

F.P.C. SERVICE AREA

29

28

31

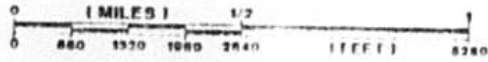
32



SANTA FE RIVER WATER MANAGEMENT DISTRICT

© 1997 FLORIDA PLAT

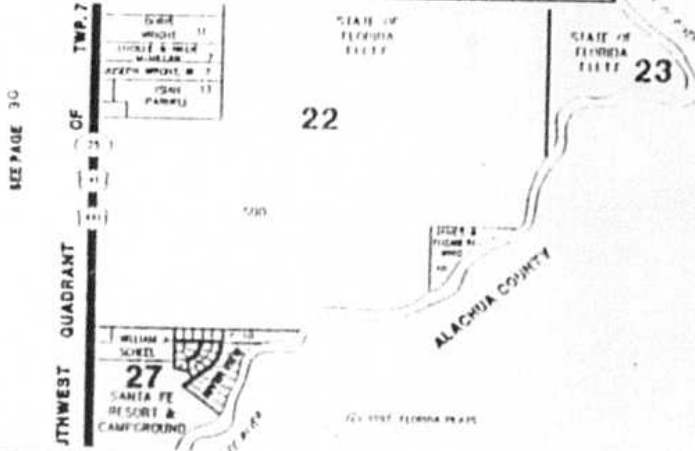
TWP. 7S.-RNG. 17E.
SOUTHEAST QUADRANT
COLUMBIA COUNTY, FLORIDA



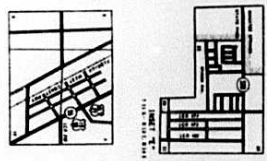
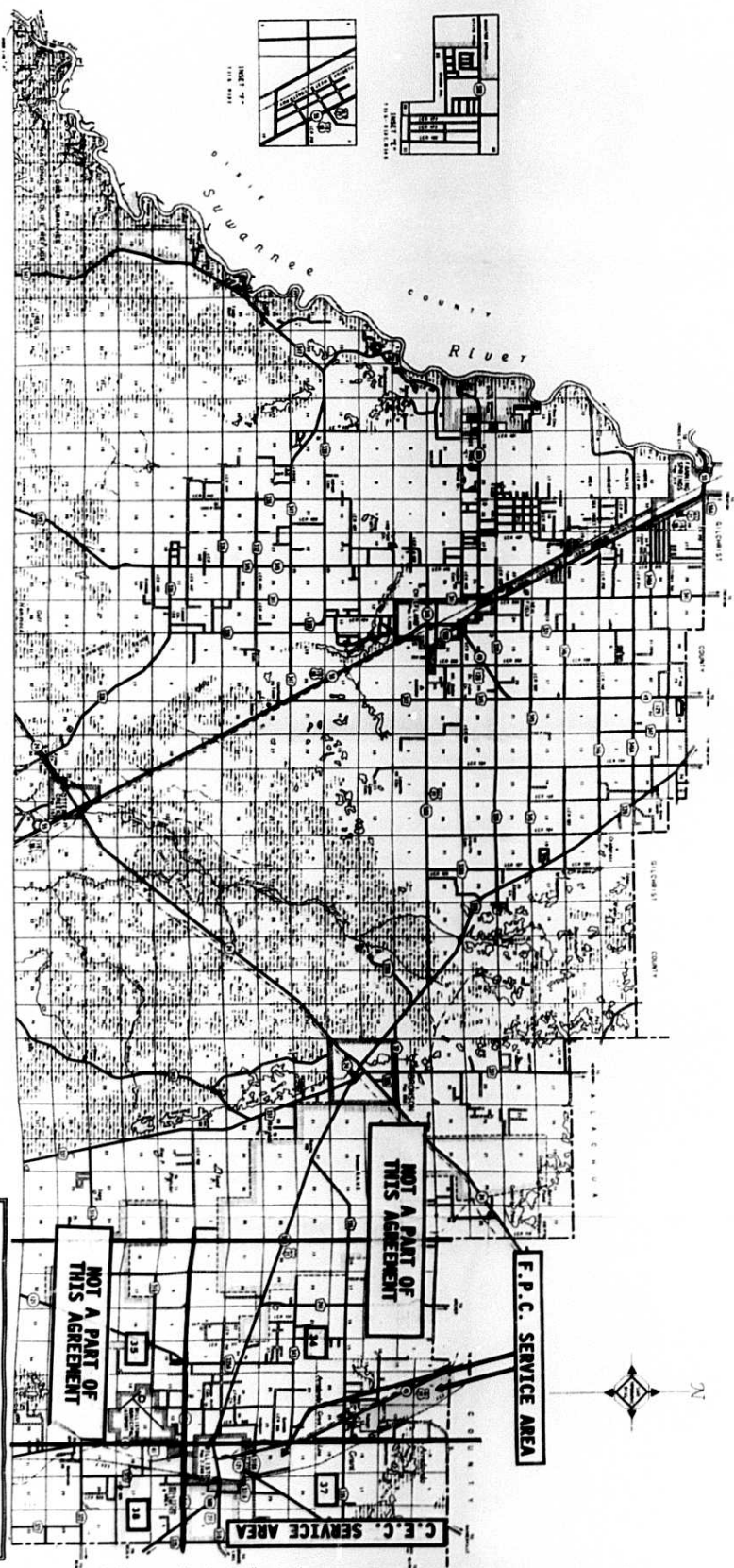
SEE PAGE 89

NORTHEAST QUADRANT OF TWP. 7S.-RNG. 17E.

C.E.C. SERVICE AREA



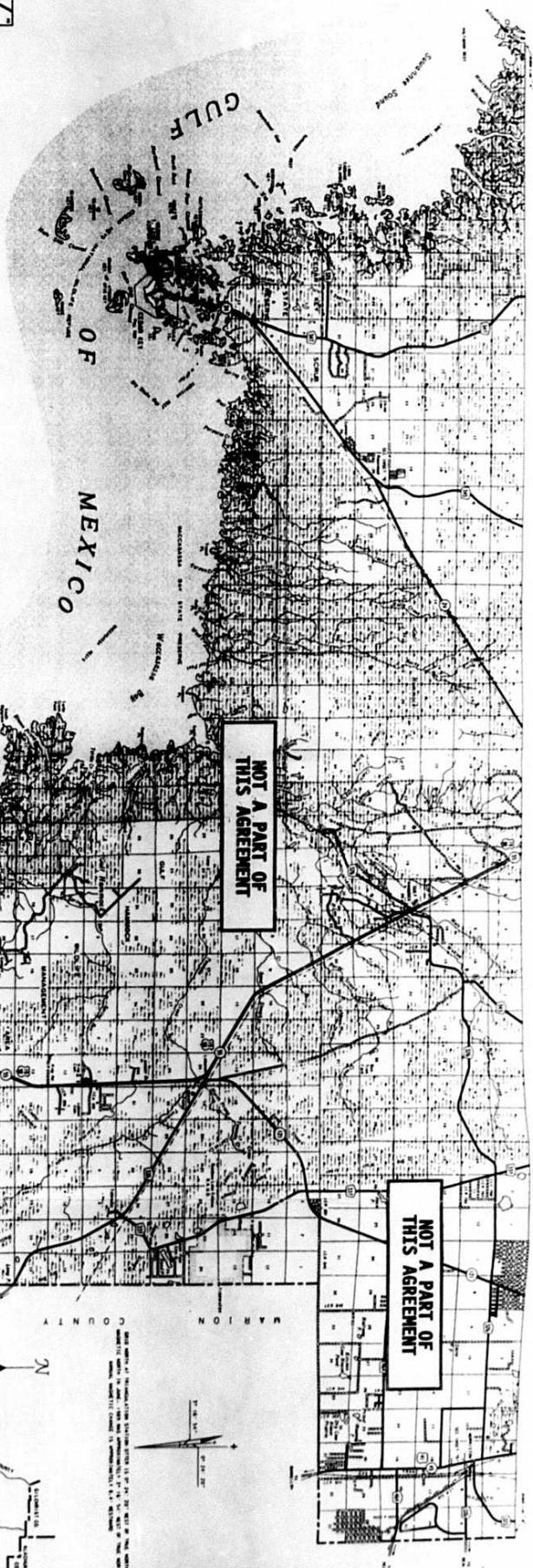
F.P.C. SERVICE AREA



Scale	1:50,000
1 inch	1.25 miles
1 centimeter	0.39 miles
1 millimeter	0.039 miles

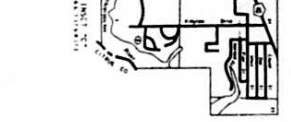
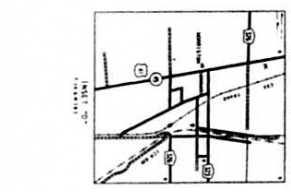
DATE: JULY 1, 1988
 BY: [illegible]
 CHECKED BY: [illegible]





GENERAL LEGEND

- 1. FEDERAL HIGHWAYS
- 2. STATE HIGHWAYS
- 3. COUNTY ROADS
- 4. UNIMPROVED ROADS
- 5. RAILROADS
- 6. AIRWAYS
- 7. CANALS
- 8. WATERWAYS
- 9. WATERSHEDS
- 10. BOUNDARIES
- 11. TOWNSHIP BOUNDARIES
- 12. SECTION BOUNDARIES
- 13. SECTION CORNERS
- 14. SECTION CORNER MARKERS
- 15. SECTION CORNER MONUMENTS
- 16. SECTION CORNER EVIDENCE
- 17. SECTION CORNER EVIDENCE MARKERS
- 18. SECTION CORNER EVIDENCE MONUMENTS
- 19. SECTION CORNER EVIDENCE MONUMENTS MARKERS
- 20. SECTION CORNER EVIDENCE MONUMENTS MARKERS MARKERS
- 21. SECTION CORNER EVIDENCE MONUMENTS MARKERS MARKERS MARKERS
- 22. SECTION CORNER EVIDENCE MONUMENTS MARKERS MARKERS MARKERS MARKERS
- 23. SECTION CORNER EVIDENCE MONUMENTS MARKERS MARKERS MARKERS MARKERS MARKERS
- 24. SECTION CORNER EVIDENCE MONUMENTS MARKERS MARKERS MARKERS MARKERS MARKERS MARKERS
- 25. SECTION CORNER EVIDENCE MONUMENTS MARKERS MARKERS MARKERS MARKERS MARKERS MARKERS MARKERS
- 26. SECTION CORNER EVIDENCE MONUMENTS MARKERS MARKERS MARKERS MARKERS MARKERS MARKERS MARKERS MARKERS
- 27. SECTION CORNER EVIDENCE MONUMENTS MARKERS MARKERS MARKERS MARKERS MARKERS MARKERS MARKERS MARKERS MARKERS
- 28. SECTION CORNER EVIDENCE MONUMENTS MARKERS MARKERS MARKERS MARKERS MARKERS MARKERS MARKERS MARKERS MARKERS MARKERS
- 29. SECTION CORNER EVIDENCE MONUMENTS MARKERS MARKERS MARKERS MARKERS MARKERS MARKERS MARKERS MARKERS MARKERS MARKERS MARKERS
- 30. SECTION CORNER EVIDENCE MONUMENTS MARKERS MARKERS MARKERS MARKERS MARKERS MARKERS MARKERS MARKERS MARKERS MARKERS MARKERS MARKERS

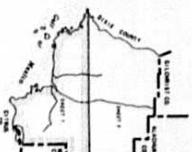


**LEVY COUNTY
KEY MAP**

STATE TOPOGRAPHICS OFFICE
DIVISION OF TRANSPORTATION, FLORIDA
DEPARTMENT OF TRANSPORTATION
U.S. DEPARTMENT OF TRANSPORTATION
FEDERAL HIGHWAY ADMINISTRATION

DATE: JULY 1, 1988

SCALE: 1:250,000



NOT A PART OF THIS AGREEMENT

NOT A PART OF THIS AGREEMENT

ALACHUA COUNTY

F.P.C. SERVICE AREA
C.E.C. SERVICE AREA

NOT A PART OF THIS AGREEMENT

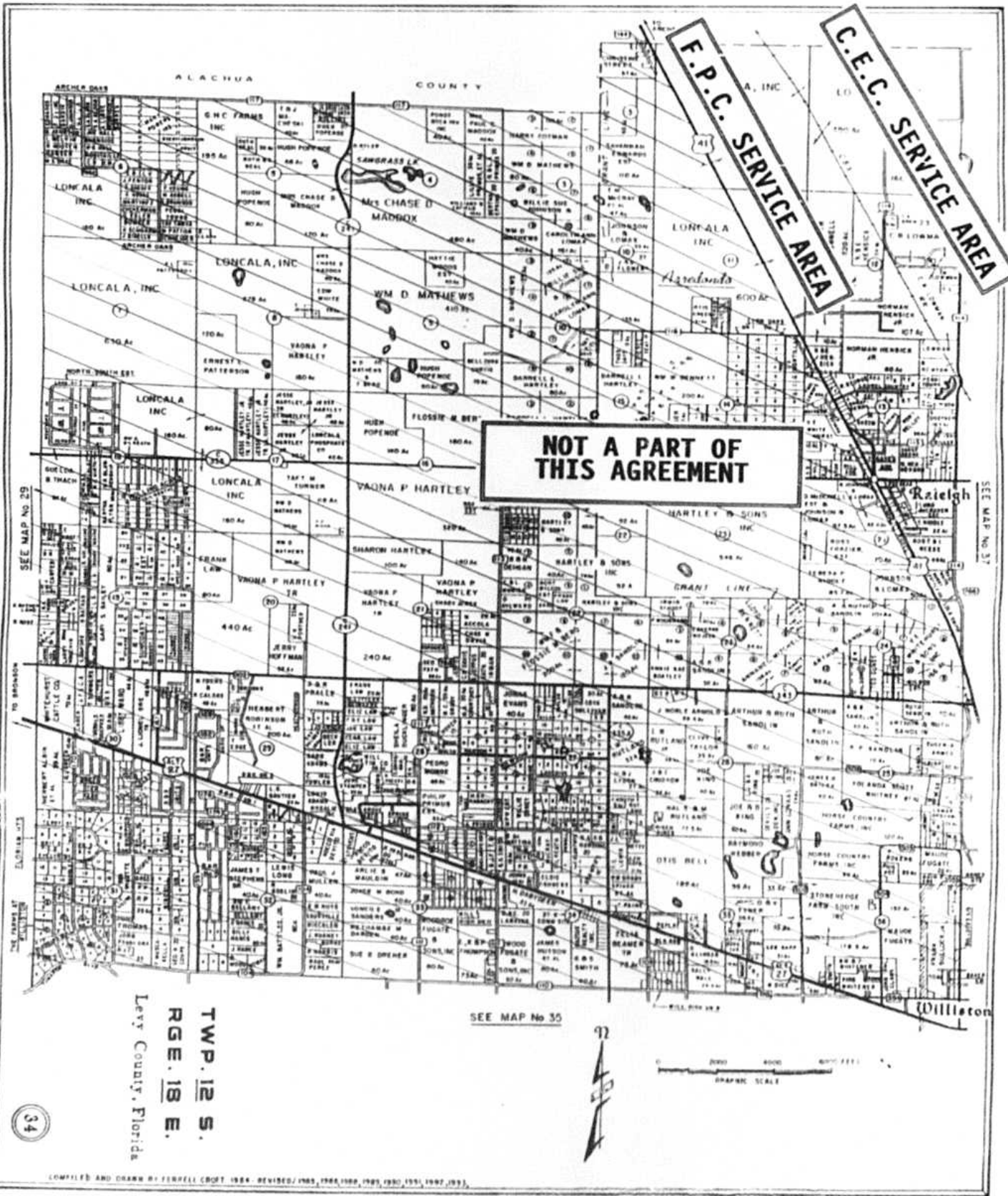
SEE MAP No 29

SEE MAP No 31

SEE MAP No 35

TWP. 12 S.
RGE. 18 E.
Levy County, Florida

34



SEE MAP No. 30

NOT A PART OF THIS AGREEMENT

SEE MAP No. 34

SEE MAP No. 36

Williston

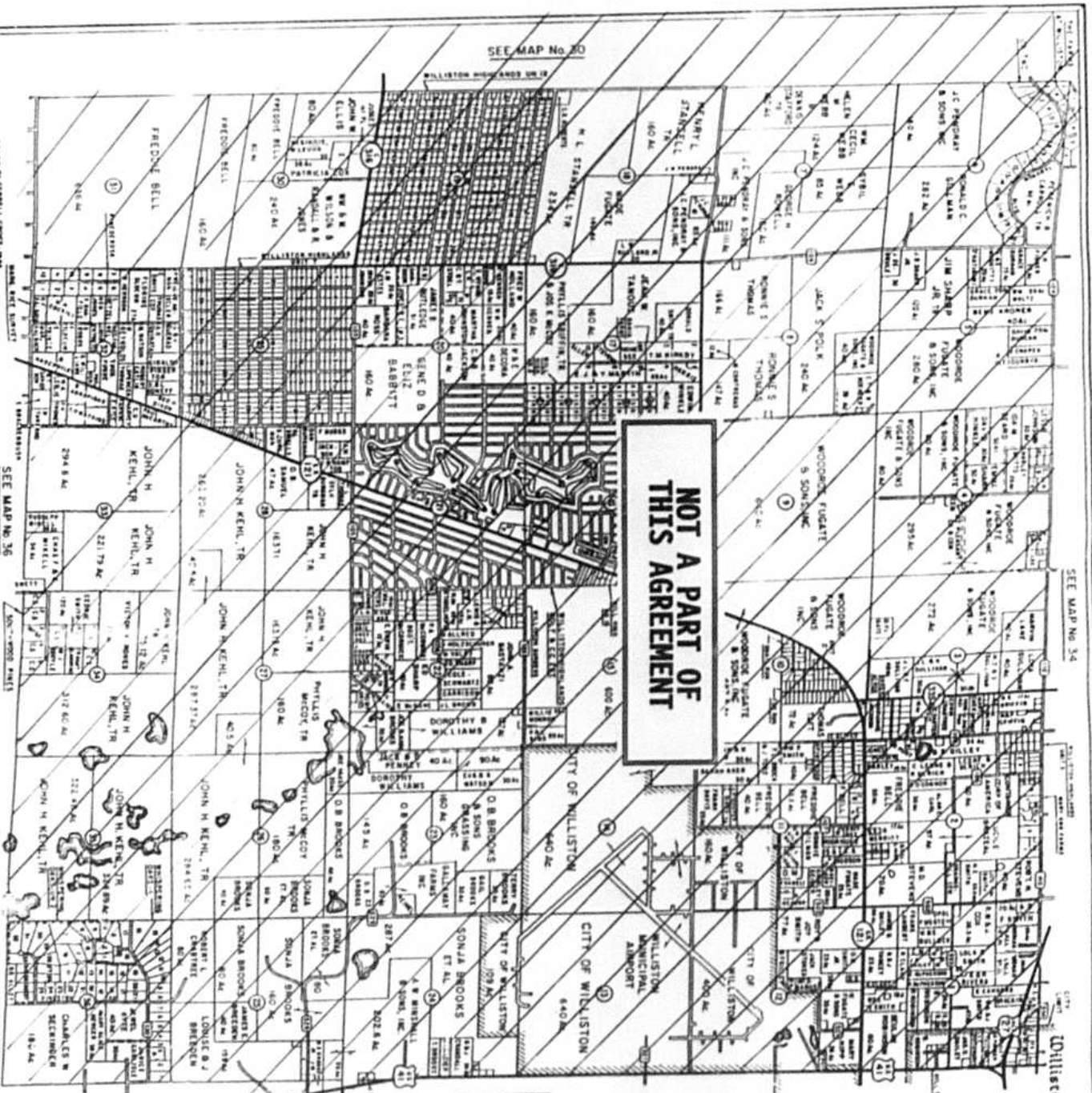


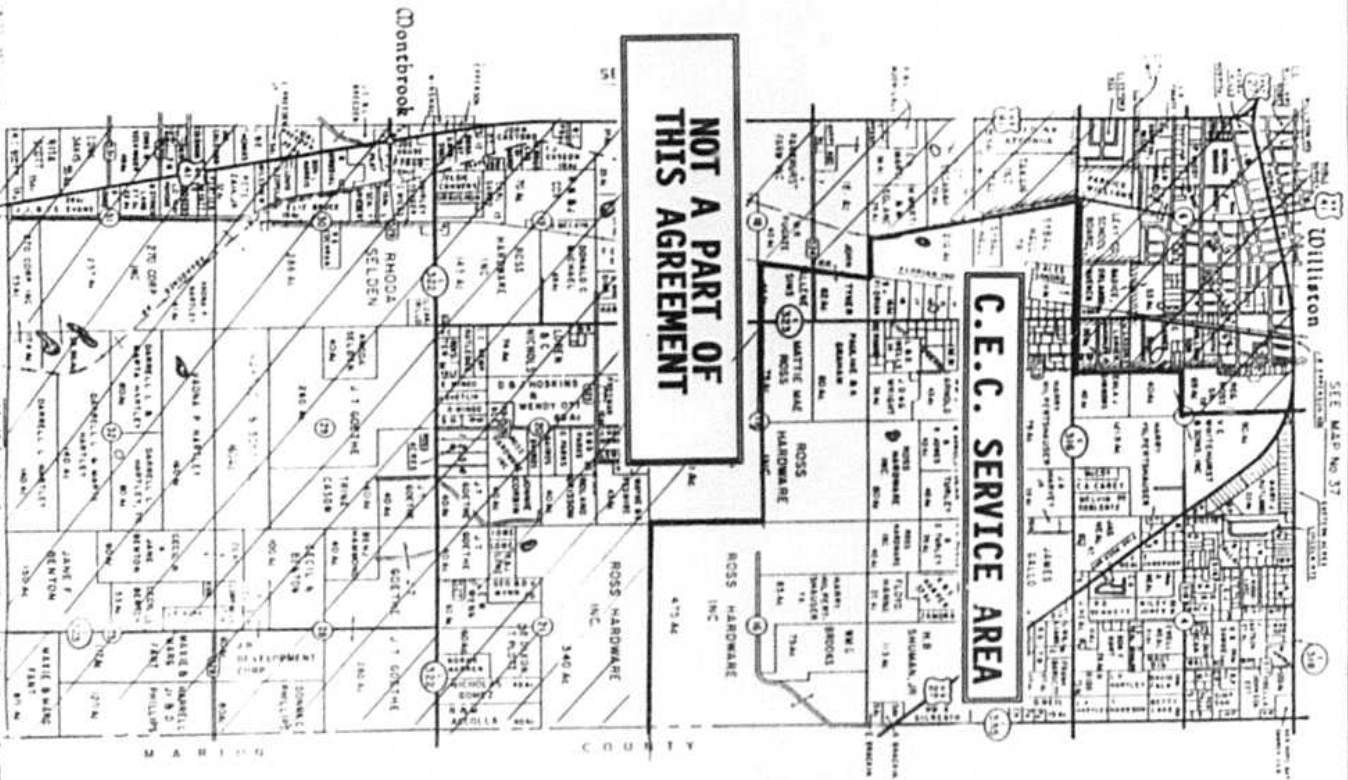
2000 4000 6000 FEET
SCALE: 1"=1 MILE

TWP. 13 S.
RGE. 18 E.

Levy County, Florida

35





NOT A PART OF THIS AGREEMENT

C.E.C. SERVICE AREA



TWP. 13 S.
 RGE. 19 E.
 Levy County, Florida

ALACHUA COUNTY

C.E.C. SERVICE AREA

C.E.C. SERVICE AREA

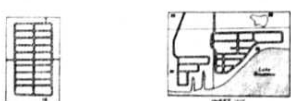
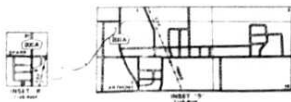
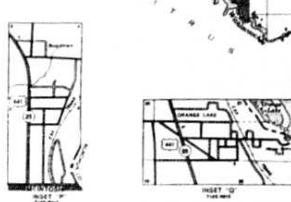
F.P.C. SERVICE AREA

NOT A PART OF THIS AGREEMENT

NOT A PART OF THIS AGREEMENT


NOT A PART OF THIS AGREEMENT

NOT A PART OF THIS AGREEMENT



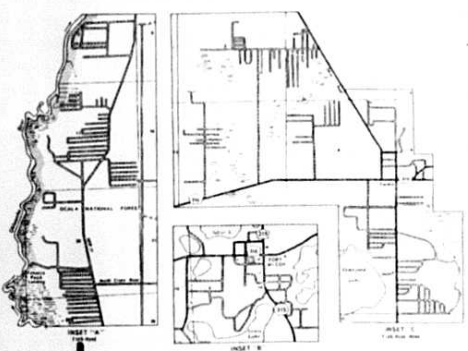
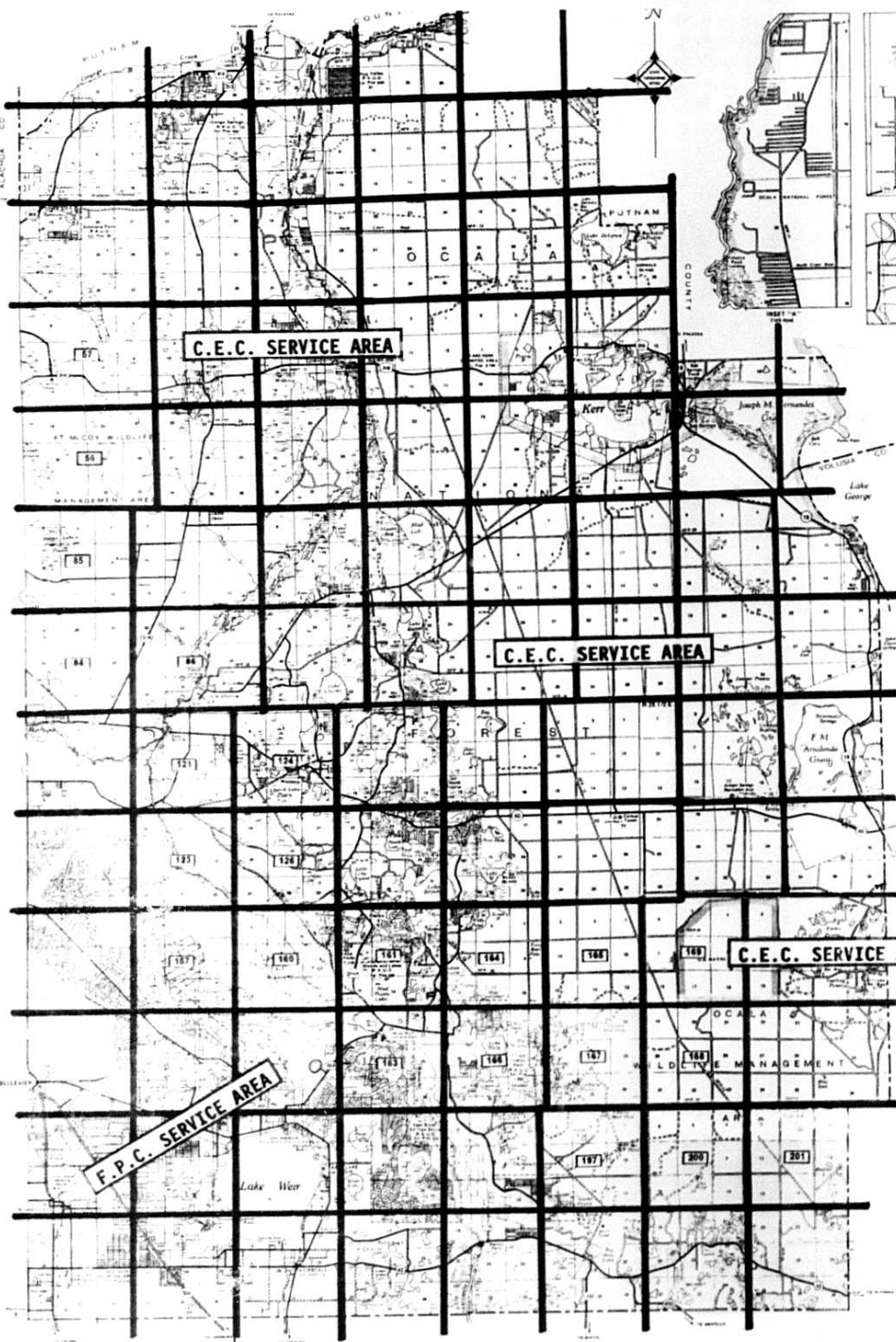
BUMPER COUNTY

MARION COUNTY
KEY MAP



MARCH 1977

REVISIONS	
NO.	DATE
1	12/15/76
2	1/15/77
3	2/15/77
4	3/15/77



GENERAL LEGEND

- 1. UNIMPROVED ROAD
- 2. IMPROVED ROAD
- 3. RAILROAD
- 4. CANAL
- 5. WATERWAY
- 6. LAKE
- 7. RIVER
- 8. CREEK
- 9. SWAMP
- 10. WETLAND
- 11. FOREST
- 12. PRAIRIE
- 13. OPEN SPACE
- 14. AGRICULTURE
- 15. DEVELOPED LAND
- 16. INDUSTRIAL
- 17. COMMERCIAL
- 18. RESIDENTIAL
- 19. PUBLIC USE
- 20. UNDEVELOPED LAND
- 21. WETLAND
- 22. FOREST
- 23. PRAIRIE
- 24. OPEN SPACE
- 25. AGRICULTURE
- 26. DEVELOPED LAND
- 27. INDUSTRIAL
- 28. COMMERCIAL
- 29. RESIDENTIAL
- 30. PUBLIC USE
- 31. UNDEVELOPED LAND
- 32. WETLAND
- 33. FOREST
- 34. PRAIRIE
- 35. OPEN SPACE
- 36. AGRICULTURE
- 37. DEVELOPED LAND
- 38. INDUSTRIAL
- 39. COMMERCIAL
- 40. RESIDENTIAL
- 41. PUBLIC USE
- 42. UNDEVELOPED LAND
- 43. WETLAND
- 44. FOREST
- 45. PRAIRIE
- 46. OPEN SPACE
- 47. AGRICULTURE
- 48. DEVELOPED LAND
- 49. INDUSTRIAL
- 50. COMMERCIAL
- 51. RESIDENTIAL
- 52. PUBLIC USE
- 53. UNDEVELOPED LAND
- 54. WETLAND
- 55. FOREST
- 56. PRAIRIE
- 57. OPEN SPACE
- 58. AGRICULTURE
- 59. DEVELOPED LAND
- 60. INDUSTRIAL
- 61. COMMERCIAL
- 62. RESIDENTIAL
- 63. PUBLIC USE
- 64. UNDEVELOPED LAND
- 65. WETLAND
- 66. FOREST
- 67. PRAIRIE
- 68. OPEN SPACE
- 69. AGRICULTURE
- 70. DEVELOPED LAND
- 71. INDUSTRIAL
- 72. COMMERCIAL
- 73. RESIDENTIAL
- 74. PUBLIC USE
- 75. UNDEVELOPED LAND
- 76. WETLAND
- 77. FOREST
- 78. PRAIRIE
- 79. OPEN SPACE
- 80. AGRICULTURE
- 81. DEVELOPED LAND
- 82. INDUSTRIAL
- 83. COMMERCIAL
- 84. RESIDENTIAL
- 85. PUBLIC USE
- 86. UNDEVELOPED LAND
- 87. WETLAND
- 88. FOREST
- 89. PRAIRIE
- 90. OPEN SPACE
- 91. AGRICULTURE
- 92. DEVELOPED LAND
- 93. INDUSTRIAL
- 94. COMMERCIAL
- 95. RESIDENTIAL
- 96. PUBLIC USE
- 97. UNDEVELOPED LAND
- 98. WETLAND
- 99. FOREST
- 100. PRAIRIE
- 101. OPEN SPACE
- 102. AGRICULTURE
- 103. DEVELOPED LAND
- 104. INDUSTRIAL
- 105. COMMERCIAL
- 106. RESIDENTIAL
- 107. PUBLIC USE
- 108. UNDEVELOPED LAND
- 109. WETLAND
- 110. FOREST
- 111. PRAIRIE
- 112. OPEN SPACE
- 113. AGRICULTURE
- 114. DEVELOPED LAND
- 115. INDUSTRIAL
- 116. COMMERCIAL
- 117. RESIDENTIAL
- 118. PUBLIC USE
- 119. UNDEVELOPED LAND
- 120. WETLAND
- 121. FOREST
- 122. PRAIRIE
- 123. OPEN SPACE
- 124. AGRICULTURE
- 125. DEVELOPED LAND
- 126. INDUSTRIAL
- 127. COMMERCIAL
- 128. RESIDENTIAL
- 129. PUBLIC USE
- 130. UNDEVELOPED LAND
- 131. WETLAND
- 132. FOREST
- 133. PRAIRIE
- 134. OPEN SPACE
- 135. AGRICULTURE
- 136. DEVELOPED LAND
- 137. INDUSTRIAL
- 138. COMMERCIAL
- 139. RESIDENTIAL
- 140. PUBLIC USE
- 141. UNDEVELOPED LAND
- 142. WETLAND
- 143. FOREST
- 144. PRAIRIE
- 145. OPEN SPACE
- 146. AGRICULTURE
- 147. DEVELOPED LAND
- 148. INDUSTRIAL
- 149. COMMERCIAL
- 150. RESIDENTIAL
- 151. PUBLIC USE
- 152. UNDEVELOPED LAND
- 153. WETLAND
- 154. FOREST
- 155. PRAIRIE
- 156. OPEN SPACE
- 157. AGRICULTURE
- 158. DEVELOPED LAND
- 159. INDUSTRIAL
- 160. COMMERCIAL
- 161. RESIDENTIAL
- 162. PUBLIC USE
- 163. UNDEVELOPED LAND
- 164. WETLAND
- 165. FOREST
- 166. PRAIRIE
- 167. OPEN SPACE
- 168. AGRICULTURE
- 169. DEVELOPED LAND
- 170. INDUSTRIAL
- 171. COMMERCIAL
- 172. RESIDENTIAL
- 173. PUBLIC USE
- 174. UNDEVELOPED LAND
- 175. WETLAND
- 176. FOREST
- 177. PRAIRIE
- 178. OPEN SPACE
- 179. AGRICULTURE
- 180. DEVELOPED LAND
- 181. INDUSTRIAL
- 182. COMMERCIAL
- 183. RESIDENTIAL
- 184. PUBLIC USE
- 185. UNDEVELOPED LAND
- 186. WETLAND
- 187. FOREST
- 188. PRAIRIE
- 189. OPEN SPACE
- 190. AGRICULTURE
- 191. DEVELOPED LAND
- 192. INDUSTRIAL
- 193. COMMERCIAL
- 194. RESIDENTIAL
- 195. PUBLIC USE
- 196. UNDEVELOPED LAND
- 197. WETLAND
- 198. FOREST
- 199. PRAIRIE
- 200. OPEN SPACE
- 201. AGRICULTURE
- 202. DEVELOPED LAND
- 203. INDUSTRIAL
- 204. COMMERCIAL
- 205. RESIDENTIAL
- 206. PUBLIC USE
- 207. UNDEVELOPED LAND
- 208. WETLAND
- 209. FOREST
- 210. PRAIRIE
- 211. OPEN SPACE
- 212. AGRICULTURE
- 213. DEVELOPED LAND
- 214. INDUSTRIAL
- 215. COMMERCIAL
- 216. RESIDENTIAL
- 217. PUBLIC USE
- 218. UNDEVELOPED LAND
- 219. WETLAND
- 220. FOREST
- 221. PRAIRIE
- 222. OPEN SPACE
- 223. AGRICULTURE
- 224. DEVELOPED LAND
- 225. INDUSTRIAL
- 226. COMMERCIAL
- 227. RESIDENTIAL
- 228. PUBLIC USE
- 229. UNDEVELOPED LAND
- 230. WETLAND
- 231. FOREST
- 232. PRAIRIE
- 233. OPEN SPACE
- 234. AGRICULTURE
- 235. DEVELOPED LAND
- 236. INDUSTRIAL
- 237. COMMERCIAL
- 238. RESIDENTIAL
- 239. PUBLIC USE
- 240. UNDEVELOPED LAND
- 241. WETLAND
- 242. FOREST
- 243. PRAIRIE
- 244. OPEN SPACE
- 245. AGRICULTURE
- 246. DEVELOPED LAND
- 247. INDUSTRIAL
- 248. COMMERCIAL
- 249. RESIDENTIAL
- 250. PUBLIC USE
- 251. UNDEVELOPED LAND
- 252. WETLAND
- 253. FOREST
- 254. PRAIRIE
- 255. OPEN SPACE
- 256. AGRICULTURE
- 257. DEVELOPED LAND
- 258. INDUSTRIAL
- 259. COMMERCIAL
- 260. RESIDENTIAL
- 261. PUBLIC USE
- 262. UNDEVELOPED LAND
- 263. WETLAND
- 264. FOREST
- 265. PRAIRIE
- 266. OPEN SPACE
- 267. AGRICULTURE
- 268. DEVELOPED LAND
- 269. INDUSTRIAL
- 270. COMMERCIAL
- 271. RESIDENTIAL
- 272. PUBLIC USE
- 273. UNDEVELOPED LAND
- 274. WETLAND
- 275. FOREST
- 276. PRAIRIE
- 277. OPEN SPACE
- 278. AGRICULTURE
- 279. DEVELOPED LAND
- 280. INDUSTRIAL
- 281. COMMERCIAL
- 282. RESIDENTIAL
- 283. PUBLIC USE
- 284. UNDEVELOPED LAND
- 285. WETLAND
- 286. FOREST
- 287. PRAIRIE
- 288. OPEN SPACE
- 289. AGRICULTURE
- 290. DEVELOPED LAND
- 291. INDUSTRIAL
- 292. COMMERCIAL
- 293. RESIDENTIAL
- 294. PUBLIC USE
- 295. UNDEVELOPED LAND
- 296. WETLAND
- 297. FOREST
- 298. PRAIRIE
- 299. OPEN SPACE
- 300. AGRICULTURE
- 301. DEVELOPED LAND
- 302. INDUSTRIAL
- 303. COMMERCIAL
- 304. RESIDENTIAL
- 305. PUBLIC USE
- 306. UNDEVELOPED LAND
- 307. WETLAND
- 308. FOREST
- 309. PRAIRIE
- 310. OPEN SPACE
- 311. AGRICULTURE
- 312. DEVELOPED LAND
- 313. INDUSTRIAL
- 314. COMMERCIAL
- 315. RESIDENTIAL
- 316. PUBLIC USE
- 317. UNDEVELOPED LAND
- 318. WETLAND
- 319. FOREST
- 320. PRAIRIE
- 321. OPEN SPACE
- 322. AGRICULTURE
- 323. DEVELOPED LAND
- 324. INDUSTRIAL
- 325. COMMERCIAL
- 326. RESIDENTIAL
- 327. PUBLIC USE
- 328. UNDEVELOPED LAND
- 329. WETLAND
- 330. FOREST
- 331. PRAIRIE
- 332. OPEN SPACE
- 333. AGRICULTURE
- 334. DEVELOPED LAND
- 335. INDUSTRIAL
- 336. COMMERCIAL
- 337. RESIDENTIAL
- 338. PUBLIC USE
- 339. UNDEVELOPED LAND
- 340. WETLAND
- 341. FOREST
- 342. PRAIRIE
- 343. OPEN SPACE
- 344. AGRICULTURE
- 345. DEVELOPED LAND
- 346. INDUSTRIAL
- 347. COMMERCIAL
- 348. RESIDENTIAL
- 349. PUBLIC USE
- 350. UNDEVELOPED LAND
- 351. WETLAND
- 352. FOREST
- 353. PRAIRIE
- 354. OPEN SPACE
- 355. AGRICULTURE
- 356. DEVELOPED LAND
- 357. INDUSTRIAL
- 358. COMMERCIAL
- 359. RESIDENTIAL
- 360. PUBLIC USE
- 361. UNDEVELOPED LAND
- 362. WETLAND
- 363. FOREST
- 364. PRAIRIE
- 365. OPEN SPACE
- 366. AGRICULTURE
- 367. DEVELOPED LAND
- 368. INDUSTRIAL
- 369. COMMERCIAL
- 370. RESIDENTIAL
- 371. PUBLIC USE
- 372. UNDEVELOPED LAND
- 373. WETLAND
- 374. FOREST
- 375. PRAIRIE
- 376. OPEN SPACE
- 377. AGRICULTURE
- 378. DEVELOPED LAND
- 379. INDUSTRIAL
- 380. COMMERCIAL
- 381. RESIDENTIAL
- 382. PUBLIC USE
- 383. UNDEVELOPED LAND
- 384. WETLAND
- 385. FOREST
- 386. PRAIRIE
- 387. OPEN SPACE
- 388. AGRICULTURE
- 389. DEVELOPED LAND
- 390. INDUSTRIAL
- 391. COMMERCIAL
- 392. RESIDENTIAL
- 393. PUBLIC USE
- 394. UNDEVELOPED LAND
- 395. WETLAND
- 396. FOREST
- 397. PRAIRIE
- 398. OPEN SPACE
- 399. AGRICULTURE
- 400. DEVELOPED LAND
- 401. INDUSTRIAL
- 402. COMMERCIAL
- 403. RESIDENTIAL
- 404. PUBLIC USE
- 405. UNDEVELOPED LAND
- 406. WETLAND
- 407. FOREST
- 408. PRAIRIE
- 409. OPEN SPACE
- 410. AGRICULTURE
- 411. DEVELOPED LAND
- 412. INDUSTRIAL
- 413. COMMERCIAL
- 414. RESIDENTIAL
- 415. PUBLIC USE
- 416. UNDEVELOPED LAND
- 417. WETLAND
- 418. FOREST
- 419. PRAIRIE
- 420. OPEN SPACE
- 421. AGRICULTURE
- 422. DEVELOPED LAND
- 423. INDUSTRIAL
- 424. COMMERCIAL
- 425. RESIDENTIAL
- 426. PUBLIC USE
- 427. UNDEVELOPED LAND
- 428. WETLAND
- 429. FOREST
- 430. PRAIRIE
- 431. OPEN SPACE
- 432. AGRICULTURE
- 433. DEVELOPED LAND
- 434. INDUSTRIAL
- 435. COMMERCIAL
- 436. RESIDENTIAL
- 437. PUBLIC USE
- 438. UNDEVELOPED LAND
- 439. WETLAND
- 440. FOREST
- 441. PRAIRIE
- 442. OPEN SPACE
- 443. AGRICULTURE
- 444. DEVELOPED LAND
- 445. INDUSTRIAL
- 446. COMMERCIAL
- 447. RESIDENTIAL
- 448. PUBLIC USE
- 449. UNDEVELOPED LAND
- 450. WETLAND
- 451. FOREST
- 452. PRAIRIE
- 453. OPEN SPACE
- 454. AGRICULTURE
- 455. DEVELOPED LAND
- 456. INDUSTRIAL
- 457. COMMERCIAL
- 458. RESIDENTIAL
- 459. PUBLIC USE
- 460. UNDEVELOPED LAND
- 461. WETLAND
- 462. FOREST
- 463. PRAIRIE
- 464. OPEN SPACE
- 465. AGRICULTURE
- 466. DEVELOPED LAND
- 467. INDUSTRIAL
- 468. COMMERCIAL
- 469. RESIDENTIAL
- 470. PUBLIC USE
- 471. UNDEVELOPED LAND
- 472. WETLAND
- 473. FOREST
- 474. PRAIRIE
- 475. OPEN SPACE
- 476. AGRICULTURE
- 477. DEVELOPED LAND
- 478. INDUSTRIAL
- 479. COMMERCIAL
- 480. RESIDENTIAL
- 481. PUBLIC USE
- 482. UNDEVELOPED LAND
- 483. WETLAND
- 484. FOREST
- 485. PRAIRIE
- 486. OPEN SPACE
- 487. AGRICULTURE
- 488. DEVELOPED LAND
- 489. INDUSTRIAL
- 490. COMMERCIAL
- 491. RESIDENTIAL
- 492. PUBLIC USE
- 493. UNDEVELOPED LAND
- 494. WETLAND
- 495. FOREST
- 496. PRAIRIE
- 497. OPEN SPACE
- 498. AGRICULTURE
- 499. DEVELOPED LAND
- 500. INDUSTRIAL
- 501. COMMERCIAL
- 502. RESIDENTIAL
- 503. PUBLIC USE
- 504. UNDEVELOPED LAND
- 505. WETLAND
- 506. FOREST
- 507. PRAIRIE
- 508. OPEN SPACE
- 509. AGRICULTURE
- 510. DEVELOPED LAND
- 511. INDUSTRIAL
- 512. COMMERCIAL
- 513. RESIDENTIAL
- 514. PUBLIC USE
- 515. UNDEVELOPED LAND
- 516. WETLAND
- 517. FOREST
- 518. PRAIRIE
- 519. OPEN SPACE
- 520. AGRICULTURE
- 521. DEVELOPED LAND
- 522. INDUSTRIAL
- 523. COMMERCIAL
- 524. RESIDENTIAL
- 525. PUBLIC USE
- 526. UNDEVELOPED LAND
- 527. WETLAND
- 528. FOREST
- 529. PRAIRIE
- 530. OPEN SPACE
- 531. AGRICULTURE
- 532. DEVELOPED LAND
- 533. INDUSTRIAL
- 534. COMMERCIAL
- 535. RESIDENTIAL
- 536. PUBLIC USE
- 537. UNDEVELOPED LAND
- 538. WETLAND
- 539. FOREST
- 540. PRAIRIE
- 541. OPEN SPACE
- 542. AGRICULTURE
- 543. DEVELOPED LAND
- 544. INDUSTRIAL
- 545. COMMERCIAL
- 546. RESIDENTIAL
- 547. PUBLIC USE
- 548. UNDEVELOPED LAND
- 549. WETLAND
- 550. FOREST
- 551. PRAIRIE
- 552. OPEN SPACE
- 553. AGRICULTURE
- 554. DEVELOPED LAND
- 555. INDUSTRIAL
- 556. COMMERCIAL
- 557. RESIDENTIAL
- 558. PUBLIC USE
- 559. UNDEVELOPED LAND
- 560. WETLAND
- 561. FOREST
- 562. PRAIRIE
- 563. OPEN SPACE
- 564. AGRICULTURE
- 565. DEVELOPED LAND
- 566. INDUSTRIAL
- 567. COMMERCIAL
- 568. RESIDENTIAL
- 569. PUBLIC USE
- 570. UNDEVELOPED LAND
- 571. WETLAND
- 572. FOREST
- 573. PRAIRIE
- 574. OPEN SPACE
- 575. AGRICULTURE
- 576. DEVELOPED LAND
- 577. INDUSTRIAL
- 578. COMMERCIAL
- 579. RESIDENTIAL
- 580. PUBLIC USE
- 581. UNDEVELOPED LAND
- 582. WETLAND
- 583. FOREST
- 584. PRAIRIE
- 585. OPEN SPACE
- 586. AGRICULTURE
- 587. DEVELOPED LAND
- 588. INDUSTRIAL
- 589. COMMERCIAL
- 590. RESIDENTIAL
- 591. PUBLIC USE
- 592. UNDEVELOPED LAND
- 593. WETLAND
- 594. FOREST
- 595. PRAIRIE
- 596. OPEN SPACE
- 597. AGRICULTURE
- 598. DEVELOPED LAND
- 599. INDUSTRIAL
- 600. COMMERCIAL
- 601. RESIDENTIAL
- 602. PUBLIC USE
- 603. UNDEVELOPED LAND
- 604. WETLAND
- 605. FOREST
- 606. PRAIRIE
- 607. OPEN SPACE
- 608. AGRICULTURE
- 609. DEVELOPED LAND
- 610. INDUSTRIAL
- 611. COMMERCIAL
- 612. RESIDENTIAL
- 613. PUBLIC USE
- 614. UNDEVELOPED LAND
- 615. WETLAND
- 616. FOREST
- 617. PRAIRIE
- 618. OPEN SPACE
- 619. AGRICULTURE
- 620. DEVELOPED LAND
- 621. INDUSTRIAL
- 622. COMMERCIAL
- 623. RESIDENTIAL
- 624. PUBLIC USE
- 625. UNDEVELOPED LAND
- 626. WETLAND
- 627. FOREST
- 628. PRAIRIE
- 629. OPEN SPACE
- 630. AGRICULTURE
- 631. DEVELOPED LAND
- 632. INDUSTRIAL
- 633. COMMERCIAL
- 634. RESIDENTIAL
- 635. PUBLIC USE
- 636. UNDEVELOPED LAND
- 637. WETLAND
- 638. FOREST
- 639. PRAIRIE
- 640. OPEN SPACE
- 641. AGRICULTURE
- 642. DEVELOPED LAND
- 643. INDUSTRIAL
- 644. COMMERCIAL
- 645. RESIDENTIAL
- 646. PUBLIC USE
- 647. UNDEVELOPED LAND
- 648. WETLAND
- 649. FOREST
- 650. PRAIRIE
- 651. OPEN SPACE
- 652. AGRICULTURE
- 653. DEVELOPED LAND
- 654. INDUSTRIAL
- 655. COMMERCIAL
- 656. RESIDENTIAL
- 657. PUBLIC USE
- 658. UNDEVELOPED LAND
- 659. WETLAND
- 660. FOREST
- 661. PRAIRIE
- 662. OPEN SPACE
- 663. AGRICULTURE
- 664. DEVELOPED LAND
- 665. INDUSTRIAL
- 666. COMMERCIAL
- 667. RESIDENTIAL
- 668. PUBLIC USE
- 669. UNDEVELOPED LAND
- 670. WETLAND
- 671. FOREST
- 672. PRAIRIE
- 673. OPEN SPACE
- 674. AGRICULTURE
- 675. DEVELOPED LAND
- 676. INDUSTRIAL
- 677. COMMERCIAL
- 678. RESIDENTIAL
- 679. PUBLIC USE
- 680. UNDEVELOPED LAND
- 681. WETLAND
- 682. FOREST
- 683. PRAIRIE
- 684. OPEN SPACE
- 685. AGRICULTURE
- 686. DEVELOPED LAND
- 687. INDUSTRIAL
- 688. COMMERCIAL
- 689. RESIDENTIAL
- 690. PUBLIC USE
- 691. UNDEVELOPED LAND
- 692. WETLAND
- 693. FOREST
- 694. PRAIRIE
- 695. OPEN SPACE
- 696. AGRICULTURE
- 697. DEVELOPED LAND
- 698. INDUSTRIAL
- 699. COMMERCIAL
- 700. RESIDENTIAL
- 701. PUBLIC USE
- 702. UNDEVELOPED LAND
- 703. WETLAND
- 704. FOREST
- 705. PRAIRIE
- 706. OPEN SPACE
- 707. AGRICULTURE
- 708. DEVELOPED LAND
- 709. INDUSTRIAL
- 710. COMMERCIAL
- 711. RESIDENTIAL
- 712. PUBLIC USE
- 713. UNDEVELOPED LAND
- 714. WETLAND
- 715. FOREST
- 716. PRAIRIE
- 717. OPEN SPACE
- 718. AGRICULTURE
- 719. DEVELOPED LAND
- 720. INDUSTRIAL
- 721. COMMERCIAL
- 722. RESIDENTIAL
- 723. PUBLIC USE
- 724. UNDEVELOPED LAND
- 725. WETLAND
- 726. FOREST
- 727. PRAIRIE
- 728. OPEN SPACE
- 729. AGRICULTURE
- 730. DEVELOPED LAND
- 731. INDUSTRIAL
- 732. COMMERCIAL
- 733. RESIDENTIAL
- 734. PUBLIC USE
- 735. UNDEVELOPED LAND
- 736. WETLAND
- 737. FOREST
- 738. PRAIRIE
- 739. OPEN SPACE
- 740. AGRICULTURE
- 741. DEVELOPED LAND
- 742. INDUSTRIAL
- 743. COMMERCIAL
- 744. RESIDENTIAL
- 745. PUBLIC USE
- 746. UNDEVELOPED LAND
- 747. WETLAND
- 748. FOREST
- 749. PRAIRIE
- 750. OPEN SPACE
- 751. AGRICULTURE
- 752. DEVELOPED LAND
- 753. INDUSTRIAL
- 754. COMMERCIAL
- 755. RESIDENTIAL
- 756. PUBLIC USE
- 757. UNDEVELOPED LAND
- 758. WETLAND
- 759. FOREST
- 760. PRAIRIE
- 761. OPEN SPACE
- 762. AGRICULTURE
- 763. DEVELOPED LAND
- 764. INDUSTRIAL
- 765. COMMERCIAL
- 766. RESIDENTIAL
- 767. PUBLIC USE
- 768. UNDEVELOPED LAND
- 769. WETLAND
- 770. FOREST
- 771. PRAIRIE
- 772. OPEN SPACE
- 773. AGRICULTURE
- 774. DEVELOPED LAND
- 775. INDUSTRIAL
- 776. COMMERCIAL
- 777. RESIDENTIAL
- 778. PUBLIC USE
- 779. UNDEVELOPED LAND
- 780. WETLAND
- 781. FOREST
- 782. PRAIRIE
- 783. OPEN SPACE
- 784. AGRICULTURE
- 785. DEVELOPED LAND
- 786. INDUSTRIAL
- 787. COMMERCIAL
- 788. RESIDENTIAL
- 789. PUBLIC USE
- 790. UNDEVELOPED LAND
- 791. WETLAND
- 792. FOREST
- 793. PRAIRIE
- 794. OPEN SPACE
- 795. AGRICULTURE
- 796. DEVELOPED LAND
- 797. INDUSTRIAL
- 798. COMMERCIAL
- 799. RESIDENTIAL
- 800. PUBLIC USE
- 801. UNDEVELOPED LAND
- 802. WETLAND
- 803. FOREST
- 804. PRAIRIE
- 805. OPEN SPACE
- 806. AGRICULTURE
- 807. DEVELOPED LAND
- 808. INDUSTRIAL
- 809. COMMERCIAL
- 810. RESIDENTIAL
- 811. PUBLIC USE
- 812. UNDEVELOPED LAND
- 813. WETLAND
- 814. FOREST
- 815. PRAIRIE
- 816. OPEN SPACE
- 817. AGRICULTURE
- 818. DEVELOPED LAND
- 819. INDUSTRIAL
- 820. COMMERCIAL
- 821. RESIDENTIAL
- 822. PUBLIC USE
- 823. UNDEVELOPED LAND
- 824. WETLAND
- 825. FOREST
- 826. PRAIRIE
- 827. OPEN SPACE
- 828. AGRICULTURE
- 829. DEVELOPED LAND
- 830. INDUSTRIAL
- 831. COMMERCIAL
- 832. RESIDENTIAL
- 833. PUBLIC USE
- 834. UNDEVELOPED LAND
- 835. WETLAND
- 836. FOREST
- 837. PRAIRIE
- 838. OPEN SPACE
- 839. AGRICULTURE
- 840. DEVELOPED LAND
- 841. INDUSTRIAL
- 842. COMMERCIAL
- 843. RESIDENTIAL
- 844. PUBLIC USE
- 845. UNDEVELOPED LAND
- 846. WETLAND
- 847. FOREST
- 848. PRAIRIE
- 849. OPEN SPACE
- 850. AGRICULTURE
- 851. DEVELOPED LAND
- 852. INDUSTRIAL
- 853. COMMERCIAL
- 854. RESIDENTIAL
- 855. PUBLIC USE
- 856. UNDEVELOPED LAND
- 857. WETLAND
- 858. FOREST
- 859. PRAIRIE
- 860. OPEN SPACE
- 861. AGRICULTURE
- 862. DEVELOPED LAND
- 863. INDUSTRIAL
- 864. COMMERCIAL
- 865. RESIDENTIAL
- 866. PUBLIC USE
- 867. UNDEVELOPED LAND
- 868. WETLAND
- 869. FOREST
- 870. PRAIRIE
- 871. OPEN SPACE
- 872. AGRICULTURE
- 873. DEVELOPED LAND
- 874. INDUSTRIAL
- 875. COMMERCIAL
- 876. RESIDENTIAL
- 877. PUBLIC USE
- 878. UNDEVELOPED LAND
- 879. WETLAND
- 880. FOREST
- 881. PRAIRIE
- 882. OPEN SPACE
- 883. AGRICULTURE
- 884. DEVELOPED LAND
- 885. INDUSTRIAL
- 886. COMMERCIAL
- 887. RESIDENTIAL
- 888. PUBLIC USE
- 889. UNDEVELOPED LAND
- 890. WETLAND
- 891. FOREST
- 892. PRAIRIE
- 893. OPEN SPACE
- 894. AGRICULTURE
- 895. DEVELOPED LAND
- 896. INDUSTRIAL
- 897. COMMERCIAL
- 898. RESIDENTIAL
- 899. PUBLIC USE
- 900. UNDEVELOPED LAND
- 901. WETLAND
- 902. FOREST
- 903. PRAIRIE
- 904. OPEN SPACE
- 905. AGRICULTURE
- 906. DEVELOPED LAND
- 907. INDUSTRIAL
- 908. COMMERCIAL
- 909. RESIDENTIAL
- 910. PUBLIC USE
- 911. UNDEVELOPED LAND
- 912. WETLAND
- 913. FOREST
- 914. PRAIRIE
- 915. OPEN SPACE
- 916. AGRICULTURE
- 917. DEVELOPED LAND
- 918. INDUSTRIAL
- 919. COMMERCIAL
- 920. RESIDENTIAL
- 921. PUBLIC USE
- 922. UNDEVELOPED LAND
- 923. WETLAND
- 924. FOREST
- 925. PRAIRIE
- 926. OPEN SPACE
- 927. AGRICULTURE
- 928. DEVELOPED LAND
- 929. INDUSTRIAL
- 930. COMMERCIAL
- 931. RESIDENTIAL
- 932. PUBLIC USE
- 933. UNDEVELOPED

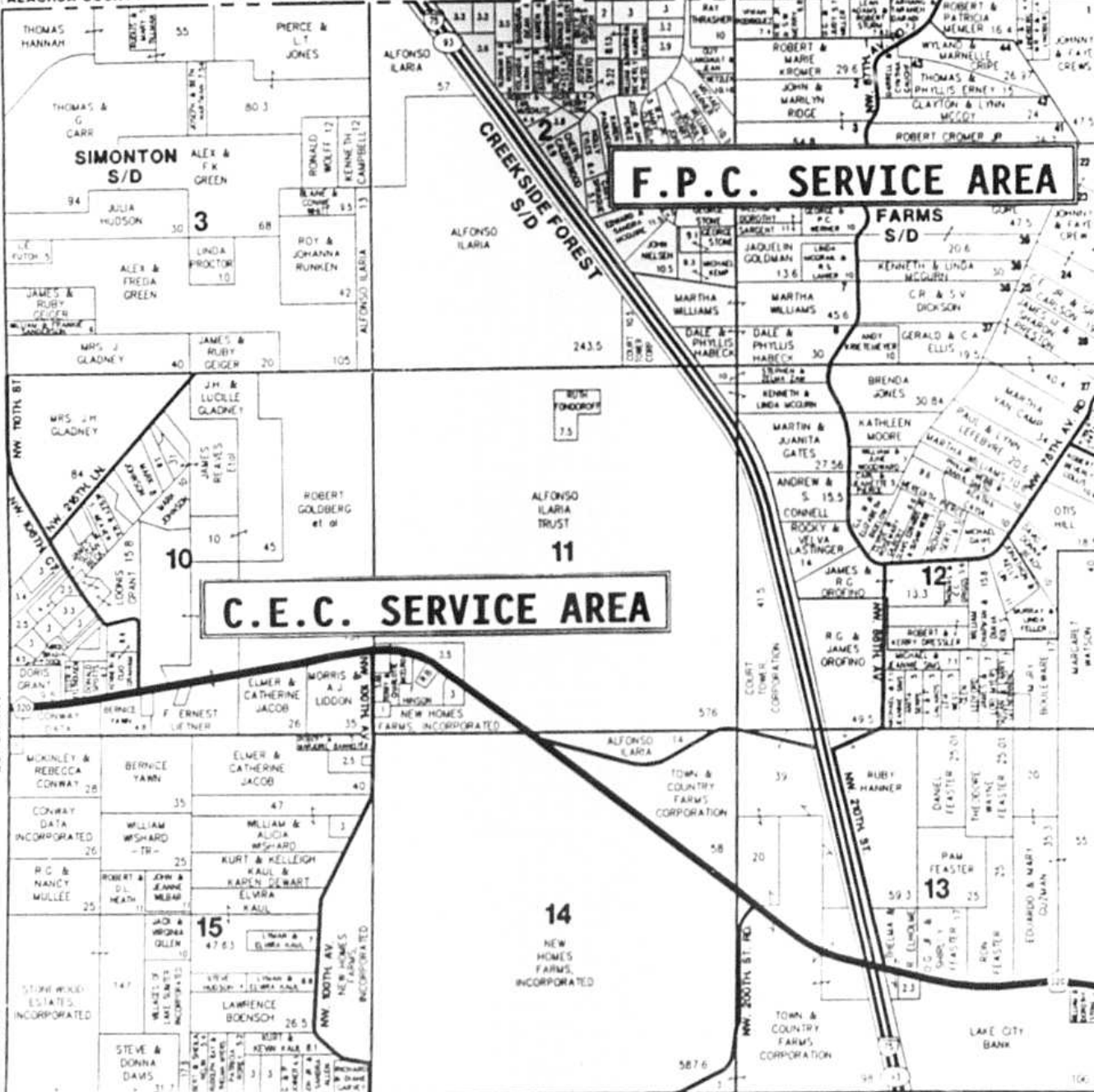
TWP. 12S.-RNG. 20E.

NORTHEAST QUADRANT
MARION COUNTY, FLORIDA



ALACHUA COUNTY

ALACHUA COUNTY



F.P.C. SERVICE AREA

C.E.C. SERVICE AREA

SEE PAGE 20

SEE PAGE 24

QUADRANT

NORTHWEST

SOUTHEAST

QUADRANT

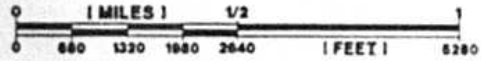
SEE PAGE 23

OF

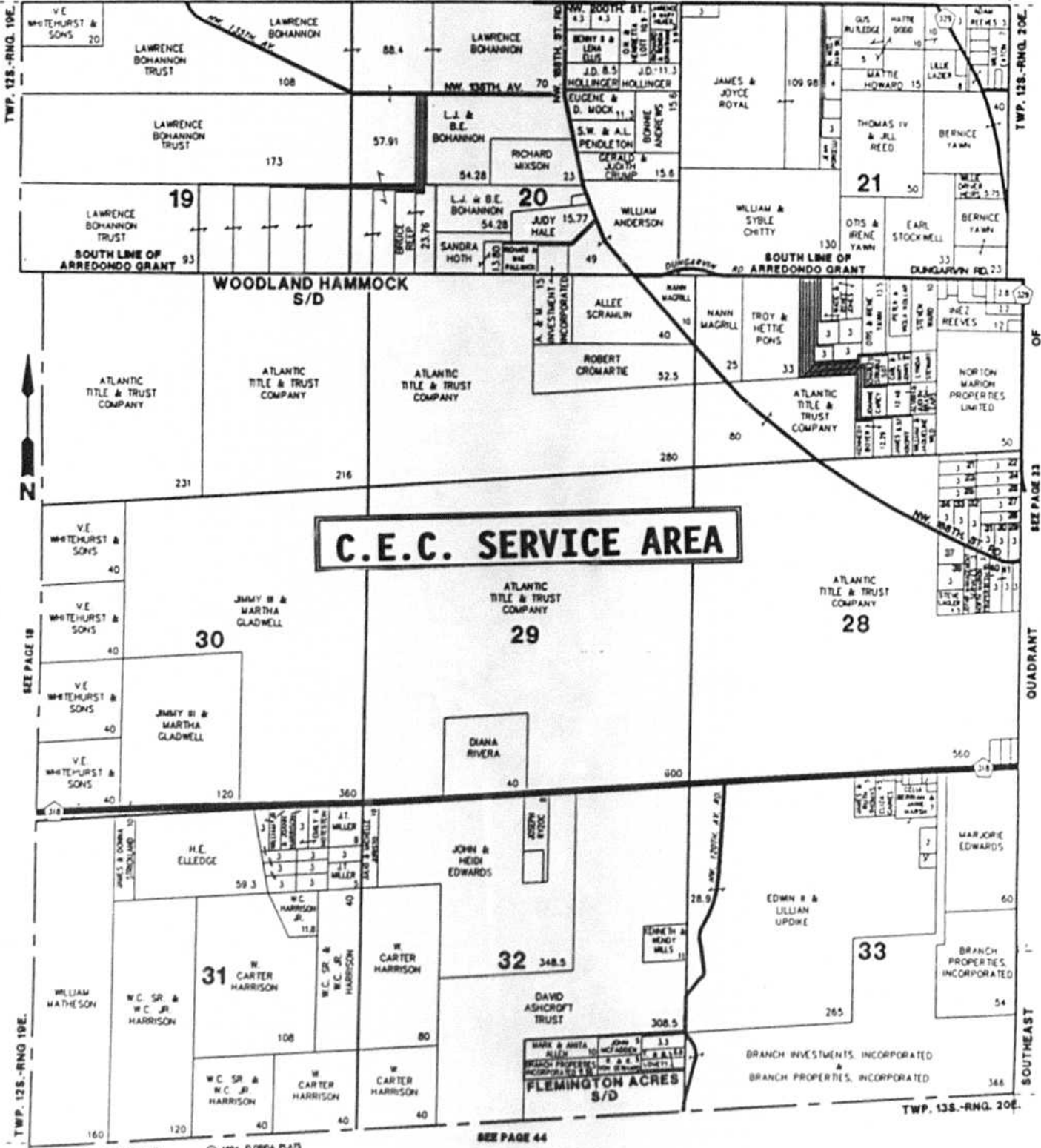
TWP. 12S.-RNG. 20E.

TWP. 12S.-RNG. 20E.

TWP. 12S.-RNG. 20E.



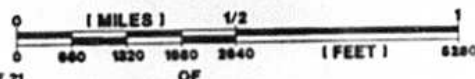
NORTHWEST QUADRANT SOUTHWEST QUADRANT MARION COUNTY, FLORIDA SEE PAGE 20 OF TWP. 12S.-RNG. 20E.



C.E.C. SERVICE AREA

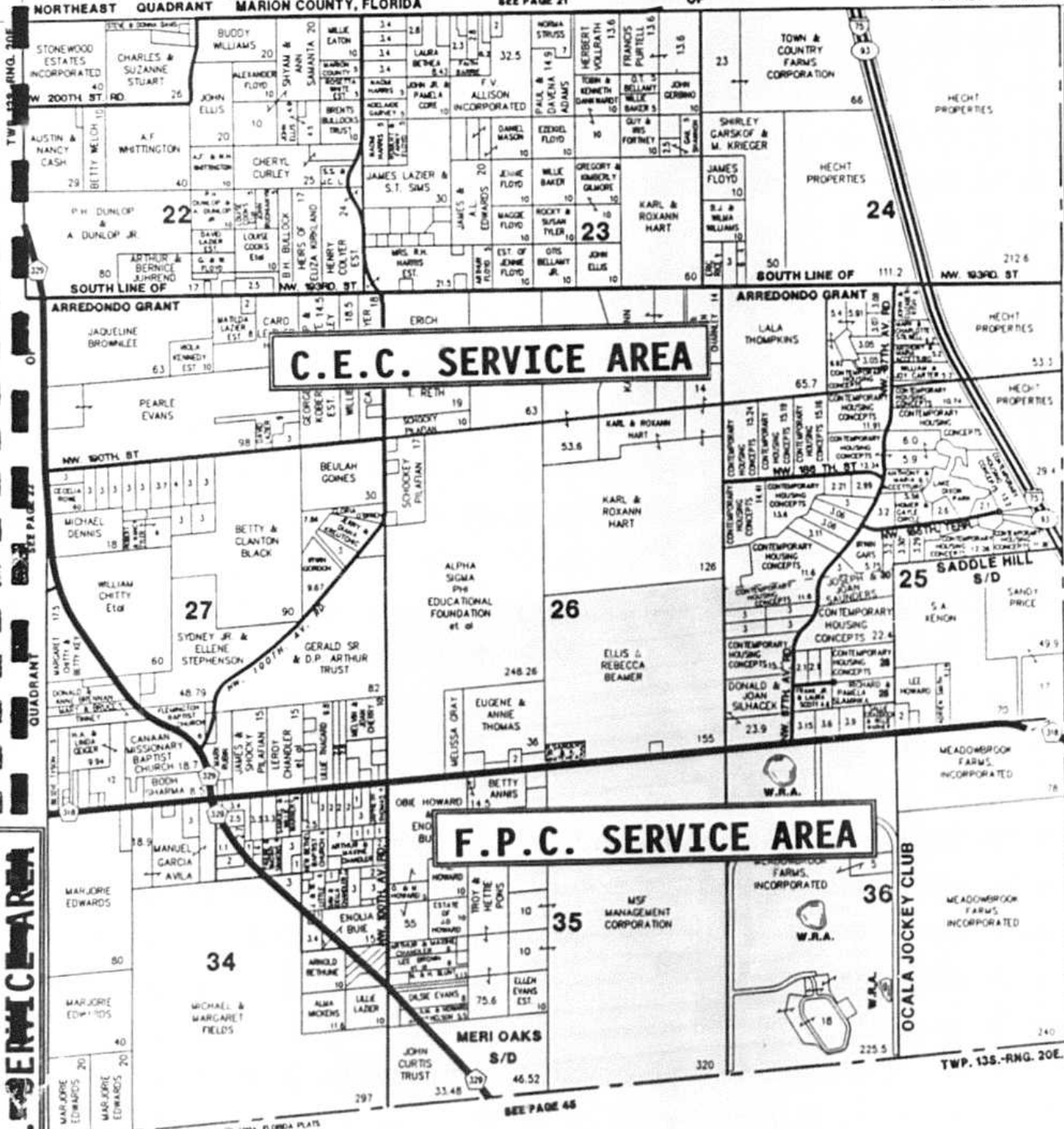
TWP. 12S.-RNG. 19E. TWP. 13S.-RNG. 20E. 1994, FLORIDA PLATS SEE PAGE 44

TWP. 12S.-RNG. 20E.



SOUTHEAST QUADRANT
MARION COUNTY, FLORIDA

SEE PAGE 21 OF TWP. 12S.-RNG. 20E.



C.E.C. SERVICE AREA

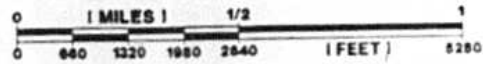
F.P.C. SERVICE AREA

F.P.C. SERVICE AREA

C.E.C. SERVICE AREA

TWP.12S.-RNG.21E.

NORTHWEST QUADRANT
MARION COUNTY, FLORIDA



F.P.C. SERVICE AREA

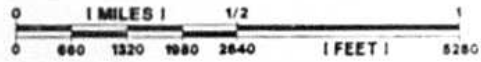
DIAGRAM OF QUARTERED MAPS

This is how each township is broken down when quartered:

NORTHWEST QUARTER			NORTHEAST QUARTER			SOUTHWEST QUARTER			SOUTHEAST QUARTER		
6	5	4	3	2	1	19	20	21	22	23	24
7	8	9	10	11	12	30	29	28	27	26	25
18	17	16	15	14	13	31	32	33	34	35	36

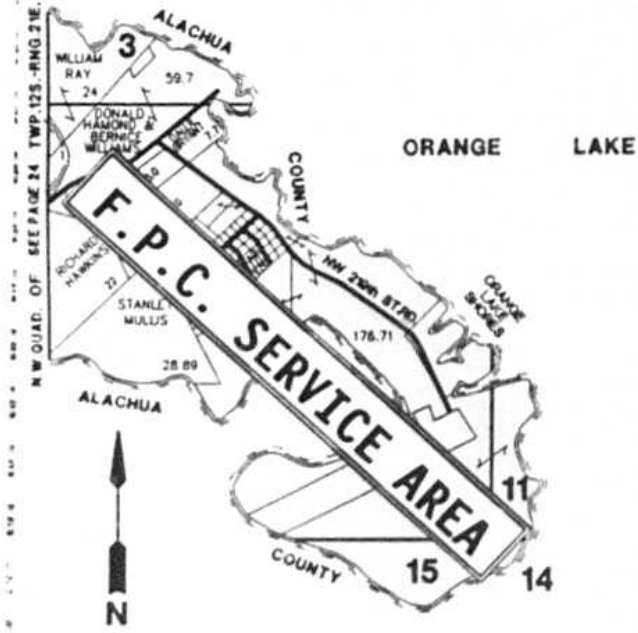
TWP.12S.-RNG.21E.

NORTHEAST QUADRANT
MARION COUNTY, FLORIDA



GENERAL LEGEND

DIVIDED HIGHWAY	=====	AIRPORT PLANNED	----->
PRIMARY HIGHWAY	=====	COUNTY BOUNDARY	-----
LIGHT DUTY OR CITY STREET	-----	TOWNSHIP BOUNDARY	-----
ACCESS OR PROPOSED ROAD	-----	SPEC. AREA BOUNDARY	-----
INTERSTATE HIGHWAY	-----	CITY OR VILLAGE	-----
FEDERAL HIGHWAY	-----	FENCE LINE	-----
STATE HIGHWAY	-----	SUBDIVISION LINE	-----
COUNTY ROAD	-----	QUARTER SECTION OR GRANT BOUNDARY	-----
RAILROAD	-----	PROPERTY LINES	-----
CREEK OR STREAM OR DITCH	-----	LAKE OR POND	-----
RIVER OR LARGE STREAM	-----	SWAMP, MARSH OR SUBJECT TO FLOODING	-----
CANAL	-----		

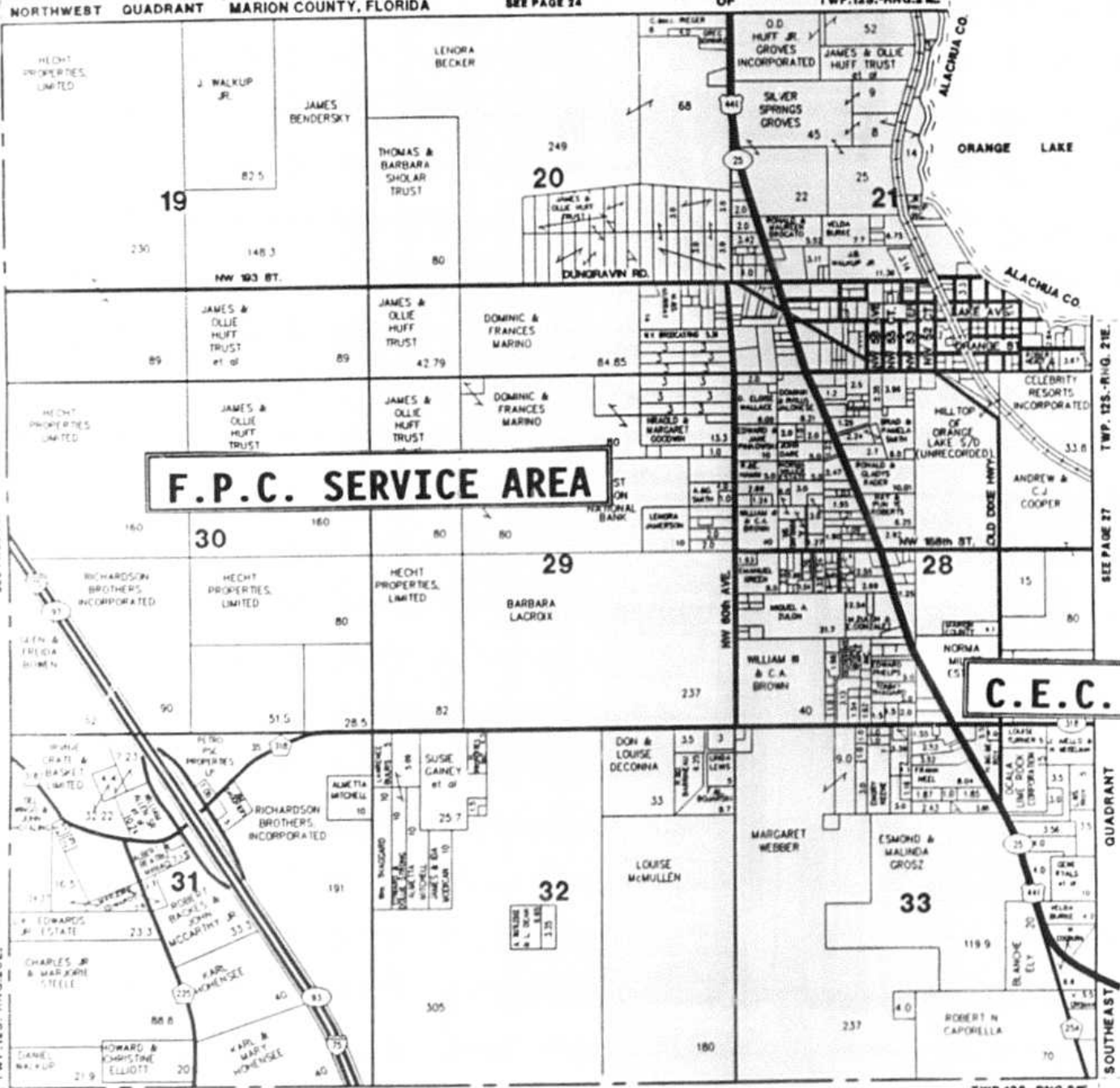
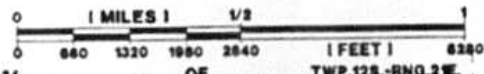


© 1994 FLORIDA PLATS

TWP.12S.-RNG.21E.

SOUTHWEST QUADRANT
MARION COUNTY, FLORIDA

SEE PAGE 24



F.P.C. SERVICE AREA

C.E.C.

TWP.13S.-RNG.21E.

© 1984 FLORIDA PLATS

SEE PAGE 48

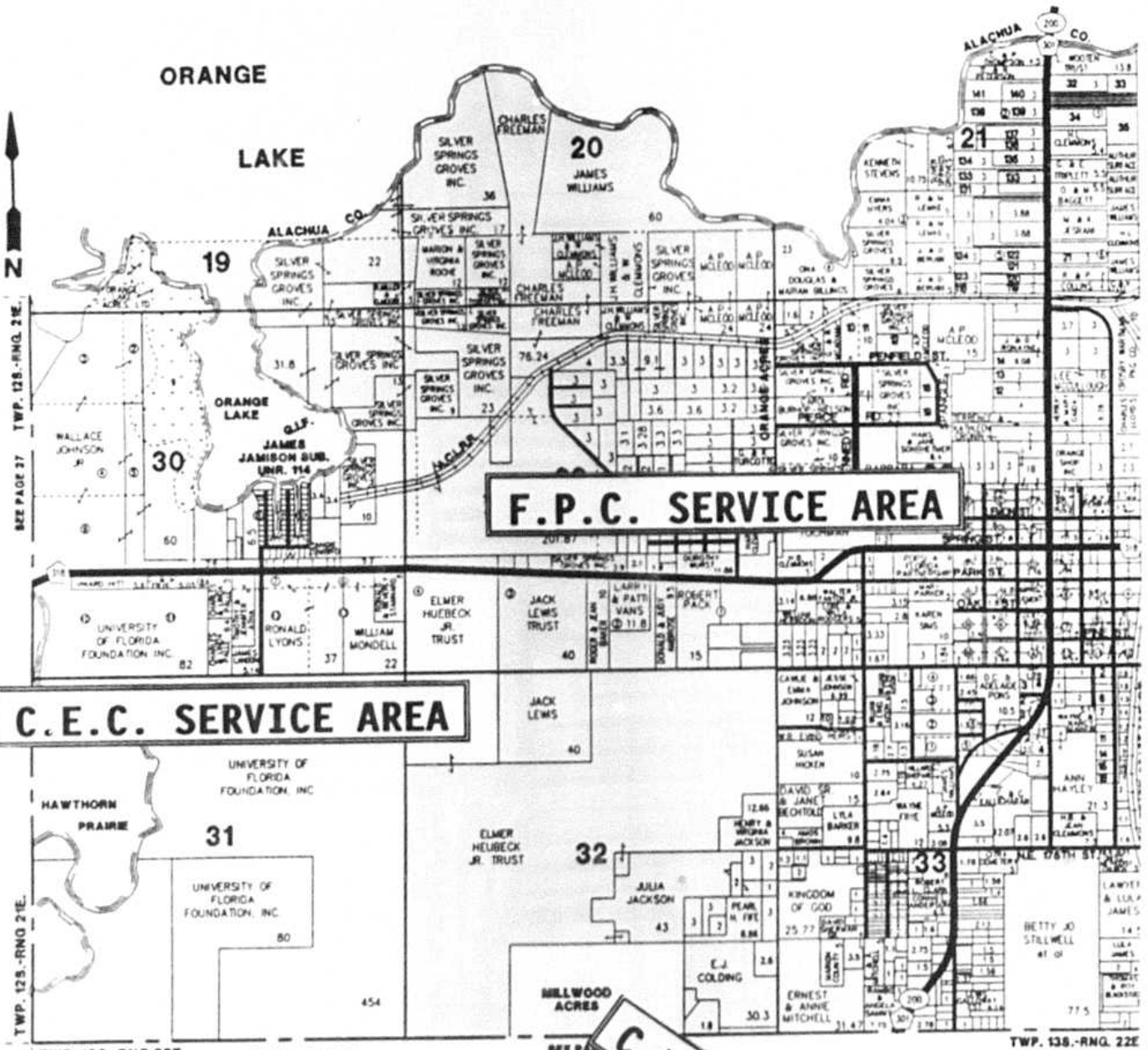
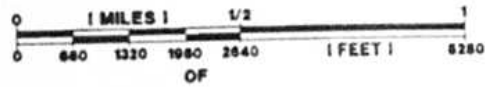
TWP.13S.-RNG.21E.

TWP. 12S.-RNG. 21E.
SEE PAGE 27

SOUTHEAST QUADRANT

TWP. 12S.-RNG. 22E

WEST PART
MARION COUNTY, FLORIDA



SEE PAGE 37 TWP. 12S.-RNG. 22E.

TWP. 12S.-RNG. 22E.

TWP. 13S.-RNG. 22E.

© 1994, FLORIDA PLATS

SEE PAGE

TWP. 13S.-RNG. 22E

C.E.C. SERVICE AREA

C.E.C. SERVICE AREA

F.P.C. SERVICE AREA

TWP.12S.-RNG.22E



F.P.C. SERVICE AREA
ORANGE

LAKE

13

ALACHUA CO.
ORANGE CREEK

ORANGE LAKE
MUCK FARM CO

ROBERT & MELANIE BATES 41.68
22.46

22

23

24

WEST & EDWARD GOSSETT 103.8

BERNARD & CAROL PLACKETT 10
JAMES WILLIAMS 3.2
KERRY & TROCKETT 10
TERESA SWAN 24.32

H.L. CLEMMONS 24.2

H.L. CLEMMONS 10

ORANGE CREEK

ADENA BOWEN 35

JAMES & MARY SOLOMAN 29

ADENA BOWEN 115.9

ADENA BOWEN 79.5

J.C. MOFFAT TRUST 21.5

J.C. MOFFAT TRUST 79.5

A.G. BOWEN

A.G. BOWEN

WILLIAM & JUDY CROSBY 23.08

MARVIN & SUSAN ELLIS 46.6

MARY E. BEASLEY & FRANCIS PERRY 60

C.E.C. SERVICE AREA

25

QUINT BUNCH 19.8

27

26

FRANCIS D. PERRY 40

FRANCIS D. PERRY 20

SUSAN TREFETHEN 29.3

W. ELTON & B.L. CLEMMONS 128.2

W. ELTON & BARBARA CLEMMONS 95

WILLIAM CLEMMON JR. & B.C. NELSON & J. KESSELRING 44.74

PAUL TURNER 40

ASH TRUST 40

ASH TRUST 40

JOHN WALKUP JR. 18

JULIAN DENVE 18

RONDAL & JOYCE DOBSON 14.8

CLEMMONS ACRES UNR S/D

CLEMMONS ACRES ADD UNR S/D

CITRA MIMI ACRES

ELIZABETH CAMPBELL 26.3

ANGUS HASTINGS 77.45

14.8

34

MEADOWS UNIT NO. 4

ANGUS HASTINGS 77.45

FRANCIS HARLOW 56

14.8

34

MEADOWS UNIT NO. 4

ANGUS HASTINGS 77.45

FRANCIS HARLOW 56

ANGUS HASTINGS 166.3

14.8

34

MEADOWS UNIT NO. 4

ANGUS HASTINGS 77.45

FRANCIS HARLOW 56

ANGUS HASTINGS 166.3

14.8

34

MEADOWS UNIT NO. 4

ANGUS HASTINGS 77.45

FRANCIS HARLOW 56

ANGUS HASTINGS 166.3

14.8

34

MEADOWS UNIT NO. 4

ANGUS HASTINGS 77.45

FRANCIS HARLOW 56

ANGUS HASTINGS 166.3

14.8

F.P.C. SERVICE AREA

SEE PAGE 63

TWP.13S.-RNG.22E

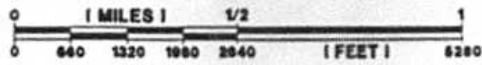
TWP.12S.-RNG.23E

SEE PAGE 30

TWP.12S.-RNG.23E

TWP. 13S.-RNG. 20E.

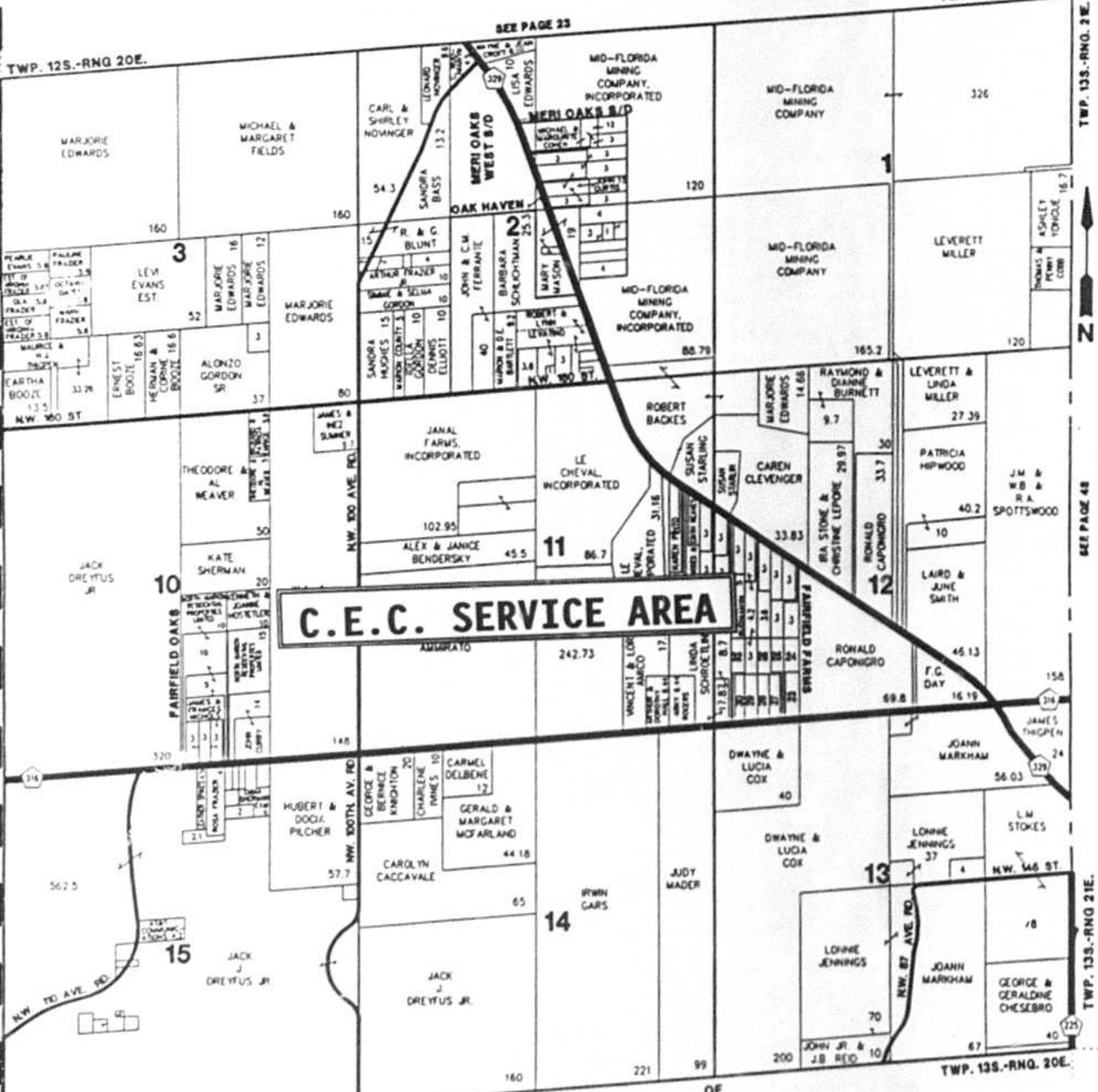
NORTHEAST QUADRANT
MARION COUNTY, FLORIDA



TWP. 12S.-RNG. 20E.

TWP. 12S.-RNG. 20E.

TWP. 13S.-RNG. 20E.



C.E.C. SERVICE AREA

SEE PAGE 23

SEE PAGE 48

SEE PAGE 47

SOUTHEAST 1994 FLORIDA PLATS

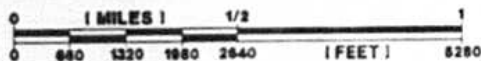
QUADRANT

OF

TWP. 13S.-RNG. 20E.

TWP. 13S.-RNG. 21E.

NORTHWEST QUADRANT
MARION COUNTY, FLORIDA



SEE PAGE 28

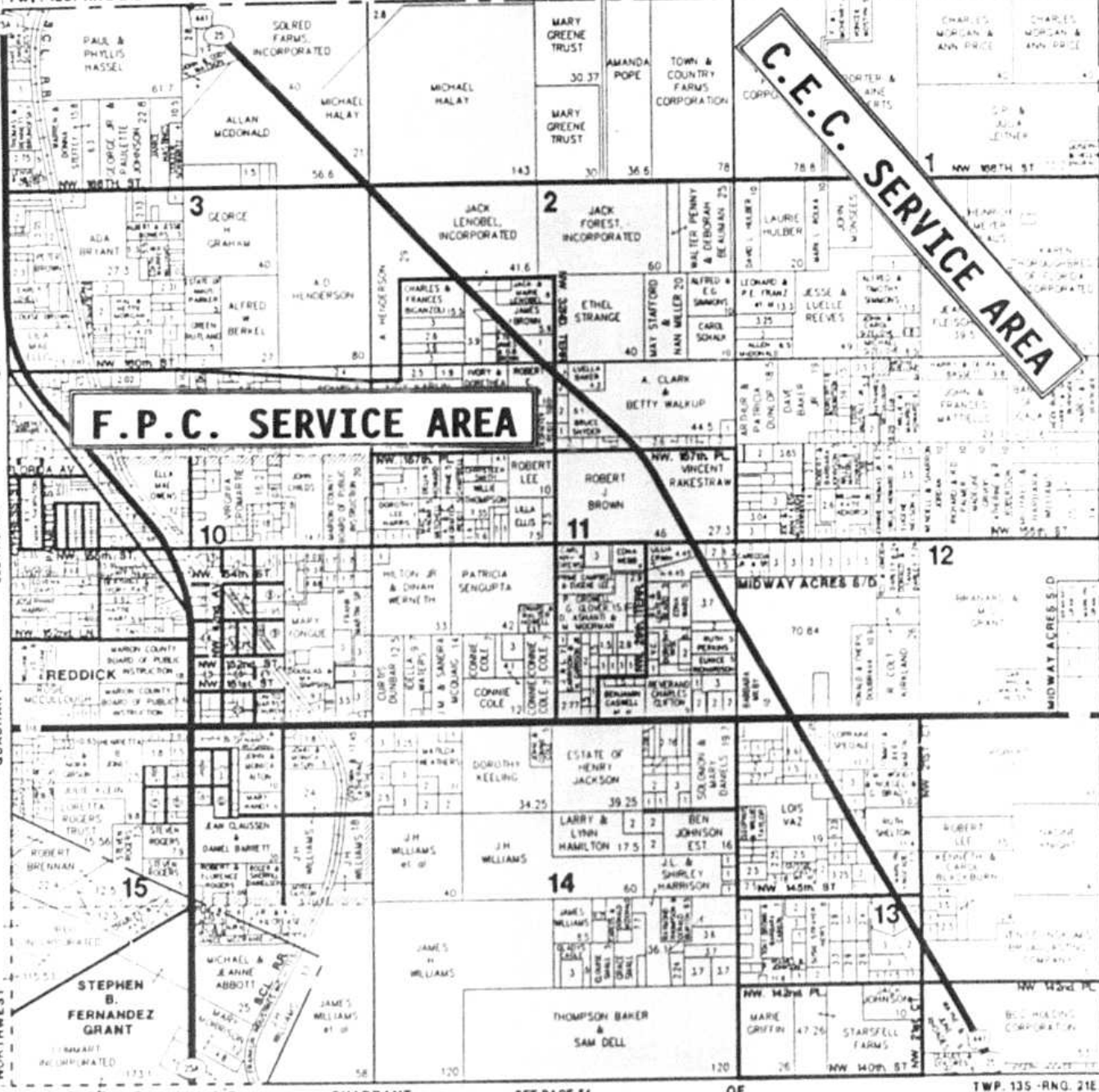
TWP. 12S.-RNG. 21



DIAGRAM OF QUARTERED MAPS

This is how each township is broken down when quartered:

NORTHWEST QUARTER			NORTHEAST QUARTER			SOUTHWEST QUARTER			SOUTHEAST QUARTER		
6	5	4	3	2	1	19	20	21	22	23	24
7	8	9	10	11	12	30	29	28	27	26	25
18	17	16	15	14	13	31	32	33	34	35	36



F.P.C. SERVICE AREA

C.E.C. SERVICE AREA

GENERAL LEGEND

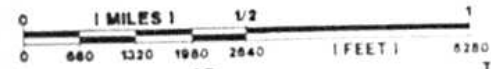
<p>STATE HIGHWAY</p> <p>PRIMARY HIGHWAY</p> <p>LIGHT QUALITY OF CITY STREET</p> <p>ALTOSS OF IMPROVED ROAD</p> <p>INTERSTATE HIGHWAY</p> <p>FEDERAL HIGHWAY</p> <p>STATE HIGHWAY</p> <p>CITY ROAD</p> <p>RAILROAD</p> <p>CREEK OR STREAM OF SMALL RIVER OR LARGE STREAM</p> <p>LAKE</p>	<p> </p>	<p>AIRPORT RUNWAY</p> <p>COUNTY BOUNDARY</p> <p>TOWNSHIP BOUNDARY</p> <p>SPEC. AREA BOUNDARY</p> <p>CITY OF WILLAG</p> <p>FENCE LINE</p> <p>SECTION LINE</p> <p>QUARTER SECTION OR GRANT BOUNDARY</p> <p>PROPERTY LINES</p> <p>LAKE OR POND</p> <p>SHOUP, WASH OF SUBJECT TO FLOODING</p>	<p> </p>
---	--	---	--

TWP. 13S.-RNG. 21E.

SOUTHWEST QUADRANT
MARION COUNTY, FLORIDA

NORTHWEST QUADRANT

SEE PAGE 48



TWP. 13S.-RNG. 21E.

TWP. 13S.-RNG. 21E.

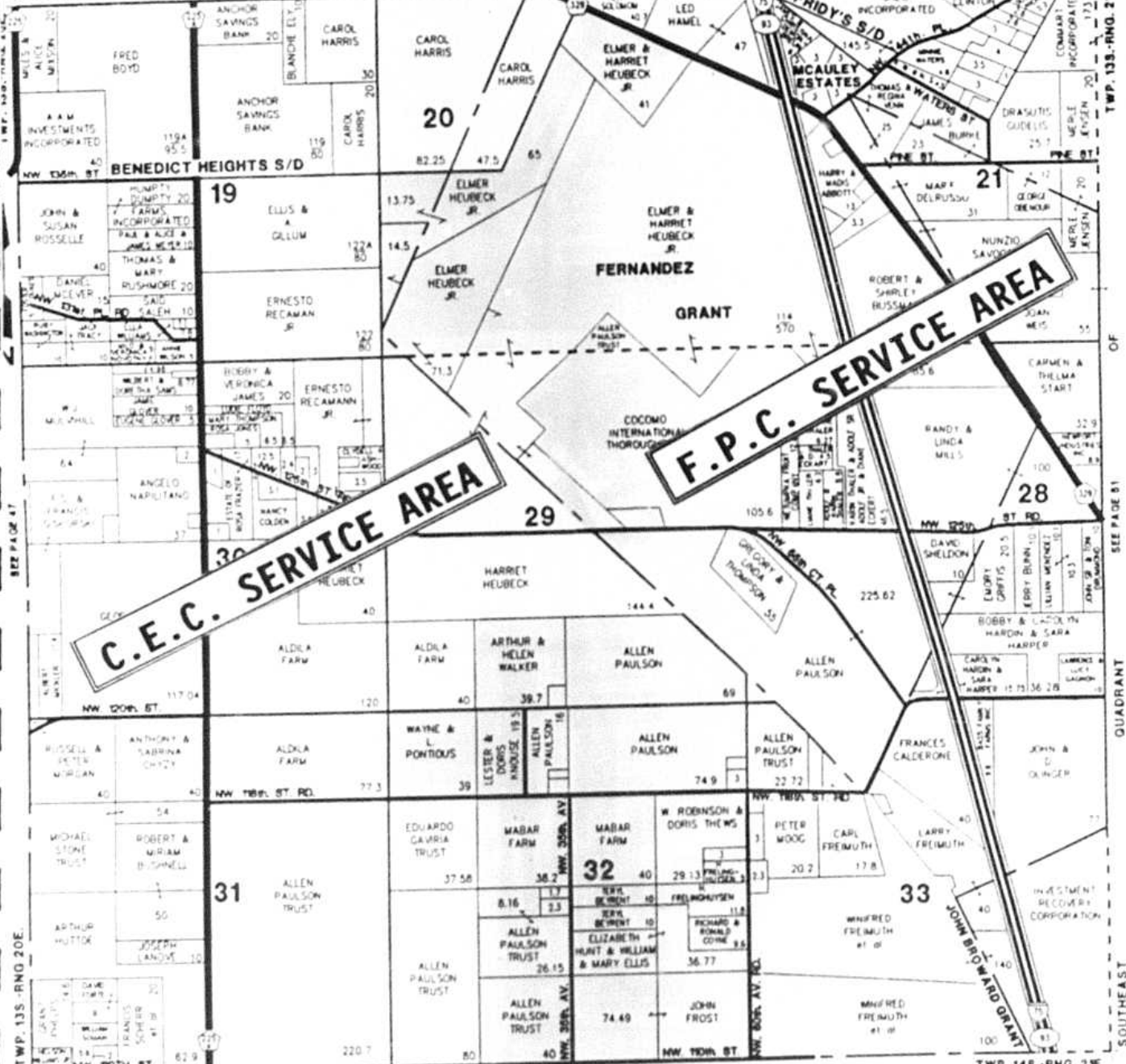
OF

SEE PAGE 51

QUADRANT

SOUTHEAST

TWP. 14S.-RNG. 21E.



T. 14S.-R. 20E. TWP. 14S.-RNG. 21E.

SEE PAGE 79

TWP. 14S.-RNG. 21E.

TWP. 13S.-RNG. 21E.

SOUTHEAST QUADRANT
MARION COUNTY, FLORIDA

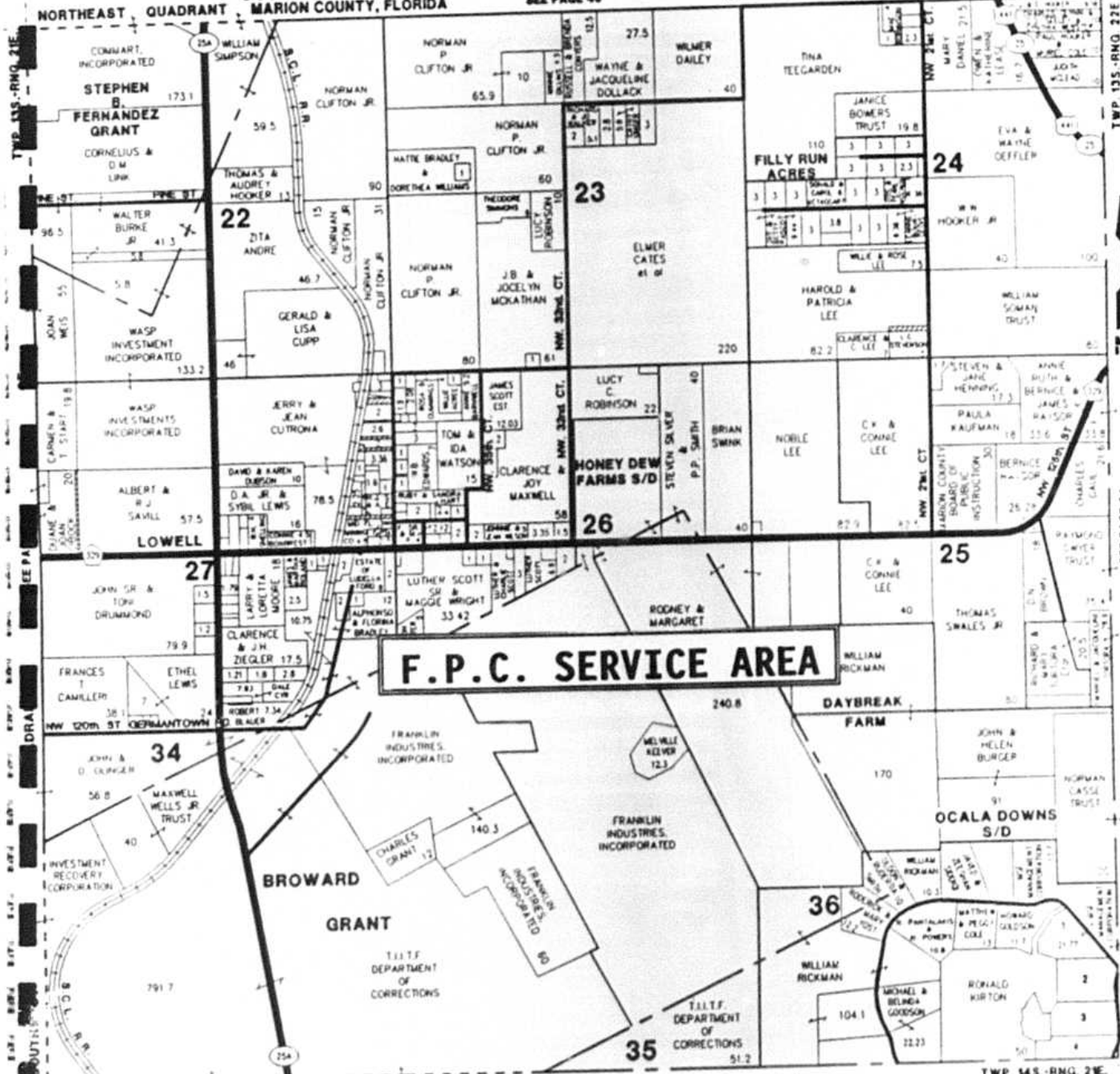


SEE PAGE 40

OF

TWP. 13S.-RNG. 21E.

NORTHEAST QUADRANT



F.P.C. SERVICE AREA

TWP. 14S.-RNG. 21E.

© 1994 FLORIDA PLATS

SEE PAGE 77

TWP. 14S.-RNG. 21E.

TWP. 13S.-RNG. 22E

SEE PAGE 64

TWP. 13S.-RNG. 22E

TWP. 13S.-RNG. 22E.

NORTHWEST QUADRANT
MARION COUNTY, FLORIDA



TWP. 13S.-RNG. 22E.

SEE PAGE 49

SEE PAGE 48

TWP. 13S.-RNG. 21E.

SOUTHWEST QUADRANT

QUADRANT

SEE PAGE 84

OF

TWP. 13S.-RNG. 22E.

TWP. 13S.-RNG. 22E.

SEE PAGE 63

QUADRANT

NORTHEAST



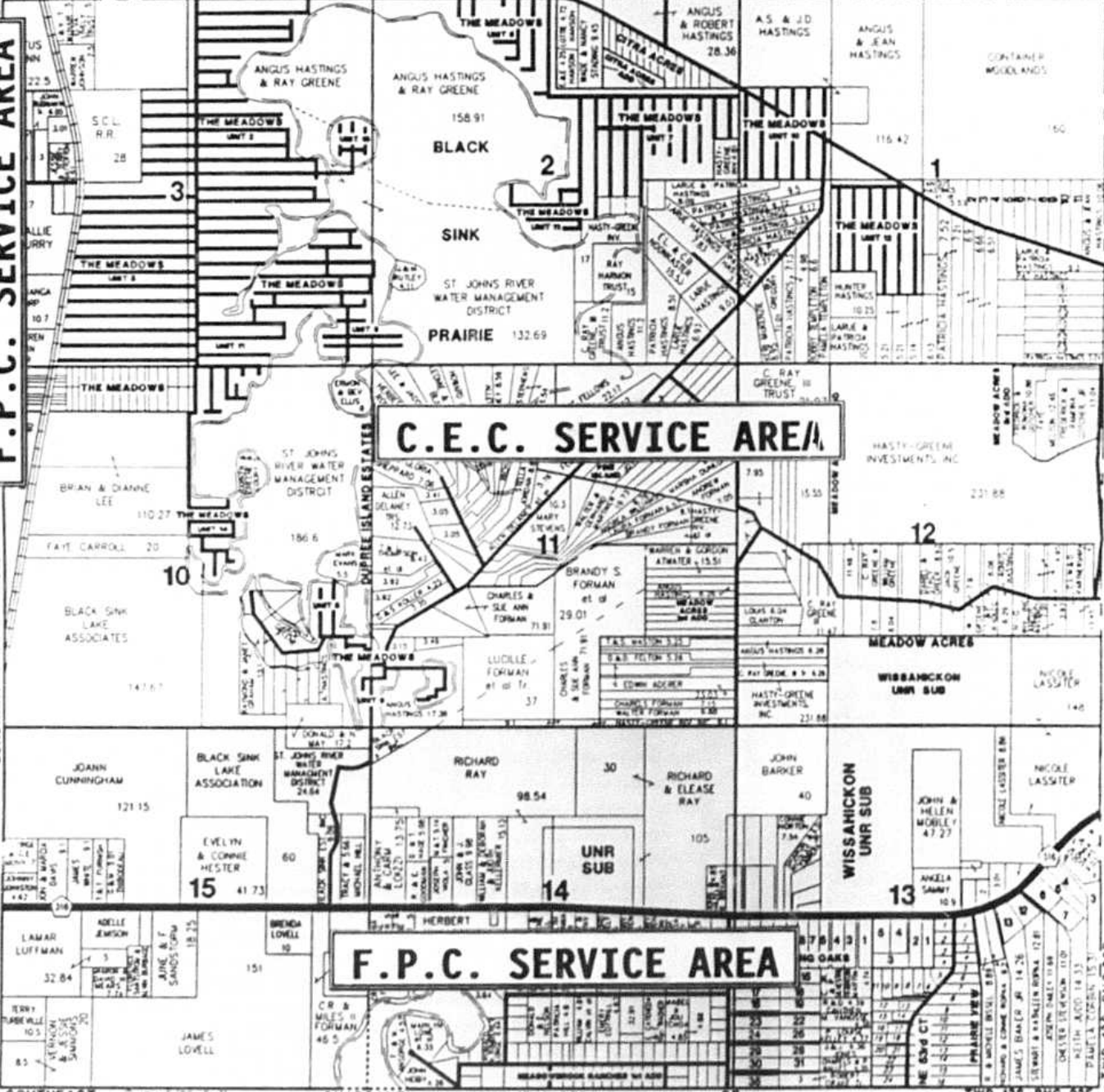
TWP. 12S.-RNG. 22E.

SEE PAGE 29

TWP. 12S.-RNG. 22E.

F.P.C. SERVICE AREA

TWP. 13S.-RNG. 22E.



C.E.C. SERVICE AREA

F.P.C. SERVICE AREA

SOUTHEAST

1991 FLORIDA PLAT

QUADRANT

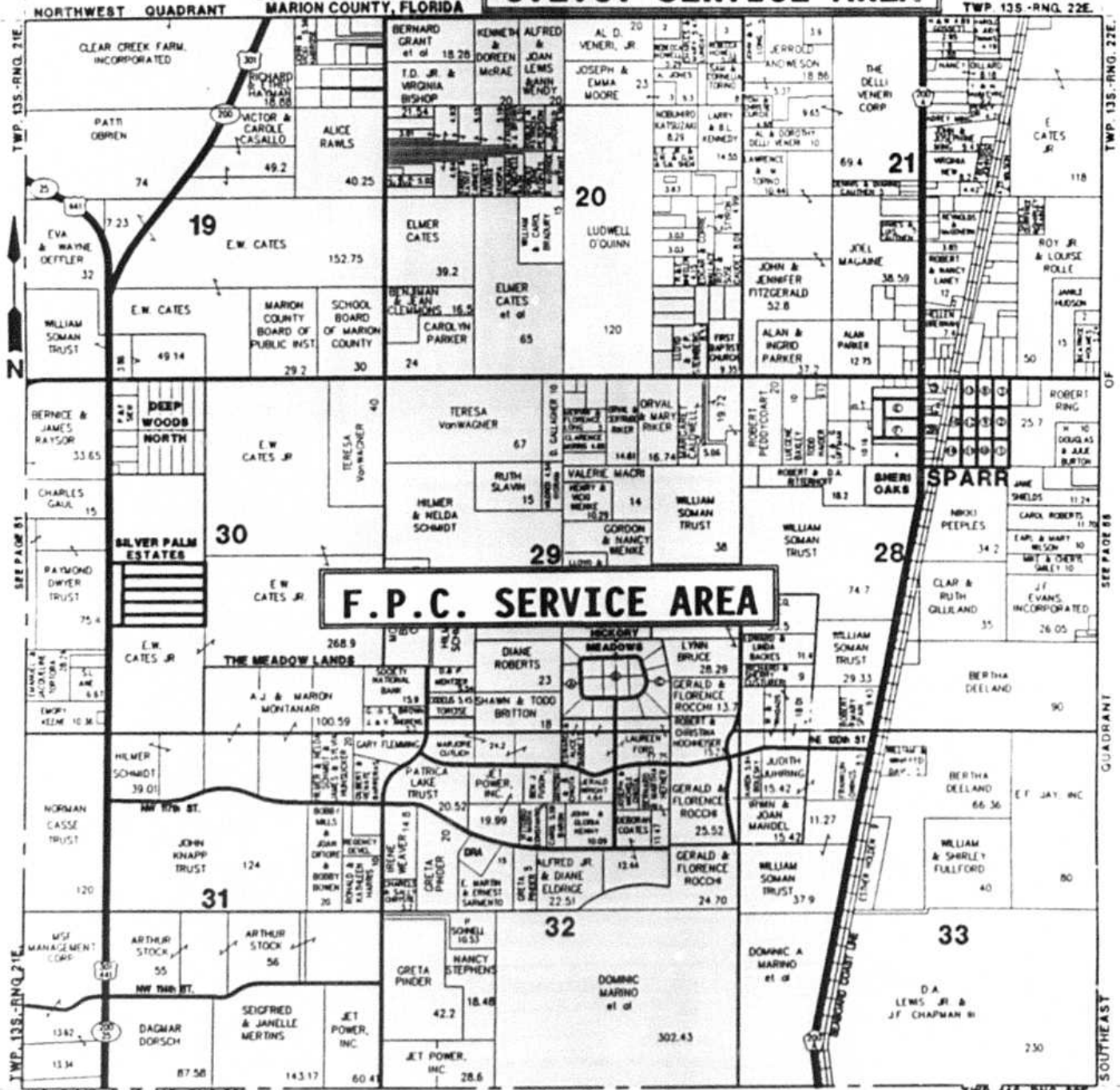
SEE PAGE 55

OF

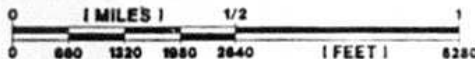
TWP. 13S.-RNG. 22E.

C.E.C. SERVICE AREA

SOUTHWEST QUADRANT
MARION COUNTY, FLORIDA



F.P.C. SERVICE AREA

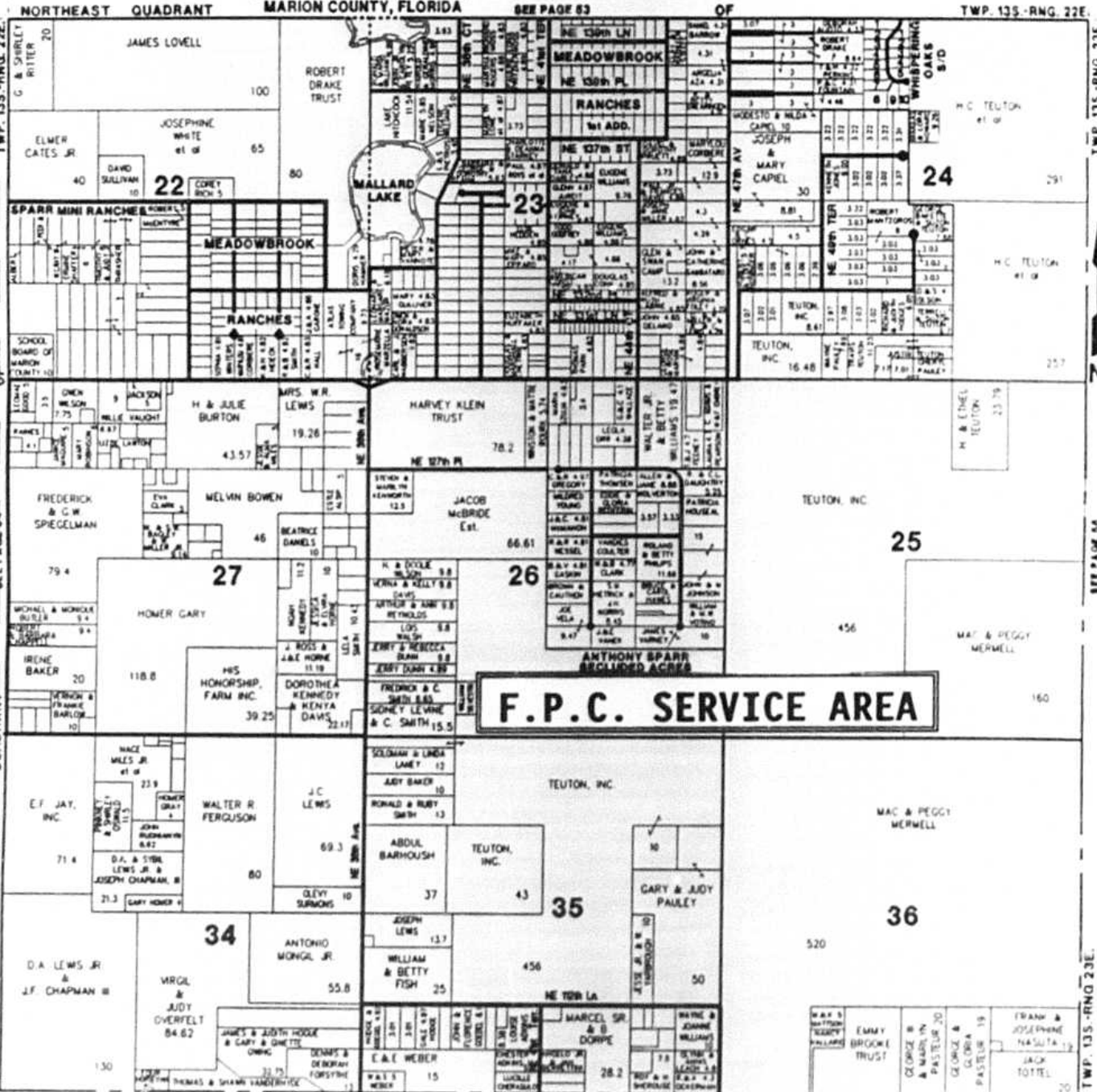


SOUTHEAST QUADRANT
MARION COUNTY, FLORIDA

SEE PAGE 83

OF

TWP. 13S.-RNG. 22E.



F.P.C. SERVICE AREA

SEE PAGE 81

TWP. 13S.-RNG. 22E.

TWP. 13S.-RNG. 22E.

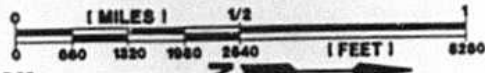
TWP. 13S.-RNG. 23E.

SOUTHWEST QUADRANT

TWP. 13S.-RNG. 22E.

SEE PAGE 66

TWP. 13S.-RNG. 22E.



TWP. 14S.-RNG. 23E.

NORTHWEST QUADRANT

MARION COUNTY, FLORIDA

SEE PAGE 57

OF

TWP. 13S.-RNG. 23E.

SEE PAGE 66

TWP. 14S.-RNG. 23E.

SOUTHEAST

QUADRANT

SEE PAGE 66

OF

TWP. 13S.-RNG. 23E.

GOOSKI PALM

CONTAINER WOODLANDS

CONTAINER WOODLANDS

HUDSON PULP & PAPER CORP.

NE 85th 1/4	CL	PHILP BERGLI
NE 86th 1/4	CL	CLM 10
NE 87th 1/4	CL	WAGLEY
NE 88th 1/4	CL	WAGLEY
NE 89th 1/4	CL	HASLEY
NE 90th 1/4	CL	HASLEY
NE 91st 1/4	CL	LAMM
NE 92nd 1/4	CL	LAMM
NE 93rd 1/4	CL	LAMM
NE 94th 1/4	CL	LAMM
NE 95th 1/4	CL	LAMM
NE 96th 1/4	CL	LAMM
NE 97th 1/4	CL	LAMM
NE 98th 1/4	CL	LAMM
NE 99th 1/4	CL	LAMM
NE 100th 1/4	CL	LAMM
NE 101st 1/4	CL	LAMM
NE 102nd 1/4	CL	LAMM
NE 103rd 1/4	CL	LAMM
NE 104th 1/4	CL	LAMM
NE 105th 1/4	CL	LAMM
NE 106th 1/4	CL	LAMM
NE 107th 1/4	CL	LAMM
NE 108th 1/4	CL	LAMM
NE 109th 1/4	CL	LAMM
NE 110th 1/4	CL	LAMM
NE 111th 1/4	CL	LAMM
NE 112th 1/4	CL	LAMM
NE 113th 1/4	CL	LAMM
NE 114th 1/4	CL	LAMM
NE 115th 1/4	CL	LAMM
NE 116th 1/4	CL	LAMM
NE 117th 1/4	CL	LAMM
NE 118th 1/4	CL	LAMM
NE 119th 1/4	CL	LAMM
NE 120th 1/4	CL	LAMM
NE 121st 1/4	CL	LAMM
NE 122nd 1/4	CL	LAMM
NE 123rd 1/4	CL	LAMM
NE 124th 1/4	CL	LAMM
NE 125th 1/4	CL	LAMM
NE 126th 1/4	CL	LAMM
NE 127th 1/4	CL	LAMM
NE 128th 1/4	CL	LAMM
NE 129th 1/4	CL	LAMM
NE 130th 1/4	CL	LAMM
NE 131st 1/4	CL	LAMM
NE 132nd 1/4	CL	LAMM
NE 133rd 1/4	CL	LAMM
NE 134th 1/4	CL	LAMM
NE 135th 1/4	CL	LAMM
NE 136th 1/4	CL	LAMM
NE 137th 1/4	CL	LAMM
NE 138th 1/4	CL	LAMM
NE 139th 1/4	CL	LAMM
NE 140th 1/4	CL	LAMM
NE 141st 1/4	CL	LAMM
NE 142nd 1/4	CL	LAMM
NE 143rd 1/4	CL	LAMM
NE 144th 1/4	CL	LAMM
NE 145th 1/4	CL	LAMM
NE 146th 1/4	CL	LAMM
NE 147th 1/4	CL	LAMM
NE 148th 1/4	CL	LAMM
NE 149th 1/4	CL	LAMM
NE 150th 1/4	CL	LAMM
NE 151st 1/4	CL	LAMM
NE 152nd 1/4	CL	LAMM
NE 153rd 1/4	CL	LAMM
NE 154th 1/4	CL	LAMM
NE 155th 1/4	CL	LAMM
NE 156th 1/4	CL	LAMM
NE 157th 1/4	CL	LAMM
NE 158th 1/4	CL	LAMM
NE 159th 1/4	CL	LAMM
NE 160th 1/4	CL	LAMM
NE 161st 1/4	CL	LAMM
NE 162nd 1/4	CL	LAMM
NE 163rd 1/4	CL	LAMM
NE 164th 1/4	CL	LAMM
NE 165th 1/4	CL	LAMM
NE 166th 1/4	CL	LAMM
NE 167th 1/4	CL	LAMM
NE 168th 1/4	CL	LAMM
NE 169th 1/4	CL	LAMM
NE 170th 1/4	CL	LAMM
NE 171st 1/4	CL	LAMM
NE 172nd 1/4	CL	LAMM
NE 173rd 1/4	CL	LAMM
NE 174th 1/4	CL	LAMM
NE 175th 1/4	CL	LAMM
NE 176th 1/4	CL	LAMM
NE 177th 1/4	CL	LAMM
NE 178th 1/4	CL	LAMM
NE 179th 1/4	CL	LAMM
NE 180th 1/4	CL	LAMM
NE 181st 1/4	CL	LAMM
NE 182nd 1/4	CL	LAMM
NE 183rd 1/4	CL	LAMM
NE 184th 1/4	CL	LAMM
NE 185th 1/4	CL	LAMM
NE 186th 1/4	CL	LAMM
NE 187th 1/4	CL	LAMM
NE 188th 1/4	CL	LAMM
NE 189th 1/4	CL	LAMM
NE 190th 1/4	CL	LAMM
NE 191st 1/4	CL	LAMM
NE 192nd 1/4	CL	LAMM
NE 193rd 1/4	CL	LAMM
NE 194th 1/4	CL	LAMM
NE 195th 1/4	CL	LAMM
NE 196th 1/4	CL	LAMM
NE 197th 1/4	CL	LAMM
NE 198th 1/4	CL	LAMM
NE 199th 1/4	CL	LAMM
NE 200th 1/4	CL	LAMM

TEUTON INC. 14

TERRY COTTON

CHARLES MILLS 415

BRUCE & COOK

WILLIAM BOZEMAN 16.05

WILLIAM BOZEMAN 16.05

WILLIAM BOZEMAN 16.05

WILLIAM BOZEMAN 16.05

WILLIAM BOZEMAN 16.05

WILLIAM BOZEMAN 16.05

WILLIAM BOZEMAN 16.05

WILLIAM BOZEMAN 16.05

WILLIAM BOZEMAN 16.05

WILLIAM BOZEMAN 16.05

WILLIAM BOZEMAN 16.05

WILLIAM BOZEMAN 16.05

WILLIAM BOZEMAN 16.05

WILLIAM BOZEMAN 16.05

WILLIAM BOZEMAN 16.05

WILLIAM BOZEMAN 16.05

WILLIAM BOZEMAN 16.05

WILLIAM BOZEMAN 16.05

WILLIAM BOZEMAN 16.05

WILLIAM BOZEMAN 16.05

C.E.C. SERVICE AREA

31

30

1151

1151

32

29

540

540

20

520

ALAN COOPER 10

601

28

601

21

520

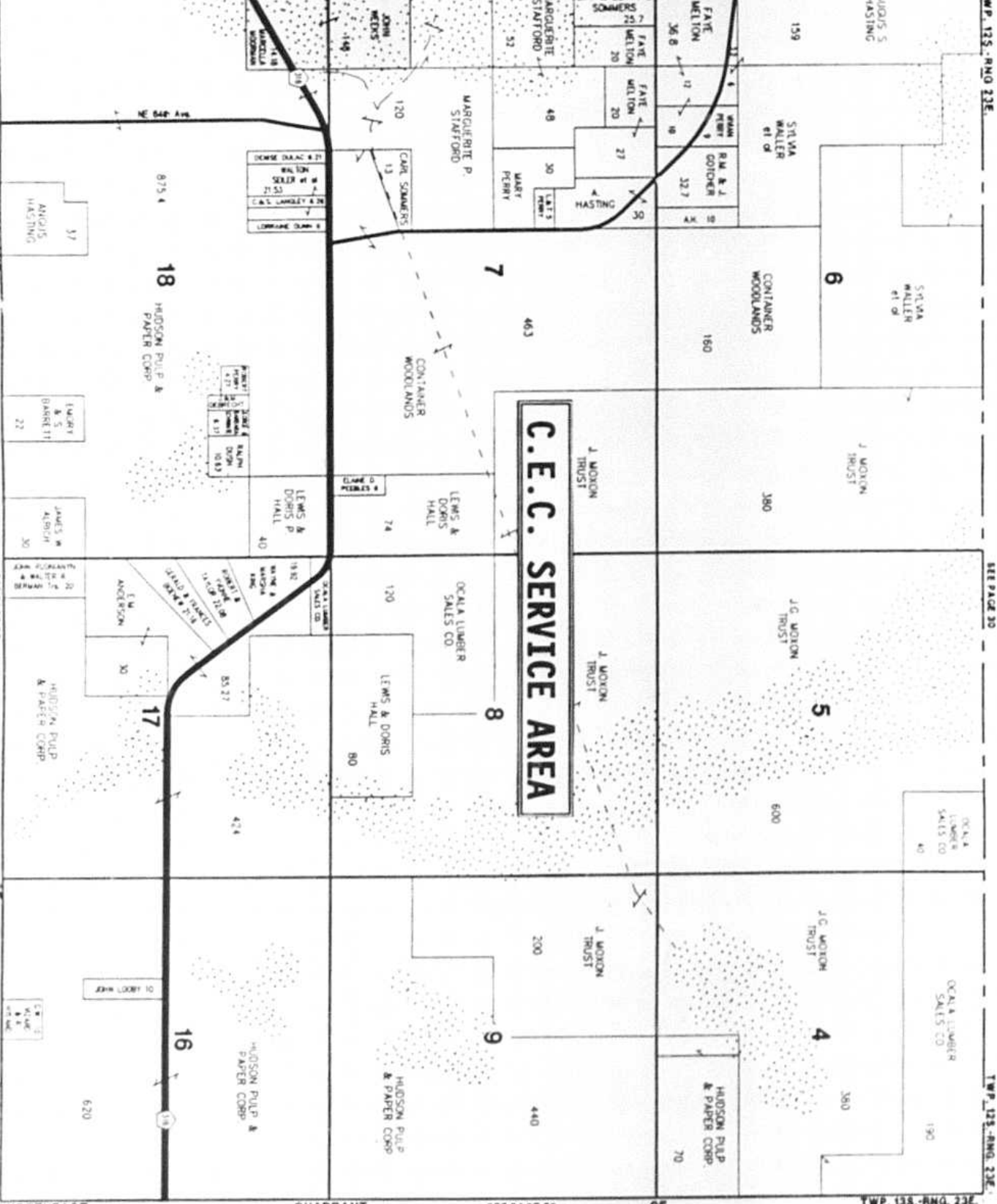
33

601

F.P.C. SERVICE AREA

1 MILES 1/2
[FEET] 8280

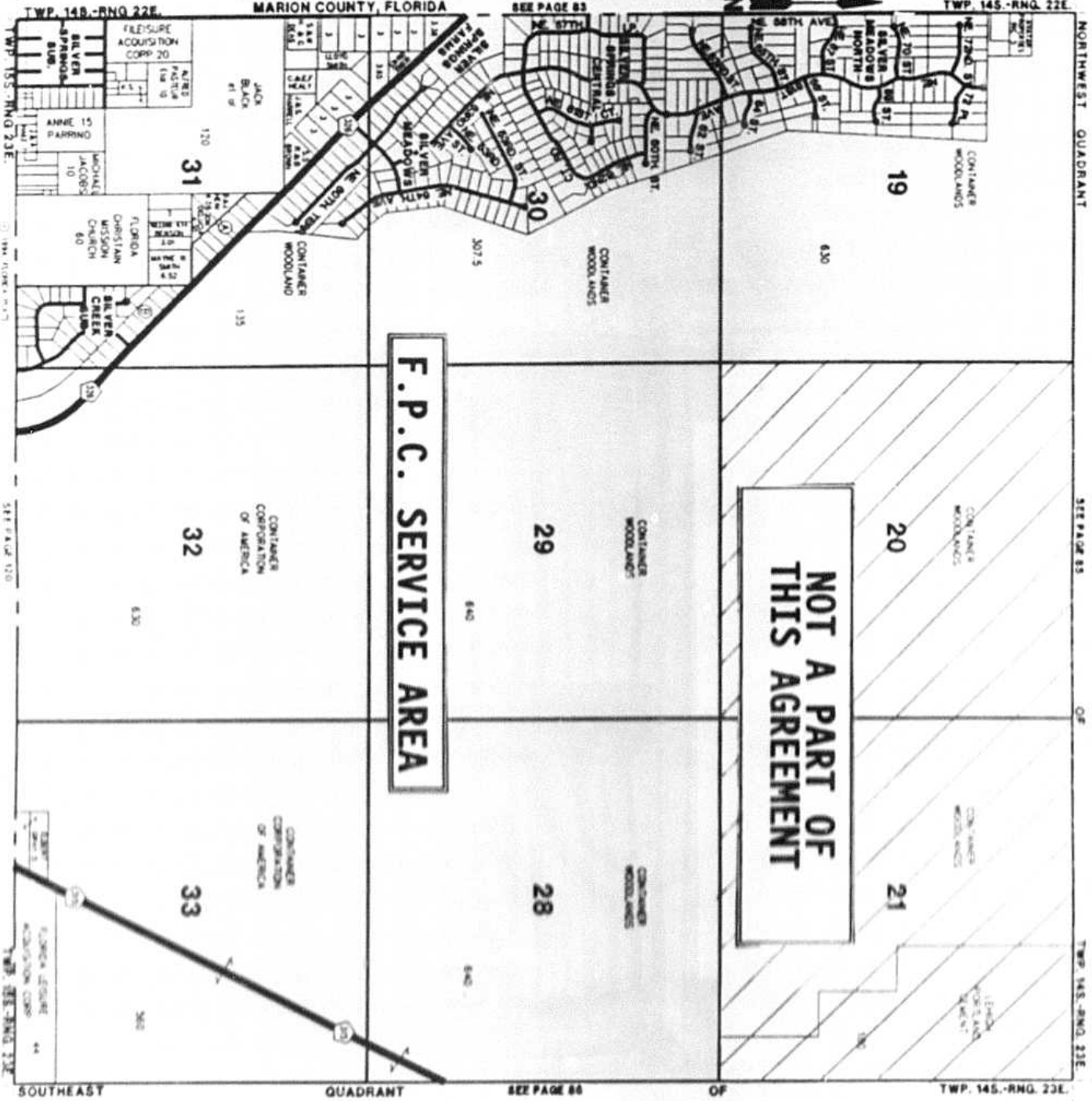

TWP. 135-RNG. 22E TWP. 135-RNG. 22E



C.E.C. SERVICE AREA

TWP. 14S.-RNG. 23E.

SOUTHWEST QUADRANT
MARION COUNTY, FLORIDA



F.P.C. SERVICE AREA

NOT A PART OF
THIS AGREEMENT

TWP. 14S.-RNG. 22E.

TWP. 14S.-RNG. 22E.

TWP. 13S.-RNG. 23E.

NORTHWEST QUADRANT

SEE PAGE 83

SEE PAGE 83

SEE PAGE 83

SEE PAGE 84

TWP. 14S.-RNG. 23E.

SOUTHEAST

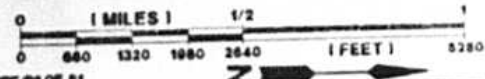
QUADRANT

OF

TWP. 14S.-RNG. 23E.

TWP. 14S.-RNG. 23E.

NORTHWEST QUADRANT
MARION COUNTY, FLORIDA



TWP. 14S.-RNG. 22E.

TWP. 13S.-RNG. 22E.

TWP. 13S.-RNG. 23E.

SECTION 18

TWP. 13S.-RNG. 23E.

TWP. 14S.-RNG. 23E.

SOUTHWEST QUADRANT

SEE PAGE 84

OF

TWP. 14S.-RNG. 23E.

NORTHEAST

QUADRANT

SEE PAGE 87

OF

F.P.C. SERVICE AREA

C.E.C. SERVICE AREA

**NOT A PART OF
THIS AGREEMENT**

INDIAN LAKE
PRAIRIE

REGULAN
LAKE

JAMES WATSON
& JUDITH
PASTERNAK

CLYDE D.
& JANE M.
GRANDWOOD
& JUDITH
PASTERNAK

AVIAR
PROPERTIES

ROBERT & JEAN
SMITH

CLYDE D.
& JEAN
RICE

CLYDE D.
& JEAN
RICE

CONIA
WOODS

CONTAINER
WOODLANDS

CONTAINER
WOODLANDS

CONTAINER
WOODLANDS

CONTAINER
TIMBERWATER
AMERICA 20

CONTAINER
WOODLANDS

565.2

18

7

6

17

8

5

16

9

4

SA
SHASHY 20

LEON
PORTLAND
CEMENT

JOHN F. STANLEY 10

ELIS &
FRANKIE
KONIG
CLYDE D.
& JEAN
RICE
CONIA
WOODS
AMERICA 20

180

600

600

514.5

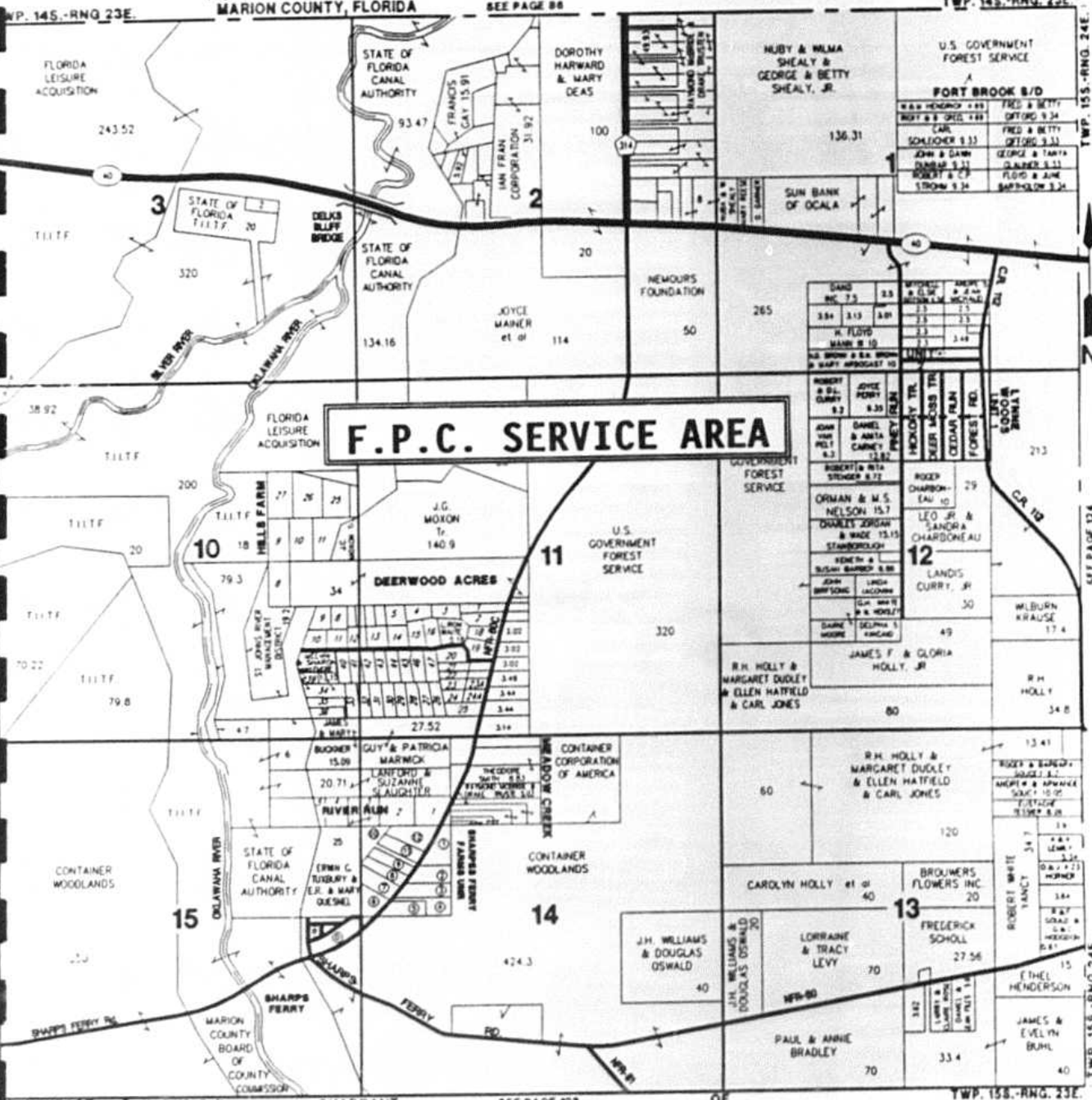
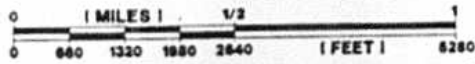
118

245

450

TWP. 15S.-RNG. 23E.

NORTHEAST QUADRANT
MARION COUNTY, FLORIDA



F.P.C. SERVICE AREA

SEE PAGE 88

TWP. 14S.-RNG. 23E.

TWP. 14S.-RNG. 23E.

TWP. 15S.-RNG. 24E.

SEE PAGE 124

SOUTHEAST

QUADRANT

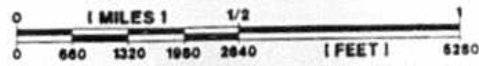
SEE PAGE 123

OF

TWP. 15S.-RNG. 23E.

TWP. 15S.-RNG. 23E.

SOUTHEAST QUADRANT
MARION COUNTY, FLORIDA



NORTHEAST QUADRANT

SEE PAGE 121

OF

TWP. 15S.-RNG. 23E.

CONTAINER
WOODLANDS

22

560

OLUJAH RIVER

23

STATE OF
FLORIDA
CANAL
AUTHORITY

256

364

CONTAINER
WOODLANDS

232

U.S. GOVERNMENT
FOREST SERVICE

24

80

JAMES
HOLLY

80

80

JAMES
HOLLY

169

529.71

STATE OF
FLORIDA
CANAL
AUTHORITY

27

80

T.I.L.T.F.

STATE OF
FLORIDA
CANAL
AUTHORITY

26

40

351

CONTAINER
WOODLANDS

169.5

CONTAINER
WOODLANDS

25

F.P.C. SERVICE AREA

608.25

STATE OF
FLORIDA
CANAL
AUTHORITY

165

STATE OF
FLORIDA
CANAL
AUTHORITY

35

TIMBERLAND
INVESTMENT
GROUP

477

STATE OF FLORIDA
CANAL AUTHORITY

36

131

CONTAINER
CORPORATION OF
AMERICA

131

34

STATE OF
FLORIDA
CANAL
AUTHORITY

475

STATE OF
FLORIDA
CANAL
AUTHORITY

148.55

44

KAUB BRIDGE CANAL

TWP. 16S.-RNG. 23E.

© 1984 FLORIDA PLATS

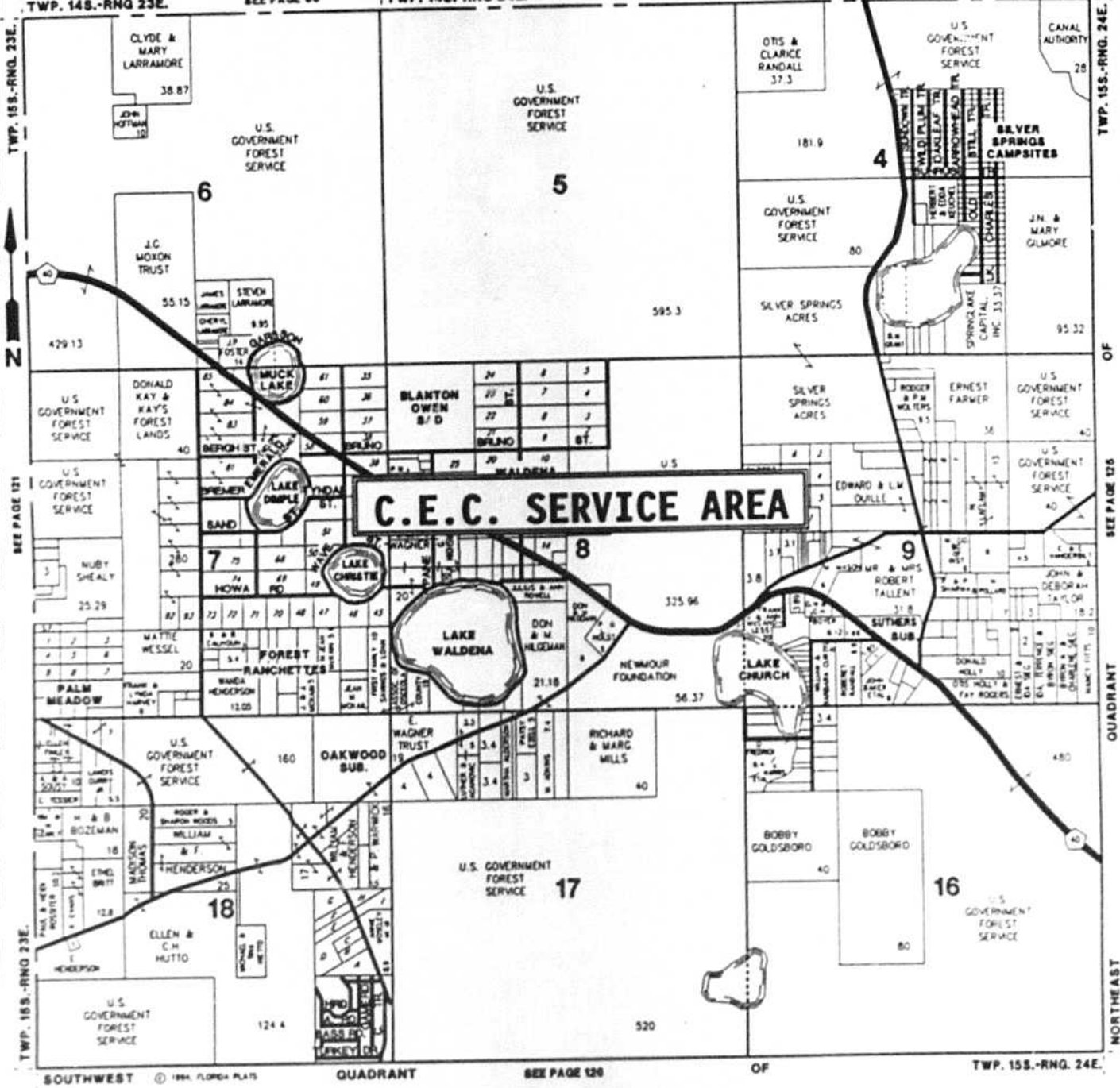
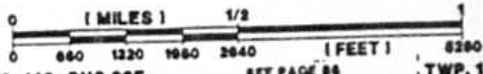
SEE PAGE 107

TWP. 16S.-RNG. 23E.

TWP. 15S.-RNG. 24E.

NORTHWEST QUADRANT
MARION COUNTY, FLORIDA

TWP. 14S.-RNG. 24E.



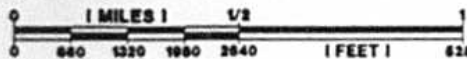
C.E.C. SERVICE AREA

GENERAL LEGEND

- SPEED HIGHWAY
- PRIMARY HIGHWAY
- LIGHT DUTY OR CITY STREET
- ACCESS OR PROPOSED ROAD
- INTERSTATE HIGHWAY
- FEDERAL HIGHWAY
- STATE HIGHWAY
- COUNTY ROAD
- RAILROAD
- CREEK OR STREAM OF DITCH
- RIVER OR LARGE STREAM
- CANAL
- AIRPORT RUNWAY
- COUNTY BOUNDARY
- TOWNSHIP BOUNDARY
- SPEC. AREA BOUNDARY
- CITY OR VILLAGE
- FENCE LINE
- SUBDIVISION LINE
- QUARTER SECTION OR GRANT BOUNDARY
- PROPERTY LINES
- LAKE OR POND
- SWAMP, MARSH OR SUBJECT TO FLOODING

TWP. 15S.-RNG. 24E.

SOUTHWEST QUADRANT
MARION COUNTY, FLORIDA

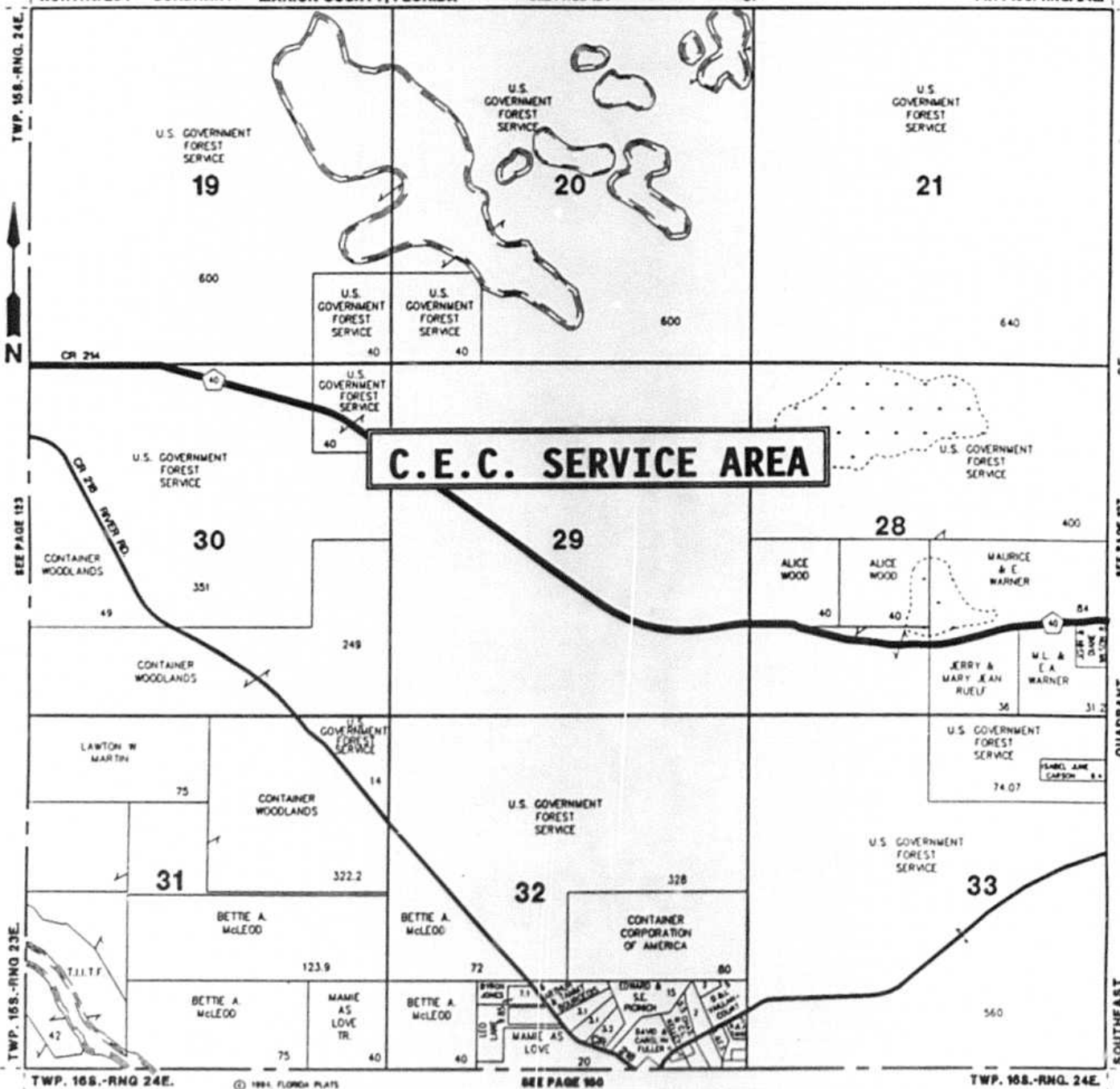


NORTHWEST QUADRANT

SEE PAGE 184

OF

TWP. 15S.-RNG. 24E.



C.E.C. SERVICE AREA

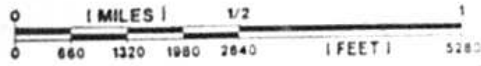
© 1984, FLORIDA PLATS

SEE PAGE 180

TWP. 16S.-RNG. 24E.

TWP. 16S.-RNG. 23E.

NORTHEAST QUADRANT
MARION COUNTY, FLORIDA



TWP. 15S.-RNG. 23E.

SEE PAGE 123

TWP. 15S.-RNG. 23E.

STATE OF
FLORIDA
CANAL
AUTHORITY

3

STATE OF
FLORIDA
CANAL
AUTHORITY

2

TIMBERLAND
INVESTMENT
GROUP

TIMBERLAND
INVESTMENT
GROUP

1

HEATHER
ISLAND

595

291

632.7

STATE OF
FLORIDA
CANAL
AUTHORITY

STATE OF
FLORIDA
CANAL
AUTHORITY

TIMBERLAND
INVESTMENT
GROUP

11

12

F.P.C. SERVICE AREA

320

640

STATE OF
FLORIDA
CANAL
AUTHORITY

497

STATE OF
FLORIDA
CANAL
AUTHORITY

32

STATE OF
FLORIDA
CANAL
AUTHORITY

14

STATE OF
FLORIDA
CANAL
AUTHORITY

STATE OF
FLORIDA
CANAL
AUTHORITY

13

380

STATE OF
FLORIDA
CANAL
AUTHORITY

256

TIMBERLAND
INVESTMENT
GROUP

208.99

TWP. 16S.-RNG. 23E.
OF
SEE PAGE 158
QUADRANT
NORTHWEST
SOUTHEAST

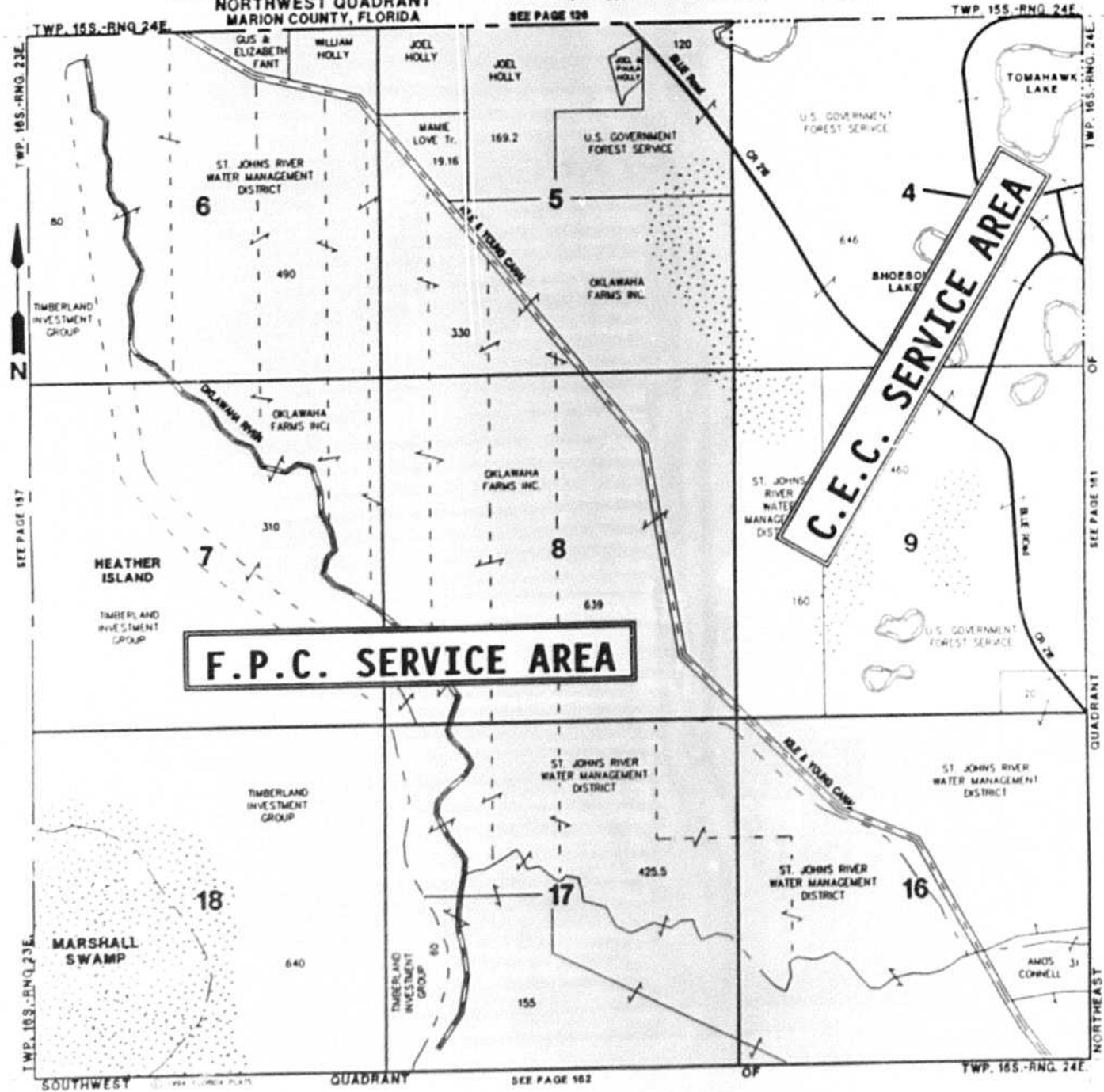
TWP. 16S.-RNG. 24E.
SEE PAGE 160
N
TWP. 16S.-RNG. 24E.

SEE PAGE 159

TWP. 16S.-RNG. 23E.

TWP. 16S.-RNG. 24E.

NORTHWEST QUADRANT
MARION COUNTY, FLORIDA



TWP. 16S.-RNG. 23E.

SEE PAGE 157

TWP. 16S.-RNG. 23E.

SOUTHWEST

SEE PAGE 126

SEE PAGE 162

TWP. 15S.-RNG. 24E.

TWP. 16S.-RNG. 24E.

OF

SEE PAGE 161

QUADRANT

NORTHEAST

TWP. 16S.-RNG. 24E.

TWP. 16S.-RNG. 24E.

SOUTHEAST QUADRANT
MARION COUNTY, FLORIDA

2000 FEET EAST OF
CENTERLINE OF 170TH AVE RD

SEE PAGE 181

500 FEET EAST OF
CENTERLINE OF 314A

NORTHEAST QUADRANT

OF

TWP. 16S.-RNG. 24E



F.P.C. SERVICE AREA

TWP. 17S.-RNG. 24E.

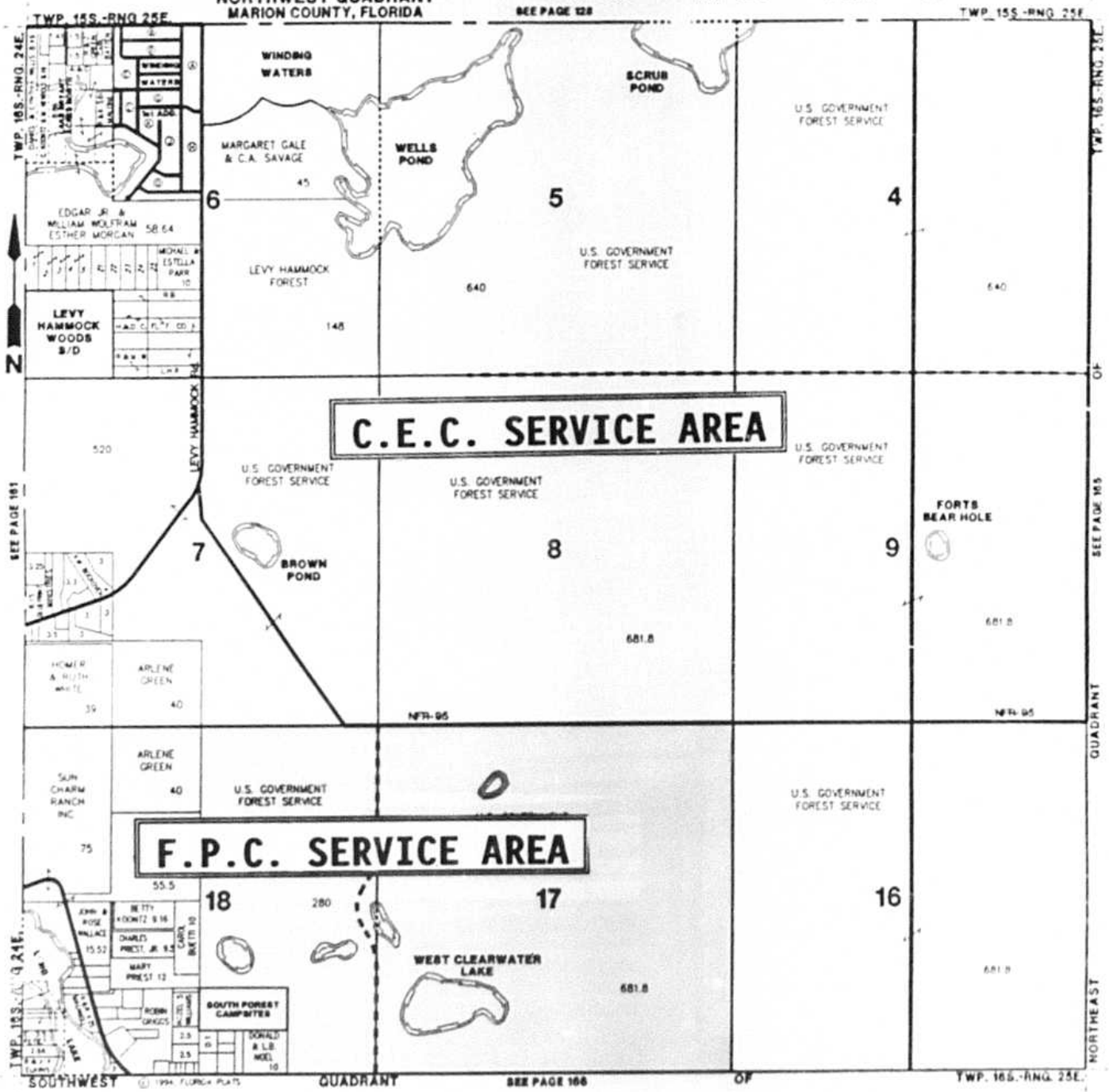
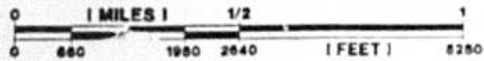
© 1994 FLORIDA PLATS

SEE PAGE 193

TWP. 17S.-RNG. 24E

TWP. 16S.-RNG. 25E.

NORTHWEST QUADRANT
MARION COUNTY, FLORIDA



C.E.C. SERVICE AREA

F.P.C. SERVICE AREA

TWP. 16S.-RNG. 25E.

NORTHEAST QUADRANT
MARION COUNTY, FLORIDA



TWP. 15S.-RNG. 25E.

SEE PAGE 130

TWP. 15S.-RNG. 26E.

TWP. 16S.-RNG. 25E.

OF

SEE PAGE 130

QUADRANT

NORTHWEST

TWP. 16S.-RNG. 26E.

N

SEE PAGE 130

TWP. 16S.-RNG. 26E.

U.S. GOVERNMENT
FOREST SERVICE

3

640

U.S. GOVERNMENT
FOREST SERVICE

2

640

U.S. GOVERNMENT
FOREST SERVICE

1

374

NFD

U.S. GOVERNMENT
FOREST SERVICE

10

681.8

U.S. GOVERNMENT
FOREST SERVICE

11

C.E.C. SERVICE AREA

U.S. GOVERNMENT
FOREST SERVICE

12

374

NFD-95

U.S. GOVERNMENT
FOREST SERVICE

15

681.8

U.S. GOVERNMENT
FOREST SERVICE

14

681.8

U.S. GOVERNMENT
FOREST SERVICE

13

374

NFD-95

SOUTHEAST

FLORIDA PLATS

QUADRANT

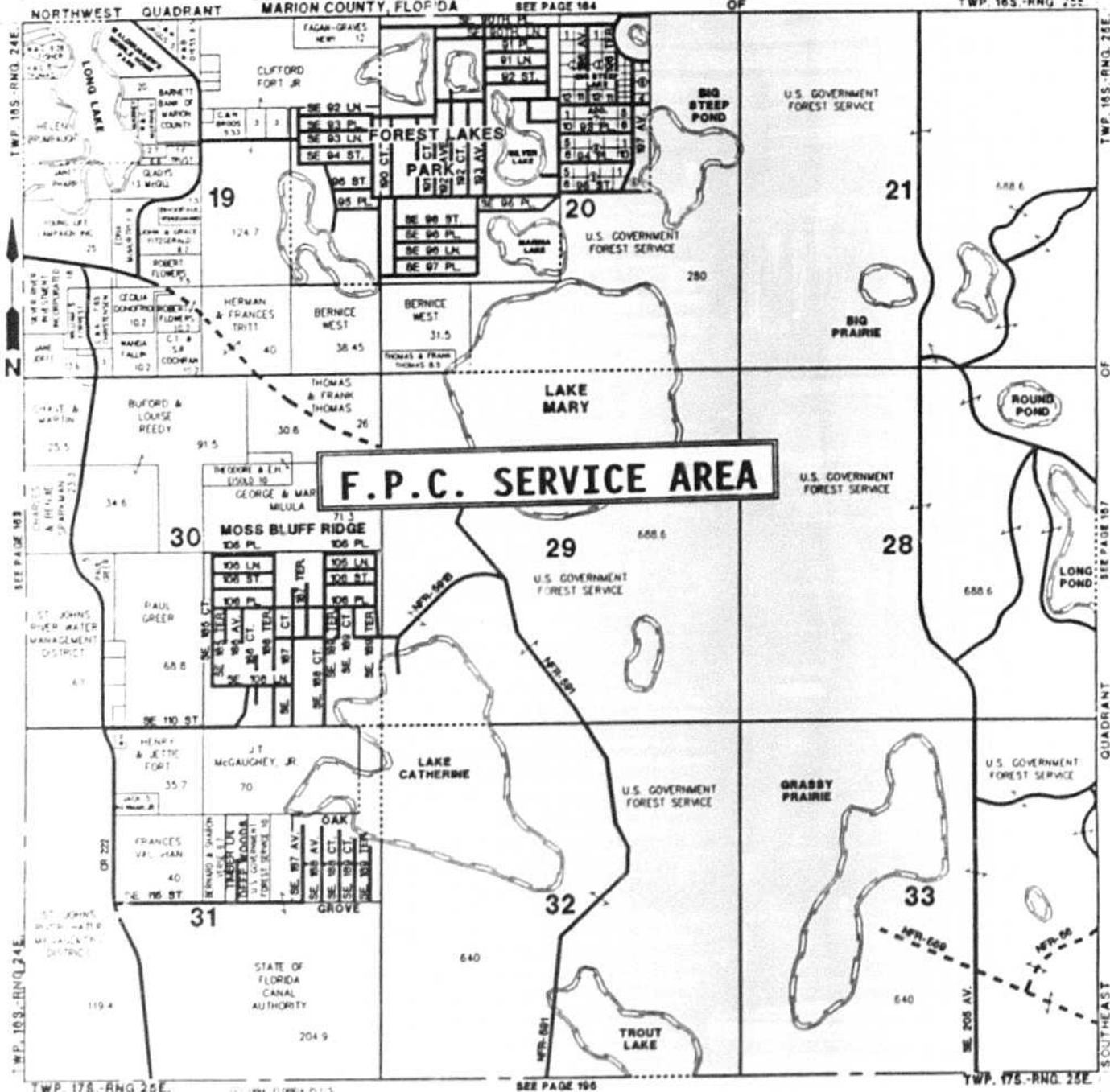
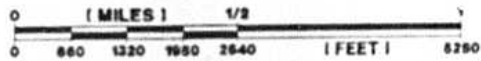
SEE PAGE 137

OF

TWP. 16S.-RNG. 25E.

TWP. 16S.-RNG. 25E.

SOUTHWEST QUADRANT
MARION COUNTY, FLORIDA



F.P.C. SERVICE AREA

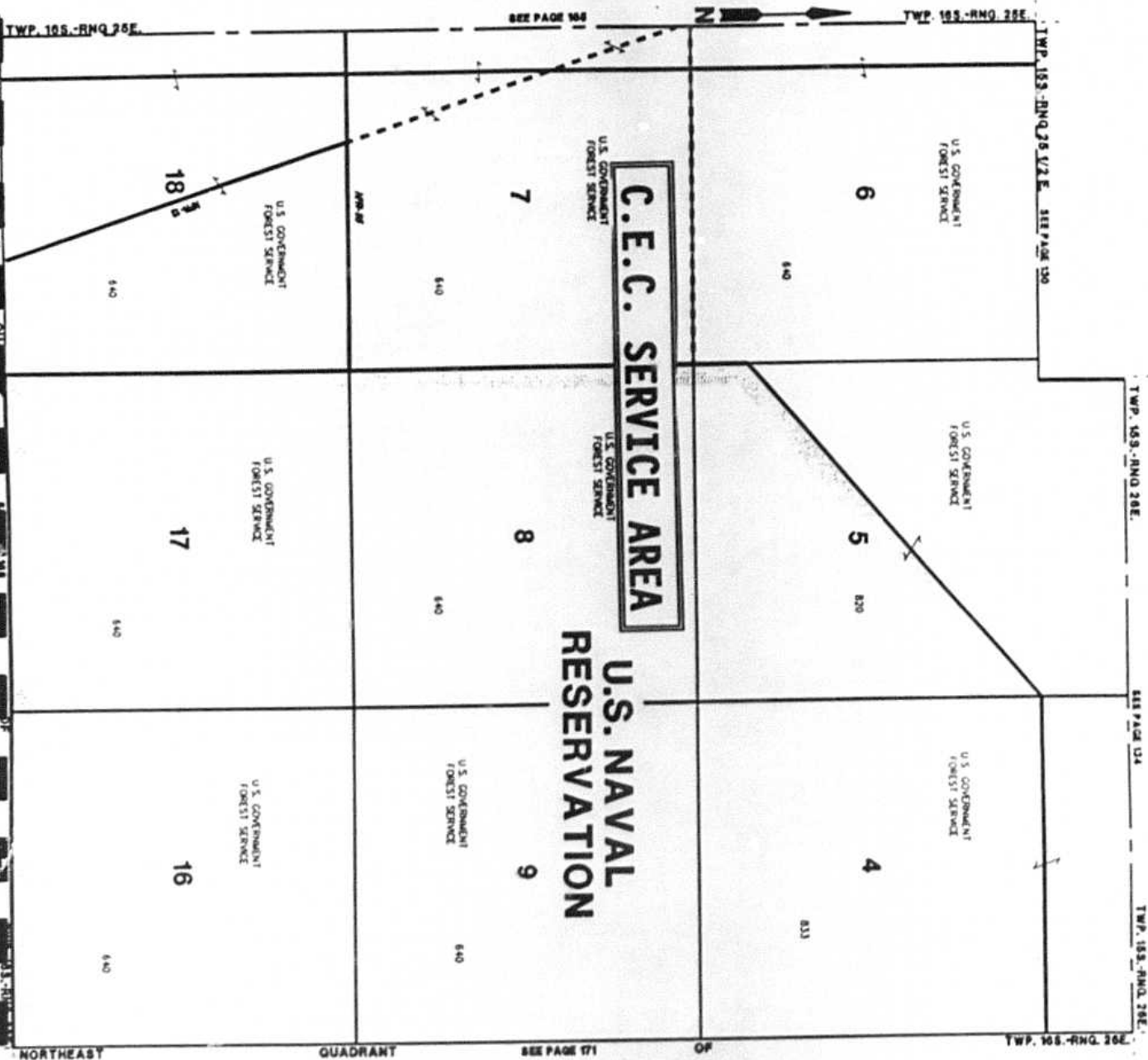
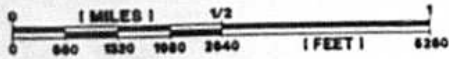
TWP. 16S.-RNG. 25E.
SEE PAGE 184
SEE PAGE 183
SEE PAGE 182
SEE PAGE 181
SEE PAGE 180
SEE PAGE 179
SEE PAGE 178
SEE PAGE 177
SEE PAGE 176
SEE PAGE 175
SEE PAGE 174
SEE PAGE 173
SEE PAGE 172
SEE PAGE 171
SEE PAGE 170
SEE PAGE 169
SEE PAGE 168
SEE PAGE 167
SEE PAGE 166
SEE PAGE 165
SEE PAGE 164
SEE PAGE 163
SEE PAGE 162
SEE PAGE 161
SEE PAGE 160
SEE PAGE 159
SEE PAGE 158
SEE PAGE 157
SEE PAGE 156
SEE PAGE 155
SEE PAGE 154
SEE PAGE 153
SEE PAGE 152
SEE PAGE 151
SEE PAGE 150
SEE PAGE 149
SEE PAGE 148
SEE PAGE 147
SEE PAGE 146
SEE PAGE 145
SEE PAGE 144
SEE PAGE 143
SEE PAGE 142
SEE PAGE 141
SEE PAGE 140
SEE PAGE 139
SEE PAGE 138
SEE PAGE 137
SEE PAGE 136
SEE PAGE 135
SEE PAGE 134
SEE PAGE 133
SEE PAGE 132
SEE PAGE 131
SEE PAGE 130
SEE PAGE 129
SEE PAGE 128
SEE PAGE 127
SEE PAGE 126
SEE PAGE 125
SEE PAGE 124
SEE PAGE 123
SEE PAGE 122
SEE PAGE 121
SEE PAGE 120
SEE PAGE 119
SEE PAGE 118
SEE PAGE 117
SEE PAGE 116
SEE PAGE 115
SEE PAGE 114
SEE PAGE 113
SEE PAGE 112
SEE PAGE 111
SEE PAGE 110
SEE PAGE 109
SEE PAGE 108
SEE PAGE 107
SEE PAGE 106
SEE PAGE 105
SEE PAGE 104
SEE PAGE 103
SEE PAGE 102
SEE PAGE 101
SEE PAGE 100
SEE PAGE 99
SEE PAGE 98
SEE PAGE 97
SEE PAGE 96
SEE PAGE 95
SEE PAGE 94
SEE PAGE 93
SEE PAGE 92
SEE PAGE 91
SEE PAGE 90
SEE PAGE 89
SEE PAGE 88
SEE PAGE 87
SEE PAGE 86
SEE PAGE 85
SEE PAGE 84
SEE PAGE 83
SEE PAGE 82
SEE PAGE 81
SEE PAGE 80
SEE PAGE 79
SEE PAGE 78
SEE PAGE 77
SEE PAGE 76
SEE PAGE 75
SEE PAGE 74
SEE PAGE 73
SEE PAGE 72
SEE PAGE 71
SEE PAGE 70
SEE PAGE 69
SEE PAGE 68
SEE PAGE 67
SEE PAGE 66
SEE PAGE 65
SEE PAGE 64
SEE PAGE 63
SEE PAGE 62
SEE PAGE 61
SEE PAGE 60
SEE PAGE 59
SEE PAGE 58
SEE PAGE 57
SEE PAGE 56
SEE PAGE 55
SEE PAGE 54
SEE PAGE 53
SEE PAGE 52
SEE PAGE 51
SEE PAGE 50
SEE PAGE 49
SEE PAGE 48
SEE PAGE 47
SEE PAGE 46
SEE PAGE 45
SEE PAGE 44
SEE PAGE 43
SEE PAGE 42
SEE PAGE 41
SEE PAGE 40
SEE PAGE 39
SEE PAGE 38
SEE PAGE 37
SEE PAGE 36
SEE PAGE 35
SEE PAGE 34
SEE PAGE 33
SEE PAGE 32
SEE PAGE 31
SEE PAGE 30
SEE PAGE 29
SEE PAGE 28
SEE PAGE 27
SEE PAGE 26
SEE PAGE 25
SEE PAGE 24
SEE PAGE 23
SEE PAGE 22
SEE PAGE 21
SEE PAGE 20
SEE PAGE 19
SEE PAGE 18
SEE PAGE 17
SEE PAGE 16
SEE PAGE 15
SEE PAGE 14
SEE PAGE 13
SEE PAGE 12
SEE PAGE 11
SEE PAGE 10
SEE PAGE 9
SEE PAGE 8
SEE PAGE 7
SEE PAGE 6
SEE PAGE 5
SEE PAGE 4
SEE PAGE 3
SEE PAGE 2
SEE PAGE 1

TWP. 165.-RNG. 25E.
OF
QUADRANT
SOUTHEAST
SEE PAGE 157

TWP. 178.-RNG. 25E. SEE PAGE 190 TWP. 175.-RNG. 25E.

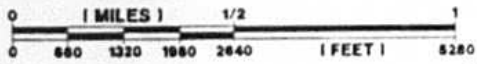
TWP. 16S.-RNG. 26E.

NORTHWEST QUADRANT
MARION COUNTY, FLORIDA



TWP. 17S.-RNG. 25E.

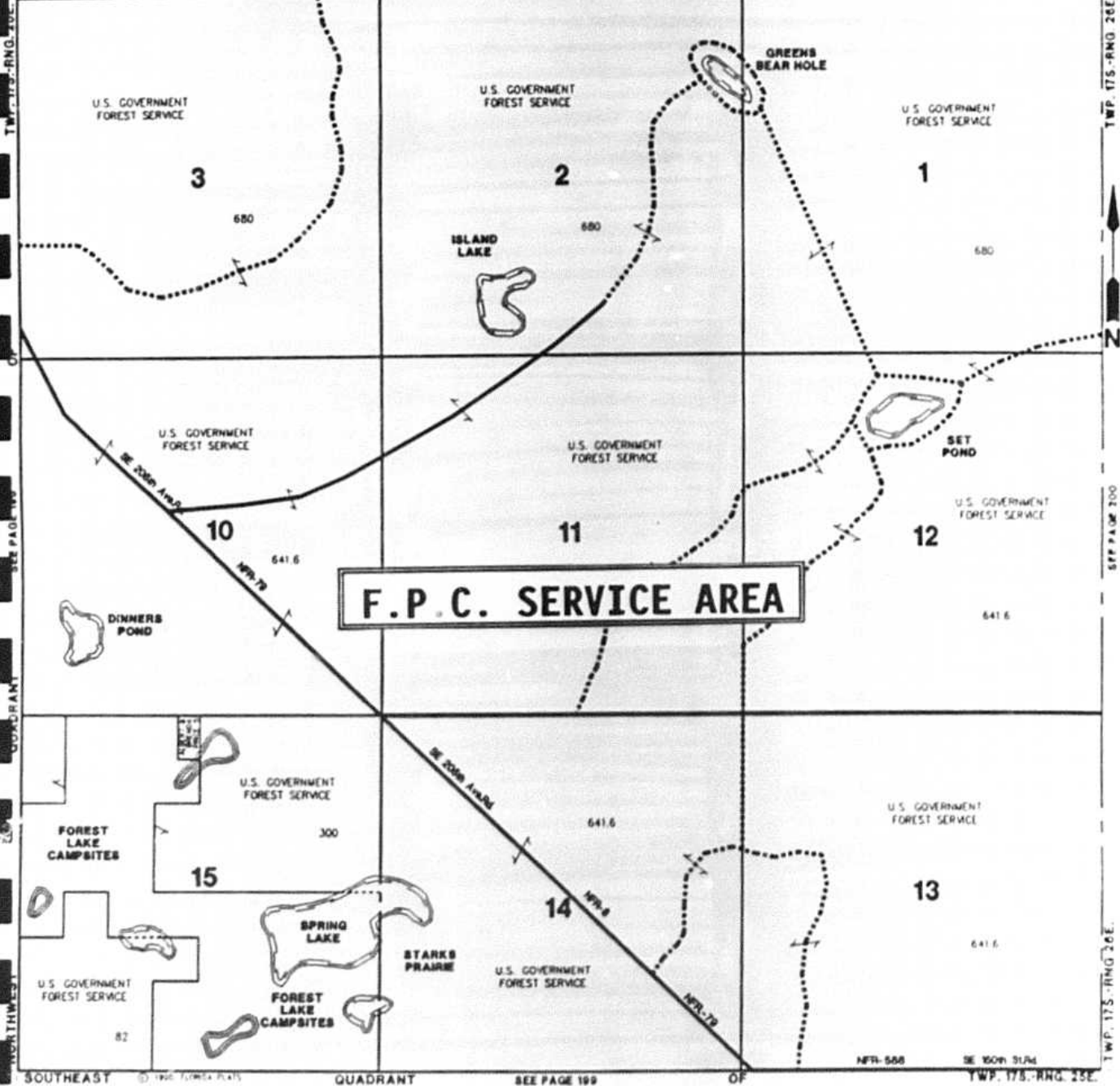
NORTHEAST QUADRANT
MARION COUNTY, FLORIDA



SEE PAGE 187

TWP. 16S.-RNG. 25E.

TWP. 16S.-RNG. 25E.



F.P.C. SERVICE AREA

TWP. 17S.-RNG. 26E.

SEE PAGE 200

TWP. 17S.-RNG. 26E.

SOUTHEAST

© THE FOREX PLAT

QUADRANT

SEE PAGE 199

OF

TWP. 17S.-RNG. 25E.

TWP. 17S.-RNG. 26E.

NORTHWEST QUADRANT
MARION COUNTY, FLORIDA

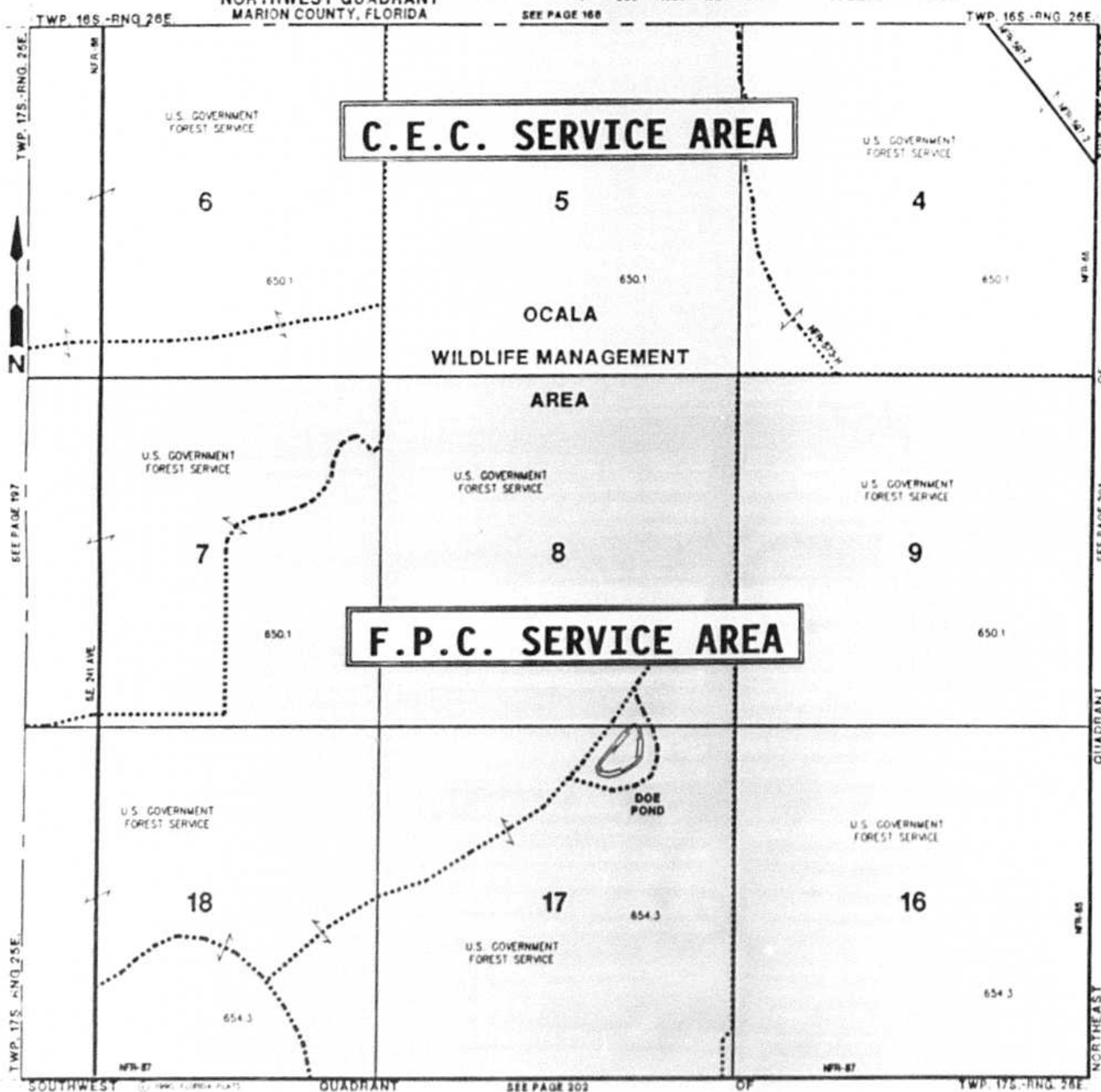
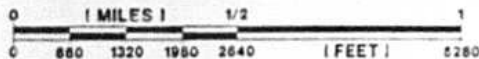


DIAGRAM OF QUARTERED MAPS

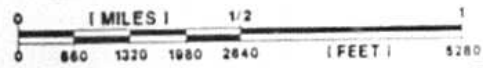
This is how each township is broken down when quartered:

NORTHWEST QUARTER			NORTHEAST QUARTER			SOUTHWEST QUARTER			SOUTHEAST QUARTER		
6	5	4	3	2	1	19	20	21	22	23	24
7	8	9	10	11	12	30	29	28	27	26	25
18	17	16	15	14	13	31	32	33	34	35	36

TWP. 17S.-RNG. 26E.

NORTHEAST QUADRANT
MARION COUNTY, FLORIDA

SEE PAGE 170



TWP. 16S.-RNG. 26E.

TWP. 16S.-RNG. 26E.

LAKE COUNTY

N

LAKE COUNTY

U.S. GOVERNMENT
FOREST SERVICE

U.S. GOVERNMENT
FOREST SERVICE

U.S. GOVERNMENT
FOREST SERVICE

3

2

1

C.E.C. SERVICE AREA

OCALA

WILDLIFE MANAGEMENT
AREA

BAPTIST LAKE TERRACE ROAD

U.S. GOVERNMENT
FOREST SERVICE

U.S. GOVERNMENT
FOREST SERVICE

U.S. GOVERNMENT
FOREST SERVICE

10

11

12



U.S. GOVERNMENT
FOREST SERVICE

U.S. GOVERNMENT
FOREST SERVICE

U.S. GOVERNMENT
FOREST SERVICE

15

14

13

F.P.C. SERVICE AREA

MATWOOD A-18

U.S.A.	22	WILSON	WILSON
10	21	WILSON	WILSON
15	20	WILSON	WILSON
18	19	WILSON	WILSON

JOHNNY & JOAN BATES
NFR-587 40

JOHN & BARBARA
NFR-587 40

KENNETH & LULA HOEQUEST
NFR-587 40

SCOTLAND AUSTIN
NFR-587 40

SE 80 TH STREET

TWP. 17S.-RNG. 26E.

SOUTHEAST

FLORIDA PLATS

QUADRANT

SEE PAGE 203

OF

EXHIBIT B

EXHIBIT "B" - CLAY CUSTOMERS TO FPC

COLUMBIA COUNTY

#	ACCT. #	NAME	SERVICE ADDRESS	SL
1	17904536	SMITH, ELIZABETH		
2	17904464	HOLLAND, ERNESTINE		
3	17903744	AKINS, ESSIE		
4	17903672	HOLLAND, SANDRA		
5	17903888	HILL, GEORGE		
6	17903816	HARRIS, WARNER		
7	17903456	TOWN OF FT WHITE		1
8	17903600	AKINS, EARNEST		
9	17903528	LEGREE, AVERILL		
10	17907128	SHEPHERD, HENRY		
11	18709405	RIGDON, R.E.		1
12	18709350	RIGDON, R.E.		1
13	18709570	ENGESSER, R.E.		
14	18709515	BROOKS, CLARENCE		
15	18709460	GODDEN, GRAHAM		
16	18709625	CAPWELL, ANDREW		1
17	17500040	ANDERSON, JOSEPH		
18	17500035	HOWELL, VERA		1
19	17308880	CROSBY, ESTON	HWY 27	1

TOTAL : 19 METERED ACCOUNTS
* 9 STREET LIGHTS

* 3 STREET LIGHTS CURRENTLY BILLED ON
ACCOUNT 1790-6624 FOR THE TOWN OF
FT. WHITE.

EXHIBIT "B" - FPC CUSTOMERS TO CLAY

COLUMBIA COUNTY

#	METER NUMBER	CUSTOMER NAME	SERVICE ADDRESS	SL
1	577981	CLARENCE BROWN	US 27 *3 RVRS GRN HSE	
2	578688	MARGOT M MCCALLIN	US 27 *3 RVRS TAN HSE	
3	705312	ROBERT T PORTER	US 27 *3 RVRS 2 STORY	
4	3180804	ROBERT T PORTER	US 27 *3 RVRS AR RVR	
5	5002720	IRENE GRIFFIN	US 27 *2ND DRT E SUB	
6	5109735	ALLONIA A GRIFFIN	US 27 *2ND DRT E SUB	
7	5321991	ARLIVIA HODGE	US 27 *2ND DRT E SUB	
8	1280455	HORACE C COCHRAN	US 27 *E SUB NS HWY	
9	5182339	DWAYNE R GRAY	US 27 *E SUB T#1	
10	5182372	KIM NMI LOBUR	US 27 *E SUB T#2	
11	5245760	HORACE C COCHRAN	US 27 *E SUB MHME PRK	1
12	5182373	HORACE C COCHRAN	US 27 *E SUB T#3	
13	5182334	MARIA E PETAS	US 27 *E SUB T#4	
14	7108818	HUBERT A EMERY	US 27 *FTW PARK #2	
15	3005623	RUTH A APEL	US 27 *1/4M E FTWHITE	
16	738809	LEONARD ARNOLD	US 27 *W RVR	1
17	5105550	LEONARD ARNOLD	US 27 *W RVR	
18	5245675	JAS M BUNSELMEIR	NW US 441 *WS RVR	
19	582782	SANTA FE BAR INC	NW US 441 *PMP HSE	
20	3183651	DELORES BARBER	NW US 441 *TRL MTL MH	
21	3180758	SANTA FE BAR INC	NW US 441 *MTL #4 MH	
22	5039624	SANTA FE BAR INC	NW US 441 *DBW BHD FD	
23	681306	SANTA FE BAR INC	NW US 441 *FWLR FD M.K.	2
24	5266053	DERLWOOD G BARBER	NW US 441 *BRBRS SLVG	1
25	1165108	RALPH C KEATING	NW US 441 *WS N MTL	1
26	1076824	SANTA FE BAR INC	NW US 441 *MTL APT 3	
	CST	MARIE NMI MARTIN	US 27 *3 RVRS ESTS	1

TOTAL:

26 Metered Accounts

7 Area Lights

EXHIBIT "B" - CLAY CUSTOMERS TO FPC

LEVY COUNTY

#	ACCT. #	NAME	SERVICE ADDRESS	SL
1	66027554	SMITH, J.W.		
2	66027900	LEBRON, GILBERTO		
3	65998550	CHESTELSON, FRANK		
4	65998470	GRANT, RONALD		1
5	65998500	THOMAS, LEE		1
6	66027985	MIXSON, MILES		
7	66027977	MIXSON, JOE		
8	65998460	ORTIZ, GLORIA		1
9	65998480	WARD, JULIANN		
10	66021753	MCDONNELL, ELIZABETH		
11	66022176	HENSICK, NORMAN		

TOTAL : 11 METERED ACCOUNTS
3 STREET LIGHTS

March 27, 1995

PAGE 1

EXHIBIT "B" - FPC CUSTOMERS TO CLAY

LEVY COUNTY

#	METER NUMBER	CUSTOMER NAME	SERVICE ADDRESS	SL
1	5079845	W J WHITEHURST III	COUNTY LINE RD WILLIS	
2	5033928	W J WHITEHURST III	COUNTY LINE RD	
3	1124777	WILLIAM E KUNKLE	318 W TO C LINE RD	
4	3005955	WOODROW FOLSOM JR	RT 1 B 111 WIL FEEDER	
5	5109641	D E POGUE JR	318 W TO 335 RIGHT	
6	887489	MARTHA L POGUE	RT 1 BX 108 WILLISTON	
7	5210021	LEO SAPP JR	318 W TO 331 A	
8	5079830	JIM JOYNER	318 TO 331A C LINE RD	
9	6621597	JOHN J MIXON	160 NE MIXON RD	
10	1164134	CSX TRANSPORTATION	E OF 121 ON 318A	
11	5101002	LAWRENCE D STANLEY	N 121 & 318 WILL	1

TOTAL:

11 Metered Accounts
1 Area Light

EXHIBIT "B" - CLAY CUSTOMERS TO FPC

MARION COUNTY

#	ACCT. #	NAME	SERVICE ADDRESS	SL
1	64659140	HILLIER, CHRISTOPHER	1449 NE 165 ST	
2	64659120	LEONARDO, JANICE	1361 NE 165 ST	
3	64659685	JAMES, SHERMAN		1
4	64659675	ROBERTS, MICHAEL		
5	64659560	GRIFFIS, BENJAMIN	15 ALTON ACRES	1
6	64659570	CLINTON, ROBERT	17340 NE 16 TERR	
7	64659790	DEWESE, JOHN	18 ALTON ACRES	1
8	65659330	ROTH, SEYMOUR	1750 NE 165 ST	
9	64659850	BACELO, RONALD	24 ALTON ACRES	1
10	64659260	NALL, HOWARD	1631 NE 165 ST	1
11	64659290	YONCE, LUTHER	1697 NE 165 ST	1
12	64659240	MEFFERT, EDYTHE	1551 NE 165 ST	1
13	64659410	WILSON, FRANK		1
14	64659300	YONCE, LUTHER	1701 NE 165 ST	1
15	64659295	YONCE, LUTHER	1699 NE 165 ST	
16	64659254	HELMS, ROBERT	1553 NE 165 ST	1
17	64659690	SIMMONS, CARRIE		
18	64659860	BATTERTON, JESSE	25 ALTON ACRES	1
19	64659870	LANE, VERA	27 ALTON ACRES	1
20	64659880	BALSOR, DARRELL	26-B ALTON ACRES	
21	64659840	PHILLIPS, JOSEPH	23 ALTON ACRES	1
22	64659820	SEABOARD SYS R.R.	PINE CH RD CR 114	
23	64659810	NICHOLS, JULIUS	20 ALTON ACRES	1
24	64659550	WALDRON, HILBRON		
25	64659540	MATTHEWSON, RUSSELL	13 ALTON ACRES	
26	64659800	POPP, RENEE	19 ALTON ACRES	1
27	64659435	FRIENDSHIP CABLE	10 & 11 ALTON ACRES	
28	64659380	WARD, WAYNE		1
29	64659256	HELMS, ROBERT	1549 NE 165 ST	1
30	64659292	YONCE, ROGER	1827 NE 165 ST	
31	64659294	YONCE, DENNIS	1755 NE 165 ST	1
32	64659325	COLVIN, SUZANNE	1484 NE 165 ST	
33	64659320	COLVIN, SUZANNE	1484 NE 165 ST	
34	64659412	WILSON, SHERRY	2090 NE 165 ST	1
35	64659400	YAUN, SHIRLEY		
36	65309800	SHOLAR, BARBARA	6901 NW 193 ST	1
37	65309802	SHOLAR, BARBARA	6901 NW 193 ST	1
38	65309805	SHOLAR, THOMAS	6905 NW 193 ST	
39	65309810	HUFF PROPERTIES		
40	65309850	MARTIN, JAMES		1

EXHIBIT "B" - CLAY CUSTOMERS TO FPC

MARION COUNTY

#	ACCT. #	NAME	SERVICE ADDRESS	BL
41	65309860	QUILLEN, DARLA		
42	65309700	JANAL FARMS	7009 NW 193 ST	
43	65309830	HUFF PROPERTIES		1
44	65309815	SIEBERT, JAMES		
45	65309820	HUFF PROPERTIES		
46	64559800	TINDALL, KAREN	19050 NW 60 AVE	
47	64559835	TOMMIE, RON	11 ORANGE L. RANCHES	1
48	64559830	TOMMIE, GLEN		1
49	64559820	COLBERT, WILLIAM	8 ORANGE L. RANCHES	
50	64559725	HONOR, WILLIE	18265 NW 60 AVE	1
51	64559720	COE, LEROY		1
52	64559730	THOMAS, PEARLIE	18255 NW 60 AVE	
53	64559960	DAVIS, DORIS		
54	64559780	CANTAVE, MANESE	18645 NW 60 AVE	
55	64559880	DAVIS, JACKIE	18580 NW 60 AVE	
56	64559895	FISHER, ELAINE	5751 NW 185 ST	
57	64559890	JAMERSON, WAYNETTE		
58	64559900	SMITH, ARTHUR	18580 NW 60 AVE	1
59	64559700	JACKSON, EVELYN		
60	64559885	JACKSON, MARY		
61	64559920	DAVIS, BERNADEAN		
62	64559910	WOODS, CARLA		
63	64559850	KNAPP, MARK		
64	64559870	WHITE, MAUNITA	6410 NW 60 AVE	1
65	64559950	CASE, BILLIE		1
66	64559760	E Z BREEDING FARM		
67	64559750	E Z BREEDING FARM		1
68	64559840	BROWN, JUDY		1
69	64559845	PACE, JIMMY	18924 NW 60 AVE	1
70	64550250	ATHANASON, JOHN	45 E HWY 318	1
71	64550200	MANNING, JACOB	205 E CR 318	1
72	64750960	BAKER, EMANUEL		
73	64750935	BREWSTER, LIZZIE		
74	64750950	BAKER, EDNA		
75	64750670	WHEELER, MARJORIE		1
76	64750964	SIMMONS, CHARLENE	2515 NW 157 PL	
77	64750970	GRIFFIN, ZOLAR		
78	64751565	HENDRICKSON, ANDREW		
79	64751570	HENDRICKSON, ANDREW		
80	64652700	SCHALK, CAROL A		

TOTAL : 80 METERED ACCOUNTS
36 STREET LIGHTS

JUNE 20, 1995

PAGE 2

EXHIBIT "B" - FPC CUSTOMERS TO CLAY

MARION COUNTY

#	METER NUMBER	CUSTOMER NAME	SERVICE ADDRESS	SL
1	437336	JAMES THIGPIN	225 & 329 FAIRFIELD	
2	1258627	SHEREE LARNED	14920 NE 225	
3	5287251	FAIRFIELD BAP CH	1 BL S 316 ON 225	1
4	5347827	HELEN BIAS	14940 CR 225	
5	578552	INACTIVE	316 & 329 FAIRFIELD	
6	1130209	JEAN CAROL ALBRITTON	316 N SD FAIRFIELD	
7	704459	FAIRFIELD COMM CTR	W 225 ON 316 FAIR	
8	3061504	INACTIVE	15060 NW 79 CT	
9	5375598	L H CONE	316 UPTWN FAIRFIELD	
10	873173	CYNTHIA L DEFRANCO	W 225 ON 316 FAIR	1
11	5352604	DONNA P WALTERS	7925 NW HWY 316	
12	5437577	CHAD P CORDWIN	7900 W HWY 316	
13	891574	ERWIN GUYNN	W 225 ON 316 FAIR	
14	891580	A E LEVERETT	7875 W HWY 316	
15	5347868	CARL J JONES	FAIRFIELD	
16	7067052	R A BROWN	W 316 ON 225 FAIR	
17	5329274	DANNY JAMES	15030 NW HWY 225	
18	5209967	ALLEN GIBSON	W 225 ON 316 FAIR	
19	705253	LEILA MATHEWS	W 225 ON 316 FAIR	
20	3152852	LAWRENCE D SHAFFER	W 225 ON 316 FAIR	
21	5210023	LEWIS GRUBBS	7809 W HWY 316	
22	2620225	US POSTAL SERVICE	14990 NW HWY 225	
23	6628156	MILLER ENTERPRISE INC	JIFFY STORE FAIRFIELD	1
24	3206183	RAYMOND KACAFIREK	7784 NW HWY 316	
25	4622235	FAIRFIELD WATER WORK	225 & 316 FAIRFIELD	
26	6620707	INACTIVE	225 & 316 FAIRFIELD	
27	5399853	MARK D NICKERSON	15030 NW HWY 316	
28	883761	J V SIMS	15051 NW HWY 225	1
29	5071220	G R TURNER	7675 NW HWY 316	1
30	1086002	FAIRFIELD PRES SH	316 & 225	
31	5055294	FAIRFIELD PRES CH	15096 NW HWY 225	
32	3152854	MILDRED BARTHLOW	316 & 225	
33	5128812	SHARON BANNING	316 & 225 N FAIR	
34	5105329	DR EDWARD WIEST	316 & 225 FAIRFIELD	
35	3206212	DR EDWARD WIEST	ON 225 FAIRFIELD	1
36	1106751	DR EDWARD WIEST	ON 225 FAIRFIELD	
37	5300670	DR EDWARD WIEST	225 & 316 FAIRFIELD	
38	745060	THOMAS VINCENT	2530 E HWY 318	
39	3197508	CSX TRANSPORTATION	SE CORNER EAST 318	
40	5188921	SHIRLEY E BOWEN	2652 E WHY 318	1
41	5218686	MARY ANN TYNDALL	2749 E HWY 318	
42	5305612	D G MITCHUM	2875 E HWY 318	1
43	3168899	INACTIVE	2749 E HWY 318	
44	5315947	CYNTHIA E BLOCK	2885 E HWY 318	
45	5387226	SUSAN M TREFETHEN	3000 E HWY 318	
46	5250281	SUSAN M TREFETHEN	3000 E HWY 318	

EXHIBIT "B" - FPC CUSTOMERS TO CLAY

MARION COUNTY

#	METER NUMBER	CUSTOMER NAME	SERVICE ADDRESS	SL
47	5362121	ELTON W CLEMMONS	18081 NE 30TH TER	1
48	1164139	ROBERT C STEVENS	318 E OF WILLISTON	
49	7099980	ROBERT C STEVENS	BARN 318 E OF WILLIS	
50	7099959	ROBERT C STEVENS	318 E OF WILLISTON	
51	1128408	WILLIAM E KUNKLE	CNTY LINE N OF WILL	
52	1164515	JOHN GEIGER	1 M N CO LN RD WIL	
53	778905	TEOFILO M COMETA	18049 NW HWY 335	
54	5023373	INACTIVE	318 E OF WILLISTON	
55	1125297	KATHE D GEIGER	W OF 318 C LN RD	
56	7072339	INACTIVE	JOHNSON RD W FLEM	
57	1197978	CHARLES TRAFICANT	JOHNSON LK RD W FLE	2
58	3026136	INACTIVE	JOHNSON LK RD N 318	
59	3141134	EDNA HOWELL	W 318 6 M W OF FLE	
60	880463	EDNA HOWELL	318 6 MI W OF FLEM	
61	1158322	WILLIAM R HODGE	15389 W HWY 318	1
62	5245582	ROBERT J HARRIS	318 3 M W OF FLEM	
63	3194638	WILLIAM L MATHESON	14310 W HWY 318	1
64	5352552	WILLIAM L MATHESON	14310 W HWY 318	
65	7043567	BETSY BLOOM	13730 W HWY 318	1
66	5210020	J T MILLER	13050 W HWY 318	
67	1107764	CINDY L HAMBLETON	12651 W HWY 318	
68	3194605	CINDY L HAMBLETON	12651 W HWY 318	
69	7089679	INACTIVE	12801 W HWY 318	
70	5380251	JULIAN DENEVE	PIT ROAD CITRA	
71	883746	CAROL L UMANSKY	PIT ROAD CITRA	
72	880418	JULIAN DENEVE	PIT ROAD CITRA	2
73	1128867	JULIAN DENEVE	PIT ROAD CITRA	
74	5127921	DONALD S JAMES	2550 NE 175TH ST RD	
75	3197542	CSX TRANSPORTATION	PINECHURCH RD CITRA	
76	1158611	JOHN SCHREIBER	2600 NE 175TH ST RD	
77	1019792	ESSIE MAE GORDON	17325 NE 25TH AVE	1
78	780482	KERMIT GALLOWAY	17301 NE 25TH AVE	1
79	5218465	EDWIN BARNES	17301 NE 25TH AVE	
80	780464	AL DAVIS TURNER	RT 4 BOX 3435	1
81	1267250	LISA M MONSEES	16891 N HWY 329	
82	5209990	DAVID A HUDSON	16601 NW HWY 329	
83	5419585	WILLIAM D RESUE	16707 NW HWY 329	
84	3180307	JAMES D PINDER	16555 NW HWY 329	
85	5419621	HENRY F PAVILLARD	16580 N HWY 329	
86	7052075	JERRFREY R OSWALD	16591 N HWY 329	

TOTAL:

86 Metered Accounts
19 Area Lights

EXHIBIT C

(CITE AS: 1971 WL 543 (M.D.FLA.))

United States
v.
Florida Power Corp. and Tampa Electric Co.
Civil No. 68-297-T
United States District Court;
M.D. Florida, Tampa Division
Entered August 19, 1971

TJOFLAT, D. J.

Final Judgment

*1 Plaintiff, United States of America, having filed its complaint herein on July 8, 1968, and its amended complaint on January 10, 1969, defendants

having appeared by their counsel, and the parties hereto, by their respective attorneys, having consented to the entry of this Final Judgment without trial or adjudication of any issue of fact or law herein and without this Final Judgment constituting evidence or an admission by either party hereto with respect to any such issue;

Now, Therefore, before the taking of any testimony and without trial or adjudication of any issue of fact or law herein, and upon the consent of the parties hereto, it is hereby

Ordered, Adjudged and Decreed as follows:

I

[Jurisdiction]

This Court has jurisdiction of the subject matter of this action and of the parties hereto. The complaint states a claim upon which relief may be granted against defendants under Section I of the Act of Congress of July 2, 1890, as amended, entitled "An act to protect trade and commerce against unlawful restraints and monopolies," (15 U. S. C., Sec. 1), commonly known as the Sherman Act.

II

[Definitions]

As used in this Final Judgment:

(A) "Defendant(s)" means FLORIDA POWER CORPORATION or TAMPA ELECTRIC COMPANY and each of them.

(B) "Person" means any individual, partnership, firm, association, private corporation, state or municipal corporation or subdivision thereof, electric cooperative corporation or other business or legal entity engaged or proposed to be engaged in the generation and transmission of electric power at wholesale for resale and/or the distribution of electric power at retail; provided, however, that "person" shall not include owners, lessors, operators or managers of rental property, such as, trailer parks, apartment houses, shopping centers or office buildings, who remeter and charge for electric power distributed to their tenants.

(C) "Bulk power supply for resale" means any, some or all arrangements for supply of electric power in bulk to any person for resale, including but not limited to, the taking of utility responsibility for supply of firm power in bulk to fill the full requirements of any person engaged or to be engaged in the distribution of electric power at retail, and/or interconnection

with any person for the sale or exchange of emergency power, economy energy, deficiency power, and such other forms of bulk power sales or exchanges for resale made for the purpose or with the effect of achieving an overall reduction in the cost of providing electric power supply.

III

[Applicability]

The provisions of this Final Judgment applicable to the defendants shall also apply to each of their officers, directors, agents, employees, subsidiaries, successors and assigns, and to all persons in active concert or participation with any of them who receive actual notice of this Final Judgment by personal service or otherwise.

IV

[Allocation of Territories]

A. Each defendant is enjoined and restrained from, directly or indirectly, entering into, adhering to, continuing, maintaining, renewing, enforcing or claiming any rights under any contract, agreement, understanding, joint plan or joint program with the other defendant or any other person to limit, allocate, restrict, divide or assign, or to impose or attempt to impose any limitations or restrictions respecting, the persons to whom, or the markets or territories in which, either defendant or any other person may hereafter sell electric bulk power supply for resale.

*2 (B) Nothing herein shall be construed as enjoining or restraining defendants, from engaging jointly in lawful attempts to petition any federal or state governmental body (other than "persons" as defined herein) respecting any aspect of either defendant's business, including without limitation, sale of electric bulk power supply for resale.

V

[Contract Cancellation]

(A) Within 90 days from the date of entry of this Final Judgment, defendants shall take all necessary action to cancel each provision of every contract between the defendants and between or among each of the defendants and other persons, which is contrary to or inconsistent with any provision of this Final Judgment.

(B) Within 90 days from the date of entry of this Final Judgment, defendant shall send to each person presently engaged in the generation and transmission and sale of electric bulk power supply for resale or in the distribution of electric power at retail in the State of Florida a copy of this Final Judgment, and shall, at the same time, advise each such other person affected by the provisions of paragraph V(A) that it is free to sell electric bulk power supply for resale to such persons and in such areas as it may freely choose.

(C) Within 120 days from the date of entry of this Final Judgment, defendant shall file with this Court, and serve upon the plaintiff, an affidavit as to the fact and manner of compliance with Subsections (A) and (B) of this Section V.

VI

[Compliance and Inspection]

For the purpose of determining or securing compliance with this Final Judgment, and for no other purpose, duly authorized representatives of the Department of Justice shall, upon written request by the Attorney General or the Assistant Attorney General in charge of the Antitrust Division given to defendant at its principal office, be permitted, subject to any legally recognized privilege:

(A) Access during the office hours of defendant to all contracts, agreements, correspondence, memoranda, and other business records and documents in the possession or control of defendant relating to any of the matters contained in this Final Judgment;

(B) Subject to the reasonable convenience of defendant and without restraint or interference from it, to interview the officers and employees of defendant, who may have counsel present, regarding any such matters; and

(C) Upon such written request of the Attorney General or the Assistant Attorney General in charge of the Antitrust Division, defendants shall submit written reports relating to any of the matters contained in this Final Judgment as may be requested.

No information obtained by the means provided in this Section VI shall be divulged by any representative of the Department of Justice to any person other than a duly authorized representative of the Executive Branch of the plaintiff except in the course of legal proceedings to which the United States is a party for the purpose of securing compliance with this Final Judgment, or as otherwise required by law.

VII

[Jurisdiction Retained]

*3 Jurisdiction is retained for the purpose of enabling any of the parties to this Final Judgment to apply to this Court at any time for such further orders and directions as may be necessary or appropriate for the construction or carrying out of this Final Judgment, for the modification or termination of any of the provisions hereof, for the enforcement of compliance therewith, and for the punishment of violations thereof.

