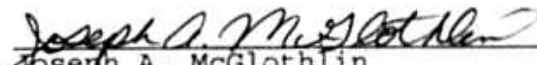


BEFORE THE FLORIDA PUBLIC SERVICE COMMISSION

In re: Petition of City Gas)
Company of Florida and South) Docket No. 960510-GU
Florida Natural Gas Company to)
Approve Territorial Agreement) Filed: May 1, 1996
_____)

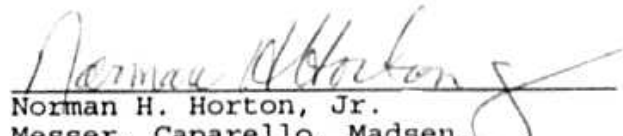
SUPPLEMENT TO JOINT PETITION

City Gas Company of Florida and South Florida Natural Gas Company hereby supplement the Joint Petition for Approval of Territorial Agreement, submitted in this docket on April 19, 1996, by providing the attached territorial descriptions as Exhibit B to the Joint Petition.



Joseph A. McGlothlin
Vicki Gordon Kaufman
McWhirter, Reeves, McGlothlin,
Davidson, Rief & Bakas, P.A.
117 South Gadsden Street
Tallahassee, Florida 32301
(904) 222-2525

Attorneys for City Gas Company of
Florida



Norman H. Horton, Jr.
Messer, Caparello, Madsen,
Goldman & Metz
215 South Monroe Street, Suite 701
Tallahassee, Florida 32302
(904) 877-0099

Attorneys for South Florida Natural
Gas Company

DOCUMENT NUMBER-DATE

04893 MAY-18

FPSC-RECORDS/REPORTING

**CITY GAS COMPANY OF FLORIDA
SERVICE TERRITORY**

Indian River County - Boundary of City Gas service area that is the subject of the proposed territorial agreement with South Florida natural Gas Company is co-extensive with boundaries of Indian River County.

Dade and Broward Counties - Approximately 260 sq. miles of distribution territory bounded by SW 232nd Street, Cutler Ridge to the south; Pembroke road, City of Pembroke Pines, Broward County, to the north; NW 17th Avenue, Miami, to the east; Krome Avenue and U.S. 27 to the west.

Brevard County - Distribution territory of 588 sq. miles bounded by Palm Bay to the south; Titusville to the north; Atlantic Ocean to the east; rural groveland west of 1-95 to the west.

St. Lucie County - 63 sq. miles service territory; distribution territory presently limited to city limits of Port St. Lucie. The City of Ft. Pierce and the area immediately surrounding Ft. Pierce are not served by City Gas Company. The western terminus of the territorial boundary with Ft. Pierce is the intersection of Midway Road and Hawley Road. The eastern terminus of the territorial boundary with Ft. Pierce is the point at which a line extending eastward from the east-west canal R/W lying south of Easy Street intersects the Intracoastal Waterway, at the northern boundary of the H. D. Grey Parcel, as approved by the Florida Public Service Commission in Order No. PSC-94-1136-FOF-GU, issued October 31, 1994.

SOUTH FLORIDA NATURAL GAS CO.

SERVICE TERRITORY

VOLUSIA COUNTY: An area is southeast Volusia County whose general boundaries are the Atlantic Ocean to the east and starting in the northeast corner of the service territory in Section 17-34 and Ponce De Leon Inlet, west along Spruce Creek in Section 17-33 and then west in Sections 17-32 and 17-31 to Highway 1-4 this being the north boundary.

Using Highway I-4 as the west boundary, south to include Sections 18-31 and 19-31.

Using highway I-4 and Section 19-31 east to the Atlantic Ocean, including Sections 19-31, 19-32, 19-33, 19-34 and 19-35.

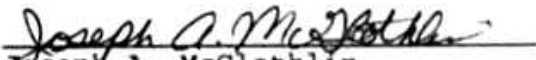
South Florida Natural Gas Company service territory is approximately 96 sq miles.

The specific area served is shown on Sheet No. 4 of the South Florida Natural Gas Tariff as filed with the Florida Public Service Commission.

CERTIFICATE OF SERVICE

I HEREBY CERTIFY that a true and correct copy of the Supplement to Joint Petition been furnished by hand delivery* or by U.S. Mail to the following parties of record, this 1st day of May, 1996:

*Martha Carter Brown
Division of Legal Services
Public Service Commission
2540 Shumard Oak Boulevard
Gerald L. Gunter Building
Tallahassee, FL 32399-0850


Joseph A. McGlothlin
Vicki Gordon Kaufman
McWhirter, Reeves, McGlothlin,
Davidson, Rief & Bakas, P.A.
117 South Gadsden Street
Tallahassee, Florida 32301
(904) 222-2525

Attorneys for City Gas Company
of Florida