

**APPLICATION FOR AMENDMENT OF CERTIFICATE
(EXTENSION OR DELETION)**

(Pursuant to Section 367.045, Florida Statutes)

DEPOSIT TREAS. RU A

To: Director, Division of Records and Reporting
Florida Public Service Commission
2540 Shumard Oak Boulevard
Tallahassee, Florida 32399-0850

0426 ... DIV 26 '96

961531-WU

The undersigned hereby makes application for amendment of
Water Certificate No. 347W and/or Wastewater Certificate No.
 to ADD (add or delete) territory located in
MARION County, Florida, and submits the
following information:

PART I APPLICANT INFORMATION

A) The full name (as it appears on the certificate),
address and telephone number of the applicant:

MARION UTILITIES, INC.
Name of utility

(352) 622-1171 (352) 622-6924
Phone No. Fax No.

710 N.E. 30TH AVE.
Office street address

OCALA, FL 34470
City State Zip Code

N/A
Mailing address if different from street address

N/A
Internet address if applicable

B) The name, address and telephone number of the person to
contact concerning this application:

TIM E. THOMPSON (352) 622-1171
Name Phone No.

710 N.E. 30TH AVE.
Street address

OCALA FL 34470
City State Zip Code

PART II NEED FOR SERVICE

- A) Exhibit A - If the applicant is requesting an extension of territory, a statement regarding the need for service in the proposed territory, such as anticipated development in the proposed service area.

- B) Exhibit N/A - If the applicant is requesting a deletion of territory, a statement specifying the reasons for the proposed deletion, demonstrating that it is in the public interest and explaining the effect of the proposed deletion on the ability of any customer, or potential customer, to receive water and/or wastewater service, including alternative source(s) of service.

- C) Exhibit A - A statement that to the best of the applicant's knowledge, the provision of service will be consistent with the water and wastewater sections of the local comprehensive plan at the time the application is filed, as approved by the Department of Community Affairs, or, if not, a statement demonstrating why granting the amendment would be in the public interest.

PART III SYSTEM INFORMATION

A) **WATER**

- (1) Exhibit B - A statement describing the proposed type(s) of water service to be provided by the extension (i.e., potable, non-potable or both).

- (2) Exhibit B - A statement describing the capacity of the existing lines, the capacity of the existing treatment facilities, and the design capacity of the proposed extension.

- (3) Exhibit B - The numbers and dates of any construction or operating permits issued by the Department of Environmental Protection for the system proposed to be expanded.

- (4) Exhibit B - A description of the types of customers anticipated to be served by the extension, i.e., single family homes, mobile homes, duplexes, golf course, clubhouse, commercial, etc.

- (5) If the utility is requesting a deletion of territory, provide the number of current active connections within the territory to be deleted.

N/A

- (6) Exhibit C - Evidence the utility owns the land where the water facilities that will serve the proposed territory are, or will be, located. If the utility does not own the land, a copy of the agreement, such as a 99-year lease, which provides for the long term continuous use of the land. The Commission may consider a written easement or other cost-effective alternative.

B) WASTEWATER NOT APPLICABLE

- (1) Exhibit _____ - A statement describing the capacity of the existing lines, the capacity of the existing treatment and disposal facilities, and the design capacity of the proposed extension.
- (2) Exhibit _____ - The numbers and dates of any construction or operating permits issued by the Department of Environmental Protection for the system proposed to be expanded.
- (3) Exhibit _____ - If the utility is planning to build a new wastewater treatment plant, or upgrade an existing plant to serve the proposed territory, provide a written description of the proposed method(s) of effluent disposal.
- (4) Exhibit _____ - If (3) above does not include effluent disposal by means of reuse, provide a statement that describes with particularity the reasons for not using reuse.
- (5) Exhibit _____ - A description of the types of customers anticipated to be served by the extension, i.e., single family homes, mobile homes, duplexes, golf course, clubhouse, commercial, etc.
- (6) If the utility is requesting a deletion of territory, provide the number of current active connections within the territory to be deleted.

- (7) Exhibit _____ - Evidence the utility owns the land where the wastewater facilities that will serve the proposed territory are, or will be, located. If the utility does not own the land, a copy of the agreement, such as a 99-year lease, which provides for the long term continuous use of the land. The Commission may consider a written easement or other cost-effective alternative.

PART IV FINANCIAL AND TECHNICAL INFORMATION

- A) Exhibit D - A statement as to the applicant's technical and financial ability to render reasonably sufficient, adequate and efficient service.
- B) Exhibit D - A detailed statement regarding the proposed method of financing the construction, and the projected impact on the utility's capital structure.
- C) Provide the number of the most recent Commission order establishing or amending the applicant's rates and charges. D
- D) Exhibit D - A statement regarding the projected impact of the extension on the utility's monthly rates and service availability charges.

PART V TERRITORY DESCRIPTION AND MAPS

A) TERRITORY DESCRIPTION

Exhibit E - An accurate description of the territory proposed to be added or deleted, using township, range and section references as specified in Rule 25-30.030(2), F.A.C. If the water and wastewater territory is different, provide separate descriptions.

B) TERRITORY MAPS

Exhibit F - One copy of an official county tax assessment map or other map showing township, range and section with a scale such as 1"=200' or 1"=400' on which the proposed territory to be added or deleted is plotted by use of metes and bounds or quarter sections and with a defined reference point of beginning. If the water and wastewater territory is different, provide separate maps.

C) SYSTEM MAPS

Exhibit f-1 - One copy of detailed map(s) showing proposed lines and facilities and the territory proposed to be served. Map(s) shall be of sufficient scale and detail to enable correlation with a description of the territory proposed to be served. Provide separate maps for water and wastewater systems.

PART VI NOTICE OF ACTUAL APPLICATION

A) Exhibit 6 - An affidavit that the notice of actual application was given in accordance with Section 367.045(1)(a), Florida Statutes, and Rule 25-30.030, Florida Administrative Code, by regular mail to the following:

- (1) the governing body of the municipality, county, or counties in which the system or the territory proposed to be served is located;
- (2) the privately owned water and wastewater utilities that hold a certificate granted by the Public Service Commission and are located within the county in which the territory proposed to be served is located;
- (3) if any portion of the proposed territory is within one mile of a county boundary, the utility shall notice the privately owned utilities located in the bordering counties that hold a certificate granted by the Commission;
- (4) the regional planning council;
- (5) the Office of Public Counsel;
- (6) the Public Service Commission's Director of Records and Reporting;
- (7) the appropriate regional office of the Department of Environmental Protection; and
- (8) the appropriate water management district.

Copies of the Notice and a list of entities noticed shall accompany the affidavit. THIS MAY BE A LATE-FILED EXHIBIT

- B) Exhibit N/A - An affidavit that the notice of actual application was given in accordance with Rule 25-30.030, Florida Administrative Code, by regular mail or personal delivery to each customer of the system. A copy of the notice shall accompany the affidavit. **THIS MAY BE A LATE-FILED EXHIBIT.**
- C) Exhibit H - Immediately upon completion of publication, an affidavit that the notice of actual application was published once in a newspaper of general circulation in the territory in accordance with Rule 25-30.030, Florida Administrative Code. A copy of the proof of publication shall accompany the affidavit. **THIS MAY BE A LATE-FILED EXHIBIT.**

PART VII FILING FEE

Indicate the filing fee enclosed with the application:

\$ 1000.00 (for water) and/or \$ N/A (for wastewater).

Note: Pursuant to Rule 25-30.020, Florida Administrative Code, the amount of the filing fee is as follows:

- (1) For applications in which the area to be extended or deleted has the proposed capacity to serve up to 100 ERCs, the filing fee shall be \$100.
- (2) For applications in which the area to be extended or deleted has the proposed capacity to serve from 101 to 200 ERCs, the filing fee shall be \$200.
- (3) For applications in which the area to be extended or deleted has the proposed capacity to serve from 201 to 500 ERCs, the filing fee shall be \$500.
- (4) For applications in which the area to be extended or deleted has the proposed capacity to serve from 501 to 2,000 ERCs, the filing fee shall be \$1,000.
- (5) For applications in which the area to be extended or deleted has the proposed capacity to serve from 2,001 to 4,000 ERCs, the filing fee shall be \$1,750.
- (6) For applications in which the area to be extended or deleted has the proposed capacity to serve more than 4,000 ERCs, the filing fee shall be \$2,250.

PART II (A)

The territory requested is adjacent to the present area we are now serving. One DEP construction permit has been issued and two others have been submitted. Additional development is anticipated as proposed phases are completed.

PART II (B)

N/C

PART II (C)

Provision of service is in compliance with Marion County's comprehensive plan

PART III (A)

1. **Water service provided will be potable.**
2. **The transmission main will be 8" connected to an 8" main at Spruce Creek and a 12" main connected at 103rd Street Road - Distribution line will be 8" - 6" - 4". Plant design capacity is .570 MGD. (Spruce Creek - Woods and Meadows). Present plant capacity to be expanded for fire flow.**
3. **Operating permit No. 6424632 - 64246562. Construction permit No. PATS 289460**
4. **Single Family Homes.**
5. **N/A**

EXHIBIT B

BY *Francis E. Higgins*
Book
88-019270

RECORDED AND RETURNED
VERIFIED
MARION COUNTY, FL

888 APR -6 PM 4 30

10 A to 5 P
This instrument was prepared by
JANET W. BEHNKE
SAVAGE, KRIM, SIMONS,
FULLER & ACKERMAN, P.A.
121 N.W. Third Street
OCALA, FLORIDA 32670

Warranty Deed

(STATUTORY FORM - SECTION 689.02 F.S.)

This Indenture, Made this *18th* day of *March* 19 *87*. Between

WOODS AND MEADOWS ESTATES, A Florida General Partnership,

of the County of *Marion*, State of *Florida*, grantor and

MARION UTILITIES, INC., A Florida corporation,

whose post office address is *710 NE 30th AVENUE, OCALA 32670*

of the County of *Marion*, State of *Florida*, grantee

Witnesseth, That said grantor, for and in consideration of the sum of -----

TEN AND NO/100----- Dollars

and other good and valuable considerations to said grantor in hand paid by said grantee, the receipt whereof is hereby acknowledged, has granted, bargained and sold to the said grantee, and grantee's heirs and assigns forever the following described land, situate, lying and being in *Marion* County, Florida, to wit

Tract A, WOODS & MEADOWS ESTATES, as per plat thereof recorded in Plat Book X, page 86, public records of Marion County, Florida.

- SUBJECT TO TAXES for 1987 and subsequent years.
- SUBJECT TO EASEMENTS, limitations and regulations appearing on the plat of the subject subdivision.
- SUBJECT TO EASEMENT to Sumter Electric Cooperative, Inc., recorded in Official Records Book 164, page 450, public records of Marion County, Florida.
- SUBJECT TO A COVENANT with the Board of County Commissioners of Marion County, Florida recorded in Official Records Book 1312, page 1589, public records of Marion County, Florida.
- SUBJECT TO RESTRICTIONS, conditions and/or protective covenants which appear in Official Records Book 1312, page 1598, public records of Marion County, Florida.
- SUBJECT TO AGREEMENT as shown in Official Records Book 1312, page 1590.

and said grantor does hereby fully warrant the title to said land, and will defend the same against the lawful claims of all persons whomsoever.

* "Grantor" and "grantee" are used for singular or plural, as context requires

In Witness Whereof, Grantor has hereunto set grantor's hand and seal the day and year first above written.
Signed, sealed and delivered in our presence:

Janet W. Behnke
Mary Rife

WOODS AND MEADOWS ESTATES (Seal)

By *Michael Oehlerking*
MICHAEL OEHLERKING, Managing Partner (Seal)

(Seal)

(Seal)

EXHIBIT C

STATE OF Florida
COUNTY OF Marion

I HEREBY CERTIFY that on this day before me, an officer duly qualified to take acknowledgments, personally appeared
Michael Oehlerking, Managing Partner of WOODS AND MEADOWS ESTATES, A

LEASE AGREEMENT

This Lease Agreement made and entered into in duplicate this day of August, 1989 by and between SPRUCE CREEK DEVELOPMENT COMPANY OF OCALA, INC., 7753 S.W. S.R. 200, Ocala, Florida 32676, Telephone No. 904-854-2650, hereinafter referred to as "Lessors", and MARION UTILITIES, INC., 710 N.E. 30th Avenue, Ocala, Florida 32670, Telephone No. 904-622-1171, hereinafter referred to as "LESSEE."

WITNESSETH:

WHEREAS, "Lessor" is the owner of that certain real property described in paragraph 2 below and the developer of SPRUCE CREEK I, II, III and IV, single family residential sub-divisions located in Marion County, Florida, and

WHEREAS, "Lessee", is a water utility company certified to provide central water utility service to the homes located in SPRUCE CREEK I, II, III and IV by the Public Service Commission of the State of Florida, and

WHEREAS, "Lessee" desires to lease from "Lessor" and "Lessor" agrees to lease to "Lessee" that real property described in paragraph 2 below on which is located a potable water well, chlorinated plant and water storage tank which is owned by "Lessee" based upon the terms, covenants and conditions as provided for herein.

NOW, THEREFORE, for and in consideration of the mutual terms, covenants and conditions as described herein and other good and valuable consideration, receipt of which each of the parties hereto acknowledges receiving from the other. The

EXHIBIT-C

"Lessor" and the "Lessee" contract and agree as follows:

1. LEASE OF THE PREMISES: The "Lessor" hereby leases and lets unto the "Lessee" that real property described in paragraph 2 hereof.

2. LEGAL DESCRIPTION:

SEE EXHIBIT A ATTACHED

3. USE OF THE PREMISES: The "Lessee", its principles, officers, employees, agents and servants shall have access to and the right to utilize the above described premises for the purposes of providing, supplying and maintaining potable water to the individual residences located in SPRUCE CREEK I, II, III, & IV.

4. TERM OF LEASE: The term of this lease shall be for ten (10) consecutive years commencing on the date and year first above written in terminating the date and year ten (10) years hence.

5. AD-VALORUM TAXES: The "Lessee" shall pay any and all Ad-Valorum taxes assessed to the premises on or before thirty (30) days prior to the taxes becoming delinquent. "Lessee" shall furnish to "Lessor", proof of payment of the aforementioned taxes.

6. INSURANCE: The "Lessee" shall, at all times during the term of the Lease, maintain liability insurance coverage on the premises in amounts not less than \$500,000.00 per incident and \$1,000,000.00 per occurrence. "Lessee" shall provide to "Lessor", a copy of the insurance policy and/or Certificate of Insurance coverage evidencing the aforementioned coverage.

7. TERMINATION OF LEASE This Lease Agreement may be terminated by either the "Lessor" or "Lessee" with or without cause upon ninety (90) days notice of its intent to terminate to the other.

8. LAW OF GOVERNING: This Lease Agreement shall be governed by and in accordance with the laws of the State of Florida.

WITNESSES:

Robert H. Bales

Edward C. Horton

LESSORS:

SPRUCE CREEK DEVELOPMENT COMPANY
OF OCALA, INC.

BY: Harvey D. ERP
HARVEY D. ERP President

LESSEE:

MARION UTILITIES, INC.

Marion Utilities, Inc.

Thomas G. (G.)

BY: Thomas G. (G.)

EXHIBIT A

Legal Description:

Commence at the South 1/4 corner of Section 29, Township 16 South, Range 21 East; Thence N $89^{\circ}30'57''$ W a distance of 490.00 feet to the point of beginning; thence N $00^{\circ}51'12''$ E a distance of 135.00 feet to a point in the Westerly boundary of Spruce Creek I, as recorded in Plat Book "Y", Pages 43 and 44; thence S $89^{\circ}30'57''$ E a distance of 95.00 feet; thence S $00^{\circ}51'12''$ W a distance of 135.00 feet to a point in the South boundary of Spruce Creek I; thence N $89^{\circ}30'57''$ W along said boundary a distance of 95.00 feet to the point of beginning. All being and lying in Marion County, Florida and containing 0.29 acres more or less.

MODIFICATION OF LEASE AGREEMENT

This modification of lease agreement made and entered into this 30th day of June 1989, by and between Spruce Creek Development Company of Ocala, Inc., a Florida Corporation, hereinafter referred to as Lessor and Marion Utilities, Inc., a Florida Corporation, hereinafter referred to as Lessee.

WITNESSETH:

WHEREAS, Lessor and Lessee entered into a lease agreement on or about the 1st of August 1989, a copy of which is attached hereto and made a part hereof as Exhibit "A" and is hereinafter referred to as "The Original Lease".

WHEREAS, Lessor and Lessee now desire by means of this Modification of Lease Agreement to amend, modify and change the term of this lease as provided for in the original Lease in accordance with terms, covenants and conditions as contained herein.

NOW THEREFORE, for and in consideration of the mutual terms, covenants and conditions as described herein and other good and valuable considerations the receipt of which each of the parties hereto acknowledge as receiving from the other. Lessor and Lessee contract and agree as follows:

1) The term of the Original Lease as evidenced in Exhibit "A" shall be amended, modified and changed to provide a fifty (50) year term commencing August 1, 1989 and terminating August 1, 2039.

2) Should Lessee for whatever reason and under whatever circumstances fail to utilize the Lease Premises as a Potable Water Utility System or should Lessee for whatever reason have its authority to operate as a Public Water Utility System cancelled or terminated then the Original Lease as evidenced in Exhibit "A" as modified by this Modification of Lease Agreement shall terminate forthwith.

3) All other terms, covenants and conditions as contained in the original Lease Agreement as evidenced in Exhibit "A" shall remain in full force and effect unless and except as modified by this Modification of Lease Agreement.

IN WITNESS WHEREOF, Lessor and Lessee have set their hands and seals the day and year first above written.

Witness:

Clean A. Morgan
Jenida L. Hinemann

SPRUCE CREEK DEVELOPMENT
COMPANY OF OCALA, INC.
(LESSOR)

By: Harvey D. ERP
HARVEY D. ERP, President

Witness:

Marilyn J. Davis
Shirley Vaughn

MARION UTILITIES, INC.
(LESSEE)

By: Tim Thompson
TIM THOMPSON, President

PART IV (A)

We employ 4 Class C Operators so we have sufficient capability to operate and maintain the system. Our current annual report should contain the necessary financial information

PART IV (B)

It will be paid for through our return on investment so it will not impact our capital structure except to increase our rate base.

PART IV (C)

PSC Order No. PSC 95-1193 FOF WS.

PART IV (D)

It will not affect our monthly rates. Each of our systems have separate service availability charges so this particular extension might require some changes.

EXHIBIT D



Marion Utilities, Inc.

710 N.E. 30TH AVENUE - P.O. BOX 70400 - OCALA, FLORIDA 34470 - (904) 622-1171

All of Section 27.

The south one half of Section 22.

The north three fourths of section 34 except the portion belonging to the Florida Canal Authority

The north three fourths of section 33.

The south portion of section 28 lying south of 103rd Street Road (Hialeah Blvd)

The parts of section 29 and 32 lying south of 103rd Street Road (Hialeah Blvd.) and east and south of SW 62nd Avenue Road (Aqueduct Blvd.)

All of the above are in township 16 range 21 east, County of Marion, State of Florida.

The proposed territory amendment is to serve the platted subdivisions of Ocala Waterway Estates, Whispering Pines and Forest Glen.



Marion Utilities, Inc.

710 N.E. 30TH AVENUE - P.O. BOX 70400 - OCALA, FLORIDA 34470 - (904) 622-1171

LEGAL NOTICE

December 19, 1996

Notice is hereby given, pursuant to section 367.045, Florida Statutes of the application of Marion Utilities, Inc. to amend its certificate number 347W for water service to add territory in Marion County, Florida, as follows:

All of Section 27.

The south one half of Section 22.

The north three fourths of section 34 except the portion belonging to the Florida Canal Authority.

The north three fourths of section 33.

The south portion of section 28 lying south of 103rd Street Road (Hialeah Blvd.)

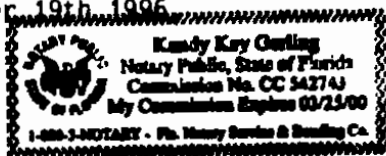
The parts of section 29 and 32 lying south of 103rd Street Road (Hialeah Blvd.) and east and south of SW 62nd Avenue Road (Aqueduct Blvd.)

All of the above are in township 16 range 21 east, County of Marion, State of Florida.

The proposed territory amendment is to serve the platted subdivisions of Ocala Waterway Estates, Whispering Pines and Forest Glen.

An objection to said application must be made in writing within thirty (30) days from this date to the Director, Division of Records and Reporting, Florida Public Service Commission, 2540 Shumard Oaks Boulevard, Tallahassee, Florida, 32399-0850. A copy of said objection should be mailed to the applicant whose address is: Marion Utilities, Inc., 710 NE 30th Avenue, Ocala, Florida, 34470.

This is to certify that the above notice was given to all required persons on December 19th 1996.



MARION UTILITIES, INC.

By: 

PRESIDENT

Subscribed and sworn before me this 19th of December 1996.



Notary Public

EXHIBIT G

LIST OF WATER AND WASTEWATER UTILITIES IN MARION COUNTY

**(VALID FOR 60 DAYS)
10/22/1996-12/20/1996**

UTILITY NAME

MANAGER

MARION COUNTY

A. P. UTILITIES, INC. (41692)
3825 S.E. 45TH COURT, SUITE E
OCALA, FL 34480-7431

PHILIP D. WOODS
(904) 694-7474

ASTOR WEST, INC. (46004)
& MR. S. RAY GILL, P.A.
P. O. BOX 337
OCALA, FL 34478-0337

SELMA J.R. COLLINS
(352) 732-8030

BFF CORP. (51696)
P. O. BOX 5220
OCALA, FL 34478-5220

CHARLES DE MENZES
(352) 622-4949

C.F.A.T. HD, INC. (45719)
P. O. BOX 5220
OCALA, FL 34478-5220

CHARLES DE MENZES
(352) 622-4949

COUNTYWIDE UTILITY COMPANY (41008)
P. O. BOX 1476
OCALA, FL 34478-1476

DIRK J. LEBARD
(352) 245-7007

DECCA UTILITIES, A DIVISION OF DECCA (45466)
8866 S.W. 104TH LANE
OCALA, FL 34481-8861

JAMES A. BELL
(352) 864 6210

EAGLE SPRINGS UTILITIES, INC. (44070)
P. O. BOX 1975
SILVER SPRINGS, FL 34489-1975

LEONARD (LEN) B. TABOR
(904) 361-8800

EAST MARION SANITARY SYSTEMS, INC. (51636)
% FIRST FEDERAL BANK OF OCCEOLA
200 EAST BROADWAY
KISSIMEE, FL 34741-5791

JAMES W. BURNS
(407) 846-3000

EAST MARION WATER DISTRIBUTION, INC. (41636)
% FIRST FEDERAL BANK OF OCCEOLA
200 EAST BROADWAY
KISSIMEE, FL 34741-5791

JAMES W. BURNS
(407) 846-3000

LINDALE WATER COMPANY (40148)
24201 S.E. COUNTY HIGHWAY 42
UMATILLA, FL 32784 9144

FANNIE J. SHIELDS
(904) 669-3689

LIST OF WATER AND WASTEWATER UTILITIES IN MARION COUNTY

(VALID FOR 60 DAYS)
10/22/1986-12/20/1986

UTILITY NAME

MANAGER

MARION COUNTY (continued)

LOCH MARBOUR UTILITIES, INC. (45151)
P. O. BOX 2100
OCALA, FL 34478-2100

JOSEPH C. MOOLAN
(904) 732-2100

MARION UTILITIES, INC. (45160)
710 N.E. 30TH AVENUE
OCALA, FL 34470-6460

TIM E. THOMPSON
(904) 622-1171

OCALA OAKS UTILITIES, INC. (46174)
1343 N.E. 17TH ROAD
OCALA, FL 34470-4800

MICHAEL BLZEY
(904) 732-3604

PINE RUN UTILITIES, INC. (46337)
8866 S.W. 104TH LANE
OCALA, FL 34481-8866

JAMES A. BELL
(352) 854-6210

QUAIL MEADOW UTILITIES, INC. (46532)
2477 EAST COMMERCIAL BLVD.
FT. LAUDERDALE, FL 33308-4041

STEPHEN G. McMILLIS
(305) 491-1722

RAINBOW SPRINGS UTILITIES, L.C. (46199)
P. O. BOX 1880
DUNNELLON, FL 34430-1880

LOWELL D. SMALLRIDGE
(352) 489-5264

RESIDENTIAL WATER SYSTEMS, INC. (46370)
P. O. BOX 5220
OCALA, FL 34478-5220

CHARLES DEMENZES
(352) 622-4949

S & L UTILITIES, INC. (51027)
P. O. BOX 4186
OCALA, FL 34478-4186

CHARLES FLETCHER, JR.
(904) 694-3067 / 622 7236

SATEKE UTILITIES, INC. (46212)
606 S.W. 2ND AVENUE
OCALA, FL 34474-4215

TERRY S. ROBERTS
(904) 622-4141

SILVER CITY UTILITIES (46062)
366 PRINCES STREET
KINGSDOME, ONTARIO
CANADA N2Z 2-7.

DAVID SMALL
(519) 386-2668

LIST OF WATER AND WASTEWATER UTILITIES IN HERRICK COUNTY

(VALID FOR 60 DAYS)
10/22/1985-12/20/1985

UTILITY NAME

MANAGER

HERRICK COUNTY (continued)

SOUTHERN STATES UTILITIES, INC. (45487)
1000 COLLOR PLACE
APOKA, FL 32703-7753

BRIAN P. ARMSTRONG
(407) 880-0058

SPRUCE CREEK SOUTH UTILITIES, INC. (S1653)
17586 S.E. 102ND AVENUE
SUMMERFIELD, FL 34991-6920

HARVEY D. ERP
(804) 347-3700

SPRUCE CREEK SOUTH UTILITIES, INC. (41691)
17586 S.E. 102ND AVENUE
SUMMERFIELD, FL 34991-6920

HARVEY D. ERP
(804) 347-3700

STEEPLECHASE UTILITY COMPANY, INC. (45988)
& STONECREST
11053 S.E. 174TH LOOP
SUMMERFIELD, FL 34991-8519

L. HALL ROBERTSON, JR.
(804) 245-2770

SLN COMMUNITIES OPERATING LIMITED PARTNERSHIP (45746)
ATTN: SADDLE CREEK CLUB
31700 MIDDLEBELT ROAD, SUITE 146
FARMINGTON HILLS, MI 48304

JIM CARR
(407) 521-9533

SUNSHINE UTILITIES OF CENTRAL FLORIDA, INC. (41239)
10230 S.E. HIGHWAY 25
RIELEVUE, FL 34420-5531

JAMES H. HEIDES
(804) 347-8228

TRADEHANDS UTILITIES, INC. (45380)
P. O. BOX 5220
OCALA, FL 34478-5220

CHARLES DE MENZES
(352) 622-4949

UTILITIES, INC. OF FLORIDA (S1661)
200 WEATHERSFIELD AVENUE
ALTA MONTE SPRINGS, FL 32714-4099

DONALD RASMUSSEN
(407) 889-1919

UTILITIES, INC. OF FLORIDA (41443)
200 WEATHERSFIELD AVENUE
ALTA MONTE SPRINGS, FL 32714-4099

DONALD RASMUSSEN
(407) 889-1919

VENTURE ASSOCIATES UTILITIES CORP. (41512)
2661 N.W. 60TH AVENUE
OCALA, FL 34482-3933

ARTHUR F. TAIT
(804) 732-5000

LIST OF WATER AND WASTEWATER UTILITIES IN HERRICK COUNTY

VALID FOR 60 DAYS
10/22/1995-12/20/1995

UTILITY NAME

MEMBER

HERRICK COUNTY (continued)

WINDSTREAM UTILITIES COMPANY (4086)
P. O. BOX 4201
OCALA, FL 34478-4201

SHARON (SHARL) CLOHY
(804) 620-8250

LIST OF WATER AND WASTEWATER UTILITIES IN MARION COUNTY

**(VALID FOR 60 DAYS)
10/22/1986-12/20/1986**

UTILITY NAME

MEMBER

GOVERNMENTAL AGENCIES

CLERK, BOARD OF COUNTY COMMISSIONERS, MARION COUNTY
P. O. BOX 1000
OCALA, FL 32678-1000

DEP CENTRAL DISTRICT
3319 MACQUIRE BLVD., SUITE 232
ORLANDO, FL 32803-3767

DEP SOUTHWEST DISTRICT
3804 COCONUT PALM DRIVE
TAMPA, FL 33618-8318

MAYOR, CITY OF BELLEVUE
5343 S.E. ABSHIER BLVD.
BELLEVUE, FL 34420-3804

MAYOR, CITY OF DUNNELLON
12014 SOUTH WILLIAMS STREET
DUNNELLON, FL 34432

MAYOR, CITY OF OCALA
P. O. BOX 1270
OCALA, FL 32678-1270

MAYOR, TOWN OF MCINTOSH
P. O. BOX 166
MCINTOSH, FL 32664-0166

MAYOR, TOWN OF REDDICK
P. O. BOX 203
REDDICK, FL 32686-0203

ROBERT TITTERINGTON, MARION COUNTY
601 S.E. 25TH AVENUE
OCALA, FL 34471

LIST OF WATER AND WASTEWATER UTILITIES IN HERNANDO COUNTY

**VALID FOR 60 DAYS
10/22/1986-12/20/1986**

UTILITY NAME

MEMBER

S.W. FLORIDA WATER MANAGEMENT DISTRICT
2379 BROAD STREET
BROOKSVILLE, FL 34609-6889

ST. JOHNS RIVER WTR MANAGEMENT DISTRICT
P.O. BOX 1429
PALATKA, FL 32178-1429

WITHLACOCHEE REG PLANNING COUNCIL
1241 S.W. 10TH STREET
OCALA, FL 34474-2798

STATE OFFICIALS

STATE OF FLORIDA PUBLIC COUNSEL
C/O THE HOUSE OF REPRESENTATIVES
THE CAPITOL
TALLAHASSEE, FL 32399-1300


DIVISION OF RECORDS AND REPORTING
FLORIDA PUBLIC SERVICE COMMISSION
2540 SHUMARD OAK BOULEVARD
TALLAHASSEE, FL 32399-0880

PART VIII (A)

This is to certify that Marion Utilities, Inc. has filed a current annual report and tariffs with the Florida Public Service Commission.


Jim F. Thompson, President

Subscribed and sworn to before me this 16th of December 1996.



Kandy Kay Gerling
Notary Public

NAME OF COMPANY MARION UTILITIES, INC.
WATER TARIFF

TERRITORY SERVED

CERTIFICATE NUMBER - 347-W

COUNTY - MARION

COMMISSION ORDER(S) APPROVING TERRITORY SERVED -

<u>Order Number</u>	<u>Date Issued</u>	<u>Docket Number</u>	<u>Filing Type</u>
10566	02/03/82	820018-W	AMENDMENT
11104	08/26/82	820107-W	AMENDMENT
11650	02/23/83	820527-W	AMENDMENT
12653	11/03/83	830168-W	AMENDMENT
13674	09/12/84	850058-WU	AMENDMENT
14498	06/24/85	850167-WU	AMENDMENT
14519	06/27/85	850094-WU	AMENDMENT
15533	01/09/86	850847-WU	AMENDMENT
15676	02/17/86	860109-WU	AMENDMENT
17682	06/09/87	870543-WU	AMENDMENT
18014	06/19/87	870809-WU	AMENDMENT
18016	08/09/87	870795-WU	AMENDMENT
19578	06/08/88	880547-WU	AMENDMENT
21239	05/16/89	890396-WU	AMENDMENT
21240	05/16/89	890397-WU	AMENDMENT
22648	03/08/90	891381-WU	AMENDMENT
27976	05/24/90	900152-WU	AMENDMENT
23944	12/28/90	900558-WU	TRANSFER/AMENDMENT
24028	01/24/91	900779-WU	AMENDMENT
24653	06/11/91	910495-WU	AMENDMENT
25563	01/03/92	910793-WU	Amendment
25565	01/03/92	910770-WU	Amendment
PSC-92-0743-FOF-WU	07/30/92	920159-WU	Amendment

TIM E. THOMPSON
ISSUING OFFICER

PRESIDENT
TITLE

EXHIBIT J

NAME OF COMPANY MARION UTILITIES, INC.

WATER TARIFF

(Continued from Sheet No. 316)

DESCRIPTION OF TERRITORY SERVED

Township 16 Range 21 East, County of Marion, State of Florida
Ocala Waterway Estates, Whispering Pines and Forest Glen

All of Sections 22 and 27.

The north three fourths of section 34 except the portion belonging to the Florida Canal Authority.

The north three fourths of section 33.

The south portion of section 28 lying south of 103rd Street Road (Hialeah Blvd.)

The parts of section 29 and 32 lying south of 103rd Street Road (Hialeah Blvd.) and east and south of SW 62nd Avenue Road (Aqueduct Blvd.)

Tim Thompson

President

(EXPANSION OR DELETION)

(Pursuant to Section 367.045, Florida Statutes)

DEPOSIT TREAS. REC. DATE

To: Director, Division of Records and Reporting
Florida Public Service Commission
2540 Shumard Oak Boulevard
Tallahassee, Florida 32399-0880

0426 DEC 26 '96

The undersigned hereby makes application for amendment of
Water Certificate No. 347W and/or Wastewater Certificate No.
ADD (add or delete) territory located in
MARION County, Florida, and submits the
following information:

PART I APPLICANT INFORMATION

A) The full name (as it appears on the certificate),
address and telephone number of the applicant:

MARION UTILITIES, INC.
Name of utility

(352) 622-1171 (352) 622-6924
Phone No. Fax No.

710 N.E. 30TH AVE.
Office street address

OCALA, FL 34470
City State Zip Code

N/A
Mailing address if different from street address

N/A
Mailing address if applicable

Marion Utilities, Inc.
710 N.E. 30th Avenue
Ocala, FL 34470

352-622-1171

BARNETT BANK OF
MARION COUNTY, FLA.
OCALA, FLORIDA

93-71 001
831

12-17-96

30930

PAY **** ONE THOUSAND DOLLARS AND 00 CENTS ****

\$1000.00

VOID AFTER 60 DAYS

FLORIDA PUBLIC SERVICE COMMISSION

TO
THE
ORDER
OF