



January 14, 1999

Via Federal Express

Ms. Blanca Bayo, Director
Division of Records & Reporting
Florida Public Service Commission
2540 Shumard Oak Boulevard
Tallahassee, FL 32399-0850

Re: Docket No. 990054 -W4
Application for Amendment of Certificate No. 106-W in Lake County by Florida
Water Services Corporation

Dear Ms. Bayo:

Enclosed for filing is one original application for amendment of certificate to add and delete territory located in Lake County, Florida. Also enclosed are 15 copies of the application, along with two sets of maps, an original and two copies of the applicable tariff sheets, an original and two copies of the certificates and the required filing fee check in the amount of \$1000.

In order to confirm filing of this application, please date-stamp the enclosed copy of this letter and return it to me in the stamped, self-addressed envelope which is provided for your convenience.

If you need any additional information or other assistance, please call me at (407) 880-0058, ext. 260. Thank you for your cooperation.

Sincerely,

A handwritten signature in cursive script that reads "Matthew J. Feil".

Matthew J. Feil
Staff Attorney

Enclosures

*Took check
back to mailroom*

DOCUMENT NUMBER - DATE
00597 JAN 15 99

APPLICATION FOR AMENDMENT OF CERTIFICATE
(EXTENSION OR DELETION)

ORIGINAL

(Pursuant to Section 367.045, Florida Statutes)

To: Director, Division of Records & Reporting
Florida Public Service Commission
2540 Shumard Oak Boulevard
Tallahassee, Florida 32399-0850

The undersigned hereby makes application for amendment of Water Certificate No. 106-W and/or Wastewater Certificate No. N/A to add and delete territory located in Lake County, Florida, and submits the following information:

PART I APPLICANT INFORMATION

- A) The full name (as it appears on the certificate), address, and telephone number of the applicant:

Florida Water Services Corporation
Name of Utility
(407) 880-0058 (407) 880-1395
Phone Number Fax Number
1000 Color Place
Office Street Address
Apopka Florida 32703
City State Zip Code
P.O. Box 609520, Orlando, FL 32860-9520
Mailing address if different from street address
http://www.florida-water.com
Internet Address if applicable

- B) The name, address and telephone number of the person to contact concerning this application:

Matthew J. Feil, Esquire (407)880-0058, x260
Name Phone Number
1000 Color Place
Street Address
Apopka Florida 32703
City State Zip Code

PART II **NEED FOR SERVICE**

- A) Exhibit A - If the applicant is requesting an extension of territory, a statement regarding the need for service in the proposed territory, such as anticipated development in the proposed service area.

- B) Exhibit B - If the applicant is requesting a deletion of territory, a statement specifying the reasons for the proposed deletion, demonstrating that it is in the public interest and explaining the effect of the proposed deletion on the ability of any customer, or potential customer, to receive water and/or wastewater service, including alternative source(s) of service.

- C) Exhibit C - A statement that to the best of the applicant's knowledge, the provision of service will be consistent with the water and wastewater sections of the local comprehensive plan at the time the application is filed, as approved by the Department of Community Affairs, or, if not, a statement demonstrating why granting the amendment would be in the public interest.

PART III **SYSTEM INFORMATION**

A) **WATER**

- (1) Exhibit D - A statement describing the proposed type(s) of water service to be provided by the extension (i.e., potable, non-potable or both).

- (2) Exhibit E - A statement describing the capacity of the existing lines, the capacity of the existing treatment facilities, and the design capacity of the proposed extension.

- (3) Exhibit F - The numbers and dates of any construction or operating permits issued by the Department of Environmental Protection for the system proposed to be expanded.

- (4) Exhibit G - A description of the types of customers anticipated to be served by the extension, i.e., single family homes, mobile homes, duplexes, golf course, clubhouse, commercial, etc.

- (5) If the utility is requesting a deletion of territory, provide the number of current active connections within the territory to be deleted.

 N/A

- (6) Exhibit H - Evidence that the utility owns the land where the water facilities that will serve the proposed territory are, or will be, located. If the utility does not own the land, a copy of the agreement, such as a 99-year lease, which provides for the long-term continuous use of the land. The Commission may consider a written easement or other cost-effective alternative.

B) **WASTEWATER**

- (1) Exhibit N/A - A statement describing the capacity of the existing lines, the capacity of the existing treatment and disposal facilities, and the design capacity of the proposed extension.
- (2) Exhibit N/A - The numbers and dates of any construction or operating permits issued by the Department of Environmental Protection for the system proposed to be expanded.
- (3) Exhibit N/A - If the utility is planning to build a new wastewater treatment plant, or upgrade an existing plant to serve the proposed territory, provide a written description of the proposed method(s) of effluent disposal.
- (4) If (3) above does not include effluent disposal by means of reuse, provide a statement that describes with particularity the reasons for not using reuse. Exhibit N/A .
- (5) Exhibit N/A - A description of the types of customers anticipated to be served by the extension, i.e., single family homes, mobile homes, duplexes, golf course, clubhouse, commercial, etc.
- (6) If the utility is requesting a deletion of territory, provide the number of current active connections within the territory to be deleted.
- N/A
- (7) Exhibit N/A - Evidence that the utility owns the land where the wastewater facilities that will serve the proposed territory are, or will be, located. If the utility does not own the land, a copy of the agreement, such as a 99-year lease, which provides for the long-term continuous use of the land. The Commission may consider a written easement or other cost-effective alternative.

PART IV FINANCIAL AND TECHNICAL INFORMATION

- A) Exhibit I - A statement as to the applicant's technical and financial ability to render reasonably sufficient, adequate and efficient service.
- B) Exhibit J - A detailed statement regarding the proposed method of financing the construction, and the projected impact on the utility's capital structure.
- C) Provide the number of the most recent Commission order establishing or amending the applicant's rates and charges. Order No. PSC-96-1320-FOF-WS, issued October 30, 1996. This order is currently awaiting further remand consideration after an appeal before the First District Court of Appeal.
- D) Exhibit K - A statement regarding the projected impact of the extension on the utility's monthly rates and service availability charges.

PART V TERRITORY DESCRIPTION AND MAPS

A) TERRITORY DESCRIPTION

Exhibit L - An accurate description of the territory proposed to be added or deleted, using township, range and section references as specified in Rule 25-30.030(2), F.A.C. If the water and wastewater territory is different, provide separate descriptions.

B) TERRITORY MAPS

Exhibit M - One copy of an official county tax assessment map or other map showing township, range and section with a scale such as 1"=200' or 1"=400' on which the proposed territory to be added or deleted is plotted by use of metes and bounds or quarter sections and with a defined reference point of beginning. If the water and wastewater territory is different, provide separate maps.

C) SYSTEM MAPS

Exhibit N - One copy of detailed map(s) showing proposed lines and facilities and the territory proposed to be served. Map(s) shall be of sufficient scale and detail to enable correlation with a description of the territory proposed to be served. Provide separate maps for water and wastewater systems.

PART VI

NOTICE OF ACTUAL APPLICATION

- A) Exhibit O - An affidavit that the notice of actual application was given in accordance with Section 367.045(1)(a), Florida Statutes, and Rule 25-30.030, Florida Administrative Code, by regular mail to the following:
- (1) the governing body of the municipality, county, or counties in which the system or the territory proposed to be served is located;
 - (2) the privately owned water and wastewater utilities that hold a certificate granted by the Public Service Commission and are located within the county in which the territory proposed to be served is located;
 - (3) if any portion of the proposed territory is within one mile of a county boundary, the utility shall notice the privately owned utilities located in the bordering counties that hold a certificate granted by the Commission;
 - (4) the regional planning council;
 - (5) the Office of Public Counsel;
 - (6) the Public Service Commission's Director of Records and Reporting;
 - (7) the appropriate regional office of the Department of Environmental Protection; and
 - (8) the appropriate water management district.

Copies of the Notice and a list of entities noticed shall accompany the affidavit. THIS MAY BE A LATE-FILED EXHIBIT.

- B) Exhibit P - An affidavit that the notice of actual application was given in accordance with Rule 25-30.030, Florida Administrative Code, by regular mail or personal delivery of each customer of the system. A copy of the notice shall accompany the affidavit. THIS MAY BE A LATE-FILED EXHIBIT.
- C) Exhibit Q - Immediately upon completion of publication, an affidavit that the notice of actual application was published once in a newspaper of general circulation in the territory in accordance with Rule 25-30.030, Florida Administrative Code. A copy of the proof of publication shall accompany the affidavit. THIS MAY BE A LATE-FILED EXHIBIT.

PART VII FILING FEE

Indicate the filing fee enclosed with the application:

\$ 1,000.00 (for water) and/or \$ N/A
(for wastewater).

Note: Pursuant to Rule 25-30.020, Florida Administrative Code, the amount of the filing fee is as follows:

- (1) For applications in which the area to be extended or deleted has the proposed capacity to serve up to 100 ERC's, the filing fee shall be \$100.
- (2) For applications in which the proposed area to be extended or deleted has the proposed capacity to serve from 101 to 200 ERCs, the filing fee shall be \$200.
- (3) For applications in which the area to be extended or deleted has the proposed capacity to serve from 201 to 500 ERCs, the filing fee shall be \$500.
- (4) For applications in which the area to be extended or deleted has the proposed capacity to serve from 501 to 2,000 ERCs, the filing fee shall be \$1,000.
- (5) For applications in which the area to be extended or deleted has the proposed capacity to serve from 2,001 to \$4,000 ERCs, the filing fee shall be \$1,750.
- (6) For applications in which the area to be extended or deleted has the proposed capacity to serve more than 4,000 ERCs, the filing fee shall be \$2,250.

PART VIII TARIFF AND ANNUAL REPORTS

- A) Exhibit R - An affidavit that the utility has tariffs and annual reports on file with the Commission
- B) Exhibit S - The original and two copies of proposed revisions to the utility's tariff(s) to incorporate the proposed change to the certificated territory. Please refer to Rules 25-9.009 and 25-9.010, Florida Administrative Code, regarding page numbering or tariff sheets before preparing tariff revisions. (The rules and sample tariff sheets are attached).

PART IX AFFIDAVIT

I, Charles L. Sweat as Vice President - Business Development for Florida Water Services Corporation (applicant) do solemnly swear or affirm that the facts stated in the foregoing application and all exhibits attached thereto are true and correct and that said statements of fact thereto constitute a complete statement of the matter to which it relates.

Florida Water Services Corporation

By: *Charles L. Sweat*
Charles L. Sweat
Vice President, Business
Development

Subscribed and sworn to me this 4th day of January, 1999, by Charles L. Sweat, Vice President - Business Development for Florida Water Services Corporation, a Florida corporation, who is personally known to me and did take an oath.



Donna L. Henry
Donna L. Henry
Notary Public, State of Florida
Commission Number CC543412
Commission Expires: 7-6-00

*If the applicant is a corporation, the affidavit must be made by the president or other officer authorized by the by-laws of the corporation to act for it. If the applicant is a partnership or association, a member of the organization authorized to make such affidavit shall execute same.

App1198

Exhibit A

If the applicant is requesting an extension of territory, a statement regarding the need for service in the proposed territory, such as anticipated development in the proposed service area.

The proposed amendment to the water territory is being requested to add an area to the territory which is currently served by Florida Water Services but which was inadvertently not filed for in previous years; to delete a small area of the territory which is currently served by Haines Creek Mobile Homesites Waterworks; and to expand the territory to include properties for future growth.

The proposed area being requested for territory expansion consists of approximately 1000 acres contiguous to the existing service territory. This area has both developed and undeveloped land which is conducive to further development. Also, we have received requests for service from individual homeowners currently on wells as well as potential landowners in the area.

Part of the area being added lies in Section 1, Township 19 South, Range 25 East, south and west of Haines Creek. It consists of 79 lots, 66 of which have existing water service. The area includes Riverside Road, Old Haines Creek Road, and Riverside Court. This area is currently served by Florida Water Services with 8-inch and 6-inch diameter water mains. The mains are equipped with fire hydrants to meet fire flow requirements.

Finally, the area being deleted lies in Section 12, Township 19 South, Range 25 East, south and west of Haines Creek. This area is and always has been served by Haines Creek Mobile Homesites Waterworks. We are deleting this from our current territory to correct our description.

Exhibit B

If the applicant is requesting a deletion of territory, a statement specifying the reasons for the proposed deletion, demonstrating that it is in the public interest and explaining the effect of the proposed deletion on the ability of any customer, or potential customer, to receive water and/or wastewater service, including alternative source(s) of service.

The area being deleted lies in Section 12, Township 19 South, Range 25 East, south and west of Haines Creek. This area is currently served by the Haines Creek Mobile Homesites Waterworks. Florida Water Services does not have any customers or water lines in this area.

Exhibit C

A statement that to the best of the applicant's knowledge, the provision of service will be consistent with the water and wastewater sections of the local comprehensive plan at the time the application is filed, as approved by the Department of Community Affairs, or, if not, a statement demonstrating why granting the amendment would be in the public interest.

The proposed areas are contiguous to Florida Water's existing territory and can be readily provided water service. Based upon a review of the water sections of Lake County's Comprehensive plan, Florida Water Services Corporation believes that, to the best of its knowledge, the provision of service to these areas and to the proposed areas is consistent with the water section of the said plan. The extension of water service by Florida Water Services to customers in these areas benefits the local community due to the proximity of adjacent water lines which can be extended to the proposed areas and by utilizing Florida Water Service's expertise in the area.

Exhibit D

A statement describing the proposed type(s) of water service to be provided by the extension (i.e., potable, non-potable, or both).

The water service territory amendment being proposed is only for potable water services.

Exhibit E

A statement describing the capacity of the existing lines, the capacity of the existing treatment facilities, and the design capacity of the proposed extension.

The existing water lines have ample capacity to deliver water to a pressure of 60 - 65 psi at the extremities of the system under normal operating conditions. The water mains serving the territory range in size from 2-inch to 12-inch in diameter. An 8-inch main serves the Haines Creek area to be amended into the territory. This area has an 8-inch loop with fire hydrants.

The interconnected Silver Lake Estates/Western Shores system includes three water supply wells. These wells can deliver a maximum daily demand of 2,395,800 gallons per day. The high service pumps located at the Silver Lakes plant can deliver a peak instantaneous demand of 4,420 gallons per minute. The highest maximum daily demand in the last 12 months was 1,849,500 gallons per day (5/98) for Silver Lake Estates and 294,900 gallons per day for Western Shores (8/98).

The existing water system has sufficient capacity to handle the immediate demands for the existing service territory and the proposed areas in the near future. If the existing and proposed areas were to buildout as estimated, additional wells and high service pumps would be required in the future.

Exhibit F

The numbers and dates of any construction or operating permits issued by the Department of Environmental Protection for the system proposed to be expanded.

The only permit for this plant is a consumptive use permit issued by the St. Johns River Water Management District. Permit No. 2-069-0562NFRM3 issued August 8, 1995. Please see attached.

ST. JOHNS RIVER WATER MANAGEMENT DISTRICT
POST OFFICE BOX 1429
PALATKA, FLORIDA 32173-1429

PERMIT NO. 2-264-2562 PERMS

DATE ISSUED AUGUST 13, 1995

A PERMIT AUTHORIZING:

USE OF GROUND WATER FROM THE FLORIDAN AQUIFER TO SERVE AN
ESTIMATED POPULATION OF 4,833 PEOPLE IN THREE YEARS.

LOCATION:

SECTION(S) 14 07, TOWNSHIP 19 SOUTH, RANGE(S) 25 26 EAST
LAKE COUNTY
SILVER LAKES/WESTERN SHORES

ISSUED TO:
(OWNER)

SOUTHERN STATES UTILITIES, INC.
ATTN: CHRISTINE ARCAD
1000 COLOR PLACE
APOPKA, FL 32703

PERMITTEE AGREES TO HOLD AND SAVE THE ST. JOHNS RIVER WATER MANAGEMENT DISTRICT AND ITS SUCCESSORS HARMLESS FROM ANY AND ALL DAMAGES, CLAIMS, OR LIABILITIES WHICH MAY ARISE FROM PERMIT ISSUANCE. SAID APPLICATION, INCLUDING ALL PLANS AND SPECIFICATIONS ATTACHED THERETO, IS BY REFERENCE MADE A PART HEREOF.

THIS PERMIT DOES NOT CONVEY TO PERMITTEE ANY PROPERTY RIGHTS NOR ANY RIGHTS OR PRIVILEGES OTHER THAN THOSE SPECIFIED HEREIN, NOR RELIEVE THE PERMITTEE FROM COMPLYING WITH ANY LAW, REGULATION OR REQUIREMENT AFFECTING THE RIGHTS OF OTHER BODIES OR AGENCIES. ALL STRUCTURES AND WORKS INSTALLED BY PERMITTEE HEREUNDER SHALL REMAIN THE PROPERTY OF THE PERMITTEE.

THIS PERMIT MAY BE REVOKED, MODIFIED OR TRANSFERRED AT ANY TIME PURSUANT TO THE APPROPRIATE PROVISIONS OF CHAPTER 373 OR 403, FLORIDA STATUTES AND 40C-1, FLORIDA ADMINISTRATIVE CODES:

PERMIT IS CONDITIONED UPON:

SEE CONDITIONS ON ATTACHED "EXHIBIT A", DATED AUGUST 8, 1995

AUTHORIZED BY: ST. JOHNS RIVER WATER MANAGEMENT DISTRICT

DEPARTMENT OF RESOURCE MANAGEMENT

GOVERNING BOARD

BY: _____

(DIRECTOR)

JEFF ELLEDGE

BY: _____

(ASSISTANT SECRETARY)

HENRY DEAN

"EXHIBIT A"

CONDITIONS FOR ISSUANCE OF PERMIT NUMBER 2-059-0562NFRM3

SOUTHERN STATES UTILITIES, INC.

DATED AUGUST 3, 1995

1. DISTRICT AUTHORIZED STAFF, UPON PROPER IDENTIFICATION, WILL HAVE PERMISSION TO ENTER, INSPECT AND OBSERVE PERMITTED AND RELATED FACILITIES IN ORDER TO DETERMINE COMPLIANCE WITH THE APPROVED PLANS, SPECIFICATIONS AND CONDITIONS OF THIS PERMIT.
2. NOTHING IN THIS PERMIT SHOULD BE CONSTRUED TO LIMIT THE AUTHORITY OF THE ST. JOHNS RIVER WATER MANAGEMENT DISTRICT TO DECLARE A WATER SHORTAGE AND ISSUE ORDERS PURSUANT TO SECTION 373.175, FLORIDA STATUTES, OR TO FORMULATE A PLAN FOR IMPLEMENTATION DURING PERIODS OF WATER SHORTAGE, PURSUANT TO SECTION 373.246, FLORIDA STATUTES. IN THE EVENT A WATER SHORTAGE IS DECLARED BY THE DISTRICT GOVERNING BOARD, THE PERMITTEE MUST ADHERE TO THE WATER SHORTAGE RESTRICTION AS SPECIFIED BY THE DISTRICT, EVEN THOUGH THE SPECIFIED WATER SHORTAGE RESTRICTIONS MAY BE INCONSISTENT WITH THE TERMS AND CONDITIONS OF THIS PERMIT.
3. PRIOR TO THE CONSTRUCTION, MODIFICATION, OR ABANDONMENT OF A WELL, THE PERMITTEE MUST OBTAIN A WATER WELL CONSTRUCTION PERMIT FROM THE ST. JOHNS RIVER WATER MANAGEMENT DISTRICT OR THE APPROPRIATE LOCAL GOVERNMENT PURSUANT TO CHAPTER 40C-5, FLORIDA ADMINISTRATIVE CODE. CONSTRUCTION, MODIFICATION, OR ABANDONMENT OF A WELL WILL REQUIRE MODIFICATION OF THE CONSUMPTIVE USE PERMIT WHEN SUCH CONSTRUCTION, MODIFICATION OR ABANDONMENT IS OTHER THAN THAT SPECIFIED AND DESCRIBED ON THE CONSUMPTIVE USE PERMIT APPLICATION FORM.
4. LEAKING OR INOPERATIVE WELL CASINGS, VALVES, OR CONTROLS MUST BE REPAIRED OR REPLACED AS REQUIRED TO ELIMINATE THE LEAK OR MAKE THE SYSTEM FULLY OPERATIONAL.
5. LEGAL USES OF WATER EXISTING AT THE TIME OF PERMIT APPLICATION MAY NOT BE SIGNIFICANTLY ADVERSELY IMPACTED BY THE CONSUMPTIVE USE. IF UNANTICIPATED SIGNIFICANT ADVERSE IMPACTS OCCUR, THE DISTRICT SHALL REVOKE THE PERMIT IN WHOLE OR IN PART TO CURTAIL OR ABATE THE ADVERSE IMPACTS, UNLESS THE IMPACTS CAN BE MITIGATED BY THE PERMITTEE.
6. OFF-SITE LAND USES EXISTING AT THE TIME OF PERMIT APPLICATION MAY NOT BE SIGNIFICANTLY ADVERSELY IMPACTED AS A RESULT OF THE CONSUMPTIVE USE. IF UNANTICIPATED SIGNIFICANT ADVERSE IMPACTS OCCUR, THE DISTRICT SHALL REVOKE THE PERMIT IN WHOLE OR IN PART TO CURTAIL OR ABATE THE ADVERSE IMPACTS, UNLESS THE IMPACTS CAN BE MITIGATED BY THE PERMITTEE.

OPS

OPS
ENV

OPS

ENV

ENV

LEGAL
7. THE DISTRICT MUST BE NOTIFIED, IN WRITING, WITHIN 30 DAYS OF ANY SALE, CONVEYANCE, OR OTHER TRANSFER OF A WELL OR FACILITY FROM WHICH THE PERMITTED CONSUMPTIVE USE IS MADE OR WITHIN 30 DAYS OF ANY TRANSFER OF OWNERSHIP OR CONTROL OF THE REAL PROPERTY AT WHICH THE PERMITTED CONSUMPTIVE USE IS LOCATED. ALL TRANSFERS OF OWNERSHIP OR TRANSFERS OF PERMITS ARE SUBJECT TO THE PROVISIONS OF SECTION 40C-1.612.

OPS
8. A DISTRICT-ISSUED IDENTIFICATION TAG SHALL BE PROMINENTLY DISPLAYED AT EACH WITHDRAWAL SITE BY PERMANENTLY AFFIXING SUCH TAG TO THE PUMP, HEADGATE, VALVE OR OTHER WITHDRAWAL FACILITY AS PROVIDED BY SECTION 40C-2.401, FLORIDA ADMINISTRATIVE CODE. PERMITTEE SHALL NOTIFY THE DISTRICT IN THE EVENT THAT A REPLACEMENT TAG IS NEEDED.

9. LANDSCAPE IRRIGATION IS PROHIBITED BETWEEN THE HOURS OF 10:00 A.M. AND 4:00 P.M., EXCEPT AS FOLLOWS:

- A. IRRIGATION USING A MICRO-IRRIGATION SYSTEM IS ALLOWED ANYTIME.
- B. THE USE OF RECLAIMED WATER FOR IRRIGATION IS ALLOWED ANYTIME, PROVIDED APPROPRIATE SIGNS ARE PLACED ON THE PROPERTY TO INFORM THE GENERAL PUBLIC AND DISTRICT ENFORCEMENT PERSONNEL OF SUCH USE. SUCH SIGNS MUST BE IN ACCORDANCE WITH LOCAL RESTRICTIONS.
- C. IRRIGATION OF, OR IN PREPARATION FOR PLANTING, NEW LANDSCAPE IS ALLOWED ANY TIME OF DAY FOR ONE 30 DAY PERIOD PROVIDED IRRIGATION IS LIMITED TO THE AMOUNT NECESSARY FOR PLANT ESTABLISHMENT.
- D. WATERING IN OF CHEMICALS, INCLUDING INSECTICIDES, PESTICIDES, FERTILIZERS, FUNGICIDES, AND HERBICIDES WHEN REQUIRED BY LAW, THE MANUFACTURER, OR BEST MANAGEMENT PRACTICES IS ALLOWED ANYTIME WITHIN 24 HOURS OF APPLICATION.
- E. IRRIGATION SYSTEMS MAY BE OPERATED ANYTIME FOR MAINTENANCE AND REPAIR PURPOSES NOT TO EXCEED TEN MINUTES PER HOUR PER ZONE.

10. TREATED EFFLUENT MUST BE USED AS IRRIGATION WATER WHEN IT BECOMES AVAILABLE, ECONOMICALLY FEASIBLE, AND PERMISSIBLE UNDER APPLICABLE STATE AND FEDERAL STATUTES OR REGULATIONS PROMULGATED THEREUNDER.

OPS
11. IF CHEMICALS ARE INJECTED INTO THE IRRIGATION SYSTEM, THE WELL OR SURFACE PUMP MUST BE EQUIPPED WITH BACKFLOW PREVENTION DEVICES INSTALLED PURSUANT TO SECTION 5E-2.030, F.A.C.

12. WHENEVER FEASIBLE, THE PERMITTEE MUST USE NATIVE VEGETATION THAT REQUIRES LITTLE SUPPLEMENTAL IRRIGATION FOR LANDSCAPING WITHIN THE SERVICE AREA OF THE PROJECT.

OPS

13. ALL SUBMITTALS MADE AS PART OF COMPLIANCE FOR THIS PERMIT MUST HAVE THE CUP NO. 2-069-0562NFRM3 PLAINLY LABELED AND BE SUBMITTED TO THE ORLANDO FIELD OFFICE TO THE ATTENTION OF THE COMPLIANCE HYDROLOGIST.

ENV

14. THIS PERMIT WILL EXPIRE THREE (3) YEARS FROM THE DATE OF ISSUANCE.

OPS
ENV

15. MAXIMUM ANNUAL GROUNDWATER WITHDRAWALS FOR PUBLIC SUPPLY MUST NOT EXCEED AS FOLLOWS:

1995	250.24	MGAL
1996	246.74	MGAL
1997	246.74	MGAL
1998	250.39	MGAL

OPS
ENV

16. MAXIMUM TOTAL DAILY WITHDRAWALS MUST NOT EXCEED AS FOLLOWS:

1995	1.559	MGAL
1996	1.437	MGAL
1997	1.437	MGAL
1998	1.509	MGAL

OPS
ENV

17. WITHIN SIX MONTHS OF PERMIT ISSUANCE, THE PERMITTEE MUST SUBMIT A REPORT DETAILING THE EVALUATION AND RECOMMENDATIONS OF THE FLORIDA RURAL WATER ASSOCIATION IN REGARD TO A LEAK DETECTION PROGRAM. THIS REPORT MUST INCLUDE A SCHEDULE OF IMPLEMENTATION.

OPS
ENV

18. THE PERMITTEE MUST PERFORM AN AUDIT OF THE WATER SYSTEM AS OUTLINED IN THE WATER CONSERVATION PLAN FORM FOR PUBLIC SUPPLY APPLICANTS. THIS AUDIT MUST BE PERFORMED ANNUALLY AND SUBMITTED TO THE DISTRICT FOR REVIEW BY FEBRUARY 1ST OF EACH YEAR FOR THE PERMIT DURATION. AS PART OF THE AUDIT REPORT, THE FOLLOWING INFORMATION MUST BE TABULATED MONTHLY: TOTAL PUMPED, TOTAL BILLED, POPULATION, PER CAPITA USAGE, LOGGED MISCELLANEOUS USES, AND UNACCOUNTED FOR WATER USES. IF THE UNACCOUNTED FOR WATER USE HAS NOT BEEN REDUCED TO AT LEAST 10% AND THE PER CAPITA USE REMAINED UNDER 150 GPCD BY THE END OF 1997, THE PERMITTEE MUST CONSIDER AN ACCELERATED CUSTOMER METER REPLACEMENT PROGRAM AND/OR A WATER CONSERVING RATE STRUCTURE UPON PERMIT RENEWAL. DOCUMENTATION SUMMARIZING THIS CONSIDERATION MUST BE SUBMITTED WITH THE FEBRUARY 1ST REPORT IN 1998.

OPS
ENV

19. THE PERMITTEE MUST IMPLEMENT THE WATER CONSERVATION PLAN SUBMITTED ON SEPTEMBER 12, 1992, AND UPDATED ON DECEMBER 5, 1994, FEBRUARY 21, 1995, MARCH 20, 1995, AND MAY 19, 1995, IN ACCORDANCE WITH THE SCHEDULES CONTAINED THEREIN. A REPORT

DETAILING THE PROGRESS OF PLAN IMPLEMENTATION MUST BE SUBMITTED TO THE DISTRICT ON OR BEFORE FEBRUARY 1, 1997, OR UPON PERMIT MODIFICATION, WHICHEVER IS SOONER.

- 20. *OPS* WITHIN SIX MONTHS OF PERMIT ISSUANCE, WELL NO. 1 (4-INCH DIAMETER), AS LISTED ON THE APPLICATION, MUST BE ABANDONED BY A LICENSED WATER WELL CONTRACTOR IN ACCORDANCE WITH CHAPTER 60C-3.531.
- 21. *OPS* WELLS NO.'S 2, 3, AND 4, AS LISTED ON THE APPLICATION, ARE EQUIPPED WITH A TOTALIZING FLOW METERS. THESE METERS MUST MAINTAIN 95% ACCURACY, BE VERIFIABLE AND BE INSTALLED ACCORDING TO THE MANUFACTURER'S SPECIFICATIONS.
- 22. *OPS* TOTAL WITHDRAWAL FROM WELL NO. S 2, 3, AND 4, AS LISTED ON THE APPLICATION, MUST BE RECORDED CONTINUOUSLY USING FORM NO. EN-50, TOTALED MONTHLY, AND REPORTED TO THE DISTRICT AT LEAST EVERY SIX MONTHS FROM THE INITIATION OF MONITORING.

FOR THE REPORTING PERIOD OF MARCH-AUGUST 1995, THE REPORT DUE DATE WILL BE SEPTEMBER 30, 1995. FOR THE REPORTING PERIOD OF SEPTEMBER-DECEMBER 1995, THE REPORT DUE DATE WILL BE JANUARY 31, 1996.

THE REPORTING DATES EACH YEAR WILL BE AS FOLLOWS FOR THE REMAINING DURATION OF THE PERMIT:

REPORTING PERIOD	REPORT DUE DATE
JANUARY-JUNE	JULY 31
JULY-DECEMBER	JANUARY 31

- 23. *OPS* THE PERMITTEE MUST REPLACE THE METERS IN WELL NO. S 2, 3, AND 4, BY NOVEMBER 30, 1995, AS OUTLINED IN THE WATER CONSERVATION PLAN. DOCUMENTATION OF METER REPLACEMENT (PHOTOGRAPH AND MANUFACTURER'S SPECIFICATION) MUST BE SUBMITTED TO THE DISTRICT WITHIN 30 DAYS OF REPLACEMENT. ALL METERS MUST BE CHECKED FOR ACCURACY ONCE EVERY THREE YEARS WITHIN 30 DAYS OF THE ANNIVERSARY DATE OF PERMIT ISSUANCE. THE METERS MUST BE RECALIBRATED IF THE DIFFERENCE BETWEEN THE ACTUAL FLOW AND THE METER READING IS GREATER THAN 5%. DISTRICT FORM EN-51 MUST BE SUBMITTED TO THE DISTRICT WITHIN 15 DAYS OF INSPECTION/CALIBRATION.
- 24. *OPS* THE PERMITTEE MUST MAINTAIN ALL FLOW METERS. IN CASE OF FAILURE OR BREAKDOWN OF ANY METER, THE DISTRICT MUST BE NOTIFIED IN WRITING WITHIN 5 DAYS OF ITS DISCOVERY. A DEFECTIVE METER MUST BE REPAIRED OR REPLACED WITHIN 30 DAYS OF ITS DISCOVERY.

2-059-0562NFR#3

25. SOURCE CLASSIFICATION IS 100% CONFINED OR SEMI-CONFINED
AQUIFER.
26. USE CLASSIFICATION IS 90.0% (225.35 MGY) HOUSEHOLD AND 10.0%
(25.04 MGY) WATER UTILITY.

Exhibit G

A description of the types of customers anticipated to be served by the extension, i.e., single family homes, mobile homes, duplexes, golf course, clubhouse, commercial, etc.

The proposed territory consists of approximately 1,000 acres. There are existing scattered residences in the area on private wells. We expect low density housing in the area to consist of single-family residences, mobile homes, and small developments based on existing densities. Assuming a gross density of 1 home per 2 acres, there could potentially be 560 homes in the area when it is builtout.

Exhibit H

Evidence that the utility owns the land where the water facilities that will serve the proposed territory are, or will be, located. If the utility does not own the land, a copy of the agreement, such as a 99-year lease, which provides for the long-term continuous use of the land. The Commission may consider a written easement or other cost-effective alternative.

A copy of the current deeds for each of the existing water plants are attached.

80 35846

71626 1956

This Warranty Deed Made and executed the 16th day of November A.D. 1956 by

Western Shores, Inc.

a corporation existing under the laws of Florida and having its principal place of business at Tavares, Florida

hereinafter called the grantor, to

Southern States Utilities, Inc., a Florida corporation,

whose postoffice address is 1450 N.E. 123rd Street, North Miami, Fla.

hereinafter called the grantee:

(Wherever used herein the terms "grantor" and "grantee" include all the parties to this instrument and the heirs, legal representatives and assigns of individuals, and the successors and assigns of corporations)

Witnesseth: That the grantor, for and in consideration of the sum of \$ 10.00 and other valuable considerations, receipt whereof is hereby acknowledged, by these presents does grant, bargain, sell, alien, remise, release, convey and confirm unto the grantee, all that certain land situate in Lake County, Florida, viz:

Lot 41 of Western Shores Subdivision, First Addition, a subdivision in Section 7, Township 19 South, Range 26 East, Lake County, Florida and recorded at Plat Book 18, page 12, Public Records of Lake County, Florida, LESS that part of Lot 41 described as follows: Begin at the most Southeasterly corner of said Lot 41, run thence North 14°35' West along the Easterly line of Lot 41 a distance of 48.45 feet; thence South 86°22'20" West 80.96 feet to the Westerly line of Lot 41; run thence South 0°45'00" West along said Westerly line of Lot 41 a distance of 47.60 feet to the most Southwesterly corner of Lot 41; run thence Easterly along the South line of said Lot 41 a distance of 102.60 feet to the point of beginning.

Subject to easements of record and to restrictions of record to the extent the same are valid or enforceable.

Together with all the tenements, hereditaments and appurtenances thereto belonging or in anywise appertaining.

To Have and to Hold, the same in fee simple forever.

And the grantor hereby covenants with said grantee that it is lawfully seized of said land in fee simple; that it has good right and lawful authority to sell and convey said land; that it hereby fully warrants the title to said land and will defend the same against the lawful claims of all persons whomsoever; and that said land is free of all encumbrances.

In Witness Whereof the grantor has caused these presents to be executed in its name, and its corporate seal to be hereunto affixed, by its proper officers thereunto duly authorized, the day and year first above written.



ATTEST _____ Secretary

WESTERN SHORES, INC. _____

Signed, sealed and delivered in the presence of:

By Robert F. Travis
Robert F. Travis President


Flora Helen
Mary J. Kordich

STATE OF FLORIDA
COUNTY OF DUVAL

I HEREBY CERTIFY that on this day, before me, an officer duly authorized in the State and County aforesaid to take acknowledgments, personally appeared Robert F. Travis

well known to me to be the President of the corporation named as grantor in the foregoing deed, and that they severally acknowledged executing the same in the presence of two subscribing witnesses freely and voluntarily under authority duly vested in them by said corporation and that the seal affixed thereto is the true corporate seal of said corporation.

WITNESS my hand and official seal in the County and State last aforesaid this 16th day of November A. D. 1956.



Mary J. Kordich
NOTARY PUBLIC
Notary Public, State of Florida
My Commission Expires January 15, 1957
Issued by American F. & C. County Seal

Prepared by ROGER RICE
As Agent For LITIC
P. O. Box 325

RECORDED AND INDEXED
7-11-56
CLERK CIRCUIT
LAKE COUNTY

Dec 30 4 21 PM '56

Return →

THIS INSTRUMENT PREPARED BY:
H. L. Pringle
5376 South Highway 441
Leesburg, FL 32780

← executive line

This Indenture,

(The terms "grantor" and "grantee" herein shall be construed to include all genders and singular or plural as the context indicates.)

C. 9. 956 PAGE 2485

GC 29.00
GC 32.50
GC 7.50

88 11637

Made this _____ day of February 1988, *Return*

JACK N. PURDUM and ROSEMARY P. PURDUM, as Trustees of the Jack N. Purdum Living Trust dated December 12, 1984

of the County of Lake, State of Florida, grantor, and

SOUTHERN STATES UTILITIES, INC.

whose post-office address is 1000 Color Place, Apopka, FL 32703
of the County of _____, State of Florida, grantee,


125,000.00

Witnesseth: That said grantor, for and in consideration of the sum of Ten and no/100----- Dollars, and other good and valuable considerations to said grantor in hand paid by said grantee, the receipt whereof is hereby acknowledged, has granted, bargained and sold to the said grantee, and grantee's heirs, successors and assigns forever, the following described land, situate, lying and being in _____ Lake County, Florida, to-wit:

SEE EXHIBIT "A" ATTACHED.

Subject to taxes subsequent to 1987.

THE GRANTEE AGREES TO REFRAIN FROM BUILDING A WATER TOWER ON THE PROPERTY OR A WATER STORAGE STACK OR ANY FACILITY WHICH DETRACTS FROM ITS "HOUSE" APPEARANCE.



MAR 15 5 02 PM '88

and said grantor does hereby fully warrant the title to said land, and will defend the same against the lawful claims of all persons whomsoever.

In Witness Whereof, Grantor has hereunto set grantor's hand and seal the day and year first above written. Signed, sealed and delivered in our presence:

[Signature]
[Signature]
AS TO BOTH PARTIES

[Signature] (Seal)
Jack N. Purdum, as Trustee
[Signature] (Seal)
Rosemary P. Purdum, as Trustee
(Seal)

STATE OF FLORIDA
COUNTY OF LAKE

I HEREBY CERTIFY that on this day before me, an officer duly qualified to take acknowledgments, personally appeared:

Jack N. Purdum and Rosemary P. Purdum, as trustees to me known to be the person(s) described in and who executed the foregoing instrument and acknowledged before me the execution of same.

WITNESS my hand and official seal in the County and State last aforesaid this *23rd* day of February 1988.

H. L. PRINGLE, Notary Public

EXHIBIT "A"

C.M.
BOOK 956 PAGE 2486

FROM WEST 1/4 CORNER OF SECTION 14, TOWNSHIP 19 SOUTH, RANGE 25 EAST, LAKE COUNTY, FLORIDA, RUN THENCE SOUTH 89° 29' 53" EAST, 250.00 FEET ALONG AN EAST-WEST MID-SECTION LINE WHOSE DIRECTION IS INDICATED BY AN IRON AXLE AT THE EAST 1/4 CORNER OF SAID SECTION 14; THENCE NORTH 00° 26' 00" EAST, 34.65 FEET TO A POINT ON THE EASTERLY RIGHT OF WAY OF OVERTON DRIVE, AS SHOWN BY THE PLAT OF COUNTRY CLUB VIEW SUBDIVISION, FIRST ADDITION, ACCORDING TO THE PLAT THEREOF AS RECORDED IN PLAT BOOK 14, PAGE 37, PUBLIC RECORDS OF LAKE COUNTY, FLORIDA, SAID POINT BEING 66.00 FEET NORTHERLY OF, BY PERPENDICULAR MEASUREMENT, THE SOUTH RIGHT OF WAY LINE OF MORNINGSIDE DRIVE, AS SHOWN ON THE PLAT OF COUNTRY CLUB VIEW SUBDIVISION, FOURTH ADDITION, AS RECORDED IN PLAT BOOK 28, PAGES 67 AND 68, PUBLIC RECORDS OF LAKE COUNTY, FLORIDA, SAID POINT BEING THE POINT OF BEGINNING OF THIS DESCRIPTION; THENCE SOUTH 89° 52' 34" EAST, 1037.85 FEET ALONG A LINE THAT IS PARALLEL TO AND 66.00 FEET NORTHERLY OF, BY PERPENDICULAR MEASUREMENT, THE SOUTHERLY RIGHT OF WAY OF MORNINGSIDE DRIVE, AS SHOWN ON PLAT OF SAID COUNTRY CLUB VIEW SUBDIVISION, FOURTH ADDITION, TO A POINT THAT IS 40.00 FEET WESTERLY OF THE EAST LINE OF THE SOUTHWEST 1/4 OF THE NORTHWEST 1/4 OF SAID SECTION 14; THENCE NORTH 00° 25' 59" EAST, 903.77 FEET ALONG A LINE THAT IS PARALLEL TO AND 40.00 FEET WESTERLY OF THE EAST LINE OF THE SOUTHWEST 1/4 OF THE NORTHWEST 1/4 OF SAID SECTION 14; THENCE NORTH 89° 30' 33" WEST, 400.00 FEET FOR A POINT OF BEGINNING; THENCE SOUTH 00° 25' 58" WEST, 158.33 FEET; THENCE NORTH 89° 52' 34" WEST, 237.73 FEET TO THE POINT OF CURVATURE OF A CURVE CONCAVE TO THE NORTHEAST, SAID CURVE HAVING A RADIUS OF 25.00 FEET; THENCE NORTHWESTERLY ALONG THE ARC OF SAID CURVE THRU A CENTRAL ANGLE OF 93° 27' 15" A DISTANCE OF 40.78 FEET TO THE POINT OF TANGENCY; THENCE NORTH 03° 34' 41" EAST, 132.02 FEET TO THE POINT OF CURVATURE OF A CURVE CONCAVE TO THE SOUTHEAST, SAID CURVE HAVING A RADIUS OF 33.00 FEET; THENCE NORTHEASTERLY ALONG THE ARC OF SAID CURVE THRU A CENTRAL ANGLE OF 37° 07' 03" A DISTANCE OF 21.38 FEET TO THE POINT OF TANGENCY THEREOF; THENCE NORTH 40° 41' 44" EAST, 60.00 FEET; THENCE SOUTH 72° 22' 17" EAST, 218.77 FEET TO THE POINT OF BEGINNING AND POINT OF TERMINUS. (CONTAINING 49649.96 SQUARE FEET).

Exhibit I

A statement as to the applicant's technical and financial ability to render reasonably sufficient, adequate and efficient service.

Florida Water Services has the requisite technical and financial ability to render service to the proposed amended territory. Florida Water Services has been regulated by the Commission since 1964 and currently owns and operates in 136 water and wastewater service territories throughout the state which are under the Commission's regulatory authority. Florida Water Services has a staff of engineers, scientists, accountants, and other professionals based in its Orlando headquarters, as well as, licensed operators that operate and maintain facilities located throughout the state. Furthermore, Florida Water Services facilities are in substantial compliance with all applicable environmental regulations. At year-end 1997, Florida Water Services' capital structure consisted of more than \$208 million in total capital, including more than \$118 million in long-term debt and more than \$90 million in equity capital. The Commission has acknowledged the technical and financial ability of Florida Water Services Corporation in numerous proceedings, including transfers and amendments. In consideration of the foregoing, Florida Water Services submits that it has more than adequate technical and financial ability to render service to the proposed amended territory.

Exhibit J

A detailed statement regarding the proposed method of financing the construction, and the projected impact on the utility's capital structure.

Water lines will be designed and constructed by the developers in accordance with Florida Water Service's standards and specifications and then donated to Florida Water Services. Florida Water Services will bear the cost of any improvements necessary to its own treatment facilities to provide service to the proposed territory (e.g., upgrade of service pumps at water plant). Florida Water Services' capital costs will be dispensed through Florida Water Service's capital projects budget and funded by capital project reserves (funds obtained pursuant to scheduled and existing financing) and/or accumulated operating fund reserves.

Any development in the proposed territory will be undertaken in accordance with Florida Water Services' Commission-approved service availability policy and service availability rules.

Given the size of Florida Water Services' capital structure, the total projected financial impact of the known proposed developments on Florida Water Services' capital structure and overall contributions-in-aid-of-construction (CIAC) levels will be minimal.

Exhibit K

A statement regarding the projected impact of the extension on the utility's monthly rates and service availability charges.

Florida Water Services believes that the addition of the proposed territory should have no immediate effect on the current monthly rates at Silver Lakes/Western Shores. In future rate proceedings this additional service area may have the effect of decreasing monthly rates because of higher CIAC levels and a larger customer base, absent other changes in rate base and expenses.

There should be no immediate impact of the territory extension on Florida Water Services' service availability charges.

Exhibit L

An accurate description of the territory proposed to be added or deleted, using township, range, and section references as specified in Rule 25-30.030(2), F.A.C. If the water and wastewater territory is different, provide separate descriptions.

The territory proposed to be added is described as follows:

That portion of Township 19 South, Range 25 East, Lake County, Florida described as follows:

The portion of the West $\frac{1}{2}$ of Section 1 lying south and west of Haines Creek.

The South $\frac{1}{2}$ of Section 2.

The Northwest $\frac{1}{4}$ of the Southwest $\frac{1}{4}$ of Section 11.

The Northwest $\frac{1}{4}$ of Section 11.

The North $\frac{1}{2}$ of the Northeast $\frac{1}{4}$ of Section 11 less and except the area described as follows: Beginning at the Northeast corner of said Section 11, run South $00^{\circ}43'58''$ West a distance of 1332.51 feet; thence run North $89^{\circ}56'23''$ West a distance of 788.83 feet; thence run North $00^{\circ}07'50''$ East a distance of 183.67 feet; thence run North $36^{\circ}22'38''$ East a distance of 501.98 feet; thence run North $86^{\circ}18'09''$ East a distance of 364.00 feet; thence run South $00^{\circ}07'47''$ West a distance of 720.08 feet; thence run North $89^{\circ}55'30''$ East a distance of 142.86 feet to the Point of Beginning No. 1.

The South $\frac{1}{2}$ of the Southeast $\frac{1}{4}$ of Section 12 less and except the north 200 feet of the South $\frac{1}{2}$ of the Southeast $\frac{1}{4}$ of Section 12.

The South $\frac{1}{2}$ of the Northwest $\frac{1}{4}$ of Section 13.

The Northeast $\frac{1}{4}$ of Section 13.

The East $\frac{1}{2}$ of the Northeast $\frac{1}{4}$ of Section 15 less and except the North 700 feet of the East $\frac{1}{2}$ of the Northeast $\frac{1}{4}$ of Section 15.

That portion of Township 19 South, Range 25 East, Lake County, Florida described as follows:

Commencing at the Northwest corner of Section 12, run South $00^{\circ}43'58''$ West a distance of 1332.51 feet to the Point of Beginning No.2; thence run South $89^{\circ}30'48''$ East a distance of 241.60 feet; thence meandering along Haines Creek 538 feet more or less; thence run South $00^{\circ}00'00''$ West a distance of 490.91 feet; thence run North $87^{\circ}10'57''$ West a distance of 649.81 feet; thence run North $00^{\circ}43'58''$ East a distance of 546.00 feet to the Point of Beginning No.2.



December 23, 1998

Via Facsimile (850) 413-7000

Mr. Richard Redemann
Florida Public Service Commission
2540 Shumard Oak Boulevard
Tallahassee, FL 32399-0850

Re: Silver Lake Certificate Amendment

Dear Mr. Redemann:

I have attached another legal description for the proposed water territory in Lake County. Please disregard the previous description sent this morning, as there were some inadvertent errors on it. Thank you for your assistance.

Sincerely,

A handwritten signature in cursive script that reads "Sarah Crockett".

Sarah Crockett
Legal Assistant

Attachment

Exhibit L

An accurate description of the territory proposed to be added or deleted, using township, range, and section references as specified in Rule 25-30.030(2), F.A.C. If the water and wastewater territory is different, provide separate descriptions.

The territory proposed to be added is described as follows:

That portion of Township 19 South, Range 25 East, Lake County, Florida described as follows:

The portion of the West $\frac{1}{2}$ of Section 1 lying South and West of Haines Creek.

The South $\frac{1}{2}$ of Section 2.

The Northwest $\frac{1}{4}$ of the Southwest $\frac{1}{4}$ of Section 11.

The Northwest $\frac{1}{4}$ of Section 11.

The North $\frac{1}{2}$ of the Northeast $\frac{1}{4}$ of Section 11 less and except the area described as follows: Beginning at the Northeast corner of said Section 11, run South $00^{\circ}43'58''$ West a distance of 1332.51 feet; thence run North $89^{\circ}56'23''$ West a distance of 788.83 feet; thence run North $00^{\circ}07'50''$ East a distance of 183.67 feet; thence run North $36^{\circ}22'38''$ East a distance of 501.98 feet; thence run North $86^{\circ}18'09''$ East a distance of 364.00 feet; thence run North $00^{\circ}07'47''$ East a distance of 720.08 feet; thence run North $89^{\circ}55'30''$ East a distance of 142.86 feet to the Point of Beginning No. 1.

The South $\frac{1}{2}$ of the Southeast $\frac{1}{4}$ of Section 12 less and except the North 200 feet of the South $\frac{1}{2}$ of the Southeast $\frac{1}{4}$ of Section 12.

The South $\frac{1}{2}$ of the Northwest $\frac{1}{4}$ of Section 13.

The Northeast $\frac{1}{4}$ of Section 13.

The East $\frac{1}{2}$ of the Northeast $\frac{1}{4}$ of Section 15 less and except the North 700 feet of the East $\frac{1}{2}$ of the Northeast $\frac{1}{4}$ of Section 15.

The territory proposed to be deleted is described as follows:

The territory proposed to be deleted is described as follows:

That portion of Township 19 South, Range 25 East, Lake County, Florida described as follows:

Commencing at the northwest $\frac{1}{4}$ of Section 12, run South $00^{\circ}43'58''$ West a distance of 1332.51 feet to the Point of Beginning No.2; thence run South $89^{\circ}30'48''$ East a distance of 241.60 feet; thence meandering along Haines Creek 538 feet more or less; thence run South $00^{\circ}00'00''$ West a distance of 490.91 feet; thence run North $87^{\circ}10'57''$ West a distance of 649.81 feet; thence run North $00^{\circ}43'58''$ East a distance of 546.00 feet to the Point of Beginning No.2.

Exhibit M

One copy of an official county tax assessment map or other map showing township, range, and section with a scale such as 1" = 200' or 1" = 400' on which the proposed territory to be added or deleted is plotted by use of metes and bounds or quarter sections and with a defined reference point of beginning. If the water and wastewater territory is different, provide separate maps.

The map required is provided as a separate attachment (Appendix M-1) to this package.

Exhibit N

One copy of detailed map(s) showing proposed lines and facilities and the territory proposed to be served. Map(s) shall be of sufficient scale and detail to enable correlation with a description of the territory proposed to be served. Provide separate maps for water and wastewater systems.

The map required is provided as a separate attachment (Appendix N-1) to this package.

Exhibit O

An affidavit that the notice of actual application was given in accordance with Section 367.045(1)(a), Florida Statutes, and Rule 25-30.030, Florida Administrative Code, by regular mail.

Please see attached.


Affidavit

State of Florida)
County of Orange)

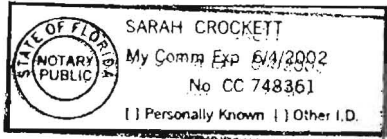
Before me, the undersigned authority, personally appeared Donna L. Henry as Executive Legal Assistant for Florida Water Services Corporation ("Florida Water") and after being duly sworn, said:


1. That she has personal knowledge of the matters contained herein.
2. Attached hereto and identified as "Appendix O-1" is a copy of the request Florida Water sent to the Public Service Commission ("Commission") pursuant to Rule 25-30.030(2), Florida Administrative Code.
3. Attached hereto and identified as "Appendix O-2" is a copy of the Commission's reply to Florida Water's aforementioned request.
4. Copies of the notice of application attached hereto and identified as "Appendix O-3" were sent by certified mail on December 31, 1998, to those entities identified by the Commission on the aforesaid "Appendix O-2."

Further Affiant sayeth not.


 Donna L. Henry
 Executive Legal Assistant
 Florida Water Services Corporation

The foregoing instrument was acknowledged before me this 14th day of January, 1999, by Donna L. Henry as Executive Legal Assistant for Florida Water Services Corporation who is personally known to me and did take an oath.




 Sarah Crockett
 Notary Public, State of Florida at Large
 Commission Number CC748361
 My Commission Expires: 6/4/02

Appendix O-1

Letter to Commission



December 23, 1998

Via Facsimile: (850) 413-7000

Mr. Richard Redemann
Florida Public Service Commission
2540 Shumard Oak Boulevard
Tallahassee, FL 32399-0850

Re: Silver Lake Certificate Amendment

Dear Mr. Redemann:

In accordance with the terms of the application for amendment of certificate, please forward to me a listing of the entities to be noticed pursuant to Section 367.045(1)(a), Florida Statutes, and Rule 25-30.030, Florida Administrative Code.

I have attached the legal descriptions for the proposed water territory in Lake County.

Please return the list via fax (407/880-1395) if possible.

If you should need any additional information in order to process this request, please call me at (407) 880-0058, ext. 399. Thank you for your assistance.

Sincerely,

A handwritten signature in cursive script that reads "Sarah Crockett".

Sarah Crockett
Legal Assistant

Attachment

Appendix O-2

List of Entities

STATE OF FLORIDA

Commissioners:
JULIA L. JOHNSON, CHAIRMAN
J. TERRY DEASON
SUSAN F. CLARK
JOE GARCIA
E. LEON JACOBS, JR.



RECEIVED
JAN 04 1998
DIVISION OF WATER & WASTE
CHARLES H. HILL
DIRECTOR
(850) 413-6900
LEGAL DEP

Public Service Commission

December 28, 1998

Ms. Donna Henry, Executive Legal Assistant
Florida Water Services
P.O. Box 609520
Orlando, FL 32860-9520

Re: Noticing List for the Application of Amendment by Florida Water Services in Lake County for the Silver Lake/Western Shore System.

Dear Ms. Henry:

Enclosed is the list of water and wastewater utilities and governmental/regulatory agencies in the above mentioned counties. Please refer to Commission Rule 25-30.030, Florida Administrative Code, for the noticing requirements. Noticing must be done in the proper format, consistent with the rule. If your notice is not in the proper format, you will be required to renotice and your application will be delayed. Instructions for preparation of a territory description are available upon request.

Please note that if your county list includes two Department of Environmental Protection offices or two Water Management District offices, you must identify which is the proper district office for your notice.

You will note that the county list is dated and is valid for sixty days from that date. If you have not performed the noticing by this date, you must request an updated list.

If you have any questions, please contact the undersigned.

Sincerely,

A handwritten signature in cursive script that reads "John D. Williams".

John D. Williams, Chief
Bureau of Policy and Industry Structure

C:\wp6\fwsc\lali.rpr
Enclosures

LIST OF WATER AND WASTEWATER UTILITIES IN LAKE COUNTY

(VALID FOR 60 DAYS)
12/28/1998-02/25/1999

UTILITY NAME

MANAGER

LAKE COUNTY

BRENDENWOOD WATER SYSTEM (WU020) P. O. BOX 350294 GRAND ISLAND, FL 32735-0294	PAUL E. DAY (352) 357-9466
CENTURY ESTATES UTILITIES, INC. (WU725) 325 SOUTH ORLANDO AVENUE WINTER PARK, FL 32789-3660	JOSEPH LINARTAS (407) 644-2804
CRYSTAL RIVER UTILITIES, INC. (WU766) P. O. BOX 520247 LONGWOOD, FL 32752-0247	RICHARD BOWLES (407) 260-2214
FLORIDA WATER SERVICES CORPORATION (WS227) P. O. BOX 609520 ORLANDO, FL 32860-9520	BRIAN P. ARMSTRONG (407) 880-0058
HARBOR HILLS UTILITIES, L.P. (WU727) 6538 LAKE GRIFFIN ROAD LADY LAKE, FL 32159-2900	R.S. HUTCHESON (352) 753-7000
J. SWIDERSKI UTILITIES, INC. (WS543) 9800 U.S. HIGHWAY 441, SUITE 102 LEESBURG, FL 34788-3918	JOE SWIDERSKI (352) 326-8981
LAKE GROVES UTILITIES, INC. (WS641) P. O. BOX 915505 LONGWOOD, FL 32791-5505	JERRY SALSANO (407) 862-9688
LAKE UTILITY COMPANY (WS619) 25201 U.S. HIGHWAY 27 LEESBURG, FL 34748-9099	EARL THIELE (352) 326-4170
LAKE UTILITY SERVICES, INC. (WU553) 200 WEATHERSFIELD AVENUE ALTAMONTE SPRINGS, FL 32714-4027	DON RASMUSSEN (407) 869-1919
LAKE YALE UTILITY COMPANY (LAKE YALE CORPORATION D/B/A) (WS700) 11643 MARTEL COURT LEESBURG, FL 34788-8103	LEROY K. NEW (352) 483-1377
PENNBROOKE UTILITIES, INC. (WS677) 146 HORIZON COURT LAKELAND, FL 33813-1742	FRANK H. HAAS (941) 646-2904

LIST OF WATER AND WASTEWATER UTILITIES IN LAKE COUNTY

(VALID FOR 60 DAYS)
12/28/1998-02/25/1999

UTILITY NAME

MANAGER

LAKE COUNTY (continued)

PINE HARBOUR WATER UTILITIES (WU635)
P. O. BOX 447
FRUITLAND PARK, FL 34731-0477

JIM C. BRANHAM
(352) 787-2944

RAINTREE UTILITIES, INC. (WU663)
37731 STATE ROAD 19
UMATILLA, FL 32784-9618

DON MONN
(904) 357-3767

ROUTE 19A NORTH JOINT VENTURE (CENTURY REALTY FUNDS/HASELT (WS577)
P. O. BOX 5252
LAKELAND, FL 33807-5252

RAYMOND MOATS
(941) 647-1581

SHANGRI-LA BY THE LAKE UTILITIES, INC. (WS728)
11654 LONG LAKE DRIVE
SPARTA, MI 49345

WILLIAM E. WERNER
(616) 887-8888

SOUTHLAKE UTILITIES, INC. (WS638)
P. O. BOX 6209
TALLAHASSEE, FL 32314-6209

ROBERT L. CHAPMAN, III
(888) 876-3569

SUN COMMUNITIES FINANCE LIMITED PARTNERSHIP (WS755)
31700 MIDDLEBELT ROAD, SUITE 145
FARMINGTON HILLS, MI 48334

JOSE A. DIEZ-ARGUELLES
(850) 224-9634

W.B.B. UTILITIES, INC. (WU639)
4116 BAIR AVENUE
FRUITLAND PARK, FL 34731-9647

RICHARD E. BAIR
(352) 787-4347

LIST OF WATER AND WASTEWATER UTILITIES IN LAKE COUNTY

(VALID FOR 60 DAYS)
12/28/1998-02/25/1999

UTILITY NAME

MANAGER

GOVERNMENTAL AGENCIES

ADMINISTRATOR, CITY OF UMATILLA
P. O. BOX 2286
UMATILLA, FL 32784-2286

CLERK, BOARD OF COUNTY COMMISSIONERS, LAKE COUNTY
P. O. BOX 7800
TAVARES, FL 32778-7800

DEP CENTRAL DISTRICT
3319 MAGUIRE BLVD., SUITE 232
ORLANDO, FL 32803-3767

DEP SOUTHWEST DISTRICT
3804 COCONUT PALM DRIVE
TAMPA, FL 33618-8318

EAST CENTRAL FLORIDA PLANNING COUNCIL
1011 WYMORE ROAD, SUITE 105
WINTER PARK, FL 32789

MAYOR, CITY OF CLERMONT
P. O. BOX 120219
CLERMONT, FL 32712-0219

MAYOR, CITY OF EUSTIS
P. O. DRAWER 68
EUSTIS, FL 32727-0068

MAYOR, CITY OF FRUITLAND PARK
506 WEST BERCKMAN STREET
FRUITLAND PARK, FL 34731-3200

MAYOR, CITY OF GROVELAND
156 SOUTH LAKE AVENUE
GROVELAND, FL 34736-2597

LIST OF WATER AND WASTEWATER UTILITIES IN LAKE COUNTY

(VALID FOR 60 DAYS)
12/28/1998-02/25/1999

UTILITY NAME

MANAGER

MAYOR, CITY OF LEESBURG
P. O. BOX 490630
LEESBURG, FL 32749-0630

MAYOR, CITY OF MASCOTTE
P. O. BOX 56
MASCOTTE, FL 34753-0056

MAYOR, CITY OF MINNEOLA
P. O. BOX 678
MINNEOLA, FL 34755-0678

MAYOR, CITY OF MOUNT DORA
P. O. BOX 176
MOUNT DORA, FL 32756-0176

MAYOR, CITY OF TAVARES
P. O. BOX 1068
TAVARES, FL 32778-1068

MAYOR, TOWN OF ASTATULA
P. O. BOX 609
ASTATULA, FL 34705-0609

MAYOR, TOWN OF HOWEY-IN-THE-HILLS
P. O. BOX 67
HOWEY-IN-THE-HILLS, FL 34737-0067

MAYOR, TOWN OF LADY LAKE
225 WEST GUAVA STREET
LADY LAKE, FL 32159-3735

MAYOR, TOWN OF MONTVERDE
P. O. BOX 560008
MONTVERDE, FL 34729-0008

LIST OF WATER AND WASTEWATER UTILITIES IN LAKE COUNTY

(VALID FOR 60 DAYS)
12/28/1998-02/25/1999

UTILITY NAME

MANAGER

ST. JOHNS RIVER WTR MANAGEMENT DISTRICT
P.O. BOX 1429
PALATKA, FL 32178-1429

STATE OFFICIALS

STATE OF FLORIDA PUBLIC COUNSEL
C/O THE HOUSE OF REPRESENTATIVES
THE CAPITOL
TALLAHASSEE, FL 32399-1300

DIVISION OF RECORDS AND REPORTING
FLORIDA PUBLIC SERVICE COMMISSION
2540 SHUMARD OAK BOULEVARD
TALLAHASSEE, FL 32399-0850

Appendix 0-3

Copy of Notice

NOTICE OF APPLICATION FOR AN EXTENSION OF SERVICE AREA

Notice is hereby given on December 31, 1998, pursuant to Section 367.045, Florida Statutes, of the Application of Florida Water Services Corporation to amend its Water Certificate No. 106-W to add and delete territory in Lake County, Florida, as follows:

LAKE COUNTY

SILVER LAKES/WESTERN SHORES PROPOSED
ADDITION TO WATER SERVICE TERRITORY:

That portion of Township 19 South, Range 25 East, Lake County, Florida described as follows:

The portion of the West $\frac{1}{2}$ of Section 1 lying south and west of Haines Creek.

The South $\frac{1}{2}$ of Section 2.

The Northwest $\frac{1}{4}$ of the Southwest $\frac{1}{4}$ of Section 11.

The Northwest $\frac{1}{4}$ of Section 11.

The North $\frac{1}{2}$ of the Northeast $\frac{1}{4}$ of Section 11 less and except the area described as follows: Beginning at the Northeast corner of said Section 11, run South $00^{\circ}43'58''$ West a distance of 1332.51 feet; thence run North $89^{\circ}56'23''$ West a distance of 788.83 feet; thence run North $00^{\circ}07'50''$ East a distance of 183.67 feet; thence run North $36^{\circ}22'38''$ East a distance of 501.98 feet; thence run North $86^{\circ}18'09''$ East a distance of 364.00 feet; thence run South $00^{\circ}07'47''$ West a distance of 720.08 feet; thence run North $89^{\circ}55'30''$ East a distance of 142.86 feet to the Point of Beginning No. 1.

The South $\frac{1}{2}$ of the Southeast $\frac{1}{4}$ of Section 12 less and except the north 200 feet of the South $\frac{1}{2}$ of the Southeast $\frac{1}{4}$ of Section 12.

The South $\frac{1}{2}$ of the Northwest $\frac{1}{4}$ of Section 13.

The Northeast $\frac{1}{4}$ of Section 13.

The East $\frac{1}{2}$ of the Northeast $\frac{1}{4}$ of Section 15 less and except the North 700 feet of the East $\frac{1}{2}$ of the Northeast $\frac{1}{4}$ of Section 15.

The territory proposed to be deleted is described as follows:

That portion of Township 19 South, Range 25 East, Lake County, Florida described as follows:

Commencing at the northwest $\frac{1}{4}$ of Section 12, run South $00^{\circ}43'58''$ West a distance of 1332.51 feet to the Point of Beginning No.2; thence run South $89^{\circ}30'48''$ East a distance of 241.60 feet; thence meandering along Haines Creek 538 feet more or less; thence run South $00^{\circ}00'00''$ West a distance of 490.91 feet; thence run North $87^{\circ}10'57''$ West a distance of 649.81 feet; thence run North $00^{\circ}43'58''$ East a distance of 546.00 feet to the Point of Beginning No.2.

Any objection to the said application must be made in writing within thirty days from this date to: Director, Division of Records and Reporting, Florida Public Service Commission, 2540 Shumard Oak Boulevard, Tallahassee, Florida, 32399-0870. A copy of said objection should be mailed to the application, whose address is: Florida Water Services Corporation, Attn: Matthew J. Feil, Esquire, P.O. Box 609520, Orlando, Florida 32860-9520.

Exhibit P

An affidavit that the notice of actual application was given in accordance with Rule 25-30.030, Florida Administrative Code, by regular mail or personal delivery to each customer of the system. A copy of the notice shall accompany the affidavit.

Please see attached.


Affidavit

State of Florida
County of Orange

Before me, the undersigned authority, personally appeared Donna L. Henry as Executive Legal Assistant for Florida Water Services Corporation and after being duly sworn, said:


1. That she has personal knowledge of the matters contained herein.
2. Attached hereto and identified as "Appendix P-1" is a copy of the notice of application.
3. Attached hereto and identified as "Appendix P-2" is a copy of the customer list for the area to be added to the territory. This list was generated by Florida Water's Business Development Department.
4. Copies of the notice were sent by certified mail on December 31, 1998, to those customers identified on the aforesaid Appendix P-2.


Further Affiant sayeth not.



Donna L. Henry
Executive Legal Assistant
Florida Water Services Corporation

The foregoing instrument was acknowledged before me this 14th day of January, 1999, by Donna L. Henry as Executive Legal Assistant for Florida Water Services Corporation who is personally known to me and did take an oath.





Sarah Crockett
Notary Public, State of Florida at Large
Commission Number CC748361
My Commission Expires: 6/4/02

Appendix P-1

Notice

NOTICE OF APPLICATION FOR AN EXTENSION OF SERVICE AREA

As an existing customer, you are hereby noticed on December 31, 1998, pursuant to Section 367.045, Florida Statutes, of the Application of Florida Water Services Corporation to amend its Water Certificate No. 106-W to add and delete territory in Lake County, Florida, as follows:

LAKE COUNTY

SILVER LAKES/WESTERN SHORES PROPOSED ADDITION TO WATER SERVICE TERRITORY:

That portion of Township 19 South, Range 25 East, Lake County, Florida described as follows:

The portion of the West $\frac{1}{2}$ of Section 1 lying south and west of Haines Creek.

The South $\frac{1}{2}$ of Section 2.

The Northwest $\frac{1}{4}$ of the Southwest $\frac{1}{4}$ of Section 11.

The Northwest $\frac{1}{4}$ of Section 11.

The North $\frac{1}{2}$ of the Northeast $\frac{1}{4}$ of Section 11 less and except the area described as follows: Beginning at the Northeast corner of said Section 11, run South $00^{\circ}43'58''$ West a distance of 1332.51 feet; thence run North $89^{\circ}56'23''$ West a distance of 788.83 feet; thence run North $00^{\circ}07'50''$ East a distance of 183.67 feet; thence run North $36^{\circ}22'38''$ East a distance of 501.98 feet; thence run North $86^{\circ}18'09''$ East a distance of 364.00 feet; thence run South $00^{\circ}07'47''$ West a distance of 720.08 feet; thence run North $89^{\circ}55'30''$ East a distance of 142.86 feet to the Point of Beginning No. 1.

The South $\frac{1}{2}$ of the Southeast $\frac{1}{4}$ of Section 12 less and except the north 200 feet of the South $\frac{1}{2}$ of the Southeast $\frac{1}{4}$ of Section 12.

The South $\frac{1}{2}$ of the Northwest $\frac{1}{4}$ of Section 13.

The Northeast $\frac{1}{4}$ of Section 13.

The East $\frac{1}{2}$ of the Northeast $\frac{1}{4}$ of Section 15 less and except the North 700 feet of the East $\frac{1}{2}$ of the Northeast $\frac{1}{4}$ of Section 15.

The territory proposed to be deleted is described as follows:

That portion of Township 19 South, Range 25 East, Lake County, Florida described as follows:

Commencing at the northwest $\frac{1}{4}$ of Section 12, run South $00^{\circ}43'58''$ West a distance of 1332.51 feet to the Point of Beginning No.2; thence run South $89^{\circ}30'48''$ East a distance of 241.60 feet; thence meandering along Haines Creek 538 feet more or less; thence run South $00^{\circ}00'00''$ West a distance of 490.91 feet; thence run North $87^{\circ}10'57''$ West a distance of 649.81 feet; thence run North $00^{\circ}43'58''$ East a distance of 546.00 feet to the Point of Beginning No.2.

Any objection to the said application must be made in writing within thirty days from this date to: Director, Division of Records and Reporting, Florida Public Service Commission, 2540 Shumard Oak Boulevard, Tallahassee, Florida, 32399-0870. A copy of said objection should be mailed to the application, whose address is: Florida Water Services Corporation, Attn: Matthew J. Feil, Esquire, P.O. Box 609520, Orlando, Florida 32860-9520.

Appendix P-2

Customer List

CUST NAME	PLANT	SCH	Mail#	Mailing	Mail City
33994 BURR, KEITH D	574	113	35006	HAINES CREEK RD	LEESBURG
46833 STEVENS, WILLIAM C	566	25	35012	HAINES CREEK RD	LEESBURG
45958 MEEKS, DORA	566	25	35018	HAINES CREEK RD	LEESBURG
33433 CROWELL, MICHAEL L	574	113	35027	HAINES CREEK RD	LEESBURG
27575 THOMAS, LEE A	574	113	35028	HAINES CREEK RD	LEESBURG
57401 DORNSHULD, CARL	574	113	35044	HAINES CREEK RD	LEESBURG
28511 WAHL, SAMUEL	574	113	35101	HAINES CREEK RD	LEESBURG
27237 PETERSON, CATHY	574	113	35106	HAINES CREEK RD	LEESBURG
39992 SILVA, BARBARA	574	113	35115	HAINES CREEK RD	LEESBURG
37619 WITHINGTON, JACK	574	113	35116	HAINES CREEK RD	LEESBURG
38272 CUSHMAN, ALEX	574	113	35119	HAINES CREEK RD	LEESBURG
45696 VIBERT GRACE	566	25	35126	HAINES CREEK RD	LEESBURG
33790 BLANCHARD, WILLIAM	574	113	35129	HAINES CREEK RD	LEESBURG
22538 VOTH, JOHN L	574	113	35139	HAINES CREEK RD	LEESBURG
34352 THOMAS, LINDA	574	113	35219	HAINES CREEK RD	LEESBURG
36272 SMITH, RALPH W	574	113	35224	HAINES CREEK RD	LEESBURG
37938 HAWKINS, MARCUS	574	113	35234	HAINES CREEK RD	LEESBURG
37936 EDWARDS, ROBERT	574	113	35241	HAINES CREEK RD	LEESBURG
36336 MELOY, ALVIN	574	113	35244	HAINES CREEK RD	LEESBURG
40198 PETRONI, JAMES	574	113	35247	HAINES CREEK RD	LEESBURG
35914 YANCEY, MAX L	574	113	35300	HAINES CREEK RD	LEESBURG
37344 WEIR, JACK	574	113		PO BOX 490436	LEESBURG
983462 HATHAWAY, ALAN	574	113	35312	HAINES CREEK RD	LEESBURG
57460 GRUBAUGH, ROGER	574	113	1916	EDGEWOOD DR	DEFIANCE
39059 MEAGHER, JOHN R	574	113	35323	HAINES CREEK RD	LEESBURG
46836 KING, MORRIS C	566	25	35324	HAINES CREEK RD	LEESBURG
38057 DEVLIN, MARK	574	113	11027	RIVERSIDE RD	LEESBURG
991460 RAPISARDI, EDWARD	574	113	35103	RIVERSIDE CT	LEESBURG
36271 EBANIETTI, MARIO	574	113	35104	RIVERSIDE CT	LEESBURG
28478 ZUCCO, JOSEPH J	574	113	35105	RIVERSIDE CT	LEESBURG
27221 HANKINSON, HAROLD J	574	113	35106	RIVERSIDE CT	LEESBURG
989827 GREEN, PAUL	574	113	35107	RIVERSIDE CT	LEESBURG
991367 FREMEAU, JEROME	574	113	35108	RIVERSIDE CT	LEESBURG
55006 DODGE, RICHARD G	574	113	35110	RIVERSIDE CT	LEESBURG
994852 GWYNN, LONNY	574	113	35111	RIVERSIDE CT	LEESBURG
28549 WEST, CHARLES	574	113	35112	RIVERSIDE CT	LEESBURG
67880 GUNASEKARA, CHARLES J A	574	113	35114	RIVERSIDE CT	LEESBURG
997115 LAFRATE, RICHARD	574	113	35116	RIVERSIDE CT	LEESBURG
978092 RIVERSIDE HMWNRS ASSN	574	113	11004	RIVERSIDE RD	LEESBURG
27340 BENTON, RICHARD	574	113	11002	RIVERSIDE RD	LEESBURG
984166 BRUTUS, LUCIEN	574	113	11003	RIVERSIDE RD	LEESBURG
39343 VICE, LORI/MARK	574	113	11006	RIVERSIDE RD	LEESBURG
981101 TOOGOOD, GEORGE	574	113	11008	RIVERSIDE RD	LEESBURG
41421 BUCKWALTER, JOE	574	113	11009	RIVERSIDE RD	LEESBURG
49208 FRASER, RON	574	113	11010	RIVERSIDE RD	LEESBURG
994536 HANNON, DONALD	574	113	11011	RIVERSIDE RD	LEESBURG
65990 PRINGLE DEVELOPMENT INC	574	113	26600	ACE AVE	LEESBURG
31044 MILLER, JAN	574	113	11013	RIVERSIDE RD	LEESBURG

#LOCATION	SERVICE ADDRESS	LEGAL	STATUS	STSAOI	DIST	BOOK	STOP
	35006 HAINES CREEK RD	L-1	S	A	W	182	40
	35012 HAINES CREEK RD	L-2	S	A	W	182	50
	35018 HAINES CREEK RD	L-3	S	A	W	182	60
	35027 HAINES CREEK RD	L-51	S	A	W	182	740
	35028 HAINES CREEK RD	L-53	S	A	W	182	750
	35044 HAINES CREEK RD	L-54	S	A	W	182	650
	35101 HAINES CREEK RD	L-50	S	A	W	182	610
	35106 HAINES CREEK RD	L-55	S	A	W	182	630
	35115 HAINES CREEK RD	L-49	S	A	W	182	600
	35116 HAINES CREEK RD	L-56	S	A	W	182	620
	35119 HAINES CREEK RD	L-48	S	A	W	182	590
	35126 HAINES CREEK RD	L-57	S	A	W	182	570
	35129 HAINES CREEK RD	L-47	S	A	W	182	580
	35139 HAINES CREEK RD	L-46	S	A	W	182	560
	35219 HAINES CREEK RD	L-43	S	A	W	182	550
	35224 HAINES CREEK RD	L-61	S	A	W	182	540
	35234 HAINES CREEK RD	L-62	S	A	W	182	530
	35241 HAINES CREEK RD	L-41	S	A	W	182	520
	35244 HAINES CREEK RD	L-63	S	A	W	182	510
	35247 HAINES CREEK RD	L-40	S	A	W	182	490
	35300 HAINES CREEK RD	L- 64	S	A	W	182	500
	35305 HAINES CREEK RD	L-39	S	A	W	182	480
	35312 HAINES CREEK RD	L-65	S	A	W	182	450
	35313 HAINES CREEK RD	L-38	S	A	W	182	475
	35323 HAINES CREEK RD	L-37	S	A	W	182	470
	35324 HAINES CREEK RD	L-36	S	A	W	182	460
	11027 RIVERSIDE RD	L-68	S	A	W	182	370
	35103 RIVERSIDE CT	L-21	S	A	W	182	270
	35104 RIVERSIDE CT	L-11	S	A	W	182	170
	35105 RIVERSIDE CT	L-20	S	A	W	182	260
	35106 RIVERSIDE CT	L-12	S	A	W	182	180
	35107 RIVERSIDE CT	L-19 B-RS	S	A	W	182	250
	35108 RIVERSIDE CT	L-13	S	A	W	182	190
	35110 RIVERSIDE CT	L-14	S	A	W	182	200
	35111 RIVERSIDE CT	L-18	S	A	W	182	240
	35112 RIVERSIDE CT	L-15	S	A	W	182	210
	35114 RIVERSIDE CT	L-16 B-RS	S	A	W	182	220
	35116 RIVERSIDE CT	L-17	S	A	W	182	230
N/A	RIVERSIDE ENTRY	WATER	S	A	W	182	30
	11002 RIVERSIDE RD	L-5	S	A	W	182	70
	11003 RIVERSIDE RD	L-77	S	A	W	182	100
	11006 RIVERSIDE RD	L-6	S	A	W	182	80
	11008 RIVERSIDE RD	L-7	S	A	W	182	90
	11009 RIVERSIDE RD	L-76	S	A	W	182	110
	11010 RIVERSIDE RD	L-8	S	A	W	182	120
	11011 RIVERSIDE RD	L-75	S	A	W	182	130
	11012 RIVERSIDE RD	L-9	S	A	W	182	125
	11013 RIVERSIDE RD	L-74	S	A	W	182	140

St	ZIP	TSERV	WCNDTE	CLSDTE	MET1	MSIZE	MSET	REPDT	ACCT
FL	34788-3130	RES	950130	0	1139535	1	940322	0	8100002006
FL	34788	RES	970225	0	96869340	1	970225	0	4041500084
FL	34788	RES	960716	0	41437393	1	960716	0	4041500083
FL	34788	RES	941220	0	41271001	1	940801	960830	8100000207
FL	34788-3131	RES	940211	0	93656193	1	931018	0	8100000186
FL	34788	RES	971008	0	96869383	1	0	0	8100000242
FL	34788	RES	940401	0	93656134	1	931209	0	8100000188
FL	34788-3131	RES	940126	0	93656194	1	931018	0	8100000185
FL	34788-3156	RES	951107	0	95284922	1	951107	0	8100000254
FL	34788-3131	RES	950714	0	95284790	1	950714	0	8100000241
FL	34788-3156	RES	950814	0	95284728	1	950516	0	8100000234
FL	34788-3131	RES	960705	0	41437339	1	960705	0	4041500082
FL	34788-3156	RES	950105	0	94515734	1	940902	950517	8100000211
FL	34788-3155	RES	930514	0	97258617	1	930224	970620	8100000168
FL	34788-3158	RES	950419	0	94741769	1	950124	0	8100000225
FL	34788-3132	RES	950503	0	94741656	1	941108	0	8100000218
FL	34788-3132	RES	950728	0	95284798	1	950728	0	8100000246
FL	34788-3158	RES	950728	0	95284797	1	950728	0	8100000245
FL	34788	RES	950508	0	94741664	1	941220	0	8100000224
FL	34788-3158	RES	951117	0	95284927	1	951117	0	8100000255
FL	34788-3132	RES	950403	0	94741716	1	941108	0	8100000219
FL	34749-0436	RES	950628	0	95573326	1	950628	0	8100000238
FL	34788-3132	RES	900716	0	97258615	1	900716	970620	8100003160
OH	43512	RES	971013	0	97677003	1	0	0	8100000283
FL	34788-3158	RES	950925	0	95284872	1	950925	0	8100000249
FL	34788-3133	RES	961101	0	40701382	1	961101	0	4041500085
FL	34788-3140	RES	950801	0	94741795	1	950328	0	8100000231
FL	34788-3135	RES	910806	0	93299782	1	910806	930907	8100000104
FL	34788-3135	RES	950503	0	94741627	1	941103	0	8100000227
FL	34788-3135	RES	940408	0	93900067	1	940110	0	8100000192
FL	34788-3135	RES	940128	0	93656195	1	931018	0	8100000182
FL	34788-3135	RES	910516	0	97258618	1	910516	970702	8100000081
FL	34788-3135	RES	910730	0	1106542	1	0	0	1815201789
FL	34788	RES	970730	0	9049823	1	0	0	8100003230
FL	34788-3135	RES	920129	0	93900096	1	920129	931128	8100000132
FL	34788-3135	RES	940404	0	93900070	1	940110	0	8100000191
FL	34788	RES	980602	0	1176874	1	0	0	1815201819
FL	34788-3135	RES	920604	0	97258558	1	920604	970630	8100000146
FL	34788-3136	RES	891005	0	98071744	1	891005	980428	1810002080
FL	34788-3136	RES	940415	0	97258604	1	921110	970620	8100000161
FL	34788	RES	900815	0	1183188	1	900815	0	8100003390
FL	34788-3136	RES	951004	0	1106544	1	890619	0	1810002076
FL	34788-3136	RES	900322	0	1198160	1	900322	0	1810002084
FL	34788-3139	RES	960201	0	94741629	1	941118	0	8100000222
FL	34788-3136	RES	970205	0	40701383	1	970205	0	8100000274
FL	34788-3139	RES	920122	0	97258626	1	920122	970620	8100000128
FL	34748	RES	980331	0	98071681	1	980331	0	8100000289
FL	34788-3139	RES	940801	0	1139688	1	891013	0	1810000071

108846 RIEDEL, JAMES	574	113	11014 RIVERSIDE RD	LEESBURG
39815 WARD, KEITH	574	113	11015 RIVERSIDE RD	LEESBURG
29144 BOYLE, JAMES N	574	113	11016 RIVERSIDE RD	LEESBURG
27014 SIMPSON, LARRY	574	113	11018 RIVERSIDE RD	LEESBURG
38122 MCREIGHT, DONOVAN R	574	113	11019 RIVERSIDE RD	LEESBURG
996373 KOHLI, FREDERIC	574	113	11020 RIVERSIDE RD	LEESBURG
37545 PURALLO, PATRICIA	574	113	11021 RIVERSIDE RD	LEESBURG
993725 RITCHEN, BARNEY	574	113	11022 RIVERSIDE RD	LEESBURG
30449 CALDWELL, SHARON	574	113	11023 RIVERSIDE RD	LEESBURG
55203 ROMIG, ROBERT	574	113	11024 RIVERSIDE RD	LEESBURG
22977 MUSSHEL, KENNETH	574	113	11025 RIVERSIDE RD	LEESBURG
21876 OLSON, DUANE	574	113	11026 RIVERSIDE RD	LEESBURG
992809 TREADWAY, CHESTER	574	113	11029 RIVERSIDE RD	LEESBURG
992129 VOLLMER, EUGENE	574	113	11030 RIVERSIDE RD	LEESBURG
33902 BURNETT, PAMELA G	574	113	11031 RIVERSIDE RD	LEESBURG
45423 CHERNAULT, ELIZABETH	574	113	11032 RIVERSIDE RD	LEESBURG
51369 MURPHEY, JAMES	574	113	11034 RIVERSIDE RD	LEESBURG
65908 THOMASSON, SYLVIA	574	113	9505 SILVERLAKE DR	LEESBURG
21909 WALDECK, MARY JANE	574	113	9801 MORNINGSIDE DR	LEESBURG
54578 DEAHL, KENNETH	574	113	9501 SILVERLAKE DR	LEESBURG
988828 RUSSELL, LEE	574	113	11036 RIVERSIDE RD	LEESBURG

11014 RIVERSIDE RD	L-22	S	A	W	182	150
11015 RIVERSIDE RD	L-73	S	A	W	182	300
11016 RIVERSIDE RD	L-23	S	A	W	182	160
11018 RIVERSIDE RD	L-24	S	A	W	182	280
11019 RIVERSIDE RD	L-72	S	A	W	182	310
11020 RIVERSIDE RD	L-25	S	A	W	182	290
11021 RIVERSIDE RD	L-71	S	A	W	182	320
11022 RIVERSIDE RD	L-26	S	A	W	182	350
11023 RIVERSIDE RD	L-70	S	A	W	182	330
11024 RIVERSIDE RD	L-27	S	A	W	182	355
11025 RIVERSIDE RD	L-69	S	A	W	182	360
11026 RIVERSIDE RD	L-28	S	A	W	182	380
11029 RIVERSIDE RD	L-67	S	A	W	182	390
11030 RIVERSIDE RD	L-30	S	A	W	182	410
11031 RIVERSIDE RD	L-66	S	A	W	182	400
11032 RIVERSIDE RD	L-31	S	A	W	182	420
11034 RIVERSIDE RD	L-32	S	A	W	182	430
9505 MORNINGSIDE DR	L-2	S	A	W	81	3300
9801 MORNINGSIDE DR	L-3	S	A	W	81	3290
9501 SILVER LK DR	L-1	S	A	W	81	15
11036 RIVERSIDE RD	L-33	S	A	W	182	1170

FL	34788-3137 RES	890822	0	1119457	1	890822	0	1810002078
FL	34788-3140 RES	951101	0	94321146	1	940801	0	8100000208
FL	34788-3137 RES	940506	0	1198724	1	931209	0	8100000187
FL	34788-3137 RES	940104	0	93900095	1	931004	0	8100000179
FL	34788-3140 RES	950804	0	94741767	1	950124	0	8100000226
FL	34788-3137 RES	920420	0	97258625	1	920420	970620	8100000138
FL	34788-3140 RES	950619	0	94515779	1	950209	0	8100000228
FL	34788-3137 RES	911121	0	96869487	1	911121	970630	8100000121
FL	34788-3140 RES	940705	0	93900151	1	940405	0	8100000196
FL	34788 RES	970722	0	97258535	1	970722	0	8100000282
FL	34788-3140 RES	930603	0	93299844	1	930603	0	8100000173
FL	34788-3137 RES	930419	0	93068379	1	930419	0	8100000172
FL	34788-3140 RES	911008	0	97258556	1	911008	970630	8100000113
FL	34788-3138 RES	910926	0	97258555	1	911008	970630	8100000107
FL	34788-3140 RES	950111	0	93941670	1	940603	0	8100000201
FL	34788-3138 RES	960628	0	97677052	1	920512	971114	8100000144
FL	34788-3138 RES	970214	0	1176876	1	900111	0	1810000072
FL	34788 RES	980326	0	4107	3	0	0	8100001920
FL	34788-3657 RES	930408	0	7092549	3	0	0	8100001930
FL	34748 RES	970626	0	1647150	2	970626	0	8100000279
FL	34788 RES	?	0	97258857	1	?	0	?

Exhibit Q

Immediately upon completion of publication, an affidavit that the notice of actual application was published once in a newspaper of general circulation in the territory in accordance with Rule 25-30.030, Florida Administrative Code. A copy of the proof of publication shall accompany the affidavit. This may be a late-filed exhibit.

The required affidavit of publication will be provided separately as a late-filed exhibit. Attached hereto as Appendix Q-1 is Florida Water Services' request for publication of the required notice.



December 31, 1998

Via Facsimile: (407) 420-5011

The Orlando Sentinel
Attn: Legal Advertising
633 North Orange Avenue
Orlando, FL 32801

Re: Legal Notice

Dear Sir or Madam:

Attached is a legal notice to be run one time in the Lake County edition of the Sentinel at your earliest convenience. **Please fax a copy of the legal notice to me prior to publication at (407) 880-1395.** I will also need an affidavit of publication as soon as possible.

The invoice and affidavit should be sent to:

Donna Henry
Florida Water Services Corporation
P. O. Box 609520
Orlando, FL 32860-9520

If you need any additional information, please call me at (407) 880-0058, ext. 267.
Thank you for your cooperation.

Sincerely,

A handwritten signature in cursive script that reads "Donna L. Henry". The signature is written in dark ink and is positioned above the typed name and title.

Donna L. Henry
Executive Legal Assistant

Attachment

NOTICE OF APPLICATION FOR AN EXTENSION OF SERVICE AREA

Notice is hereby given on December 31, 1998, pursuant to Section 367.045, Florida Statutes, of the Application of Florida Water Services Corporation to amend its Water Certificate No. 106-W to add and delete territory in Lake County, Florida, as follows:

LAKE COUNTY

SILVER LAKES/WESTERN SHORES PROPOSED
ADDITION TO WATER SERVICE TERRITORY:

That portion of Township 19 South, Range 25 East, Lake County, Florida described as follows:

The portion of the West $\frac{1}{2}$ of Section 1 lying south and west of Haines Creek.

The South $\frac{1}{2}$ of Section 2.

The Northwest $\frac{1}{4}$ of the Southwest $\frac{1}{4}$ of Section 11.

The Northwest $\frac{1}{4}$ of Section 11.

The North $\frac{1}{2}$ of the Northeast $\frac{1}{4}$ of Section 11 less and except the area described as follows: Beginning at the Northeast corner of said Section 11, run South $00^{\circ}43'58''$ West a distance of 1332.51 feet; thence run North $89^{\circ}56'23''$ West a distance of 788.83 feet; thence run North $00^{\circ}07'50''$ East a distance of 183.67 feet; thence run North $36^{\circ}22'38''$ East a distance of 501.98 feet; thence run North $86^{\circ}18'09''$ East a distance of 364.00 feet; thence run South $00^{\circ}07'47''$ West a distance of 720.08 feet; thence run North $89^{\circ}55'30''$ East a distance of 142.86 feet to the Point of Beginning No. 1.

The South $\frac{1}{2}$ of the Southeast $\frac{1}{4}$ of Section 12 less and except the north 200 feet of the South $\frac{1}{2}$ of the Southeast $\frac{1}{4}$ of Section 12.

The South $\frac{1}{2}$ of the Northwest $\frac{1}{4}$ of Section 13.

The Northeast $\frac{1}{4}$ of Section 13.

The East $\frac{1}{2}$ of the Northeast $\frac{1}{4}$ of Section 15 less and except the North 700 feet of the East $\frac{1}{2}$ of the Northeast $\frac{1}{4}$ of Section 15.

The territory proposed to be deleted is described as follows:

That portion of Township 19 South, Range 25 East, Lake County, Florida described as follows:

Commencing at the northwest $\frac{1}{4}$ of Section 12, run South $00^{\circ}43'58''$ West a distance of 1332.51 feet to the Point of Beginning No.2; thence run South $89^{\circ}30'48''$ East a distance of 241.60 feet; thence meandering along Haines Creek 538 feet more or less; thence run South $00^{\circ}00'00''$ West a distance of 490.91 feet; thence run North $87^{\circ}10'57''$ West a distance of 649.81 feet; thence run North $00^{\circ}43'58''$ East a distance of 546.00 feet to the Point of Beginning No.2.

Any objection to the said application must be made in writing within thirty days from this date to: Director, Division of Records and Reporting, Florida Public Service Commission, 2540 Shumard Oak Boulevard, Tallahassee, Florida, 32399-0870. A copy of said objection should be mailed to the application, whose address is: Florida Water Services Corporation, Attn: Matthew J. Feil, Esquire, P.O. Box 609520, Orlando, Florida 32860-9520.

Appendix Q-1

Exhibit R

An affidavit that the utility has tariffs and annual reports on file with the Commission.

Please see attached.

Affidavit

State of Florida)
County of Orange)

Before me, the undersigned authority, personally appeared Charles L. Sweat as Vice President - Business Development for Florida Water Services Corporation ("Florida Water") and after being duly sworn, said:


1. That he has personal knowledge of the matters contained herein.
2. That Florida Water has tariffs and annual reports on file with the Florida Public Service Commission.


Further Affiant sayeth not.



 Charles L. Sweat
 Vice President, Business Development
 Florida Water Services Corporation

The foregoing instrument was acknowledged before me this 14th day of January, 1999, by Charles L. Sweat as Vice President - Business Development for Florida Water Services Corporation, who is personally known to me and did take an oath.





 Donna L. Henry
 Notary Public, State of Florida at Large
 Commission Number CC543412
 My Commission Expires: 7-6-00

Exhibit S

The original and two copies of proposed revisions to the utility's tariff(s) to incorporate the proposed change to the certificated territory. Please refer to Rules 25-9.009 and 25-9.010, Florida Administrative Code, regarding page numbering of tariff sheets before preparing the tariff revisions.

An original and two separate copies of revised tariff sheets are included in the filing under separate cover.

LAKE COUNTY

Description Of Territory Served

SILVER LAKE ESTATES

Township 19 South, Range 25 East, Lake County, Florida.

Section 1

The portion of the West ½ of said Section 1 lying South and West of Haines Creek.

Section 2

The South ½ of Section 2.

Section 10

The Southeast ¼ of the Southeast ¼ of said Section 10.

Also

The East 400 feet of the Southwest ¼ of the Southeast ¼ of said Section 10.

And

The West 400 feet of the South 800 feet of the Northeast ¼ of the Southeast ¼ of said Section 10.

And

The East 400 feet of the South 800 feet of the Northwest ¼ of the Southeast ¼ of said Section 10.

Section 11

The South ½ of the Northeast ¼ of said Section 11.

Also

The North ½ of the Southeast ¼ of said Section 11.

Also

The East ½ of the Southwest ¼ of said Section 11.

Also

The Southwest ¼ of the Southwest ¼ of said Section 11.

Also

The West 350 feet of the Southwest ¼ of the Southeast ¼ of said Section 11.

Also

The Northwest ¼ of the Southwest ¼ of said Section 11.

Effective Date:

By:



Forrest L. Ludsen, Senior Vice President
Rates and Regulations

LAKE COUNTY

Description Of Territory Served

SILVER LAKE ESTATES (Cont.)

Also

The Northwest $\frac{1}{4}$ of Section 11.

Also

The North $\frac{1}{2}$ of the Northeast $\frac{1}{4}$ of Section 11 less and except the area described as follows: Beginning at the Northeast corner of said Section 11, run South $00^{\circ}43'58''$ West a distance of 1332.51 feet; thence run North $89^{\circ}56'23''$ West a distance of 788.83 feet; thence run North $00^{\circ}07'50''$ East a distance of 183.67 feet; thence run North $36^{\circ}22'38''$ East a distance of 501.98 feet; thence run North $86^{\circ}18'09''$ East a distance of 364.00 feet; thence run North $00^{\circ}07'47''$ East a distance of 720.08 feet; thence run North $89^{\circ}55'30''$ East a distance of 142.86 feet to the Point of Beginning No. 1.

Section 14

The West $\frac{1}{2}$ of the Northwest $\frac{1}{4}$ of said Section 14.

Also

The Northwest $\frac{1}{4}$ of the Southwest $\frac{1}{4}$ of said section 14.

Section 15

The North 700 feet of the East 680 feet of the Northwest $\frac{1}{4}$ of the Northeast $\frac{1}{4}$ of said Section 15.

Also

The Northeast $\frac{1}{4}$ of the Southeast $\frac{1}{4}$ of said Section 15.

Also

The North 350 feet of the East 700 feet of the Southeast $\frac{1}{4}$ of the Southeast $\frac{1}{4}$ of said Section 15.

Also

The East $\frac{1}{2}$ of the Northeast $\frac{1}{4}$ of Section 15.

Effective Date:

By:



Forrest L. Ludsen, Senior Vice President
Rates and Regulations

LAKE COUNTY

Description Of Territory Served

WESTERN SHORES

Township 19 South, Range 25 East, Lake County, Florida.

Section 12

That portion of the South ½ of the North ½ of said Section 12 that is located Southerly of Haines Creek less and except the following: Commencing at the Northwest corner of Section 12, run South 00°43'58" West a distance of 1332.51 feet to the Point of Beginning No. 2; thence run South 89°30'48" East a distance of 241.60 feet ; thence meandering along Haines Creek 538 feet more or less; thence run South 00°00'00" West a distance of 490.91 feet; thence run North 87°10'57" West a distance of 649.81 feet; thence run North 00°43'58" East a distance of 546.00 feet to the Point of Beginning No. 2.

Also

The North ½ of the South ½ of said Section 12.

Also

The North 200 feet of the South ½ of the Southwest ¼ of said Section 12.

Also

The South ½ of the Southeast ¼ of Section 12.

Section 13

The South ½ of the Northwest ¼ of Section 13.

And

The Northeast ¼ of Section 13.

Township 19 South, Range 26 East, Lake County, Florida.

Section 7

That portion of the Southwest ¼ of said section 7 that is lying Westerly of the shoreline of Lake Eustis.

Section 18

That portion of the North ½ of said Section 18 that is lying Westerly of Lake Eustis.

Effective Date:

By:



Forrest L. Ludsen, Senior Vice President
Rates and Regulations

FLORIDA PUBLIC SERVICE COMMISSION

Certificate Number
106 - W

Upon consideration of the record it is hereby ORDERED
that authority be and is hereby granted to:

FLORIDA WATER SERVICES CORPORATION

Whose principal address is:


1000 Color Place
Apopka, Florida 32703 (Lake County)

to provide water service in accordance with the provision
of Chapter 367, Florida Statutes, the Rules, Regulations
and Orders of this Commission in the territory described
by the Orders of this Commission.

This Certificate shall remain in force and effect until
suspended, cancelled or revoked by Orders of this
Commission.

ORDER	5595	DOCKET	C-72505-W
ORDER	8075	DOCKET	770578-W
ORDER	8076	DOCKET	770577-W
ORDER	8144	DOCKET	770579-W
ORDER	8299	DOCKET	780057-W
ORDER	9483	DOCKET	791043-W
ORDER	9688	DOCKET	791043-W
ORDER	9988	DOCKET	780278-W
ORDER	10154	DOCKET	810012-W
ORDER	10109-A	DOCKET	800636-W

BY ORDER OF THE
FLORIDA PUBLIC SERVICE COMMISSION



Dennis S. Baye

Director
Division of Records and Reporting

FLORIDA PUBLIC SERVICE COMMISSION

Certificate Number
106 - W
(Page No. 2)


FLORIDA WATER SERVICES CORPORATION

Whose principal address is:

1000 Color Place
Apopka, Florida 32703 (Lake County)

ORDER	15295	DOCKET	850695-W
ORDER	17180	DOCKET	861177-WS
ORDER	17223	DOCKET	861591-WS
ORDER	20647	DOCKET	881011-WU
ORDER	20869	DOCKET	880605-WS
ORDER	21636	DOCKET	890348-WU
ORDER	23459	DOCKET	900227-WU
ORDER	23852	DOCKET	900556-WU
ORDER	23656	DOCKET	891320-WU
ORDER	24230	DOCKET	900702-WU
ORDER	24792	DOCKET	910394-WU
ORDER	PSC-93-0754-FOF-WU	DOCKET	921044-WU
ORDER	PSC-93-0754A-FOF-WU	DOCKET	921044-WU
ORDER	PSC-93-1150-FOF-WU	DOCKET	930129-WU
ORDER	PSC-93-1306-FOF-WU	DOCKET	930129-WU
ORDER	PSC-95-0268-FOF-WS	DOCKET	940091-WS
ORDER	PSC-95-0569-FOF-WS	DOCKET	950163-WS
ORDER	PSC-97-0427-FOF-WS	DOCKET	970028-WS
ORDER		DOCKET	
ORDER		DOCKET	
ORDER		DOCKET	

BY ORDER OF THE
FLORIDA PUBLIC SERVICE COMMISSION



Benjamin S. Bayo

Director
Division of Records and Reporting