



ORIGINAL
Public Service Commission

-M-E-M-O-R-A-N-D-U-M-

DATE: JANUARY 25, 1999
TO: NANCY WHITE/BELLSOUTH TELECOMMUNICATIONS
ALL INTERESTED PERSONS
FROM: BETH KEATING
CLINTINA WATTS
JUNE MCKINNEY
WILL COX
RE: DOCKETS NOS. - 980946-TL, 980947-TL, 980948-TL, 981011-TL, 981012-TL,
981250-TL - BELLSOUTH'S PETITIONS FOR WAIVER OF THE PHYSICAL
COLLOCATION REQUIREMENTS

VIA FACSIMILE

Attached are directions to the Lake Mary and Daytona Port Orange central offices. Please note that these are driving directions from the Orlando International Airport. The Lake Mary central office is located at:

365 International Parkway
Lake Mary, FL

The Daytona Port Orange central office is located at:

829 Orange Avenue
Port Orange, FL

If you have any questions, please contact Beth Keating at (850) 413-6212.

- ACK _____
- AFA _____
- APP _____
- CAF _____ **BK**
- CMU _____
- CTR _____
- EAG _____
- LEG _____
- LIN _____
- OPD _____
- ROH _____
- SEC 1
- WAS _____
- OTH _____

I:\waiverdd.bk

DOCUMENT NUMBER-DATE

01069 JAN 26 89

FPSC-RECORDS/REPORTING

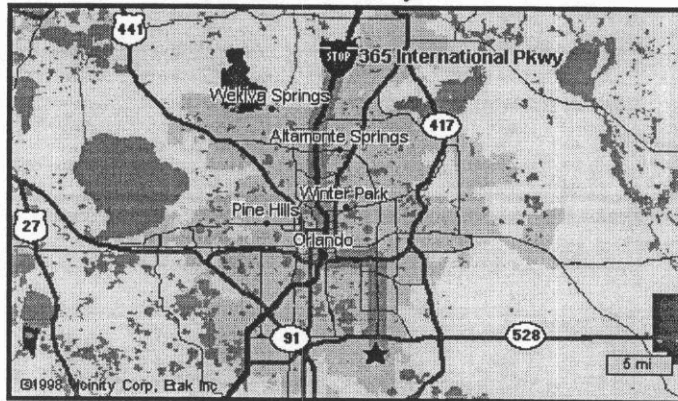


Are you an information addict?



MapBlast!

These driving directions are provided only as a rough guideline.
Please call ahead and verify these directions.



Directions from: to: **365 International Pkwy**
Lake Mary, FL 32746-5034

Approximate travel time: **39.6 minutes** Distance: **29.4 miles**

Step 1

Begin on AIRPORT BLVD E heading north for 1.3 miles

Step 2

Continue on SEMORAN BLVD (HWY 436) heading north for 6.1 miles

Step 3

Turn left on HWY 408 (EAST-WEST EXPY) heading west for 4.3 miles

Step 4

Bear right onto the on-ramp to I 4 (HWY 400) heading north for 16.0 miles

Step 5

Turn left on LAKE MARY BLVD heading west for 0.3 miles

Step 6

Turn right on INTERNATIONAL PKWY heading northeast for 1.0 miles to 365 International Pkwy

[Show Step by Step Maps](#) | [Show Return Directions](#) | [Show GPS Info](#)
Download to [Palm Pilot](#) or [WinCE](#) device.

[\[back to map\]](#)

[Home](#)

[FAQs](#)

[Help](#)

[Feedback](#)

[Visit Vicinity](#)

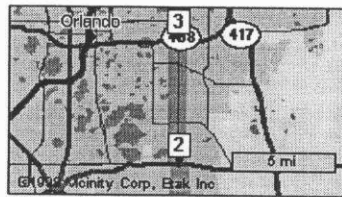
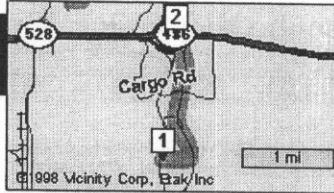
Contents Copyright ©1998 [Vicinity Corporation](#).
All rights reserved. Use subject to [license](#).
US Maps Copyright ©1998 Etak, Inc. Canadian Maps Copyright
©1998 DMTI, Inc.

[Mapblast Home](#)

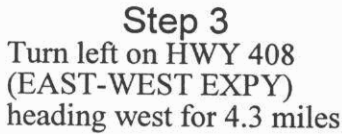
[Link to us!](#)

[What's New?](#)
(10/28/98)

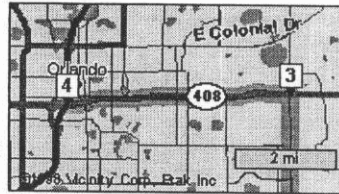
BLVD E heading north for 1.3 miles




Step 2
Continue on SEMORAN BLVD (HWY 436) heading north for 6.1 miles



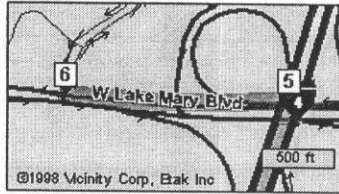
Step 3
Turn left on HWY 408 (EAST-WEST EXPY) heading west for 4.3 miles



Step 4
Bear right onto the on-ramp to I 4 (HWY 400) heading north for 16.0 miles



Step 5
Turn left on LAKE MARY BLVD heading west for 0.3 miles



Step 6
Turn right on INTERNATIONAL PKWY heading northeast for 1.0 miles to 365 International Pkwy

[Hide Step by Step Maps](#) | [Show Return Directions](#) | [Show GPS Info](#)
Download to [Palm Pilot](#) or [WinCE](#) device.

[\[back to map\]](#)

[Home](#)

[FAQs](#)

[Help](#)

[Feedback](#)

[Visit Vicinity](#)

Contents Copyright ©1998 [Vicinity Corporation](#).
All rights reserved. Use subject to [license](#).
US Maps Copyright ©1998 Etak, Inc. Canadian Maps Copyright ©1998 DMTI, Inc.

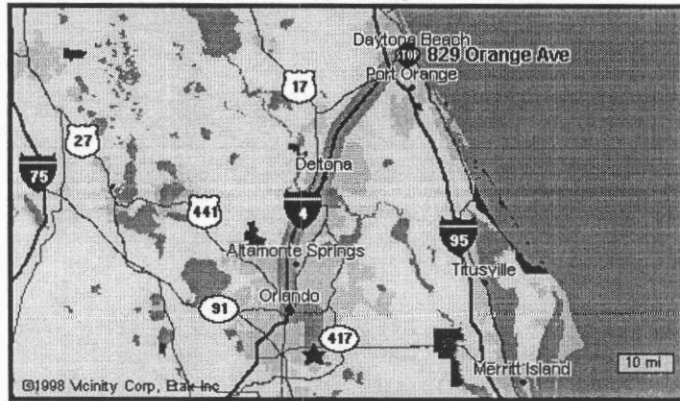


Are you an information addict?



MapBlast![™]

These driving directions are provided only as a rough guideline.
Please call ahead and verify these directions.



Directions from: to: **829 Orange Ave**
Daytona Beach, FL
32114-4769

Approximate travel time: **74.6 minutes** Distance: **66.5 miles**

Step 1

Begin on AIRPORT BLVD E heading north for 1.3 miles

Step 2

Continue on SEMORAN BLVD (HWY 436) heading north for 6.1 miles

Step 3

Turn left on HWY 408 (EAST-WEST EXPY) heading west for 4.4 miles

Step 4

Turn right on I 4 (HWY 400) heading northeast for 46.4 miles

Step 5

Bear left onto the on-ramp to US 92 (HWY 600) heading northeast for 7.6 miles

Step 6

Turn right on FRANKLIN ST heading southeast for 0.3 miles

Step 7

Turn right on ORANGE AV heading west to 829 Orange Ave

[Show Step by Step Maps](#) | [Show Return Directions](#) | [Show GPS Info](#)
Download to [Palm Pilot](#) or [WinCE](#) device.

[\[back to map\]](#)

Sponsored by:



Click to find

[Mapblast Home](#)
[Pocket Mapblast Home](#)

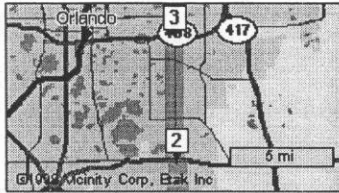
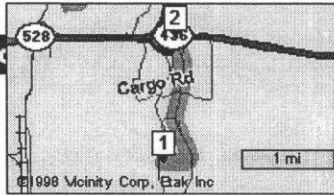
[Link to us!](#)

[What's New?](#)
(10/28/98)

[Home](#)
[Link to us!](#)
[What's New?](#)
(10/28/98)

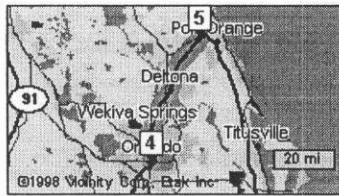
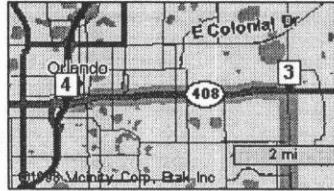
Ten signs of information added

Begin on AIRPORT BLVD E heading north for 1.3 miles



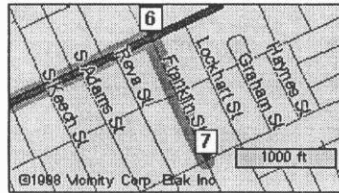
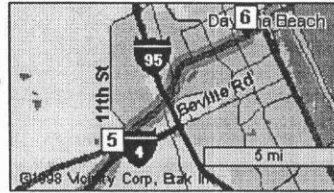
Step 2
Continue on SEMORAN BLVD (HWY 436) heading north for 6.1 miles

Step 3
Turn left on HWY 408 (EAST-WEST EXPY) heading west for 4.4 miles



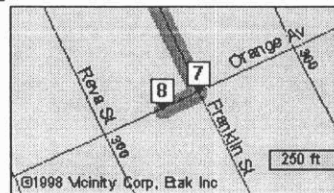
Step 4
Turn right on I 4 (HWY 400) heading northeast for 46.4 miles

Step 5
Bear left onto the on-ramp to US 92 (HWY 600) heading northeast for 7.6 miles



Step 6
Turn right on FRANKLIN ST heading southeast for 0.3 miles

Step 7
Turn right on ORANGE AV heading west to 829 Orange Ave



[Hide Step by Step Maps](#) | [Show Return Directions](#) | [Show GPS Info](#)
Download to [Palm Pilot](#) or [WinCE](#) device.

[\[back to map\]](#)

[Home](#) [FAQs](#) [Help](#) [Feedback](#) [Visit Vicinity](#)

Contents Copyright ©1998 Vicinity Corporation.
All rights reserved. Use subject to license.
US Maps Copyright ©1998 Etak, Inc. Canadian Maps Copyright ©1998 DMTI, Inc.

Resend