

MORNINGSIDE UTILITIES, INC.

4144 OAKWOOD DRIVE
ST. CLOUD, FLORIDA 34772-8187

Phone 407-892-4675
Fax 407-891-8461
Email gktuner@sprynet.com

June 30, 1999


Director
Division of Records and Reporting
2540 Shumard Oak Blvd.
Tallahassee, Fl. 32399

RE: DOCKET No. 990247-WU; Application by Morningside Utilities, Inc. for amendment of Water Certificate No. 595-W to add territory in Osceola County, Florida.

Dear Director:

Attached are requested documents for above referenced docket needed by staff.

Sincerely,



GARY K. TURNER

AFA _____
APP _____
CAF _____
DMU _____
CTR _____
EAG _____
LEG 2 _____
MAS _____
OPC _____
RRR _____
SEC 1 _____
WAW wlmaps _____
OTH _____

MORNINGSIDE UTILITIES, INC.
06.10.99 6 0 10P
GRADED BY

DOCUMENT NUMBER-DATE

08151 JUL-89

REC-RECORDS/REPORTING

APPLICATION FOR AMENDMENT OF CERTIFICATION EXTENSION

AFFIDAVIT OF SERVICES OF NOTICE OF APPLICATION FOR AMENDMENT OF CERTIFICATE

COUNTY OF OSCEOLA
STATE OF FLORIDA

BEFORE ME, the undersigned authority, personally appeared, Gary K. Turner, who being duly sworn, deposes and says:

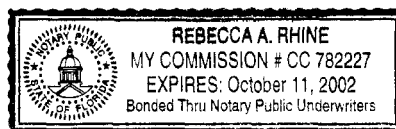
1. I am President of Morningside Utilities, Inc.
2. I mailed by regular first class U. S. Mail, postage prepaid, a copy of the attached "Notice of Application for an extension of Service Area" to each of the parties listed on the attached list of Addressees" at the Address listed therein on the 21 Day of June, 1999.
3. Further your Affiant sayeth naught.


GARY K. TURNER

Sworn to and subscribed before
me on July 2 , 1999



Notary public



LIST OF WATER AND WASTEWATER UTILITIES IN ORANGE COUNTY

(VALID FOR 60 DAYS)
06/04/1999-08/02/1999UTILITY NAMEMANAGERORANGE COUNTY

✓ COUNTRY RUN WASTEWATER UTILITY COMPANY (SU710) ✓ P. O. BOX 182061 CASSELBERRY, FL 32718-2061	JAMES GULDI (407) 830-7252
✓ EAST CENTRAL FLORIDA SERVICES, INC. (WU643) ✓ 1700 13TH STREET, SUITE 2 ST. CLOUD, FL 34769-4300	JAMES B. PAYNE (407) 957-6744
✓ FLORIDA WATER SERVICES CORPORATION (WS228) ✓ P. O. BOX 609520 ORLANDO, FL 32860-9520	BRIAN P. ARMSTRONG (407) 880-0058
✓ PARK MANOR WATERWORKS, INC. (WS188) ✓ 1527 PARK MANOR DRIVE ORLANDO, FL 32825-5737	BERNICE A. GOETZ (407) 277-1204
✓ TANGERINE WATER COMPANY, INC. (WU242) ✓ P. O. BOX 304 TANGERINE, FL 32777-0304	CONNIE L. HURLBURT (352) 383-3515
✓ UTILITIES, INC. OF FLORIDA (WU413) ✓ 200 WEATHERSFIELD AVENUE ALTAMONTE SPRINGS, FL 32714-4099	DONALD RASMUSSEN (407) 869-1919
✓ WEDGEFIELD UTILITIES, INC. (WS759) ✓ 200 WEATHERSFIELD AVENUE ALTAMONTE SPRINGS, FL 32714-4099	DONALD RASMUSSEN (407) 869-1919
✓ ZELLWOOD STATION CO-OP, INC. (WS804) ✓ 2126 SPILLMAN DRIVE ZELLWOOD, FL 32798-9797	W.A. RESTALL (407) 886-0000

LIST OF WATER AND WASTEWATER UTILITIES IN ORANGE COUNTY

(VALID FOR 60 DAYS)
06/04/1999-08/02/1999

UTILITY NAME

MANAGER

GOVERNMENTAL AGENCIES

CLERK, BOARD OF COUNTY COMMISSIONERS, ORANGE COUNTY ✓
P. O. BOX 38
ORLANDO, FL 32802-0038

DEP CENTRAL DISTRICT ✓
3319 MAGUIRE BLVD., SUITE 232
ORLANDO, FL 32803-3767

EAST CENTRAL FLORIDA PLANNING COUNCIL ✓
1011 WYMORE ROAD, SUITE 105
WINTER PARK, FL 32789

MAYOR, CITY OF APOPKA ✓
P. O. DRAWER 1229
APOPKA, FL 32704-1229

MAYOR, CITY OF BAY LAKE ✓
P. O. BOX 22066
BAY LAKE, FL 32830-2066

MAYOR, CITY OF BELLE ISLE ✓
1600 NELA AVENUE
BELLE ISLE, FL 32809-6199

MAYOR, CITY OF EDGEWOOD ✓
405 LA RUE AVENUE
EDGEWOOD, FL 32809-3406

MAYOR, CITY OF LAKE BUENA VISTA ✓
P. O. BOX 22035
LAKE BUENA VISTA, FL 32830-2035

MAYOR, CITY OF MAITLAND ✓
1776 INDEPENDENCE LANE
MAITLAND, FL 32751-5639

LIST OF WATER AND WASTEWATER UTILITIES IN ORANGE COUNTY

(VALID FOR 60 DAYS)
06/04/1999-08/02/1999

UTILITY NAME

MANAGER

✓ MAYOR, CITY OF OCOEE ✓
150 NORTH LAKESHORE DRIVE
OCOEE, FL 34761-2258

✓ MAYOR, CITY OF ORLANDO ✓
400 SOUTH ORANGE AVENUE
ORLANDO, FL 32801-3302

✓ MAYOR, CITY OF WINTER GARDEN ✓
251 WEST PLANT STREET
WINTER GARDEN, FL 34787-3099

✓ MAYOR, CITY OF WINTER PARK ✓
401 SOUTH PARK AVENUE
WINTER PARK, FL 32789-4319

✓ MAYOR, TOWN OF EATONVILLE ✓
P. O. BOX 2163
EATONVILLE, FL 32751-1999

✓ MAYOR, TOWN OF OAKLAND ✓
P. O. BOX 98
OAKLAND, FL 34760-0098

✓ MAYOR, TOWN OF WINDERMERE ✓
P. O. DRAWER 669
WINDERMERE, FL 34786-0669

✓ SO. FLORIDA WATER MANAGEMENT DISTRICT ✓
P.O. BOX 24680
WEST PALM BEACH, FL 33416-4680

✓ ST. JOHNS RIVER WTR MANAGEMENT DISTRICT ✓
P.O. BOX 1429
PALATKA, FL 32178-1429

LIST OF WATER AND WASTEWATER UTILITIES IN ORANGE COUNTY

(VALID FOR 60 DAYS)
06/04/1999-08/02/1999

UTILITY NAME

MANAGER

STATE OFFICIALS

STATE OF FLORIDA PUBLIC COUNSEL ✓
C/O THE HOUSE OF REPRESENTATIVES
THE CAPITOL
TALLAHASSEE, FL 32399-1300

DIVISION OF RECORDS AND REPORTING ✓
FLORIDA PUBLIC SERVICE COMMISSION
2540 SHUMARD OAK BOULEVARD
TALLAHASSEE, FL 32399-0850

**APPLICATION FOR
AMENDMENT OF
CERTIFICATE EXTENSION
(Section 367.045,
Florida Statutes)
LEGAL NOTICE**

NOTICE IS HEREBY GIVEN on June 21, 1999, pursuant to Section 367.045, Florida Statutes, of the Application of MORNINGSIDE UTILITIES Inc., to amend its Water Certificate No. 595-W to add Territory in Osceola Florida, as follows:

Beginning at the Northwest corner of Section 2, Township 25 South, Range 30 East, Osceola County, Florida; run South 88° 42' 52" East, along the North line of said Section 2, 384.76 feet; run thence South 01° 13' 08" West, 134.10 feet, run thence North 88° 42' 51" West, 22.24 feet; run thence South 01° 13' 08" West, 1865.87 feet to the South line of Tract A. Run thence along the South line of said Tract A the following courses: North 89° 17' 24" West, 78.25 feet; North 48° 31' 25" West, 49.29 feet; South 45° 01' 42" West, 27.85 feet; South 23° 57' 10" West, 43.79 feet; South 17° 19' 28" West, 23.82 feet; South 13° 33' 25" East, 32.04 feet; South 19° 59' 05" West, 36.60 feet; South 18° 50' 35" West, 33.93 feet; South 15° 34' 20" West, 70.52 feet; South 19° 29' 45" West, 94.80 feet; South 77° 12' 36" West, 147.27 feet; to a point on the West line of said Section 2, said point being North 01° 13' 08" East, 291.47 feet; from the Southwest corner of the Northwest 1/4 of said Section 2; run thence North 01° 13' 08" East, along said West line 2344.42 feet to the Point of Beginning. CONTAINS 18.07 acres, more or less.

Any objection to the said application must be made in writing and filed with the Director, Division of Records and Reporting, Florida Public Service Commission, 2540 Shumard Oak Boulevard, Tallahassee, Florida 32399-0850, within thirty (30) days from the date of this notice. At the same time, a copy of said objection should be mailed to the application whose address is set forth below. The objection must state the grounds for the objection with particularity. MORNINGSIDE UTILITIES Inc. 4144 Oakwood Drive St. Cloud, Florida 34772 June 26, 1999

PROOF OF PUBLICATION

**STATE OF FLORIDA,
COUNTY OF OSCEOLA**

Before me, the undersigned authority, personally appeared Dan L. Autrey, who on oath says that he is General Manager of the Osceola News-Gazette, a twice weekly newspaper published at Kissimmee, in Osceola County, Florida; that the attached copy of the advertisement was published weekly in the regular and entire edition of said newspaper in the issues of:

..... June .. 26, .. 1999 ..
.....

Affiant further says that the Osceola News-Gazette is a newspaper published in Kissimmee, in said Osceola County, Florida, and that the said newspaper has heretofore been continuously published in said Osceola County, Florida, each week and has been entered as periodicals postage matter at the post office in Kissimmee, in said Osceola County, Florida, for a period of one year next preceding the first publication of the attached copy of advertisement; and affiant further says that he has neither paid nor promised any person, firm or corporation any discount, rebate, commission or refund for the purpose of securing this advertisement for publication in the said newspaper.


Dan L. Autrey
.....

Sworn to and subscribed before me by Dan L. Autrey, who is personally known to me, this .. 26 .. day of

..... June .. 1999 ..
.....

Carol L. Gorrell
.....

Carol L. Gorrell
(N.P. Seal)



PROOF OF PUBLICATION

FROM

Osceola News-Gazette

Kissimmee, Florida
OSCEOLA COUNTY

In the Matter of

Application For Amendment
Of Certificate Extension
.....
.....

Filed day of 19.....
First Publication .. June 26 .. 19 99 ..
Last Publication .. June 26 .. 19 99 ..

Make Remittance to Osceola News-Gazette
Kissimmee, Florida

MORNINGSIDE UTILITIES, INC.
1106 MONROE AVE.
ST CLOUD, FL 34769

EXHIBIT Q

AFFIDAVIT

I GEORGE DEVILLERS DO SOLEMNLY SWEAR OR AFFIRM THAT
MORNINGSIDE UTILITIES, INC. HAS FILED ALL ANNUAL REPORTS AND
TARIFFS WITH THE COMMISSION.


BY: George Devillers

GEORGE DEVILLERS

PRESIDENT

Subscribed and sworn to before me this 25th of February 1999

Parvula J. Murphy
Notary Public



MORNINGSIDE UTILITIES, INC.
1106 MONROE AVENUE
ST. CLOUD, FLORIDA 34769

EXHIBIT R

SEE ATTACHED

GEORGE DEVILLERS
PRESIDENT

SECOND REVISED SHEET NO. 3.1

CANCELS FIRST REVISED SHEET NO. 3.1

Name of Company MORNINGSIDE UTILITIES, INC

Water Tariff

(Continued From Sheet No. 3.0)

DESCRIPTION OF TERRITORY SERVED

The following described lands located in portions of Section 3, Township 25 South, Range 30 East, Osceola County, Florida:

Beginning at the Northeast corner of Section 3, Township 25 South, Range 30 East, Osceola County, Florida, also being the Northeast corner of Lot 124, Morningside Village, Unit Four, as filed and recorded in Plat Book 5, Page 185 of the Public Records of Osceola County, Florida, run North 88° 57' 45" West, along the North line of said Section 3, 1991.94 feet to the Northwest corner of Lot 163, Morningside Village, Unit Five, as filed and recorded in Plat Book 6, Page 1 of the Public Records of Osceola County, Florida; run thence South 00° 58' 04" West, along the West line of aforesaid Morningside Village, Unit Five, 655.51 feet to the Southwest corner of Lot 159 of aforesaid Morningside Village, Unit Five; run thence South 88° 46' 09" East, along the South line of said Morningside Village, Unit Five, 662.73 feet to the Northwest corner of Lot 10, Morningside Village, Unit One, as filed and recorded in Plat Book 4, Page 84 of the Public Records of Osceola County, Florida; run thence South 00° 58' 29" West, along the West line of aforesaid Morningside Village, Unit One, 1337.02 feet to the Southwest corner of Lot 1 of aforesaid Morningside Village, Unit One; run thence along the South line of said Morningside Village, Unit One the following: South 89° 01' 31" East, 175.00 feet; North 25° 05' 45" East, 73.41 feet to a point on a 50.00 feet radius curve, concave Northwesterly; run thence Northeasterly along said 50.00 feet radius curve, through a central angle of 98° 02' 52", an arc distance of 85.56 feet (Chord bearing North 41° 57' 03" East, Chord = 75.50 feet) to the Southwest corner of Lot 19 of said Morningside Village, Unit One; run thence South 89° 01' 31" East, along the South line of said Lot 19, 155.49 feet to the Southeast corner of said Morningside Village, Unit One, said point being a point on the West line of Morningside Village, Unit Two, as filed and recorded in Plat Book 4, Page 85 of the Public Records of Osceola County, Florida; run thence South 00° 58' 29" West, along said West line of Morningside Village, Unit Two, 37.00 feet to the Southwest corner of said Morningside Village, Unit Two; run thence South 89° 01' 31" East, along the South line of said Morningside Village, Unit Two, 126.01 feet to a point on a 50.00 feet radius, concave Northwesterly; run thence Southeasterly along said 50.00

GEORGE DE VILLERS
DIRECTOR

SECOND REVISED SHEET NO. 3.2

CANCELS FIRST REVISED SHEET NO. 3.2

Name of Company MORNINGSIDE UTILITIES, INC.

Water Tariff

(Continued From Sheet No. 3.1)

DESCRIPTION OF TERRITORY SERVED

feet radius, through a central angle of $101^{\circ} 32' 13''$, an arc distance of 88.61 feet (Chord bearing South $38^{\circ} 15' 24''$ East) to a point on the West line of Lot 44 of said Morningside Village, Unit Two; run thence South $00^{\circ} 58' 29''$ West, 35.00 feet; continue thence along aforesaid South line of Morningside Village, Unit Two, the following: South $89^{\circ} 01' 31''$ East, 145.00 feet; South $00^{\circ} 58' 29''$ West, 100.00 feet South $89^{\circ} 01' 13''$ East, 290.00 feet to the Southwest corner of Lot 73, Morningside Village, Unit Three, as filed and recorded in Plat Book 5, Page 84 of the Public Records of Osceola County, Florida; run thence along the South line of said Morningside Village, Unit Three, the following: South $89^{\circ} 01' 31''$ West, 63.00 feet; South $00^{\circ} 58' 29''$ West, 133.00 feet; South $89^{\circ} 01' 31''$ East, 237.83 feet to the Southeast corner of said Morningside Village, Unit Three, said corner being on the East line of aforesaid Section 3; run thence North $01^{\circ} 11' 59''$ East, along said East line, 2234.32 feet to the Point of Beginning.

Beginning at the Northwest corner of Section 2, T 25 S, R 30 E, Osceola County, Florida, Run S $88^{\circ} 42' 52''$ E, along the North line of said Section 2, 384.76 ft; run thence S $01^{\circ} 13' 08''$ W, 134.10 ft run thence N $88^{\circ} 42' 51''$ W, 22.24 ft.; Run thence S $01^{\circ} 13' 08''$ W, 1865.87 ft to the South line of Tract A of Morningside Village East, Unit One. Run thence along the South line of said Tract A the following: N $89^{\circ} 17' 24''$ W, 78.25 ft.; N $48^{\circ} 31' 25''$ W, 49.29 ft.; S $45^{\circ} 01' 42''$ W, 27.65 ft.; S $23^{\circ} 57' 10''$ W, 43.79 ft.; S $17^{\circ} 19' 28''$ W, 23.82 ft.; S $13^{\circ} 33' 25''$ E, 32.04 ft.; S $19^{\circ} 59' 05''$ W, 36.60 ft.; S $18^{\circ} 50' 35''$ W, 33.93 ft.; S $15^{\circ} 34' 20''$ W, 70.52 ft.; S $19^{\circ} 29' 45''$ W, 94.80 ft.; S $77^{\circ} 12' 36''$ W, 147.27 ft.; to a point on the West line of said Section 2, said point being N $01^{\circ} 13' 08''$ E, 291.47 ft.; from the Southwest Corner of the N. W. $\frac{1}{4}$ of said Section 2; Run thence N $01^{\circ} 13' 08''$ E, along said West line 2344.42 ft. to the point of Beginning.

GEORGE DE VILLERS
PRESIDENT