

LAW OFFICES

ROSE, SUNDBSTROM & BENTLEY, LLP

2548 BLAIRSTONE PINES DRIVE
TALLAHASSEE, FLORIDA 32301

(850) 877-6555

ORIGINAL

RECEIVED-FPSC

99 JUL 27 PM 3:46

RECORDS AND REPORTING

MAILING ADDRESS
POST OFFICE BOX 1567
TALLAHASSEE, FLORIDA 32302-1567

TELECOPIER (850) 656-4029

July 27, 1999

VIA HAND DELIVERY

ROBERT M. C. ROSE
OF COUNSEL

CHRIS H. BENTLEY, P.A.
F. MARSHALL DETERDING
CAROL L. DUTRA
MARTIN S. FRIEDMAN, P.A.
JOHN R. JENKINS, P.A.
STEVEN T. MINDLIN, P.A.
DAREN L. SHIPPY
WILLIAM E. SUNDBSTROM, P.A.
DIANE D. TREMOR, P.A.
JOHN L. WHARTON

Blanca S. Bayo, Director
Division of Records and Reporting
Florida Public Service Commission
2540 Shumard Oak Boulevard
Tallahassee, FL 32399-0850

Re: PSC Docket No. 990940-WS;
Aloha Utilities, Inc.
Application for Amendment of Water and Wastewater Certificates
Our File No. 26038.29

Dear Ms. Bayo:

Enclosed please find the original and fifteen (15) copies of Late Filed Exhibit I, the Affidavit of Stephen G. Watford concerning notice to customers regarding the above-referenced Application. Also enclosed is the Notice of Application for Extension of Service and Deletion of Territory, which was inadvertently omitted from Late Filed Exhibit H, filed on July 20, 1999.

Should you have any questions or comments regarding this matter, please do not hesitate to contact me.

Sincerely,

ROSE, SUNDBSTROM & BENTLEY, LLP

Carol L. Dutra, Esq.
For The Firm

AFA _____
APP _____
CAF _____
CMU _____
CTR _____
EAG _____
LEG _____
MAS _____
OPC _____
RRR _____
SEC _____
WAW _____
OTH _____

CLD:sn

Enclosure

cc. Stephen G. Watford
Daniel E. Aldridge

RECEIVED & FILED

FPSC-BUREAU OF RECORDS

DOCUMENT NUMBER-DATE

08849 JUL 27 99


FPSC-RECORDS/REPORTING

ORIGINAL

Territory Extension Notice


AFFIDAVIT


I, Stephen G. Watford, President of Aloha Utilities, Inc., do hereby certify and swear that I have hand-delivered the attached Notice to all the customers of the Utility and property owners within the territory affected by the proposed extension and deletion on this 26 day of July, 1999, in accordance with the requirements of PSC Rule 25-30.030, Florida Administrative Code


Stephen G. Watford, President

STATE OF FLORIDA)
COUNTY OF Polk)

The foregoing instrument was acknowledged before me this 26th day of July, 1999 by Stephen G. Watford, who is personally known to me or who has produced _____ as identification and who did (did not) take an oath.


Print Name Connie L. Kurish
Notary Public
State of Florida at Large
My Commission Expires:



ORIGINAL

NOTICE OF APPLICATION
FOR EXTENSION OF SERVICE AND DELETION OF TERRITORY

Pursuant to Section 367.045, Florida Statutes, and Section 25-30.030, Florida Administrative Code, notice is hereby given this 12th day of July, 1999, by Aloha Utilities, Inc., 2514 Aloha Place, Holiday, Florida 34691 of their application for an extension of service and deletion of territory for the following described territory in Pasco County, Florida:

The territory proposed to be added is described as follows:

A tract of land lying within Section 32, Township 26 South, Range 17 East, Pasco County, Florida and being more particularly described as follows:

Commence at the Southwest corner of said Section 32; thence along the West line of said Section 32, N00°05'44"E, for 1773.20 feet to the POINT OF BEGINNING "A"; thence continue along said West line, N00°05'44"W, for 264.42 feet; thence leaving said West line, S48°37'00"E, for 41.48 feet; thence S19°18'54"E, for 67.62 feet; thence S12°21'43"E, for 46.63 feet; thence S13°37'13"W, for 72.24 feet; thence S38°31'25"W, for 72.24 feet; thence S64°30'15"W, for 2.11 feet to the POINT OF BEGINNING.

TOGETHER WITH THE FOLLOWING:

A tract of land lying within Section 32, Township 26 South, Range 17 East, Pasco County, Florida and being more particularly described as follows:

Commence at the Southwest corner of said Section 32; thence along the West line of said Section 32, N00°05'44"E, for 2517.36 feet to the POINT OF BEGINNING "B"; thence continue along said West line, N00°05'44"E, for 526.71 feet; thence leaving said West line, S71°32'08"E, for 2.17 feet; thence S43°53'50"E, for 38.67 feet; thence S18°27'52"W, for 24.03 feet to the point of intersection with a non-tangent curve concave to the West; thence easterly along the arc of said curve with a radial bearing S18°27'52"W, and having a radius of 50.00 feet, a central angle of 104°48'21", an arc length of 91.46 feet and a chord bearing S19°07'58"E, for 79.23 feet to the point of intersection with a non-tangent line; thence S71°32'08"E, for 108.54 feet; thence S05°12'49"W, for 66.78 feet; thence N82°59'01"E, for 65.61 feet; thence S89°10'12"E, for 65.57 feet to

the point of intersection with a non-tangent curve concave to the East; thence southerly along the arc of said curve with a radial bearing S87°37'09"E, and having a radius of 1560.00 feet, a central angle of 10°58'42", an arc length of 298.91 feet and a chord bearing S03°06'30"E, for 298.45 feet to the point of intersection with a non-tangent line; thence N89°10'12"W, for 77.60 feet; thence N80°41'04"W, for 65.72 feet; thence N89°10'12"W, for 133.79 feet; thence S34°58'01"W, for 27.31 feet to the POINT OF BEGINNING.

ALSO TOGETHER WITH THE FOLLOWING:

A tract of land lying within Section 32, Township 26 South, Range 17 East, Pasco County, Florida and being more particularly described as follows:

Commence at the Southwest corner of said Section 32; thence along the West line of said Section 32, N00°05'44"E, for 3440.63 feet to the POINT OF BEGINNING "C"; thence continue along said West line, N00°05'44"E, for 320.82 feet; thence leaving said West line, S71°50'07"E, for 42.52 feet; thence S18°09'53"W, for 112.99 feet to the point of intersection with a non-tangent curve concave to the West; thence southeasterly along the arc of said curve with a radial bearing S34°23'35"W, and having a radius of 75.00 feet, a central angle of 73°46'18", an arc length of 96.57 feet and a chord bearing S18°43'16"E, for 90.03 feet to the point of tangency; thence S18°09'53"W, for 15.40 feet to the point of curvature of a curve concave to the East; thence southerly along the arc of said curve, having a radius of 86.00 feet, a central angle of 20°21'51", an arc length of 30.57 feet and a chord bearing S07°58'58"W, for 30.41 feet to the point of reverse curvature with a curve concave to the West; thence southerly along the arc of said curve, having a radius of 114.00 feet, a central angle of 20°21'51", an arc length of 40.52 feet and a chord bearing S07°58'58"W, for 40.31 feet to the point of tangency; thence S18°09'53"W, for 15.00 feet to the point of curvature of a curve concave to the Northeast; thence southerly along the arc of said curve, having a radius of 20.00 feet, a central angle of 90°00'00", an arc length of 31.42 feet and a chord bearing S26°50'07"E, for 28.28 feet to the point of tangency; thence N71°50'07"W, for 29.55 feet to the POINT OF BEGINNING.

Having a total of 2.68 acres, more or less.

Parcels A1 & A2

A parcel of land lying within Section 25, Township 26 South, Range 16 East and Section 30, Township 26 South, Range 17 East, of Pasco County, Florida being more particularly described as follows:

BEGIN at the Southeast corner of said Section 25, also being the Southwest corner of said Section 30, and run N 89°45'40"W along the South line of said Section 25, a distance of 820.33 feet to a point on the easterly line of a 295 Foot Florida Power Corporation Right-Of-Way; thence run N 34°09'26"E along said easterly line, a distance of 2096.02 feet; thence leaving said easterly line of a 295 Foot Florida Power Corporation Right-of-Way run S 58°42'07" E, a distance of 1014.06 feet; thence run S 10°27'32"W, a distance of 1154.94 feet; thence run S 40°41'40" W, a distance of 39.62 feet; thence run S49°18'20" E, a distance of 98.36 feet to a point on the South line of said Section 30; thence run N 88°59'03" W along said South line, a distance of 1062.26 feet to the POINT OF BEGINNING. Containing 49.491 acres more or less.

together with

A parcel of land lying within Section 30, Township 26 South, Range 17 East of Pasco County, Florida being more particularly described as follows:

COMMENCE at the Southwest corner of said Section 30 and run S 88°59'03"E along the South line of said Section 30, a distance of 3879.95 feet to the POINT OF BEGINNING; thence run N 36°53'25"E, a distance of 154.34 feet; thence run N 60°19'09"E, a distance of 172.44 feet; thence run S12°37'19"E, a distance of 219.27 feet to a point on the South line of said Section 30; thence run N 88°59'03"W along said South line, a distance of 290.42 feet to the POINT OF BEGINNING. Containing 0.832 acres more or less.

The territory to be deleted is described as follows:

A tract of land lying within Section 31, Township 26 South, Range 17 East, Pasco County, Florida and being more particularly described as follows:

Commence at Southeast corner of said Section 31, thence along the East line of said Section 31, N00°05'44"E, for 874.30 feet to the

POINT OF BEGINNING "A"; thence leaving said East line, N29°36'07"W, for 75.90 feet; thence N17°10'50"W, for 94.68 feet; thence N04°45'33" W for 94.68 feet; thence N05°42'10"W, for 70.89 feet; thence N13°24'11"W, for 74.56 feet; thence N01°10'13"W, for 110.02 feet; thence N16°00'25"E, for 95.71 feet; thence S67°28'52"E, for 80.59 feet to said East line of said Section 31; thence along said East line, S00°05'44"W, for 565.00 feet to the POINT OF BEGINNING.

TOGETHER WITH THE FOLLOWING:

A tract of land lying within Section 31, Township 26 South, Range 17 East, Pasco County, Florida and being more particularly described as follows:

Commence at the Southeast corner of said Section 31; thence along the East line of said Section 31, N00°05'44"E, for 1595.46 feet to the POINT OF BEGINNING "B"; thence leaving said East line, N67°28'52"W, for 23.97 feet; thence N22°31'08"E, for 58.08 feet to said East line of said Section 31; thence along said East line, S00°05'44"W, for 62.84 feet to the POINT OF BEGINNING.

ALSO TOGETHER WITH THE FOLLOWING:

A tract of land lying within Section 31, Township 26 South, Range 17 East, Pasco County, Florida and being more particularly described as follows:

Commence at the Southeast corner of said Section 31; thence along the East line of said Section 31, N00°05'44"E, for 2143.79 feet to the POINT OF BEGINNING "C"; thence leaving said East line, N21°38'50"W, for 29.20 feet; thence North, for 85.53 feet; thence N07°58'27"E, for 79.96 feet to said East line of said Section 31; thence S00°05'44"W, for 191.86 feet to the POINT OF BEGINNING.

Having a total of 1.02 acres, more or less.

Parcel B

A parcel of land lying within Section 31, Township 26 South, Range 17 East of Pasco County, Florida being more particularly described as follows:

COMMENCE at the Northwest corner of said Section 31 and run S

88°59'03"E along the North line of said Section 31, a distance of 1062.26 feet to the POINT OF BEGINNING; thence continue to run S. 88°59'03"E along said North line, a distance of 2817.69 feet; thence run S 36°53'25"W, a distance of 9.14 feet; thence run S 60°19'09"W, a distance of 1611.18 feet; thence run N 19°33'22"W, a distance of 260.83 feet; thence run 289.70 feet along the arc of a curve to the left, said curve having a radius of 245.00 feet, a central angle of 67°44'52", and a chord of 273.11, which bears N 53°25'51"W; thence run N 87°18'20"W, a distance of 620.66 feet; thence run N 49°18'20"W, a distance of 640.14 feet to the POINT OF BEGINNING. Containing 25.472 acres more or less.

Written objections may be filed with the Director, Division of Records and Reporting, Florida Public Service Commission, 2540 Shumard Oak Boulevard, Tallahassee, Florida 32399-0870, and a copy provided to Carol L. Dutra, Esquire, Rose, Sundstrom & Bentley, LLP, 2548 Blairstone Pines Drive, Tallahassee, Florida 32301, no later than thirty (30) days after the last date this Notice was mailed or published, whichever is later.