



Marion Utilities, Inc.

710 NE 30TH AVE. Ocala, Florida 34470
(352) 622-1171

RECEIVED
FLORIDA PUBLIC
SERVICE COMMISSION

99 AUG 2 AM 8:23
MAIL ROOM

August 10, 1999

Florida Public Service Commission
2540 Shumard Oak Blvd.
Tallahassee, FL 32399-0850
Attn: Records & Reporting

DEPOSIT

DATE

D187 #

AUG 13 1999

991104-WU

Enclosed is an application for amendment of certificate 347W. This application is for correction of the legal description.

Sincerely,

Tim E. Thompson
President, Marion Utilities, Inc.

DOCUMENT NUMBER-DATE

09007 AUG 13 99

FPSC-RECORDS/REPORTING

**APPLICATION FOR AMENDMENT OF CERTIFICATE
(EXTENSION OR DELETION)**

(Pursuant to Section 367.045, Florida Statutes)

To: Director, Division of Records and Reporting
Florida Public Service Commission
2540 Shumard Oak Boulevard
Tallahassee, Florida 32399-0850

The undersigned hereby makes application for amendment of
Water Certificate No. 347W and/or Wastewater Certificate No.
 to ADD (add or delete) territory located in
MARION County, Florida, and submits the
following information:

PART I APPLICANT INFORMATION

A) The full name (as it appears on the certificate),
address and telephone number of the applicant:

MARION UTILITIES, INC.
Name of utility

(352) 622-1171 (352) 622-6924
Phone No. Fax No.

710 N.E. 30TH AVE.
Office street address

OCALA, FL 34470
City State Zip Code

N/A
Mailing address if different from street address

N/A
Internet address if applicable

B) The name, address and telephone number of the person to
contact concerning this application:

TIM E. THOMPSON (352) 622-1171
Name Phone No.

710 N.E. 30TH AVE.
Street address

OCALA FL 34470
City State Zip Code

PART II NEED FOR SERVICE

- A) Exhibit A - If the applicant is requesting an extension of territory, a statement regarding the need for service in the proposed territory, such as anticipated development in the proposed service area.
- B) Exhibit N/A - If the applicant is requesting a deletion of territory, a statement specifying the reasons for the proposed deletion, demonstrating that it is in the public interest and explaining the effect of the proposed deletion on the ability of any customer, or potential customer, to receive water and/or wastewater service, including alternative source(s) of service.
- C) Exhibit A - A statement that to the best of the applicant's knowledge, the provision of service will be consistent with the water and wastewater sections of the local comprehensive plan at the time the application is filed, as approved by the Department of Community Affairs, or, if not, a statement demonstrating why granting the amendment would be in the public interest.

PART III SYSTEM INFORMATION

A) **WATER**

- (1) Exhibit B - A statement describing the proposed type(s) of water service to be provided by the extension (i.e., potable, non-potable or both).
- (2) Exhibit B - A statement describing the capacity of the existing lines, the capacity of the existing treatment facilities, and the design capacity of the proposed extension.
- (3) Exhibit B - The numbers and dates of any construction or operating permits issued by the Department of Environmental Protection for the system proposed to be expanded.
- (4) Exhibit B - A description of the types of customers anticipated to be served by the extension, i.e., single family homes, mobile homes, duplexes, golf course, clubhouse, commercial, etc.

- (5) If the utility is requesting a deletion of territory, provide the number of current active connections within the territory to be deleted.

N/A

- (6) Exhibit C - Evidence the utility owns the land where the water facilities that will serve the proposed territory are, or will be, located. If the utility does not own the land, a copy of the agreement, such as a 99-year lease, which provides for the long term continuous use of the land. The Commission may consider a written easement or other cost-effective alternative.

B) **WASTEWATER** NOT APPLICABLE

- (1) Exhibit _____ - A statement describing the capacity of the existing lines, the capacity of the existing treatment and disposal facilities, and the design capacity of the proposed extension.
- (2) Exhibit _____ - The numbers and dates of any construction or operating permits issued by the Department of Environmental Protection for the system proposed to be expanded.
- (3) Exhibit _____ - If the utility is planning to build a new wastewater treatment plant, or upgrade an existing plant to serve the proposed territory, provide a written description of the proposed method(s) of effluent disposal.
- (4) Exhibit _____ - If (3) above does not include effluent disposal by means of reuse, provide a statement that describes with particularity the reasons for not using reuse.
- (5) Exhibit _____ - A description of the types of customers anticipated to be served by the extension, i.e., single family homes, mobile homes, duplexes, golf course, clubhouse, commercial, etc.
- (6) If the utility is requesting a deletion of territory, provide the number of current active connections within the territory to be deleted.
- _____

- (7) Exhibit _____ - Evidence the utility owns the land where the wastewater facilities that will serve the proposed territory are, or will be, located. If the utility does not own the land, a copy of the agreement, such as a 99-year lease, which provides for the long term continuous use of the land. The Commission may consider a written easement or other cost-effective alternative.

PART IV FINANCIAL AND TECHNICAL INFORMATION

- A) Exhibit D - A statement as to the applicant's technical and financial ability to render reasonably sufficient, adequate and efficient service.
- B) Exhibit D - A detailed statement regarding the proposed method of financing the construction, and the projected impact on the utility's capital structure.
- C) Provide the number of the most recent Commission order establishing or amending the applicant's rates and charges. D
- D) Exhibit D - A statement regarding the projected impact of the extension on the utility's monthly rates and service availability charges,

PART V TERRITORY DESCRIPTION AND MAPS

A) TERRITORY DESCRIPTION

Exhibit E - An accurate description of the territory proposed to be added or deleted, using township, range and section references as specified in Rule 25-30.030(2), F.A.C. If the water and wastewater territory is different, provide separate descriptions.

B) TERRITORY MAPS

Exhibit F - One copy of an official county tax assessment map or other map showing township, range and section with a scale such as 1"=200' or 1"=400' on which the proposed territory to be added or deleted is plotted by use of metes and bounds or quarter sections and with a defined reference point of beginning. If the water and wastewater territory is different, provide separate maps.

C) **SYSTEM MAPS**

Exhibit F-1 - One copy of detailed map(s) showing proposed lines and facilities and the territory proposed to be served. Map(s) shall be of sufficient scale and detail to enable correlation with a description of the territory proposed to be served. Provide separate maps for water and wastewater systems.

PART VI NOTICE OF ACTUAL APPLICATION

A) Exhibit G - An affidavit that the notice of actual application was given in accordance with Section 367.045(1)(a), Florida Statutes, and Rule 25-30.030, Florida Administrative Code, by regular mail to the following:

- (1) the governing body of the municipality, county, or counties in which the system or the territory proposed to be served is located;
- (2) the privately owned water and wastewater utilities that hold a certificate granted by the Public Service Commission and are located within the county in which the territory proposed to be served is located;
- (3) if any portion of the proposed territory is within one mile of a county boundary, the utility shall notice the privately owned utilities located in the bordering counties that hold a certificate granted by the Commission;
- (4) the regional planning council;
- (5) the Office of Public Counsel;
- (6) the Public Service Commission's Director of Records and Reporting;
- (7) the appropriate regional office of the Department of Environmental Protection; and
- (8) the appropriate water management district.

Copies of the Notice and a list of entities noticed shall accompany the affidavit. **THIS MAY BE A LATE-FILED EXHIBIT**

- B) Exhibit N/A - An affidavit that the notice of actual application was given in accordance with Rule 25-30,030, Florida Administrative Code, by regular mail or personal delivery to each customer of the system. A copy of the notice shall accompany the affidavit. **THIS MAY BE A LATE-FILED EXHIBIT.**
- C) Exhibit H - Immediately upon completion of publication, an affidavit that the notice of actual application was published once in a newspaper of general circulation in the territory in accordance with Rule 25-30,030, Florida Administrative Code. A copy of the proof of publication shall accompany the affidavit. **THIS MAY BE A LATE-FILED EXHIBIT.**

PART VII FILING FEE

Indicate the filing fee enclosed with the application:

 \$ 100.00 (for water) and/or \$ N/A (for wastewater).

Note: Pursuant to Rule 25-30.020, Florida Administrative Code, the amount of the filing fee is as follows:

- (1) For applications in which the area to be extended or deleted has the proposed capacity to serve up to 100 ERCs, the filing fee shall be \$100.
- (2) For applications in which the area to be extended or deleted has the proposed capacity to serve from 101 to 200 ERCs, the filing fee shall be \$200.
- (3) For applications in which the area to be extended or deleted has the proposed capacity to serve from 201 to 500 ERCs, the filing fee shall be \$500.
- (4) For applications in which the area to be extended or deleted has the proposed capacity to serve from 501 to 2,000 ERCs, the filing fee shall be \$1,000.
- (5) For applications in which the area to be extended or deleted has the proposed capacity to serve from 2,001 to 4,000 ERCs, the filing fee shall be \$1,750.
- (6) For applications in which the area to be extended or deleted has the proposed capacity to serve more than 4,000 ERCs, the filing fee shall be \$2,250.

PART VIII TARIFF AND ANNUAL REPORTS

- A) Exhibit I - An affidavit that the utility has tariffs and annual reports on file with the Commission.
- B) Exhibit J - The original and two copies of proposed revisions to the utility's tariff(s) to incorporate the proposed change to the certificated territory. Please refer to Rules 25-9.009 and 25-9.010, Florida Administrative Code, regarding page numbering of tariff sheets before preparing the tariff revisions. (The rules and sample tariff sheets are attached.)

PART IX AFFIDAVIT

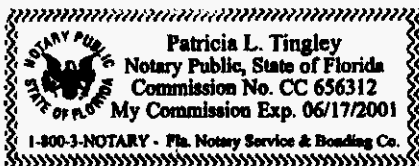
I Tim E Thompson (applicant) do solemnly swear or affirm that the facts stated in the foregoing application and all exhibits attached thereto are true and correct and that said statements of fact thereto constitute a complete statement of the matter to which it relates.

BY: [Signature]
Applicant's Signature

MARION UTILITIES, INC.
Applicant's Name (Typed)

TIM E. THOMPSON - PRESIDENT
Applicant's Title *

Subscribed and sworn to before me this 6th of August 1999.



[Signature]
Notary Public

* If the applicant is a corporation, the affidavit must be made by the president or other officer authorized by the by-laws of the corporation to act for it. If the applicant is a partnership or association, a member of the organization authorized to make such affidavit shall execute same.

PART II (A) - (B) - (C)

PART III

(A) (1) (2) (3) (4) (5)

PART IV (A) (B) (C) (D)

THIS AMENDMENT IS TO CORRECT THE LEGAL DESCRIPTION ASSIGNED TO THIS SUBDIVISION BY THE PSC. ENGINEERS IN OUR ORIGINAL FILING. DOCKET NO 810259 W, ORDER NO. 11568 ISSUED 1/31/83 - TARIFF SHEET 3.2.

EXHIBIT A AND B AND D



Marion Utilities, Inc.

710 NE 30TH AVE. OCALA, FLORIDA 34470
(352) 622-1171

August 6, 1999

LEGAL NOTICE

Notice is hereby given, pursuant to section 367.045, Florida Statutes of the application of Marion Utilities, Inc. To amend its certificate number 347W for water service to change territory in Marion County, Florida, as follows:

See enclosed Legal Description.

This application in only to correct a legal description in our existing tariff.

An objection to said application must be made in writing within thirty (30) days from this date to the Director, Division of Records and Reporting, Florida Public Service Commission, 2540 Shumard Oaks Boulevard, Tallahassee, Florida, 32399-0850. A copy of said objection should be mailed to the applicant whose address is: Marion Utilities, Inc., 710 NE 30th Avenue, Ocala, Florida, 34470.

EXHIBIT E



Marion Utilities, Inc.

710 NE 30TH AVE. OCALA, FLORIDA 34470
(352) 622-1171

Section 6 - Township 17 south range 24 east - Ponderosa

Description: Commencing at the NE corner of government Lot 4, section 6, township 17 south, range 24 east, thence $S89^{\circ}27'42''W$. Along the north boundary of said government lot 9583 feet to a point on the westerly right-of-way line curve of State Road No. S-464, said point being 50.00 feet from and radial to the center line of said State Road, said curve being concave northeasterly and having a radius of 1959.85 feet. Thence northwesterly along said westerly right-of-way line curve a chord bearing and distance of $N2^{\circ}10'5''W$ 151.99 feet to the point of tangency of said westerly right-of-way line curve. Thence $N0^{\circ}03'15''E$. Along the westerly right-of-way line of said State Road 31.61 feet for the point of beginning; thence $S0^{\circ}03'15''W$ along said westerly right-of-way line 31.61 feet to the point of curvature of said westerly right-of-way line, said curve being concave northeasterly having a radius of 1959.85 feet, thence southeasterly along said westerly right-of-way line curve a chord bearing and distance of $S2^{\circ}23'46''E$ 166.96 feet to the North boundary of a tract of land as described in deed book 314, page 345, public records of Marion County, Florida. Thence $S89^{\circ}27'42''W$, parallel to the North boundary of said government Lot 4 along the North boundary of said tract as described in deed book 314, page 345, 558.07 feet to the NW corner of said tract, thence $S0^{\circ}41'45''E$ along the west boundary of said tract 58.36 feet to the SW corner of said tract, said point also being the NW corner of a tract of land as described in deed book 251, page 104, public records of said Marion County. Thence $S1^{\circ}54'33''E$ along a West boundary of said tract 264.15 feet, thence $N98^{\circ}46'32''E$ along a South boundary of said tract 213.80 feet, thence $S0^{\circ}34'31''E$ along a West boundary of said tract 186.22 feet to the SW corner of said tract, said point also being the NW corner of a tract of land as described in deed book 251, page 219, public records of said Marion County, thence $S0^{\circ}34'31''E$ along the West boundary of said tract 779.29 feet to the SW corner of said tract, said point being on the Northerly right-of-way line of alternate U.S. Highway No. 441, 33.00 feet from and at right angle to the center line of said Highway, thence $S77^{\circ}11'22''W$ along said Northerly right-of-way line 192.63 feet to the SE corner of a tract of land as described in deed book 251, page 104, public records of said Marion County, thence $N1^{\circ}43'11''W$, along an East boundary of said tract 702.42 feet, thence $W5^{\circ}49'45''W$, along an East boundary of said tract 67.75 feet to the NE corner of said tract



Marion Utilities, Inc.

710 NE 30TH AVE. OCALA, FLORIDA 34470
(352) 622-1171

Section 6 - Township 17 South range 24 East - Ponderosa

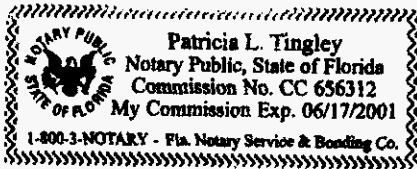
Description: thence SE7 55'37"W along the North boundary of said tract 444.36 feet to the NW corner of said tract, said from also being the NE corner of a tract of land as described in deed book 251, page 415, public records of said Marion County, thence continue S87°55'07"W along the North boundary of said tract 369.77 feet to the NW corner of said tract, said point also being on the West boundary of a tract of land as described in deed book 305, page 5, public records of said Marion County, thence N 1°25'45"W along said West boundary and continuing along a Northerly projection of said West boundary 602.14 feet to a point West from the point of beginning, thence East 1379.03 feet to the point of beginning.

PART VI (A)

THIS IS TO CERTIFY THAT MARION UTILITIES HAS NOTIFIED ALL APPLICABLE PARTIES ON THE ENCLOSED LIST BY REGULAR MAIL.


Tim E. Thompson, President

Subscribed and sworn to before me this 6th of August 1999





Notary Public

EXHIBIT G

LIST OF WATER AND WASTEWATER UTILITIES IN MARION COUNTY

(VALID FOR 60 DAYS)
07/20/1999-09/17/1999UTILITY NAMEMANAGERMARION COUNTY

A. P. UTILITIES, INC. (WU592) 3925 S.E. 45TH COURT, SUITE E OCALA, FL 34480-7431	PHILIP D. WOODS (352) 694-7474
BFF CORP. (SU595) P. O. BOX 5220 OCALA, FL 34478-5220	CHARLES DE MENZES (352) 622-4949
C.F.A.T. H2O, INC. (WS719) P. O. BOX 5220 OCALA, FL 34478-5220	CHARLES DE MENZES (352) 622-4949
COUNTYWIDE UTILITY COMPANY (WU008) P. O. BOX 1476 OCALA, FL 34478-1476	DIRK J. LEENARD (352) 245-7007
DFCCA UTILITIES, A DIVISION OF DECCA (WS165) 11637 S.W. 90TH TERRACE OCALA, FL 34481	JAMES A. BELL (352) 854-6210
EAGLE SPRINGS UTILITIES, INC. (WU470) P. O. BOX 1975 SILVER SPRINGS, FL 34489-1975	LEONARD (LEN) B. TABOR (352) 351-8800
EAST MARION SANITARY SYSTEMS, INC. (SU535) P. O. BOX 245 SILVER SPRINGS, FL 34489-0245	HERBERT HEIN (352) 351-1338
EAST MARION SANITARY SYSTEMS, INC. (WU536) P. O. BOX 245 SILVER SPRINGS, FL 34489-0245	HERBERT HEIN (352) 351-1338
FLORIDA WATER SERVICES CORPORATION (WS487) P. O. BOX 609520 ORLANDO, FL 32860-9520	BRIAN P. ARMSTRONG (407) 598-4152
LIMDALE WATER COMPANY (WU148) 24901 S.E. COUNTY HIGHWAY 42 UMATILLA, FL 32784-9144	FANNIE J. SHIELDS (352) 669-3589
LITTLE SUMMER UTILITY COMPANY (WS762) 1100 MAIN STREET LADY LAKE, FL 32159-7719	H. GARY MORSE

LIST OF WATER AND WASTEWATER UTILITIES IN MARION COUNTY

(VALID FOR 60 DAYS)
07/20/1999-09/17/1999UTILITY NAMEMANAGERMARION COUNTY (continued)

LOCH HARBOUR UTILITIES, INC. (WS151) P. O. BOX 2100 OCALA, FL 34478-2100	JOSEPH C. MCCOUN (352) 732-2100
MARION UTILITIES, INC. (WS160) 710 N.E. 30TH AVENUE OCALA, FL 34470-6460	TIM E. THOMPSON (352) 622-1171
OCALA OAKS UTILITIES, INC. (WU174) 1343 N.E. 17TH ROAD OCALA, FL 34470-4600	MICHAEL ELLZEY (352) 732-3504
OCALA SPRINGS UTILITIES INC. (WS808) 4837 SWIFT ROAD, SUITE 100 SARASOTA, FL 34231-5157	GERALD S. ALLEN (941) 925-3088
PALM CAY UTILITIES, INC. (WU803) 10641 S.W. 80TH AVENUE OCALA, FL 34481-9146	JON M. KURTZ (352) 854 0408
PINE RUN UTILITIES, INC. (WU337) 11637 S.W. 90TH TERRACE OCALA, FL 34181	JAMES A. BELL (352) 854-6210
QUAIL MEADOW UTILITIES, INC. (WU532) 2477 EAST COMMERCIAL BLVD. FT. LAUDERDALE, FL 33308-4041	STEPHEN G. MEHALLIS (954) 491-1722
RAINBOW SPRINGS UTILITIES, L.C. (WS199) P. O. BOX 1850 DUNNELLON, FL 34430-1850	LOWELL D. SMALLRIDGE (352) 489-5764
RESIDENTIAL WATER SYSTEMS, INC. (WU370) P. O. BOX 5220 OCALA, FL 34478-5220	CHARLES DEMEN7FS (352) 622-4949
S & L UTILITIES, INC. (SU327) P. O. BOX 4186 OCALA, FL 34478-4186	CHARLES FLETCHER, JR. (352) 624-1767 622-7236
SILVER CITY UTILITIES (WU362) 355 PRINCE STREET KINCARDINE, ONTARIO CANADA N2L 2-7.	DAVID SMALL (519) 396-2658

LIST OF WATER AND WASTEWATER UTILITIES IN MARION COUNTY

(VALID FOR 60 DAYS)
07/20/1999-09/17/1999UTILITY NAMEMANAGERMARION COUNTY (continued)

✓ SPRUCE CREEK SOUTH UTILITIES, INC. (SU653) 8501 S.E. 140TH LANE ROAD SUMMERFIELD, FL 34491	JAY A. THOMPSON (352) 347-0038
SPRUCE CREEK SOUTH UTILITIES, INC. (WU591) 8501 S.E. 140TH LANE ROAD SUMMERFIELD, FL 34491	JAY A. THOMPSON (352) 347-0038
STEEPLECHASE UTILITY COMPANY, INC. (WS598) * STONECREEK 11053 S.E. 174TH LOOP SUMMERFIELD, FL 34491-8619	L. HALL ROBERTSON, JR. (352) 307-1033
SUN UTILITIES OPERATING LIMITED PARTNERSHIP (WS746) ATTN: SADDLE OAK CLUB 31700 MIDDLEBELL ROAD, SUITE 145 FARMINGTON HILLS, MI 48334	JAN CARR (407) 521-9533
SUNSHINE UTILITIES OF CENTRAL FLORIDA, INC. (WU239) 10230 S.E. HIGHWAY 25 BELLEVIEW, FL 34420-5531	JAMES H. HODGES (352) 347-8228
TRADEWINDS UTILITIES, INC. (WS350) P. O. BOX 5220 OCALA, FL 34478-5220	CHARLES DE MENZES (352) 622-4949
UTILITIES, INC. OF FLORIDA (SU661) 200 WEATHERSFIELD AVENUE ALTAMONTE SPRINGS, FL 32714-4099	DONALD RASMUSSEN (407) 869-1919
UTILITIES, INC. OF FLORIDA (WU443) 200 WEATHERSFIELD AVENUE ALTAMONTE SPRINGS, FL 32714-4099	DONALD RASMUSSEN (407) 869-1919
VENTURE ASSOCIATES UTILITIES CORP. (WU512) 2661 N.W. 60TH AVENUE OCALA, FL 34482-3933	ARTHUR F. TAIT (352) 732-8662
WINDSTREAM UTILITIES COMPANY (WU385) P. O. BOX 4201 OCALA, FL 34478-4201	SHARON (SHARI) DLOUHY (352) 620-8290

LIST OF WATER AND WASTEWATER UTILITIES IN MARION COUNTY

(VALID FOR 60 DAYS)
07/20/1999-09/17/1999

UTILITY NAME

MANAGER

GOVERNMENTAL AGENCIES

CLERK, BOARD OF COUNTY COMMISSIONERS, MARION COUNTY
P. O. BOX 1030
OCALA, FL 32678-1030

DEP CENTRAL DISTRICT
3319 MAGUIRE BLVD., SUITE 232
ORLANDO, FL 32803-3767

DEP SOUTHWEST DISTRICT
3804 COCONUT PALM DRIVE
TAMPA, FL 33618-8318

MAYOR, CITY OF BELLEVIEW
5343 S.E. ABSHILL BLVD.
BELLEVIEW, FL 34420-3904

MAYOR, CITY OF DUNNELLON
20750 RIVER DRIVE
DUNNELLON, FL 34431-6744

MAYOR, CITY OF OCALA
P. O. BOX 1270
OCALA, FL 32678-1270

MAYOR, TOWN OF REDDICK
P. O. BOX 203
REDDICK, FL 32686-0203

ROBERT TITTERINGTON, MARION COUNTY
601 S.E. 25TH AVENUE
OCALA, FL 34471

S.W. FLORIDA WATER MANAGEMENT DISTRICT
2379 BROAD STREET
BROOKSVILLE, FL 34609-6899

LIST OF WATER AND WASTEWATER UTILITIES IN MARTON COUNTY

(VALID FOR 60 DAYS)
07/20/1999-09/17/1999

UTILITY NAMEMANAGER

ST. JOINS RIVER WTR MANAGLMENT DISTRICT
P.O. BOX 1429
PALATKA, FL 32178-1429

TOWN CLERK/MANAGER, TOWN OF MCINTOSH
P. O. BOX 165
MCINTOSH, FL 32664-0165

WITHACOCHEE REG PLANNING COUNCIL
1241 S.W. 10TH STREET
OCALA, FL 34474-2798

STATE OFFICIALS

STATE OF FLORIDA PUBLIC COUNSEL
C/D THE HOUSE OF REPRESENTATIVES
THE CAPITOL
TALLAHASSEE, FL 32399-1300

DIVISION OF RECORDS AND REPORTING
FLORIDA PUBLIC SERVICE COMMISSION
2540 SHUMARD OAK BOULEVARD
TALLAHASSEE, FL 32399-0850

PROOF OF PUBLICATION

STAR-BANNER

Published—Daily

OCALA, MARION COUNTY, FLORIDA

STATE OF FLORIDA,
COUNTY OF MARION

Before the undersigned authority personally appeared Carrie Haugabrook, who on oath says that she is an authorized employee of the Star-Banner, a daily newspaper published at Ocala, in Marion County, Florida; that the attached copy of advertisement, being a notice in the matter of _____

#212421 - TO AMEND ITS CERTIFICATE NUMBER 347W

_____ in the _____ Court,
was published in said newspaper in the issues of _____
August 7, 1999

Affiant further says that the said STAR-BANNER is a daily newspaper published at Ocala, in said Marion County, Florida, and that the said newspaper has heretofore been continuously published in said Marion County, Florida, daily, and has been entered as second class mail matter at the post office in Ocala, in said Marion County, Florida, for a period of one year next preceding the first publication of the attached copy of advertisement; and affiant further says that he has neither paid nor promised any person, firm or corporation any discount, rebate, commission or refund for the purpose of securing this advertisement for publication in the said newspaper.

Carrie Haugabrook

Sworn to and subscribed before me this 7th day

of August, A.D., 1999



Gloria Thomas
Notary Public

GLORIA THOMAS
(Print, Type or Stamp Name of Notary Public)

EXHIBIT H

LEGAL NOTICE
Notice is hereby given, pursuant to section 367.045, Florida Statutes of the application of Marion Utilities, Inc. to amend its certificate number 347W for water service to change territory in Marion County, Florida, as follows:
Section 6 - Township 17 South Range 24 East - Ponderosa
Description: Commencing at the NE corner of government Lot 4, section 6, township 17 south, range 24 east, thence S 89 degrees 27'42"W. Along the north boundary of said government lot 9583 feet to a point on the westerly right-of-way line curve of State Road No. S-464, said point being 50.00 feet from and radial to the center line of said State Road, said curve being concave northeasterly and having a radius of 1959.85 feet. Thence northwesterly along said westerly right-of-way line curve a chord bearing and distance of N 2 degrees 10'5"W 151.99 feet to the point of tangency of said westerly right-of-way line curve. Thence N 0 degrees 03'15"E. Along the westerly right-of-way line of said State Road 31.61 feet for the point of beginning; thence S 0 degrees 03' 15" w along said westerly right-of-way line 31.61 feet to the point of curvature of said westerly right-of-way line, said curve being concave northeasterly having a radius of 1959.85 feet, thence southeasterly along said westerly right-of-way line curve a chord bearing and distance of S 2 degrees 23'46"E 156.96 feet to the North boundary of a tract of land as described in deed book 314, page 845, public records of Marion County, Florida. Thence S 89 degrees 27'42"W, parallel to the North boundary of said government Lot 4, along the North boundary of said tract as described in deed book 314, page 345, 558.07 feet to the NW corner of said tract, thence S 0 degrees 41'45"E, along the west boundary of said tract 58.36 feet to the SW corner of said tract, said point also being the NW corner of a tract of land as described in deed book 251, page 104, public records of said Marion County. Thence S 1 degree 54'33"E along a West boundary of said tract 264.15 feet, thence N 88 degrees 46'32"E along a South boundary of said tract 2313.90 feet, thence S 0 degrees 34'31"E along a West boundary of said tract 186.22 feet to the SW corner of said tract, said point also being the NW corner of a tract of land as described in deed book 251, page 219, public records of said Marion County, thence S 0 degrees 34'31". Along the West boundary of said tract 779.29 feet to the SW corner of said tract, said point being on the Northerly right-of-way line of alternate U.S. Highway No. 441, 33.00 feet from and at right angle to the center line of said Highway; thence S 77 degrees 11'22"W along said Northerly right-of-way line 192.63 feet to the SE corner of a tract of land as described in deed book 251, page 104, public records of said Marion County, thence N 1 degree 43'11"W along an East boundary of said tract 702.42 feet, thence W 5 degrees 49'45"W, along an East boundary of said tract 67.75 feet to the NE corner of said tract. Thence SE 7 55'37"W along the North boundary of said tract 444.36 feet to the NW corner of said tract, said point also being the NE corner of a tract of land as described in deed book 251, page 415, public records of said Marion County, thence continue S 87 degrees 55'07"W along the North boundary of said tract 989.77 feet to the NW corner of said tract, said point also being on the West boundary of a tract of land as described in deed book 305, page 5, public records of said Marion County, thence N 1 degree 25'45"W along said West boundary and continuing along a Northerly projection of said west boundary 602.14 feet to a point West from the point of beginning, thence East 1379.03 feet to the point of beginning. This application is only to correct a legal description in our existing tariff.
An objection to said application must be made in writing within thirty (30) days from this date to the Director, Division of Records and Reporting, Florida Public Service Commission, 2540 Shumard Oaks Boulevard, Tallahas-


copy of said objection should be
mailed to the applicant whose
address is: Marion Utilities, Inc.
710 NE 30th Avenue, Ocala, Flor-
ida 34470.
No. 212421 August 7, 1999

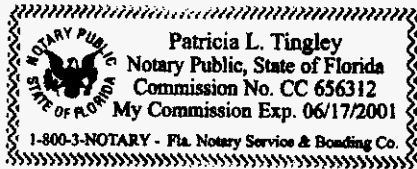
PART VIII (A)

This is to certify that Marion Utilities, Inc. has filed a current annual report and tariffs with the Florida Public Service Commission.


Tim E. Thompson, President

Subscribed and sworn to before me this 6th of August 19 .


Notary Public



NAME OF COMPANY Marion Utilities, Inc.

WATER TARIFF

(Continued from Sheet No. 3.25)

DESCRIPTION OF TERRITORY SERVED

Section 6 - Township 17 south range 24 east - Ponderosa

Description: Commencing at the NE corner of government Lot 4, section 6, township 17 south, range 24 east, thence $S89^{\circ}27'42''W$. Along the north boundary of said government lot 9583 feet to a point on the westerly right-of-way line curve of State Road No. S-464, said point being 50.00 feet from and radial to the center line of said State Road, said curve being concave northeasterly and having a radius of 1959.85 feet. Thence northwesterly along said westerly right-of-way line curve a chord bearing and distance of $N2^{\circ}10'5''W$ 151.99 feet to the point of tangency of said westerly right-of-way line curve. Thence $N0^{\circ}03'15''E$. Along the westerly right-of-way line of said State Road 31.61 feet for the point of beginning; thence $S0^{\circ}03'15''W$ along said westerly right-of-way line 31.61 feet to the point of curvature of said westerly right-of-way line, said curve being concave northeasterly having a radius of 1959.85 feet, thence southeasterly along said westerly right-of-way line curve a chord bearing and distance of $S2^{\circ}23'46''E$ 166.96 feet to the North boundary of a tract of land as described in deed book 314, page 345, public records of Marion County, Florida. Thence $S89^{\circ}27'42''W$, parallel to the North boundary of said government Lot 4 along the North boundary of said tract as described in deed book 314, page 345, 558.07 feet to the NW corner of said tract, thence $S0^{\circ}41'45''E$. along the west boundary of said tract 58.36 feet to the SW corner of said tract, said point also being the NW corner of a tract of land as described in deed book 251, page 104, public records of said Marion County. Thence $S1^{\circ}54'33''E$ along a West boundary of said tract 264.15 feet, thence $N98^{\circ}46'32''E$ along a South boundary of said tract 213.80 feet, thence $S0^{\circ}34'31''E$ along a West boundary of said tract 186.22 feet to the SW corner of said tract, said point also being the NW corner of a tract of land as described in deed book 251, page 219, public records of said Marion County, thence $S0^{\circ}34'31''$. along the West boundary of said tract 779.29 feet to the SW corner of said tract, said point being on the Northerly right-of-way line of alternate U.S. Highway No. 441, 33.00 feet from and at right angle to the center line of said Highway, thence $S77^{\circ}11'22''W$ along said Northerly right-of-way line 192.63 feet to the SE corner of a tract of land as described in deed book 251, page 104, public records of said Marion County, thence $N1^{\circ}43'11''W$, along an East boundary of said tract 702.42 feet, thence $W5^{\circ}49'45''W$, along an East boundary of said tract 67.75 feet to the NE corner of said tract

TIM E. THOMPSONISSUING OFFICER
PRESIDENTTITLE

NAME OF COMPANY Marion Utilities, Inc.

WATER TARIFF

(Continued from Sheet No. 326)

DESCRIPTION OF TERRITORY SERVED

Section 6 - Township 17 South range 24 East - Ponderosa

Description: thence SE7 55'37"W along the North boundary of said tract 444.36 feet to the NW corner of said tract, said from also being the NE corner of a tract of land as described in deed book 251, page 415, public records of said Marion County, thence continue S87°55'07"W along the North boundary of said tract 369.77 feet to the NW corner of said tract, said point also being on the West boundary of a tract of land as described in deed book 305, page 5, public records of said Marion County, thence N 1°25'45"W along said West boundary and continuing along a Northerly projection of said West boundary 602.14 feet to a point West from the point of beginning, thence East 1379.03 feet to the point of beginning.

TIM E. THOMPSON
ISSUING OFFICER

PRESIDENT
TITLE

NAME OF COMPANY MARION UTILITIES, INC.

WATER TARIFF

(Continued from Sheet No. 3.1)

DESCRIPTION OF TERRITORY SERVED

Section 31

Stone Oaks:

The Northwest $\frac{1}{4}$ of said Section 31.

Township 14 South. Range 26 East.

Township 15 South. Range 18 East.

Section 27, 34, 35, and 36

Rainbow Lake Estates:

The South $\frac{1}{2}$ of the East $\frac{3}{4}$ of said Section 27,

AND

The North $\frac{1}{6}$ of said Section 35

AND

The North $\frac{1}{4}$ of said Section 36 West of U.S. Highway 41,

AND

The East $\frac{1}{2}$ of the Northeast $\frac{1}{4}$ of the Northeast $\frac{1}{4}$ of said Section 34.

Section 36

Rainbow Acres Unit One, and Rainbow Acres 2nd Addition Replat.

Township 15 South. Range 21 East.

Section 11

Golden Holiday:

The North $\frac{1}{2}$ of the Southwest $\frac{1}{4}$ of the Northeast $\frac{1}{4}$.

Sections 21 and 28

International Villas:

The East $\frac{1}{2}$ of the Southwest $\frac{1}{4}$ of the Southeast $\frac{1}{4}$ of said Section 21.

AND

The East $\frac{1}{4}$ of the Northwest $\frac{1}{4}$ of the Northeast $\frac{1}{4}$ of said Section 28.

Tim E. Thompson, President



Marion Utilities, Inc.

710 NE 30TH AVE. OCALA, FLORIDA 34470
(352) 622-1171

RECEIVED
FLORIDA PUBLIC
SERVICE COMMISSION
AUG 13 1999 AM 8:23
MAIL ROOM

August 10, 1999

Florida Pubic Service Commission
2540 Shumard Oak Blvd.
Tallahassee, FL 32399-0850
Attn: Records & Reporting

DEPOSIT

DATE

D187

AUG 13 1999

991104-WU

Enclosed is an application for amendment of certificate 347W. This application is for correction of the legal description.

Sincerely,

Tim E. Thompson
President, Marion Utilites, Inc.

Marion Utilities, Inc.

710 N.E. 30th Avenue
Ocala, FL 34470

352-622-1171

BARNETT BANK OF
MARION COUNTY, N.A.
OCALA, FLORIDA

63-71 001
631

DATE

CHECK NO.

08/10/99

33330

*****100.00

PAY

*** One Hundred and XX/100 Dollars ***

VOID AFTER 60 DAYS

TO
THE
ORDER
OF

FLORIDA PUBLIC
2540 SHUMARD OAK
TALLAHASSEE, FL

119.07(1)(z), Florida Statutes: Bank account numbers or debit, charge, or credit card numbers given to an agency for the purpose of payment of any fee or debt owing are confidential and exempt from subsection (1) and s.24(a), Art. 1 of the State Constitution . . .

09637-99

8-13-99