

IN RE: Application of)
LITTLE SUMTER UTILITY, INC.)
 for Amendment of Certificates)
 580-W and 500-S in Marion and)
 Sumter Counties, Florida,)
 pursuant to Rule 25-30.036(2),)
 F.A.C.)

RECORDS AND REPORTING

Docket No. 991103-WS


AMENDMENT TO THE APPLICATION FOR
AMENDMENT OF CERTIFICATES
PURSUANT TO RULE 25-30.036(2), F.A.C.

LITTLE SUMTER UTILITY, INC. ("Utility"), by and through its undersigned attorneys, files this Amendment to its Application for Amendment of Certificates pursuant to Rule 25-30.036(2), F.A.C., as follows:

1. An amended legal description and sketch of the proposed territory is attached hereto as Amended Exhibit "A", and should be used in lieu of the legal description filed with the original application.

2. The original and two copies of the amended proposed tariff sheets reflecting the proposed service area is attached hereto as Amended Composite Exhibit "B", and should be used in lieu of the tariff sheets filed with the original Application.

AFA _____
 VPP _____
 JAF _____
 CMU _____
 STR _____
 EAG _____
 LEG _____
 MAB _____
 OPC _____
 PAI _____
 SEC _____
 (VAV) _____
 OTR _____

RECEIVED & FILED

 FPSC-BUREAU OF RECORDS

DOCUMENT NUMBER-DATE
 09778 AUG 17 88
 FPSC-RECORDS/REPORTING


3. An Affidavit that the individual notices, required by Rule 25-30.030(8), F.A.C., have been given to the entities is attached hereto as Late Filed Exhibit "E".

4. The Utility's rates were most recently set in Order No. PSC-96-1132-FOF-WS issued September 10, 1996.

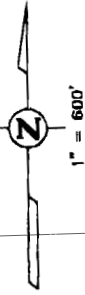
5. The Utility proposes to provide wastewater and potable water service to the property in question.

Respectfully submitted on this
17th day of August, 1999, by:

ROSE, SUNDSTROM & BENTLEY, LLP
2548 Blairstone Pines Drive
Tallahassee, Florida 32301
(850) 877-6555

By: 
MARTIN S. FRIEDMAN

SKETCH FOR DESCRIPTION



POINT OF BEGINNING
COUNTY ROAD 466
S89°24'06"E
660.00' R/W

W. LINE OF E1/2 OF SECTION 17-18-23
N0°23'59"E 1320.00'

660.00'

20.00 ACRES

S0°23'59"W 1320.00'

660.00' mid-section line
N89°24'06"W

CHARTER SCHOOL SITE

A PARCEL OF LAND LYING WITHIN THE EAST 1/2 OF SECTION 17, TOWNSHIP 18 SOUTH, RANGE 23 EAST, SUMTER COUNTY, FLORIDA, AND BEING DESCRIBED AS FOLLOWS:

BEGIN AT THE INTERSECTION OF THE WEST LINE OF THE EAST 1/2 OF AFORESAID SECTION 17 WITH THE SOUTH RIGHT-OF-WAY LINE OF COUNTY ROAD 466; THENCE ALONG SAID SOUTH RIGHT-OF-WAY LINE RUN S89°24'06"E 660.00 FEET; THENCE DEPARTING SAID RIGHT-OF-WAY LINE AND PARALLEL WITH THE AFORESAID WEST LINE OF EAST 1/2 OF SECTION 17 RUN S00°23'59"W 1320.00 FEET; THENCE N89°24'06"W 660.00 FEET TO THE AFORESAID WEST LINE OF EAST 1/2 OF SECTION 17; THENCE ALONG SAID WEST LINE RUN N00°23'59"E 1320.00 FEET TO THE POINT OF BEGINNING.

(CONTAINING 20.0 ACRES, MORE OR LESS)

NOTES

- UNLESS IT BEARS THE SIGNATURE AND ORIGINAL RAISED SEAL OF A FLORIDA LICENSED SURVEYOR AND MAPPER, THIS MAP/REPORT IS FOR INFORMATIONAL PURPOSES ONLY AND IS NOT VALID.
- THIS SKETCH PREPARED FOR DESCRIPTION PURPOSES ONLY AND DOES NOT REPRESENT A FIELD SURVEY.

LEGEND

- 1 CENTERLINE
- 2 CENTERLINE
- 3 CENTERLINE
- 4 CENTERLINE
- 5 CENTERLINE
- 6 CENTERLINE
- 7 CENTERLINE
- 8 CENTERLINE
- 9 CENTERLINE
- 10 CENTERLINE
- 11 CENTERLINE
- 12 CENTERLINE
- 13 CENTERLINE
- 14 CENTERLINE
- 15 CENTERLINE
- 16 CENTERLINE
- 17 CENTERLINE
- 18 CENTERLINE
- 19 CENTERLINE
- 20 CENTERLINE

CERTIFIED TO
GRANT & DEARD

"I HEREBY CERTIFY THIS SKETCH MEETS THE MINIMUM TECHNICAL STANDARDS OF THE FLORIDA ADMINISTRATIVE CODE RULE 81G17-8."

William S. Barley
WILLIAM S. BARLEY, P.S.M. NO. 5815
STATE OF FLORIDA

| | |
|--------------|---------------------|
| SHEET 1 OF 1 | |
| DATE | 08/17/99 |
| BY | W.S. BARLEY |
| CHECKED BY | W.S. BARLEY |
| DATE | 08/17/99 |
| SCALE | AS SHOWN |
| PROJECT | CHARTER SCHOOL SITE |
| DATE | 08/17/99 |
| BY | W.S. BARLEY |
| CHECKED BY | W.S. BARLEY |
| DATE | 08/17/99 |
| SCALE | AS SHOWN |
| PROJECT | CHARTER SCHOOL SITE |
| DATE | 08/17/99 |
| BY | W.S. BARLEY |
| CHECKED BY | W.S. BARLEY |
| DATE | 08/17/99 |
| SCALE | AS SHOWN |
| PROJECT | CHARTER SCHOOL SITE |

SKETCH FOR DESCRIPTION

IN SECTION 17, TOWNSHIP 18 SOUTH, RANGE 23 EAST,
SUMTER COUNTY, FLORIDA.

CHARTER SCHOOL SITE

WILLIAM S. BARLEY AND ASSOCIATES, INC.
A LICENSED SURVEYOR & MAPPER IN THE STATE OF FLORIDA

EXHIBIT AMENDED "A"

AMENDED COMPOSITE EXHIBIT "B"

NAME OF COMPANY LITTLE SUMTER UTILITY COMPANY

WASTEWATER TARIFF

(Continued from Sheet No. 3.5)

DESCRIPTION OF TERRITORY SERVED CONTINUED

CHARTER SCHOOL SITE

A PARCEL OF LAND LYING WITHIN THE EAST 1/2 OF SECTION 17, TOWNSHIP 18 SOUTH, RANGE 23 EAST, SUMTER COUNTY, FLORIDA, AND BEING DESCRIBED AS FOLLOWS:

BEGIN AT THE INTERSECTION OF THE WEST LINE OF THE EAST 1/2 OF AFORESAID SECTION 17 WITH THE SOUTH RIGHT-OF-WAY LINE OF COUNTY ROAD 466; THENCE ALONG SAID SOUTH RIGHT-OF-WAY LINE RUN S89°24'06"E 660.00 FEET; THENCE DEPARTING SAID RIGHT-OF-WAY LINE AND PARALLEL WITH THE AFORESAID WEST LINE OF EAST 1/2 OF SECTION 17 RUN S00°23'59"W 1320.00 FEET; THENCE NB9°24'06"W 660.00 FEET TO THE AFORESAID WEST LINE OF EAST 1/2 OF SECTION 17; THENCE ALONG SAID WEST LINE RUN N00°23'59"E 1320.00 FEET TO THE POINT OF BEGINNING.

(CONTAINING 20.0 ACRES, MORE OR LESS)

H.G. MORSE
ISSUING OFFICER

PRESIDENT
TITLE

NAME OF COMPANY LITTLE SUMTER UTILITY COMPANY

WATER TARIFF

(Continued from Sheet No. 3.5)

DESCRIPTION OF TERRITORY SERVED CONTINUED

CHARTER SCHOOL SITE

A PARCEL OF LAND LYING WITHIN THE EAST 1/2 OF SECTION 17, TOWNSHIP 18 SOUTH, RANGE 23 EAST, SUMTER COUNTY, FLORIDA, AND BEING DESCRIBED AS FOLLOWS:

BEGIN AT THE INTERSECTION OF THE WEST LINE OF THE EAST 1/2 OF AFORESAID SECTION 17 WITH THE SOUTH RIGHT-OF-WAY LINE OF COUNTY ROAD 466; THENCE ALONG SAID SOUTH RIGHT-OF-WAY LINE RUN S89°24'06"E 660.00 FEET; THENCE DEPARTING SAID RIGHT-OF-WAY LINE AND PARALLEL WITH THE AFORESAID WEST LINE OF EAST 1/2 OF SECTION 17 RUN S00°23'59"W 1320.00 FEET; THENCE N89°24'06"W 660.00 FEET TO THE AFORESAID WEST LINE OF EAST 1/2 OF SECTION 17; THENCE ALONG SAID WEST LINE RUN N00°23'59"E 1320.00 FEET TO THE POINT OF BEGINNING.

(CONTAINING 20.0 ACRES, MORE OR LESS)

H.G. MORSE
ISSUING OFFICER


PRESIDENT
TITLE

AFFIDAVIT

STATE OF FLORIDA
COUNTY OF LEON


Before me, the undersigned authority, authorized to administer oaths and take acknowledgments, personally appeared BRONWYN S. REVELL MODERAU, who, after being duly sworn on oath, did depose on oath and say that she is the secretary of Martin S. Friedman, attorney for Little Sumter Utility Company and that on August 17, 1999, she did send by certified mail, return receipt requested, a copy of the notice attached hereto to each of the utilities, governmental bodies, agencies, or municipalities, in accordance with the list provided by the Florida Public Service Commission, which is also attached hereto.

FURTHER AFFIANT SAYETH NAUGHT.




Bronwyn S. Revell Moderau

Sworn to and subscribed before me this 17th day of August, 1999, by Bronwyn S. Revell Moderau, who is personally known to me.



Print Name
NOTARY PUBLIC
My Commission Expires:

LATE FILED EXHIBIT "E"



NOTICE OF APPLICATION TO AMEND
WATER AND WASTEWATER CERTIFICATES

Pursuant to Section 367.045, Florida Statutes, and Section 25-30.030, Florida Administrative Code, notice is hereby given on August 17, 1999, by Little Sumter Utility Company, 1100 Main Street, Lady Lake, Florida 32159, of its "quick take" application for amendment to its water and wastewater certificates for the following described territory in Sumter County, Florida:

Charter School Site

A parcel of land lying within the East ½ of Section 17, Township 18 South, Range 23 East, Sumter County, Florida, and being described as follows:

Begin at the intersection of the West line of the East ½ of aforesaid Section 17 with the South right-of-way line of County Road 466; thence along said South right-of-way line run S89°24'06"E 660.00 feet; thence departing said right-of-way line and parallel with the aforesaid West line of East ½ of Section 17 run S00°23'59"W 1320.00 feet; thence N89°24'06"W 660.00 feet to the aforesaid West line of East ½ of Section 17; thence along said West line run N00°23'59"E 1320.00 feet to the Point of Beginning.

Objections must be in writing and filed with the Director, Division of Records and Reporting, Florida Public Service Commission, 2540 Shumard Oak Boulevard, Tallahassee, Florida 32399, and a copy provided to Martin S. Friedman, Esquire, Rose, Sundstrom & Bentley, LLP, 2548 Blairstone Pines Drive, Tallahassee, Florida 32301, no later than thirty (30) days after the last date this Notice was mailed or published, whichever is later.

lsu\quicktake.not

LIST OF WATER AND WASTEWATER UTILITIES IN SUMTER COUNTY

(VALID FOR 60 DAYS)
08/16/1999-10/14/1999

UTILITY NAME

MANAGER

SUMTER COUNTY

CONTINENTAL UTILITY, INC. (WS606)
50 CONTINENTAL BLVD.
WILDWOOD, FL 34785-8147

BOB HUNT
(352) 748-0100

CRYSTAL RIVER UTILITIES, INC. (WS768)
% AQUASOURCE UTILITY, INC.
411 SEVENTH AVENUE
PITTSBURG, PA 15230

JAMES LATHINEN
(412) 393-6336

LITTLE SUMTER UTILITY COMPANY (WS762)
1100 MAIN STREET
LADY LAKE, FL 32159-7719

H. GARY MORSE

MAGNOLIA MANOR WATER WORKS (WU547)
% AQUASOURCE UTILITY, INC.
5008 BURLESON ROAD
AUSTIN, TX 78744

DEREK CLOW
(512) 326-2393

SPRUCE CREEK SOUTH UTILITIES, INC. (SU653)
8501 S.E. 140TH LANE ROAD
SUMMERFIELD, FL 34491

JAY A. THOMPSON
(352) 347-0038

SPRUCE CREEK SOUTH UTILITIES, INC. (WU591)
8501 S.E. 140TH LANE ROAD
SUMMERFIELD, FL 34491

JAY A. THOMPSON
(352) 347-0038

WILDWOOD ESTATES (LHTW PROPERTIES, INC. D/B/A) (WS784)
5604 HERITAGE BLVD.
WILDWOOD, FL 34785-8132

DON CHOQUER
(604) 689-4440

LIST OF WATER AND WASTEWATER UTILITIES IN SUMTER COUNTY

(VALID FOR 60 DAYS)
08/16/1999-10/14/1999

UTILITY NAME

MANAGER

GOVERNMENTAL AGENCIES

CLERK, BOARD OF COUNTY COMMISSIONERS, SUMTER COUNTY
SUMTER COUNTY COURTHOUSE
209 NORTH FLORIDA STREET
BUSHNELL, FL 33513-6127

DEP SOUTHWEST DISTRICT
3804 COCONUT PALM DRIVE
TAMPA, FL 33618-8318

MAYOR, CITY OF BUSHNELL
P. O. BOX 115
BUSHNELL, FL 33513-0115

MAYOR, CITY OF CENTER HILL
P. O. BOX 649
CENTER HILL, FL 33514-0649

MAYOR, CITY OF COLEMAN
WEST CENTRAL AVENUE
P. O. BOX 456
COLEMAN, FL 33521-0456

MAYOR, CITY OF WEBSTER
P. O. BOX 28
WEBSTER, FL 33597-0028

MAYOR, CITY OF WILDWOOD
100 NORTH MAIN STREET
WILDWOOD, FL 34785-4047

S.W. FLORIDA WATER MANAGEMENT DISTRICT
2379 BROAD STREET
BROOKSVILLE, FL 34609-6899

LIST OF WATER AND WASTEWATER UTILITIES IN SUMTER COUNTY

(VALID FOR 60 DAYS)
08/16/1999-10/14/1999

UTILITY NAME

MANAGER

WITHLACOOCHEE PLANNING COUNCIL
1241 S.W. 10TH STREET
OCALA, FL 34474-2798

STATE OFFICIALS

STATE OF FLORIDA PUBLIC COUNSEL
C/O THE HOUSE OF REPRESENTATIVES
THE CAPITOL
TALLAHASSEE, FL 32399-1300

DIVISION OF RECORDS AND REPORTING
FLORIDA PUBLIC SERVICE COMMISSION
2540 SHUMARD OAK BOULEVARD
TALLAHASSEE, FL 32399-0850