



Public Service Commission

SCANNED

-M-E-M-O-R-A-N-D-U-M-

DATE: November 9, 1999
TO: Division of Records and Reporting (Bayo)
FROM: Division of Legal Services (Fudge) *YF*
RE: Docket No. 990535-WU - Request for approval of increase in water rates in Nassau County by Florida Public Utilities Company (Fernandina Beach System).

Please place the attached Data Request Responses in the above referenced docket file.

JKF/lw


Attachments

- AFA _____
- APP _____
- CAF _____
- CMU _____
- CTR _____
- EAG _____
- LEG _____
- MAS _____
- OPC _____
- PAI _____
- SEC 1 _____
- WAW _____
- OTH _____

DOCUMENT NUMBER-DATE

~~13006~~ NOV-9 99

FPSC-RECORDS/REPORTING



401 S. Dixie Highway
West Palm Beach, Florida 33401
(561) 838-1725

October 4, 1999

Florida Public Service Commission
Mr. Ralph Jaeger, Senior Attorney
Division of Legal Services
2540 Shumard Oak Boulevard
Tallahassee, Florida 32399-0850

RE: Docket No. 990535-WU – Florida Public Utilities Company - Fernandina Beach Water

Dear Mr. Jaeger:

We have enclosed an original and five copies of the responses to the Staff's First Data Request. Please let me know if you require any additional information or if you have any questions.

Sincerely,

A handwritten signature in cursive script that reads "Cheryl Martin".

Cheryl Martin
Manager of Corporate Accounting

Enclosures

CC:

The Honorable Ron Sapp, City of Fernandina Beach
The Honorable Pete Cooper, Nassau County Board of County Commissioners
Ms. Trish Merchant, FPSC
Ms. Kathy Welch, FPSC (with enclosures)
Matthew Fiel, Esq., Office of Public Counsel (with enclosures)
Norman Horton, Jr. Esq., Law Office of Messer, Caparello & Self (with enclosures)
Mr. George Bachman
Mr. Patrick Foster (with enclosures)

STAFF'S FIRST DATA REQUEST RESPONSES

1. The cost of replumbing the customers' homes is expensed as they occur. The majority of the plumbing work is performed by the Vendor "Hardin Plumbing". In 1998 we expensed \$ 17,735 to accounts 6757 and 6755 for Hardin Plumbing.
2. The basis for the cost rates on schedule D-1 were based on projections for each component. Customer Deposits and ITC are based on division specific projections and the remaining capital components are based on FPUC total company amounts prorated to the division based on the proportion that each component is to the total. All calculations and support are shown in the filing in sections D and H; the basis upon which these rates were derived are as follows:

Long Term Debt was based on actual knowledge and expected future needs. The calculation and support for this rate is shown on schedule D-5.

Short-term Debt was based on actual knowledge and expected future needs. The calculation and support for this rate is shown on schedule D-4 and H-16.

Preferred Stock was based on actual amounts and future needs and was estimated to remain constant. The calculation and support for this rate is shown on schedule D-3.

Common Equity rates were based on the approved commission's leveraged return on common equity formula and the calculation for the rate is shown on schedule D-1. See H-15 for the FPUC common equity projected amounts.

Customer Deposits are calculated for both electric and water and then allocated to the water division. See schedule D-7 for the support and calculation of this cost rate.

ITC is based on actual amortization schedules for the amount and a calculated cost rate based on a weighted average of other components. See schedules C-7 and D-1.
3. See Exhibit A for the amount of Investment in the Flo-Gas Corporation for 12/31/98 and the projected amount for 12/31/2000. The cost of capital amounts used for D-1 does not include Flo-Gas Corporation.
4. See Exhibit B for more details for the calculation of the cost rate and the CPI-U factor.
5. The Capacity Analysis Report is for sewer utilities only. The company confirmed this over the phone with Bob Crouch from the FPSC.
6. The detailed data on construction projects is in the MFR (Volume 1). If additional details or construction drawings are necessary, please advise. Many of the projects are in the planning stage and do not have detailed information as of this date. We have attached some additional information on the construction projects. See Exhibit C.
7. Copies of the DEP permits are attached as Exhibit D.
8. The utility has experienced low-pressure problems in many parts of the distribution system. These have or will be addressed by completed or planned construction projects.

9. A. Florida Public Utilities Company has a Postretirement Medical benefit Plan.
 B. See Exhibit E for details and a description of plan
 C. The company has not made a formal determination on whether the plan produces a materially different result than the pay as you go method.
 D. The calculations are found in the MFRs, and the actuarial report and calculations are attached in Exhibit E.
10. The calculations for the revenue projections were completed on the actual MFR schedules. We have attached a copy of these schedules in Excel format. The file names correspond to the MFR schedule number. The only other additional information used in the revenue forecasts was the billing determinants. We used data from our AS 400 Billing System and used a query to sort and compile data for those projections. Schedule H-19 shows that data. We did not provide that schedule on a disk because we were unable to fit the information on a 3 1/2" disk. If you would like that information we can either send it on a zip disk or email as an attachment; please advise. See enclosed Disk for E schedules.
11. A. See Exhibit F for customer detail.
 B. We reviewed several projection methods for customers and units as shown in the MFRs as schedule H-19. With each rate and class of customers we used our best judgement taking into account historical growth and recent trends in service territory and felt the projections used best reflected expectations in customers and units as of May 31, 1999. We primarily used a five-year average discarding the high and low to normalize the data.
 C. We considered other methods as shown on MFR schedule H-19 as well as a regression methodology.
 D. We felt the method used provided the most accurate projections based on known trends and historical growth as well as our best judgement.
 E. No
 F. N/A
 G. See response to 11,B, C and D.
 H. It eliminates untypical years to give a more accurate average and basis for projections.
12. A. The basis for selecting the proposed usage blocks was information provided by the SJRWMD. They desired that we utilize "stepped" rates similar to the City of Jacksonville Beach. "Stepped" rates promote water conservation and are therefore promoted by the District. The blocks were determined by using the Jacksonville Beach rates and converting gallons to CCF's.
 B. Yes
 C. The City of Jacksonville rates were considered. The blocks used by them are 1-15CCF, 16-30CCF, and greater than 30 CCF. The Jacksonville Beach rates were chosen over this schedule because of the similarity of service territory and usage patterns, which more closely resemble each other based on the fact that both are beachfront communities.
 D. N/A
 E. No

- F. N/A
 - G. It was decided to use these factors after discussion with the PSC staff member Troy Rendell.
 - H. No
 - I. N/A
 - J. The Jacksonville Electric Authority did not provide detailed information (model) on how they arrived at the rate structure.
- 13. See Exhibit G for the average temperature and total inches of rainfall.
 - 14. A copy of the prior Consumptive Use Permit is enclosed as Exhibit H. We have been in the process of securing a new permit, which should be issued later this year.
 - 15. No
 - 16. N/A
 - 17. See Exhibit I attached.

Company: Florida Public Utilities Company
Fenandina Beach Water Division

Staff's First Data Request 9/1/99

Item No.3

Provide the 13-month average balance of the investment in the Flo-Gas Corporation as of 12/31/98 and projected 12/31/00. Indicate how balance was forecasted.

<u>1998 - Actual</u>														
	12/31/97	1/31/98	2/28/98	3/31/98	4/30/98	5/31/98	6/30/98	7/31/98	8/31/98	9/30/98	10/31/98	11/30/98	12/31/98	13-Month Average
Flo-Gas:														
Retained Earnings	1,945,237	1,872,519	1,872,519	1,872,519	1,872,519	1,872,519	1,872,519	1,872,519	1,872,519	1,872,519	1,872,519	1,872,519	1,872,519	
Y-T-D Earnings	(72,717)	33,196	63,874	92,507	126,028	126,420	116,727	106,014	94,824	78,127	65,325	68,391	106,645	
Treasury Stock	(116,262)	(98,030)	(98,030)	(98,030)	(95,178)	(95,178)	(95,178)	(78,519)	(78,519)	(78,519)	(78,519)	(78,519)	(78,519)	
Florida Public Utilities Co:														
Investment in Flo-Gas	10,000	10,000	10,000	10,000	10,000	10,000	10,000	10,000	10,000	10,000	10,000	10,000	10,000	
Total	1,766,258	1,817,685	1,848,363	1,876,996	1,913,369	1,913,761	1,904,068	1,910,014	1,898,824	1,882,127	1,869,325	1,872,391	1,910,645	1,875,679

<u>1999</u>														
1999 CPI-U 0.0227														
	12/31/98	Actual 1/31/99	Actual 2/28/99	Actual 3/31/99	Actual 4/30/99	Actual 5/31/99	Actual 6/30/99	Actual 7/31/99	8/31/99	9/30/99	10/31/99	11/30/99	(See Note) 12/31/99	13-Month Average
Flo-Gas:														
Retained Earnings	1,872,519	1,979,164	1,979,164	1,979,164	1,979,164	1,979,164	1,979,164	1,979,164	1,979,164	1,979,164	1,979,164	1,979,164	1,979,164	
Y-T-D Earnings	106,645	62,393	99,444	158,145	194,278	214,114	223,289	221,903	210,459	193,383	180,290	183,426	222,548	
Treasury Stock	(78,519)	(59,096)	(59,096)	(59,096)	(54,113)	(54,113)	(54,113)	(35,530)	(35,530)	(35,530)	(35,530)	(35,530)	(35,530)	
Dividends													(500,000)	
Florida Public Utilities Co:														
Investment in Flo-Gas	10,000	10,000	10,000	10,000	10,000	10,000	10,000	10,000	10,000	10,000	10,000	10,000	10,000	
Total	1,910,645	1,992,461	2,029,512	2,088,213	2,129,329	2,149,165	2,158,340	2,175,537	2,164,093	2,147,017	2,133,924	2,137,060	1,676,182	2,068,575

<u>2000</u>														
2000 CPI-U 0.0234														
	12/31/99	1/31/00	2/28/00	3/31/00	4/30/00	5/31/00	6/30/00	7/31/00	8/31/00	9/30/00	10/31/00	11/30/00	12/31/00	13-Month Average
Flo-Gas:														
Retained Earnings	1,979,164	1,701,712	1,701,712	1,701,712	1,701,712	1,701,712	1,701,712	1,701,712	1,701,712	1,701,712	1,701,712	1,701,712	1,701,712	
Y-T-D Earnings	222,548	63,853	101,771	161,846	198,824	219,124	228,514	227,096	215,384	197,908	184,509	187,718	227,756	
Treasury Stock	(35,530)	(16,107)	(16,107)	(16,107)	(11,123)	(11,123)	(11,123)	-	-	-	-	-	-	
Dividends	(500,000)													
Florida Public Utilities Co:														
Investment in Flo-Gas	10,000	10,000	10,000	10,000	10,000	10,000	10,000	10,000	10,000	10,000	10,000	10,000	10,000	
Total	1,676,182	1,759,458	1,797,376	1,857,451	1,899,414	1,919,714	1,929,103	1,938,808	1,927,096	1,909,620	1,896,221	1,899,430	1,939,468	1,873,026

NOTES:

-Projected Year To Date Earnings for August - December 1999 and 2000 are based on monthly revenues of the prior year increased by projected CPI-U, see Schedule H-2, page 203.

-A \$500,000 dividend is anticipated to be paid during December 1999.

-Flo-Gas treasury stock for 1999 and 2000 is reduced to reflect projected Employee Stock Purchase Plan transactions shown in Schedule H-15, page 248.

Company: Florida Public
Utilities Company

Staff's First Data Request 9/1/99
Item No. 4
Page 1 of 1

Docket No: 990535-WU
Schedule Year Ended: December 31, 2000

Explain in detail the calculation of the cost rate for line of credit in note 2, page 251. State what CPI-U stands for and the source of this indicator.

Page 251, Note 2 - Calculation of 2000 Projected Cost Rate - Detail

Previous Year's Cost Rate		0.0630000
Inflation Increase based on CPI-U (see below):		
1999 Cost Rate	0.0630	
CPI-U Factor (2000)	X 0.0234	
2000 Cost Rate Increase		<u>0.0014742</u>
Projected 2000 Cost Rate		<u><u>0.0644742</u></u>

CPI-U Explanation

CPI-U stands for Consumer Price Index - Utilities

Basis:

- Historic CPI-U was based on U. S. Department of Labor, Bureau of Labor Statistics
- Projected CPI-U was based on the Executive Office of the President, Budget of the U. S. Government, Fiscal Year 2000

CPI-U Data is contained in Schedule H-2, beginning on page 203.

Schedule A-5, Page 5 of 8, LINE 3-5 - Transportation Equipment

ITEM: 2000 Transportation Equipment

Similar Equipment already purchased:

F350 pick-up truck purchased by electric division 1998: \$ 39,592.96

F150 pick-up truck purchased by water division 1999: \$ 19,416.66

SUB-LEDGER REFERENCE DETAIL DISPLAY

(GLR005)

ENTER SUB-LEDGER REFERENCE NO. 20031 YEAR & MONTH (BLANK=ALL) _____

PURCH FORD F-350 PICKUP TRUCK

Sub-Ledger	Year/Mo	Description	Entry type	Amount
020031	1998 12	DUVAL MOTOR COMPANY	P 409169 A/P	39,592.96
020031	1999 01	CLOSING CWIP	J 20 CLOSING	39,592.96-

F3=EXIT Total for 002 Sub-Ledger-Reference items. .00

ENTER SUB-LEDGER REFERENCE NO. 20176 YEAR & MONTH (BLANK=ALL) _____

PURCHASE FORD F-150 PICK-UP

Sub-Ledger	Year/Mo	Description	Entry type	Amount
020176	1999 06	PAUL CLARK FORD-MERCURY INC	P 060999 A/P	19,410.51
020176	1999 06	CLOSING CWIP	J 20 CLOSING	19,410.51-
020176	1999 07	MISC ADJ	J 5.14 MISC	6.15-
020176	1999 07	CLOSING CWIP	J 20 CLOSING	6.15

F3=EXIT Total for 004 Sub-Ledger-Reference items. .00

IMPROVEMENT AND RETIREMENT REQUISITION

IMPROVEMENT # 115.1070. *20031*

*RETIREMENT # _____

FPUC DIVISION FERNANDINA BEACH
 FLO-GAS DATE AUGUST 24, 1998

IMPROVEMENT SPECIFIC REVISED
 RETIREMENT* LOCAL MEMO
 * CHECK IF RETIREMENT TRACKING NUMBER IS DESIRED

BUDGET INFO:	MONTHS	<u>APR</u>	PAGE #	ITEM #	<u>3</u>	AMOUNT	<u>\$30,000.00</u>
TITLE OF WORK	<u>REPLACE 1986 FORD F-250, #1702</u>		LOCATION	<u>FERNANDINA BEACH, FLORIDA</u>			
DESCRIPTION OF WORK:	<u>PURCHASE NEW TRUCK TO REPLACE 1986 FORD TRUCK NO. 1702.</u>						
DATE WORK TO BE STARTED		<u>AUGUST 1998</u>			DATE WORK TO BE COMPLETED		<u>SEPT 1998</u>

IMPROVEMENT REQUISITION SECTION			
IMPROVEMENT COST		IMPROVEMENT FINANCIAL PLAN	
		AMOUNT	AMOUNT
MATERIALS		\$39,593.00	\$39,593.00
MATERIALS DONATED (ELECTRIC DIVISIONS)			LESS: DEPOSITS ON EXTENSIONS (REFUNDABLE)
STORES EXPENSE %			LESS: MATERIALS FROM NON-TRACKED PLANT
TOTAL MATERIAL COST	\$39,593.00		LESS: TRADE-IN ALLOWANCE
LABOR - COMPANY			
LABOR - DONATED			
LABOR - OTHER			TOTAL DEDUCTIONS
TRANSPORTATION EXPENSE			\$1,000.00
OTHER - INCLUDES INTEREST AND CAPITALIZED OVERHEADS			NET CASH REQUIREMENTS
			\$38,593.00
TOTAL I.R. COST	\$39,593.00	ANNUAL NON-FUEL PROJECTED REVENUES	
LESS NON-REFUNDABLE CONTRIBUTIONS - ENTER AS NEGATIVE		EXPENDITURES BY QUARTER OF	
TOTAL AMOUNT AUTHORIZED	\$39,593.00	TOTAL AMOUNT AUTHORIZED:	AMOUNT
PLUS:		JAN - MAR	YEAR:
METERS/REGULATORS FROM NON-TRACKED PLANT		APR - JUN	YEAR:
SERVICES & METER INSTALLATIONS FROM NON-TRACKED PLANT		JUL - SEP	YEAR: 1998
TRANSFORMERS FROM NON-TRACKED PLANT		OCT - DEC	YEAR:
LESS: NON-REFUNDABLE CONTRIBUTION FOR SERVICES		TOTAL THIS YEAR	
TOTAL COST	\$39,593.00	\$39,593.00	
		TOTAL NEXT YEAR	
		TOTAL AMOUNT AUTHORIZED	
		\$39,593.00	

DISTRIBUTION (DETAIL MAJOR ITEMS OF MATERIAL & LABOR) (ATTACH RIDER IF NECESSARY)					
ASSET DESCRIPTION	ACCOUNTING LOCATION	PHYSICAL LOCATION	RATE	QUANTITY	TOTAL AUTHORIZED
TRUCK, FORD SUPER DUTY F-350, W/ AT/A/C	115.3922		39,593	1	\$39,593.00
TRAILER TOWING PK.; KNAPHIDE SERVICE BODY					
MODEL 6132D54F AND AUTOCRANE MODEL					
4004EH					
TOTAL AMOUNT AUTHORIZED					\$39,593.00

IMPROVEMENT REQUISITION SECTION - CONTINUED

REMARKS (THIS SPACE FOR EXPLANATION COVERING PLAN OF FINANCING IMPROVEMENT, CONTRIBUTIONS, REFUND PLANS AND ALLOWANCES):

REASONS FOR: OVERRUN \$ _____ OR UNDERRUN \$ _____

IF OMITTED FROM ANNUAL BUDGET GIVE REASONS:

NECESSITY AND BENEFITS OF WORK TO BE PERFORMED:

NEW TRUCK TO REPLACE FORD PICK-UP PURCHASED IN 1986 WHICH IS NO LONGER ECONOMICAL TO MAINTAIN. NEW TRUCK TO BE USED BY C. WILKES IN THE UNDERGROUND SECTION. AUTOCRANE TO BE UTILIZED IN SETTING PADMOUNTED TRANSFORMERS AND CONCRETE STREET LIGHT POLES.

IF THIS REQUISITION REPLACES PROPERTY CARRIED IN PLANT, PLEASE COMPLETE THE RETIREMENT REQUISITION SECTION.

RETIREMENT REQUISITION SECTION

BOOK VALUE OF PROPERTY RETIRED (PLACE X HERE IF ESTIMATE) <input type="checkbox"/>	AMOUNT \$13,488.93	DATE OF RETIREMENT SEPTEMBER 1998	DESCRIPTION OF RETIREMENT RETIRE TRUCK
COST OF REMOVAL			
LESS: SALVAGE - JUNK VALUE			
- STOCK VALUE			
- USED IN NEW WORK			
- TRADE IN ALLOWANCE		1,000.00	
CASH REQUIREMENTS (COST OF REMOVAL LESS SALVAGE)		0.00	
NET CHARGE TO: RETIREMENT RESERVE (BOOK VALUE OF PROPERTY, PLUS COST OF REMOVAL, LESS SALVAGE)		12488.93	
		ORIGINAL DATE INSTALLED 1985	
		IMPROVEMENT # IRD13-3E	
IF THIS PROPERTY IS TO BE REPLACED, PLEASE COMPLETE THE IMPROVEMENT REQUISITION SECTION.			

DISTRIBUTION (DETAIL MAJOR ITEMS OF MATERIAL & LABOR) (ATTACH RIDER IF NECESSARY)

ASSET DESCRIPTION	ACCOUNTING LOCATION	PHYSICAL LOCATION	RATE	QUANTITY	TOTAL COST
TRUCK, FORD F250	115.3922			1	13,488.93
TOTAL COST					\$13,488.93

OFFICE APPROVALS

ESTIMATED BY	DATE	VICE PRESIDENT	DATE
RECOMMENDED BY	8-24-98	TREASURER	
RECOMMENDED BY	9/1/98	PRESIDENT	9/2/98

IMPROVEMENT REQUISITION SECTION - CONTINUED

REMARKS (THIS SPACE FOR EXPLANATION COVERING PLAN OF FINANCING IMPROVEMENT, CONTRIBUTIONS, REFUND PLANS AND ALLOWANCES):

REASONS FOR: OVERRUN \$ _____ OR UNDERRUN \$ _____

IF OMITTED FROM ANNUAL BUDGET GIVE REASONS:

NECESSITY AND BENEFITS OF WORK TO BE PERFORMED:

NEW TRUCK TO BE USED BY JOHN MANDRICK IN THE WATER DEPARTMENT HAULING MATERIAL AND WATER SAMPLES.

IF THIS REQUISITION REPLACES PROPERTY CARRIED IN PLANT, PLEASE COMPLETE THE RETIREMENT REQUISITION SECTION.

RETIREMENT REQUISITION SECTION

BOOK VALUE OF PROPERTY RETIRED (PLACE X HERE IF ESTIMATE) <input type="checkbox"/>	AMOUNT	DATE OF RETIREMENT
COST OF REMOVAL		DESCRIPTION OF RETIREMENT
LESS: SALVAGE - JUNK VALUE		
- STOCK VALUE		
- USED IN NEW WORK		
- TRADE IN ALLOWANCE		
CASH REQUIREMENTS (COST OF REMOVAL LESS SALVAGE)	0.00	ORIGINAL DATE INSTALLED
NET CHARGE TO: RETIREMENT RESERVE (BOOK VALUE OF PROPERTY, PLUS COST OF REMOVAL, LESS SALVAGE)	\$0.00	IMPROVEMENT #
		IF THIS PROPERTY IS TO BE REPLACED, PLEASE COMPLETE THE IMPROVEMENT REQUISITION SECTION.

DISTRIBUTION (DETAIL MAJOR ITEMS OF MATERIAL & LABOR) (ATTACH RIDER IF NECESSARY)

ASSET DESCRIPTION	ACCOUNTING LOCATION	PHYSICAL LOCATION	RATE	QUANTITY	TOTAL COST
TOTAL COST					\$0.00

OFFICE APPROVALS

APPROVED BY	DATE	OFFICE TITLE	DATE
C. W. ANDERSON (Signature)	5-5-99	VICE PRESIDENT	5/17/99
APPROVED BY	5/7/99	TREASURER	
APPROVED BY		PRESIDENT	

Schedule A-5, Page 5 of 8, LINE 7 - Replace #15 Deep Well and Pipe

ITEM: Replace #18 Deep Well & Pipe

Similar Project on IR 144 during 1998.

IMPROVEMENT AND RETIREMENT REQUISITION

IMPROVEMENT # 137.1070 144

*RETIREMENT # _____

FPUC DIVISION FERNANDINA BEACH

FLO-GAS DATE JUNE 22, 1998

IMPROVEMENT SPECIFIC REVISED

RETIREMENT* LOCAL MEMO

* CHECK IF RETIREMENT TRACKING NUMBER IS DESIRED

BUDGET INFO: MONTHS _____ PAGE # _____ ITEM # _____ AMOUNT _____

TITLE OF WORK REPLACE #5 DEEP WELL PUMP LOCATION FERNANDINA BEACH, FLORIDA

DESCRIPTION OF WORK: REPLACE PUMP, DROP PIPE, SHAFT AND BASE AT NUMBER 5 DEEP WELL.

DATE WORK TO BE STARTED JUNE 1998 DATE WORK TO BE COMPLETED JUNE 1998

IMPROVEMENT REQUISITION SECTION

IMPROVEMENT COST		IMPROVEMENT FINANCIAL PLAN	
		AMOUNT	AMOUNT
MATERIALS			\$20,918.00
MATERIALS NON-STOCK	16,418.00	LESS: DEPOSITS ON EXTENSIONS (REFUNDABLE)	
STORES EXPENSE %		LESS: MATERIALS FROM NON-TRACKED PLANT	
TOTAL MATERIAL COST	\$16,418.00		
LABOR - COMPANY	1,200.00		
LABOR - DONATED			
LABOR - OTHER	3,000.00	TOTAL DEDUCTIONS	
TRANSPORTATION EXPENSE	300.00	NET CASH REQUIREMENTS	\$21,918.00
OTHER - INCLUDES INTEREST AND CAPITALIZED OVERHEADS		ANNUAL NON-FUEL PROJECTED REVENUES	
TOTAL I.R. COST	\$20,918.00	EXPENDITURES BY QUARTER OF	
LESS NON-REFUNDABLE CONTRIBUTIONS - ENTER AS NEGATIVE		TOTAL AMOUNT AUTHORIZED:	AMOUNT
TOTAL AMOUNT AUTHORIZED	\$20,918.00	JAN - MAR YEAR:	
PLUS:		APR - JUN YEAR: 1998	\$20,918.00
METERS/REGULATORS FROM NON-TRACKED PLANT		JUL - SEP YEAR:	
SERVICES & METER INSTALLATIONS FROM NON-TRACKED PLANT		OCT - DEC YEAR:	
TRANSFORMERS FROM NON-TRACKED PLANT		TOTAL THIS YEAR	\$20,918.00
* LESS: NON-REFUNDABLE CONTRIBUTION FOR SERVICES		TOTAL NEXT YEAR	
TOTAL COST	\$20,918.00	TOTAL AMOUNT AUTHORIZED	\$20,918.00

DISTRIBUTION (DETAIL MAJOR ITEMS OF MATERIAL & LABOR) (ATTACH RIDER IF NECESSARY)

ASSET DESCRIPTION	ACCOUNTING LOCATION	PHYSICAL LOCATION	RATE	QUANTITY	TOTAL AUTHORIZED
SEVEN STAGE™ BOWL ASSEMBLY	137.3112			1	\$6,918.00
COLUMN PIPE, 8" X .25"	137.3112			200	\$7,000.00
SHAFT, STAINLESS STEEL, 1.5" DIA.	137.3112			112	\$7,000.00
TOTAL AMOUNT AUTHORIZED					\$20,918.00

IMPROVEMENT REQUISITION SECTION - CONTINUED

REMARKS (THIS SPACE FOR EXPLANATION COVERING PLAN OF FINANCING IMPROVEMENT, CONTRIBUTIONS, REFUND PLANS AND ALLOWANCES):

REASONS FOR: OVERRUN \$ _____ OR UNDERRUN \$ _____

IF OMITTED FROM ANNUAL BUDGET GIVE REASONS:

NOT ANTICIPATED

NECESSITY AND BENEFITS OF WORK TO BE PERFORMED:

Existing pump has deteriorated to such an extent that yield is less than 65% of rated value.

IF THIS REQUISITION REPLACES PROPERTY CARRIED IN PLANT, PLEASE COMPLETE THE RETIREMENT REQUISITION SECTION.




RETIREMENT REQUISITION SECTION

BOOK VALUE OF PROPERTY RETIRED (PLACE X HERE IF ESTIMATE)	<input type="checkbox"/>	AMOUNT	DATE OF RETIREMENT	6/98
		\$14,271.49	DESCRIPTION OF RETIREMENT	RETIRE SEVEN STAGE 8" BOWL ASSEMBLY
COST OF REMOVAL		1,000.00		
LESS: SALVAGE - JUNK VALUE				
- STOCK VALUE				
- USED IN NEW WORK				
- TRADE IN ALLOWANCE				
CASH REQUIREMENTS (COST OF REMOVAL LESS SALVAGE)		1,000.00	ORIGINAL DATE INSTALLED	1991
NET CHARGE TO: RETIREMENT RESERVE (BOOK VALUE OF		14271.49	IMPROVEMENT #	531W
PROPERTY, PLUS COST OF REMOVAL, LESS SALVAGE)			IF THIS PROPERTY IS TO BE REPLACED, PLEASE COMPLETE THE IMPROVEMENT REQUISITION SECTION.	

DISTRIBUTION (DETAIL MAJOR ITEMS OF MATERIAL & LABOR) (ATTACH RIDER IF NECESSARY)

ASSET DESCRIPTION	ACCOUNTING LOCATION	PHYSICAL LOCATION	RATE	QUANTITY	TOTAL COST
SEVEN STAGE 8" BOWL ASSEMBLY, COMPLETE	137.3112			1	14,271.49
TOTAL COST					\$14,271.49

OFFICE APPROVALS

ESTIMATED BY		DATE	6-22-98	VICE PRESIDENT		DATE	
RECOMMENDED BY				TREASURER			
RECOMMENDED BY				PRESIDENT		6/23/98	

FORM 028, 24P1 022096A JVMJ

Schedule A-5, Page 5 of 8, LINE 8 - Deep Well #31 @ #3WW

ITEM: Deep Well #31 @ #3WW

Similar to Project proposed on IR #20146.

IMPROVEMENT AND RETIREMENT REQUISITION

IMPROVEMENT # 137.1070. 20146

FPUC DIVISION FERNANDINA BEACH
 FLO-GAS DATE MARCH 8, 1999

Check all that apply:
 REVENUE PRODUCING
 ECONOMICALLY JUSTIFIED
 AEP # _____
 SPECIFIC
 NONSPECIFIC
 REVISED
 AEP (worksheet)

BUDGET INFO: MONTHS APR-MAY PAGE # _____ ITEM # 6 AMOUNT \$120,000.00
 TITLE OF WORK NEW DEEP WELL AT # 1 WATER PLANT LOCATION NORTH 11TH AND ATLANTIC AVE.
 DESCRIPTION OF WORK: INSTALL NEW DEEP WELL , PUMP, MOTOR, 575 FEET OF 10" PVC DR25 PIPE, NECESSARY FITTING FOR NEW WELL AND REGULATORY COMPLIANCE, AND ENGINEERING.
 DATE WORK TO BE STARTED APRIL 1999 DATE WORK TO BE COMPLETED MAY 1999

IMPROVEMENT REQUISITION SECTION

IMPROVEMENT COST		IMPROVEMENT FINANCIAL PLAN	
	AMOUNT		AMOUNT
MATERIALS	\$2,275.00	TOTAL COST	\$136,588.00
MATERIALS NON-STOCK	51,690.00	LESS: DEPOSITS ON EXTENSIONS (REFUNDABLE)	
STORES EXPENSE 17 %	387.00	LESS: MATERIALS FROM NON-TRACKED PLANT	
TOTAL MATERIAL COST	\$54,352.00	LESS: ACCT. 2710 CONTRIBUTIONS	
LABOR - COMPANY	5,842.00		
LABOR - DONATED			
LABOR - OTHER	75,734.00	TOTAL DEDUCTIONS	\$0.00
TRANSPORTATION EXPENSE	660.00	NET CASH REQUIREMENTS	\$136,588.00
OTHER - INCLUDES INTEREST AND CAPITALIZED OVERHEADS		ANNUAL NON-FUEL PROJECTED REVENUES (2)	
TOTAL I.R. COST	\$136,588.00	EXPENDITURES BY QUARTER OF	
LESS NON-REFUNDABLE CONTRIBUTIONS - ENTER AS NEGATIVE (1)		TOTAL AMOUNT AUTHORIZED:	AMOUNT
TOTAL AMOUNT AUTHORIZED	\$136,588.00	JAN - MAR YEAR:	
PLUS:		APR - JUN YEAR: 1999	\$136,588.00
METERS/REGULATORS FROM NON-TRACKED PLANT		JUL - SEP YEAR:	
SERVICES & METER INSTALLATIONS FROM NON-TRACKED PLANT		OCT - DEC YEAR:	
TRANSFORMERS FROM NON-TRACKED PLANT		TOTAL THIS YEAR	\$136,588.00
		TOTAL NEXT YEAR	
TOTAL COST	\$136,588.00	TOTAL AMOUNT AUTHORIZED	\$136,588.00

DISTRIBUTION (DETAIL MAJOR ITEMS OF MATERIAL & LABOR) (ATTACH RIDER IF NECESSARY)

ASSET DESCRIPTION	ACCOUNTING LOCATION	PHYSICAL LOCATION	RATE	QUANTITY	TOTAL AUTHORIZED
PIPE, DR-25, PVC, 10"	137.3072		21.10	480	\$10,128.00
WELLS AND CASING	137.3072		50,000	1	\$52,636.00
WIRE, 2/0, THHN	137.3042		1.00	3500	\$3,500.00
ENGINEERING/SPECIFICATIONS	137.3042				\$20,600.00
CONDUIT, 3" PVC THIN WALL	137.3042		9.955	575	\$5,724.00
MOTOR	137.3112		19.000	1	\$19,000.00
JACUZZI N 12 HCA-6 STAGE BOWL ASSEMBLY	137.3112		1,833.33	6	\$11,000.00
METERS,	137.3112		2,500.00	2	\$5,000.00
METERS, PIT	137.3112		4,500.00	2	\$9,000.00

1) Includes Excess Construction Costs (ECC) for AEP (2) Not Required for AEP Projects

TOTAL AMOUNT AUTHORIZED \$136,588.00

IMPROVEMENT REQUISITION SECTION - CONTINUED

REMARKS (THIS SPACE FOR EXPLANATION COVERING PLAN OF FINANCING IMPROVEMENT, CONTRIBUTIONS, REFUND PLANS AND ALLOWANCES):

REASONS FOR: OVERRUN \$ _____ OR UNDERRUN \$ _____

IF OMITTED FROM ANNUAL BUDGET GIVE REASONS:

NECESSITY AND BENEFITS OF WORK TO BE PERFORMED:

EXISTING WELLS ARE PUMPING AT CAPACITY, THE DEMAND ON OUR WATER SYSTEM EXCEEDS THAT CAPACITY. THIS ADDITIONAL WELL WILL ENABLE US TO MEET THAT DEMAND.

IF THIS REQUISITION REPLACES PROPERTY CARRIED IN PLANT, PLEASE COMPLETE THE RETIREMENT REQUISITION SECTION.

RETIREMENT REQUISITION SECTION

BOOK VALUE OF PROPERTY RETIRED (PLACE X HERE IF ESTIMATE)	AMOUNT	DATE OF RETIREMENT
<input type="checkbox"/>		DESCRIPTION OF RETIREMENT
COST OF REMOVAL		
LESS: SALVAGE - JUNK VALUE		
- STOCK VALUE		
- USED IN NEW WORK		
- TRADE IN ALLOWANCE		
CASH REQUIREMENTS (COST OF REMOVAL LESS SALVAGE)	0.00	ORIGINAL DATE INSTALLED
NET CHARGE TO: RETIREMENT RESERVE (BOOK VALUE OF PROPERTY PLUS COST OF REMOVAL, LESS SALVAGE)	\$0.00	IMPROVEMENT #
		IF THIS PROPERTY IS TO BE REPLACED, PLEASE COMPLETE THE IMPROVEMENT REQUISITION SECTION.

DISTRIBUTION (DETAIL MAJOR ITEMS OF MATERIAL & LABOR) (ATTACH RIDER IF NECESSARY)

ASSET DESCRIPTION	ACCOUNTING LOCATION	PHYSICAL LOCATION	RATE	QUANTITY	TOTAL COST
TOTAL COST					\$0.00

OFFICE APPROVALS

ESTIMATED BY <i>CWA</i>	DATE	VICE PRESIDENT	DATE
RECOMMENDED BY <i>CWA</i>	3-8-99	TREASURER	
RECOMMENDED BY	3/7/99	PRESIDENT <i>[Signature]</i>	3/10/99

Schedule A-5, Page 5 of 8, LINE 9 - Stores Facility

**FLORIDA PUBLIC UTILITIES COMPANY
COMPANY CORRESPONDENCE**

DATE: AUGUST 22, 1999**TO:** JIM MESITE**FROM:** PATRICK M. FOSTER P.E.**SUBJECT:** STORES FACILITY - #1 WATERWORKS CHANGES

Dear Jim:

The \$60,000 Stores facility IR that was going to be constructed in 2000 is being completed currently as part of the plant improvements. This project has been moved up due to the reduced scope of the Sadler Road project and the availability of the contractor to perform the work. A complete list of items that have been revised during the construction process of #1 Waterworks has been included for your reference.


The following items included in the July 5, 1999 correspondence that represent the Stores Facility are as follows;

- 1) Item #15 - Design and build 24' X 24' Storage Room = \$16,000.
- 2) Item #16 - Design and build roof revisions = \$4,000.
- 3) Item #17 - Design and build 16' X 24' Storage Shed = \$12,000.
- 4) Item #18 - Concrete Work = \$19,000.
- 5) Item #21 - Design, form, and pour concrete drive at rear gate = \$4,000.


This totals \$55,000 in additional work for Watkins Construction and the remaining \$5,000 is for engineering, overheads, and interest.

If you have any questions or desire further information, please contact me at (904) 277-1957.

Patrick M. Foster P.E.



Division Manager



Patrick M. Foster P.E.
Division Manager
911 South 8th Street
Fernandina Beach, FL 32034

July 5, 1999

Billy Ray Watkins
Watkins Construction Company
828 North 15 Street
Fernandina Beach, FL 32034

RE: #1 WATERWORKS JOB - FPU PURCHASE ORDER #94320 - ADJUSTMENTS

Dear Billy Ray:

I have reviewed your invoices and quote for the additional work at the site. My comments on each item are as follows:

- 1) Revised connections 11th Street / Atlantic Avenue Tie ins - \$1500.00.
Denied, on page 3 of plans correctly.
- 2) Added DIP line down 11th Street to Atlantic Avenue - \$1,500.00.
Denied, on page 3 of plans correctly.
- 3) Fabrication Shop for Ship's Ladder for pit. - \$700.00.
Denied, on page 8 of plans correctly.
- 4) Add T, Reducer, DIP pipe, Valve & PVC line for hydrant off of 16" main - \$400.00.
Accepted, full adjustment of \$400.00.
- 5) Add T & Blank for hydrant off of 6" pressurized drain line - \$100.00.
Accepted, full adjustment of \$100.00.
- 6) Add Block Retention Wall, fill solid, add drain for new generator pad. - \$800.00
Accepted, full adjustment of \$800.00.

- 2 -

- 7) Add new transformer pad. - \$450.00
Accepted in part, standard FPUC fee for identical contracted work is \$300.00 Partial adjustment of \$300.00.
- 8) Add 18" valve, Perform 18" line rework. - \$650.00.
Accepted, full adjustment of \$650.00.
- 9) Engineer / Layout for pit. Engineer / Layout for Control Room. - \$1,000.00
Accepted, full adjustment of \$1000.00.
- 10) Add Control Room - Revise/Enlarge Control Room - \$3,000.00.
Accepted, full adjustment of \$3000.00.
- 11) Revise 6" pressurized drain line - PVC to DIP - Rework Fittings. - \$1,500.00
Accepted, full adjustment of \$1,500.00.
- 12) Add second outside pit. - \$3,600.00.
Accepted, full adjustment of \$3,600.00.
- 13) Remove muffler from roof of process building, repair hole in roof. - \$500.00.
Accepted, full adjustment of \$500.00.
- 14) Add Pump Pad for future #15 Service Pump. - \$666.00.
Accepted, full adjustment of \$666.00.
- 15) Design and build 24' X 24' Storage Room - \$16,000.00
Accepted, full adjustment of \$16,000.00.
- 16) Design and build roof revisions - \$4,000.00
Accepted, full adjustment of \$4,000.00
- 17) Design and build 16' X 24' Storage Shed - \$12,000.00
Accepted, full adjustment of \$12,000.00
- 18) Concrete Work - \$19,000.00
Accepted, full adjustment of \$19,000.00
- 19) Add finished North and East walls to control room - \$2554.00
Accepted, full adjustment of \$2,554.00
- 20) Add four inch drain system to new pit - \$400.00
Accepted, full adjustment of \$400.00

- 3 -

21) Design, form, and pour concrete drive at rear gate - \$4,000.00

Accepted, full adjustment of \$4,000.00

The sum total of all of the positive adjustments is **\$70,470.00**

Several items have been omitted/changed in the contractors favor. The descriptions and my estimate of their value is as follows;

1) Eliminate Meter and CL2 vault east of pump room. Pages 3, 5, and 6 of plans. - **\$5,000.00**

2) Eliminate 20" and 16" gate valves in pump room. Eliminate second 12" exit pipe from west side of plant, fittings, and pipe work. Page 6 of plans. - **\$1,500.00.**

3) Use of FPUC equipment and personnel for operations - **FREE.**

The sum total of all of the negative adjustments is **\$6,500.00.**

Net adjustment to date for Watkins Construction Company and amount to be added to the Purchase Order = **\$63,970.00.**

Please provide me with your comments to the above and lets get together to discuss. If you have any questions or desire further information, please contact me at (904) 277-1957.

Patrick M. Foster P.E.



Division Manager

J.M.

IMPROVEMENT REQUISITION SECTION - CONTINUED

REMARKS (THIS SPACE FOR EXPLANATION COVERING PLAN OF FINANCING IMPROVEMENT, CONTRIBUTIONS, REFUND PLANS AND ALLOWANCES):

REASONS FOR: OVERRUN \$ OR UNDERRUN \$

IF OMITTED FROM ANNUAL BUDGET GIVE REASONS:

NOT ANTICIPATED

NECESSITY AND BENEFITS OF WORK TO BE PERFORMED:

WE HAVE REPLACED THE PUMP, DROP PIPE AND THE WELL IS BELOW ITS CAPABILITIES. SONIC BLASTING IN THE LIME ROCK WILL OPEN THE RESTRICTED LIME ROCK AND ALLOW MORE WATER TO THE DEEP WELL PUMP. INCREASING THE YEILD WITHOUT HAVING TO REDRILL OR DRILL ANOTHER DEEP WELL.

IF THIS REQUISITION REPLACES PROPERTY CARRIED IN PLANT, PLEASE COMPLETE THE RETIREMENT REQUISITION SECTION.

RETIREMENT REQUISITION SECTION

Table with columns: BOOK VALUE OF PROPERTY RETIRED (PLACE X HERE IF ESTIMATE), AMOUNT, DATE OF RETIREMENT, DESCRIPTION OF RETIREMENT, COST OF REMOVAL, LESS SALVAGE - JUNK VALUE, CASH REQUIREMENTS (COST OF REMOVAL LESS SALVAGE), NET CHARGE TO: RETIREMENT RESERVE (BOOK VALUE OF PROPERTY, PLUS COST OF REMOVAL, LESS SALVAGE).

DISTRIBUTION (DETAIL MAJOR ITEMS OF MATERIAL & LABOR) (ATTACH RIDER IF NECESSARY)

Table with columns: ASSET DESCRIPTION, ACCOUNTING LOCATION, PHYSICAL LOCATION, RATE, QUANTITY, TOTAL COST.

TOTAL COST \$0.00

OFFICE APPROVALS

Table for Office Approvals with columns: ESTIMATED BY, RECOMMENDED BY, DATE, VICE PRESIDENT, TREASURER, PRESIDENT, DATE.

Schedule A-5, Page 5 of 8, LINE 6 - Recondition #15 Deep Well


SMITH AND GILLESPIE ENGINEERS, INC.
 POST OFFICE BOX 53130
 JACKSONVILLE, FLORIDA 32201
 (904) 743-6950

July 6, 1999

HAROLD R. BRIDGES, Ph.D., P.E.
 VICE PRESIDENT

Mr. Patrick M. Foster, P.E.
 Division Manager
 Florida Public Utilities Company
 Fernandina Beach Division
 Post Office Box 418
 Fernandina Beach, Florida 32034

RE: Proposal for a Phase I Environmental Site Assessment
 Site for Proposed Water Treatment Plant No. 3
 S&G Proposal No. 93600-317-99
 Florida Public Utilities Company



Dear Mr. Foster:

Smith and Gillespie Engineers, Inc. (S&G) appreciates the opportunity to submit this proposal to conduct a Phase I Environmental Site Assessment of the referenced property. The following is our understanding of the background information and proposed scope of services with related costs that S&G feels is necessary to accomplish this assignment. We have also included a proposed schedule.

BACKGROUND

Background information was provided by you during our meeting at your office on June 30, 1999. The proposed site is located on the north side of the entrance road to the Fernandina Beach Municipal Airport as shown on the attached Exhibit A. A mini-storage facility is located east of the site and City of Fernandina Beach mulch storage area, baseball fields and youth soccer field lie to the west of the site. The site is heavily wooded and previously undeveloped. The portion of the site fronting on the airport entrance road will be reserved for buffer and future commercial use. A survey for an entrance road along the eastern and northern boundaries to a proposed site for a Sprint communications tower at the northwest corner of the project site has been completed as shown on Exhibit B. Wetlands have been noted as shown on Exhibit B and an alternate access road is proposed along the western boundary of the site. The alternate access road is to be included in this Phase I Environmental Site Assessment.

SCOPE OF SERVICES

The objective of a Phase I Environmental Site Assessment is to identify recognized environmental conditions, meaning the presence or likely presence of any hazardous substances or petroleum products on a property under conditions that indicate an existing release, a past release, or a material threat of a release of any hazardous substance or petroleum products into structures on the property or into the ground, groundwater, or surface water of the property (ASTM E 1527-97, 1.1.1). It is the intent of the proposed Phase I services to substantially comply with procedures specified in the American Society for Testing and Materials (ASTM) Designation: E 1527-97, "Standard Practice for Environmental Site Assessments: Phase I Environmental Site Assessment Process." Environmental assessments may be performed to increasingly higher levels of confidence using progressively more intensive levels of effort. Based upon our

SMITH AND GILLESPIE ENGINEERS, INC.

Mr. Patrick M. Foster, P.E.
S&G Proposal No. 93600-317-99
July 6, 1999 Page 2

understanding of your needs, and what we believe to be the currently applicable professional criteria and guidelines, we propose implementing the following scope of services:

1. General Site

A site reconnaissance will be performed by one of our professionals experienced in performing similar environmental assessments. Foot, vehicular, or aerial reconnaissance, or a combination of these methods will be performed as dictated by site size, conditions and accessibility. This will be extended to appropriate contiguous properties with proper landowner permission in order to observe any obvious signs of improper storage, handling, or disposal of hazardous materials that might be occurring or have occurred on the site or neighboring sites. A windshield survey of neighborhood activities and conditions will be conducted at more remote locations to help characterize recognized environmental conditions for the area. Included in the site investigation are interviews with property owners, employees, or other readily available persons having firsthand knowledge of the activities on the subject property or contiguous properties. Physical setting references including geologic, hydrogeologic, hydrologic, soil and topographic information will be reviewed for soil types, groundwater characteristics and general topographic patterns.

2. Current and Historical Land Use Evaluation

S&G will review selected, readily available background and historical information such as aerial photographs, topographic maps, city directories, fire insurance maps, provided environmental or geotechnical reports, or other historical sources of information to identify past uses or occupancies of the property. We request copies of any documents you might have which would assist us in evaluating past or present land use at this site. Inquiry will be made into past land use of the subject property for a period of fifty (50) years. A fifty (50) year Environmental Lien Search will be reviewed if provided by you. If Chain of Title information is not available from you, and a review of this information is necessary, S&G can conduct this service for additional fee considerations.

3. Environmental Regulatory Review

An inquiry will be made into possible environmental regulatory agency concerns with the subject property or adjacent properties within an appropriate radius. The Florida Department of Environmental Protection (DEP), the U.S. Environmental Protection Agency (USEPA) and local environmental agencies are the primary sources of regulatory information for the site.

4. Report Preparations

Evidence and information gathered during the site investigation will be reviewed, evaluated, and documented for incorporation into a formal report. This report will be submitted to all designated parties. Two copies of the report are normally provided to the client. Please indicate if you will require additional copies. S&G utilizes the ASTM Recommended table of contents as a report guideline. Please advise our office if additional workscope or report requirements should be included.

SMITH AND GILLESPIE ENGINEERS, INC.

Mr. Patrick M. Foster, P.E.
S&G Proposal No. 93600-317-99
July 6, 1999 Page 3

COMPENSATION


S&G proposes to perform the above scope of services for a lump sum fee of \$1,500.00. This fee assumes a specific number of hours to accomplish each work element. Should circumstances beyond our control occur which might impact these costs, you will be contacted concerning how to proceed. Services that are not specifically listed are not included in this work scope or cost proposal. S&G believes that its conduct of Phase I Environmental Assessments currently meets and exceeds the present ASTM Standards for such activities, and that the resulting environmental site assessment constitutes appropriate inquiry into the previous and current uses of the subject property consistent with good, customary commercial and prudent engineering practices. These efforts are specifically directed at minimizing liability. The assessment and resulting report take into account the "innocent landowner" provisions set forth in 42 U.S.C. Section 9601 et seq., as amended.

If the Scope of Work and Cost Estimate contained herein are acceptable, please complete and sign the attached copy of this letter in the space provided and return it to us. If modifications or deletions are necessary, these can be considered at your direction. We anticipate issuing reports within two weeks of your authorization to proceed. Please notify us should your project deadlines require a more rapid response. We request receipt of the signed copy of this letter prior to issuing our reports.

If you have any questions or require further information, please contact us. Smith and Gillespie Engineers appreciates the opportunity to assist you with this project.

Sincerely,

SMITH AND GILLESPIE ENGINEERS, INC.



Harold R. Bridges, Ph.D., P.E.

HRB/jk W:\HRB\FOSTER\LTR.706.WPD

ACCEPTED BY:

FLORIDA PUBLIC UTILITIES COMPANY

JOHN P. ALLEN

AIRSPACE CONSULTANTS, INC.

P.O. BOX 1008

FERNANDINA BEACH, FL 32035-1008*

JOHN P. ALLEN
MARY C. LOWE

TELEPHONE (904) 261-6523
FAX (904) 277-3651

PROPOSED CONTRACTUAL AGREEMENT FLORIDA PUBLIC UTILITIES COMPANY JULY 1, 1999

This acknowledges my understanding of your request to conduct a preliminary aeronautical evaluation for proposed construction or alteration of the following defined ANTENNA/WATER TOWER:

LOCATION:

COORDINATES: LATITUDE 30-27-06 North LONGITUDE 81-27-42 West
(North American Datum-27)


SITE ELEVATION: 13 FEET ABOVE MEAN SEA LEVEL (AMSL).
REQUESTED HEIGHT: 167 FEET ABOVE GROUND LEVEL (AGL).
OVERALL HEIGHT: 180 FEET ABOVE MEAN SEA LEVEL (AMSL).

MARKING: NO - ORANGE & WHITE
LIGHTING: NO - RED OBSTRUCTION
OPTIONS: MEDIUM INTENSITY STROBES - 24 HOURS
YES DUAL MEDIUM INTENSITY STROBES
WHITE HIGH INTENSITY STROBES
DUAL WHITE HIGH INTENSITY STROBES

PROJECT COST: \$1200.00 DUE UPON COMPLETION OF THE INITIAL AERONAUTICAL EVALUATION, FAA FILING AND AIRPORT NEGOTIATIONS. NEGOTIATIONS WITH THE CITY OF FERNANDINA BEACH ARE INCLUDED.

TERMS

Statements are payable in full within thirty (30) days of statement date. Statements that have not been paid within thirty (30) days of statement date will incur a (1.5) percent service charge. Statements that have not been paid in full, including services charges, within ninety (90) days of original statement date can be remanded for collection. We may charge you for reasonable attorneys' fees and court or other collection costs as permitted by law.


John P. Allen
President

Patrick M. Foster, P.E.
General Manager

* SHIPPING ONLY 905 S. 8th STREET, FERNANDINA BEACH, FL 32034

Coastline Utility Contractors, Inc.

A Subsidiary Of Brown & Luke Contracting, Inc.

Underground Utility & Excavation And General Contractors.

Lic. # CU-CO55708
Lic. # CG-CO57222

Glenn C. Kuehn

Post Office Box 2956
Ponte Vedra Beach, Florida 32004

Phone: (904) 285-7079
FAX: (904) 285-0512

Friday August 20, 1999

Re: Revised Airport Plant Piping

Mr. Carl Anderson
Florida Public Utilities
911 South 8th Street
Fernandina Beach, Florida 32034


Dear Carl:

Below please find revised pricing as per plans received August 19, 1999.

- Item No. 3:** Construct single 16" from main extension on Airport Road to proposed Water Tower 16" stub at new tower site including those quantities listed on the attached detail sheets.
- A. Off of 12" Main Extension \$ 43,848.00

Should you have any questions or require additional information, please do not hesitate to contact our office.

Sincerely,



Glenn C. Kuehn

COASTLINE UTILITY CONTRACT IS, INC
 FLORIDA PUBLIC UTILITIES - AIRPORT MAIN EXTENSION AND FIRE LOOP

08/20/1999

DRAWINGS: NONE

BY:

FILE NAME: FPU AIRPORT MAIN EXTENSION AND FIRE LOOP

ITEM	QUANT	MATERIAL U/M
16" X 12" TO WATER TOWER		
REVISED		
CONNECTIONS TO EXISTING SYSTEMS		
16" M.J. LP SLEEVE W/ MEGA-LUG	1	EA
CONN TO 16" VALVES BY TANK CONTRACTOR	1	EA
ROAD CUTS		
TOTAL LINEAR FEET OF CUT	30	LF
FLOWABLE FILL	10	CY
ASPHALT PATCH	1	EA
14" & ABOVE MAINS		
16" PVC DR-25 PIPE	640	FT
PIPE/BELL RESTRAINERS		
16" MARKING TAPE	11	EA
TRACING WIRE	1	RL
VALVES		
16" M.J. GATE VALVE W/ MEGA-LUG	1	EA
VALVE BOXES/ADJUST/COLARS/RESTRAINT		
BOXES	1	EA
CONCRETE COLARS	1	EA
FITTINGS		
16" M.J. TEE W/ MEGA-LUG	2	EA
16" X 12" M.J. TEE W/ MEGA-LUG	1	EA
16" X 12" M.J. REDUCER W/ MEGA-LUG	1	EA
16" X 2" M.J. CAP W/ MEGA-LUG	2	EA
FLUSHING HYDRANTS		
ASSEMBLYS	1	EA

J.M.

IMPROVEMENT REQUISITION SECTION - CONTINUED

REMARKS (THIS SPACE FOR EXPLANATION COVERING PLAN OF FINANCING IMPROVEMENT, CONTRIBUTIONS, REFUND PLANS AND ALLOWANCES):

REASONS FOR: OVERRUN \$ OR UNDERRUN \$

IF OMITTED FROM ANNUAL BUDGET GIVE REASONS:

NECESSITY AND BENEFITS OF WORK TO BE PERFORMED:

LOOPING NECTARINE TO CITRONA DRIVE ALONG LIME STREET WILL PROVIDE MORE RELIEABILITY, INCREASE SYSTEM FLOWS AND PRESSURE.


IF THIS REQUISITION REPLACES PROPERTY CARRIED IN PLANT, PLEASE COMPLETE THE RETIREMENT REQUISITION SECTION.

RETIREMENT REQUISITION SECTION

BOOK VALUE OF PROPERTY RETIRED (PLACE X HERE IF ESTIMATE) <input type="checkbox"/>	AMOUNT	DATE OF RETIREMENT
COST OF REMOVAL		DESCRIPTION OF RETIREMENT
LESS: SALVAGE - JUNK VALUE		
- STOCK VALUE		
- USED IN NEW WORK		
- TRADE IN ALLOWANCE		
CASH REQUIREMENTS (COST OF REMOVAL LESS SALVAGE)	0.00	ORIGINAL DATE INSTALLED
NET CHARGE TO: RETIREMENT RESERVE (BOOK VALUE OF PROPERTY, PLUS COST OF REMOVAL, LESS SALVAGE)	\$0.00	IMPROVEMENT #
		IF THIS PROPERTY IS TO BE REPLACED, PLEASE COMPLETE THE IMPROVEMENT REQUISITION SECTION.

DISTRIBUTION (DETAIL MAJOR ITEMS OF MATERIAL & LABOR) (ATTACH RIDER IF NECESSARY)

ASSET DESCRIPTION	ACCOUNTING LOCATION	PHYSICAL LOCATION	RATE	QUANTITY	TOTAL COST
TOTAL COST					\$0.00

OFFICE APPROVALS		
ESTIMATED BY	DATE	DATE
 C. W. ANDERSON	8-19-99	
RECOMMENDED BY		VICE PRESIDENT
RECOMMENDED BY		TREASURER
		PRESIDENT

FORM 020 24P1 022000A JVNJ

ITEM: REVENUE PRODUCING PROJECTS

See H-18 for methodology used to estimate 2000 revenue producing projects; \$ 285,998

Allocation to 3314, 3334, & 3354 based on 1996-1998 completed revenue producing projects:

3314	60.84%
3334	24.46%
3354	14.70%

Projections Used For Revenue Producing Plant

Florida Public Service Commission

Company: Florida Public Utilities Company
 Fernandina Beach Water Division
 Docket No: 990535-WU
 Schedule Year Ended: December 31, 2000
 Historic [] or Projected [X]

Schedule: H-18
 Page 1 of 1
 Preparer: Jennifer Starr

Explanation: Provide the basis for the projections used for projecting Revenue Producing Plant Projects.

Supporting Schedules: A-11, A-16
 Recap Schedules: A-5

Line No.	(1) 1999 Revenue Producing Plant Description	(2) Total IR	(3) Impact Fees	(4) Total Due from Customer [(2)+(3)]	(7) Non-Refundable CIAC - Account 2710					(12) Refundable AFUDC - Account 2520			(14) Total [(7)+(10)+(13)]	
					(5) Services - included in Total IR Received 1998	(6) Services - included in Total IR Received 1999	(7) Total Services - included in Total IR [(5)+(6)]	(8) Impact Fees Received 1998	(9) Impact Fees Received 1999	(10) Total Impact Fees [(8)+(9)]	(11) Total Refundable Costs Received 1998	(12) Total Refundable Costs Received 1999		(13) Total Refundable Costs [(11)+(12)]
1	Tidewater at Ocean Reac	25,580	14,532	40,112		6,664	6,664	14,532		14,532	3,500	15,416	18,916	40,112
2	Amelia Park, Ph 1, Unit 1	104,600	34,254	138,854		15,708	15,708	34,254		34,254	3,500	85,392	88,892	138,854
3	Walgreens	4,246	3,809	8,055	650	3,596	4,246	3,809		3,809			-	8,055
4	Simmons Cove	68,705	17,019	85,724		7,378	7,378	17,019		17,019	3,500	57,827	61,327	85,724
5	Sea Grove	57,184	23,874	81,058		10,948	10,948	23,874		23,874	4,000	42,236	46,236	81,058
6	Apt. Homes of Amelia	57,250	31,184	88,434		19,040	19,040		31,184	31,184		38,210	38,210	88,434
7	Eckerd's	6,000	3,802	9,802		6,000	6,000		3,802	3,802			-	9,802
8	Seaside	109,332	36,416	145,748		16,422	16,422		36,416	36,416		92,910	92,910	145,748
9	Total	432,897	164,890	597,787	650	85,756	86,406	93,488	71,402	164,890	14,500	331,991	346,491	597,787

Total CIAC [(7) + (10)] = 251,296

Impact Fees as a Percentage of CIAC = \$164,890 / \$251,296 = 65%


2000 Projections

17	Projected 2000 CIAC - See Schedule A-11	192,232
18	Projected AFUDC - See Schedule A-16	218,716
19	Less: Projected Impact Fees -	
20	@ 65% x Projected CIAC	(124,950)
21	Projected 2000 Revenue Producing	
22	Plant Additions	<u>285,998</u>

REVENUE PRODUCING IR's

IR #	YEAR	3314	3334	3354	TOTAL
578	1996	10,343	7,854		18,197
581	1996	59,149	21,744	18,900	99,793
593	1996	19,697	4,616	3,004	27,317
673	1996	3,692		2,200	5,892
700	1997	18,055	11,656	2,708	32,419
712	1997		10,503	2,050	12,553
757	1997		14,201		14,201
767	1997	22,067	9,044	7,240	38,351
782	1997	22,599	5,655	2,135	30,389
784	1997	20,638	713	2,000	23,351
787	1997	1,647			1,647
819	1997	2,879	476	1,195	4,550
853	1997	17,921	6,879	4,465	29,265
886	1997	21,671	3,500	4,017	29,188
904	1997	15,316	3,600	6,664	25,580
905	1997	72,492	15,708	16,400	104,600
945	1998		1,996	2,250	4,246
981	1998		5,450		5,450
988	1998		16,968		16,968
997	1998	46,057	9,500	13,148	68,705
20030	1998	10,732	714		11,446
20065	1998	37,435	10,948	8,801	57,184
		402,390	161,725	97,177	661,292
					661,292
		60.84%	24.46%	14.70%	100.00%

**FLORIDA PUBLIC UTILITIES COMPANY
COMPANY CORRESPONDENCE**



DATE: AUGUST 22, 1999

TO: JIM MESITE

FROM: PATRICK M. FOSTER P.E.

SUBJECT: CAPITAL BLANKET FIGURES FOR THE WATER RATE CASE

Dear Jim:

The capital blanket figures used for the water rate case were derived using my best judgement based on historical data and estimates of future increases due to inflation and additional work due to additional customers.

If you have any questions or desire further information, please contact me at (904) 277-1957.

Patrick M. Foster P.E.

Division Manager

ITEM: Main Installations – Non-specific

Budgeted cost estimate for 1997, 1998, 1999 & 2000.

ITEM: Hydrants – Non-specific

Budgeted cost estimate for 1997, 1998, 1999 & 2000.

FLORIDA PUBLIC UTILITIES COMPANY
 FERNANDINA BEACH WATER DIVISION
 VEHICLE LISTING - Account Number 137.1010.3415
 AS OF JUNE 30, 1999

FPUC VEHICLE NUMBER	IR NUMBER	FPUC TAG NUMBER	MODEL YEAR	DESCRIPTION	COST	VEHICLE IDENTIFICATION NUMBER	INSTALLATION YEAR	CURRENT YEAR TRANSACTION DATE	PLATE TAG NUMBER	VEHICLE WEIGHT
51724			1991	DODGE DAKOTA PICK-UP TRAN. FROM 115.3922	11,255.98	1B7GL26X5MS341907	07/91		USV87S	2979
51726			1992	FORD F350 PICK-UP TRAN. FROM 115.3922	19,351.78	1FDJF37H9NNB10115	08/92		XXQ91J	7999
51729			1993	FORD F350 PICK-UP TRAN. FROM 115.3922	21,335.52	1FDKF37H4PNA86149	05/93		HV433X	6880
51730			1994	CHEVROLET S-10 PICK-UP [ADDITIONS 1484.00], TOOLBOX [218.33] TRAN. FROM 115.3922	11,298.87	1GCCS1442R8124196	04/94		USV88S	2930
51732			1994	FORD F350 PICK-UP TRAN. FROM 115.3922	22,029.33	1FDKF37HXRN30111	06/94		HV432X	6640
51735			1995	CHEVY S-10 PICK-UP, TOOLBOX [217.30] TRAN. FROM 115.3922	11,691.43	1GCCS1445SK245314	1995	06/95	REG42J	2950
51659			1971	COMPANY MADE UTILITY TRAILER TRAN. FROM 115.3924 .	1,725.69	HANDMADE	1971		TCA73A	1950
51751	20176		1999	FORD F150 PICKUP	19,410.51	1FTZX1720XNB03206	1999	36312	A35UIS	4100
TOTAL					118,099.11					

**FLORIDA PUBLIC UTILITIES COMPANY
COMPANY CORRESPONDENCE**

DATE: AUGUST 20, 1999

TO: JIM MESITE

FROM: PATRICK M. FOSTER P.E.

SUBJECT: 500,000 GALLON WATERSPHEROID

Dear Jim:

The cost of this project per the rate case is \$750,000. This is based on the following information;

1) The successful bidder was Chicago Bridge and Iron Company. We have accepted their bid of \$676,200 which excludes the electrical (lighting) work and the soil core borings. We are going to pay a local electrical contractor \$9,800 to perform the work (See enclosed letter to CBI dated August 14, 1999) and pay the soil core boring contractor the \$3,700 directly.

2) The remaining \$60,300 will be spent on the following items;

- A) FAA permit and consultant fees = \$1,200 (John Allen) - ATTACHED
- B) Phase I Environmental Site Assessment = \$1,500 (Smith & Gillespie) - ATTACHED
- C) 16" piping system and valves = \$43,848 (estimate by Coastline Utilities) - ATTACHED
- D) DEP, SJRWMD, and City of Fernandina Beach permits = \$2,500 (estimate).
- D) Interest and overheads = \$11,252 (estimate)

An Improvement requisition is being prepared currently and will be forwarded for approval.

If you have any questions or desire further information, please contact me at (904) 277-1957.

Patrick M. Foster P.E.



Division Manager



CB&I Constructors, Inc.

Section 3

Pricing Summary

PRICE:

I. Construct one 500,000 gallon Waterspheroid x 149'-6" TCL, including piling foundation system, at the jobsite in Fernandina Beach, Florida for a firm lump sum price of:

SIX HUNDRED EIGHTY SIX THOUSAND DOLLARS (\$ 686,000.⁰⁰)

II. Provide a well point system for dewatering of tank site excavation, if required: ADD:

SIX THOUSAND NINE HUNDRED DOLLARS (\$ 6,900.⁰⁰)

III. Provide soil borings and geotechnical report for the firm lump sum price of: ADD:

THREE THOUSAND SEVEN HUNDRED DOLLARS (\$ 3,700.⁰⁰)

7/20/99
JEA

TAXES/BOND/PERMITS:

Sales and use taxes imposed by the State of Florida are included in the price quoted above. The cost of performance bonds and payment bonds, if required, will be an additional \$1,200. Our price does not include for the cost of building permits or local business licenses.

BID VALIDITY:

The above pricing shall remain firm for a period of thirty (30) days from the date of this proposal.

TERMS OF PAYMENT:

Ten percent (10%) of the contract price shall be paid upon placement of the order. This payment will reimburse CB&I for contract initiation cost and initial project management work.

Progress invoices shall be issued monthly on the remaining ninety percent (90%) of the contract price, less five percent (5%) retention, beginning thirty (30) days after placement of the order. Progress invoices will be based upon the value of all work accomplished by CB&I since the previous month. The value of work will consist of, but not be limited to, project management, engineering, material supply, manufacturing, construction, small tools, equipment and subcontracts.

The balance of the contract price shall be paid upon test or inspection and acceptance, or if such test or inspection is delayed for any reason attributable to Florida Public Utilities Company, the balance shall be paid within thirty (30) days after the work is ready for test or inspection.

CB&I CONSTRUCTORS, INC
 CONTRACT 119916

(1) 500 MG X 112' BCL WSO
 Fernandina Beach

DATE 8/1/89

Task Name	Duration	Start	Finish	Sep	Oct	Nov	Dec	Jan	Feb	Mar	Apr	May	Jun	Jul	Aug	Sep	Oct
NTP / Contract	2d	Wed 9/1/89	Thu 9/2/89														
Engineering Foundation	20d	Wed 9/1/89	Tue 9/28/89	█													
Engineering Tanks	30d	Wed 9/1/89	Tue 10/12/89	█	█												
Mob Civil, Clear, Granta	10d	Tue 10/12/89	Mon 10/25/89		█												
Piles	18d	Fri 10/15/89	Thu 11/4/89		█												
Erect Foundation / Piping	20d	Thu 11/4/89	Wed 12/1/89			█											
Shop Fabrication	30d	Tue 12/7/89	Fri 1/4/90				█										
Ship to Field	10d	Mon 1/3/90	Fri 1/14/90					█									
Erect Tank	50d	Wed 1/16/90	Tue 3/5/90					█	█								
Paint Tank	30d	Tue 3/14/90	Fri 4/2/90							█							
Electrical	15d	Mon 4/24/90	Fri 5/12/90								█						
Sterilize / Start up	6d	Thu 5/25/90	Wed 5/31/90									█					
Invoice 1 (\$28,400.00) \$28,400	1d	Fri 10/1/89	Fri 10/1/89														
Invoice 2 (\$89,000.00)	1d	Mon 11/1/89	Mon 11/1/89														
Invoice 3 (\$75,000.00)	1d	Wed 12/1/89	Wed 12/1/89														
Invoice 4 (\$226,000.00)	1d	Sat 1/1/90	Sat 1/1/90														
Invoice 5 (\$100,000.00)	1d	Tue 2/1/90	Tue 2/1/90														
Invoice 6 (\$75,000.00)	1d	Wed 3/1/90	Wed 3/1/90														
Invoice 7 (\$50,000.00)	1d	Sat 4/1/90	Sat 4/1/90														
Invoice 8 (\$20,000.00) \$20,000	1d	Mon 5/1/90	Mon 5/1/90														
Invoice 9 (\$13,800.00) \$33,800	1d	Thu 6/1/90	Thu 6/1/90														

4TH QUARTER / 1999 = \$172,400
 1ST QUARTER / 2000 = \$400,000
 2ND QUARTER / 2000 = \$103,800


TOTAL = \$676,200

Project: Date: Mon 8/2/89	Task: █	Summary: █	Rollup Progress: █
	Progress: █	Rollup Task: █	
	Milestone: ◆	Rollup Milestone: ◇	

REVISED 8/22/99

08/10/99 09:22 TX/RX NO.9807 P.002

08/23/99 07:16 FAX 904 261 3666
 08/10/99 10:12 FAX 770 449 5299
 CB&I
 FLA PUBLIC UTIL +++ WPB 2ND FL
 02002 02023



Patrick M. Foster P.E.
Division Manager
911 South 8th Street
Fernandina Beach, FL 32034

August 14, 1999

Mr. James A. Gill
Chicago Bridge & Iron Company
4795 South Old Peachtree Road
Norcross, GA 30071

RE: 500,000 Gallon Waterspheroid

Dear Jim:

I have received Brent Rupp's contractual information and have begun analyzing it. In the interest of time, it is my hope that this letter will serve the purpose of expressing our intent as it relates to the project and our agreement. Accordingly, the following is a summary;

- 1) The total cost of the project is \$676,200 and is to be paid out in a schedule similar to the one provided by you and dated 8/1/99.
- 2) The project includes all items outlined in our original bid solicitation dated June 15, 1999 and revised in the update dated June 28, 1999 with the following exception/additions;
 - A) FPUC is to be responsible for all electrical work pertaining to the lighting system for the project including labor and materials. \$9,800 has been deducted from your original bid price for this deletion. CBI remains responsible for the welded brackets used for mounting the electric and antenna cable attachments.
 - B) CBI will remove the existing cable safety climbing system from the existing single pedestal elevated tank and replace it with an anodized aluminum rigid bar-type system. FPUC retains the right to specify a stainless steel system in both elevated tanks but recognizes that this would be negotiated as an additional cost item and that the decision would be required to be made by FPUC prior to the purchase of the system.

- 2 -


- C) Performance bond to be provided by CBI without additional cost.
- D) CBI shall arrange for soil borings and soil report with the cost to be borne by FPUC.
- E) CBI's pricing is based on the foundation design specified in the bid package. Appropriate adjustments to the price (up or down) shall be negotiated for changed quantities per the new foundation design provided by CBI based on the soil report in (D) above.

3) This agreement is contingent upon FPUC obtaining approval for the use of the land prior to September 9, 1999 and favorable results from permitting agencies (FAA, City of Fernandina Beach, SJRWMD, DEP). It is anticipated that all of the above items will to be completed prior to September 9, 1999 after which time FPUC will execute the contract with CBI.

4) If favorable results are not obtainable and a contract is not executed, FPUC will remain responsible for payment of the soils report in (D) above. This agreement can be extended if necessary upon the written consent of both parties.

If you will simply respond with a favorable reply to this correspondence, that will suffice as an interim agreement as far as I'm concerned. If you have any questions or desire further information, please contact me at (904) 277-1957.

Patrick M. Foster P.E.



Division Manager

ITEM: SERVICES

Quantities Per Carl Anderson:

50 - .75" Services @ \$ 148.30	\$ 7,415.00
9 - 1.5" Services @ \$ 531.06	4,780.00
3 - 2" Services @ \$ 560.04	<u>1,680.00</u>
TOTAL	<u>\$ 13,875.00</u>

(shown as \$13,872 due to rounding of monthly average)

Values were based on the 1/1/96 average per unit balances as contained in the CPR.

SERVICES

SERVICE: 3/4"

DATE						UNIT	ACTUAL	COST
						1 SERVICE	PER UNIT	TOTAL
1-86	BALANCE FWD.					2635		13656367
1986	RETIREMENTS					3		8643
1986	ADDITIONS					170	20481	1433704
1-87	BALANCE					2702		15081428
1987	RETIREMENTS					25		72025
1987	ADDITIONS					48	27122	1301856
1-88	BALANCE					2725		16311259
1988	RETIREMENTS					12		34572
1988	ADDITIONS					64	58475	3511985
1-89	BALANCE					2777		19788672
1989	RETIREMENTS					16		49286
1989	ADDITIONS					83		4672554
1-90	BALANCE					2850		24443940
1990	RETIREMENTS					9		25929
1990	ADD					238		6196261
1-91	BAL					3083		30614277
1991	RETIREMENTS					6		70707
1991	Adj JS.66-4/91					0		67285
1991	ADD					36	44163	1384917
1-92	BAL					3107		31995773
1992	RETIREMENTS					23		83457
1992	ADDITIONS					19	41717	31792525
1-93	BALANCE					3117	10679	32284950
1993	RETIREMENTS	REF. 1-1-65				23	2881	66263
1993	ADDITIONS					17		4258805
1-94	BALANCE					3111	12047	37477482
1994	RETIREMENTS	EST. 1955				1		2881
1994	ADDITIONS					56		4555635
1-95	BALANCE					3166	13276	42030236
1995	ADDITIONS					158		57600
1-96	BALANCE					3304	14830	48998758

516.92

25

3

4

5

6

7

8

9

10

11

12

13

14

15

16

17

18

19

20

21

22

SERVICES
SERVICE 1 1/2"

DATE	DESCRIPTION	UNIT		ACTUAL		COST	
		1 SERVICE	PER UNIT	PER UNIT	TOTAL		
11-30-84	PER APPRAISAL OF 11/30/84		2				12800
1986	TRF BALANCE TO 1 1/2" SERVICE PAGE		2				12800
1-1-87	BALANCE		-0-				-0-
1989	additions		15				593312
1-1-90	Balance		15				593312
1990	Add		177				7735075
1-1-91	Bal		192				8328387
1991	Add		47				2207285
1-1-92	Bal		239	44082		10535672	
1992	additions		19	44210		839998	
1-1-93	BALANCE		258	44092		11375670	
1993	ADDITIONS		3			222100	
1-1-94	BALANCE		261	52099		13597770	
1994	ADDITIONS		35			6019871	
1-1-95	BALANCE		296	66276		19617841	
1995	ADDITIONS		162			4705062	
1-1-96	BALANCE		458	53106		24322703	
THERE ARE NO 1 1/2" WATER SERVICES PER C. SHELTON + L. JOHNSON							
12/11/86 (DURING 1986 PHYSICAL INVENTORY)							

SERVICE - 2"

		1	2	3	4	5	6
					UNIT	ACTUAL	COST
					PER UNIT TOTAL		
1991	Inventory				1		9000
1-1-91	Bal.				371	42538	157816.98
1991	Adj - 55.66 - 7/91				0		1785.79
1991	add				31		52343.37
1-1-92	Bal				402	527232	2119461.4
1992	Additions				45	131173	59027.72
					448	62938	281963.66
1992	Inventory				1		12807
1993	ADDITIONS				48		16319.00
1-1-94	BALANCE				495	60233	298154.19
1994	ADDITIONS				40		1464.42
1-1-95	BALANCE				535	56004	299619.21

ITEM: IR #773

The original IR #773 was for \$75,000.

In the spring of 1999 it was decided to increase the IR to \$283,000 due to expansion expectations associated with the project. The \$283,000 was determined as follows:

Later, but prior to the filing of the Rate Case, another expansion projection was developed, to be covered by another IR, which included a Tower at Water Works #3. The construction of the Tower would make unnecessary the additional costs projected on IR #773.

IR #773 should have been shown as \$75,000 on the Rate Case.

IMPROVEMENT AND RETIREMENT REQUISITION

IMPROVEMENT # 137.1070 773

*RETIREMENT # 137.1080

FPUC DIVISION FERNANDINA BEACH
 FLO-GAS DATE APRIL 21, 1997

IMPROVEMENT SPECIFIC REVISED
 RETIREMENT* LOCAL MEMO
 * CHECK IF RETIREMENT TRACKING NUMBER IS DESIRED

BUDGET INFO: MONTHS _____ PAGE # _____ ITEM # _____ AMOUNT _____
 TITLE OF WORK RELOCATE WATER FACILITIES-SADLER RD. LOCATION SADLER RD - FERNANDINA BCH., FL
 DESCRIPTION OF WORK: RELOCATE FIRE HYDRANTS AND INSTALL OFFSETS TO AVOID CONFLICT WITH STORM DRAINS TO BE INSTALLED IN ROAD WIDENING PROJECT.
 DATE WORK TO BE STARTED SEPT. 1997 DATE WORK TO BE COMPLETED DECEMBER 1997

IMPROVEMENT REQUISITION SECTION

IMPROVEMENT COST		IMPROVEMENT FINANCIAL PLAN	
	AMOUNT		AMOUNT
MATERIALS -NON STOCK	\$25,000.00	TOTAL COST	\$75,000.00
MATERIALS DONATED (ELECTRIC DIVISIONS)		LESS: DEPOSITS ON EXTENSIONS (REFUNDABLE)	
STORES EXPENSE	%	LESS: MATERIALS FROM NON-TRACKED PLANT	0.00
TOTAL MATERIAL COST	\$25,000.00		
LABOR - COMPANY	10,000.00		
LABOR - DONATED			
LABOR - OTHER	37,500.00	TOTAL DEDUCTIONS	\$.00
TRANSPORTATION EXPENSE	2,500.00	NET CASH REQUIREMENTS	\$75,000.00
OTHER - INCLUDES INTEREST AND CAPITALIZED OVERHEADS		ANNUAL NON-FUEL PROJECTED REVENUES	
TOTAL I.R. COST	\$75,000.00	EXPENDITURES BY QUARTER OF	
LESS NON-REFUNDABLE CONTRIBUTIONS - ENTER AS NEGATIVE		TOTAL AMOUNT AUTHORIZED:	AMOUNT
TOTAL AMOUNT AUTHORIZED	\$75,000.00	JAN - MAR	YEAR:
PLUS:		APR - JUN	YEAR:
METERS/REGULATORS FROM NON-TRACKED PLANT		JUL - SEP	YEAR: 1997
SERVICES & METER INSTALLATIONS FROM NON-TRACKED PLANT		OCT - DEC	YEAR:
TRANSFORMERS FROM NON-TRACKED PLANT		TOTAL THIS YEAR	\$75,000.00
		TOTAL NEXT YEAR	
TOTAL COST	\$75,000.00	TOTAL AMOUNT AUTHORIZED	\$75,000.00

DISTRIBUTION (DETAIL MAJOR ITEMS OF MATERIAL & LABOR) (ATTACH RIDER IF NECESSARY)

ASSET DESCRIPTION	ACCOUNTING LOCATION	PHYSICAL LOCATION	RATE	QUANTITY	TOTAL AUTHORIZED
PIPE, DI, 10"	137.3314		135.00	300	\$40,500.00
PIPE, 6", PVC (FOR HYDRANT)	137.3354		25.00	200	\$5,000.00
VALVE, 6", GATE, CI-MJ	137.3354		600.00	10	\$6,000.00
HYDRANT, FIRE, 5"	137.3354		1,500.00	10	\$15,000.00
PIPE, 1-1/2" PVC, SCH 80 (FOR SERVICES)	137.3334		15.00	300	\$4,500.00
PIPE, 3/4" PVC, SCH 80 (FOR SERVICES)	137.3334		10.00	400	\$4,000.00
TOTAL AMOUNT AUTHORIZED					\$75,000.00

FORM 028 24P1 022096A J/M/J

IMPROVEMENT REQUISITION SECTION - CONTINUED

REMARKS (THIS SPACE FOR EXPLANATION COVERING PLAN OF FINANCING IMPROVEMENT, CONTRIBUTIONS, REFUND PLANS AND ALLOWANCES):

REASONS FOR: OVERRUN \$ _____ OR UNDERRUN \$ _____

IF OMITTED FROM ANNUAL BUDGET GIVE REASONS:

AT THE TIME OF THE 1997 BUDGET PREPARATIONS NASSAU COUNTY DID NOT ANTICIPATE THE SADLER ROAD PROJECT TO BEGIN IN THE CALANDER YEAR 1997. SUBSEQUENTLY THE COUNTY CHANGED THEIR PLANS AND PUSHED THIS PROJECT AHEAD IN THEIR SCHEDULE. FPU WILL BE REQUIRED TO RELOCATE ITS FACILITIES THIS YEAR TO AVOID CONFLICT WITH COUNTY IMPROVEMENTS.

NECESSITY AND BENEFITS OF WORK TO BE PERFORMED:

WORK IS NECESSARY TO RELOCATE FIRE HYDRANTS AND TO INSTALL OFFSETS IN THE EXISTING MAIN ON SADLER ROAD TO AVOID CONFLICTS WITH NEW STORM DRAIN TO BE INSTALLED IN THE NASSAU COUNTY ROADWAY WIDENING IMPROVEMENTS.

IF THIS REQUISITION REPLACES PROPERTY CARRIED IN PLANT, PLEASE COMPLETE THE RETIREMENT REQUISITION SECTION.






RETIREMENT REQUISITION SECTION

BOOK VALUE OF PROPERTY RETIRED (PLACE X HERE IF ESTIMATE) <input checked="" type="checkbox"/>	AMOUNT \$13,400.00	DATE OF RETIREMENT DECEMBER 1997
COST OF REMOVAL 5,000.00		DESCRIPTION OF RETIREMENT RETIRE PIPE, VALVES AND HYDRANTS
LESS: SALVAGE - JUNK VALUE		
- STOCK VALUE		
- USED IN NEW WORK		
- TRADE IN ALLOWANCE		
CASH REQUIREMENTS (COST OF REMOVAL LESS SALVAGE)	5,000.00	ORIGINAL DATE INSTALLED
NET CHARGE TO: RETIREMENT RESERVE (BOOK VALUE OF PROPERTY, PLUS COST OF REMOVAL, LESS SALVAGE)	\$18,400.00	IMPROVEMENT #
		IF THIS PROPERTY IS TO BE REPLACED, PLEASE COMPLETE THE IMPROVEMENT REQUISITION SECTION.

DISTRIBUTION (DETAIL MAJOR ITEMS OF MATERIAL & LABOR) (ATTACH RIDER IF NECESSARY)

ASSET DESCRIPTION	ACCOUNTING LOCATION	PHYSICAL LOCATION	RATE	QUANTITY	TOTAL COST
PIPE, A/C, 10"	137.3314		\$20.00	200	\$4,000.00
PIPE, 6", A/C	137.3354		\$10.00	200	2,000.00
VALVE, 6" GATE, CI-MJ	137.3354		\$200.00	10	2,000.00
HYRDANT, 5"	137.3354		\$300.00	10	3,000.00
PIPE, 1-1/4" GALV. (SERVICES)	137.3334		\$4.00	300	1,200.00
PIPE, 3/4" GALV.	137.3334		\$3.00	400	1,200.00
TOTAL COST					\$13,400.00

OFFICE APPROVALS

ESTIMATED BY LCJ 	DATE 4-21-97	VICE PRESIDENT 	DATE 4/29/97
RECOMMENDED BY 	DATE 4/21/97	TREASURER 	
RECOMMENDED BY		PRESIDENT 	DATE 4-29-97

FORM 028.24P1 022096A JMJ

J. M.

Coastline Utility Contractors, Inc.

Underground Utility & Excavation And General Contractors.

Post Office Box 2968
Ponte Vedra Beach, Florida 32084

A Subsidiary Of Brown & Lutz Contracting, Inc.

Lic. # CU-C055708
Lic. # CG-C057122

Glenn C. Kuehn

Phone: (904) 285-7079
FAX: (904) 285-0512

Thursday May 20, 1999

Re: 16" Water Main Extension
Drury to S. Fletcher

Mr. Carl Anderson
Florida Public Utilities
911 South 8th Street
Fernandina Beach, Florida 32034

Dear Carl:

We propose to furnish material, labor and equipment to construct a 16" Water Main Extension from Drury Road to South Fletcher as per our phone conversation earlier today. Please understand that this pricing is for budgeting purposes and once construction plans are issued this cost estimate will require review.

The scope of work includes:

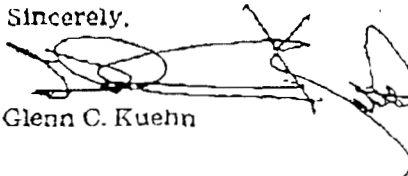
- Approximately 2910 LF of 16" PVC DR-25 Pipe, Valves, and Fittings
- Tie-ins to existing services at Amelia Trace, Amelia Landing, Shoneys, Hampton Inn, and Three (3) Existing Fire Hydrants.
- Restoration of asphalt roadways and grass as required
- Pressure and Bacteriological Testing and As-builts

Total Estimated Cost For The Above..... \$ 232,800.00

Please note that we have not made provisions for unknown existing utility conflicts.

Should you have any questions or require additional information, please do not hesitate to contact our office.

Sincerely,



Glenn C. Kuehn

ENGINEERING	23,000
FPUC LABOR+TRANS.	18,200
TOTAL	\$ 274,000



ITEM: IR #890

The amount shown in the Rate Case represents the amount closed to Plant from CWIP in March 1999.

IMPROVEMENT REQUISITION SECTION - CONTINUED

REMARKS (THIS SPACE FOR EXPLANATION COVERING PLAN OF FINANCING IMPROVEMENT, CONTRIBUTIONS, REFUND PLANS AND ALLOWANCES): _____

REASONS FOR: OVERRUN \$ _____ OR UNDERRUN \$ _____

IF OMITTED FROM ANNUAL BUDGET GIVE REASONS: _____

NOT ANTICIPATED

NECESSITY AND BENEFITS OF WORK TO BE PERFORMED: _____

SCBA'S ARE REQUIRED WHILE WORKING ON COVERED PROCESS SAFETY PROCESSES.

IF THIS REQUISITION REPLACES PROPERTY CARRIED IN PLANT, PLEASE COMPLETE THE RETIREMENT REQUISITION SECTION.

RETIREMENT REQUISITION SECTION

BOOK VALUE OF PROPERTY RETIRED (PLACE X HERE IF ESTIMATE) <input type="checkbox"/>	AMOUNT	DATE OF RETIREMENT _____
COST OF REMOVAL		DESCRIPTION OF RETIREMENT _____
LESS: SALVAGE - JUNK VALUE		RETIRE POLE AND WIRE
- STOCK VALUE		
- USED IN NEW WORK		
- TRADE IN ALLOWANCE		
CASH REQUIREMENTS (COST OF REMOVAL LESS SALVAGE)	0.00	ORIGINAL DATE INSTALLED _____
NET CHARGE TO: RETIREMENT RESERVE (BOOK VALUE OF PROPERTY, PLUS COST OF REMOVAL, LESS SALVAGE)	\$0.00	IMPROVEMENT # _____
		IF THIS PROPERTY IS TO BE REPLACED, PLEASE COMPLETE THE IMPROVEMENT REQUISITION SECTION.

DISTRIBUTION (DETAIL MAJOR ITEMS OF MATERIAL & LABOR) (ATTACH RIDER IF NECESSARY)

ASSET DESCRIPTION	ACCOUNTING LOCATION	PHYSICAL LOCATION	RATE	QUANTITY	TOTAL COST
..... TOTAL COST					\$0.00

OFFICE APPROVALS

ESTIMATED BY	DATE	VICE PRESIDENT	DATE
C. W. Anderson <i>[Signature]</i>	11-17-97		
RECOMMENDED BY <i>[Signature]</i>		TREASURER	
RECOMMENDED BY <i>[Signature]</i>	11/24/97	PRESIDENT <i>[Signature]</i>	12/11/97

ENTER SUB-LEDGER REFERENCE NO. 890 YEAR & MONTH (BLANK=ALL) _____

INSTALL SCBA MANIFOLD SYSTEMS

Sub-Ledger	Year/Mo	Description	Entry type	Amount
000890	1993 12	RECONDUCTOR AMELIA ROAD	J 12 TRANSP0	1,768.88
000890	1993 12	RECONDUCTOR AMELIA ROAD	J 3 STORES,I	10,394.00
000890	1993 12	RECONDUCTOR AMELIA ROAD	J 17 OVERHEA	1,851.80
000890	1994 01	RECONDUCTOR AMELIA ROAD	J 3 STORES,I	1,048.00-
000890	1994 01	RECONDUCTOR AMELIA ROAD	J 20 CLOSING	45,369.00-
000890	1994 02	RECONDUCTOR AMELIA ROAD	J 17 OVERHEA	73.00-
000890	1994 02	RECONDUCTOR AMELIA ROAD	J 20 CLOSING	73.00
000890	1998 02	SAFETY EQUIPMENT CO	A 00825149 A	12,308.18
000890	1998 03	OVERHEADS CAPITALIZED	J 17 OVERHEA	51.00
000890	1998 12	INSTALL SCBA MANIFOLD SYS	J 9 PAYROLL	487.00
000890	1998 12	OVERHEADS CAPITALIZED	J 17 OVERHEA	3.00
000890	1999 02	MISC ADJ	J 5.28 MISC	115.25-
000890	1999 03	CLOSING CWIP	J 20 CLOSING	<u>12,733.93-</u>

F3=EXIT

Total for 028 Sub-Ledger-Reference items.

.00



ITEM: IR #904

Still waiting for statement of values.

Total IR	\$ 25,580.00
Less: Amount Closed in 1998	<u>1,704.00</u>
Remaining Addition to Plant	<u>\$ 23,876.00</u>

Contribution was posted in 1998.



IMPROVEMENT AND RETIREMENT REQUISITION

IMPROVEMENT # 137.1070. 904
 *RETIREMENT # _____

FPUC DIVISION FERNANDINA BEACH
 FLO-GAS DATE JANUARY 13, 1998

IMPROVEMENT SPECIFIC REVISED
 RETIREMENT* LOCAL MEMO
 * CHECK IF RETIREMENT TRACKING NUMBER IS DESIRED

BUDGET INFO:	MONTHS _____	PAGE # _____	ITEM # _____	AMOUNT _____
TITLE OF WORK	<u>TIDEWATER UNIT 2 AT OCEAN REACH</u>		LOCATION	<u>CITRONA DR. AND SIMMONS RD.</u>
DESCRIPTION OF WORK:	<u>INSTALL MAINS, VALVES AND SERVICES TO PROVIDE WATER FACILITIES TO TIDEWATER UNIT 2 AT OCEAN REACH, A TWENTY-SIX (26) LOT SUBDIVISION WITH TWO (2) IRRIGATION SERVICES.</u>			
DATE WORK TO BE STARTED	<u>JANUARY 1998</u>	DATE WORK TO BE COMPLETED	<u>MARCH 1998</u>	

IMPROVEMENT REQUISITION SECTION

IMPROVEMENT COST		IMPROVEMENT FINANCIAL PLAN	
	AMOUNT		AMOUNT
MATERIALS		TOTAL COST	\$19,812.00
MATERIALS DONATED (ELECTRIC DIVISIONS)	9,926.00	LESS: DEPOSITS ON EXTENSIONS (REFUNDABLE)	18,916.00
STORES EXPENSE %		LESS: MATERIALS FROM NON-TRACKED PLANT	896.00
TOTAL MATERIAL COST	\$9,926.00	LESS: ACCT. 2710 CONTRIBUTIONS	14,532.00
LABOR - COMPANY	3,000.00		
LABOR - DONATED	12,154.00		
LABOR - OTHER		TOTAL DEDUCTIONS	\$34,344.00
TRANSPORTATION EXPENSE	500.00	NET CASH REQUIREMENTS	(\$14,532.00)
OTHER - INCLUDES INTEREST AND CAPITALIZED OVERHEADS		ANNUAL NON-FUEL PROJECTED REVENUES	\$5,964.00
TOTAL I.R. COST	\$25,580.00	EXPENDITURES BY QUARTER OF	
LESS NON-REFUNDABLE CONTRIBUTIONS - ENTER AS NEGATIVE	(6,664.00)	TOTAL AMOUNT AUTHORIZED:	AMOUNT
TOTAL AMOUNT AUTHORIZED	\$18,916.00	JAN - MAR YEAR: 1998	\$18,916.00
PLUS:		APR - JUN YEAR:	
METERS/REGULATORS FROM NON-TRACKED PLANT	896.00	JUL - SEP YEAR:	
SERVICES & METER INSTALLATIONS FROM NON-TRACKED PLANT		OCT - DEC YEAR:	
TRANSFORMERS FROM NON-TRACKED PLANT		TOTAL THIS YEAR	\$18,916.00
		TOTAL NEXT YEAR	
TOTAL COST	\$19,812.00	TOTAL AMOUNT AUTHORIZED	\$18,916.00

DISTRIBUTION (DETAIL MAJOR ITEMS OF MATERIAL & LABOR) (ATTACH RIDER IF NECESSARY)

ASSET DESCRIPTION	ACCOUNTING LOCATION	PHYSICAL LOCATION	RATE	QUANTITY	TOTAL AUTHORIZED
PIPE, DR-25, PVC, 6"	137.3314		11.00	1120	\$12,320.00
PIPE, 2" PVC, SCH 80	137.3314		5.00	260	\$1,300.00
VALVE, GATE, 6", CI-MJ	137.3314		700.00	2	\$1,400.00
VALVE, GATE, 2", CI-MJ	137.3314		296.00	1	\$296.00
HYDRANTS, FIRE, 5 1/4"	137.3354		1,000.00	2	\$2,000.00
VALVE, GATE, 6", CI-MJ, (FOR HYDRANTS)	137.3354		500.00	2	\$1,000.00
PIPE, DR-25, PVC, 6" (FOR HYDRANTS)	137.3354		15.00	40	\$600.00
PIPE, 1-1/2", SCH. 80	137.3334		9.05	400	\$3,620.00
PIPE, 3/4", SCH. 80	137.3334		6.088	500	\$3,044.00
1070 CONTRIBUTION BY CUSTOMER FOR SERVICES					(\$6,664.00)
TOTAL AMOUNT AUTHORIZED					\$18,916.00

IMPROVEMENT REQUISITION SECTION - CONTINUED

REMARKS (THIS SPACE FOR EXPLANATION COVERING PLAN OF FINANCING IMPROVEMENT, CONTRIBUTIONS, REFUND PLANS AND ALLOWANCES):

PCC 28 ERC'S X 75.00 = 2,100.00
 MCC 28 ERC'S X 390.00 = 10,920.00
 MIF 28 - 5/8" X 54.00 = 1,512.00
 TOTAL 2710 CONTRIBUTION = 14,532.00

NUMBER OF SERVICES IN PROJECT = 28 X 238.00 = \$6,664.00 (1070 CONTRIBUTION)

REASONS FOR: OVERRUN S OR UNDERRUN S

IF OMITTED FROM ANNUAL BUDGET GIVE REASONS:

NOT ANTICIPATED

NECESSITY AND BENEFITS OF WORK TO BE PERFORMED:

WORK IS NECESSARY TO PROVIDE WATER SERVICE TO TIDEWATER UNIT 2 AT OCEAN REACH, A TWENTY-SIX (26) LOT SUBDIVISION WITH TWO (2) IRRIGATION SERVICES IN FERNANDINA BEACH, FLORIDA. (19- 3/4" SERVICES AND 5-1-1/2" SERVICES)

IF THIS REQUISITION REPLACES PROPERTY CARRIED IN PLANT, PLEASE COMPLETE THE RETIREMENT REQUISITION SECTION.

RETIREMENT REQUISITION SECTION

BOOK VALUE OF PROPERTY RETIRED (PLACE X HERE IF ESTIMATE) <input type="checkbox"/>	AMOUNT	DATE OF RETIREMENT
COST OF REMOVAL		DESCRIPTION OF RETIREMENT
LESS: SALVAGE - JUNK VALUE		
- STOCK VALUE		
- USED IN NEW WORK		
- TRADE IN ALLOWANCE		
CASH REQUIREMENTS (COST OF REMOVAL LESS SALVAGE)	0.00	ORIGINAL DATE INSTALLED
NET CHARGE TO: RETIREMENT RESERVE (BOOK VALUE OF PROPERTY, PLUS COST OF REMOVAL, LESS SALVAGE)	\$0.00	IMPROVEMENT #
		IF THIS PROPERTY IS TO BE REPLACED, PLEASE COMPLETE THE IMPROVEMENT REQUISITION SECTION.

DISTRIBUTION (DETAIL MAJOR ITEMS OF MATERIAL & LABOR) (ATTACH RIDER IF NECESSARY)

ASSET DESCRIPTION	ACCOUNTING LOCATION	PHYSICAL LOCATION	RATE	QUANTITY	TOTAL COST
TOTAL COST					\$0.00

OFFICE APPROVALS			
ESTIMATED BY	DATE	VICE PRESIDENT	DATE
C. W. ANDERSON	1-13-98	<i>[Signature]</i>	
RECOMMENDED BY	1/13/98	TREASURER	
RECOMMENDED BY		PRESIDENT	1/14/98

FORM 028.24P1 022098A JWMJ

ITEM: IR #905

Waiting for statement of values.

No amounts closed to plant in 1998.

Total IR: \$ 104,600.00

Contribution was posted in 1998.

IMPROVEMENT AND RETIREMENT REQUISITION

IMPROVEMENT # 137.1070. 905

*RETIREMENT # _____

FPUC DIVISION FERNANDINA BEACH

FLO-GAS DATE JANUARY 14, 1998

IMPROVEMENT SPECIFIC REVISED

RETIREMENT* LOCAL MEMO

* CHECK IF RETIREMENT TRACKING NUMBER IS DESIRED

BUDGET INFO: MONTHS _____ PAGE # _____ ITEM # _____ AMOUNT _____

TITLE OF WORK AMELIA PARK, PH 1, UNIT 1 LOCATION CITRONA DRIVE

DESCRIPTION OF WORK: INSTALL MAINS, VALVES AND SERVICES TO PROVIDE WATER FACILITIES TO AMELIA PARK, PHASE 1 UNIT 1, A SIXTY-THREE (63) LOT SUBDIVISION WITH THREE (3) IRRIGATION SERVICES.

DATE WORK TO BE STARTED JANUARY 1998 DATE WORK TO BE COMPLETED JUNE 1998

IMPROVEMENT REQUISITION SECTION

IMPROVEMENT COST		IMPROVEMENT FINANCIAL PLAN	
	AMOUNT		AMOUNT
MATERIALS		TOTAL COST	\$94,440.00
MATERIALS DONATED (ELECTRIC DIVISIONS)	54,919.00	LESS: DEPOSITS ON EXTENSIONS (REFUNDABLE)	88,892.00
STORES EXPENSE %		LESS: MATERIALS FROM NON-TRACKED PLANT	5,548.00
TOTAL MATERIAL COST	\$54,919.00	LESS: ACCT. 2710 CONTRIBUTIONS	34,254.00
LABOR - COMPANY	3,000.00		
LABOR - DONATED	46,181.00		
LABOR - OTHER		TOTAL DEDUCTIONS	\$128,694.00
TRANSPORTATION EXPENSE	500.00	NET CASH REQUIREMENTS	(\$34,254.00)
OTHER - INCLUDES INTEREST AND CAPITALIZED OVERHEADS		ANNUAL NON-FUEL PROJECTED REVENUES	\$14,058.00
TOTAL I.R. COST	\$104,600.00	EXPENDITURES BY QUARTER OF	
LESS NON-REFUNDABLE CONTRIBUTIONS - ENTER AS NEGATIVE	(15,708.00)	TOTAL AMOUNT AUTHORIZED:	AMOUNT
TOTAL AMOUNT AUTHORIZED	\$88,892.00	JAN - MAR YEAR: 1998	\$48,800.00
PLUS:		APR - JUN YEAR: 1998	\$40,092.00
METERS/REGULATORS FROM NON-TRACKED PLANT	5,548.00	JUL - SEP YEAR:	
SERVICES & METER INSTALLATIONS FROM NON-TRACKED PLANT		OCT - DEC YEAR:	
TRANSFORMERS FROM NON-TRACKED PLANT		TOTAL THIS YEAR	\$88,892.00
		TOTAL NEXT YEAR	
TOTAL COST	\$94,440.00	TOTAL AMOUNT AUTHORIZED	\$88,892.00

DISTRIBUTION (DETAIL MAJOR ITEMS OF MATERIAL & LABOR) (ATTACH RIDER IF NECESSARY)

ASSET DESCRIPTION	ACCOUNTING LOCATION	PHYSICAL LOCATION	RATE	QUANTITY	TOTAL AUTHORIZED
PIPE, DR-25, PVC, 4"	137.3314		8.508	500	\$4,254.00
PIPE, DR-25, PVC, 6"	137.3314		10.00	640	\$6,400.00
PIPE, DR-25, PVC, 8"	137.3314		11.871	2120	\$25,167.00
PIPE, DR-25, PVC, 10"	137.3314		16.428	1380	\$22,671.00
VALVE, GATE, 4", CI-MJ	137.3314		500.00	2	\$1,000.00
VALVE, GATE, 6", CI-MJ	137.3314		500.00	2	\$1,000.00
VALVE, GATE, 8", CI-MJ	137.3314		700.00	10	\$7,000.00
VALVE, GATE, 10", CI-MJ	137.3314		1,000.00	5	\$5,000.00
HYDRANTS, FIRE, 5 1/4"	137.3354		1,400.00	8	\$11,200.00
VALVE, GATE, 6", CI-MJ, (FOR HYDRANTS)	137.3354		600.00	8	\$4,800.00
PIPE, DR-25, PVC, 6" (FOR HYDRANTS)	137.3354		5.00	80	\$400.00
PIPE, 1-1/2", SCH. 80	137.3334		11.830	1045	\$12,362.00
PIPE, 3/4", SCH. 80	137.3334		16.73	200	\$3,346.00
1070 CONTRIBUTION BY CUSTOMER FOR SERVICES					(\$15,708.00)
TOTAL AMOUNT AUTHORIZED					\$88,892.00

IMPROVEMENT REQUISITION SECTION - CONTINUED

REMARKS (THIS SPACE FOR EXPLANATION COVERING PLAN OF FINANCING IMPROVEMENT, CONTRIBUTIONS, REFUND PLANS AND ALLOWANCES):

PCC 66 ERC'S X 75.00	=	4,950.00
MCC 66 ERC'S X 390.00	=	25,740.00
MIF 66 - 5/8" X 54.00	=	3,564.00
TOTAL 2710 CONTRIBUTION	=	34,254.00

NUMBER OF SERVICES IN PROJECT = 66 X 238.00 = \$15,708.00 (1070 CONTRIBUTION)

REASONS FOR: OVERRUN \$ _____ OR UNDERRUN \$ _____

IF OMITTED FROM ANNUAL BUDGET GIVE REASONS: _____

NOT ANTICIPATED

NECESSITY AND BENEFITS OF WORK TO BE PERFORMED:

WORK IS NECESSARY TO PROVIDE WATER SERVICE TO AMELIA PARK PHASE 1 UNIT 1, A SIXTY-THREE (63) LOT SUBDIVISION WITH THREE (3) IRRIGATION SERVICES IN FERNANDINA BEACH, FLORIDA. (32 - 3/4" SERVICES AND 20 1-1/2" SERVICES)

IF THIS REQUISITION REPLACES PROPERTY CARRIED IN PLANT, PLEASE COMPLETE THE RETIREMENT REQUISITION SECTION.

RETIREMENT REQUISITION SECTION

BOOK VALUE OF PROPERTY RETIRED (PLACE X HERE IF ESTIMATE) <input type="checkbox"/>	AMOUNT	DATE OF RETIREMENT
COST OF REMOVAL		DESCRIPTION OF RETIREMENT
LESS: SALVAGE - JUNK VALUE		
- STOCK VALUE		
- USED IN NEW WORK		
- TRADE IN ALLOWANCE		
CASH REQUIREMENTS (COST OF REMOVAL LESS SALVAGE)	0.00	ORIGINAL DATE INSTALLED
NET CHARGE TO: RETIREMENT RESERVE (BOOK VALUE OF PROPERTY, PLUS COST OF REMOVAL, LESS SALVAGE)	\$0.00	IMPROVEMENT #
		IF THIS PROPERTY IS TO BE REPLACED, PLEASE COMPLETE THE IMPROVEMENT REQUISITION SECTION.

DISTRIBUTION (DETAIL MAJOR ITEMS OF MATERIAL & LABOR) (ATTACH RIDER IF NECESSARY)

ASSET DESCRIPTION	ACCOUNTING LOCATION	PHYSICAL LOCATION	RATE	QUANTITY	TOTAL COST
TOTAL COST					\$0.00

OFFICE APPROVALS			
ESTIMATED BY	DATE	DATE	DATE
C. W. ANDERSON <i>[Signature]</i>	1-14-98	1/15/98	1/19/98
RECOMMENDED BY	VICE PRESIDENT	TREASURER	PRESIDENT
<i>[Signature]</i>	<i>[Signature]</i>	<i>[Signature]</i>	<i>[Signature]</i>

ITEM: IR #997

Waiting for statement of values.

No amounts closed to plant in 1998.

Total IR: \$ 68,705.00

Contribution was posted in 1998.

IMPROVEMENT AND RETIREMENT REQUISITION

IMPROVEMENT # 137.1070. **997**

*RETIREMENT #

FPUC DIVISION FERNANDINA BEACH
 FLO-GAS DATE MAY 7, 1998

IMPROVEMENT SPECIFIC REVISED
 RETIREMENT* LOCAL MEMO

* CHECK IF RETIREMENT TRACKING NUMBER IS DESIRED

BUDGET INFO:	MONTHS	PAGE #	ITEM #	AMOUNT	\$12,000.00
TITLE OF WORK	SIMMONS COVE WATER		LOCATION	SIMMONS RD.	
DESCRIPTION OF WORK	INSTALL MAINS, VALVES AND SERVICES TO PROVIDE WATER FACILITIES TO SIMMONS COVE, A THIRTY (30) LOT SUBDIVISION WITH ONE (1) IRRIGATION SERVICE.				
DATE WORK TO BE STARTED	MAY 1998	DATE WORK TO BE COMPLETED	JULY 1998		

IMPROVEMENT REQUISITION SECTION

IMPROVEMENT COST		IMPROVEMENT FINANCIAL PLAN	
	AMOUNT		AMOUNT
MATERIALS		TOTAL COST	\$64,055.00
MATERIALS DONATED (ELECTRIC DIVISIONS)	38,051.00	LESS DEPOSITS ON EXTENSIONS (REFUNDABLE)	61,327.00
STORES EXPENSE		LESS MATERIALS FROM NON-TRACKED PLANT	2,728.00
	TOTAL MATERIAL COST	LESS ACCT 2710 CONTRIBUTIONS	17,019.00
LABOR - COMPANY	3,000.00		
LABOR - DONATED	27,154.00		
LABOR - OTHER		TOTAL DEDUCTIONS	\$81,074.00
TRANSPORTATION EXPENSE	500.00	NET CASH REQUIREMENTS	(\$17,019.00)
OTHER		ANNUAL NON-FUEL PROJECTED REVENUES	\$7,111.00
	TOTAL I R COST	EXPENDITURES BY QUARTER OF	
LESS NON-REFUNDABLE CONTRIBUTIONS - ENTER AS NEGATIVE	(7,378.00)	TOTAL AMOUNT AUTHORIZED:	AMOUNT
	TOTAL AMOUNT AUTHORIZED	JAN - MAR	YEAR
	\$61,327.00	APR - JUN	YEAR 1998
PLUS		JUL - SEP	YEAR 1998
METERS/REGULATORS FROM NON-TRACKED PLANT	2,728.00	OCT - DEC	YEAR
SERVICES & METER INSTALLATIONS FROM NON-TRACKED PLANT		TOTAL THIS YEAR	\$61,327.00
TRANSFORMERS FROM NON-TRACKED PLANT		TOTAL NEXT YEAR	
	TOTAL COST	TOTAL AMOUNT AUTHORIZED	\$61,327.00
	\$64,055.00		

DISTRIBUTION (DETAIL MAJOR ITEMS OF MATERIAL & LABOR) (ATTACH RIDER IF NECESSARY)

ASSET DESCRIPTION	ACCOUNTING LOCATION	PHYSICAL LOCATION	RATE	QUANTITY	TOTAL AUTHORIZED
PIPE, DR-25, PVC, 12"	137.3314		11.118	2,040	\$22,681.00
PIPE, DR-25, PVC, 8"	137.3314		9.00	520	\$4,680.00
PIPE, DR-25, PVC, 6"	137.3314		8.00	1,100	\$8,800.00
PIPE, 2" PVC, SCH. 80	137.3314		5.00	60	\$300.00
VALVE, GATE, 12", CI-MJ	137.3314		2,500.00	2	\$5,000.00
VALVE, GATE, 8", CI-MJ	137.3314		1,800.00	2	\$3,600.00
VALVE, GATE, 6", CI-MJ	137.3314		996.00	1	\$996.00
HYDRANTS, FIRE, 5 1/4"	137.3354		1,000.00	7	\$7,000.00
VALVE, GATE, 6", CI-MK (FOR HYDRANTS)	137.3354		792.50	7	\$5,548.00
PIPE, DR-25, PVC, 6" (FOR HYDRANTS)	137.3354		15.00	40	\$600.00
PIPE, 1 1/2", SCH. 80	137.3334		15.00	300	4,500.00
PIPE, 3/4", SCH. 80	137.3334		10.00	500	5,000.00
1070 CONTRIBUTION BY CUSTOMER FOR SERVICES					(7,378.00)
TOTAL AMOUNT AUTHORIZED					\$61,327.00

46.00
1345
9500

IMPROVEMENT REQUISITION SECTION - CONTINUED

REMARKS (THIS SPACE FOR EXPLANATION COVERING PLAN OF FINANCING IMPROVEMENT, CONTRIBUTIONS, REFUND PLANS AND ALLOWANCES):

PCC 33 ERC'S X 75.00 = 2,475.00
 MCC 33 ERC'S X 390.00 = 12,870.00
 MIF 31 - 5/8" X 54.00 = 1,674.00
 TOTAL 2710 CONTRIBUTION = 17,019.00

NUMBER OF SERVICES IN PROJECT = 31 X 238.00 = \$7,378.00 (1070 CONTRIBUTION)

REASONS FOR: OVERRUN \$ _____ OR UNDERRUN \$ _____

IF OMITTED FROM ANNUAL BUDGET GIVE REASONS: _____

NOT ANTICIPATED

NECESSITY AND BENEFITS OF WORK TO BE PERFORMED:

WORK IS NECESSARY TO PROVIDE WATER SERVICE TO SIMMONS COVE, A THIRTY (30) FT SUBDIVISION WITH ONE (1) IRRIGATION SERVICE IN FERNANDINA BEACH, FLORIDA. (21- 3/4" SERVICES AND 5-1-1/2" SERVICES)

IF THIS REQUISITION REPLACES PROPERTY CARRIED IN PLANT, PLEASE COMPLETE THE RETIREMENT REQUISITION SECTION.

RETIREMENT REQUISITION SECTION

BOOK VALUE OF PROPERTY RETIRED (PLACE X HERE IF ESTIMATE)	AMOUNT	DATE OF RETIREMENT
<input type="checkbox"/>		DESCRIPTION OF RETIREMENT
ST OF REMOVAL		
SS: SALVAGE - JUNK VALUE		
- STOCK VALUE		
- USED IN NEW WORK		
- TRADE IN ALLOWANCE		
NSH REQUIREMENTS (COST OF REMOVAL LESS SALVAGE)	0.00	ORIGINAL DATE INSTALLED
CHARGE TO: RETIREMENT RESERVE (BOOK VALUE OF PROPERTY, PLUS COST OF REMOVAL, LESS SALVAGE)	\$0.00	IMPROVEMENT # _____ IF THIS PROPERTY IS TO BE REPLACED, PLEASE COMPLETE THE IMPROVEMENT REQUISITION SECTION.

DISTRIBUTION (DETAIL MAJOR ITEMS OF MATERIAL & LABOR) (ATTACH RIDER IF NECESSARY)

ASSET DESCRIPTION	ACCOUNTING LOCATION	PHYSICAL LOCATION	RATE	QUANTITY	TOTAL COST
TOTAL COST					\$0.00

OFFICE APPROVALS			
APPROVED BY	DATE	TITLE	DATE
C. W. ANDERSON	5-7-98	VICE PRESIDENT	
	5/11/98	TREASURER	
		PRESIDENT	5/12/98

Schedule A-5, Page 6 of 8, LINE 14-18 - IR 958 – Construction of Overhead Storage Tank

ITEM: IR #958

Total IR (as revised)	\$ 1,266,000.00
Estimated Increase per Division Manager	<u>20,000.00</u>
Total Projected Cost	<u>\$ 1,286,000.00</u>

IMPROVEMENT AND RETIREMENT REQUISITION

IMPROVEMENT # 137.1070.

958

*RETIREMENT # _____

FPUC DIVISION FERNANDINA BEACH
 FLO-GAS DATE MARCH 25, 1999

IMPROVEMENT SPECIFIC 2 REVISED
 RETIREMENT* LOCAL MEMO

* CHECK IF RETIREMENT TRACKING NUMBER IS DESIRED

BUDGET INFO:	MONTHS <u>JAN-DEC</u>	PAGE # _____	ITEM # _____	AMOUNT <u>\$630,000.00</u>
TITLE OF WORK	<u>START OH TANK AND PIPE MOD. AT #1WW</u>			LOCATION <u>FERNANDINA BEACH, FLORIDA</u>
DESCRIPTION OF WORK:	<u>PURCHASE AND INSTALL OVERHEAD STORAGE TANK AND MAKE PIPING MODIFICATIONS AT NO. 1 WW</u>			
DATE WORK TO BE STARTED	<u>JANUARY 1998</u>	DATE WORK TO BE COMPLETED	<u>DECEMBER 1999</u>	

IMPROVEMENT REQUISITION SECTION						
IMPROVEMENT COST			IMPROVEMENT FINANCIAL PLAN			
MATERIALS	AMOUNT	\$797,000.00	TOTAL COST	\$1,266,000.00		
MATERIALS DONATED (ELECTRIC DIVISIONS)			LESS: DEPOSITS ON EXTENSIONS (REFUNDABLE)			
STORES EXPENSE 17 %		30,000.00	LESS: MATERIALS FROM NON-TRACKED PLANT			
TOTAL MATERIAL COST		\$827,000.00				
LABOR - COMPANY		25,000.00				
LABOR - DONATED						
LABOR - OTHER		361,000.00	TOTAL DEDUCTIONS			
TRANSPORTATION EXPENSE		3,000.00	NET CASH REQUIREMENTS	\$1,266,000.00		
OTHER - INCLUDES INTEREST AND CAPITALIZED OVERHEADS		50,000.00	ANNUAL NON-FUEL PROJECTED REVENUES			
TOTAL I.R. COST		\$1,266,000.00	EXPENDITURES BY QUARTER OF			
LESS NON-REFUNDABLE CONTRIBUTIONS - ENTER AS NEGATIVE			TOTAL AMOUNT AUTHORIZED:	AMOUNT		
TOTAL AMOUNT AUTHORIZED		\$1,266,000.00	JAN - MAR YEAR: 1998	\$6,191.00		
PLUS:			APR - JUN YEAR: 1998	\$37,364.00		
METERS/REGULATORS FROM NON-TRACKED PLANT			JUL - SEP YEAR: 1998	\$64,700.00		
SERVICES & METER INSTALLATIONS FROM NON-TRACKED PLANT			OCT - DEC YEAR: 1998	\$493,445.00		
TRANSFORMERS FROM NON-TRACKED PLANT			TOTAL THIS YEAR 1998	\$601,700.00		
* LESS: NON-REFUNDABLE CONTRIBUTION FOR SERVICES			TOTAL NEXT YEAR 1999	\$664,300.00		
TOTAL COST		\$1,266,000.00	TOTAL AMOUNT AUTHORIZED	\$1,266,000.00		
DISTRIBUTION (DETAIL MAJOR ITEMS OF MATERIAL & LABOR) (ATTACH RIDER IF NECESSARY)						
ASSET DESCRIPTION	ACCOUNTING LOCATION	PHYSICAL LOCATION	RATE	QUANTITY	TOTAL AUTHORIZED	
OH STORAGE TANK	137.3304		687,000	1	\$687,000.00	
PUMPS, 600, 1500, 2500 GPM	137.3112		10,500	4	\$42,000.00	
TELEMETRY, (DATA FLOW)	137.3112		23,000	1	\$23,000.00	
PIPE, VALVES, AND FITTINGS	137.3314		358,000	1	\$358,000.00	
SWITCHGEAR, ELECTRICAL	137.3042		145,000	1	\$145,000.00	
PVC, 2",PVC, CHLORINE	137.3203		11,000	1	\$11,000.00	
*****					TOTAL AMOUNT AUTHORIZED	\$1,266,000.00

IMPROVEMENT REQUISITION SECTION - CONTINUED

REMARKS (THIS SPACE FOR EXPLANATION COVERING PLAN OF FINANCING IMPROVEMENT, CONTRIBUTIONS, REFUND PLANS AND ALLOWANCES):

FIRST REVISION I. R. AMOUNT \$1,136,000 - NEW GENERATOR , ELECTRIC SYSTEM CHANGED TO 480V, ADDITIONAL PIPING, AUGAR CAST FOUNDATION, CLOKE TOWER FOR PAINTING AND TWO NEW 1500GPM HIGH SERVICE PUMPS INCREASED THE COST \$ 130,000.00. REVISED I. R. \$1,226,000.00.

REASONS FOR: OVERRUN \$ _____ OR UNDERRUN \$ _____

IF OMITTED FROM ANNUAL BUDGET GIVE REASONS: _____

NECESSITY AND BENEFITS OF WORK TO BE PERFORMED:

NEW 500,000 GALLON WATER TOWER WILL PROVIDE THE FOLLOWING IMPROVEMENTS. 1) INCREASE THE PUMPING EFFICIENCY OF THE HIGH SERVICE PUMPS. 2) LEVELIZE THE WATER PRESSURE IN THE DISTRIBUTION SYSTEM THEREBY ELIMINATING WATER HAMMER PROBLEMS . 3) INCREASE THE AMOUNT OF ELEVATED STORAGE RESULTING IN INCREASED REACTION TIME TO PROBLEMS BEFORE PRESSURE IS LOST. 4) INCREASE THE CHLORINE CONTACT TIME TO EXCEED 30 MINUTES. THIS WILL BRING THE PLANT INTO COMPLIANCE WITH CURRENT DEP REGULATIONS. 5) PROVIDE IMPROVED FIRE PROTECTION FOR THE COMMUNITY.

IF THIS REQUISITION REPLACES PROPERTY CARRIED IN PLANT, PLEASE COMPLETE THE RETIREMENT REQUISITION SECTION.

RETIREMENT REQUISITION SECTION

BOOK VALUE OF PROPERTY RETIRED (PLACE X HERE IF ESTIMATE) <input type="checkbox"/>	AMOUNT	DATE OF RETIREMENT	MAR 1999
	\$16,893.75	DESCRIPTION OF RETIREMENT	RETIRE TANK AND WATER LEVEL CONTROL SYSTEM
COST OF REMOVAL	12,000.00		
LESS: SALVAGE - JUNK VALUE	500.00		
- STOCK VALUE			
- USED IN NEW WORK			
- TRADE IN ALLOWANCE			
CASH REQUIREMENTS (COST OF REMOVAL LESS SALVAGE)	11,500.00	ORIGINAL DATE INSTALLED	1964
NET CHARGE TO: RETIREMENT RESERVE (BOOK VALUE OF PROPERTY, PLUS COST OF REMOVAL, LESS SALVAGE)	\$28,393.75	IMPROVEMENT #	
		IF THIS PROPERTY IS TO BE REPLACED, PLEASE COMPLETE THE IMPROVEMENT REQUISITION SECTION.	

DISTRIBUTION (DETAIL MAJOR ITEMS OF MATERIAL & LABOR) (ATTACH RIDER IF NECESSARY)

ASSET DESCRIPTION	ACCOUNTING LOCATION	PHYSICAL LOCATION	RATE	QUANTITY	TOTAL COST
TANK, 75,000 GAL ABOVE GND.	137.3304			1	11,051.58
WATER LEVEL CONTROL SYSTEM	137.3304			LOT	5,842.17
TOTAL COST					\$16,893.75

OFFICE APPROVALS

ESTIMATED BY <i>[Signature]</i>	DATE	VICE PRESIDENT	DATE
RECOMMENDED BY <i>[Signature]</i>	3-25-99	TREASURER	
RECOMMENDED BY <i>[Signature]</i>	4/6/99	PRESIDENT	4/7/99

ITEM: IR #20055

The amount shown in the Rate Case represents the amount closed to Plant from CWIP in January 1999.

IMPROVEMENT AND RETIREMENT REQUISITIONIMPROVEMENT # 137.1070.20055

*RETIREMENT # _____

 FPUC DIVISION FERNANDINA BEACH
 FLO-GAS DATE OCTOBER 21, 1998 IMPROVEMENT SPECIFIC REVISED
 RETIREMENT* LOCAL MEMO
 * CHECK IF RETIREMENT TRACKING NUMBER IS DESIRED**BUDGET INFO:** MONTHS _____ PAGE # _____ ITEM # _____ AMOUNT _____
TITLE OF WORK REPLACE #6 DEEP WELL PUMP LOCATION NUMBER 2 WATER WORKS
DESCRIPTION OF WORK: PURCHASE AND INSTALL A JAZUZZI 12HCA04 STAGE BOWL ASSEMBLY PUMP AND 200' OF DROP PIPE.

DATE WORK TO BE STARTED OCTOBER 1998 DATE WORK TO BE COMPLETED OCTOBER 1998**IMPROVEMENT REQUISITION SECTION**

IMPROVEMENT COST		IMPROVEMENT FINANCIAL PLAN	
	AMOUNT		AMOUNT
MATERIALS - NON STOCK	\$12,090.00	TOTAL COST	\$14,740.00
MATERIALS DONATED (ELECTRIC DIVISIONS)		LESS: DEPOSITS ON EXTENSIONS (REFUNDABLE)	
STORES EXPENSE 17 %		LESS: MATERIALS FROM NON-TRACKED PLANT	0.00
TOTAL MATERIAL COST	\$12,090.00		
LABOR - COMPANY	400.00		
LABOR - DONATED			
LABOR - OTHER	2,250.00	TOTAL DEDUCTIONS	\$0.00
TRANSPORTATION EXPENSE		NET CASH REQUIREMENTS	\$14,740.00
OTHER - INCLUDES INTEREST AND CAPITALIZED OVERHEADS		ANNUAL NON-FUEL PROJECTED REVENUES	
TOTAL I.R. COST	\$14,740.00	EXPENDITURES BY QUARTER OF	
LESS NON-REFUNDABLE CONTRIBUTIONS - ENTER AS NEGATIVE		TOTAL AMOUNT AUTHORIZED:	AMOUNT
TOTAL AMOUNT AUTHORIZED	\$14,740.00	JAN - MAR YEAR:	
PLUS:		APR - JUN YEAR:	
METERS/REGULATORS FROM NON-TRACKED PLANT		JUL - SEP YEAR:	
SERVICES & METER INSTALLATIONS FROM NON-TRACKED PLANT		OCT - DEC YEAR: 1998	\$14,740.00
TRANSFORMERS FROM NON-TRACKED PLANT		TOTAL THIS YEAR	\$14,740.00
* LESS: NON-REFUNDABLE CONTRIBUTION FOR SERVICES		TOTAL NEXT YEAR	
TOTAL COST	\$14,740.00	TOTAL AMOUNT AUTHORIZED	\$14,740.00

DISTRIBUTION (DETAIL MAJOR ITEMS OF MATERIAL & LABOR) (ATTACH RIDER IF NECESSARY)

ASSET DESCRIPTION	ACCOUNTING LOCATION	PHYSICAL LOCATION	RATE	QUANTITY	TOTAL AUTHORIZED
JACUZZI N 12 HCA-4 STAGE BOWL ASSEMBLY	137.3112		14,740	1	\$14,740.00

TOTAL AMOUNT AUTHORIZED \$14,740.00

IMPROVEMENT REQUISITION SECTION - CONTINUED

REMARKS (THIS SPACE FOR EXPLANATION COVERING PLAN OF FINANCING IMPROVEMENT, CONTRIBUTIONS, REFUND PLANS AND ALLOWANCES): _____

REASONS FOR: OVERRUN \$ OR UNDERRUN \$

IF OMITTED FROM ANNUAL BUDGET GIVE REASONS: _____

NOT ANTICIPATED

NECESSITY AND BENEFITS OF WORK TO BE PERFORMED:

EXISTING COLUMN PIPE AND SHAFT HAVE BROKEN AND DETERIORATED TO THE POINT WHERE THEY MUST BE REPLACED IMMEDIATELY. THIS WILL INCREASE THE GPM FLOW ON THIS WELL.

IF THIS REQUISITION REPLACES PROPERTY CARRIED IN PLANT, PLEASE COMPLETE THE RETIREMENT REQUISITION SECTION.

RETIREMENT REQUISITION SECTION

BOOK VALUE OF PROPERTY RETIRED (PLACE X HERE IF ESTIMATE)	<input type="checkbox"/>	AMOUNT \$16,323.33	DATE OF RETIREMENT	10-98
COST OF REMOVAL		2,500.00	DESCRIPTION OF RETIREMENT	RETIRE WELL PUMP AND DROP PIPE
LESS: SALVAGE - JUNK VALUE			RETIRE POLE AND WIRE	
- STOCK VALUE				
- USED IN NEW WORK				
- TRADE IN ALLOWANCE				
CASH REQUIREMENTS (COST OF REMOVAL LESS SALVAGE)		2,500.00	ORIGINAL DATE INSTALLED	1982
NET CHARGE TO: RETIREMENT RESERVE (BOOK VALUE OF PROPERTY, PLUS COST OF REMOVAL, LESS SALVAGE)		16323.33	IMPROVEMENT #	454W
			IF THIS PROPERTY IS TO BE REPLACED, PLEASE COMPLETE THE IMPROVEMENT REQUISITION SECTION.	

DISTRIBUTION (DETAIL MAJOR ITEMS OF MATERIAL & LABOR) (ATTACH RIDER IF NECESSARY)

ASSET DESCRIPTION	ACCOUNTING LOCATION	PHYSICAL LOCATION	RATE	QUANTITY	TOTAL COST
WELL PUMP AND DROP PIPE	137.3112		16,323.33	1	\$16,323.33
TOTAL COST					\$16,323.33

	OFFICE APPROVALS			
ESTIMATED BY	<u>C. W. Anderson</u>	DATE		DATE
RECOMMENDED BY		10-21-98	VICE PRESIDENT	
RECOMMENDED BY		<i>10/21/98</i>	TREASURER	
			PRESIDENT	<i>10/22/98</i>

10

11

12

ITEM: IR #20065

Waiting for statement of values.

No amounts closed to plant in 1998.

Total IR: \$ 57,184.00

Contribution was posted in 1998.

IMPROVEMENT AND RETIREMENT REQUISITION

IMPROVEMENT # 137.1070 20065

*RETIREMENT # _____

FPUC DIVISION FERNANDINA BEACH
 FLO-GAS DATE NOVEMBER 5, 1998

IMPROVEMENT SPECIFIC REVISED
 RETIREMENT* LOCAL MEMO
 * CHECK IF RETIREMENT TRACKING NUMBER IS DESIRED

BUDGET INFO: MONTHS _____ PAGE # _____ ITEM # _____ AMOUNT _____
 TITLE OF WORK SEA GROVE LOCATION JEAN LAFITTE BLVD.
 DESCRIPTION OF WORK: INSTALL MAINS, VALVES AND SERVICES TO PROVIDE WATER FACILITIES TO SEA GROVE
A FORTY-SIX (46) LOT SUBDIVISION.
 DATE WORK TO BE STARTED NOVEMBER 1998 DATE WORK TO BE COMPLETED DECEMBER 1998

IMPROVEMENT REQUISITION SECTION

IMPROVEMENT COST		IMPROVEMENT FINANCIAL PLAN	
	AMOUNT		AMOUNT
MATERIALS		TOTAL COST	\$50,284.00
MATERIALS DONATED (ELECTRIC DIVISIONS)	21,214.00	LESS: DEPOSITS ON EXTENSIONS (REFUNDABLE)	53,185.00
STORES EXPENSE %		LESS: MATERIALS FROM NON-TRACKED PLANT	4,048.00
TOTAL MATERIAL COST	\$21,214.00	LESS: ACCT. 2710 CONTRIBUTIONS	36,822.00
LABOR - COMPANY	3,500.00		
LABOR - DONATED	31,970.00		
LABOR - OTHER		TOTAL DEDUCTIONS	\$94,055.00
TRANSPORTATION EXPENSE	500.00	NET CASH REQUIREMENTS	(\$43,771.00)
OTHER - INCLUDES INTEREST AND CAPITALIZED OVERHEADS		ANNUAL NON-FUEL PROJECTED REVENUES	\$10,902.00
TOTAL I.R. COST	\$57,184.00	EXPENDITURES BY QUARTER OF	
LESS NON-REFUNDABLE CONTRIBUTIONS - ENTER AS NEGATIVE	(10,948.00)	TOTAL AMOUNT AUTHORIZED:	AMOUNT
TOTAL AMOUNT AUTHORIZED	\$46,236.00	JAN - MAR YEAR:	
PLUS:		APR - JUN YEAR:	
METERS/REGULATORS FROM NON-TRACKED PLANT	4,048.00	JUL - SEP YEAR:	
SERVICES & METER INSTALLATIONS FROM NON-TRACKED PLANT		OCT - DEC YEAR: 1998	\$46,236.00
TRANSFORMERS FROM NON-TRACKED PLANT		TOTAL THIS YEAR	\$46,236.00
		TOTAL NEXT YEAR	
TOTAL COST	\$50,284.00	TOTAL AMOUNT AUTHORIZED	\$46,236.00

DISTRIBUTION (DETAIL MAJOR ITEMS OF MATERIAL & LABOR) (ATTACH RIDER IF NECESSARY)

ASSET DESCRIPTION	ACCOUNTING LOCATION	PHYSICAL LOCATION	RATE	QUANTITY	TOTAL AUTHORIZED
PIPE, DR-25, PVC, 6"	137.3314		10.327	1220	\$12,600.00
PIPE, DR-25, DI, 6"	137.3314		32.00	72	\$2,304.00
PIPE, DR-25, PVC, 8"	137.3314		13.535	1280	\$17,325.00
PIPE, DR-25, PVC, 10"	137.3314		16.00	20	\$320.00
PIPE, SCH-80, PVC, 2"	137.3314		7.00	300	\$2,100.00
VALVE, GATE, 6", CI-MJ	137.3314		588.00	2	\$1,176.00
VALVE, GATE, 8", CI-MJ	137.3314		805.00	2	\$1,610.00
HYDRANTS, FIRE, 5 1/4"	137.3354		1,470.25	4	\$5,881.00
VALVE, GATE, 6", CI-MJ, (FOR HYDRANTS)	137.3354		630.00	4	\$2,520.00
PIPE, DR-25, PVC, 6" (FOR HYDRANTS)	137.3354		5.00	80	\$400.00
PIPE, 1-1/2", SCH. 80	137.3334		18.000	450	\$8,100.00
PIPE, 3/4", SCH. 80	137.3334		14.24	200	\$2,848.00
2710 CONTRIBUTION BY CUSTOMER FOR SERVICES					(\$10,948.00)
TOTAL AMOUNT AUTHORIZED					\$46,236.00

IMPROVEMENT REQUISITION SECTION - CONTINUED

REMARKS (THIS SPACE FOR EXPLANATION COVERING PLAN OF FINANCING IMPROVEMENT, CONTRIBUTIONS, REFUND PLANS AND ALLOWANCES):

PCC 46 ERC'S X 75.00	= 3,450.00	137.2710.300
MCC 46 ERC'S X 390.00	= 19,940.00	137.2710.343
MIF 46 - 5/8" X 54.00	= 2,484.00	137.2710.346
SERVICES 46 X 238.00	= 10,948.00	137.2710.345

TOTAL 2710 CONTRIBUTION = \$ 36,822.00

NUMBER OF SERVICES 46-3/4 INCH

REASONS FOR: OVERRUN \$ _____ OR UNDERRUN \$ _____

IF OMITTED FROM ANNUAL BUDGET GIVE REASONS: _____

NOT ANTICIPATED

NECESSITY AND BENEFITS OF WORK TO BE PERFORMED:

WORK IS NECESSARY TO PROVIDE WATER SERVICE TO SEA GROVE; A FORTY-SIX (46) LOT SUBDIVISION IN LOCATED IN FERNANDINA BEACH, FLORIDA.

IF THIS REQUISITION REPLACES PROPERTY CARRIED IN PLANT, PLEASE COMPLETE THE RETIREMENT REQUISITION SECTION.

RETIREMENT REQUISITION SECTION

BOOK VALUE OF PROPERTY RETIRED (PLACE X HERE IF ESTIMATE) <input type="checkbox"/>	AMOUNT	DATE OF RETIREMENT
COST OF REMOVAL		DESCRIPTION OF RETIREMENT
LESS: SALVAGE - JUNK VALUE		
- STOCK VALUE		
- USED IN NEW WORK		
- TRADE IN ALLOWANCE		
CASH REQUIREMENTS (COST OF REMOVAL LESS SALVAGE)	0.00	ORIGINAL DATE INSTALLED
NET CHARGE TO: RETIREMENT RESERVE (BOOK VALUE OF PROPERTY, PLUS COST OF REMOVAL, LESS SALVAGE)	\$0.00	IMPROVEMENT #
		IF THIS PROPERTY IS TO BE REPLACED, PLEASE COMPLETE THE IMPROVEMENT REQUISITION SECTION.

DISTRIBUTION (DETAIL MAJOR ITEMS OF MATERIAL & LABOR) (ATTACH RIDER IF NECESSARY)

ASSET DESCRIPTION	ACCOUNTING LOCATION	PHYSICAL LOCATION	RATE	QUANTITY	TOTAL COST
TOTAL COST					\$0.00

OFFICE APPROVALS

ESTIMATED BY	DATE	VICE PRESIDENT	DATE
RECOMMENDED BY	11-5-98	TREASURER	
RECOMMENDED BY	11/5/98	PRESIDENT	11/9/98

FORM 028 24P1 022096A JVMJ

ITEM: IR #20100

Waiting for statement of values.

Total IR:	\$ 57,250.00
1999 Non-refundable contribution	<u>8,690.00</u>
Net projected Additions to Plant	<u>\$ 48,560.00</u>

0

1

2

3

IMPROVEMENT AND RETIREMENT REQUISITION

IMPROVEMENT # 137.1070.

20100

FPUC DIVISION FERNANDINA BEACH
 FLO-GAS DATE JANUARY 6, 1999

Check all that apply:
 REVENUE PRODUCING
 ECONOMICALLY JUSTIFIED

AEP # _____
 SPECIFIC NONSPECIFIC
 REVISED AEP (worksheet)

BUDGET INFO: MONTHS _____ PAGE # _____ ITEM # _____ AMOUNT _____
 TITLE OF WORK APARTMENTS HOMES OF AMELIA LOCATION NECTARINE STREET
 DESCRIPTION OF WORK: INSTALL MAINS, VALVES, FIRE HYDRANTS AND SERVICES TO PROVIDE WATER FACILITIES TO APARTMENT HOMES OF AMELIA AN EIGHTY (80) UNIT APARTMENT COMPLEX.
 DATE WORK TO BE STARTED JANUARY 1999 DATE WORK TO BE COMPLETED MARCH 1999

IMPROVEMENT REQUISITION SECTION			
IMPROVEMENT COST		IMPROVEMENT FINANCIAL PLAN	
	AMOUNT		AMOUNT
MATERIALS		TOTAL COST	\$55,600.00
MATERIALS DONATED (WATER DIVISIONS)	22,675.00	LESS: DEPOSITS ON EXTENSIONS (REFUNDABLE)	53,750.00
STORES EXPENSE		LESS: MATERIALS FROM NON-TRACKED PLANT	7,040.00
TOTAL MATERIAL COST	\$22,675.00	LESS: ACCT. 2710 CONTRIBUTIONS	50,224.00
LABOR - COMPANY	3,000.00		
LABOR - DONATED	31,075.00		
LABOR - OTHER		TOTAL DEDUCTIONS	\$111,014.00
TRANSPORTATION EXPENSE	500.00	NET CASH REQUIREMENTS	(\$55,414.00)
OTHER - INCLUDES INTEREST AND CAPITALIZED OVERHEADS		ANNUAL NON-FUEL PROJECTED REVENUES (2)	\$14,599.00
TOTAL I.R. COST	\$57,250.00	EXPENDITURES BY QUARTER OF	
LESS NON-REFUNDABLE CONTRIBUTIONS - ENTER AS NEGATIVE (1)	(8,690.00)	TOTAL AMOUNT AUTHORIZED:	AMOUNT
TOTAL AMOUNT AUTHORIZED	\$48,560.00	JAN - MAR YEAR: 1998	\$48,560.00
PLUS:		APR - JUN YEAR:	
METERS/REGULATORS FROM NON-TRACKED PLANT	7,040.00	JUL - SEP YEAR:	
SERVICES & METER INSTALLATIONS FROM NON-TRACKED PLANT		OCT - DEC YEAR:	
TRANSFORMERS FROM NON-TRACKED PLANT		TOTAL THIS YEAR	\$48,560.00
		TOTAL NEXT YEAR	
TOTAL COST	\$55,600.00	TOTAL AMOUNT AUTHORIZED	\$48,560.00

DISTRIBUTION (DETAIL MAJOR ITEMS OF MATERIAL & LABOR) (ATTACH RIDER IF NECESSARY)					
ASSET DESCRIPTION	ACCOUNTING LOCATION	PHYSICAL LOCATION	RATE	QUANTITY	TOTAL AUTHORIZED
PIPE, DR-25, PVC, 8"	137.3314		19.113	1420	\$27,140.00
VALVE, GATE, 8", CI-MJ	137.3314		1,800.00	5	\$9,000.00
HYDRANTS, FIRE, 5 1/4"	137.3354		1,400.00	5	\$7,000.00
VALVE, GATE, 6", CI-MJ, (FOR HYDRANTS)	137.3354		830.00	5	\$4,150.00
PIPE, DR-25, PVC, 6" (FOR HYDRANTS)	137.3354		5.771	220	\$1,270.00
PIPE, 2", SCH. 80	137.3334		14.414	555	\$8,000.00
PIPE, 3/4", SCH. 80	137.3334		17.25	40	\$690.00
2710 CONTRIBUTION BY CUSTOMER FOR SERVICES					(\$8,690.00)
TOTAL AMOUNT AUTHORIZED					\$48,560.00

(1) Includes Excess Construction Costs (ECC) for AEP (2) Not Required for AEP Projects

IMPROVEMENT REQUISITION SECTION - CONTINUED

REMARKS (THIS SPACE FOR EXPLANATION COVERING PLAN OF FINANCING IMPROVEMENT, CONTRIBUTIONS, REFUND PLANS AND ALLOWANCES):

PCC 61.72 ERC'S X 75.00	= 4,629.00	137,2710.300
MCC 61.72 ERC'S X 390.00	= 24,071.00	137,2710.343
MIF 80 - 5/8" X 54.00	= 2,484.00	137,2710.346
SERVICES 80 X 238.00	= 19,040.00	137,2710.345

TOTAL 2710 CONTRIBUTION = \$ 50,224.00

NUMBER OF SERVICES 80-5/8 INCH _____

REASONS FOR: OVERRUN \$ _____ OR UNDERRUN \$ _____

IF OMITTED FROM ANNUAL BUDGET GIVE REASONS: _____

NOT ANTICIPATED _____

NECESSITY AND BENEFITS OF WORK TO BE PERFORMED: _____

WORK IS NECESSARY TO PROVIDE WATER SERVICE TO APARTMENTS HOMES OF AMELIA AN EIGHTY UNIT APARTMENT COMPLEX LOCATED IN FERNANDINA BEACH, FLORIDA.

IF THIS REQUISITION REPLACES PROPERTY CARRIED IN PLANT, PLEASE COMPLETE THE RETIREMENT REQUISITION SECTION.

RETIREMENT REQUISITION SECTION

BOOK VALUE OF PROPERTY RETIRED (PLACE X HERE IF ESTIMATE) <input type="checkbox"/>	AMOUNT	DATE OF RETIREMENT
COST OF REMOVAL		DESCRIPTION OF RETIREMENT
LESS: SALVAGE - JUNK VALUE		
- STOCK VALUE		
- USED IN NEW WORK		
- TRADE IN ALLOWANCE		
CASH REQUIREMENTS (COST OF REMOVAL LESS SALVAGE)	0.00	ORIGINAL DATE INSTALLED
NET CHARGE TO: RETIREMENT RESERVE (BOOK VALUE OF PROPERTY, PLUS COST OF REMOVAL LESS SALVAGE)	\$0.00	IMPROVEMENT # _____
		IF THIS PROPERTY IS TO BE REPLACED, PLEASE COMPLETE THE IMPROVEMENT REQUISITION SECTION.

DISTRIBUTION (DETAIL MAJOR ITEMS OF MATERIAL & LABOR) (ATTACH RIDER IF NECESSARY)

ASSET DESCRIPTION	ACCOUNTING LOCATION	PHYSICAL LOCATION	RATE	QUANTITY	TOTAL COST
TOTAL COST					\$0.00

OFFICE APPROVALS			
ESTIMATED BY	C. W. ANDERSON	DATE	DATE
RECOMMENDED BY		1-6-99	1/22/99
RECOMMENDED BY		1/6/99	
		VICE PRESIDENT	
		TREASURER	
		PRESIDENT	

FORM 028-24P1 022098A JWMJ

ITEM: IR #20176

Actual purchase cost: \$ 19,416.66

10

11

12

13

IMPROVEMENT REQUISITION SECTION - CONTINUED

REASON FOR THIS SPAY FOR EXPLANATION COVERING PLAN OF FINANCING IMPROVEMENT, CONTRIBUTIONS, REFUND PLANS AND ALLOWANCES:

REASON FOR: _____

OVERRUN \$ _____ OR UNDERRUN \$ _____

IF OMITTED FROM ANNUAL BUDGET GIVE REASONS: _____

NECESSITY AND BENEFITS OF WORK TO BE PERFORMED:

NEW TRUCK TO BE USED BY JOHN MANDRICK IN THE WATER DEPARTMENT HAULING MATERIAL AND WATER SAMPLES.

IF THIS REQUISITION REPLACES PROPERTY CARRIED IN PLANT, PLEASE COMPLETE THE RETIREMENT REQUISITION SECTION.

RETIREMENT REQUISITION SECTION

PROPERTY RETIRED (PLACE X HERE IF ESTIMATE) <input type="checkbox"/>	AMOUNT	DATE OF RETIREMENT
BOOK VALUE USED IN NEW WORK DEPRECIATION ALLOWANCE		DESCRIPTION OF RETIREMENT
COST OF REMOVAL LESS SALVAGE	0.00	ORIGINAL DATE INSTALLED
TO RETIREMENT RESERVE (BOOK VALUE OF PROPERTY LESS COST OF REMOVAL, LESS SALVAGE)	\$0.00	IMPROVEMENT #
IF THIS PROPERTY IS TO BE REPLACED, PLEASE COMPLETE THE IMPROVEMENT REQUISITION SECTION.		

DISTRIBUTION (DETAIL MAJOR ITEMS OF MATERIAL & LABOR) (ATTACH RIDER IF NECESSARY)

ASSET DESCRIPTION	ACCOUNTING LOCATION	PHYSICAL LOCATION	RATE	QUANTITY	TOTAL COST
TOTAL COST					\$0.00

OFFICE APPROVALS

_____ C. W. ANDERSON (initials)	DATE 5-5-99 5/7/99	VICE PRESIDENT _____ TREASURER _____ PRESIDENT _____	DATE 5/12/99
------------------------------------	--------------------------	--	-----------------

SUB-LEDGER REFERENCE DETAIL DISPLAY

(GLR005)

ENTER SUB-LEDGER REFERENCE NO. 20176 YEAR & MONTH (BLANK=ALL) _____

PURCHASE FORD F-150 PICK-UP

Sub-Ledger	Year/Mo	Description	Entry type	Amount
020176	1999 06	PAUL CLARK FORD-MERCURY INC	P 060999 A/P	19,410.51
020176	1999 06	CLOSING CWIP	J 20 CLOSING	19,410.51-
020176	1999 07	MISC ADJ	J 5.14 MISC	6.15-
020176	1999 07	CLOSING CWIP	J 20 CLOSING	6.15

F3=EXIT

Total for 004 Sub-Ledger-Reference items.

.00

500



100
200

IMPROVEMENT REQUISITION SECTION - CONTINUED

REMARKS (THIS SPACE FOR EXPLANATION COVERING PLAN OF FINANCING IMPROVEMENT, CONTRIBUTIONS, REFUND PLANS AND ALLOWANCES):

REASONS FOR: OVERRUN \$ _____ OR UNDERRUN \$ _____

IF OMITTED FROM ANNUAL BUDGET GIVE REASONS:

NOT ANTICIPATED

NECESSITY AND BENEFITS OF WORK TO BE PERFORMED:

EXISTING TWO INCH (2") GALVANIZED WATER MAIN HAS DETERIORATED, REPLACING THE MAIN WILL CORRECT LOW FLOW AND PRESSURE PROBLEMS.

IF THIS REQUISITION REPLACES PROPERTY CARRIED IN PLANT, PLEASE COMPLETE THE RETIREMENT REQUISITION SECTION.

RETIREMENT REQUISITION SECTION

BOOK VALUE OF PROPERTY RETIRED (PLACE X HERE IF ESTIMATE) <input checked="checked" type="checkbox"/>	AMOUNT	DATE OF RETIREMENT	JANUARY 1999
	\$1,250.00	DESCRIPTION OF RETIREMENT	RETIRE 2" GALV. PIPE
COST OF REMOVAL	600.00		
LESS: SALVAGE - JUNK VALUE			
- STOCK VALUE			
- USED IN NEW WORK			
- TRADE IN ALLOWANCE			
CASH REQUIREMENTS (COST OF REMOVAL LESS SALVAGE)	600.00	ORIGINAL DATE INSTALLED	
NET CHARGE TO: RETIREMENT RESERVE (BOOK VALUE OF PROPERTY, PLUS COST OF REMOVAL, LESS SALVAGE)	\$1,850.00	IMPROVEMENT #	
		IF THIS PROPERTY IS TO BE REPLACED, PLEASE COMPLETE THE IMPROVEMENT REQUISITION SECTION.	

DISTRIBUTION (DETAIL MAJOR ITEMS OF MATERIAL & LABOR) (ATTACH RIDER IF NECESSARY)

ASSET DESCRIPTION	ACCOUNTING LOCATION	PHYSICAL LOCATION	RATE	QUANTITY	TOTAL COST
PIPE 2" GALV	137.3314		.8333	1500	\$1,250.00
TOTAL COST					\$1,250.00

OFFICE APPROVALS			
	DATE		DATE
ESTIMATED BY G. W. ANDERSON	1-19-99	VICE PRESIDENT <i>Cl</i>	<i>2/2/99</i>
RECOMMENDED BY	<i>1/25/99</i>	TREASURER	
RECOMMENDED BY		PRESIDENT	

IMPROVEMENT REQUISITION SECTION - CONTINUED

REMARKS (THIS SPACE FOR EXPLANATION COVERING PLAN OF FINANCING IMPROVEMENT, CONTRIBUTIONS, REFUND PLANS AND ALLOWANCES):

REASONS FOR: OVERRUN \$ _____ OR UNDERRUN \$ _____

IF OMITTED FROM ANNUAL BUDGET GIVE REASONS:

NECESSITY AND BENEFITS OF WORK TO BE PERFORMED:

LOOPING BEECH STREET TO JASMINE STREET ALONG CITRONA DRIVE WILL PROVIDE MORE RELIEABILITY, INCREASE SYSTEM FLOWS AND PRESSURE.

IF THIS REQUISITION REPLACES PROPERTY CARRIED IN PLANT, PLEASE COMPLETE THE RETIREMENT REQUISITION SECTION.

RETIREMENT REQUISITION SECTION

BOOK VALUE OF PROPERTY RETIRED (PLACE X HERE IF ESTIMATE) <input type="checkbox"/>	AMOUNT	DATE OF RETIREMENT	MAY 1999
COST OF REMOVAL		DESCRIPTION OF RETIREMENT	6" CAST IRON WATER MAIN
LESS: SALVAGE - JUNK VALUE			
- STOCK VALUE			
- USED IN NEW WORK			
- TRADE IN ALLOWANCE			
CASH REQUIREMENTS (COST OF REMOVAL LESS SALVAGE)	0.00	ORIGINAL DATE INSTALLED	
NET CHARGE TO: RETIREMENT RESERVE (BOOK VALUE OF PROPERTY, PLUS COST OF REMOVAL, LESS SALVAGE)	\$0.00	IMPROVEMENT #	
		IF THIS PROPERTY IS TO BE REPLACED, PLEASE COMPLETE THE IMPROVEMENT REQUISITION SECTION.	

DISTRIBUTION (DETAIL MAJOR ITEMS OF MATERIAL & LABOR) (ATTACH RIDER IF NECESSARY)

ASSET DESCRIPTION	ACCOUNTING LOCATION	PHYSICAL LOCATION	RATE	QUANTITY	TOTAL COST
TOTAL COST					\$0.00

OFFICE APPROVALS			
	DATE		DATE
ESTIMATED BY <i>CWA</i> C. W. ANDERSON	5-27-99	VICE PRESIDENT	
RECOMMENDED BY <i>[Signature]</i>	6/2/99	TREASURER	
RECOMMENDED BY		PRESIDENT	

FORM 028 24P1 022096A JVMJ

IMPROVEMENT REQUISITION SECTION - CONTINUED

REMARKS: PROVIDE SPACE FOR EXPLANATION COVERING PLAN OF FINANCING IMPROVEMENT, CONTRIBUTIONS, REFUND PLANS AND ALTERNATIVES.

REMARKS: OVERRUN \$ _____ OR UNDERRUN \$ _____

IF OMITTED FROM ANNUAL BUDGET GIVE REASONS:

NECESSITY AND BENEFITS OF WORK TO BE PERFORMED:

LOOPING FROM STREET TO JASMINE STREET ALONG CITRONA DRIVE WILL PROVIDE MORE RELIABILITY, INCREASE SYSTEM FLOW AND PRESSURE.

IF THIS REQUISITION REPLACES PROPERTY CARRIED IN PLANT, PLEASE COMPLETE THE RETIREMENT REQUISITION SECTION.

RETIREMENT REQUISITION SECTION

BOOK VALUE OF PROPERTY RETIRED (PLACE X HERE IF ESTIMATE)	AMOUNT	DATE OF RETIREMENT	MAY 1999
COST OF REMOVAL		DESCRIPTION OF RETIREMENT	6" CAST IRON WATER MAIN
LESS: SALVAGE VALUE			
LESS: SALVAGE VALUE			
LESS: VALUE IN NEW WORK			
LESS: VALUE IN ALLOWANCE			
CASH REQUIREMENT (COST OF REMOVAL LESS SALVAGE)	0.00	ORIGINAL DATE INSTALLED	
NET CHANGE TO MAINTENANCE RESERVE (BOOK VALUE OF PROPERTY LESS COST OF REMOVAL, LESS SALVAGE)	\$0.00	IMPROVEMENT #	

IF THIS PROPERTY IS TO BE REPLACED, PLEASE COMPLETE THE IMPROVEMENT REQUISITION SECTION.

DISTRIBUTION (DETAIL MAJOR ITEMS OF MATERIAL & LABOR) (ATTACH RIDER IF NECESSARY)

ASSET DESCRIPTION	ACCOUNTING LOCATION	PHYSICAL LOCATION	RATE	QUANTITY	TOTAL COST
TOTAL COST					\$0.00

OFFICE APPROVALS

ESTIMATE #	DATE	DATE
RECOMMENDED BY: C. W. ANDERSON	4-30-99	VICE PRESIDENT
RECOMMENDED BY: <i>[Signature]</i>	4/30/99	TREASURER
RECOMMENDED BY: <i>[Signature]</i>		PRESIDENT

IMPROVEMENT REQUISITION SECTION - CONTINUED

REMARKS (THIS SPACE FOR EXPLANATION COVERING PLAN OF FINANCING IMPROVEMENT, CONTRIBUTIONS, REFUND PLANS AND ALLOWANCES):

REASONS FOR: OVERRUN \$ _____ OR UNDERRUN \$ _____

IF OMITTED FROM ANNUAL BUDGET GIVE REASONS:

NECESSITY AND BENEFITS OF WORK TO BE PERFORMED:

EXISTING WELLS ARE PUMPING AT CAPACITY, THE DEMAND ON OUR WATER SYSTEM EXCEEDS THAT CAPACITY. THIS ADDITIONAL WELL WILL ENABLE US TO MEET THAT DEMAND.

IF THIS REQUISITION REPLACES PROPERTY CARRIED IN PLANT, PLEASE COMPLETE THE RETIREMENT REQUISITION SECTION.

RETIREMENT REQUISITION SECTION

<input type="checkbox"/>	AMOUNT	DATE OF RETIREMENT
BOOK VALUE OF PROPERTY RETIRED (PLACE X HERE IF ESTIMATE)		DESCRIPTION OF RETIREMENT
COST OF REMOVAL		
LESS: SALVAGE - JUNK VALUE		
- STOCK VALUE		
- USED IN NEW WORK		
- TRADE IN ALLOWANCE		
CASH REQUIREMENTS (COST OF REMOVAL LESS SALVAGE)	0.00	ORIGINAL DATE INSTALLED
NET CHARGE TO: RETIREMENT RESERVE (BOOK VALUE OF PROPERTY, PLUS COST OF REMOVAL, LESS SALVAGE)	\$0.00	IMPROVEMENT #
		IF THIS PROPERTY IS TO BE REPLACED, PLEASE COMPLETE THE IMPROVEMENT REQUISITION SECTION.

DISTRIBUTION (DETAIL MAJOR ITEMS OF MATERIAL & LABOR) (ATTACH RIDER IF NECESSARY)

ASSET DESCRIPTION	ACCOUNTING LOCATION	PHYSICAL LOCATION	RATE	QUANTITY	TOTAL COST
TOTAL COST					\$0.00

OFFICE APPROVALS			DATE
ESTIMATED BY	DATE		
<i>W. Anderson</i> W. ANDERSON	3-8-99	VICE PRESIDENT	
RECOMMENDED BY	<i>3/17/99</i>	TREASURER	
RECOMMENDED BY		PRESIDENT	<i>3/18/99</i>

FORM 028 24P1 022096A JVMJ

IMPROVEMENT AND RETIREMENT REQUISITION

IMPROVEMENT # 137.1070. 20148

FPUC DIVISION FERNANDINA BEACH
 FLO-GAS DATE MARCH 15, 1999

Check all that apply:

REVENUE PRODUCING SPECIFIC NONSPECIFIC
 ECONOMICALLY JUSTIFIED REVISED AEP (worksheet)

BUDGET INFO: MONTHS _____ PAGE # _____ ITEM # _____ AMOUNT _____
 TITLE OF WORK SEASIDE LOCATION JEAN LAFITTE BLVD.
 DESCRIPTION OF WORK: INSTALL MAINS, VALVES, FIRE HYDRANTS AND SERVICES TO PROVIDE WATER FACILITIES TO SEASIDE SUBDIVISION AN SIXTY-EIGHT (68) UNIT SUBDIVISION.
 DATE WORK TO BE STARTED MARCH 1999 DATE WORK TO BE COMPLETED APRIL 1999

IMPROVEMENT REQUISITION SECTION					
IMPROVEMENT COST			IMPROVEMENT FINANCIAL PLAN		
		AMOUNT			AMOUNT
MATERIALS			TOTAL COST		<u>\$115,404.00</u>
MATERIALS DONATED (WATER DIVISIONS)		<u>46,136.00</u>	LESS: DEPOSITS ON EXTENSIONS (REFUNDABLE)		<u>92,910.00</u>
STORES EXPENSE %			LESS: MATERIALS FROM NON-TRACKED PLANT		<u>6,072.00</u>
TOTAL MATERIAL COST		<u>\$46,136.00</u>	LESS: ACCT. 2710 CONTRIBUTIONS		<u>36,416.00</u>
LABOR - COMPANY		<u>3,500.00</u>	LESS: ACCT. 2710 CONTRIBUTIONS - SERVICES		<u>16,422.00</u>
LABOR - DONATED		<u>59,196.00</u>	TOTAL DEDUCTIONS		<u>\$151,820.00</u>
LABOR - OTHER			NET CASH REQUIREMENTS		<u>(\$36,416.00)</u>
TRANSPORTATION EXPENSE		<u>500.00</u>	ANNUAL NON-FUEL PROJECTED REVENUES (2)		<u>\$16,353.00</u>
OTHER - INCLUDES INTEREST AND CAPITALIZED OVERHEADS			EXPENDITURES BY QUARTER OF		
TOTAL I.R. COST / TOTAL AMOUNT AUTHORIZED		<u>\$109,332.00</u>	TOTAL AMOUNT AUTHORIZED:		AMOUNT
LESS: NON REFUNDABLE COST FOR SERVICES		<u>(16,422.00)</u>	JAN - MAR	YEAR: 1999	<u>\$47,056.00</u>
MAXIMUM REFUNDABLE AMOUNT		<u>\$92,910.00</u>	APR - JUN*	YEAR: 1999	<u>\$62,266.00</u>
PLUS:			JUL - SEP	YEAR:	
METERS/REGULATORS FROM NON-TRACKED PLANT		<u>6,072.00</u>	OCT - DEC	YEAR:	
SERVICES & METER INSTALLATIONS FROM NON-TRACKED PLANT			TOTAL THIS YEAR		<u>\$109,322.00</u>
TRANSFORMERS FROM NON-TRACKED PLANT			TOTAL NEXT YEAR		
TOTAL COST		<u>\$115,404.00</u>	TOTAL AMOUNT AUTHORIZED		<u>\$109,322.00</u>

DISTRIBUTION (DETAIL MAJOR ITEMS OF MATERIAL & LABOR) (ATTACH RIDER IF NECESSARY)					
ASSET DESCRIPTION	ACCOUNTING LOCATION	PHYSICAL LOCATION	RATE	QUANTITY	TOTAL AUTHORIZED
PIPE, DR-25, PVC, 10"	137.3314		14.00	3160	\$44,240.00
PIPE, DR-25, PVC, 8"	137.3314		11.976	860	\$10,299.00
PIPE, DR-25, PVC, 6"	137.3314		8.70	860	\$7,482.00
PIPE, SCH 80, PVC, 2"	137.3314		7.15	200	\$1,430.00
VALVE, GATE, 10", CI-MJ	137.3314		965.00	6	\$5,790.00
VALVE, GATE, 8", CI-MJ	137.3314		809.000	5	\$4,045.00
VALVE, GATE, 6", CI-MJ	137.3314		724.00	1	\$724.00
HYDRANTS, FIRE, 5 1/4"	137.3354		1,470.00	9	\$13,230.00
VALVE, GATE, 6", CI-MJ, (FOR HYDRANTS)	137.3354		588.00	9	\$5,292.00
PIPE, DR-25, PVC, 6" (FOR HYDRANTS)	137.3354		7,000	54	\$378.00
PIPE, 1 1/2", SCH. 80	137.3334		21.016	500	\$10,508.00
PIPE, 3/4", SCH. 80	137.3334		11,264	525	\$5,914.00
TOTAL AMOUNT AUTHORIZED					<u>\$109,332.00</u>

(1) Includes Excess Construction Costs (ECC) for AEP (2) Not Required for AEP Projects

IMPROVEMENT REQUISITION SECTION - CONTINUED

REMARKS (THIS SPACE FOR EXPLANATION COVERING PLAN OF FINANCING IMPROVEMENT, CONTRIBUTIONS, REFUND PLANS AND ALLOWANCES):			
PCC 70.3 ERC'S X 75.00	=	5,273.00	137,2710.300
MCC 70.3 ERC'S X 390.00	=	27,417.00	137,2710.343
MIF 69 - 5/8" X 54.00	=	3,726.00	137,2710.346
TOTAL 2710 CONTRIBUTION =		\$ 36,416.00	

TOTAL 2710 CONTRIBUTION FOR SERVICES = \$ 16,422.00
 NUMBER OF SERVICES 69-5/8 INCH

REASONS FOR: OVERRUN \$ _____ OR UNDERRUN \$ _____

IF OMITTED FROM ANNUAL BUDGET GIVE REASONS: _____

NOT ANTICIPATED

NECESSITY AND BENEFITS OF WORK TO BE PERFORMED:

WORK IS NECESSARY TO PROVIDE WATER SERVICE TO SEASIDE, A SIXTY EIGHT LOT SUBDIVISION LOCATED IN FERNANDINA BEACH, FLORIDA.

IF THIS REQUISITION REPLACES PROPERTY CARRIED IN PLANT, PLEASE COMPLETE THE RETIREMENT REQUISITION SECTION.

RETIREMENT REQUISITION SECTION

BOOK VALUE OF PROPERTY RETIRED (PLACE X HERE IF ESTIMATE) <input type="checkbox"/>	AMOUNT	DATE OF RETIREMENT
COST OF REMOVAL		DESCRIPTION OF RETIREMENT
LESS: SALVAGE - JUNK VALUE		
- STOCK VALUE		
- USED IN NEW WORK		
- TRADE IN ALLOWANCE		
CASH REQUIREMENTS (COST OF REMOVAL LESS SALVAGE)	0.00	ORIGINAL DATE INSTALLED
NET CHARGE TO: RETIREMENT RESERVE (BOOK VALUE OF PROPERTY, PLUS COST OF REMOVAL, LESS SALVAGE)	\$0.00	IMPROVEMENT #
		IF THIS PROPERTY IS TO BE REPLACED, PLEASE COMPLETE THE IMPROVEMENT REQUISITION SECTION.

DISTRIBUTION (DETAIL MAJOR ITEMS OF MATERIAL & LABOR) (ATTACH RIDER IF NECESSARY)

ASSET DESCRIPTION	ACCOUNTING LOCATION	PHYSICAL LOCATION	RATE	QUANTITY	TOTAL COST
..... TOTAL COST					\$0.00

OFFICE APPROVALS			
ESTIMATED BY <i>[Signature]</i>	DATE	VICE PRESIDENT	DATE
RECOMMENDED BY <i>[Signature]</i>	3-15-99	TREASURER	3/24/99
RECOMMENDED BY <i>[Signature]</i>	3/15/99	PRESIDENT	3/24/99

FORM 028, 24PT, 022096A JMMJ

IMPROVEMENT REQUISITION SECTION - CONTINUED

REMARKS (THIS SPACE FOR EXPLANATION COVERING PLAN OF FINANCING IMPROVEMENT, CONTRIBUTIONS, REFUND PLANS AND ALLOWANCES):

REASONS FOR: OVERRUN \$ _____ OR UNDERRUN \$ _____

IF OMITTED FROM ANNUAL BUDGET GIVE REASONS:

NOT ANTICIPATED

NECESSITY AND BENEFITS OF WORK TO BE PERFORMED:

THE EXISTING 6" CAST IRON WATER MAIN HAS DETERIORATED BEYOND REPAIR. REPLACING THIS WATER MAIN WILL CORRECT LOW FLOWS AND PRESSURE PROBLEMS.

IF THIS REQUISITION REPLACES PROPERTY CARRIED IN PLANT, PLEASE COMPLETE THE RETIREMENT REQUISITION SECTION.

RETIREMENT REQUISITION SECTION

BOOK VALUE OF PROPERTY RETIRED (PLACE X HERE IF ESTIMATE) <input checked="" type="checkbox"/>	AMOUNT	DATE OF RETIREMENT	MAY 1999
	\$1,600.00	DESCRIPTION OF RETIREMENT	6" CAST IRON WATER MAIN
COST OF REMOVAL	500.00		
LESS: SALVAGE - JUNK VALUE			
- STOCK VALUE			
- USED IN NEW WORK			
- TRADE IN ALLOWANCE			
CASH REQUIREMENTS (COST OF REMOVAL LESS SALVAGE)	500.00	ORIGINAL DATE INSTALLED	
NET CHARGE TO: RETIREMENT RESERVE (BOOK VALUE OF PROPERTY, PLUS COST OF REMOVAL, LESS SALVAGE)	\$2,100.00	IMPROVEMENT #	
		IF THIS PROPERTY IS TO BE REPLACED, PLEASE COMPLETE THE IMPROVEMENT REQUISITION SECTION.	

DISTRIBUTION (DETAIL MAJOR ITEMS OF MATERIAL & LABOR) (ATTACH RIDER IF NECESSARY)

ASSET DESCRIPTION	ACCOUNTING LOCATION	PHYSICAL LOCATION	RATE	QUANTITY	TOTAL COST
PIPE, 6" CAST IRON	137.3314		1.425	800	\$1,140.00
FIRE HYDRANT 5"	137.3354		460		460.00
TOTAL COST					\$1,600.00

OFFICE APPROVALS

	DATE		
ESTIMATED BY <i>C. W. Anderson</i>	4-29-99	VICE PRESIDENT	DATE
RECOMMENDED BY <i>C. W. Anderson</i>	4/30/99	TREASURER	
RECOMMENDED BY		PRESIDENT	

FORM 028 24P1 022096A JWMJ

ITEM: IR #20190

Total IR:	\$ 203,797.00
1999 Non-refundable contribution	<u>163,038.00</u>
Net projected Additions to Plant	<u>\$ 40,759.00</u>

IMPROVEMENT AND RETIREMENT REQUISITION

IMPROVEMENT # 137.1070.

20190

FPUC DIVISION FERNANDINA BEACH
 FLO-GAS DATE JUNE 6, 1999

Check all that apply:
 REVENUE PRODUCING SPECIFIC NONSPECIFIC
 ECONOMICALLY JUSTIFIED REVISED AEP (worksheet)

BUDGET INFO: MONTHS _____ PAGE # _____ ITEM # _____ AMOUNT _____
 TITLE OF WORK 12" LOOP SIMMONS TO JAMESTOWN RD. LOCATION AMELIA ISLAND PARKWAY
 DESCRIPTION OF WORK: INSTALL MAINS, VALVES, AND FIRE HYDRANTS TO LOOP SIMMONS ROAD TO JAMESTOWN RD.
 DATE WORK TO BE STARTED JUNE 1999 DATE WORK TO BE COMPLETED AUGUST 1999

IMPROVEMENT REQUISITION SECTION			
IMPROVEMENT COST		IMPROVEMENT FINANCIAL PLAN	
	AMOUNT		AMOUNT
MATERIALS		TOTAL COST	\$203,797.00
MATERIALS OTHER (WATER DIVISIONS)	50,780.00	LESS: DEPOSITS ON EXTENSIONS (REFUNDABLE)	
STORES EXPENSE		LESS: MATERIALS FROM NON-TRACKED PLANT	
TOTAL MATERIAL COST	\$50,780.00	LESS: ACCT. 2710 CONTRIBUTIONS	163,038.00
LABOR - COMPANY	5,000.00	LESS: ACCT. 2710 CONTRIBUTIONS - SERVICES	
LABOR - DONATED			
LABOR - OTHER	146,217.00	TOTAL DEDUCTIONS	\$163,038.00
TRANSPORTATION EXPENSE	1,800.00	NET CASH REQUIREMENTS	\$40,759.00
OTHER - INCLUDES INTEREST AND CAPITALIZED OVERHEADS		ANNUAL NON-FUEL PROJECTED REVENUES (2)	
TOTAL L.R. COST / TOTAL AMOUNT AUTHORIZED	\$203,797.00	EXPENDITURES BY QUARTER OF	
LESS: NON REFUNDABLE CONTRIBUTION	(163,038.00)	TOTAL AMOUNT AUTHORIZED:	AMOUNT
TOTAL AMOUNT AUTHORIZED	\$40,759.00	JAN - MAR	YEAR:
PLUS:		APR - JUN	YEAR: 1999
METERS/REGULATORS FROM NON-TRACKED PLANT		JUL - SEP	YEAR: 1999
SERVICES & METER INSTALLATIONS FROM NON-TRACKED PLANT		OCT - DEC	YEAR:
TRANSFORMERS FROM NON-TRACKED PLANT		TOTAL THIS YEAR	\$203,797.00
		TOTAL NEXT YEAR	
TOTAL COST	\$40,759.00	TOTAL AMOUNT AUTHORIZED	\$203,797.00

DISTRIBUTION (DETAIL MAJOR ITEMS OF MATERIAL & LABOR) (ATTACH RIDER IF NECESSARY)					
ASSET DESCRIPTION	ACCOUNTING LOCATION	PHYSICAL LOCATION	RATE	QUANTITY	TOTAL AUTHORIZED
PIPE, DR-25, PVC, 12"	137.3314		26.831	6440	\$172,792.00
PIPE, DR-25, PVC, 10"	137.3314		20.00	20	\$400.00
PIPE, SCH 80, PVC, 8"	137.3314		18.50	200	\$3,700.00
VALVE, GATE, 12", CI-MJ	137.3314		965.00	14	\$13,510.00
VALVE, GATE, 8", CI-MJ	137.3314		565.000	4	\$2,260.00
HYDRANTS, FIRE, 5 1/4"	137.3354		1,471.00	5	\$7,355.00
VALVE, GATE, 6", CI-MJ. (FOR HYDRANTS)	137.3354		588.00	5	\$2,940.00
PIPE, DR-25, PVC, 6" (FOR HYDRANTS)	137.3354		14.00	60	\$840.00
2710 CONTRIBUTION					(\$163,038.00)
TOTAL AMOUNT AUTHORIZED					\$40,759.00

(1) Includes Excess Construction Costs (ECC) for AEP (2) Not Required for AEP Projects

IMPROVEMENT REQUISITION SECTION - CONTINUED

REMARKS (THIS SPACE FOR EXPLANATION COVERING PLAN OF FINANCING IMPROVEMENT, CONTRIBUTIONS, REFUND PLANS AND ALLOWANCES): DOT TO REIMBURSE CITY OF FERNANDINA & CITY TO REIMBURSE FPUC \$163,038

TOTAL 2710 CONTRIBUTION = _____

TOTAL 2710 CONTRIBUTION FOR SERVICES = _____

NUMBER OF SERVICES _____

REASONS FOR: OVERRUN \$ _____ OR UNDERRUN \$ _____

IF OMITTED FROM ANNUAL BUDGET GIVE REASONS: _____

NOT ANTICIPATED _____

NECESSITY AND BENEFITS OF WORK TO BE PERFORMED:

WORK IS NECESSARY TO PROVIDE IMPROVED WATER QUALITY, PRESSURE, AND FIRE FLOWS TO THE MOST SOUTHERN PORTION OF OUR WATER DISTRIBUTION SYSTEM LOCATED IN FERNANDINA BEACH, FLORIDA.

IF THIS REQUISITION REPLACES PROPERTY CARRIED IN PLANT, PLEASE COMPLETE THE RETIREMENT REQUISITION SECTION.

RETIREMENT REQUISITION SECTION

BOOK VALUE OF PROPERTY RETIRED (PLACE X HERE IF ESTIMATE) <input type="checkbox"/>	AMOUNT	DATE OF RETIREMENT
COST OF REMOVAL		DESCRIPTION OF RETIREMENT
LESS: SALVAGE - JUNK VALUE		
- STOCK VALUE		
- USED IN NEW WORK		
- TRADE IN ALLOWANCE		
CASH REQUIREMENTS (COST OF REMOVAL LESS SALVAGE)	0.00	ORIGINAL DATE INSTALLED
NET CHARGE TO: RETIREMENT RESERVE (BOOK VALUE OF PROPERTY, PLUS COST OF REMOVAL, LESS SALVAGE)	\$0.00	IMPROVEMENT #
		IF THIS PROPERTY IS TO BE REPLACED, PLEASE COMPLETE THE IMPROVEMENT REQUISITION SECTION.

DISTRIBUTION (DETAIL MAJOR ITEMS OF MATERIAL & LABOR) (ATTACH RIDER IF NECESSARY)

ASSET DESCRIPTION	ACCOUNTING LOCATION	PHYSICAL LOCATION	RATE	QUANTITY	TOTAL COST
TOTAL COST					\$0.00

OFFICE APPROVALS			
	DATE		DATE
ESTIMATED BY <u>CWA</u>	6-4-99	VICE PRESIDENT <u>[Signature]</u>	6/2/99
RECOMMENDED BY <u>[Signature]</u>	6/4/99	TREASURER <u>[Signature]</u>	6/8/99
RECOMMENDED BY _____		PRESIDENT <u>[Signature]</u>	

FORM 028 24P1 022096A JVMJ

0

ITEM: Actual & Specific IR's less than \$10,000

IR 945:

- Non-refundable deposit was received in 1998.
- The CWIP was closed to plant in 1999.

IR20134:

- Non-refundable deposit would be covered by 1999 estimates in Rate Case.
- The CWIP was closed to plant in 1999.

2

100

100

IMPROVEMENT AND RETIREMENT REQUISITION

IMPROVEMENT # 137.1070. 945
 *RETIREMENT # _____

FPUC DIVISION FERNANDINA BEACH
 FLO-GAS DATE FEBRUARY 18, 1998

IMPROVEMENT SPECIFIC REVISED
 RETIREMENT* LOCAL MEMO
 * CHECK IF RETIREMENT TRACKING NUMBER IS DESIRED

BUDGET INFO:	MONTHS _____	PAGE # _____	ITEM # _____	AMOUNT _____
TITLE OF WORK	<u>WALGREEN'S DRUG STORE</u>		LOCATION	<u>2100 SADLER ROAD</u>
DESCRIPTION OF WORK:	<u>INSTALL ONE (1) FIRE HYDRANT, ONE (1) 6" FIRE LINE AND TWO (2) 1 1/4 " SERVICES TO WALGREEN'S</u>			
DATE WORK TO BE STARTED	<u>FEBRUARY 1998</u>	DATE WORK TO BE COMPLETED	<u>MARCH 1998</u>	

IMPROVEMENT REQUISITION SECTION

IMPROVEMENT COST		IMPROVEMENT FINANCIAL PLAN	
	AMOUNT		AMOUNT
MATERIALS		TOTAL COST	\$175.00
MATERIALS DONATED (ELECTRIC DIVISIONS)	1,798.00	LESS: DEPOSITS ON EXTENSIONS (REFUNDABLE)	
STORES EXPENSE 14 %		LESS: MATERIALS FROM NON-TRACKED PLANT	175.00
TOTAL MATERIAL COST	\$1,798.00	LESS: ACCT. 2710 CONTRIBUTIONS	3,809.00
LABOR - COMPANY	600.00		
LABOR - DONATED	1,798.00		
LABOR - OTHER		TOTAL DEDUCTIONS	\$3,984.00
TRANSPORTATION EXPENSE	50.00	NET CASH REQUIREMENTS	(\$3,809.00)
OTHER - INCLUDES INTEREST AND CAPITALIZED OVERHEADS		ANNUAL NON-FUEL PROJECTED REVENUES	\$2,272.00
TOTAL I.R. COST	\$4,246.00	EXPENDITURES BY QUARTER OF	
LESS NON-REFUNDABLE CONTRIBUTIONS - ENTER AS NEGAT *****	(4,246.00)	TOTAL AMOUNT AUTHORIZED:	AMOUNT
TOTAL AMOUNT AUTHORIZED	\$0.00	JAN - MAR	YEAR:
PLUS:		APR - JUN	YEAR:
METERS/REGULATORS FROM NON-TRACKED PLANT	175.00	JUL - SEP	YEAR:
SERVICES & METER INSTALLATIONS FROM NON-TRACKED PLANT		OCT - DEC	YEAR:
TRANSFORMERS FROM NON-TRACKED PLANT		TOTAL THIS YEAR	\$0.00
		TOTAL NEXT YEAR	
TOTAL COST	\$175.00	TOTAL AMOUNT AUTHORIZED	\$0.00

DISTRIBUTION (DETAIL MAJOR ITEMS OF MATERIAL & LABOR) (ATTACH RIDER IF NECESSARY)

ASSET DESCRIPTION	ACCOUNTING LOCATION	PHYSICAL LOCATION	RATE	QUANTITY	TOTAL AUTHORIZED
VALVE, GATE, 6" CI-MJ	137.3334		1,090.00	1	\$1,090.00
PIPE, 1 1/2" PVC, SCH 80	137.3334		45.30	20'	\$906.00
HYDRANT, FIRE, 6"	137.3354		1,590.00	1	\$1,590.00
PIPE, 6" PVC, C900 DR25 (FOR FIRE HYDRANT)	137.3354		8.00	20'	\$160.00
VALVE, GATE, 6" CI-MJ (FOR FIRE HYDRANT)	137.3354		500.00	1	\$500.00
1070 CONTRIBUTION BY CUSTOMER FOR SERVICES					(\$4,246.00)
TOTAL AMOUNT AUTHORIZED					\$0.00

IMPROVEMENT REQUISITION SECTION - CONTINUED

REMARKS (THIS SPACE FOR EXPLANATION COVERING PLAN OF FINANCING IMPROVEMENT, CONTRIBUTIONS, REFUND PLANS AND ALLOWANCES): PCC 7.24 ERC'S X \$ 75.00 = \$ 543.00
 MCC 7.24 ERC'S X 390.00 = 2,824.00
 MIF 2 - 1 1/2' METERS = 442.00 TOTAL 2710 CONTRIBUTION = \$3,809.00

NUMBER OF SERVICES - 2 - 1 1/2" SERVICES, 1 - 6" FIRE LINE & 1 - HYDRANT TOTAL 1070 CONTRIBUTION = \$4,246.00

REASONS FOR: OVERRUN \$ _____ OR UNDERRUN \$ _____

IF OMITTED FROM ANNUAL BUDGET GIVE REASONS: _____

NOT ANTICIPATED

NECESSITY AND BENEFITS OF WORK TO BE PERFORMED:

WORK IS NECESSARY TO PROVIDE A POTABLE WATER SERVICE, AN IRRIGATION SERVICE, A FIRE LINE AND A HYDRANT FOR WALGREEN'S DRUG STORE

IF THIS REQUISITION REPLACES PROPERTY CARRIED IN PLANT, PLEASE COMPLETE THE RETIREMENT REQUISITION SECTION.




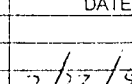

RETIREMENT REQUISITION SECTION

BOOK VALUE OF PROPERTY RETIRED (PLACE X HERE IF ESTIMATE) <input type="checkbox"/>	AMOUNT	DATE OF RETIREMENT
COST OF REMOVAL		DESCRIPTION OF RETIREMENT
LESS: SALVAGE - JUNK VALUE		
- STOCK VALUE		
- USED IN NEW WORK		
- TRADE IN ALLOWANCE		
CASH REQUIREMENTS (COST OF REMOVAL LESS SALVAGE)	0.00	ORIGINAL DATE INSTALLED
NET CHARGE TO: RETIREMENT RESERVE (BOOK VALUE OF PROPERTY, PLUS COST OF REMOVAL, LESS SALVAGE)	\$0.00	IMPROVEMENT #
		IF THIS PROPERTY IS TO BE REPLACED, PLEASE COMPLETE THE IMPROVEMENT REQUISITION SECTION.

DISTRIBUTION (DETAIL MAJOR ITEMS OF MATERIAL & LABOR) (ATTACH RIDER IF NECESSARY)

ASSET DESCRIPTION	ACCOUNTING LOCATION	PHYSICAL LOCATION	RATE	QUANTITY	TOTAL COST
TOTAL COST					\$0.00

OFFICE APPROVALS

ESTIMATED BY	JHC 	DATE	2-18-98	VICE PRESIDENT		DATE	
RECOMMENDED BY				TREASURER			
RECOMMENDED BY				PRESIDENT			2/23/98 

IMPROVEMENT REQUISITION SECTION - CONTINUED

REMARKS (THIS SPACE FOR EXPLANATION COVERING PLAN OF FINANCING IMPROVEMENT, CONTRIBUTIONS, REFUND PLANS AND

ALLOWANCES):
 PPC 7.7 X 75.00 = 578.00 137.2710.300
 MCC 7.7 X 390.00 = 3,003.00 137.2710.343
 MIF 1-1" X 221.00 = 221.00 137.2710.346

TOTAL 2710 CONTRIBUTION = \$ 3,802.00
 TOTAL 2710 CONTRIBUTION SERVICE \$ 453.00

NUMBER OF SERVICES 1 - 1"

REASONS FOR: OVERRUN \$ _____ OR UNDERRUN \$ _____

IF OMITTED FROM ANNUAL BUDGET GIVE REASONS: _____

NOT ANTICIPATED

NECESSITY AND BENEFITS OF WORK TO BE PERFORMED:

WORK IS NECESSARY TO PROVIDE WATER SERVICE TO ECKERD'S DRUG STORE LOCATED IN FERNANDINA BEACH, FLORIDA

IF THIS REQUISITION REPLACES PROPERTY CARRIED IN PLANT, PLEASE COMPLETE THE RETIREMENT REQUISITION SECTION.

RETIREMENT REQUISITION SECTION

BOOK VALUE OF PROPERTY RETIRED (PLACE X HERE IF ESTIMATE) <input type="checkbox"/>	AMOUNT	DATE OF RETIREMENT
COST OF REMOVAL		DESCRIPTION OF RETIREMENT
LESS: SALVAGE - JUNK VALUE		
- STOCK VALUE		
- USED IN NEW WORK		
- TRADE IN ALLOWANCE		
CASH REQUIREMENTS (COST OF REMOVAL LESS SALVAGE)	0.00	ORIGINAL DATE INSTALLED
NET CHARGE TO: RETIREMENT RESERVE (BOOK VALUE OF PROPERTY, PLUS COST OF REMOVAL, LESS SALVAGE)	\$0.00	IMPROVEMENT #
		IF THIS PROPERTY IS TO BE REPLACED, PLEASE COMPLETE THE IMPROVEMENT REQUISITION SECTION.

DISTRIBUTION (DETAIL MAJOR ITEMS OF MATERIAL & LABOR) (ATTACH RIDER IF NECESSARY)

ASSET DESCRIPTION	ACCOUNTING LOCATION	PHYSICAL LOCATION	RATE	QUANTITY	TOTAL COST
TOTAL COST					\$0.00

OFFICE APPROVALS

ESTIMATED BY <i>CWA</i> C. W. ANDERSON	DATE	DATE
	3-3-99	VICE PRESIDENT
	3/3/99	TREASURER
RECOMMENDED BY		PRESIDENT

**FLORIDA PUBLIC UTILITIES COMPANY
COMPANY CORRESPONDENCE**



DATE: AUGUST 22, 1999

TO: JIM MESITE

FROM: PATRICK M. FOSTER P.E.


SUBJECT: CAPITAL BLANKET FIGURES FOR THE WATER RATE CASE

Dear Jim:

The capital blanket figures used for the water rate case were derived using my best judgement based on historical data and estimates of future increases due to inflation and additional work due to additional customers.

If you have any questions or desire further information, please contact me at (904) 277-1957.

Patrick M. Foster P.E.



Division Manager

ITEM: Main Installations – Non-specific

Budgeted cost estimate for 1997, 1998 & 1999.

ITEM: Hydrants – Non-specific

Budgeted cost estimate for 1997, 1998 & 1999.

ITEM: IR #773

The original IR #773 indicated retirements of \$13,400. Per Patrick Foster, Division Manager, the IR was to be modified with retirements being increased to \$54,066 due to expansion expectations anticipated with the project.

Prior to the filing of the Rate Case, an expansion projection was developed which included a Tower at Water Works #3. The construction of the Tower would make unnecessary the additional increases projected on IR #773.

For the Filing, IR #773 should have shown the initial \$13,400 for retirements.

IMPROVEMENT AND RETIREMENT REQUISITION

IMPROVEMENT # 137.1070 773
 *RETIREMENT # 137.1080

<input checked="" type="checkbox"/> FPUC	DIVISION <u>FERNANDINA BEACH</u>	<input checked="" type="checkbox"/> IMPROVEMENT	<input checked="" type="checkbox"/> SPECIFIC	<input type="checkbox"/> REVISED
<input type="checkbox"/> FLO-GAS	DATE <u>APRIL 21, 1997</u>	<input checked="" type="checkbox"/> RETIREMENT*	<input type="checkbox"/> LOCAL	<input type="checkbox"/> MEMO
<input type="checkbox"/> * CHECK IF RETIREMENT TRACKING NUMBER IS DESIRED				

BUDGET INFO:	MONTHS _____	PAGE # _____	ITEM # _____	AMOUNT _____
TITLE OF WORK	RELOCATE WATER FACILITIES-SADLER RD.		LOCATION	SADLER RD - FERNANDINA BCH., FL
DESCRIPTION OF WORK:	RELOCATE FIRE HYDRANTS AND INSTALL OFFSETS TO AVOID CONFLICT WITH STORM DRAINS TO BE INSTALLED IN ROAD WIDENING PROJECT.			
DATE WORK TO BE STARTED	SEPT. 1997	DATE WORK TO BE COMPLETED	DECEMBER 1997	

IMPROVEMENT REQUISITION SECTION			
IMPROVEMENT COST		IMPROVEMENT FINANCIAL PLAN	
	AMOUNT		AMOUNT
MATERIALS-NON STOCK	\$25,000.00	TOTAL COST	\$75,000.00
MATERIALS DONATED (ELECTRIC DIVISIONS)		LESS: DEPOSITS ON EXTENSIONS (REFUNDABLE)	
STORES EXPENSE		LESS: MATERIALS FROM NON-TRACKED PLANT	0.00
TOTAL MATERIAL COST	\$25,000.00		
LABOR - COMPANY	10,000.00		
LABOR - DONATED			
LABOR - OTHER	37,500.00	TOTAL DEDUCTIONS	\$0.00
TRANSPORTATION EXPENSE	2,500.00	NET CASH REQUIREMENTS	\$75,000.00
OTHER - INCLUDES INTEREST AND CAPITALIZED OVERHEADS		ANNUAL NON-FUEL PROJECTED REVENUES	
TOTAL LR COST	\$75,000.00	EXPENDITURES BY QUARTER OF	
LESS NON-REFUNDABLE CONTRIBUTIONS - ENTER AS NEGATIVE		TOTAL AMOUNT AUTHORIZED:	AMOUNT
TOTAL AMOUNT AUTHORIZED	\$75,000.00	JAN - MAR	YEAR:
PLUS:		APR - JUN	YEAR:
METERS/REGULATORS FROM NON-TRACKED PLANT		JUL - SEP	YEAR: 1997
SERVICES & METER INSTALLATIONS FROM NON-TRACKED PLANT		OCT - DEC	YEAR:
TRANSFORMERS FROM NON-TRACKED PLANT		TOTAL THIS YEAR	\$75,000.00
		TOTAL NEXT YEAR	
TOTAL COST	\$75,000.00	TOTAL AMOUNT AUTHORIZED	\$75,000.00

DISTRIBUTION (DETAIL MAJOR ITEMS OF MATERIAL & LABOR) (ATTACH RIDER IF NECESSARY)

ASSET DESCRIPTION	ACCOUNTING LOCATION	PHYSICAL LOCATION	RATE	QUANTITY	TOTAL AUTHORIZED
PIPE, DI, 10"	137.3314		135.00	300	\$40,500.00
PIPE, 6", PVC (FOR HYDRANT)	137.3354		25.00	200	\$5,000.00
VALVE, 6", GATE, CI-MJ	137.3354		600.00	10	\$6,000.00
HYDRANT, FIRE, 5"	137.3354		1,500.00	10	\$15,000.00
PIPE, 1-1/2" PVC. SCH 80 (FOR SERVICES)	137.3334		15.00	300	\$4,500.00
PIPE, 3/4" PVC, SCH 80 (FOR SERVICES)	137.3334		10.00	400	\$4,000.00
TOTAL AMOUNT AUTHORIZED					\$75,000.00

FORM 028.24P1 022096A JVMJ

IMPROVEMENT REQUISITION SECTION - CONTINUED

REMARKS (THIS SPACE FOR EXPLANATION COVERING PLAN OF FINANCING IMPROVEMENT, CONTRIBUTIONS, REFUND PLANS AND ALLOWANCES):

REASONS FOR: OVERRUN \$ _____ OR UNDERRUN \$ _____

IF OMITTED FROM ANNUAL BUDGET GIVE REASONS:
 AT THE TIME OF THE 1997 BUDGET PREPARATIONS NASSAU COUNTY DID NOT ANTICIPATE THE SADLER ROAD PROJECT TO BEGIN IN THE CALANDER YEAR 1997. SUBSEQUENTLY THE COUNTY CHANGED THEIR PLANS AND PUSHED THIS PROJECT AHEAD IN THEIR SCHEDULE. FPU WILL BE REQUIRED TO RELOCATE ITS FACILITIES THIS YEAR TO AVOID CONFLICT WITH COUNTY IMPROVEMENTS.

NECESSITY AND BENEFITS OF WORK TO BE PERFORMED:
 WORK IS NECESSARY TO RELOCATE FIRE HYDRANTS AND TO INSTALL OFFSETS IN THE EXISTING MAIN ON SADLER ROAD TO AVOID CONFLICTS WITH NEW STORM DRAIN TO BE INSTALLED IN THE NASSAU COUNTY ROADWAY WIDENING IMPROVEMENTS.

IF THIS REQUISITION REPLACES PROPERTY CARRIED IN PLANT, PLEASE COMPLETE THE RETIREMENT REQUISITION SECTION.

RETIREMENT REQUISITION SECTION

BOOK VALUE OF PROPERTY RETIRED (PLACE X HERE IF ESTIMATE)	<input checked="" type="checkbox"/>	AMOUNT	DATE OF RETIREMENT
		\$13,400.00	DECEMBER 1997
COST OF REMOVAL		5,000.00	DESCRIPTION OF RETIREMENT
LESS: SALVAGE - JUNK VALUE			RETIRE PIPE, VALVES AND HYDRANTS
- STOCK VALUE			
- USED IN NEW WORK			
- TRADE IN ALLOWANCE			
CASH REQUIREMENTS (COST OF REMOVAL LESS SALVAGE)		5,000.00	ORIGINAL DATE INSTALLED
NET CHARGE TO: RETIREMENT RESERVE (BOOK VALUE OF PROPERTY, PLUS COST OF REMOVAL, LESS SALVAGE)		\$18,400.00	IMPROVEMENT #
			IF THIS PROPERTY IS TO BE REPLACED, PLEASE COMPLETE THE IMPROVEMENT REQUISITION SECTION.

DISTRIBUTION (DETAIL MAJOR ITEMS OF MATERIAL & LABOR) (ATTACH RIDER IF NECESSARY)

ASSET DESCRIPTION	ACCOUNTING LOCATION	PHYSICAL LOCATION	RATE	QUANTITY	TOTAL COST
PIPE, A/C, 10"	137.3314		\$20.00	200	\$4,000.00
PIPE, 6", A/C	137.3354		\$10.00	200	2,000.00
VALVE, 6" GATE, CI-MJ	137.3354		\$200.00	10	2,000.00
HYDRANT, 5"	137.3354		\$300.00	10	3,000.00
PIPE, 1-1/4" GALV. (SERVICES)	137.3334		\$4.00	300	1,200.00
PIPE, 3/4" GALV.	137.3334		\$3.00	400	1,200.00
TOTAL COST					\$13,400.00

OFFICE APPROVALS

ESTIMATED BY	LCJ	DATE	VICE PRESIDENT	DATE
RECOMMENDED BY		4-21-97		4/29/97
RECOMMENDED BY		4/21/97	PRESIDENT	4-29-97

ITEM: IR #958

Retired at value in CPR - attached

IMPROVEMENT REQUISITION SECTION - CONTINUED

REMARKS (THIS SPACE FOR EXPLANATION COVERING PLAN OF FINANCING IMPROVEMENT, CONTRIBUTIONS, REFUND PLANS AND ALLOWANCES):

FIRST REVISION I. R. AMOUNT \$1,136,000 - NEW GENERATOR , ELECTRIC SYSTEM CHANGED TO 480V, ADDITIONAL PIPING, AUGAR CAST FOUNDATION, CLOKE TOWER FOR PAINTING AND TWO NEW 1500GPM HIGH SERVICE PUMPS INCREASED THE COST \$ 130,000.00. REVISED I. R. \$1,226,000.00.

REASONS FOR: OVERRUN \$ OR UNDERRUN \$

IF OMITTED FROM ANNUAL BUDGET GIVE REASONS:

NECESSITY AND BENEFITS OF WORK TO BE PERFORMED:

NEW 500,000 GALLON WATER TOWER WILL PROVIDE THE FOLLOWING IMPROVEMENTS. 1) INCREASE THE PUMPING EFFICIENCY OF THE HIGH SERVICE PUMPS. 2) LEVELIZE THE WATER PRESSURE IN THE DISTRIBUTION SYSTEM THEREBY ELIMINATING WATER HAMMER PROBLEMS . 3) INCREASE THE AMOUNT OF ELEVATED STORAGE RESULTING IN INCREASED REACTION TIME TO PROBLEMS BEFORE PRESSURE IS LOST. 4) INCREASE THE CHLORINE CONTACT TIME TO EXCEED 30 MINUTES. THIS WILL BRING THE PLANT INTO COMPLIANCE WITH CURRENT DEP REGULATIONS. 5) PROVIDE IMPROVED FIRE PROTECTION FOR THE COMMUNITY.

IF THIS REQUISITION REPLACES PROPERTY CARRIED IN PLANT, PLEASE COMPLETE THE RETIREMENT REQUISITION SECTION.

RETIREMENT REQUISITION SECTION

BOOK VALUE OF PROPERTY RETIRED (PLACE X HERE IF ESTIMATE)	<input type="checkbox"/>	AMOUNT	DATE OF RETIREMENT	MAR 1999
		\$16,893.75	DESCRIPTION OF RETIREMENT	RETIRE TANK AND WATER LEVEL CONTROL SYSTE
COST OF REMOVAL		12,000.00		
LESS: SALVAGE - JUNK VALUE		500.00		
- STOCK VALUE				
- USED IN NEW WORK				
- TRADE IN ALLOWANCE				
CASH REQUIREMENTS (COST OF REMOVAL LESS SALVAGE)		11,500.00	ORIGINAL DATE INSTALLED	1964
NET CHARGE TO: RETIREMENT RESERVE (BOOK VALUE OF PROPERTY, PLUS COST OF REMOVAL LESS SALVAGE)		\$28,393.75	IMPROVEMENT #	
			IF THIS PROPERTY IS TO BE REPLACED, PLEASE COMPLETE THE IMPROVEMENT REQUISITION SECTION.	

DISTRIBUTION (DETAIL MAJOR ITEMS OF MATERIAL & LABOR) (ATTACH RIDER IF NECESSARY)

ASSET DESCRIPTION	ACCOUNTING LOCATION	PHYSICAL LOCATION	RATE	QUANTITY	TOTAL COST
TANK, 75,000 GAL ABOVE GND.	137.3304			1	11,051.58
WATER LEVEL CONTROL SYSTEM	137.3304			LOT	5,842.17
TOTAL COST					\$16,893.75

OFFICE APPROVALS

ESTIMATED BY		DATE	3-25-99	VICE PRESIDENT	DATE
		RECOMMENDED BY	4/6/99	TREASURER	4/7/99
		RECOMMENDED BY		PRESIDENT	

FORM 026 24PT 022056A JVMJ



		1	2	3	4	5	6		
1									1
2									2
3									3
4									4
5									5
6									6
7									7
8									8
9									9
0									10
1									11
2									12
3									13
4									14
5									15
6									16
7									17
8									18
9									19
0									20
1									21
2									22
3									23
4									24
5									25
6									26
7									27
8									28
9									29
0									30
1									31
2									32
3									33
4									34
5									35
6									36
7									37
8									38
9									39
0									40

IMPROVEMENT REQUISITION SECTION - CONTINUED

REMARKS (THIS SPACE FOR EXPLANATION COVERING PLAN OF FINANCING IMPROVEMENT, CONTRIBUTIONS, REFUND PLANS AND ALLOCATIONS):

REASONS FOR: OVERRUN \$ _____ OR UNDERRUN \$ _____

IF OMITTED FROM ANNUAL BUDGET GIVE REASONS:

NOT ANTICIPATED

NECESSITY AND BENEFITS OF WORK TO BE PERFORMED:

EXISTING TWO INCH (2") GALVANIZED WATER MAIN HAS DETERIORATED, REPLACING THE MAIN WILL CORRECT LOW FLOW AND PRESSURE PROBLEMS.

IF THIS REQUISITION REPLACES PROPERTY CARRIED IN PLANT, PLEASE COMPLETE THE RETIREMENT REQUISITION SECTION.

RETIREMENT REQUISITION SECTION

BOOK VALUE OF PROPERTY RETIRED (PLACE X HERE IF ESTIMATE) <input checked="" type="checkbox"/>	AMOUNT	DATE OF RETIREMENT	JANUARY 1999
	\$1,250.00	DESCRIPTION OF RETIREMENT	RETIRE 2" GALV. PIPE
COST OF REMOVAL	600.00		
LESS: SALVAGE - JUNK VALUE			
- STOCK VALUE			
- USED IN NEW WORK			
- TRADE IN ALLOWANCE			
CASH REQUIREMENTS (COST OF REMOVAL LESS SALVAGE)	600.00	ORIGINAL DATE INSTALLED	
NET CHARGE TO: RETIREMENT RESERVE (BOOK VALUE OF PROPERTY, PLUS COST OF REMOVAL, LESS SALVAGE)	\$1,850.00	IMPROVEMENT #	
		IF THIS PROPERTY IS TO BE REPLACED, PLEASE COMPLETE THE IMPROVEMENT REQUISITION SECTION.	

DISTRIBUTION (DETAIL MAJOR ITEMS OF MATERIAL & LABOR) (ATTACH RIDER IF NECESSARY)

ASSET DESCRIPTION	ACCOUNTING LOCATION	PHYSICAL LOCATION	RATE	QUANTITY	TOTAL COST
PIPE 2" GALV.	137.3314		8333	1500	\$1,250.00
TOTAL COST					\$1,250.00

OFFICE APPROVALS

ESTIMATED BY	G. W. ANDERSON	DATE	1-19-99	VICE PRESIDENT	Cl	DATE	2/2/99
RECOMMENDED BY		DATE	2/5/99	TREASURER			
RECOMMENDED BY				PRESIDENT			

IMPROVEMENT REQUISITION SECTION - CONTINUED

REMARKS (THIS SPACE FOR EXPLANATION COVERING PLAN OF FINANCING IMPROVEMENT, CONTRIBUTIONS, REFUND PLANS AND ALLOWANCES):

REASONS FOR: OVERRUN \$ _____ OR UNDERRUN \$ _____

IF OMITTED FROM ANNUAL BUDGET GIVE REASONS:

NOT ANTICIPATED

NECESSITY AND BENEFITS OF WORK TO BE PERFORMED:

THE EXISTING 6" CAST IRON WATER MAIN HAS DETERIORATED BEYOND REPAIR. REPLACING THIS WATER MAIN WILL CORRECT LOW FLOWS AND PRESSURE PROBLEMS.

IF THIS REQUISITION REPLACES PROPERTY CARRIED IN PLANT, PLEASE COMPLETE THE RETIREMENT REQUISITION SECTION.

RETIREMENT REQUISITION SECTION

BOOK VALUE OF PROPERTY RETIRED (PLACE X HERE IF ESTIMATE) <input checked="" type="checkbox"/>	AMOUNT	DATE OF RETIREMENT	MAY 1999
	\$1,600.00	DESCRIPTION OF RETIREMENT	6" CAST IRON WATER MAIN
COST OF REMOVAL	500.00		
LESS: SALVAGE - JUNK VALUE			
- STOCK VALUE			
- USED IN NEW WORK			
- TRADE IN ALLOWANCE			
CASH REQUIREMENTS (COST OF REMOVAL LESS SALVAGE)	500.00	ORIGINAL DATE INSTALLED	
NET CHARGE TO: RETIREMENT RESERVE (BOOK VALUE OF PROPERTY, PLUS COST OF REMOVAL, LESS SALVAGE)		IMPROVEMENT #	
\$2,100.00		IF THIS PROPERTY IS TO BE REPLACED, PLEASE COMPLETE THE IMPROVEMENT REQUISITION SECTION.	

DISTRIBUTION (DETAIL MAJOR ITEMS OF MATERIAL & LABOR) (ATTACH RIDER IF NECESSARY)

ASSET DESCRIPTION	ACCOUNTING LOCATION	PHYSICAL LOCATION	RATE	QUANTITY	TOTAL COST
PE, 6" CAST IRON	137.3314		1.425	800	\$1,140.00
RE HYDRANT 5"	137.3354		460		460.00
					TOTAL COST
					\$1,600.00

OFFICE APPROVALS

ESTIMATED BY <i>C. W. Anderson</i>	DATE	VICE PRESIDENT	DATE
RECOMMENDED BY <i>C. W. Anderson</i>	4-29-99	TREASURER	
RECOMMENDED BY	1/30/99	PRESIDENT	

RM 028 24P1 022096A JVMJ

ITEM: Replace & Add Plant Meters

The items to be retired were installed on IR 622.

Total closed to plant for the installation of 7 meters =23,696.38

Allocated cost of 4 meters 13,540.80.

IMPROVEMENT REQUISITION SECTION - CONTINUED

REMARKS (THIS SPACE FOR EXPLANATION COVERING PLAN OF FINANCING IMPROVEMENT, CONTRIBUTIONS, REFUND PLANS AND ALLOWANCES): _____

REASONS FOR: OVERRUN \$ _____ OR UNDERRUN \$ _____

IF OMITTED FROM ANNUAL BUDGET GIVE REASONS: _____

NOT ANTICIPATED

NECESSITY AND BENEFITS OF WORK TO BE PERFORMED: _____

SAINT JOHNS RIVER WATER MANAGEMENT DISTRICT HAS REQUIRED US TO PROVIDE INFORMATION ABOUT THE PUMPAGE FLOWS FROM EACH WELL.

IF THIS REQUISITION REPLACES PROPERTY CARRIED IN PLANT, PLEASE COMPLETE THE RETIREMENT REQUISITION SECTION.

RETIREMENT REQUISITION SECTION

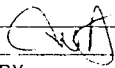


BOOK VALUE OF PROPERTY RETIRED (PLACE X HERE IF ESTIMATE) <input checked="checked" type="checkbox"/>		AMOUNT	DATE OF RETIREMENT	
		\$11,200.00	JUNE 1999	
COST OF REMOVAL		300.00	DESCRIPTION OF RETIREMENT	
LESS: SALVAGE - JUNK VALUE			RETIRE FLOWMETERS	
- STOCK VALUE			SEE LR 622	
- USED IN NEW WORK				
- TRADE IN ALLOWANCE				
CASH REQUIREMENTS (COST OF REMOVAL LESS SALVAGE)		300.00	ORIGINAL DATE INSTALLED	
			1997	
NET CHARGE TO: RETIREMENT RESERVE (BOOK VALUE OF PROPERTY, PLUS COST OF REMOVAL, LESS SALVAGE)		\$11,500.00	IMPROVEMENT #	
			622	

IF THIS PROPERTY IS TO BE REPLACED, PLEASE COMPLETE THE IMPROVEMENT REQUISITION SECTION.

DISTRIBUTION (DETAIL MAJOR ITEMS OF MATERIAL & LABOR) (ATTACH RIDER IF NECESSARY)

ASSET DESCRIPTION	ACCOUNTING LOCATION	PHYSICAL LOCATION	RATE	QUANTITY	TOTAL COST
FLOW METER, SIGNET 2550 MAGMETER	137.3344		2,800.00	4	\$11,200.00
TOTAL COST					\$11,200.00

OFFICE APPROVALS

ESTIMATED BY 	C. W. ANDERSON	DATE	6-15-99	VICE PRESIDENT		DATE	6/16/99
RECOMMENDED BY 		DATE	6/15/99	TREASURER		DATE	
RECOMMENDED BY		DATE		PRESIDENT		DATE	

FORM 028-24P1 02/20/96A JVMJ

IMPROVEMENT AND RETIREMENT REQUISITION

IMPROVEMENT # 137.1070

622

*RETIREMENT #

FPUC DIVISION FERNANDINA BEACH
 FLO-GAS DATE NOVEMBER 28, 1997

IMPROVEMENT SPECIFIC REVISED MEMO
 RETIREMENT LOCAL
 * CHECK IF RETIREMENT TRACKING NUMBER IS DESIRED

BUDGET INFO: MONTHS _____ PAGE # _____ ITEM # _____ AMOUNT _____
 TITLE OF WORK REPLACE FLOW METERS LOCATION NO. 1 AND NO. 2 WATER PLANTS
 DESCRIPTION OF WORK: INSTALL SEVEN (7) SIGNET 2550 INSERTION MAGMETERS AND REMOVE EXISTING FLOWMETERS.
 DATE WORK TO BE STARTED JULY 1996 DATE WORK TO BE COMPLETED DEC 1997

IMPROVEMENT REQUISITION SECTION			
IMPROVEMENT COST		IMPROVEMENT FINANCIAL PLAN	
	AMOUNT		AMOUNT
MATERIALS		TOTAL COST	\$35,000.00
MATERIALS - NON-STOCK	22,918.00	LESS: DEPOSITS ON EXTENSIONS (REFUNDABLE)	
STORES EXPENSE 14 %		LESS: MATERIALS FROM NON-TRACKED PLANT	0.00
TOTAL MATERIAL COST	\$22,918.00		
LABOR - COMPANY	9,340.00		
LABOR - DONATED			
LABOR - OTHER	1,716.00	TOTAL DEDUCTIONS	\$0.00
TRANSPORTATION EXPENSE	1,026.00	NET CASH REQUIREMENTS	\$35,000.00
OTHER - INCLUDES INTEREST AND CAPITALIZED OVERHEADS		ANNUAL NON-FUEL PROJECTED REVENUES	
TOTAL LR. COST	\$35,000.00	EXPENDITURES BY QUARTER OF	
LESS NON-REFUNDABLE CONTRIBUTIONS - ENTER AS NEGATIVE		TOTAL AMOUNT AUTHORIZED:	AMOUNT
TOTAL AMOUNT AUTHORIZED	\$35,000.00	JAN - MAR YEAR: 1997	\$5,000.00
PLUS:		APR - JUN YEAR: 1997	\$3,230.00
METERS/REGULATORS FROM NON-TRACKED PLANT		JUL - SEP YEAR: 1996	\$16,770.00
SERVICES & METER INSTALLATIONS FROM NON-TRACKED PLANT		OCT - DEC YEAR: 1996	\$10,000.00
TRANSFORMERS FROM NON-TRACKED PLANT		TOTAL THIS YEAR	\$35,000.00
		TOTAL NEXT YEAR	
TOTAL COST	\$35,000.00	TOTAL AMOUNT AUTHORIZED	\$35,000.00

DISTRIBUTION (DETAIL MAJOR ITEMS OF MATERIAL & LABOR) (ATTACH RIDER IF NECESSARY)

ASSET DESCRIPTION	ACCOUNTING LOCATION	PHYSICAL LOCATION	RATE	QUANTITY	TOTAL AUTHORIZED
FLOW METER, SIGNET 2550 MAGMETER	137.3344		2,857.14	7	\$20,000.00
METER PITS	137.3344		6,500.00	2	\$13,000.00
PIPE	137.3344			LOT	\$1,000.00
WIRE	137.3344			LOT	\$1,000.00

Total to Plant 42,314.16 x 56% = 23,696.38 ÷ 7 = 3385.20 x 4 = 13,540.80

56%
41%

TOTAL AMOUNT AUTHORIZED \$35,000.00

IMPROVEMENT REQUISITION SECTION - CONTINUED

REMARKS (THIS SPACE FOR EXPLANATION COVERING PLAN OF FINANCING IMPROVEMENT, CONTRIBUTIONS, REFUND PLANS AND ALLOWANCES):

REASONS FOR: OVERRUN \$ 15,000.00 OR UNDERRUN \$ _____

IT WAS NECESSARY TO BUILD METER PITS TO HOUSE FLOW METERS. PITS WERE NOT ANTICIPATED AT TIME OF IR. ALSO PIPE AND WIRE FOR SIGNAL AND CONTROL.

IF OMITTED FROM ANNUAL BUDGET GIVE REASONS:

NOT ANTICIPATED

NECESSITY AND BENEFITS OF WORK TO BE PERFORMED:

THE EXISTING METERS AND PROBES ARE PRODUCING INACCURATE FLOW READINGS. REPLACING THESE METERS AND PROBES WITH THE NEW TECHNOLOGY SIGNET MAGMETERS WILL GREATLY ENHANCE THE ACCURACY OF THE READINGS RECEIVED. THE REPORTS REQUIRED BY THE ST. JOHNS RIVER WATER MANAGEMENT DISTRICT REQUIRE A GREATER DEGREE OF ACCURACY.

IF THIS REQUISITION REPLACES PROPERTY CARRIED IN PLANT, PLEASE COMPLETE THE RETIREMENT REQUISITION SECTION.

RETIREMENT REQUISITION SECTION

BOOK VALUE OF PROPERTY RETIRED (PLACE X HERE IF ESTIMATE)	<input checked="" type="checkbox"/>	AMOUNT	DATE OF RETIREMENT	JULY 1996
		\$4,500.00	DESCRIPTION OF RETIREMENT	RETIRE FLOWMETERS
COST OF REMOVAL		300.00		
CLASS: SALVAGE - JUNK VALUE				
- STOCK VALUE				
- USED IN NEW WORK				
- TRADE IN ALLOWANCE				
CASH REQUIREMENTS (COST OF REMOVAL LESS SALVAGE)		300.00	ORIGINAL DATE INSTALLED	
NET CHARGE TO: RETIREMENT RESERVE (BOOK VALUE OF PROPERTY, PLUS COST OF REMOVAL, LESS SALVAGE)		4,800.00	IMPROVEMENT #	
			IF THIS PROPERTY IS TO BE REPLACED, PLEASE COMPLETE THE IMPROVEMENT REQUISITION SECTION.	

DISTRIBUTION (DETAIL MAJOR ITEMS OF MATERIAL & LABOR) (ATTACH RIDER IF NECESSARY)

ASSET DESCRIPTION	ACCOUNTING LOCATION	PHYSICAL LOCATION	RATE	QUANTITY	TOTAL COST
FLOWMETERS, (IR-803 - 1993)	137.3344		750.00	4	\$3,000.00
FLOWMETERS,	137.3344		500.00	3	1,500.00
TOTAL COST					\$4,500.00

OFFICE APPROVALS

ESTIMATED BY	LCJ	DATE	11-28-97	VICE PRESIDENT	DATE
APPROVED BY		DATE	4/23/97	TREASURER	
APPROVED BY		DATE		PRESIDENT	12/2/97

FORM 026 3-91 022056A JMMJ

ITEM: SERVICES

Quantities Per Carl Anderson:

75 - .75" Services @ \$ 148.30	\$ 11,123.00
2 - 1.5" Services @ \$ 531.06	1,062.00
8 - 2" Services @ \$ 560.04	<u>4,480.00</u>
TOTAL	<u>\$ 16,665.00</u>

(shown as \$16,668 due to rounding of monthly average)

Values were based on the 1/1/96 average per unit balances as contained in the CPR.

SERVICE - 2"

		1	2	3	4	5	6
					UNIT	ACTUAL	COST
						PER UNIT	TOTAL
1990	Initial				1		9000
1-1-91	Bal.				371	42528	157816.98
1991	Adj - JS.66-7/91				0		1785.79
1991	add				31		52343.37
1-1-92	Bal				402	52723	211946.14
1992	Additions				45	131173	59027.72
					1		99000
					448	62938	281963.86
1992	REMOVED				1		12507
1993	ADDITIONS				48		16319.00
1-1-94	BALANCE				495	60233	298154.79
1994	ADDITIONS				40		14644.21
1-1-95	BALANCE				535	56004	299619.21

SERVICES
SERVICE 1 1/2"

DATE	DESCRIPTION	UNIT		ACTUAL		POST
		1 SERVICE	PER UNIT	TOTAL		
1-30-84	PER APPRAISAL OF 1 1/2" - 1 1/2"	2				12800
1-86	TRF BALANCE TO 1" - 1 1/4" SERVICE PAGE	2				12800
1-1-87	BALANCE	-0-				-0-
1989	additions	15				593312
1-1-90	Balance	15				593312
1990	add	177				773507.5
1-1-91	Bal	192				8328387
1991	add	47				2207285
1-1-92	Bal	239	44082			10535672
1992	additions	19	44210			839998
1-1-93	BALANCE	258	44092			71375670
1993	ADDITIONS	3				222100
1-1-94	BALANCE	261	52099			13597770
1994	ADDITIONS	35				6019871
1-1-95	BALANCE	296	66276			19617641
1995	ADDITIONS	162				4705662
1-1-96	BALANCE	458	53106			24322703
THERE ARE NO 1 1/2" WATER SERVICES PER C SHELTON + L. JOHNSON						
12/1/86 (DURING 1986 PHYSICAL INVENTORY)						

DISTRIBUTION PLANT
SERVICES
SERVICE: 3/4"

137-100-395

DATE					UNIT	ACTUAL	COST
		1	2	3	4	5	6
					1 SERVICE	PER UNIT	TOTAL
1-86	BALANCE FWD.				2635		13656367
1986	RETIREMENTS				3		8645
1986	ADDITIONS				70	20481	1433704
1-87	BALANCE				2702		15081428
1987	RETIREMENTS				25		72025
1987	ADDITIONS				48	27122	1301856
1-88	BALANCE				2725		16311259
1988	RETIREMENTS				12		34572
1988	ADDITIONS				64	58475	3511985
1-89	BALANCE				2777		19788672
1989	RETIREMENTS				16		59286
1989	ADDITIONS				83		4612554
1-90	BALANCE				2854		24443940
1990	RETIREMENTS				9		25929
1990	ADD				238		6196261
1-91	BAL				3083		30614272
1991	RETIREMENTS				6		70707
1991	ADD JS.66-4/91				0		67320
1991	ADD				30	4423	1384917
1-92	BAL				3107		31995773
1992	RETIREMENTS				23		87457
1992	ADDITIONS				19	41717	31792625
1-93	BALANCE				3147		579999
1993	RETIREMENT	BEFORE 1-65			23	2881	66263
1993	ADDITIONS				17		4258805
1-94	BALANCE				3111	12047	37477082
1994	RETIREMENTS	EST. 1957			1		2881
1994	ADDITIONS				56		4555635
1-95	BALANCE				3166	13276	42030236
1995	ADDITIONS				158		5762
1-96	BALANCE				3304	14830	48998758




Jeb Bush
Governor

Department of Environmental Protection

Docket No: 990535-WU
Exhibit D
Page 1 of 20

Northeast District
7825 Baymeadows Way, Suite B200
Jacksonville, Florida 32256-7590



PERMITTEE:

Mr. Jim B. Higginbotham
City of Fernandina Beach Public Works Department
Post Office Box 668
Fernandina Beach, Florida 32035-0668

I.D. Number: 2450364
Permit/Cert Number: 0080313-022-DS
Date of Issue: July 27, 1999
Expiration Date: July 27, 2001
County: Nassau
Sec/Town/Rge: 29/3N/28E
Lat/Long: N/A
Project: Airport Water Main – Phase I

This permit is issued under the provisions of Chapter 403, Florida Statutes (F.S.), and Florida Administrative Code (F.A.C.) Chapter 62-555 (formerly 17-22). The above named Permittee is hereby authorized to perform the work or operate the facility shown on the application and approved drawing(s), plans, and other documents attached hereto or on file with the Department and made a part hereof and specifically described as follows:

Description: For the construction of a distribution extension to provide water to the Fernandina Beach Municipal Airport.

Location: Fernandina Beach Municipal Airport, at the intersection of Amelia Island Parkway and Ameilia Road (SR 105A), west of SR A1A, Fernandina Beach, Nassau County, Florida.

PERMITTEE:

Mr. Jim B. Higginbotham
City of Fernandina Beach Public Works Dept.

Permit/Cert Number: 0080313-022-DS

Date of Issue: July 27, 1999

Expiration Date: July 27, 2001

Project: Airport Water Main – Phase I

GENERAL CONDITIONS:

1. The terms, conditions, requirements, limitations and restrictions set forth in this permit, are "permit conditions" and are binding and enforceable pursuant to Sections 403.141, 403.727, or 403.859 through 403.861, F.S. Permittee is placed on notice that the Department will review this permit periodically and may initiate enforcement action for any violation of these conditions.
2. This permit is valid only for the specific processes and operations applied for and indicated in the approved drawings or exhibits. Any unauthorized deviation from the approved drawings, exhibits, specifications, or conditions of this permit may constitute grounds for revocation and enforcement action by the Department.
3. As provided in subsections 403.087(6) and 403.722(5), F.S., the issuance of this permit does not convey any vested rights or any exclusive privileges. Neither does it authorize any injury to public or private property or any invasion of personal rights, nor any infringement of federal, state, or local laws or regulations. This permit is not a waiver of or approval of any other Department permit that may be required for other aspects of the total project which are not addressed in this permit.
4. This permit conveys no title to land or water, does not constitute State recognition or acknowledgment of title, and does not constitute authority for the use of submerged lands unless herein provided and the necessary title or leasehold interests have been obtained from the State. Only the Trustees of the Internal Improvement Trust Fund may express State opinion as to title.
5. This permit does not relieve Permittee from liability for harm or injury to human health or welfare, animal, or plant life, or property caused by the construction or operation of this permitted source, or from penalties therefore; nor does it allow Permittee to cause pollution in contravention of Florida Statutes and Department rules, unless specifically authorized by an order from the Department.
6. Permittee shall properly operate and maintain the facility and systems of treatment and control (and related appurtenances) that are installed and used by Permittee to achieve compliance with the conditions of this permit, and required by Department rules. This provision includes the operation of backup or auxiliary facilities or similar systems when necessary to achieve compliance with the conditions of the permit and when required by Department rules.

PERMITTEE:

Mr. Jim B. Higginbotham
City of Fernandina Beach Public Works Dept.

Permit/Cert Number: 0080313-022-DS

Date of Issue: July 27, 1999

Expiration Date: July 27, 2001

Project: Airport Water Main – Phase I

GENERAL CONDITIONS:

7. Permittee, by accepting this permit, specifically agrees to allow authorized Department personnel, upon presentation of credentials or other documents as may be required by law and at reasonable times, access to the premises where the permitted activity is located or conducted to:
 - a. Have access to and copy any records that must be kept under conditions of the permit;
 - b. Inspect the facility, equipment, practices, or operations regulated or required under this permit; and
 - c. Sample or monitor any substances or parameters at any location reasonably necessary to assure compliance with this permit or Department rules. Reasonable time may depend on the nature of the concern being investigated.
8. If, for any reason, Permittee does not comply with or will be unable to comply with any condition or limitation specified in this permit, Permittee shall immediately provide the Department with the following information:
 - a. A description of and cause of noncompliance; and
 - b. The period of noncompliance, including dates and times; or, if not corrected, the anticipated time the noncompliance is expected to continue, and steps being taken to reduce, eliminate, and prevent recurrence of the noncompliance. Permittee shall be responsible for any and all damages which may result and may be subject to enforcement action by the Department for penalties or for revocation of this permit.
9. In accepting this permit, Permittee understands and agrees that all records, notes, monitoring data, and other information relating to the construction or operation of this permitted source which are submitted to the Department may be used by the Department as evidence in any enforcement case involving the permitted source arising under Florida Statutes or Department rules, except where such use is prescribed by Section 403.111 and 403.73, F.S. Such evidence shall only be used to the extent it is consistent with the Florida Rules of Civil Procedure and appropriate evidentiary rules.

PERMITTEE:

Mr. Jim B. Higginbotham
City of Fernandina Beach Public Works Dept.

Permit/Cert. Number: 0080313-022-DS

Date of Issue: July 27, 1999

Expiration Date: July 27, 2001

Project: Airport Water Main – Phase I

GENERAL CONDITIONS:

10. Permittee agrees to comply with changes in Department rules and Florida Statutes after a reasonable time for compliance; provided, however, Permittee does not waive any other rights granted by Florida Statutes or Department rules. A reasonable time for compliance with a new or amended surface water quality standard, other than those standards addressed in Rule 62-302.500, F.A.C., shall include a reasonable time to obtain or be denied a mixing zone for the new or amended standard.
11. This permit is transferable only upon Department approval in accordance with Rule 62-4.120 and 62-730.300, F.A.C., as applicable. Permittee shall be liable for any noncompliance of the permitted activity until the transfer is approved by the Department.
12. This permit or a copy thereof shall be kept at the work site of the permitted activity.
13. This permit also constitutes:
 - () Determination of Best Available Control Technology (BACT)
 - () Determination of Prevention of Significant Deterioration (PSD)
 - () Certification of compliance with state Water Quality Standards (Section 401, PL 92-500)
 - () Compliance with New Source Performance Standards
14. Permittee shall comply with the following:
 - a. Upon request, Permittee shall furnish all records and plans required under Department rules. During enforcement actions, the retention period for all records will be extended automatically unless otherwise stipulated by the Department.
 - b. Permittee shall hold at the facility or other location designated by this permit, records of all monitoring information (including all calibration and maintenance records and all original strip chart recordings for continuous monitoring instrumentation) required by the permit, copies of all reports required by this permit, and records of all data used to complete the application for this permit. These materials shall be retained at least three years from the date of the sample, measurement, report, or application unless otherwise specified by Department rule.

PERMITTEE:

Mr. Jim B. Higginbotham
City of Fernandina Beach Public Works Dept.

Permit/Cert. Number: 0080313-022-DS

Date of Issue: July 27, 1999

Expiration Date: July 27, 2001

Project: Airport Water Main – Phase I

GENERAL CONDITIONS:

- c. Records of monitoring information shall include:
- the date, exact place, and time of sampling or measurements;
 - the person responsible for performing the sampling or measurements;
 - the dates analyses were performed;
 - the person responsible for performing the analyses;
 - the analytical techniques or methods used;
 - the results of such analyses.
15. When requested by the Department, Permittee shall within a reasonable time furnish any information required by law which is needed to determine compliance with the permit. If Permittee becomes aware the relevant facts were not submitted or were incorrect in the permit application or in any report to the Department, such facts or information shall be corrected promptly.

PERMITTEE:

Mr. Jim B. Higginbotham
City of Fernandina Beach Public Works Dept.

Permit/Cert Number: 0080313-022-DS

Date of Issue: July 27, 1999

Expiration Date: July 27, 2001

Project: Airport Water Main – Phase I

SPECIFIC CONDITIONS:

1. This approval for construction is given with the understanding that, upon the installation of such works, the operation shall be placed under the care of a competent person, whose qualifications are approved by the Department. Operation of the facility shall be carried out according to best accepted practice and in accordance with the requirements of the rules and regulations of the Department. Permittee shall ensure, not only the provision of continuing essential funds for proper operation and maintenance of this project, but also the funds necessary to comply with all regulatory, monitoring, and statutory requirements.
2. Water supply facilities, including mains, shall be installed in accordance with the latest applicable AWWA Standards and Department rules and regulations. The system shall be pressure and leak tested in accordance with AWWA Standard C600 and disinfected in accordance with AWWA Standard C651, as well as, in accordance with Rule 62-555.340, F.A.C.
3. Permittee shall maintain a minimum vertical clearance of 18 inches and a minimum horizontal separation of 10 feet between water mains and sanitary sewers, storm sewers, etc. unless approved otherwise by the Department, as provided in Rule 62-555.314, F.A.C., and Section 8.6 of *Recommended Standards for Water Works*, a manual adopted by reference in Rule 62-555.330(3), F.A.C.
4. Prior to placing this project into service, Permittee shall submit, at a minimum, all of the following to the Department for evaluation and approval for operation, as provided in Rules 62-555.340 and 62-555.345, F.A.C.:
 - a. the engineer's *Certification of Construction Completion and Request for a Letter of Clearance to Place a Public Drinking Water Facility into Service* {DEP Form 62-555.900(9)};
 - b. certified record drawings, if there are any changes noted for the permitted project.
 - c. two consecutive days of satisfactory bacteriological analytical results.

In order to facilitate the issuance of a letter of clearance, the Department requests that all of the above information be submitted as one package.

5. All PVC piping shall bear the National Sanitation Foundation (NSF) International seal of approval for potable water pipe.

PERMITTEE:

Mr. Jim B. Higginbotham
City of Fernandina Beach Public Works Dept.

Permit/Cert Number: 0080313-022-DS

Date of Issue: July 27, 1999

Expiration Date: July 27, 2001


Project: Airport Water Main – Phase I

SPECIFIC CONDITIONS:

- 6. All products, including paints, which shall come into contact with potable water, either directly or indirectly, shall conform with American National Standards Institute (ANSI), National Sanitation Foundation (NSF) International, and American Water Works Association (AWWA) Standards, as provided in Rule 62-555.320(4), F.A.C.
- 7. Permittee shall ensure that there shall be no cross-connection with any non-potable water source in accordance with Rule 62-555.360, F.A.C.
- 8. Permittee shall install backflow prevention devices in accordance with Rule 62-555.360, F.A.C.; *Recommended Practice for Backflow Prevention and Cross-Connection Control (M-14)*, a manual adopted by reference in Rule 62-555.330(6), F.A.C.; and *Cross Connections and Backflow Prevention*, a manual adopted by reference in Rule 62-555.330(7), F.A.C.
- 9. Permittee shall follow the guidelines of Chapters 62-550, 62-555, and 62-560, F.A.C., regarding public drinking water system standards, monitoring, reporting, permitting, construction, and operation.
- 10. This project shall be completed prior to the expiration date of this permit. Otherwise, Permittee shall submit a written request to the Department at least thirty days prior to the expiration date requesting an extension of the permit or Permittee must reapply for a new permit.

Issued this 27th day of July, 1999

STATE OF FLORIDA DEPARTMENT
OF ENVIRONMENTAL PROTECTION



Jerry M. Owen, P. E.
Water Facilities Administrator

FILING AND ACKNOWLEDGEMENT
 FILED on this date, pursuant to S120 52 Florida Statutes, with the designated Department Clerk, receipt of which is hereby acknowledged. 07/27/99


 Clerk Date



Jeb Bush
Governor

Department of Environmental Protection

Northeast District
7825 Baymeadows Way, Suite B200
Jacksonville, Florida 32256-7590



David B. Struhs
Secretary

Mr. Michael Antonopoulos
Amelia Park Development
2021 Art Museum Drive
Jacksonville, Florida 32207

Date: May 21, 1999
County: Nassau
Project: Amelia Park Phase One, Unit Two
Water Plant(s): Florida Public Utilities

Re: General Permit Notice - File No. 0080313-020-DSGP

Dear Mr. Antonopoulos:

On **May 7, 1999**, the Florida Department of Environmental Protection received your "Notification for Use of the General Permit for Construction of an Extension to a Public Drinking Water Distribution System" {DEP Form No. 62-555.900(7)}, under the provisions of Florida Administrative Code (F.A.C.) Rule 62-4.530 and Chapter 62-555.

After reviewing the notice, it appears that your project will have minimal adverse environmental effect and apparently can be constructed pursuant to a general permit as described in Chapter 62-555, F.A.C.

Any activities performed under this general permit are subject to the general conditions required in Rules 62-4.540 (attached) and 62-555.410, F.A.C., and are also subject to the following specific conditions as required by Rule 62-555.540, F.A.C.

- (a) The water treatment plant to which this distribution system shall be connected shall have the capacity to provide the potable water demand required by this project which is in compliance with the standards and water quality set forth in Chapters 62-550, 62-555, and 62-560, F.A.C., for public water systems.
- (b) Prior to placing this project into service, Permittee shall submit a "Certification of Construction Completion and Request for a Letter of Clearance to Place a Public Drinking Water Facility into Service" {DEP Form 62-555.900(9)} along with a copy of two consecutive days of satisfactory bacteriological analytical results to the Department for evaluation and approval for operation, as provided in Rules 62-555.340 and 62-555.345, F.A.C. In order to facilitate the issuance of a letter of clearance, the Department requests that all of the above information be submitted as one package.

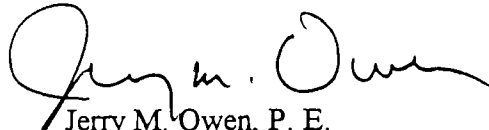
Assuming you have properly qualified for this general permit, please note that the permit expires on **May 21, 2004**. If you wish to continue this general permit beyond the expiration date, you shall notify the Department at least 30 days before its expiration.

Mr. Michael Antonopoulos
Permit 0080313-020-DSGP
Page 2 of 2

Your construction activity must conform to the description contained in your notice. Any substantial deviation may subject the Permittee to enforcement action and possible penalties.

If you have any questions concerning the use of the general permit, please contact this office.

Sincerely,



Jerry M. Owen, P. E.
Water Facilities Administrator

^{input}
JMO:SMT:BRR:BEAW:bw


cc: Patrick M. Foster, P.E., Florida Public Utilities Company
Nassau County Department of Health



Jeb Bush
Governor

Department of Environmental Protection

Northeast District
7825 Baymeadows Way, Suite B200
Jacksonville, Florida 32256-7590



Mr. James R. Wheeler
Nassau County Health Department
2020 Capital Circle S.E.
Tallahassee, Florida 32399

Date: April 23, 1999
County: Nassau
Project: Fernandina Beach Medical Clinic
Water Plant(s): Florida Public Utilities

Re: General Permit Notice - File No. 0080313-018-DSGP

Dear Mr. Wheeler:

On **April 9, 1999**, the Florida Department of Environmental Protection received your "Notification for Use of the General Permit for Construction of an Extension to a Public Drinking Water Distribution System" {DEP Form No. 62-555.900(7)}, under the provisions of Florida Administrative Code (F.A.C.) Rule 62-4.530 and Chapter 62-555.

After reviewing the notice, it appears that your project will have minimal adverse environmental effect and apparently can be constructed pursuant to a general permit as described in Chapter 62-555, F.A.C.

Any activities performed under this general permit are subject to the general conditions required in Rules 62-4.540 (attached) and 62-555.410, F.A.C., and are also subject to the following specific conditions as required by Rule 62-555.540, F.A.C.

- (a) The water treatment plant to which this distribution system shall be connected shall have the capacity to provide the potable water demand required by this project which is in compliance with the standards and water quality set forth in Chapters 62-550, 62-555, and 62-560, F.A.C., for public water systems.
- (b) Prior to placing this project into service, Permittee shall submit a "Certification of Construction Completion and Request for a Letter of Clearance to Place a Public Drinking Water Facility into Service" {DEP Form 62-555.900(9)} along with a copy of two consecutive days of satisfactory bacteriological analytical results to the Department for evaluation and approval for operation, as provided in Rules 62-555.340 and 62-555.345, F.A.C. In order to facilitate the issuance of a letter of clearance, the Department requests that all of the above information be submitted as one package.

Assuming you have properly qualified for this general permit, please note that the permit expires on **April 23, 2004**. If you wish to continue this general permit beyond the expiration date, you shall notify the Department at least 30 days before its expiration.

"Protect, Conserve and Manage Florida's Environment and Natural Resources"

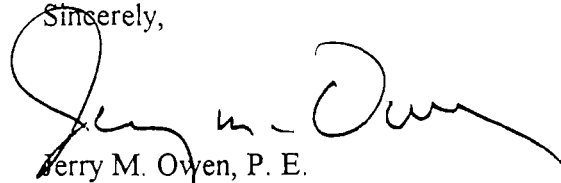
Printed on recycled paper.

Mr. Wheeler
Permit 0080313-018-DSGP
Page 2 of 2

Your construction activity must conform to the description contained in your notice. Any substantial deviation may subject the Permittee to enforcement action and possible penalties.

If you have any questions concerning the use of the general permit, please contact this office.


Sincerely,

A handwritten signature in black ink, appearing to read "Jerry M. Owen". The signature is fluid and cursive, with a large initial "J" and "O".

Jerry M. Owen, P. E.
Water Facilities Administrator

^{SMT}
JMO: SMT:BRR:MJI


cc: Mr. Ronald J. Lowe, P.E.
Mr. Patrick M. Foster, P.E., Florida Public Utilities
Nassau County Department of Health



Jeb Bush
Governor

Department of Environmental Protection

Northeast District
7825 Baymeadows Way, Suite B200
Jacksonville, Florida 32256-7590



Mr. Wayne Chism
Chism Construction Co., Inc.
Post Office Box 712
Fernandina Beach, Florida 32035

Date: March 31, 1999
County: Nassau
Project: Magnolia Point - Lots 9 - 15
Water Plant(s): Florida Public Utilities

Re: General Permit Notice - File No. 0080313-017-DSGP

Dear Mr. Chism:

On **March 4, 1999**, the Florida Department of Environmental Protection received your "Notification for Use of the General Permit for Construction of an Extension to a Public Drinking Water Distribution System" {DEP Form No. 62-555.900(7)}, under the provisions of Florida Administrative Code (F.A.C.) Rule 62-4.530 and Chapter 62-555.

After reviewing the notice, it appears that your project will have minimal adverse environmental effect and apparently can be constructed pursuant to a general permit as described in Chapter 62-555, F.A.C.

Any activities performed under this general permit are subject to the general conditions required in Rules 62-4.540 (attached) and 62-555.410, F.A.C., and are also subject to the following specific conditions as required by Rule 62-555.540, F.A.C.

- (a) The water treatment plant to which this distribution system shall be connected shall have the capacity to provide the potable water demand required by this project which is in compliance with the standards and water quality set forth in Chapters 62-550, 62-555, and 62-560, F.A.C., for public water systems.
- (b) Prior to placing this project into service, Permittee shall submit a "Certification of Construction Completion and Request for a Letter of Clearance to Place a Public Drinking Water Facility into Service" {DEP Form 62-555.900(9)} along with a copy of two consecutive days of satisfactory bacteriological analytical results to the Department for evaluation and approval for operation, as provided in Rules 62-555.340 and 62-555.345, F.A.C. In order to facilitate the issuance of a letter of clearance, the Department requests that all of the above information be submitted as one package.

Assuming you have properly qualified for this general permit, please note that the permit expires on **March 31, 2004**. If you wish to continue this general permit beyond the expiration date, you shall notify the Department at least 30 days before its expiration.

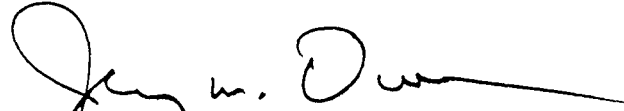
"Protect, Conserve and Manage Florida's Environment and Natural Resources"

Mr. Wayne Chism
Permit 0080313-017-DSGP
Page 2 of 2

Your construction activity must conform to the description contained in your notice. Any substantial deviation may subject the Permittee to enforcement action and possible penalties.

If you have any questions concerning the use of the general permit, please contact this office.


Sincerely,



Jerry M. Owen, P. E.
Water Facilities Administrator

^{ent}
JMO:SMT:MBP:mp


cc: Mr. Patrick M. Foster, P.E., Florida Public Utilities
Mr. Daniel I. McCranie, P.E., McCranie & Associates, Inc.
Nassau County Department of Health



Jeb Bush
Governor

Department of Environmental Protection

Northeast District
7825 Baymeadows Way, Suite B200
Jacksonville, Florida 32256-7590



Mr. Leon J. Panitz, Jr.
Beazer Homes Corp. d/b/a Panitz Homes
3020 Hartley Road, Suite 200
Jacksonville, Florida 32257

Date: March 12, 1999
County: Nassau
Project: Ocean Cay
Water Plant(s): Florida Public Utilities

Re: General Permit Notice - File No. 0080313-015-DSGP

Dear Mr. Panitz:

On **February 12, 1999**, the Florida Department of Environmental Protection received your "Notification for Use of the General Permit for Construction of an Extension to a Public Drinking Water Distribution System" {DEP Form No. 62-555.900(7)}, under the provisions of Florida Administrative Code (F.A.C.) Rule 62-4.530 and Chapter 62-555.

After reviewing the notice, it appears that your project will have minimal adverse environmental effect and apparently can be constructed pursuant to a general permit as described in Chapter 62-555, F.A.C.

Any activities performed under this general permit are subject to the general conditions required in Rules 62-4.540 (attached) and 62-555.410, F.A.C., and are also subject to the following specific conditions as required by Rule 62-555.540, F.A.C.

- (a) The water treatment plant to which this distribution system shall be connected shall have the capacity to provide the potable water demand required by this project which is in compliance with the standards and water quality set forth in Chapters 62-550, 62-555, and 62-560, F.A.C., for public water systems.
- (b) Prior to placing this project into service, Permittee shall submit a "Certification of Construction Completion and Request for a Letter of Clearance to Place a Public Drinking Water Facility into Service" {DEP Form 62-555.900(9)} along with a copy of two consecutive days of satisfactory bacteriological analytical results to the Department for evaluation and approval for operation, as provided in Rules 62-555.340 and 62-555.345, F.A.C. In order to facilitate the issuance of a letter of clearance, the Department requests that all of the above information be submitted as one package.

Assuming you have properly qualified for this general permit, please note that the permit expires on **March 11, 2004**. If you wish to continue this general permit beyond the expiration date, you shall notify the Department at least 30 days before its expiration.

"Protect, Conserve and Manage Florida's Environment and Natural Resources"


Printed on recycled paper.

Mr. Panitz
Permit 0080313-015-DSGP
Page 2 of 2

Your construction activity must conform to the description contained in your notice. Any substantial deviation may subject the Permittee to enforcement action and possible penalties.


If you have any questions concerning the use of the general permit, please contact this office.

Sincerely,


Jerry M. Owen, P. E.
Water Facilities Administrator

SMT
JMO:SMT:BRR:MJI


cc: Mr. Michael Antonopoulos, P.E.
Mr. Patrick M. Foster, P.E., Florida Public Utilities Corp.
Nassau County Department of Health



Jeb Bush
Governor

Department of Environmental Protection

Northeast District
7825 Baymeadows Way, Suite B200
Jacksonville, Florida 32256-7590



Mr. Charles Drace
Nassau Properties Ltd.
200 W. Forsyth Street, Suite 1330
Jacksonville, Florida 32202

Date: March 31, 1999
County: Nassau
Project: 14th Street Professional Center
Water Plant(s): Florida Public Utilities

Re: General Permit Notice - File No. 0080313-016-DSGP

Dear Mr. Drace:

On **March 4, 1999**, the Florida Department of Environmental Protection received your "Notification for Use of the General Permit for Construction of an Extension to a Public Drinking Water Distribution System" {DEP Form No. 62-555.900(7)}, under the provisions of Florida Administrative Code (F.A.C.) Rule 62-4.530 and Chapter 62-555.

After reviewing the notice, it appears that your project will have minimal adverse environmental effect and apparently can be constructed pursuant to a general permit as described in Chapter 62-555, F.A.C.

Any activities performed under this general permit are subject to the general conditions required in Rules 62-4.540 (attached) and 62-555.410, F.A.C., and are also subject to the following specific conditions as required by Rule 62-555.540, F.A.C.

- (a) The water treatment plant to which this distribution system shall be connected shall have the capacity to provide the potable water demand required by this project which is in compliance with the standards and water quality set forth in Chapters 62-550, 62-555, and 62-560, F.A.C., for public water systems.
- (b) Prior to placing this project into service, Permittee shall submit a "Certification of Construction Completion and Request for a Letter of Clearance to Place a Public Drinking Water Facility into Service" {DEP Form 62-555.900(9)} along with a copy of two consecutive days of satisfactory bacteriological analytical results to the Department for evaluation and approval for operation, as provided in Rules 62-555.340 and 62-555.345, F.A.C. In order to facilitate the issuance of a letter of clearance, the Department requests that all of the above information be submitted as one package.

Assuming you have properly qualified for this general permit, please note that the permit expires on **March 31, 2004**. If you wish to continue this general permit beyond the expiration date, you shall notify the Department at least 30 days before its expiration.


"Protect, Conserve and Manage Florida's Environment and Natural Resources"

Mr. Charles Drace
Permit 0080313-016-DSGP
Page 2 of 2

Your construction activity must conform to the description contained in your notice. Any substantial deviation may subject the Permittee to enforcement action and possible penalties.

If you have any questions concerning the use of the general permit, please contact this office.

Sincerely,



Jerry M. Owen, P. E.
Water Facilities Administrator

JMO:SMT:MBP:mp

cc: Mr. Patrick M. Foster, P.E., Florida Public Utilities
Mr. Daniel I. McCranie, P.E., McCranie & Associates, Inc.
Nassau County Department of Health



Department of Environmental Protection

Lawton Chiles
Governor


Northeast District
7825 Baymeadows Way, Suite B200
Jacksonville, Florida 32256-7590

Virginia B. Wetherell
Secretary

NOTICE OF PERMIT ISSUANCE

CERTIFIED - RETURN RECEIPT

Mr. Patrick M. Foster, P.E.
Division Manager
Florida Public Utilities Company
911 South 8th Street
Fernandina Beach, Florida 32034



Dear Mr. Foster:

Nassau County - Potable Water
High Service Pumps and Yard Piping Improvements
Water Treatment Plant No. 1

Enclosed is permit 008313-012-WC, dated October 8, 1998, to install 4 new high service pumps with a capacity of 6100 gpm and install yard piping improvements at water treatment plant No. 1, issued pursuant to Section(s) 403.087, Florida Statutes (F.S.).

A person whose substantial interests are affected by this permit may petition for an administrative proceeding (hearing) in accordance with Section 120.57, F.S. The petition must contain the information set forth below and must be filed (received) at the Department's Office of General Counsel, 3900 Commonwealth Boulevard, Mail Station #35, Tallahassee, Florida 32399-3000, within 14 days of receipt of this Permit. Petitioner shall mail a copy of the petition to the applicant at the address indicated above at the time of filing. Failure to file a petition within this time period shall constitute a waiver of any right such person may have to request an administrative determination (hearing) under Section 120.57, F.S.

The petition shall contain the following information:

- (a) The name, address, and telephone number of each petitioner, the applicant's name and address, the Department Permit File Number and the county in which the project is proposed;
- (b) A statement of how and when each petitioner received notice of the Department's action or proposed action;
- (c) A statement of how each petitioner's substantial interests are affected by the Department's action or proposed action;

"Protect, Conserve and Manage Florida's Environment and Natural Resources"

Printed on recycled paper.

- (d) A statement of the material facts disputed by petitioner, if any;
- (e) A statement of facts which petitioner contends warrant reversal or modification of the Department's action or proposed action;
- (f) A statement of which rules or statutes petitioner contends require reversal or modification of the Department's action or proposed action; and
- (g) A statement of the relief sought by petitioner, stating precisely the action petitioner wants the Department to take with respect to the Department's action or proposed action.

If a petition is filed, the administrative hearing process is designed to formulate agency action. Accordingly, the Department's final action may be different from the position taken by it in this permit. Persons whose substantial interests will be affected by any decision of the Department with regard to the application have the right to petition to become a party to the proceeding. The petition must conform to the requirements specified above and be filed (received) within 14 days of receipt of this notice in the Office of General Counsel at the above address of the Department. Failure to petition within the allowed time frame constitutes a waiver of any right such person has to request a hearing under Section 120.57, F.S., and to participate as a party to this proceeding. Any subsequent intervention will only be at the approval of the presiding officer upon motion filed pursuant to Rule 28-5.207, Florida Administrator Code (F.A.C.).


This permit is final and effective on the date filed with the Clerk of the Department unless a petition is filed in accordance with the above paragraphs or unless a request for extension of time in which to file a petition is filed within the time specified for filing a petition and conforms to Rule 62-103.070, F.A.C. Upon timely filing of a petition or a request for an extension of time this permit will not be effective until further Order of the Department.

When the Order (Permit) is final, any party to the Order has the right to seek judicial review of the Order pursuant to Section 120.68, Florida Statutes, by the filing of a Notice of Appeal pursuant to Rule 9.110, Florida Rules of Appellate procedure, with the Clerk of the Department in the Office of General Counsel, 3900 Commonwealth Boulevard, Mail Station #35, Tallahassee, Florida 32399 3000; and by filing a copy of the Notice of Appeal accompanied by the applicable filing fees with the appropriate District Court of Appeal. The Notice of Appeal must be filed within 30 days from the date the Final Order is filed with the Clerk of the Department.

Mr. Patrick M. Foster, P.E.
Permit 0080313-012-WC
Page 3 of 3

Executed in Jacksonville, Florida.

STATE OF FLORIDA DEPARTMENT
OF ENVIRONMENTAL PROTECTION



Jerry M. Owen, P. E.
Water Facilities Administrator

JMO:BRR:^{gms}SMT
Permitting File

Copies furnished to:
Mr. Harold R. Bridges, P.E.
Nassau County Department of Health

FILING AND ACKNOWLEDGEMENT

FILED, on this date, pursuant to S120.52
Florida Statutes, with the designated Depart-
ment Clerk, receipt of which is hereby acknow-
ledged.

Antonia R. Lemen 10-8-98
Clerk Date

CERTIFICATE OF SERVICE

This is to certify that this NOTICE OF PERMIT and all copies were mailed before the close of
business on October 8, 1998 to the listed persons.



Aon Consulting

*Employee Benefits
Consulting Group*

August 31, 1998

Mr. Jack R. Brown
Treasurer
Florida Public Utilities Company
401 South Dixie Highway
West Palm Beach, Florida 33402

Dear Jack:

We respectfully present in this report the results of our actuarial valuation of the Company's postretirement medical benefits program. This report's principal purpose is to provide information regarding:

- The financial statement implications of applying FASB Statement No. 106 in 1998
- A comparison of actual and expected plan experience

It is important to note that the Company's true liability for postretirement medical benefits depends greatly upon future experience and is very difficult to predict accurately. For example, the Company's liability for postretirement medical care benefits depends greatly upon factors such as future medical inflation, actual incidence of claims and the retirement and termination patterns of participants. Due to the uncertainty of these events, Part II of this report analyzes the sensitivity of the results to variations in future plan experience.

For your convenience, we have summarized the highlights and essential results of the valuation in the Summary of Results found in Part I. The Table of Contents following this letter outlines the test and tables included in this report.

Respectfully submitted,

A handwritten signature in black ink, appearing to read 'Brian S. Broverman'. The signature is fluid and cursive, with a long horizontal stroke extending to the right.

Brian S. Broverman, F.S.A., E.A.
Senior Vice President

BSB/bnt

Florida Public Utilities Company Postretirement Medical Benefits

Table of Contents

I. Summary of Results.....	1
A. Financial Information	1
B. Valuation Data	1
II. Actuarial Commentary	2
A. Sensitivity Analysis	2
B. Beginning Medical Claim Level.....	2
C. Medical Trend Rate	2
D. Gain and Loss Recognition	3
III. Actuarial Certification	4
IV. Review of Regulatory Issues and Other Responsibilities.....	5
A. Regulatory and Other Issues.....	5
B. Other Responsibilities.....	8
V. Valuation Methods and Assumptions	9
A. Valuation Methods	9
B. Valuation of Assets	9
C. Employees Included in the Calculations.....	9
D. Actuarial Assumptions.....	9
E. Other Considerations.....	11
VI. FASB Statement 106 Information.....	12
A. Net Periodic Postretirement Benefit Cost	12
B. Reconciliation of Funded Status.....	12
C. Other Accounting Information.....	13
VII. Summary of Current Plan Provisions.....	15
A. Postretirement Medical Benefits.....	15
VIII. Demographic Information.....	16
A. Number of Participants	16
B. Age and Service Schedule - Active Members as of January 1, 1998.....	17
C. Summary Statistics.....	18
D. Age Distribution - Retirees.....	19
IX. Appendices	20
A. Gain/Loss Calculation	20
B. Cash Flow Projections.....	21
C. Glossary of Postretirement Welfare Benefit Terms	22

Florida Public Utilities Company Postretirement Medical Benefits

I. Summary of Results

	01/01/98	01/01/97
A. Financial Information		
1. FAS 106 Expense	\$ 212,202	\$ 191,318
2. Succeeding Year Cash Flow Projection	\$ 55,632	\$ 42,352
3. Accumulated Postretirement Benefit Obligation	\$ 1,405,964	\$ 1,210,013
4. Expected Postretirement Benefit Obligation	\$ 2,252,449	\$ 1,993,435
5. Plan Assets	\$ 0	\$ 0
6. Balance Sheet Asset (Liability)		
a. Beginning of Year	\$ (711,213)	\$ (560,818)
b. Net Employer Contributions in Year <i>est. 55</i>	N/A	40,923
c. (Financial Statement Expense for Year)	<u>(212,202)</u>	<u>(191,318)</u>
d. End of Year ([a] + [b] + [c]) <i>est. 847</i>	\$ N/A	\$ (711,213)
7. Discount Rate	7.00%	7.00%
B. Valuation Data		
1. Number of Participants		
a. Active	267	270
b. Retired	<u>22</u>	<u>21</u>
c. Total	289	291

Florida Public Utilities Company Postretirement Medical Benefits

II. Actuarial Commentary

A. Sensitivity Analysis

The Company's true liability for postretirement benefits depends greatly upon future economic and demographic factors which are difficult to predict accurately. The calculations in this report are based on the actuarial assumptions that are outlined in Part V. These assumptions are hereafter referred to as the current assumptions. Different assumptions could yield significantly different results. For example, the following table illustrates the sensitivity of the postretirement medical results to a change in the medical trend assumptions.

Medical Benefits			
	Service Cost and Interest Cost	APBO	EPBO
Current Assumptions	\$169,306	\$1,405,964	\$2,252,449
1% Increase in Medical Trend Assumptions	\$195,735 +16%	\$1,586,487 +13%	\$2,635,414 +17%

B. Beginning Medical Claim Level

The beginning medical care claim level is a major determinant of the FAS 106 annual expense for postretirement medical care benefits. The beginning claim level used for this report is based on a combination of actual retiree claim experience for calendar year 1997 and manual rates. Manual rates represent the expected cost of the plan based on the benefits provided and demographics of the covered group. The actual retiree claim experience was not statistically credible due to the number of retirees covered.

C. Medical Trend Rate

The medical trend rate is an important assumption in projecting medical claim levels. Varying this assumption produces significantly different results for liabilities and expense amounts as shown in [A] above. The calculations in this report are based on an assumed annual trend rate below age 65 of 8.4% beginning in 1998 grading down to an ultimate rate of 5.5% in 2007. Over age 65 the trend begins at 7.5% in 1998 and reduces to 5.5% in 2007.

Florida Public Utilities Company Postretirement Medical Benefits

D. Gain and Loss Recognition

FAS 106 specifies a corridor approach as the minimum for recognizing gains and losses. Under this approach, cumulative gains and losses are not recognized until they exceed 10% of the APBO (or market-related value of plan assets if greater). Once the cumulative gain or loss exceeds this threshold, the excess is amortized over the average future service to expected retirement of active plan participants.

Any systematic approach to recognizing gains and losses can be used instead of the minimum method if the alternative method satisfies the following conditions:

1. The minimum amortization is recognized in any period in which it is greater than the amount that would be recognized under the alternative method;
2. The method is applied consistently from year to year and on a similar basis for gains and losses; and
3. The method is disclosed.

The plan uses the minimum method for amortizing gains and losses.

Florida Public Utilities Company Postretirement Medical Benefits

III. Actuarial Certification

We have performed an actuarial valuation of the Company's postretirement medical benefits program as of January 1, 1998. The employee data and the financial and claims information that were used in this valuation were submitted to us by the plan sponsor, or at the plan sponsor's direction. The demographic data was collected as of the valuation date. We did not audit any of the submitted data. On the basis of our review of the data, however, we believe that the information is sufficiently complete and reliable for the purposes of this valuation.

In our opinion, the assumptions and methodology underlying this valuation are consistent with the criteria outlined under FAS No. 106 and conform to the Actuarial Standard of Practice No. 6, Measuring and Allocating Actuarial Present Values of Retiree Health Care Benefits and Actuarial Compliance Guideline No. 3, published by the Actuarial Standards Board.

We have no relationship with the client which may impair or appear to impair the objectivity of our work.

Aon Consulting



Brian S. Broverman, F.S.A., E.A.
Enrollment Number 96-2784
7650 West Courtney Campbell Causeway
Suite 1000
Tampa, Florida 33607
(813) 636-3000

Florida Public Utilities Company Postretirement Medical Benefits

IV. Review of Regulatory Issues and Other Responsibilities

A. Regulatory and Other Issues

Retiree Health

FAS 106 applies for non-publicly traded companies with 500 or fewer eligible employees and retirees covered.

FAS 112 applies to benefits provided to former and inactive employees and their dependents (e.g., medical and self-funded disability benefits provided to disabled employees).

"Medicare+Choice" (new Medicare law) will expand availability of Medicare managed care plans due to increase in capitation payment for plans in rural areas.

HIPAA

HIPAA: New health reform law (HIPAA) applies for plan years beginning on or after July 1, 1997 (i.e., January 1, 1998 for calendar year plans). Interim regulations were issued April 1, 1997; with final regulations expected to be issued later this year. Key Points of the law are:

- Pre-existing conditions are limited to 12 months (18 months for late enrollees). Prior coverage counts toward the plan limit if no break in coverage of more than 63 days. Pregnancy can never be a pre-existing condition.
- Individual medical underwriting is eliminated, even for late enrollees.
- Special enrollment periods apply for employees who lose other coverage or gain dependents.
- There are no dollar limits on mental health benefits. However, limits are allowed on the number of inpatient days and outpatient visits. This applies for plan years beginning in 1998 (i.e., January 1, 1998 for calendar year plans).
- Coverage for a minimum of 48 hours of inpatient maternity care following childbirth (96 hours for cesarean section). This applies for plan years beginning in 1998 (i.e., January 1, 1998 for calendar year plans). Regulations have not yet been issued, but it appears that precertification penalties cannot apply to maternity stays of 48 hours or less.
- *Certification of Coverage*: Health plans are required to provide certification of coverage to individuals who cease to be covered under the plan (e.g., former employees and their dependents).
- The certification must indicate the length of coverage under the plan. The certification is provided when (1) the person ceases to be covered under the plan or becomes covered under COBRA, (2) after COBRA ends, and (3) at the individual's request for up to two years after coverage ends.
- Effective July 1, 1998, certifications of coverage must show detailed coverage information for individual dependents. At a minimum this should include each dependent's name and periods of coverage.

Florida Public Utilities Company Postretirement Medical Benefits

- Health FSAs are exempt from certificate requirements if the maximum benefit does not exceed two times the employee's pretax contributions (or, if greater, pretax contributions + \$500) and other group health coverage is available from the employer that is not "excepted benefits."
- The rule for health FSAs creates problems for some credit based plans (e.g., non-cashable credits of \$500 or more that can be moved to FSA); FSA plans offered to part-timers if part-timers don't have access to major medical plan.
- *Open Issues:* Additional HIPAA guidance expected later this year.
- Guidance on extent dental plans, retiree health plans subject to HIPAA requirements (e.g., certificates of coverage). Interim regulations indicate that stand-alone dental plans that provide for medical-type benefits (e.g., injuries to teeth) are subject to HIPAA.
- The government is expected to address health discrimination provisions in HIPAA (e.g., actively-at-work requirements, smoker penalties, and wellness programs).

Cafeteria Plans

- *New IRS Regulations:* Effective for plan years beginning in 1999 (plan sponsors can adopt before then).
- Elections for "special enrollment events" under HIPAA can be made on a pretax basis.
- Further examples of "changes in status" (e.g., child aging out of plan, change in work-site, change in employment status of spouse/child, entitlement to Medicare or Medicaid, termination/rehire, return from unpaid LOA).
- New consistency requirements for accident and health coverage (e.g., medical, dental, health FSA, AD&D, disability), as well as life insurance. For accident and health plans, the event must result in the employee or dependent gaining or losing eligibility and the election must correspond with the change. Employers will have less flexibility in allowing election changes. For example, with marriage, an employee can increase coverage under life plan, but not decrease life coverage. He could not change his pretax LTD or AD&D election.
- The new rules allow for pretax COBRA premiums under the employer's current plan (but not under health FSA). The rules do not allow pretax COBRA for the employer's former plan.
- Arguably, plans that contain provisions concerning operational compliance with HIPAA and Section 125 do not need to be immediately amended to take advantage of new rules. However, amendments will be required if a plan allows for pretax COBRA payments.

COBRA

COBRA: Employees and their family members who become disabled for purposes of Social Security during the first 60 days of COBRA coverage qualify for 29 months of COBRA coverage. The disabled person can add non-disabled family members to extended COBRA coverage.

- The definition of qualified beneficiary is changed to include a newborn or adopted child who is added to a former employee's COBRA coverage.

Florida Public Utilities Company Postretirement Medical Benefits

Employee Communication

New Disclosure Requirements: Plan sponsors will need to notify employees within 60 days of the adoption of a material reduction in covered services.

- SPDs will be required to include the following information: (a) whether a health insurer is responsible for the financing or administration of the plan and the name and address of the insurer, and (b) the office at the DOL through which participants and beneficiaries can seek assistance or information regarding their rights under the law.
- *SPDs/SMMs:* These no longer need to be filed with the DOL.

Administrative Actions

HCFA continues to request data on Medicare covered employees (data match program).

- Employers have to honor Medicare claims submitted within three years of the date services were provided. HCFA can recover amounts from TPAs of self-funded plans.
- The new law extends to 30 months the coordination period during which employer plans must pay primary for persons on Medicare because of kidney disease. Also, a court case has said that retiree plans are primary to Medicare for over age 65 retirees with ESRD.
- Amnesty program applies for late Forms 5500.
- Penalties: up to \$2,500 for late filers; \$5,000 for nonfilers.
- Participation in the amnesty program precludes larger fines.
- Amnesty program is not available for cafeteria plans and educational assistance plans.

DOL says employees must share in policy dividends and credits under contributory, experience-rated insured plans. Failure to do so is a fiduciary violation.

The IRS sends penalty letters to employers who send Forms 1099 with inaccurate tax identification numbers for medical plan providers. Generally, penalties have not been assessed.

New York and Massachusetts will apply surcharges to inpatient hospital care.

Miscellaneous

- *Educational Assistance:* Tax exclusion extended to June 1, 2001 for non-job related educational assistance. Graduate level classes are taxable unless job-related.
- *Adoption Care:* Tax-free employer-provided adoption care benefits up to \$5,000 per child are permitted. The benefit can be provided inside or outside a flex plan.
- *Dependent Care Discrimination Test:* A new definition of highly compensated employee will make it easier for dependent care plans to pass the 55% test.
- *Pretax Employee Parking:* Employees can pay for parking pretax up to \$175/month. Benefits cannot be included in Section 125 plans. No discrimination rules apply. ERISA requirements do not apply.

Florida Public Utilities Company Postretirement Medical Benefits

B. Other Responsibilities

1. Disclosure information required by FAS 106 must be included in year-end financial statements.
2. FAS expense must be calculated on an estimated and ultimately a final basis for accruing cost throughout the year.
3. Retiree contribution rates should be updated to meet the intent of the postretirement plan.
4. Plan Administrator must provide the following:
 - a. For completion of the actuarial valuation report
 - i. Active and retiree census data
 - ii. Experience data on active and retiree plans
 - iii. Expense data
 - iv. Descriptions of plan changes
 - b. For completion of fiscal year end disclosure information
 - i. Descriptions of plan changes or significant events during the fiscal year
 - ii. Retiree contributions paid to employer for medical benefit coverages
 - iii. Employer cash payments for retiree medical benefits for the fiscal year
 - If self-insured or participating insurance contract, cash payments should equal retiree claims plus applicable administrative expenses, stop loss insurance premiums, and other expenses related to the plan.
 - If insured on a pooled basis, cash payments should equal age-adjusted premiums.

Florida Public Utilities Company Postretirement Medical Benefits

V. Valuation Methods and Assumptions

A. Valuation Methods

The Projected Unit Credit method is used to calculate all of the expense amounts that are included in this report. The calculations are performed in accordance with the methodology set forth in FASB Statement No. 106, Employers' Accounting for Postretirement Benefits Other Than Pensions. Generally, the method is intended to match revenues with expenses and attributes an equal amount of an employee's projected benefit to each year from date of plan entry to the date that the employee is first eligible to retire with full benefits.

All of the calculations in this report assume that the plan will continue without change except that retiree cost-sharing provisions, including contributions, will increase over time at the same rate as the total plan cost. This assumption does not necessarily imply that there is an obligation to do so.

B. Valuation of Assets

There are no assets set aside for these benefits. This plan is funded on a pay-as-you-go basis.

C. Employees Included in the Calculations

All active employees who will meet the plan's eligibility requirements on or before the ultimate assumed retirement age are included in the calculations. Retirees or their survivors who are entitled to benefits under the provisions of the plan are also included.

D. Actuarial Assumptions

1. Discount Rate		7.0%		
2. Medical Trend Rate	Year	Under 65	65 & Over	
	1998	8.4%	7.5%	
	1999	8.0%	7.1%	
	2000	7.5%	6.8%	
	2001	7.1%	6.6%	
	2002	6.8%	6.4%	
	2003	6.4%	6.1%	
	2004	6.1%	6.0%	
	2005	5.9%	5.8%	
	2006	5.6%	5.6%	
	2007+	5.5%	5.5%	

Florida Public Utilities Company Postretirement Medical Benefits

3. Increase in Retiree Contribution Amounts
for Postretirement Medical Benefits

Year	Under 65	65 & Over
1998	8.4%	7.5%
1999	8.0%	7.1%
2000	7.5%	6.8%
2001	7.1%	6.6%
2002	6.8%	6.4%
2003	6.4%	6.1%
2004	6.1%	6.0%
2005	5.9%	5.8%
2006	5.6%	5.6%
2007+	5.5%	5.5%

4. Beginning Medical Claim Level per Person
(used for the 12-month period beginning
on the valuation date)

Age	Annual Medical
57	\$3,326
62	4,224
67	1,020
72	1,199
77	1,388
82	1,454
87	1,458

5. Mortality

1983 Group Annuitant Mortality Table

6. Sample Disability Rates

Age	Annual Rate
25	0.08%
30	0.10%
35	0.13%
40	0.17%
45	0.25%
50	0.42%
55	0.76%
60	1.50%

Florida Public Utilities Company Postretirement Medical Benefits

7. Sample Termination Rates

Age	Annual Termination Rates Based on Years of Service		
	0	2	3+
25	0.189	0.159	0.151
30	0.132	0.111	0.106
35	0.087	0.073	0.070
40	0.050	0.042	0.040
45	0.027	0.023	0.022
50	0.020	0.017	0.016
55	0.024	0.020	0.019
60	0.000	0.000	0.000

8. Retirement Rates

Age	Annual Rate
60	3.2%
61	3.7%
62	40.0%
63	20.0%
64	20.0%
65	75.0%
66	50.0%
67	60.0%
68	70.0%
69	80.0%
70	100.0%

9. Percentage of Future Retirees Who Elect Postretirement Health Care Coverage

Under 65	90.0%
65 and Over	50.0%
Disability	100.0%

10. Percentage of Future Retirees with Postretirement Health Care Coverage Who Elect Family Coverage

50%

11. Expenses

Included in claim cost

E. Other Considerations

1. There are no significant liabilities for this plan other than for benefits.
2. Although we believe these to be accurate and complete as of the valuation date, employee data supplied to us by the Employer has not been audited by us.
3. All employees who are assumed to be married and for whom we have no spouse information are assumed to have a spouse with the husband three years older than the wife.

Aon Consulting

Florida Public Utilities Company Postretirement Medical Benefits

VI. FASB Statement 106 Information

The substantive plan which is the basis for this accounting is the plan described in Part VII together with the following assumptions about future modifications.

1. Retiree cost-sharing provisions (deductible, coinsurance, etc.) will increase over time at the same rate as the total cost of the plan.
2. Retiree contributions will increase at the same rate as the total cost of the plan.

A. Net Periodic Postretirement Benefit Cost

	Fiscal Year Beginning	
	01/01/98	01/01/97
1. Service Cost	\$ 72,836	\$ 65,203
2. Interest Cost	96,470	83,219
3. (Expected return on assets)	0	0
4. Amortization of unrecognized amounts		
a. Transition obligation (asset)	42,896	42,896
b. Prior service cost	0	0
c. Net (gain) or loss	0	0
5. Total	\$ 212,202	\$ 191,318

B. Reconciliation of Funded Status

1. Fair value of assets	\$ 0	\$ 0
2. Accumulated postretirement benefit obligation		
a. Retirees and beneficiaries	\$ 404,521	\$ 304,828
b. Active employees fully eligible for benefits	131,641	136,108
c. Active employees not fully eligible for benefits	869,802	769,077
d. Total	\$ 1,405,964	\$ 1,210,013
3. Funded status ([1] - [2])	\$ (1,405,964)	\$ (1,210,013)
4. Unrecognized transition obligation (asset)	643,430	686,326
5. Unrecognized prior service cost	0	0
6. Unrecognized net (gain) or loss	51,321	(37,131)
7. Balance sheet asset (liability) ([3] + [4] + [5] + [6])	\$ (711,213)	\$ (560,818)

Aon Consulting

Florida Public Utilities Company Postretirement Medical Benefits

C. Other Accounting Information

	Fiscal Year Beginning	
	01/01/98	01/01/97
1. Market-related value of assets	\$ 0	\$ 0
2. Unrecognized net (gain) or loss to amortize	\$ 0	\$ 0
3. Average future service (in years)		
a. To expected retirement	16.38	16.80
b. To full eligibility	16.05	16.49
4. Medical trend rates		
a. First year rates	8.4% under 65 7.5% over 65	8.9% under 65 7.9% over 65
b. Ultimate rate	5.50%	5.50%
c. Select period	10 years	11 years
5. Weighted average assumed discount rate	7.00%	7.00%
6. Assumed rate of annual compensation increases	5.00%	5.00%
7. Effect of a 1% increase in assumed trend rate on postretirement medical care		
a. Service cost and interest cost	15.6%	+15.9%
b. APBO	+12.8%	+13.1%
8. Amount of benefits of employees and retirees covered by insurance contracts issued by the Employer and related parties	None	None

Florida Public Utilities Company Postretirement Medical Benefits

		Fiscal Year Beginning	
		01/01/98	01/01/97
9.	Amortization methods and periods used to amortize		
a.	Transition obligation	20 Year Amortization beginning 01/01/93	20 Year Amortization beginning 01/01/93
b.	Prior service cost	N/A	N/A
c.	Net (gain) or loss	Minimum method, described in FAS 106	Minimum method, described in FAS 106
10.	Employer commitments to make future plan amendments (that serve as the basis for the Employer's accounting for this plan)	None	None

Florida Public Utilities Company Postretirement Medical Benefits

VII. Summary of Current Plan Provisions

A. Postretirement Medical Benefits

Eligibility

Employees who retire at age 62 with at least 15 years of service or age 65 with 5 years of service, are eligible to receive postretirement medical benefits. Employees retiring prior to age 65 are not eligible for benefits at age 65 or later.

Benefits Covered

Eligible retirees are generally covered by a comprehensive medical plan. The plan has a \$300 deductible, generally pays benefits at 80% and has a \$1,500 out-of-pocket limit, excluding the deductible. The lifetime maximum is \$1,000,000.

Coordination with Medicare

The over-65 benefits are coordinated on a "carve-out" basis. The plans benefit is first calculated based on total charges and then Medicare payments are subtracted.

Surviving Spouses

Surviving spouses are not eligible for benefits.

Retiree Contributions

	Monthly Contribution	
	Under 65	65 and over
Retiree	\$25	\$25
Spouse	\$50	\$50

Florida Public Utilities Company Postretirement Medical Benefits

VIII. Demographic Information

A. Number of Participants

	Fiscal Year Beginning	
	01/01/98	01/01/97
1. Number of active employees submitted	267	270
2. Number of cost participants		
a. Active Employees		
i. Fully eligible	7	8
ii. Not fully eligible	<u>260</u>	<u>262</u>
iii. Total	267	270
b. Retirees	<u>22</u>	<u>21</u>
c. Total costed participants	289	291

Florida Public Utilities Company Postretirement Medical Benefits

B. Age and Service Schedule - Active Members as of January 1, 1998

Age	Years of Employment								Total
	0 to 4	5 to 9	10 to 14	15 to 19	20 to 24	25 to 29	30 to 34	35 and up	
Under 20	0	0	0	0	0	0	0	0	0
20 - 24	3	1	0	0	0	0	0	0	4
25 - 29	9	5	1	0	0	0	0	0	15
30 - 34	11	14	7	0	0	0	0	0	32
35 - 39	9	13	13	8	0	0	0	0	43
40 - 44	11	10	12	12	8	1	0	0	54
45 - 49	7	12	5	12	8	4	0	0	48
50 - 54	6	3	4	3	7	5	1	0	29
55 - 59	0	2	0	5	3	4	7	2	23
60 - 64	1	4	0	2	0	3	3	5	18
65 - Up	0	0	1	0	0	0	0	0	1
Total	57	64	43	42	26	17	11	7	267

Florida Public Utilities Company Postretirement Medical Benefits

C. Summary Statistics

1. Active members as of January 1, 1998

	Number of Employees Costed	Percentage of Total	Average Past Service	Average Attained Age	Average Future Service to Full Eligibility	Average Future Service to Retirement
Males	215	80.5%	14.2	44.7		
Females	52	19.5%	10.2	40.7		
Total	267	100.0%	13.4	43.9	16.05	16.38

2. Active members as of January 1, 1997

	Number of Employees Costed	Percentage of Total	Average Past Service	Average Attained Age	Average Future Service to Full Eligibility	Average Future Service to Retirement
Males	216	80.0%	14.2	44.2		
Females	54	20.0%	9.6	40.0		
Total	270	100.0%	13.2	43.3	16.49	16.80

Florida Public Utilities Company Postretirement Medical Benefits

D. Age Distribution - Retirees

Age	Male		Female		Total	
	Married	Single	Married	Single	Married	Single
< 55	0	0	0	0	0	0
55 - 59	0	0	0	0	0	0
60 - 64	3	2	0	0	3	2
65 - 69	0	3	0	0	0	3
70 - 74	2	5	0	2	2	7
75 - 79	1	2	0	0	1	2
80 - 84	0	2	0	0	0	2
85 -+	0	0	0	0	0	0
Total	6	14	0	2	6	16

Florida Public Utilities Company Postretirement Medical Benefits

IX. Appendices

A. Gain/Loss Calculation

1.	Expected APBO as of 12/31/97	
	a. APBO as of 01/01/97	\$ 1,210,013
	b. Service cost for 01/01/97 to 12/31/97	65,203
	c. Interest cost for 01/01/97 to 12/31/97	83,219
	d. (Actual net cash outflow for retirees in 1997)	(40,923)
	e. Effect of plan changes as of 12/31/97	<u>0</u>
	f. Expected APBO as of 12/31/97 ([a] + [b] + [c] + [d] + [e])	\$ 1,317,512
2.	Actual APBO as of 12/31/97	\$ 1,405,964
3.	Net liability (gain) or loss for 1997 ([2] - [1])	\$ 88,452
4.	Net (gain) or loss for 1997 on the market-related value of assets	\$ 0
5.	Unrecognized (gain) or loss as of 01/01/97	\$ (37,131)
6.	Amortization of (gain) or loss in 1997	\$ 0
7.	Unrecognized (gain) or loss as of 12/31/97 ([3] + [4] + [5] - [6])	\$ 51,321
8.	10% of APBO (or market-related value of assets, (if greater) as of 12/31/97	\$ 140,596
9.	(Gain)/loss in excess of corridor	\$ 0
10.	Average remaining service period	16.38
11.	Minimum required amortization ([9] + [10])	\$ 0

Florida Public Utilities Company Postretirement Medical Benefits

B. Cash Flow Projections

Expected Net Cash Flow	
Year	Medical
1998	\$ 55,632
1999	61,386
2000	75,733
2001	85,956
2002	90,711
2003	84,540
2004	118,293
2005	139,445
2006	156,751
2007	121,530

Florida Public Utilities Company Postretirement Medical Benefits

C. Glossary of Postretirement Welfare Benefit Terms

This Glossary contains definitions and examples of a number of terms frequently used when discussing postretirement welfare benefits. It is intended to assist people currently unfamiliar with FAS 106 accounting rules and does not represent a complete or exhaustive description of the topic.

Expected Postretirement Benefit Obligation (EPBO)

The **actuarial present value** as of the valuation date of the net postretirement benefits expected to be paid to all current plan participants, including both active and retired employees. It equals the present value of future benefits minus the present value of future retiree contributions.

Actuarial Present Value

The value of a series of expected future payments, projected based on a number of actuarial assumptions, and discounted back to the valuation date.

Example: A \$100 payment which has a 25% chance of occurring one year from now would have an actuarial present value of $(\$100)(.25) / 1.08 = \23.15 , assuming an 8% discount rate.

Accumulated Postretirement Benefit Obligation

The portion of the **EPBO** that is **attributable** to employee service prior to the valuation date. For active employees who have reached **full eligibility** and retirees, the APBO equals the EPBO.

Attribution

The process of assigning postretirement benefits to years of service. For most plans, FASB requires postretirement benefits to be attributed to years of service from date of hire to full eligibility date on a pro rata basis.

Example: The attribution period for an employee age 40 who was hired at age 35 and will reach full eligibility at age 55 is 20 years (55-35). If the Total Plan Liability equals \$20,000 for this employee, then the Accrued Liability is $5/20 \times \$20,000 = \$5,000$.

Current Service Cost

The portion of the **EPBO** attributable to the current year of service. Current Service Cost is one component of **FASB Expense**. Employees who have reached full eligibility and retirees have no current service cost.

Example: For the employee mentioned above, the Current Service Cost is $(1/20) \times (\$20,000) = \$1,000$.

Florida Public Utilities Company Postretirement Medical Benefits

Full Eligibility

The point in time when an employee has met all of the age and service requirements to qualify for full benefits from the plan.

Example: Plan A requires 10 years of service and attainment of age 55 to qualify for postretirement benefits. Full eligibility would be as follows:

	Full Eligibility
1. Employee Age 40 with 10 years of service	Age 55
2. Employee Age 52 with 5 years of service	Age 57

Example: Plan B is the same as Plan A but requires contributions from anyone retiring with less than 30 years of service. Full eligibility would be:

	Full Eligibility
1. Employee Age 40 with 10 years of service	Age 60
2. Employee Age 52 with 5 years of service	Age 65

(expected retirement age)

Funded Status

The excess of the **Plan Assets** over the APBO.

Plan Assets

Assets that have been segregated and restricted (usually in a trust) to provide for postretirement benefits.

Actual Return on Plan Assets

A component of FASB Expense for funded plans equal to the increase in value of **Plan Assets** over the accounting period, adjusted for contributions and payments.

Interest Cost

A component of **FASB Expense** which equals the discount rate times the **APBO** adjusted for cash flow.

Transition Asset (Obligation)

The funded status of the plan as of the date the FAS 106 accounting rules are adopted.

Florida Public Utilities Company Postretirement Medical Benefits

Amortization of Transition Asset (Obligation)

A level amortization of the **Transition Asset (Obligation)** over the average future working lifetime of current employees. If the average working lifetime is less than 20 years, then a 20-year amortization may be used. Amortization of Transition Asset (Obligation) is a component of **FASB Expense**.

Example: An employer adopts the new FASB accounting rules 01/01/93 and has a Transition Obligation of \$44 million at that date. Average future working lifetime of current employees is 22 years. The Transition Obligation is \$44 million and the amortization is \$2 million per year from 1993 through 2014.

Amortization of Gains and Losses

Gains and losses arise when actual experience differs from the actuarial assumptions used to calculate the EPBO. Net gains or losses are generally only recognized if they exceed 10% of the **APBO** (or the market related value of plan assets, if greater). Once they do, they are amortized over the average future working lifetime of current employees.

FAS 106 Expense

The expense accrual for postretirement benefits required by FASB, generally effective in 1993. The components of the FAS 106 Expense generally include:

- Current Service Cost**
- Interest Cost**
- Amortization of Transition Obligation**
- Actual Return on Plan Assets**
- Amortization of Gains or Losses**

FAS 106 refers to this amount as the Net Periodic Postretirement Benefit Cost.

1998 YTD ACTIVITY
ACCRUED INSURANCE ACCOUNTS

100.2280.33 POST RETIREMENT

			PAYMENTS	ACCRUALS	OTHER	BALANCE
BEGINNING BALANCE	12/97					(712,174.83)
POST RETIREMT	1/98	J6		17,500.00		(729,674.83)
POST RETIREMT TRANSF	1/98	J6	16,741.41			(712,932.62)
POST RETIREMT	2/98	J6		17,500.00		(730,432.62)
POST RETIREMT TRANSF	2/98	J6	(947.34)			(731,379.96)
POST RETIREMT	3/98	J6		17,500.00		(748,879.96)
POST RETIREMT TRANSF	3/98	J6	3,734.32			(745,145.64)
POST RETIREMT	4/98	J6		17,500.00		(762,645.64)
POST RETIREMT TRANSF	4/98	J6	2,965.52			(759,680.12)
POST RETIREMT TRANSF	5/98	J6	4,349.95			(755,330.17)
POST RETIREMT	5/98	J6		17,500.00		(772,830.17)
POST RETIREMT	6/98	J6		17,500.00		(790,330.17)
POST RETIREMT TRANSF	6/98	J6	2,139.86			(788,191.11)
POST RETIREMT	7/98	J6		17,500.00		(805,691.11)
POST RETIREMT TRANSF	7/98	J6	10,734.70			(794,956.41)
POST RETIREMT	8/98	J6		17,500.00		(812,456.41)
POST RETIREMT TRANSF	8/98	J6	6,894.83			(805,561.58)
POST RETIREMT	9/98	J6		18,858.50		(823,612.08)
POST RETIREMT TRANSF	9/98	J6	3,848.46			(820,563.62)
POST RETIREMT	10/98	J6		18,858.50		(838,614.12)
POST RETIREMT TRANSF	10/98	J6	15,425.62			(823,188.50)
POST RETIREMT	11/98	J6		18,858.50		(841,239.00)
POST RETIREMT TRANSF	11/98	J6	6,337.48			(834,901.52)
POST RETIREMT	12/98	J6		18,858.50		(852,952.02)
POST RETIREMT TRANSF	12/98	J6	14380.86			(838,571.16)

100.2280.32 MEDICAL SELF INSURANCE

			PAYMENTS	ACCRUALS	OTHER	BALANCE
BEGINNING BALANCE	12/97					(136,516.68)
MED INSURANCE TRANSFER	1/98	J19			72,773.42	(63,743.26)
MED INSURANCE RESERVE	1/98	J19		47,000.00		(110,743.26)
COBRA	1/98	J19		412.84		(111,155.30)
MED INSURANCE TRANSFER	2/98	J19			14,969.83	(96,185.47)
MED INSURANCE RESERVE	2/98	J19		47,000.00		(143,185.47)
COBRA	2/98	J19		286.82		(143,391.49)
MED INSURANCE RESERVE	3/98	J19		47,000.00		(190,391.49)
COBRA	3/98	J19		583.99		(190,975.48)
MED INSURANCE RESERVE	3/98	J19			(1,921.69)	(192,897.17)
MED INSURANCE RESERVE	4/98	J19		47,000.00		(239,897.17)
COBRA	4/98	J19		755.94		(240,653.11)
MED INSURANCE TRANSFER	4/98	J19			24,852.99	(215,800.12)
MED INSURANCE RESERVE	5/98	J19		47,000.00		(262,800.12)
COBRA	5/98	J19		755.94		(263,556.06)
MED INSURANCE TRANSFER	5/98	J19			42,986.89	(220,569.17)
MED INSURANCE RESERVE	6/98	J19		47,000.00		(267,569.17)
COBRA	6/98	J19		755.94		(268,325.11)
MED INSURANCE TRANSFER	6/98	J19			17,426.26	(250,898.65)
MED INSURANCE RESERVE	7/98	J19		47,000.00		(297,898.65)
COBRA	7/98	J19		755.94		(298,654.59)
MED INSURANCE TRANSFER	7/98	J19			61,588.33	(237,147.26)
MED INSURANCE RESERVE	8/98	J19		47,000.00		(284,147.26)
COBRA	8/98	J19		927.89		(285,075.15)
MED INSURANCE TRANSFER	8/98	J19			24,277.64	(260,797.51)
MED INSURANCE RESERVE	9/98	J19		47,000.00		(307,797.51)
COBRA	9/98	J19		(2,713.93)		(305,083.58)
MED INSURANCE TRANSFER	9/98	J19			68,444.95	(244,638.63)
COBRA	10/98	J19		171.95		(244,810.58)
MED INSURANCE TRANSFER	10/98	J19		47,000.00		(291,810.58)
MED INSURANCE TRANSFER	10/98	J19			43,447.86	(248,362.72)
COBRA	11/98	J19		171.95		(248,534.67)
MED INSURANCE TRANSFER	11/98	J19			51,987.41	(196,547.26)
MED INSURANCE TRANSFER	11/98	J19		47,000.00		(243,547.26)
COBRA	12/98	J19		171.95		(243,719.21)
MED INSURANCE TRANSFER	12/98	J19		47,000.00		(290,719.21)
MED INSURANCE TRANSFER	12/98	J19			11,558.51	(279,160.70)

Company: Florida Public Utilities Company
 Fenandina Beach Water Division

Staff's First Data Request 9/1/99

Docket No: 990535-WU
 Schedule Year Ended: December 31, 2000

Provide a listing of Average Customers for the various classes for the years 1987 through 1997

Year	Residential	Commercial	Industrial	Public Authorities	Sprinkler Systems	TOTAL
1987	3,710	400	1	50	35	4,196
1988	3,869	399	1	50	41	4,360
1989	4,082	394	1	50	42	4,569
1990	4,301	389	1	54	44	4,789
1991	4,479	380	1	53	46	4,959
1992	4,612	377	1	54	47	5,091
1993	4,775	368	1	54	47	5,245
1994	4,928	373	1	54	51	5,407
1995	5,051	394	1	54	54	5,554
1996	5,212	399	2	59	57	5,729
1997	5,386	454	3	64	58	5,965

Docket No: 990535-WU
 Schedule Year Ended: December 31, 2000

Provide a schedule summarizing customers by meter size, by class, and by month; for the years 1997 through projected 2000.

Line No.	(1) Month/ Year	(2) Class 3 Residential	(3) Class 4 Commercial	(4) Class 5 Industrial	(5) Class 7 Public Authority	(6) Class 8 Fire Hydrant Service	(7) Class 9 Sprinkler System	(8) Total
1	<u>Meter Size: 5/8"</u>							
2	Jan-00	5,687	342		28			6,057
3	Feb-00	5,701	357		28			6,086
4	Mar-00	5,748	339		28			6,115
5	Apr-00	5,791	341		28			6,160
6	May-00	5,815	341		28			6,184
7	Jun-00	5,830	342		27			6,199
8	Jul-00	5,925	348		28			6,301
9	Aug-00	5,967	343		28			6,338
10	Sep-00	6,008	340		28			6,376
11	Oct-00	6,034	340		28			6,402
12	Nov-00	6,012	337		28			6,377
13	Dec-00	5,992	339		28			6,359
14								
15	Total	70,510	4,109	-	335	-	-	74,954
16								
17	<u>Meter Size: 1"</u>							
18	Jan-00	71	71		16			158
19	Feb-00	69	71		16			156
20	Mar-00	70	68		16			154
21	Apr-00	69	72		16			157
22	May-00	69	70		16			155
23	Jun-00	71	73		16			160
24	Jul-00	72	73		16			161
25	Aug-00	72	75		16			163
26	Sep-00	68	74		16			158
27	Oct-00	71	74		16			161
28	Nov-00	73	73		16			162
29	Dec-00	73	72		16			161
30								
31	Total	848	866	-	192	-	-	1,906
32								
33	<u>Meter Size: 2"</u>							
34	Jan-00	9	63		19		9	100
35	Feb-00	10	63		19		8	100
36	Mar-00	12	64		19		8	103
37	Apr-00	13	64		17		8	102
38	May-00	10	66		17		8	101
39	Jun-00	10	66		17		8	101
40	Jul-00	9	69		16		8	102
41	Aug-00	10	65		19		8	102
42	Sep-00	9	67		20		9	105
43	Oct-00	9	68		20		9	106
44	Nov-00	10	66		20		9	105
45	Dec-00	6	70		20		10	106
46								
47	Total	117	791	2	223	-	102	1,233

Docket No: 990535-WU
 Schedule Year Ended: December 31, 2000

Provide a schedule summarizing customers by meter size, by class, and by month; for the years 1997 through projected 2000.

Line No.	Month/Year	(1)	(2)	(3)	(4)	(5)	(6)	(7)	(8)
		Class 3 Residential	Class 4 Commercial	Class 5 Industrial	Class 7 Public Authority	Class 8 Fire Hydrant Service	Class 9 Sprinkler System	Total	
48									
49	<u>Meter Size: 3"</u>								
50	Jan-00		13			1			14
51	Feb-00		13			1			14
52	Mar-00		11			1			12
53	Apr-00		11			1			12
54	May-00		13			1			14
55	Jun-00		15			1			16
56	Jul-00		14			1			15
57	Aug-00		17			1			18
58	Sep-00		19			1			20
59	Oct-00		19			1			20
60	Nov-00		21			1			22
61	Dec-00		20			1			21
62									
63	Total	-	186	-		12	-	-	198
64									
65	<u>Meter Size: 4"</u>								
66	Jan-00		5	3		1		6	15
67	Feb-00		5	3		1		8	17
68	Mar-00		5	3		2		6	16
69	Apr-00		6	3		2		7	18
70	May-00		6	3		2		6	17
71	Jun-00		6	3		2		6	17
72	Jul-00		6	3		2		6	17
73	Aug-00		6	3		2		6	17
74	Sep-00		5	3		2		6	16
75	Oct-00		5	3		2		6	16
76	Nov-00		7	3		2		7	19
77	Dec-00		5	3		2		6	16
78									
79	Total	-	67	36		22	-	76	201
80									
81	<u>Meter Size: 5"</u>								
82	Jan-00						17		17
83	Feb-00						17		17
84	Mar-00						17		17
85	Apr-00						17		17
86	May-00						17		17
87	Jun-00						17		17
88	Jul-00						17		17
89	Aug-00						17		17
90	Sep-00						17		17
91	Oct-00						17		17
92	Nov-00						19		19
93	Dec-00						17		17
94									
95	Total	-	-	-		-	206	-	206

Docket No: 990535-WU
 Schedule Year Ended: December 31, 2000

Provide a schedule summarizing customers by meter size, by class, and by month; for the years 1997 through projected 2000.

Line No.	Month/Year	(1)	(2)	(3)	(4)	(5)	(6)	(7)	(8)
		Class 3 Residential	Class 4 Commercial	Class 5 Industrial	Class 7 Public Authority	Class 8 Fire Hydrant Service	Class 9 Sprinkler System	Total	
96									
97	<u>Meter Size: 6"</u>								
98	Jan-00							26	26
99	Feb-00							24	24
100	Mar-00							27	27
101	Apr-00							26	26
102	May-00							26	26
103	Jun-00							24	24
104	Jul-00							24	24
105	Aug-00							27	27
106	Sep-00							28	28
107	Oct-00							28	28
108	Nov-00							28	28
109	Dec-00							28	28
110									
111	Total	-	-	-	-	-	-	316	316
112									
113	<u>Meter Size: 8"</u>								
114	Jan-00							14	14
115	Feb-00							14	14
116	Mar-00							14	14
117	Apr-00							14	14
118	May-00							14	14
119	Jun-00							14	14
120	Jul-00							14	14
121	Aug-00							14	14
122	Sep-00							14	14
123	Oct-00							14	14
124	Nov-00							14	14
125	Dec-00							14	14
126									
127	Total	-	-	-	-	-	-	168	168
128									
129	<u>Meter Size: 10"</u>								
130	Jan-00							1	1
131	Feb-00							1	1
132	Mar-00							1	1
133	Apr-00							1	1
134	May-00							1	1
135	Jun-00							1	1
136	Jul-00							1	1
137	Aug-00							1	1
138	Sep-00							1	1
139	Oct-00							1	1
140	Nov-00							1	1
141	Dec-00							1	1
142									
143	Total	-	-	-	-	-	-	12	12
144	GRAND TOTAL	71,475	6,019	36	784	206	674	79,194	

Docket No: 990535-WU
 Schedule Year Ended: December 31, 1999

Provide a schedule summarizing customers by meter size, by class, and by month; for the years 1997 through projected 2000.

Line No.	Month/ Year	(1)	(2)	(3)	(4)	(5)	(6)	(7)	(8)
		Class 3 Residential	Class 4 Commercial	Class 5 Industrial	Class 7 Public Authority	Class 8 Fire Hydrant Service	Class 9 Sprinkler System	Total	
1	<u>Meter Size: 5/8"</u>								
2	Jan-99	5,531	334		28				5,893
3	Feb-99	5,547	341		28				5,916
4	Mar-99	5,582	330		28				5,940
5	Apr-99	5,615	332		28				5,975
6	May-99	5,654	332		28				6,014
7	Jun-99	5,674	333		27				6,034
8	Jul-99	5,771	337		28				6,136
9	Aug-99	5,799	334		28				6,161
10	Sep-99	5,837	332		28				6,197
11	Oct-99	5,855	331		28				6,214
12	Nov-99	5,838	330		28				6,196
13	Dec-99	5,828	331		28				6,187
14									
15	Total	68,531	3,997	-	335	-	-	-	72,863
16									
17	<u>Meter Size: 1"</u>								
18	Jan-99	70	69		16				155
19	Feb-99	68	69		16				153
20	Mar-99	69	67		16				152
21	Apr-99	68	70		16				154
22	May-99	68	69		16				153
23	Jun-99	70	71		16				157
24	Jul-99	71	71		16				158
25	Aug-99	71	73		16				160
26	Sep-99	68	72		16				156
27	Oct-99	70	72		16				158
28	Nov-99	72	71		16				159
29	Dec-99	72	70		16				158
30									
31	Total	837	844	-	192	-	-	-	1,873
32									
33	<u>Meter Size: 2"</u>								
34	Jan-99	9	62		18		8		97
35	Feb-99	10	62		18		7		97
36	Mar-99	11	63		18		7		99
37	Apr-99	12	63		17		7		99
38	May-99	10	64		17		7		98
39	Jun-99	10	64		17		7		98
40	Jul-99	9	67		16		7		99
41	Aug-99	10	64		18		7		99
42	Sep-99	9	65		19		8		101
43	Oct-99	9	66		19		8		102
44	Nov-99	10	65		19		8		102
45	Dec-99	7	68		19		9		103
46									
47	Total	116	773	-	215	-	90		1,194

Docket No: 990535-WU
 Schedule Year Ended: December 31, 1999

Provide a schedule summarizing customers by meter size, by class, and by month; for the years 1997 through projected 2000.

Line No.	Month/ Year	(1)	(2)	(3)	(4)	(5)	(6)	(7)	(8)
		Class 3 Residential	Class 4 Commercial	Class 5 Industrial	Class 7 Public Authority	Class 8 Fire Hydrant Service	Class 9 Sprinkler System	Total	
48									
49	<u>Meter Size: 3"</u>								
50	Jan-99	6	7		1				14
51	Feb-99	6	7		1				14
52	Mar-99	5	7		1				13
53	Apr-99	5	7		1				13
54	May-99	5	8		1				14
55	Jun-99	7	8		1				16
56	Jul-99	6	8		1				15
57	Aug-99	7	9		1				17
58	Sep-99	8	10		-				18
59	Oct-99	9	9		1				19
60	Nov-99	10	9		1				20
61	Dec-99	10	9		1				20
62									
63	Total	84	98	-	11	-	-	-	193
64									
65	<u>Meter Size: 4"</u>								
66	Jan-99	1	4	3	1			6	15
67	Feb-99	1	4	3	1			7	16
68	Mar-99	1	4	3	2			6	16
69	Apr-99	2	4	3	2			7	18
70	May-99	2	4	3	2			6	17
71	Jun-99	2	4	3	2			6	17
72	Jul-99	2	4	3	2			6	17
73	Aug-99	2	4	3	2			6	17
74	Sep-99	1	4	3	2			6	16
75	Oct-99	1	4	3	2			6	16
76	Nov-99	1	5	3	2			7	18
77	Dec-99	1	5	3	2			5	16
78									
79	Total	17	50	36	22	-	-	74	199
80									
81	<u>Meter Size: 5"</u>								
82	Jan-99						17		17
83	Feb-99						17		17
84	Mar-99						17		17
85	Apr-99						17		17
86	May-99						17		17
87	Jun-99						17		17
88	Jul-99						17		17
89	Aug-99						17		17
90	Sep-99						17		17
91	Oct-99						17		17
92	Nov-99						18		18
93	Dec-99						17		17
94									
95	Total	-	-	-	-	-	205	-	205

Docket No: 990535-WU
 Schedule Year Ended: December 31, 1999

Provide a schedule summarizing customers by meter size, by class, and by month; for the years 1997 through projected 2000.

Line No.	Month/Year	(1)	(2)	(3)	(4)	(5)	(6)	(7)	(8)
		Class 3 Residential	Class 4 Commercial	Class 5 Industrial	Class 7 Public Authority	Class 8 Fire Hydrant Service	Class 9 Sprinkler System	Total	
96									
97	<u>Meter Size: 6"</u>								
98	Jan-99							25	25
99	Feb-99							24	24
100	Mar-99							26	26
101	Apr-99							25	25
102	May-99							25	25
103	Jun-99							24	24
104	Jul-99							24	24
105	Aug-99							26	26
106	Sep-99							27	27
107	Oct-99							27	27
108	Nov-99							27	27
109	Dec-99							27	27
110									
111	Total	-	-	-	-	-	-	307	307
112									
113	<u>Meter Size: 8"</u>								
114	Jan-99							13	13
115	Feb-99							13	13
116	Mar-99							13	13
117	Apr-99							13	13
118	May-99							13	13
119	Jun-99							13	13
120	Jul-99							13	13
121	Aug-99							13	13
122	Sep-99							13	13
123	Oct-99							13	13
124	Nov-99							13	13
125	Dec-99							13	13
126									
127	Total	-	-	-	-	-	-	156	156
128									
129	<u>Meter Size: 10"</u>								
130	Jan-99							1	1
131	Feb-99							1	1
132	Mar-99							1	1
133	Apr-99							1	1
134	May-99							1	1
135	Jun-99							1	1
136	Jul-99							1	1
137	Aug-99							1	1
138	Sep-99							1	1
139	Oct-99							1	1
140	Nov-99							1	1
141	Dec-99							1	1
142									
143	Total	-	-	-	-	-	-	12	12
144	GRAND TOTAL	69,585	5,762	26	775	205	639	77,002	

Docket No: 990535-WU
 Schedule Year Ended: December 31, 1998

Provide a schedule summarizing customers by meter size, by class, and by month; for the years 1997 through projected 2000.

Line No.	(1) Month/ Year	(2) Class 3 Residential	(3) Class 4 Commercial	(4) Class 5 Industrial	(5) Class 7 Public Authority	(6) Class 8 Fire Hydrant Service	(7) Class 9 Sprinkler System	(8) Total
1	<u>Meter Size: 5/8"</u>							
2	Jan-98	5,375	326		28			5,729
3	Feb-98	5,393	325		28			5,746
4	Mar-98	5,416	321		28			5,765
5	Apr-98	5,439	323		28			5,790
6	May-98	5,493	323		28			5,844
7	Jun-98	5,518	324		27			5,869
8	Jul-98	5,617	326		28			5,971
9	Aug-98	5,631	325		28			5,984
10	Sep-98	5,666	324		28			6,018
11	Oct-98	5,676	322		28			6,026
12	Nov-98	5,664	323		28			6,015
13	Dec-98	5,664	323		28			6,015
14								
15	Total	66,552	3,885	-	335	-	-	70,772
16								
17	<u>Meter Size: 1"</u>							
18	Jan-98	69	67		16			152
19	Feb-98	67	67		16			150
20	Mar-98	68	66		16			150
21	Apr-98	67	68		16			151
22	May-98	67	68		16			151
23	Jun-98	69	69		16			154
24	Jul-98	70	69		16			155
25	Aug-98	70	71		16			157
26	Sep-98	68	70		16			154
27	Oct-98	69	70		16			155
28	Nov-98	71	69		16			156
29	Dec-98	71	68		16			155
30								
31	Total	826	822	-	192	-	-	1,840
32								
33	<u>Meter Size: 2"</u>							
34	Jan-98	9	61		17		7	94
35	Feb-98	10	61		17		6	94
36	Mar-98	10	62		17		6	95
37	Apr-98	11	62		17		6	96
38	May-98	10	62		17		6	95
39	Jun-98	10	62		17		6	95
40	Jul-98	9	65		16		6	96
41	Aug-98	10	63		17		6	96
42	Sep-98	9	63		18		7	97
43	Oct-98	9	64		18		7	98
44	Nov-98	10	64		18		7	99
45	Dec-98	8	66		18		8	100
46								
47	Total	115	755	-	207	-	78	1,155

Docket No: 990535-WU
 Schedule Year Ended: December 31, 1998

Provide a schedule summarizing customers by meter size, by class, and by month; for the years 1997 through projected 2000.

Line No.	(1) Month/ Year	(2)	(3)	(4)	(5)	(6)	(7)	(8)
		Class 3 Residential	Class 4 Commercial	Class 5 Industrial	Class 7 Public Authority	Class 8 Fire Hydrant Service	Class 9 Sprinkler System	Total
48								
49	<u>Meter Size: 3"</u>							
50	Jan-98	6	7		1			14
51	Feb-98	6	7		1			14
52	Mar-98	6	7		1			14
53	Apr-98	6	7		1			14
54	May-98	6	7		1			14
55	Jun-98	8	7		1			16
56	Jul-98	7	7		1			15
57	Aug-98	7	8		1			16
58	Sep-98	8	9		-			17
59	Oct-98	9	8		1			18
60	Nov-98	9	8		1			18
61	Dec-98	10	8		1			19
62								
63	Total	88	90	-	11	-	-	189
64								
65	<u>Meter Size: 4"</u>							
66	Jan-98	1	4	3	1		6	15
67	Feb-98	1	4	3	1		6	15
68	Mar-98	1	4	3	2		6	16
69	Apr-98	2	4	3	2		7	18
70	May-98	2	4	3	2		6	17
71	Jun-98	2	4	3	2		6	17
72	Jul-98	2	4	3	2		6	17
73	Aug-98	2	4	3	2		6	17
74	Sep-98	1	4	3	2		6	16
75	Oct-98	1	4	3	2		6	16
76	Nov-98	1	5	3	2		6	17
77	Dec-98	1	5	3	2		5	16
78								
79	Total	17	50	36	22	-	72	197
80								
81	<u>Meter Size: 5"</u>							
82	Jan-98					17		17
83	Feb-98					17		17
84	Mar-98					17		17
85	Apr-98					17		17
86	May-98					17		17
87	Jun-98					17		17
88	Jul-98					17		17
89	Aug-98					17		17
90	Sep-98					17		17
91	Oct-98					17		17
92	Nov-98					17		17
93	Dec-98					17		17
94								
95	Total	-	-	-	-	204	-	204

Docket No: 990535-WU
 Schedule Year Ended: December 31, 1998

Provide a schedule summarizing customers by meter size, by class, and by month; for the years 1997 through projected 2000.

Line No.	(1) Month/ Year	(2)	(3)	(4)	(5)	(6)	(7)	(8)
		Class 3 Residential	Class 4 Commercial	Class 5 Industrial	Class 7 Public Authority	Class 8 Fire Hydrant Service	Class 9 Sprinkler System	Total
96								
97	<u>Meter Size: 6"</u>							
98	Jan-98						24	24
99	Feb-98						24	24
100	Mar-98						25	25
101	Apr-98						24	24
102	May-98						24	24
103	Jun-98						24	24
104	Jul-98						24	24
105	Aug-98						25	25
106	Sep-98						26	26
107	Oct-98						26	26
108	Nov-98						26	26
109	Dec-98						26	26
110								
111	Total	-	-	-	-	-	298	298
112								
113	<u>Meter Size: 8"</u>							
114	Jan-98						12	12
115	Feb-98						12	12
116	Mar-98						12	12
117	Apr-98						12	12
118	May-98						12	12
119	Jun-98						12	12
120	Jul-98						12	12
121	Aug-98						12	12
122	Sep-98						12	12
123	Oct-98						12	12
124	Nov-98						12	12
125	Dec-98						12	12
126								
127	Total	-	-	-	-	-	144	144
128								
129	<u>Meter Size: 10"</u>							
130	Jan-98						1	1
131	Feb-98						1	1
132	Mar-98						1	1
133	Apr-98						1	1
134	May-98						1	1
135	Jun-98						1	1
136	Jul-98						1	1
137	Aug-98						1	1
138	Sep-98						1	1
139	Oct-98						1	1
140	Nov-98						1	1
141	Dec-98						1	1
142								
143	Total	-	-	-	-	-	12	12
144	GRAND TOTAL	67,598	5,602	106	767	204	604	74,811

Docket No: 990535-WU
 Schedule Year Ended: December 31, 1997

Provide a schedule summarizing customers by meter size, by class, and by month; for the years 1997 through projected 2000.

Line No.	Month/ Year	(1)	(2)	(3)	(4)	(5)	(6)	(7)	(8)
		Class 3 Residential	Class 4 Commercial	Class 5 Industrial	Class 7 Public Authority	Class 8 Fire Hydrant Service	Class 9 Sprinkler System	Total	
1	<u>Meter Size: 5/8"</u>								
2	Jan-97	5,212	267		29				5,508
3	Feb-97	5,210	309		28				5,547
4	Mar-97	5,238	322		28				5,588
5	Apr-97	5,253	322		28				5,603
6	May-97	5,278	324		28				5,630
7	Jun-97	5,308	323		28				5,659
8	Jul-97	5,323	318		28				5,669
9	Aug-97	5,328	322		28				5,678
10	Sep-97	5,364	324		28				5,716
11	Oct-97	5,358	323		28				5,709
12	Nov-97	5,360	328		28				5,716
13	Dec-97	5,385	325		28				5,738
14									
15	Total	63,617	3,807	-	337	-	-	-	67,761
16									
17	<u>Meter Size: 1"</u>								
18	Jan-97	69	61		16				146
19	Feb-97	65	65		16				146
20	Mar-97	65	65		16				146
21	Apr-97	65	65		16				146
22	May-97	65	65		16				146
23	Jun-97	66	64		16				146
24	Jul-97	66	65		16				147
25	Aug-97	66	65		16				147
26	Sep-97	68	65		16				149
27	Oct-97	69	65		16				150
28	Nov-97	68	65		16				149
29	Dec-97	71	65		16				152
30									
31	Total	803	775	-	192	-	-	-	1,770
32									
33	<u>Meter Size: 2"</u>								
34	Jan-97	14	56		16		5		91
35	Feb-97	8	61		16		5		90
36	Mar-97	8	62		17		5		92
37	Apr-97	8	61		17		5		91
38	May-97	8	60		17		5		90
39	Jun-97	8	59		17		5		89
40	Jul-97	9	60		17		5		91
41	Aug-97	9	60		17		5		91
42	Sep-97	9	60		17		6		92
43	Oct-97	9	60		17		6		92
44	Nov-97	9	62		17		6		94
45	Dec-97	9	61		17		6		93
46									
47	Total	108	722	-	202	-	64	-	1,096

Docket No: 990535-WU
 Schedule Year Ended: December 31, 1997

Provide a schedule summarizing customers by meter size, by class, and by month; for the years 1997 through projected 2000.

Line No.	(1) Month/ Year	(2)	(3)	(4)	(5)	(6)	(7)	(8)
		Class 3 Residential	Class 4 Commercial	Class 5 Industrial	Class 7 Public Authority	Class 8 Fire Hydrant Service	Class 9 Sprinkler System	Total
48								
49	<u>Meter Size: 3"</u>							
50	Jan-97	9	3		1			13
51	Feb-97	6	7		1			14
52	Mar-97	6	7		1			14
53	Apr-97	6	7		1			14
54	May-97	8	7		1			16
55	Jun-97	8	7		1			16
56	Jul-97	9	7		1			17
57	Aug-97	9	7		1			17
58	Sep-97	10	7		1			18
59	Oct-97	10	7		1			18
60	Nov-97	8	7		1			16
61	Dec-97	10	7		1			18
62								
63	Total	99	80	-	12	-	-	191
64								
65	<u>Meter Size: 4"</u>							
66	Jan-97	-	4	3	1		3	11
67	Feb-97	-	5	3	1		3	12
68	Mar-97	-	5	3	1		3	12
69	Apr-97	-	5	3	1		3	12
70	May-97	-	5	3	1		3	12
71	Jun-97	-	5	3	1		3	12
72	Jul-97	-	5	3	1		3	12
73	Aug-97	-	5	3	1		3	12
74	Sep-97	1	6	3	1		4	15
75	Oct-97	1	6	3	1		4	15
76	Nov-97	1	6	3	1		4	15
77	Dec-97	1	6	3	1		4	15
78								
79	Total	4	63	36	12	-	40	155
80								
81	<u>Meter Size: 5"</u>							
82	Jan-97					19		19
83	Feb-97					19		19
84	Mar-97					19		19
85	Apr-97					18		18
86	May-97					18		18
87	Jun-97					17		17
88	Jul-97					17		17
89	Aug-97					17		17
90	Sep-97					17		17
91	Oct-97					17		17
92	Nov-97					20		20
93	Dec-97					17		17
94								
95	Total	-	-	-	-	215	-	215

Docket No: 990535-WU
 Schedule Year Ended: December 31, 1997

Provide a schedule summarizing customers by meter size, by class, and by month; for the years 1997 through projected 2000.

Line No.	Month/Year	(1)	(2)	(3)	(4)	(5)	(6)	(7)	(8)
		Class 3 Residential	Class 4 Commercial	Class 5 Industrial	Class 7 Public Authority	Class 8 Fire Hydrant Service	Class 9 Sprinkler System	Total	
96									
97	<u>Meter Size: 6"</u>								
98	Jan-97					-		20	20
99	Feb-97					-		22	22
100	Mar-97					1		21	22
101	Apr-97					1		21	22
102	May-97					1		21	22
103	Jun-97					1		22	23
104	Jul-97					1		22	23
105	Aug-97					1		22	23
106	Sep-97					1		22	23
107	Oct-97					1		22	23
108	Nov-97					1		23	24
109	Dec-97					1		23	24
110									
111	Total	-	-	-		10	-	261	271
112									
113	<u>Meter Size: 8"</u>								
114	Jan-97							10	10
115	Feb-97							10	10
116	Mar-97							10	10
117	Apr-97							10	10
118	May-97							10	10
119	Jun-97							10	10
120	Jul-97							10	10
121	Aug-97							11	11
122	Sep-97							12	12
123	Oct-97							12	12
124	Nov-97							12	12
125	Dec-97							12	12
126									
127	Total	-	-	-		-	-	129	129
128									
129	<u>Meter Size: 10"</u>								
130	Jan-97							1	1
131	Feb-97							1	1
132	Mar-97							1	1
133	Apr-97							1	1
134	May-97							1	1
135	Jun-97							1	1
136	Jul-97							1	1
137	Aug-97							1	1
138	Sep-97							1	1
139	Oct-97							1	1
140	Nov-97							1	1
141	Dec-97							1	1
142									
143	Total	-	-	-		-	-	12	12
144	GRAND TOTAL	64,631	5,447	136		765	215	506	71,600

FPUC

Temperature & Rainfall Data January 87' through December 98'

	1998		1997		1996		1995		1994	
	Avg. Temp.	Rainfall (In.)	Avg. Temp.	Rainfall (In.)	Avg. Temp.	Rainfall (In.)	Avg. Temp.	Rainfall (In.)	Avg. Temp.	Rainfall (In.)
January	56.25	3.39	54.81	2.77	51.19**	1.38	52.50	3.08	50.64	7.95
February	56.93	10.09	59.18	1.39	55.98	1.64	54.36	1.84	58.02	1.22
March	57.16	2.55	67.37	1.88	56.65	6.80	62.98	3.48	63.50	2.73
April	67.55	3.81	66.23	5.02	64.60	2.61	68.13	2.02	69.12	1.40
May	76.78	0.66	71.34	2.80	75.27	0.72	76.60	3.03	73.76	2.16
June	84.50	2.03	76.20	5.42	78.37	6.99	79.18	10.77	80.23	5.16
July	83.23	12.16	81.03	8.57	81.34	3.27	83.07	4.78	80.52	3.43
August	81.10	7.81	80.42	5.80	79.40	4.10	83.26	20.10	80.12	2.17
September	79.25	4.52	78.97	5.83	78.10	8.02	79.32***	16.32	77.52	4.49
October	73.60	0.65	70.90	5.67	70.47	12.66	73.16	3.65	71.64	13.19
November	67.50	0.65	60.70	2.23	60.86*	2.20	58.40	2.52	66.82	4.40
December	60.85	0.61	54.82	12.33	55.40	2.77	51.05	1.61	57.48	5.11

	1993		1992		1991		1990		1989	
	Avg. Temp.	Rainfall (In.)	Avg. Temp.	Rainfall (In.)	Avg. Temp.	Rainfall (In.)	Avg. Temp.	Rainfall (In.)	Avg. Temp.	Rainfall (In.)
January	57.83	5.74	52.52	5.39	55.05	9.38	57.93	3.07	61.66	1.19
February	53.05	3.50	57.64	2.10	58.41*****	1.18	62.68	2.61	59.88	1.60
March	59.26	5.94	60.12	4.39	Out of Service	7.45	65.07	0.89	65.50	2.59
April	63.03	1.04	64.83	3.51	Out of Service	5.82	67.23	1.09	68.70	2.37
May	72.72	1.80	71.36	6.13	Out of Service	5.74	75.67	1.91	75.16	1.30
June	80.02	2.51	79.43	9.85	78.92	10.62	80.78	1.24	86.08*****	3.84
July	83.17	4.39	82.93	3.16	81.93	9.30	82.74	4.21	85.74	5.84
August	81.69	4.54	80.28	7.57	81.66	2.57	81.64	5.62	83.10	2.56
September	79.55	5.94	76.95	7.07	78.78	2.30	79.92	2.71	79.92	11.24
October	70.35	11.24	68.72	11.52	70.95	4.44	73.67	5.87	71.47	3.18
November	61.75	2.90	64.72	1.92	58.83****	0.79	64.45	1.65	63.50	0.44
December	52.21	0.72	55.88	0.53	57.95	0.51	60.41	1.34	48.00	5.12

* Equipment out of service from the 1st through the 2nd.

** Equipment out of service on the 2nd and 4th.

*** Equipment out of service from the 18th through the 27th, and 29th.

**** Equipment out of service on the 1st.

***** Equipment out of service from the 23rd through the 28th.

***** Equipment out of service from the 12th through the 23rd.

	1988		1987							
	Avg. Temp.	Rainfall (In.)	Avg. Temp.	Rainfall (In.)	Avg. Temp.	Rainfall (In.)	Avg. Temp.	Rainfall (In.)	Avg. Temp.	Rainfall (In.)
January	48.38	5.77	52.16	5.42						
February	52.64	7.29	53.21	5.40						
March	59.64	2.39	59.29	6.34						
April	67.57	4.73	63.45	0.23						
May	71.95	2.25	73.76	0.10						
June	78.50	3.78	79.52	2.43						
July	80.83	4.20	82.02	6.99						
August	82.88	4.49	82.83	3.00						
September	80.88	10.46	79.45	5.63						
October	68.38	1.77	65.14	0.67						
November	67.38	3.74	62.73	5.38						
December	55.98	1.38	58.86	0.04						

	Avg. Temp.	Rainfall (In.)	Avg. Temp.	Rainfall (In.)	Avg. Temp.	Rainfall (In.)	Avg. Temp.	Rainfall (In.)	Avg. Temp.	Rainfall (In.)
January										
February										
March										
April										
May										
June										
July										
August										
September										
October										
November										
December										

"EXHIBIT A"

CONDITIONS FOR ISSUANCE OF PERMIT NUMBER 2-087-0011R
FLORIDA PUBLIC UTILITIES CO.

DATED JUNE 9, 1987

1. District authorized staff, upon proper identification, will have permission to enter, inspect and observe permitted and related facilities in order to determine compliance with the approved plans, specifications and conditions of the

2. Nothing in this permit should be construed to limit the authority of the St. Johns River Water Management District to declare a water shortage and issue orders pursuant to Section 373.175, Florida Statutes, or to formulate a plan for implementation during periods of water shortage, pursuant to Section 373.246, Florida Statutes. In the event of a water shortage, as declared by the District Governing Board, the Permittee must adhere to reductions in water withdrawals as specified by the District.
3. Prior to the construction, modification, or abandonment of a well, the permittee must obtain a Water Well Construction Permit from the St. Johns River Water Management District pursuant to Chapter 40C-3, Florida Administrative Code. Construction, modification or abandonment of a well will require modification of the consumptive use permit when such construction, modification or abandonment is other than that specified and described on the consumptive use permit application form.
4. Leaking or inoperative well casings, valves, or controls must be repaired or replaced as required to put the system back in an operative condition acceptable to the District. Failure to make such repairs will be cause for deeming the well abandoned in accordance with Chapter 17.21.02(5), Florida Administrative Code and Chapter 373.309, Florida Statutes.
5. Permittee must mitigate any adverse impact caused by withdrawals permitted herein on legal uses of water existing at the time of permit application. The District has the right to curtail permitted withdrawal rates or water allocations if the withdrawals of water cause an adverse impact on legal uses of water which existed at the time of permit application. Adverse impacts are exemplified but not limited to:
 - (A) Reduction of well water levels resulting in a reduction of 10% in the ability of an adjacent well to produce water;
 - (B) Reduction of water levels in an adjacent surface water body resulting in a significant impairment of the use of water in that water body.
 - (C) Saline water intrusion or introduction of pollutants into the water supply of an adjacent water use resulting in a significant reduction of water quality; and
 - (D) Change in water quality in either impairment or loss of use of a well or water body.
6. Permittee must mitigate any adverse impact caused by withdrawals permitted herein on adjacent land uses which existed at the time of permit application. The District has the right to curtail permitted withdrawal rates or water allocations if withdrawals of water cause an adverse impact on adjacent land use which existed at the time of permit application. Adverse impacts are exemplified by but not limited to:

2-089-0011NR

- (A) Significant reduction in water levels in an adjacent surface water body;
 - (B) Land collapse or subsidence caused by a reduction in water levels; and
 - (C) Damage to crops and other types of vegetation.
7. The District must be notified, in writing, within 90 days of the transfer of this permit. All transfers are subject to the provisions of Section 40C-2.351, Florida Administrative Code, which states that all terms and conditions of the permit shall be binding of the transferee.
 8. A District-issued identification tag shall be prominently displayed at each withdrawal site by permanently affixing such tag to the pump, headgate, valve or other withdrawal facility as provided by Section 40C-2.401, Florida Administrative Code. Permittee shall notify the District in the event that a replacement tag is needed.
 9. If the permittee does not serve a new projected demand located within the service area upon which the annual allocation was calculated, the annual allocation will be subject to modification.
 10. On the tenth day following the month of record, permittee must submit to the District copies of the DER monthly water treatment plant reports on a monthly basis following the month of record. The permit number must be attached to all reports.
 11. Whenever feasible, the permittee must use native vegetation that requires little supplemental irrigation for landscaping within the service area of the project.
 12. Construction must be in compliance with Subsection 553.14, F.S.
 13. This permit will expire 7 years from the date of issuance.
 14. Maximum annual withdrawals must not exceed 370.3 mgals in 1987, 394.9 mgals in 1988, 420.3 mgals in 1989, 446.4 mgals in 1990, 478.0 mgals in 1991, 505.8 mgals in 1992 and 534.5 mgals in 1993.
 15. Maximum daily withdrawals must not exceed 1.91 mgals in 1987, 2.00 mgals in 1988, 2.10 mgals in 1989, 2.20 mgals in 1990, 2.38 mgals in 1991, 2.48 mgals in 1992 and 2.58 mgals in 1993.
 16. Source Classification is confined aquifer.
 17. Use Classification is 90% household and 10% water utility.

ST. JOHNS RIVER WATER MANAGEMENT DISTRICT

Post Office Box 1429
Palatka, Florida 32078-1429

PERMIT NO. 2-089-0011NR DATE ISSUED JUNE 9, 1987

A PERMIT AUTHORIZING:

USE OF GROUNDWATER FROM THE FLORIDAN AQUIFER TO SERVE AN ESTIMATED POPULATION OF 11,981 PEOPLE IN 7 YEARS.

LOCATION:

Section(s) 22 & 29, Township 3 North, Range 28 East
Nassau County

ISSUED TO:

(owner)

FLORIDA PUBLIC UTILITIES CO.
911 SOUTH 8TH STREET
FERNANDINA BEACH, FL 32034

Permittee agrees to hold and save the St. Johns River Water Management District and its successors harmless from any and all damages, claims, or liabilities which may arise from permit issuance. Said application, including all plans and specifications attached thereto, is by reference made a part hereof.

This permit does not convey to permittee any property rights nor any rights or privileges other than those specified herein, nor relieve the permittee from complying with any law, regulation or requirement affecting the rights of other bodies or agencies. All structures and works installed by permittee hereunder shall remain the property of the permittee.

This Permit may be revoked, modified or transferred at any time pursuant to the appropriate provisions of Chapter 373, Florida Statutes:

PERMIT IS CONDITIONED UPON:

See Conditions on Attached "Exhibit A", dated JUNE 9, 1987

AUTHORIZED BY: St. Johns River Water Management District

Department of Resource Management Governing Board

By: [Signature]

(Director)

R. Duke Woodson

By: [Signature]

(Assistant Secretary)

Henry Dean



John Mandrick, EE
 Water Superintendent
 FPUC
 911 S. 8th Street
 Fernandina Beach, FL 32034
 4/16/99

Mr. Jay C. Lawrence, Hydrologist
 St. Johns River Water Management District
 7775 Baymeadows Way
 Suite 102
 Jacksonville, FL 32256

Dear Mr. Lawrence,

Florida Public Utilities Company waives its Chapter 120 time frame to allow us additional time to complete application and processing of CUP2-089-0011. Hopefully, in the next week I will have the revised table for projected water use completed with more realistic data. Our water conservation plan is included for your comments.

Sincerely,

John Mandrick, EE
 Water Superintendent

CC: Patrick Foster, Division Mgr. FPUC
 file



Henry Dean, Executive Director
John R. Wehrle, Assistant Executive Director

POST OFFICE BOX 1429 **PALATKA, FLORIDA 32178-1429**
 TELEPHONE 904-329-4500 SUNCOM 904-880-4500
 TDD 904-329-4450 TDD SUNCOM 880-4450
 FAX (Executive) 329-4125 (Legal) 329-4485 (Permitting) 329-4318 (Administration/Finance) 329-450

SERVICE CENTERS

618 E. South Street Orlando, Florida 32801 407-897-4300 TDD 407-897-4300	7775 Baymeadows Way Suite 102 Jacksonville, Florida 32256 904-730-6270 TDD 904-448-7900	PERMITTING: 306 East Drive Melbourne, Florida 32904 407-884-4840 TDD 407-722-6368	OPERATIONS: 2133 N. Wickham Road Melbourne, Florida 32936-8106 407-752-3100 TDD 407-752-3102
--	--	--	---

Florida Public Utilities
Attn: Mr. Patrick M. Foster, P.E.
911 South 8th Street
Fernandina Beach, Florida 32034

RE: CUP #2-089-0011, Florida Public Utilities Company, Fernandina Beach System

Dear Mr. Foster:

Thank you for the phone call yesterday regarding your upcoming Florida Public Service Commission (PSC) rate case hearing. As we discussed, the District has not changed its policy on water conservation promoting rate structures. We remain supportive of the need for all providers of water through permitted public supply systems to establish and maintain a rate structure that contains financial incentives to conserve water.

The District would like to receive a copy of your proposal to the PSC for rate adjustment so we may make comments. If you have any questions, feel free to give me a call at 448-7918.

Sincerely,

Jay C. Lawrence, P.G.
Hydrologist
Department of Resource Management

cc: K. John ^{KJ}
C. Silvers ^{CMS}
PDS - G. Boone - PC
S. Reiger, FPSC

Jeff K. Jennings MAITLAND	Dan Roach, CHAIRMAN FERNANDINA BEACH	William M. Segal MAITLAND	Duane Ottenstroer, TREASURER SWITZERLAND	Ometrias D. Lorig APOPKA	Otis Mason, SECRETARY ST. AUGUSTINE	Clay Albright EAST LAKE WEIR	William Kerr MELBOURNE BEACH	Reid Hughes DAYTONA BEACH
-------------------------------------	--	-------------------------------------	--	------------------------------------	---	--	--	-------------------------------------

Henry Dean, Executive Director
John R. Wehle, Assistant Executive Director



POST OFFICE BOX 1429 PALATKA, FLORIDA 32178-1429

TELEPHONE 904-329-4500 SUNCOM 904-890-4500
TDD 904-329-4450 TDD SUNCOM 890-4450
FAX (Executive) 329-4125 (Legal) 329-4485 (Permitting) 329-4315 (Administration/Finance) 329-4508

SERVICE CENTERS

616 E. South Street Orlando, Florida 32801 407-897-4300 TDD 407-897-5960	7775 Baymeadows Way Suite 102 Jacksonville, Florida 32256 904-730-6270 TDD 904-448-7900	PERMITTING: 308 East Drive Melbourne, Florida 32904 407-254-4940 TDD 407-722-5368	OPERATIONS: 2133 N. Wickham Road Melbourne, Florida 32935-8109 407-762-3100 TDD 407-762-3102
---	---	--	---

Certified # Z 104 520 546

June 1, 1999

Smith & Gilispie Engineers
Attn: Mr. Harold Bridges
1100 Cesery Blvd.
Jacksonville, FL 32211

RE: CUP application #2-089-0011ANFR, Florida Public Utilities, Fernandina System

Dear Mr. Bridges:

Thank you for speaking with me today regarding *the referenced application* and F.P.U.'s desire to construct additional wells to supply the Fernandina Potable Water System. As we discussed, the application that was submitted on March 25, 1997, has not been completed. A request for additional information was mailed on April 22, 1997, and on August 15, 1997. The outstanding issues include:

1. water quality data,
2. a water system audit, and
3. an aquifer performance test and groundwater modeling to determine impacts to adjacent legal users.

I have received updated historic water use figures and water use projections in the past couple of weeks. These figures and projections reflect an unacceptable level of unaccounted for water ranging from 16% in 1992 to 27% in 1998. The District's maximum level of water loss is 10%. I am hopeful that a comprehensive water audit of the production and distribution systems, and *billing/accounting procedures* will shed some light on the water loss problem.

I have enclosed a copy of the request for additional information letters for your use. I am eager to have the application completed so I can make a favorable recommendation to our Governing Board for permit issuance.

Sincerely,

Jay C. Lawrence, P.G.
Hydrologist
Department of Resource Management

cc: K. John ^{KJ}
C. Silvers ^{AMS}
PDS - G. Boone -- RAL
Patrick Foster, FPU

Jeff K. Jennings MAYLAND	Dan Roach, CHAIRMAN FERNANDINA BEACH	William M. Segal MAYLAND	Duane Ottenstroer, TREASURER SWITZERLAND	Otis Mason, SECRETARY ST. AUGUSTINE	Clay Albright EAST LAKE WEIR	William Kerr MELBOURNE BEACH	Roid Hughes DAYTONA BEACH
-----------------------------	---	-----------------------------	---	--	---------------------------------	---------------------------------	------------------------------



June 9, 1999

Florida Public Utilities
Attn: Mr. Patrick M. Foster, P.E.
911 South 8th Street
Fernandina Beach, Florida 32034

RE: CUP application #2-089-0011, Florida Public Utilities Company, Fernandina Beach System

Dear Mr. Foster:

Thank you for your prompt response to my letter to Harold Bridges at Smith & Gillespie. I also received your FAX today that summarizes our phone conversation of this morning.

As we discussed, the construction of proposed well #9 at water treatment plant #1 can begin for the purpose of performing the aquifer performance test and F.D.E.P. clearing. Please provide me at least 48 hours notice prior to beginning construction of the well and prior to commencing the step drawdown and constant rate discharge tests.

The District is looking forward to the receipt of the well construction application. Your main point of contact will be Mr. J. C. Varnes at 904-448-7923. If you have any questions, feel free to give J. C. or myself a call.

Sincerely,

Jay C. Lawrence, P.G.
Hydrologist
Department of Resource Management

cc: K. John
 C. Silvers
PDS - G. Boone - PC


Henry Dean, Executive Dir
John R. Wehr, Assistant Executive Dir

POST OFFICE BOX 1429		PALATKA, FLORIDA 32178-1429	
TELEPHONE 904-329-4500		SUNCOM 904-860-4500	
TDD 904-329-4450		TDD SUNCOM 860-4450	
FAX (Executive) 329-4125	(Legal) 329-4485	(Permitting) 329-4315	(Administration/Finance) 329-4315
SERVICE CENTERS			
618 E. South Street Orlando, Florida 32801 407-897-4300 TDD 407-897-6960	7775 Baymeadows Way Suite 102 Jacksonville, Florida 32256 904-750-8270 TDD 904-448-7900	PERMITTING: 305 East Olive Melbourne, Florida 32904 407-984-4940 TDD 407-722-6368	OPERATIONS: 2133 N. Wickham Road Melbourne, Florida 32935-6 407-752-3100 TDD 407-763-3102

Jeff K. Jennings MAITLAND	Dan Roach, CHAIRMAN FERNANDINA BEACH	William M. Segal MAITLAND	Diane Oitenstroer, TREASURER SWITZERLAND	Ometrias D. Long APOPKA	Otis Mason, SECRETARY ST. AUGUSTINE	Clay Albright EAST LAKE WEIR	William Kerr MELBOURNE BEACH	Rold Hughe DAYTONA BEACH
------------------------------	---	------------------------------	---	----------------------------	--	---------------------------------	---------------------------------	-----------------------------



PC
J. Lawrence

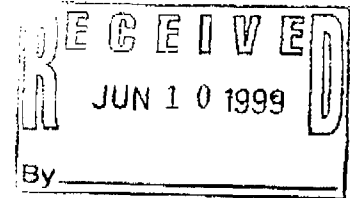


Patrick M. Foster P.E.
Division Manager
911 South 8th Street
Fernandina Beach, FL 32034

June 9, 1999

Jay C. Lawrence, P.G.
Hydrologist
Department of Resource Management
SJR Water Management District
P.O. Box 1429
Palatka, FL 32178-1429

122



RE: CUP APPLICATION #2-089-0011ANFR, FLORIDA PUBLIC UTILITIES,
FERNANDINA SYSTEM

Dear Jay:

Per our discussion this morning, here is a recap of the current situation as it pertains to water loss and related issues;

1) The main water meters at both plants were replaced last summer with state of the art Marsh-McBirney 2 MMI Model 285 Multi Mag Flowmeters. They have been in service since July 1998 and the manufacturer claims a +/- 1% accuracy. While the meters seem to provide a much improved flow profile, I cannot attest to the overall accuracy. Unfortunately, the water loss remains in excess of 20%.

2) I have contacted the Marsh-McBirney representative and he will be on site tomorrow. I am ordering six additional meters. Four will be placed on the well lines to measure each well separately. The Signet meters that were purchased two years ago no longer function and never did function properly in my opinion. The remaining two meters will be placed before the pump room at each plant to provide an additional full plant consumption reading point. This should be accomplished in the next six weeks. Once completed, we will have three methods of calculating total plant production for direct comparisons. The cost of this project is \$40,000.

- 2 -

3) Two leak detection studies were performed on the distribution system in recent years. The studies were focused on the older portions of the system as it was felt that the likelihood of leaks would be the greatest there. The studies resulted in finding and repairing some minor leaks, but no major ones were found. I have added a leak detection study every five years in the budget.

4) We did discover a major leak in April along the waterfront in a 6" main. The main was in poor shape and we performed a total replacement. The results of that fix should show up fully in the June water loss report. I am hopeful that this leak was a major source of our excess loss. I cannot explain why it was not discovered during the leak detection studies as it was in the area surveyed.

5) The other metering related issue concerns our revenue meters. We added Caustic Soda to our water for a period of ten years. This process ended in the summer of 1997. As a result of this, the Caustic had the effect of building up deposits in the revenue meters and causing them to register lower than actual consumption. The result is inflated water loss figures. We are now installing new Sensus "touchread" meters in the system and policy calls for these to be installed on all new services as well periodic change-outs. I feel that once the cycle of changing out the meters is complete, accurate registration will result in lower water loss figures.

6) A water audit will be performed this fall once we have the new plant meters in place and enough data exists to produce meaningful results.

7) We are currently preparing a rate case for the Florida Public Service Commission. As part of that case, I am proposing a conservation rate structure which should reduce overall consumption. The FPSC has indicated that they are in favor of this rate structure as well and will support it in the case. The rate structure will be very similar to the one in place at Jacksonville Beach.

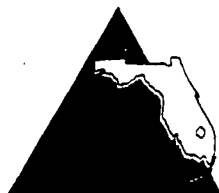
I hope that this information will assist you in reaching the conclusion that Florida Public Utilities is making every effort to assure a quality system and produce the desired results. We are in desperate need of the new wells that have been applied for and it is my hope that you will issue a permit for them as soon as possible.

If you have any questions or desire further information, please contact me at (904) 277-1957.

Patrick M. Foster P.E.



Division Manager




**Florida
Public
Utilities
Company**

PO Box 3395
West Palm Beach
FL 33402-3395
(561) 838-1725

November 5, 1999

Florida Public Service Commission
Mr. Jason Fudge, Staff Attorney
Division of Legal Services
2540 Shumard Oak Blvd
Tallahassee FL 32399-0850



Re: Docket No. 990535-WU – Florida Public Utilities Company – Fernandina Beach Water

Dear Mr. Fudge:

We have enclosed an original and five copies of the responses (2,3,4 & 5) to the Staff's Second Data Request, Dated October 18, 1999. The remaining responses were sent to you on October 29, 1999.

- Response 2 – See Attached Exhibit – *Response 2*
- Response 3 – The changes in the projected pro forma projects will most certainly increase plant capacity. These changes are reflected in the new margin reserve calculations. #3 Waterworks will add two new wells and 500,000-gallon ground storage tank. See Attached Exhibit – *Response 3 for more details*
- Response 4 – The deadlines for the current pro forma projects are being met with the exception of the #3 Water Works and Sadler Road projects. These two projects rely on local government actions which are about a month behind schedule. The engineering and bidding process for these projects will be completed ahead of time and once the governmental agencies complete their functions, we should be able to make up the lost time. All projects are currently on target and on time.
- Response 5a - See Attached Exhibit – *Response 5a*
- Response 5b - See Attached Exhibit – *Response 5a*

Please let me know if you require any additional information or if you have any questions.

Sincerely,

Cheryl Martin
Manager of Corporation Accounting

Enclosures

Cc:

The Honorable Ron Sapp, City of Fernandina Beach
The Honorable Pete Cooper, Nassau County Board of County Commissioners
Jack Shreve, Esq., Office of Public Counsel
Norman Horton, Jr. Esq., Law Office of Messer, Caparello & Self
Matthew Fiel, Esq., Florida Water Services
Mr. George Bachman – FPUC
Mr. Patrick Foster – FPUC (with enclosures)

Billing Analysis Schedule

Company: Florida Public Utilities Company
 Fernandina Beach Water Division

Docket No: 990535-WU

Schedule Year Ended: December 31, 1998

Water [X] or Sewer[]

Customer Class: See Volume 3 of Filing

Meter Size: See Volume 3 of Filing

Schedule: E-14 Revised 8/2/99

Page 1 of 1

Preparer: Patrick Foster

George Bachman

Explanation: Provide a billing analysis for each class of service by meter size. For applicants having master metered multiple dwellings, provide number of bills at each level by meter size or number of bills categorized by the number of units. Round consumption to nearest 1,000 gallons & begin at zero. If a rate change occurred during the test year, provide a separate billing analysis which coincides with each period.

	(1)	(2)	(3)	(4)	(5)	(6)	(7)	(8)
Line No.	Consumpt. Level	Number of Bills	Cumulative Bills	Gallons Consumed (1)x(3)	Cumulative Gallons	Reversed Bills	Consolidated Factor [(1)x(6)]+(5)	Percentage of Total

1

2

See Billing Analysis Exhibit Volume 3 (supplement 8/2/99) of Filing

3

4

5

Note: Consumption shown in CCF

6

7

8

LEGEND FOR RATES AND CLASSES:

9

Line No.	Class	Description	Rate	Description	Meter Size
10	3	Residential	611	1-FW General Service	5/8"
11	4	Commercial	612	1-FW General Service	1"
12	5	Industrial	613	1-FW General Service	2"
13	7	Public Authority	614	1-FW General Service	3"
14	8	Fire Hydrant Service	615	1-FW General Service	4"
15	9	Sprinkler System Service	631	4-FW Fire Hydrant Service	4"
16			632	4-FW Fire Hydrant Service	5"
17			633	4-FW Fire Hydrant Service	6"
18			640	5-FW Automatic Sprinkler	2"
19			641	5-FW Automatic Sprinkler	4"
20			642	5-FW Automatic Sprinkler	6"
21			643	5-FW Automatic Sprinkler	8"
22			644	5-FW Automatic Sprinkler	10"
23					
24					
25					
26					

27 Note:

28 Rev no tax and Rev + tax on the original E-14 was used to denote the revenues, and accounts receivable. The new
 29 schedules have been replaced with the headings revenues (billed revenues) and receivable.

30

Docket No: 990535-WU
 Schedule Year Ended: December 31, 2000

Provide a schedule summarizing customers by meter size, by class, and by month; for the years 1997 through projected 2000.

Line No.	Month/ Year	(1)	(2)	(3)	(4)	(5)	(6)	(7)	(8)
		Class 3 Residential	Class 4 Commercial	Class 5 Industrial	Class 7 Public Authority	Class 8 Fire Hydrant Service	Class 9 Sprinkler System	Total	
1	<u>Meter Size: 5/8"</u>								
2	Jan-00	5,687	342		28				6,057
3	Feb-00	5,701	357		28				6,086
4	Mar-00	5,748	339		28				6,115
5	Apr-00	5,791	341		28				6,160
6	May-00	5,815	341		28				6,184
7	Jun-00	5,830	342		27				6,199
8	Jul-00	5,925	348		28				6,301
9	Aug-00	5,967	343		28				6,338
10	Sep-00	6,008	340		28				6,376
11	Oct-00	6,034	340		28				6,402
12	Nov-00	6,012	337		28				6,377
13	Dec-00	5,992	339		28				6,359
14									
15	Total	70,510	4,109	-	335	-	-	-	74,954
16									
17	<u>Meter Size: 1"</u>								
18	Jan-00	71	71		16				158
19	Feb-00	69	71		16				156
20	Mar-00	70	68		16				154
21	Apr-00	69	72		16				157
22	May-00	69	70		16				155
23	Jun-00	71	73		16				160
24	Jul-00	72	73		16				161
25	Aug-00	72	75		16				163
26	Sep-00	68	74		16				158
27	Oct-00	71	74		16				161
28	Nov-00	73	73		16				162
29	Dec-00	73	72		16				161
30									
31	Total	848	866	-	192	-	-	-	1,906
32									
33	<u>Meter Size: 2"</u>								
34	Jan-00	9	63		19		9		100
35	Feb-00	10	63		19		8		100
36	Mar-00	12	64		19		8		103
37	Apr-00	13	64		17		8		102
38	May-00	10	66		17		8		101
39	Jun-00	10	66		17		8		101
40	Jul-00	9	69		16		8		102
41	Aug-00	10	65		19		8		102
42	Sep-00	9	67		20		9		105
43	Oct-00	9	68		20		9		106
44	Nov-00	10	66		20		9		105
45	Dec-00	6	70		20		10		106
46									
47	Total	117	791	-	223	-	102		1,233

Docket No: 990535-WU
 Schedule Year Ended: December 31, 2000

Page 2 of 3

Provide a schedule summarizing customers by meter size, by class, and by month; for the years 1997 through projected 2000.

Line No.	Month/Year	(1)	(2)	(3)	(4)	(5)	(6)	(7)	(8)
		Class 3 Residential	Class 4 Commercial	Class 5 Industrial	Class 7 Public Authority	Class 8 Fire Hydrant Service	Class 9 Sprinkler System	Total	
48									
49	<u>Meter Size: 3"</u>								
50	Jan-00		13		1				14
51	Feb-00		13		1				14
52	Mar-00		11		1				12
53	Apr-00		11		1				12
54	May-00		13		1				14
55	Jun-00		15		1				16
56	Jul-00		14		1				15
57	Aug-00		17		1				18
58	Sep-00		19		1				20
59	Oct-00		19		1				20
60	Nov-00		21		1				22
61	Dec-00		20		1				21
62									
63	Total	-	186	-	12	-	-	-	198
64									
65	<u>Meter Size: 4"</u>								
66	Jan-00		5	3	1			6	15
67	Feb-00		5	3	1			8	17
68	Mar-00		5	3	2			6	16
69	Apr-00		6	3	2			7	18
70	May-00		6	3	2			6	17
71	Jun-00		6	3	2			6	17
72	Jul-00		6	3	2			6	17
73	Aug-00		6	3	2			6	17
74	Sep-00		5	3	2			6	16
75	Oct-00		5	3	2			6	16
76	Nov-00		7	3	2			7	19
77	Dec-00		5	3	2			6	16
78									
79	Total	-	67	36	22	-	-	76	201
80									
81	<u>Meter Size: 5"</u>								
82	Jan-00						17		17
83	Feb-00						17		17
84	Mar-00						17		17
85	Apr-00						17		17
86	May-00						17		17
87	Jun-00						17		17
88	Jul-00						17		17
89	Aug-00						17		17
90	Sep-00						17		17
91	Oct-00						17		17
92	Nov-00						19		19
93	Dec-00						17		17
94									
95	Total	-	-	-	-	-	206	-	206

COPY

Docket No: 990535-WU
 Schedule Year Ended: December 31, 2000

Provide a schedule summarizing customers by meter size, by class, and by month; for the years 1997 through projected 2000.

Line No.	(1) Month/ Year	(2)	(3)	(4)	(5)	(6)	(7)	(8) Total
		Class 3 Residential	Class 4 Commercial	Class 5 Industrial	Class 7 Public Authority	Class 8 Fire Hydrant Service	Class 9 Sprinkler System	
96								
97	<u>Meter Size: 6"</u>							
98	Jan-00						26	26
99	Feb-00						24	24
100	Mar-00						27	27
101	Apr-00						26	26
102	May-00						26	26
103	Jun-00						24	24
104	Jul-00						24	24
105	Aug-00						27	27
106	Sep-00						28	28
107	Oct-00						28	28
108	Nov-00						28	28
109	Dec-00						28	28
110								
111	<u>Total</u>	-	-	-	-	-	316	316
112								
113	<u>Meter Size: 8"</u>							
114	Jan-00						14	14
115	Feb-00						14	14
116	Mar-00						14	14
117	Apr-00						14	14
118	May-00						14	14
119	Jun-00						14	14
120	Jul-00						14	14
121	Aug-00						14	14
122	Sep-00						14	14
123	Oct-00						14	14
124	Nov-00						14	14
125	Dec-00						14	14
126								
127	<u>Total</u>	-	-	-	-	-	168	168
128								
129	<u>Meter Size: 10"</u>							
130	Jan-00						1	1
131	Feb-00						1	1
132	Mar-00						1	1
133	Apr-00						1	1
134	May-00						1	1
135	Jun-00						1	1
136	Jul-00						1	1
137	Aug-00						1	1
138	Sep-00						1	1
139	Oct-00						1	1
140	Nov-00						1	1
141	Dec-00						1	1
142								
143	<u>Total</u>	-	-	-	-	-	12	12
144	GRAND TOTAL	71,475	6,019	36	784	206	674	79,194

Docket No: 990535-WU
 Schedule Year Ended: December 31, 1999

Provide a schedule summarizing customers by meter size, by class, and by month; for the years 1997 through projected 2000.

Line No.	Month/Year	(1)	(2)	(3)	(4)	(5)	(6)	(7)	(8)
		Class 3 Residential	Class 4 Commercial	Class 5 Industrial	Class 7 Public Authority	Class 8 Fire Hydrant Service	Class 9 Sprinkler System	Total	
1	<u>Meter Size: 5/8"</u>								
2	Jan-99	5,531	334			28			5,893
3	Feb-99	5,547	341			28			5,916
4	Mar-99	5,582	330			28			5,940
5	Apr-99	5,615	332			28			5,975
6	May-99	5,654	332			28			6,014
7	Jun-99	5,674	333			27			6,034
8	Jul-99	5,771	337			28			6,136
9	Aug-99	5,799	334			28			6,161
10	Sep-99	5,837	332			28			6,197
11	Oct-99	5,855	331			28			6,214
12	Nov-99	5,838	330			28			6,196
13	Dec-99	5,828	331			28			6,187
14									
15	Total	68,531	3,997	-		335	-	-	72,863
16									
17	<u>Meter Size: 1"</u>								
18	Jan-99	70	69			16			155
19	Feb-99	68	69			16			153
20	Mar-99	69	67			16			152
21	Apr-99	68	70			16			154
22	May-99	68	69			16			153
23	Jun-99	70	71			16			157
24	Jul-99	71	71			16			158
25	Aug-99	71	73			16			160
26	Sep-99	68	72			16			156
27	Oct-99	70	72			16			158
28	Nov-99	72	71			16			159
29	Dec-99	72	70			16			158
30									
31	Total	837	844	-		192	-	-	1,873
32									
33	<u>Meter Size: 2"</u>								
34	Jan-99	9	62			18		8	97
35	Feb-99	10	62			18		7	97
36	Mar-99	11	63			18		7	99
37	Apr-99	12	63			17		7	99
38	May-99	10	64			17		7	98
39	Jun-99	10	64			17		7	98
40	Jul-99	9	67			16		7	99
41	Aug-99	10	64			18		7	99
42	Sep-99	9	65			19		8	101
43	Oct-99	9	66			19		8	102
44	Nov-99	10	65			19		8	102
45	Dec-99	7	68			19		9	103
46									
47	Total	116	773	-		215	-	90	1,194

COPY


Docket No: 990535-WU
 Schedule Year Ended: December 31, 1999

Provide a schedule summarizing customers by meter size, by class, and by month; for the years 1997 through projected 2000.

Line No.	Month/ Year	(1)	(2)	(3)	(4)	(5)	(6)	(7)	(8)
		Class 3 Residential	Class 4 Commercial	Class 5 Industrial	Class 7 Public Authority	Class 8 Fire Hydrant Service	Class 9 Sprinkler System	Total	
48									
49	<u>Meter Size: 3"</u>								
50	Jan-99	6	7		1				14
51	Feb-99	6	7		1				14
52	Mar-99	5	7		1				13
53	Apr-99	5	7		1				13
54	May-99	5	8		1				14
55	Jun-99	7	8		1				16
56	Jul-99	6	8		1				15
57	Aug-99	7	9		1				17
58	Sep-99	8	10		-				18
59	Oct-99	9	9		1				19
60	Nov-99	10	9		1				20
61	Dec-99	10	9		1				20
62									
63	Total	84	98	-	11	-	-	-	193
64									
65	<u>Meter Size: 4"</u>								
66	Jan-99	1	4	3	1			6	15
67	Feb-99	1	4	3	1			7	16
68	Mar-99	1	4	3	2			6	16
69	Apr-99	2	4	3	2			7	18
70	May-99	2	4	3	2			6	17
71	Jun-99	2	4	3	2			6	17
72	Jul-99	2	4	3	2			6	17
73	Aug-99	2	4	3	2			6	17
74	Sep-99	1	4	3	2			6	16
75	Oct-99	1	4	3	2			6	16
76	Nov-99	1	5	3	2			7	18
77	Dec-99	1	5	3	2			5	16
78									
79	Total	17	50	36	22	-	-	74	199
80									
81	<u>Meter Size: 5"</u>								
82	Jan-99						17		17
83	Feb-99						17		17
84	Mar-99						17		17
85	Apr-99						17		17
86	May-99						17		17
87	Jun-99						17		17
88	Jul-99						17		17
89	Aug-99						17		17
90	Sep-99						17		17
91	Oct-99						17		17
92	Nov-99						18		18
93	Dec-99						17		17
94									
95	Total	-	-	-	-	-	205	-	205



Docket No: 990535-WU
 Schedule Year Ended: December 31, 1999

Provide a schedule summarizing customers by meter size, by class, and by month; for the years 1997 through projected 2000.

Line No.	Month/ Year	(1)	(2)	(3)	(4)	(5)	(6)	(7)	(8)
		Class 3 Residential	Class 4 Commercial	Class 5 Industrial	Class 7 Public Authority	Class 8 Fire Hydrant Service	Class 9 Sprinkler System	Total	
96									
97	<u>Meter Size: 6"</u>								
98	Jan-99							25	25
99	Feb-99							24	24
100	Mar-99							26	26
101	Apr-99							25	25
102	May-99							25	25
103	Jun-99							24	24
104	Jul-99							24	24
105	Aug-99							26	26
106	Sep-99							27	27
107	Oct-99							27	27
108	Nov-99							27	27
109	Dec-99							27	27
110									
111	Total	-	-	-	-	-	-	307	307
112									
113	<u>Meter Size: 8"</u>								
114	Jan-99							13	13
115	Feb-99							13	13
116	Mar-99							13	13
117	Apr-99							13	13
118	May-99							13	13
119	Jun-99							13	13
120	Jul-99							13	13
121	Aug-99							13	13
122	Sep-99							13	13
123	Oct-99							13	13
124	Nov-99							13	13
125	Dec-99							13	13
126									
127	Total	-	-	-	-	-	-	156	156
128									
129	<u>Meter Size: 10"</u>								
130	Jan-99							1	1
131	Feb-99							1	1
132	Mar-99							1	1
133	Apr-99							1	1
134	May-99							1	1
135	Jun-99							1	1
136	Jul-99							1	1
137	Aug-99							1	1
138	Sep-99							1	1
139	Oct-99							1	1
140	Nov-99							1	1
141	Dec-99							1	1
142									
143	Total	-	-	-	-	-	-	12	12
144	GRAND TOTAL	69,585	5,762	36	775	205	639	77,002	

COPY

Docket No: 990535-WU
 Schedule Year Ended: December 31, 1998

Provide a schedule summarizing customers by meter size, by class, and by month; for the years 1997 through projected 2000.

Line No.	(1) Month/ Year	(2) Class 3 Residential	(3) Class 4 Commercial	(4) Class 5 Industrial	(5) Class 7 Public Authority	(6) Class 8 Fire Hydrant Service	(7) Class 9 Sprinkler System	(8) Total
1	<u>Meter Size: 5/8"</u>							
2	Jan-98	5,375	326		28			5,729
3	Feb-98	5,393	325		28			5,746
4	Mar-98	5,416	321		28			5,765
5	Apr-98	5,439	323		28			5,790
6	May-98	5,493	323		28			5,844
7	Jun-98	5,518	324		27			5,869
8	Jul-98	5,617	326		28			5,971
9	Aug-98	5,631	325		28			5,984
10	Sep-98	5,666	324		28			6,018
11	Oct-98	5,676	322		28			6,026
12	Nov-98	5,664	323		28			6,015
13	Dec-98	5,664	323		28			6,015
14								
15	Total	66,552	3,885	-	335	-	-	70,772
16								
17	<u>Meter Size: 1"</u>							
18	Jan-98	69	67		16			152
19	Feb-98	67	67		16			150
20	Mar-98	68	66		16			150
21	Apr-98	67	68		16			151
22	May-98	67	68		16			151
23	Jun-98	69	69		16			154
24	Jul-98	70	69		16			155
25	Aug-98	70	71		16			157
26	Sep-98	68	70		16			154
27	Oct-98	69	70		16			155
28	Nov-98	71	69		16			156
29	Dec-98	71	68		16			155
30								
31	Total	826	822	-	192	-	-	1,840
32								
33	<u>Meter Size: 2"</u>							
34	Jan-98	9	61		17		7	94
35	Feb-98	10	61		17		6	94
36	Mar-98	10	62		17		6	95
37	Apr-98	11	62		17		6	96
38	May-98	10	62		17		6	95
39	Jun-98	10	62		17		6	95
40	Jul-98	9	65		16		6	96
41	Aug-98	10	63		17		6	96
42	Sep-98	9	63		18		7	97
43	Oct-98	9	64		18		7	98
44	Nov-98	10	64		18		7	99
45	Dec-98	8	66		18		8	100
46								
47	Total	115	755	-	207	-	78	1,155

Docket No: 990535-WU
 Schedule Year Ended: December 31, 1998

Provide a schedule summarizing customers by meter size, by class, and by month; for the years 1997 through projected 2000.

Line No.	Month/ Year	(1)	(2)	(3)	(4)	(5)	(6)	(7)	(8)
		Class 3 Residential	Class 4 Commercial	Class 5 Industrial	Class 7 Public Authority	Class 8 Fire Hydrant Service	Class 9 Sprinkler System	Total	
48									
49	<u>Meter Size: 3"</u>								
50	Jan-98	6	7		1				14
51	Feb-98	6	7		1				14
52	Mar-98	6	7		1				14
53	Apr-98	6	7		1				14
54	May-98	6	7		1				14
55	Jun-98	8	7		1				16
56	Jul-98	7	7		1				15
57	Aug-98	7	8		1				16
58	Sep-98	8	9		-				17
59	Oct-98	9	8		1				18
60	Nov-98	9	8		1				18
61	Dec-98	10	8		1				19
62									
63	Total	88	90	-	11	-	-	-	189
64									
65	<u>Meter Size: 4"</u>								
66	Jan-98	1	4	3	1			6	15
67	Feb-98	1	4	3	1			6	15
68	Mar-98	1	4	3	2			6	16
69	Apr-98	2	4	3	2			7	18
70	May-98	2	4	3	2			6	17
71	Jun-98	2	4	3	2			6	17
72	Jul-98	2	4	3	2			6	17
73	Aug-98	2	4	3	2			6	17
74	Sep-98	1	4	3	2			6	16
75	Oct-98	1	4	3	2			6	16
76	Nov-98	1	5	3	2			6	17
77	Dec-98	1	5	3	2			5	16
78									
79	Total	17	50	36	22	-	-	72	197
80									
81	<u>Meter Size: 5"</u>								
82	Jan-98						17		17
83	Feb-98						17		17
84	Mar-98						17		17
85	Apr-98						17		17
86	May-98						17		17
87	Jun-98						17		17
88	Jul-98						17		17
89	Aug-98						17		17
90	Sep-98						17		17
91	Oct-98						17		17
92	Nov-98						17		17
93	Dec-98						17		17
94									
95	Total	-	-	-	-	-	204	-	204

Y
 20

Docket No: 990535-WU
 Schedule Year Ended: December 31, 1998

Provide a schedule summarizing customers by meter size, by class, and by month; for the years 1997 through projected 2000.

Line No.	(1) Month/ Year	(2)	(3)	(4)	(5)	(6)	(7)	(8) Total
		Class 3 Residential	Class 4 Commercial	Class 5 Industrial	Class 7 Public Authority	Class 8 Fire Hydrant Service	Class 9 Sprinkler System	
96								
97	<u>Meter Size: 6"</u>							
98	Jan-98						24	24
99	Feb-98						24	24
100	Mar-98						25	25
101	Apr-98						24	24
102	May-98						24	24
103	Jun-98						24	24
104	Jul-98						24	24
105	Aug-98						25	25
106	Sep-98						26	26
107	Oct-98						26	26
108	Nov-98						26	26
109	Dec-98						26	26
110								
111	Total	-	-	-	-	-	298	298
112								
113	<u>Meter Size: 8"</u>							
114	Jan-98						12	12
115	Feb-98						12	12
116	Mar-98						12	12
117	Apr-98						12	12
118	May-98						12	12
119	Jun-98						12	12
120	Jul-98						12	12
121	Aug-98						12	12
122	Sep-98						12	12
123	Oct-98						12	12
124	Nov-98						12	12
125	Dec-98						12	12
126								
127	Total	-	-	-	-	-	144	144
128								
129	<u>Meter Size: 10"</u>							
130	Jan-98						1	1
131	Feb-98						1	1
132	Mar-98						1	1
133	Apr-98						1	1
134	May-98						1	1
135	Jun-98						1	1
136	Jul-98						1	1
137	Aug-98						1	1
138	Sep-98						1	1
139	Oct-98						1	1
140	Nov-98						1	1
141	Dec-98						1	1
142								
143	Total	-	-	-	-	-	12	12
144	GRAND TOTAL	67,598	5,602	36	767	204	604	74,811

Docket No: 990535-WU
 Schedule Year Ended: December 31, 1997

Provide a schedule summarizing customers by meter size, by class, and by month; for the years 1997 through projected 2000.

Line No.	(1) Month/ Year	(2)	(3)	(4)	(5)	(6)	(7)	(8)
		Class 3 Residential	Class 4 Commercial	Class 5 Industrial	Class 7 Public Authority	Class 8 Fire Hydrant Service	Class 9 Sprinkler System	Total
1	<u>Meter Size: 5/8"</u>							
2	Jan-97	5,212	267		29			5,508
3	Feb-97	5,210	309		28			5,547
4	Mar-97	5,238	322		28			5,588
5	Apr-97	5,253	322		28			5,603
6	May-97	5,278	324		28			5,630
7	Jun-97	5,308	323		28			5,659
8	Jul-97	5,323	318		28			5,669
9	Aug-97	5,328	322		28			5,678
10	Sep-97	5,364	324		28			5,716
11	Oct-97	5,358	323		28			5,709
12	Nov-97	5,360	328		28			5,716
13	Dec-97	5,385	325		28			5,738
14								
15	Total	63,617	3,807	-	337	-	-	67,761
16								
17	<u>Meter Size: 1"</u>							
18	Jan-97	69	61		16			146
19	Feb-97	65	65		16			146
20	Mar-97	65	65		16			146
21	Apr-97	65	65		16			146
22	May-97	65	65		16			146
23	Jun-97	66	64		16			146
24	Jul-97	66	65		16			147
25	Aug-97	66	65		16			147
26	Sep-97	68	65		16			149
27	Oct-97	69	65		16			150
28	Nov-97	68	65		16			149
29	Dec-97	71	65		16			152
30								
31	Total	803	775	-	192	-	-	1,770
32								
33	<u>Meter Size: 2"</u>							
34	Jan-97	14	56		16		5	91
35	Feb-97	8	61		16		5	90
36	Mar-97	8	62		17		5	92
37	Apr-97	8	61		17		5	91
38	May-97	8	60		17		5	90
39	Jun-97	8	59		17		5	89
40	Jul-97	9	60		17		5	91
41	Aug-97	9	60		17		5	91
42	Sep-97	9	60		17		6	92
43	Oct-97	9	60		17		6	92
44	Nov-97	9	62		17		6	94
45	Dec-97	9	61		17		6	93
46								
47	Total	108	722	-	202	-	64	1,096

XEROX

Docket No: 990535-WU
 Schedule Year Ended: December 31, 1997

Provide a schedule summarizing customers by meter size, by class, and by month; for the years 1997 through projected 2000.

Line No.	(1) Month/ Year	(2)	(3)	(4)	(5)	(6)	(7)	(8) Total
		Class 3 Residential	Class 4 Commercial	Class 5 Industrial	Class 7 Public Authority	Class 8 Fire Hydrant Service	Class 9 Sprinkler System	
48								
49	<u>Meter Size: 3"</u>							
50	Jan-97	9	3		1			13
51	Feb-97	6	7		1			14
52	Mar-97	6	7		1			14
53	Apr-97	6	7		1			14
54	May-97	8	7		1			16
55	Jun-97	8	7		1			16
56	Jul-97	9	7		1			17
57	Aug-97	9	7		1			17
58	Sep-97	10	7		1			18
59	Oct-97	10	7		1			18
60	Nov-97	8	7		1			16
61	Dec-97	10	7		1			18
62								
63	Total	99	80	-	12	-	-	191
64								
65	<u>Meter Size: 4"</u>							
66	Jan-97	-	4	3	1		3	11
67	Feb-97	-	5	3	1		3	12
68	Mar-97	-	5	3	1		3	12
69	Apr-97	-	5	3	1		3	12
70	May-97	-	5	3	1		3	12
71	Jun-97	-	5	3	1		3	12
72	Jul-97	-	5	3	1		3	12
73	Aug-97	-	5	3	1		3	12
74	Sep-97	1	6	3	1		4	15
75	Oct-97	1	6	3	1		4	15
76	Nov-97	1	6	3	1		4	15
77	Dec-97	1	6	3	1		4	15
78								
79	Total	4	63	36	12	-	40	155
80								
81	<u>Meter Size: 5"</u>							
82	Jan-97					19		19
83	Feb-97					19		19
84	Mar-97					19		19
85	Apr-97					18		18
86	May-97					18		18
87	Jun-97					17		17
88	Jul-97					17		17
89	Aug-97					17		17
90	Sep-97					17		17
91	Oct-97					17		17
92	Nov-97					20		20
93	Dec-97					17		17
94								
95	Total	-	-	-	-	215	-	215

Docket No: 990535-WU
 Schedule Year Ended: December 31, 1997

Provide a schedule summarizing customers by meter size, by class, and by month; for the years 1997 through projected 2000.

Line No.	(1) Month/ Year	(2)	(3)	(4)	(5)	(6)	(7)	(8)
		Class 3 Residential	Class 4 Commercial	Class 5 Industrial	Class 7 Public Authority	Class 8 Fire Hydrant Service	Class 9 Sprinkler System	Total
96								
97	<u>Meter Size: 6"</u>							
98	Jan-97				-		20	20
99	Feb-97				-		22	22
100	Mar-97				1		21	22
101	Apr-97				1		21	22
102	May-97				1		21	22
103	Jun-97				1		22	23
104	Jul-97				1		22	23
105	Aug-97				1		22	23
106	Sep-97				1		22	23
107	Oct-97				1		22	23
108	Nov-97				1		23	24
109	Dec-97				1		23	24
110								
111	Total	-	-	-	10	-	261	271
112								
113	<u>Meter Size: 8"</u>							
114	Jan-97						10	10
115	Feb-97						10	10
116	Mar-97						10	10
117	Apr-97						10	10
118	May-97						10	10
119	Jun-97						10	10
120	Jul-97						10	10
121	Aug-97						11	11
122	Sep-97						12	12
123	Oct-97						12	12
124	Nov-97						12	12
125	Dec-97						12	12
126								
127	Total	-	-	-	-	-	129	129
128								
129	<u>Meter Size: 10"</u>							
130	Jan-97						1	1
131	Feb-97						1	1
132	Mar-97						1	1
133	Apr-97						1	1
134	May-97						1	1
135	Jun-97						1	1
136	Jul-97						1	1
137	Aug-97						1	1
138	Sep-97						1	1
139	Oct-97						1	1
140	Nov-97						1	1
141	Dec-97						1	1
142								
143	Total	-	-	-	-	-	12	12
144	GRAND TOTAL	64,631	5,447	36	765	215	506	71,600

COPY

Docket No: 990535-WU
 Schedule Year Ended: December 31, 1996

Provide a schedule summarizing customers by meter size, by class, and by month; for the years 1997 through projected 2000.

Line No.	(1) Month/ Year	(2)	(3)	(4)	(5)	(6)	(7)	(8) Total
		Class 3 Residential	Class 4 Commercial	Class 5 Industrial	Class 7 Public Authority	Class 8 Fire Hydrant Service	Class 9 Sprinkler System	
1	<u>Meter Size: 5/8"</u>							
2	Jan-96	5,031	271		28			5,330
3	Feb-96	5,040	275		28			5,343
4	Mar-96	5,073	272		28			5,373
5	Apr-96	5,067	272		28			5,367
6	May-96	5,095	270		28			5,393
7	Jun-96	5,130	272		28			5,430
8	Jul-96	5,136	271		28			5,435
9	Aug-96	5,154	270		28			5,452
10	Sep-96	5,174	270		29			5,473
11	Oct-96	5,179	270		29			5,478
12	Nov-96	5,194	266		29			5,489
13	Dec-96	5,194	268		29			5,491
14								
15	Total	61,467	3,247	-	340	-	-	65,054
16								
17	<u>Meter Size: 1"</u>							
18	Jan-96	65	64		12			141
19	Feb-96	65	63		13			141
20	Mar-96	66	64		13			143
21	Apr-96	66	64		13			143
22	May-96	65	65		13			143
23	Jun-96	67	64		15			146
24	Jul-96	67	63		15			145
25	Aug-96	67	64		15			146
26	Sep-96	70	61		15			146
27	Oct-96	66	62		15			143
28	Nov-96	67	62		15			144
29	Dec-96	68	62		15			145
30								
31	Total	799	758	-	169	-	-	1,726
32								
33	<u>Meter Size: 2"</u>							
34	Jan-96	12	59		13		4	88
35	Feb-96	12	62		13		4	91
36	Mar-96	13	56		14		4	87
37	Apr-96	13	56		16		4	89
38	May-96	13	56		16		4	89
39	Jun-96	13	56		16		4	89
40	Jul-96	13	56		16		4	89
41	Aug-96	13	57		15		4	89
42	Sep-96	13	56		16		4	89
43	Oct-96	13	55		16		4	88
44	Nov-96	14	55		16		5	90
45	Dec-96	15	56		16		5	92
46								
47	Total	157	680	-	183	-	50	1,070

Docket No: 990535-WU
 Schedule Year Ended: December 31, 1996

Provide a schedule summarizing customers by meter size, by class, and by month; for the years 1997 through projected 2000.

Line No.	(1) Month/ Year	(2) Class 3 Residential	(3) Class 4 Commercial	(4) Class 5 Industrial	(5) Class 7 Public Authority	(6) Class 8 Fire Hydrant Service	(7) Class 9 Sprinkler System	(8) Total
48								
49	<u>Meter Size: 3"</u>							
50	Jan-96	10	3		1			14
51	Feb-96	10	3		1			14
52	Mar-96	9	3		1			13
53	Apr-96	8	3		1			12
54	May-96	8	4		1			13
55	Jun-96	10	4		1			15
56	Jul-96	10	4		1			15
57	Aug-96	11	3		1			15
58	Sep-96	14	3		2			19
59	Oct-96	12	3		1			16
60	Nov-96	11	3		2			16
61	Dec-96	8	3		1			12
62								
63	<u>Total</u>	<u>121</u>	<u>39</u>	<u>-</u>	<u>14</u>	<u>-</u>	<u>-</u>	<u>174</u>
64								
65	<u>Meter Size: 4"</u>							
66	Jan-96	-	5	3	-		5	13
67	Feb-96	-	5	3	-		5	13
68	Mar-96	-	5	3	-		5	13
69	Apr-96	-	6	2	-		6	14
70	May-96	-	5	3	-		5	13
71	Jun-96	-	5	3	-		5	13
72	Jul-96	-	5	3	-		5	13
73	Aug-96	-	5	3	-		5	13
74	Sep-96	-	5	3	1		5	14
75	Oct-96	-	5	3	1		5	14
76	Nov-96	-	5	3	1		5	14
77	Dec-96	-	5	3	1		5	14
78								
79	<u>Total</u>	<u>-</u>	<u>61</u>	<u>35</u>	<u>4</u>	<u>-</u>	<u>61</u>	<u>161</u>
80								
81	<u>Meter Size: 5"</u>							
82	Jan-96					17		17
83	Feb-96					17		17
84	Mar-96					17		17
85	Apr-96					17		17
86	May-96					17		17
87	Jun-96					17		17
88	Jul-96					17		17
89	Aug-96					19		19
90	Sep-96					18		18
91	Oct-96					19		19
92	Nov-96					19		19
93	Dec-96					19		19
94								
95	<u>Total</u>	<u>-</u>	<u>-</u>	<u>-</u>	<u>-</u>	<u>213</u>	<u>-</u>	<u>213</u>

Docket No: 990535-WU
 Schedule Year Ended: December 31, 1996

Provide a schedule summarizing customers by meter size, by class, and by month; for the years 1997 through projected 2000.

Line No.	(1) Month/ Year	(2)	(3)	(4)	(5)	(6)	(7)	(8) Total
		Class 3 Residential	Class 4 Commercial	Class 5 Industrial	Class 7 Public Authority	Class 8 Fire Hydrant Service	Class 9 Sprinkler System	
96								
97	<u>Meter Size: 6"</u>							
98	Jan-96				-		22	22
99	Feb-96				-		22	22
100	Mar-96				-		22	22
101	Apr-96				-		22	22
102	May-96				-		22	22
103	Jun-96				-		22	22
104	Jul-96				-		22	22
105	Aug-96				-		23	23
106	Sep-96				-		21	21
107	Oct-96				-		21	21
108	Nov-96				-		21	21
109	Dec-96				-		21	21
110								
111	Total	-	-	-	-	-	261	261
112								
113	<u>Meter Size: 8"</u>							
114	Jan-96						7	7
115	Feb-96						7	7
116	Mar-96						7	7
117	Apr-96						9	9
118	May-96						9	9
119	Jun-96						9	9
120	Jul-96						9	9
121	Aug-96						10	10
122	Sep-96						10	10
123	Oct-96						10	10
124	Nov-96						10	10
125	Dec-96						10	10
126								
127	Total	-	-	-	-	-	107	107
128								
129	<u>Meter Size: 10"</u>							
130	Jan-96						-	-
131	Feb-96						-	-
132	Mar-96						-	-
133	Apr-96						-	-
134	May-96						-	-
135	Jun-96						-	-
136	Jul-96						-	-
137	Aug-96						1	1
138	Sep-96						1	1
139	Oct-96						1	1
140	Nov-96						1	1
141	Dec-96						1	1
142								
143	Total	-	-	-	-	-	5	5
144	GRAND TOTAL	62,544	4,785	35	710	213	484	68,771

Margin Reserve Calculations
Water Distribution Systems

Florida Public Service Commission

Company: Florida Public Utilities Company
Docket No.: 990535-WU
Historic Year Ended: December 31, 1998

Schedule F-8
Page 1 of 2
Preparer: Patrick M. Foster P.E.

Explanation: If a margin reserve is requested, provide all calculations and analysis used to determine the amount of margin reserve for each portion of used and useful plant.

Recap Schedules: F-5, F-6, F-7

N/A

Company: Florida Public Utilities Company
Docket No.: 990535-WU
Test Year Ended: December 31, 2000

Schedule F-8
Page 2 of 2
Preparer: Patrick M. Foster P.E.

Explanation: If a margin reserve is requested, provide all calculations and analysis used to determine the amount of margin reserve for each portion of used and useful plant.

Recap Schedules: F-5, F-6, F-7

Calculation:	<u>Residential Customers</u>		
	<u>Year End</u>	<u>Ave Day Demand (gal.)</u>	<u>gpd/customer</u>
	1995	1,620,000	321
	1996	1,905,000	366
	1997	1,900,000	353
	1998	2,254,000	400
	Average gpd/ERC		360

$$\begin{aligned} \text{Margin Reserve} &= 2.0 \times 456 \text{ ERC/Year} = 912 \text{ ERC} \\ &= 912 \times 360 = 328,320 \text{ gpd} \end{aligned}$$

Company: Florida Public Utilities Company
Docket No.: 990535-WU
Historic Year Ended: December 31, 1998

Schedule F-7
Page 1 of 1
Preparer: Patrick M. Foster P.E.

Explanation: Provide all calculations, analyses and governmental requirements used to determine the used and useful percentages for the water distribution and wastewater collection systems for the historical and the projected test year (if applicable). The capacity should be in terms of ability to serve a designated number of connections. It should then be related to actual connected density for historical year calculations. Explain all assumptions for projected calculations. If the distribution and collection systems are entirely contributed or built-out, this schedule is not required.

Recap Schedules: A-5,A-6,A-9,A-10,B-13,B-14

Calculation:	Customers			ERC's	
	<u>Year-End</u>	<u>Total</u>	<u>Growth</u>	<u>Total</u>	<u>Growth</u>
	1991	4,960		5,925	
	1992	5,092	132	5,794	-131
	1993	5,247	155	6,631	837
	1994	5,409	162	6,431	-200
	1995	5,555	146	6,850	419
	1996	5,728	173	7,675	825
	1997	5,965	237	7,919	244
	1998	6,232	267	9,044	1,125
	Average Annual Growth		182		456
	ERC's (1998 Average)			9,044	
	Margin Reserve	2.0 x Avg Growth)		<u>912</u>	
	Total ERC's			9,956	
	Potential Lots			1,500	
Density Test				100.00%	

Used and Useful Calculations
Water Treatment Plant

Florida Public Service

Company: Florida Public Utilities Company
Docket No.: 990535-WU
Historic Year Ended: December 31, 1998

Schedule F-5
Page 1 of 2
Preparer: Patrick M. Foster P.E.

Explanation: Provide all calculations, analyses and governmental requirements used to determine the used and useful percentages for the water treatment plant(s) for the historical test year and the projected test year (if applicable).

Recap Schedules: A-5,A-9,B-13

Well No.	Yield of Well (GPM)	
15 (Emergency/Standby)	900	
18	1,500	
26	1,500	
27	1,500	
	<u>5,400</u>	
Less: Standby Wells	<u>(900)</u>	
Supply Capacity	4,500 gpm or	6,480,000 gpd
Large Ground Storage Tank - #1WW	500,000	
Small Ground Storage Tank - #1WW	<u>175,000</u>	
	675,000	
Less: Equalization	<u>179,500</u>	
	495,500	
Elevated Storage Tank - #1WW	<u>75,000</u>	
Storage Capacity - #1WW		570,500 gpd
Large Ground Storage Tank - #2WW	500,000	
Small Ground Storage Tank - #2WW	<u>120,000</u>	
	620,000	
Less: Equalization	<u>169,600</u>	
Storage Capacity - #2WW		<u>450,400 gpd</u>
Total System Capacity		7,500,900 gpd
Maximum Daily Demand	6/16/98 7,161,140	
Require Fire Flow	<u>580,320</u>	
		7,741,460 gpd
Used and Useful Percentage		<u>100.00%</u>

Used and Useful Calculations
Water Treatment Plant

Florida Public Service Commission

Company: Florida Public Utilities Company
Docket No.: 990535-WU
Test Year Ended: December 31, 2000

Schedule F-5
Page 2 of 2
Preparer: Patrick M. Foster P.E.

Explanation: Provide all calculations, analyses and governmental requirements used to determine the used and useful percentages for the water treatment plant(s) for the historical test year and the projected test year (if applicable).

Recap Schedules: A-5,A-9,B-13

Well No.	Yield of Well (GPM)	
15 (Emergency/Standby)	900	
18	1,500	
26	1,500	
27 (Emergency/Standby)	1,500	
31 (New)	1,600	
32 (New Emergency/Standby)	<u>1,600</u>	
	8,600	
Less: Standby Wells	<u>(4000)</u>	
	4,600 gpm or	6,624,000 gpd
	Supply Capacity	
Large Ground Storage Tank - #1WW	500,000	
Small Ground Storage Tank - #1WW	<u>175,000</u>	
	675,000	
Less: Equalization	<u>224,500</u>	
	450,500	
Elevated Storage Tank - #1WW	<u>500,000</u>	
	950,500 gpd	
	Storage Capacity - #1WW	
Large Ground Storage Tank - #2WW	500,000	
Small Ground Storage Tank - #2WW	<u>120,000</u>	
	620,000	
Less: Equalization	<u>169,600</u>	
	450,400 gpd	
	Storage Capacity - #2WW	
Large Ground Storage Tank - #3WW (New)	500,000	
Less: Equalization	<u>96,800</u>	
	403,200	
	Storage Capacity - #3WW	
Total System Capacity		8,428,100 gpd
Maximum Daily Demand	7,680,000	
Require Fire Flow	<u>580,320</u>	
		8,260,320 gpd
Margin Reserve		328,320 gpd
Used and Useful Percentage		<u>100.00%</u>

Schedule of Water Rate Base

Florida Public Service Commission

Company: Florida Public Utilities Company
Fernandina Beach Water Division

Schedule: A-1

Page 1 of 3

Docket No.: 990535-WU

Preparer: Jennifer Starr

Schedule Year Ended: December 31, 2000

Interim [] Final [x]

Revised 11/3/99

Historic [] or Projected [x]

Explanation: Provide the calculation of average rate base for the test year, showing all adjustments.
All non-used and useful items should be reported as plant held for future use.

Line No.	(1) Description	(2) Per Books Average Balance 12/31/00	(3) Utility Adjustments	(4) Adjusted Average Balance 12/31/00	(5) Supporting Schedules
1	Utility Plant in service	14,106,174	382,305	14,488,479	A-5
2	Utility Plant in service-Common	-	218,686	218,686	H-6
3	Utility Land & Land Rights	1,717	22,670	24,387	A-5
4	Utility Land & Land Rights-Common	-	14,703	14,703	H-6
5	Less: Non-Used & Useful Plant	-	-	-	A-7
6	Construction Work in Progress	360,692	(360,692)	-	H-10
7	Construction Work in Progress-Common	-	-	-	H-6
8	Less: Accumulated Depreciation	(3,042,872)	(182,253)	(3,225,125)	A-9
9	Less: Accumulated Depreciation-Common		(68,954)	(68,954)	H-7
10	Less: CIAC	(3,603,453)		(3,603,453)	A-12
11	Accumulated Amortization fo CIAC	654,597		654,597	A-14
12	Acquisition Adjustments			-	-
13	Accum. Amort. Of Acq. Adjustments			-	-
14	Less: Advances For Construction	(571,360)		(571,360)	A-19
15	Working Capital Allowance	228,290		228,290	A-17
16	Total Rate Base	<u>8,133,785</u>	<u>26,465</u>	<u>8,160,250</u>	

Schedule of Water Rate Base

Florida Public Service Commission

Company: Florida Public Utilities Company
Fernandina Beach Water Division

Schedule: A-1

Page 2 of 3

Docket No.: 990535-WU

Preparer: Jennifer Starr

Schedule Year Ended: December 31, 1999

Interim Final

Revised 11/3/99

Historic or Projected

Explanation: Provide the calculation of average rate base for the projected year, showing all adjustments.

All non-used and useful items should be reported as plant held for future use.

Line No.	(1) Description	(2) Per Books Average Balance 12/31/99	(3) Utility Adjustments	(4) Adjusted Average Balance 12/31/99	(5) Supporting Schedules
1	Utility Plant in service	11,812,365	360,568	12,172,933	A-5
2	Utility Plant in service-Common	-	159,964	159,964	H-6
3	Utility Land & Land Rights	1,820	22,670	24,490	A-5
4	Utility Land & Land Rights-Common	-	14,729	14,729	H-6
5	Less: Non-Used & Useful Plant	-	-	-	A-7
6	Construction Work in Progress	693,203	(693,203)	-	H-10
7	Construction Work in Progress-Common	-	-	-	H-6
8	Less: Accumulated Depreciation	(2,799,011)	(159,464)	(2,958,475)	A-9
9	Less: Accumulated Depreciation-Common	-	(54,842)	(54,842)	H-7
10	Less: CIAC	(3,429,581)		(3,429,581)	A-12
11	Accumulated Amortization fo CIAC	560,432		560,432	A-14
12	Acquisition Adjustments	-		-	-
13	Accum. Amort. Of Acq. Adjustments	-		-	-
14	Less: Advances For Construction	(485,255)		(485,255)	A-19
15	Working Capital Allowance	211,295		211,295	A-17
16	Total Rate Base	<u>6,565,268</u>	<u>(349,578)</u>	<u>6,215,690</u>	

Schedule of Water Plant in Service
 Annual Balances Subsequent to Last Established Rate Base

Florida Public Service Commission

Company: Florida Public Utilities Company
 Fernandina Beach Water Division
 Docket No: 990535-WU
 Test Year Ended: December 31, 2000

Schedule: A-4
 Page 1 of 2
 Preparer: Jennifer Starr

Revised 11/3/99

Explanation: Provide the annual balance of the original cost of plant in service, for water and sewer separately, for all years since either rate base was last established by this Commission, or the date of inception of utility service if rate base has not been established previously by this Commission; and yearly additions, retirements, and adjustments by dollar amount up to the end of the test year. Provide an additional page if necessary. If a projected test year is used, include the projected annual additions and/or retirements specifically identify those amounts.

Line No.	(1) Description	(2) Water
1	12/31/86 Balance	3,441,640
2	1987 Additions	699,814
3	1987 Retirements	(13,626)
4		
5	12/31/87 Balance	4,127,828
6	1988 Additions	526,244
7	1988 Retirements	(9,686)
8	1989 Transfers	3,230
9		
10	12/31/88 Balance	4,647,616
11	1989 Additions	357,568
12	1989 Retirements	(22,977)
13		
14	12/31/89 Balance	4,982,207
15	1990 Additions	1,182,755
16	1990 Retirements	(15,517)
17		
18	12/31/90 Balance	6,149,445
19	1991 Additions	512,369
20	1991 Retirements	(75,084)
21	1991 Adjustments	2,471
22		
23	12/31/91 Balance	-6,589,201
24	1992 Additions	351,936
25	1992 Retirements	(53,262)
26		
27	12/31/92 Balance	6,887,875
28	1993 Additions	820,345
29	1993 Retirements	(35,012)
30		
31	12/31/93 Balance	7,673,208
32	1994 Additions	631,696
33	1994 Retirements	(6,404)
34		
35	12/31/94 Balance	8,298,500

Schedule of Water Plant in Service
 Annual Balances Subsequent to Last Established Rate Base

Florida Public Service Commission

Schedule: A-4

Page 2 of 2

Company: Florida Public Utilities Company
 Fernandina Beach Water Division

Preparer: Jennifer Starr

Docket No: 990535-WU

Test Year Ended: December 31, 2000

Revised 11/3/99

Explanation: Provide the annual balance of the original cost of plant in service, for water and sewer separately, for all years since either rate base was last established by this Commission, or the date of inception of utility service if rate base has not been established previously by this Commission; and yearly additions, retirements, and adjustments by dollar amount up to the end of the test year. Provide an additional page if necessary. If a projected test year is used, include the projected annual additions and/or retirements specifically identify those amounts.

Line No.	(1) Description	(2) Water
1	12/31/94 Balance	8,298,500
2	1995 Additions	456,894
3	1995 Retirements	(17,448)
4		
5	12/31/95 Balance	8,737,946
6	1996 Additions	479,731
7	1996 Retirements	(27,763)
8		
9	12/31/96 Balance	9,189,914
10	1997 Additions	602,063
11	1997 Retirements	(1,549)
12		
13	12/31/97 Balance	9,790,428
14	1998 Additions	1,211,087
15	1998 Retirements	(61,554)
16	1998 Transfers	98,689
17		
18	12/31/98 Balance	11,038,650
19	1999 Additions	2,421,653
20	1999 Retirements	(155,794)
21		
22	12/31/99 Balance	13,304,509
23	2000 Additions	-1,756,196
24	2000 Retirements	(86,400)
25		
26	12/31/00 Balance	14,974,305

Supporting Schedules: A-5

Recap Schedules:

Schedule of Water Plant in Service By Primary Account
 Test Year Average Balance

Florida Public Service Commission

Schedule: A-5

Page 1 of 7

Company: Florida Public Utilities Company
 Fernandina Beach Water Division
 Docket No: 990535-WU

Preparer: Jennifer Starr

Recap Schedules: A-1, A-4

Schedule Year Ended: December 31, 2000

Historic [] or Projected [X]

Revised 11/3/99

Line No.	(1) Account No. and Name	(2)	(3)	(4)	(5)	(6)
		13-Month Average 12/31/98	13-Month Average 12/31/99	13-Month Average 12/31/00	Non-Used Useful %	Non-Used Amount
1	<u>INTANGIBLE PLANT</u>					
2	301.1 Organization	-	-	-	0.00%	0
3	302.1 Franchises	-	-	-	0.00%	0
4	339.1 Other Plant & Misc. Equip	-	-	-	0.00%	0
5	<u>SOURCE OF SUPPLY AND PUMPING PLANT</u>					
6	303.2 Land & Land Rights	223	103	-	0.00%	0
7	304.2 Structures & Improvements	314,877	575,202	808,989	0.00%	0
8	305.2 Collect. & Impound. Reservoirs	-	-	-	0.00%	0
9	306.2 Lake, River & Other Intakes	-	-	-	0.00%	0
10	307.2 Wells & Springs	58,841	57,304	57,304	0.00%	0
11	308.2 Infiltration Galleries & Tunnels	-	-	-	0.00%	0
12	309.2 Supply Mains	-	-	-	0.00%	0
13	310.2 Power Generation Equip	191,040	191,040	191,040	0.00%	0
14	311.2 Pumping Equip	621,319	744,467	819,935	0.00%	0
15	339.2 Other Plant & Misc. Equip	9,980	14,305	14,305	0.00%	0
16	<u>WATER TREATMENT PLANT</u>					
17	303.3 Land & Land Rights	-	-	-	0.00%	0
18	304.3 Structures & Improvements	38,454	39,960	159,729	0.00%	0
19	320.3 Water Treatment Equip	428,954	448,514	527,680	0.00%	0
20	339.3 Other Plant & Miscellaneous Equipment	-	-	-	0.00%	0
21	<u>TRANSMISSION & DISTRIBUTION PLANT</u>					
22	303.4 Land & Land Rights	-	-	-	0.00%	0
23	304.4 Structures & Improvements	-	-	-	0.00%	0
24	330.4 Distr. Reservoirs & Standpipes	812,972	1,003,446	1,609,440	0.00%	0
25	331.4 Transm. & Distribution Mains	4,772,595	5,332,257	6,054,211	0.00%	0
26	333.4 Services	1,543,363	1,705,268	1,852,443	0.00%	0
27	334.4 Meters & Meter Installations	433,283	534,513	627,949	0.00%	0
28	335.4 Hydrants	907,430	958,747	1,041,705	0.00%	0
29	339.4 Other Plant & Misc. Equip	14	42	42	0.00%	0
30	<u>GENERAL PLANT</u>					
31	303.5 Land & Land Rights	1,716	1,717	1,717	0.00%	0
32	304.5 Structures & Improvements	15,094	21,495	86,110	0.00%	0
33	340.5 Office Furniture & Equip	-	-	-	0.00%	0
34	341.5 Transportation Equip	7,591	110,997	154,145	0.00%	0
35	342.5 Stores Equip	2,161	5,699	28,161	0.00%	0
36	343.5 Tools, Shop & Garage Equip	44,809	48,458	52,335	0.00%	0
37	344.5 Laboratory Equip	4,207	4,207	4,207	0.00%	0
38	345.5 Power Operated Equip	7,578	16,273	16,273	0.00%	0
39	346.5 Communication Equip	171	171	171	0.00%	0
40	347.5 Miscellaneous Equip	-	-	-	0.00%	0
41	348.5 Other Tangible Plant	-	-	-	0.00%	0
42	TOTAL	10,216,672	11,814,185	14,107,891		0

Schedule of Water Plant in Service By Primary Account
 Test Year Average Balance

Florida Public Service Commission

Company: Florida Public Utilities Company
 Fernandina Beach Water Division
 Docket No: 990535-WU

Schedule: A-5

Page 2 of 7

Preparer: Jennifer Starr

Recap Schedules: A-1, A-4

Schedule Year Ended: December 31, 2000
 Historic [] or Projected [X]

Explanation: Provide month ending balances for each month of the test year and the ending balance for the prior year.

Revised 11/3/99

Line No.	(1) Account No. and Name	(2) Prior Year 12/31/99	(3) Jan-00	(4) Feb-00	(5) Mar-00	(6) Apr-00	(7) May-00	(8) Jun-00	(9) Jul-00	(10) Aug-00	(11) Sep-00	(12) Oct-00	(13) Nov-00	(14) Dec-00	(15) Average Balance
1	<u>INTANGIBLE PLANT</u>														
2	301.1 Organization	-	-	-	-	-	-	-	-	-	-	-	-	-	-
3	302.1 Franchises	-	-	-	-	-	-	-	-	-	-	-	-	-	-
4	339.1 Other Plant & Misc. Equip	-	-	-	-	-	-	-	-	-	-	-	-	-	-
5	<u>SOURCE OF SUPPLY AND PUM</u>														
6	303.2 Land & Land Rights	-	-	-	-	-	-	-	-	-	-	-	-	-	-
7	304.2 Structures & Improvements	723,835	723,835	723,835	723,835	723,835	723,835	723,835	908,335	908,335	908,335	908,335	908,335	908,335	808,989
8	305.2 Collect. & Impound. Reservoirs	-	-	-	-	-	-	-	-	-	-	-	-	-	-
9	306.2 Lake, River & Other Intakes	-	-	-	-	-	-	-	-	-	-	-	-	-	-
10	307.2 Wells & Springs	57,304	57,304	57,304	57,304	57,304	57,304	57,304	57,304	57,304	57,304	57,304	57,304	57,304	57,304
11	308.2 Infiltration Galleries & Tunnels	-	-	-	-	-	-	-	-	-	-	-	-	-	-
12	309.2 Supply Mains	-	-	-	-	-	-	-	-	-	-	-	-	-	-
13	310.2 Power Generation Equip	191,040	191,040	191,040	191,040	191,040	191,040	191,040	191,040	191,040	191,040	191,040	191,040	191,040	191,040
14	311.2 Pumping Equip	813,935	813,935	813,935	813,935	813,935	813,935	813,935	826,935	826,935	826,935	826,935	826,935	826,935	819,935
15	339.2 Other Plant & Misc. Equip	14,305	14,305	14,305	14,305	14,305	14,305	14,305	14,305	14,305	14,305	14,305	14,305	14,305	14,305
16	<u>WATER TREATMENT PLANT</u>														
17	303.3 Land & Land Rights	-	-	-	-	-	-	-	-	-	-	-	-	-	-
18	304.3 Structures & Improvements	39,960	39,960	39,960	39,960	39,960	39,960	39,960	299,460	299,460	299,460	299,460	299,460	299,460	159,729
19	320.3 Water Treatment Equip	457,526	457,526	457,526	457,526	457,526	457,526	457,526	609,526	609,526	609,526	609,526	609,526	609,526	527,680
20	339.3 Other Plant & Misc. Equip	-	-	-	-	-	-	-	-	-	-	-	-	-	-
21	<u>TRANSMISSION & DISTRIBUTIO</u>														
22	303.4 Land & Land Rights	-	-	-	-	-	-	-	-	-	-	-	-	-	-
23	304.4 Structures & Improvements	-	-	-	-	-	-	-	-	-	-	-	-	-	-
24	330.4 Distr. Reservoirs & Standpipes	1,439,594	1,439,594	1,439,594	1,439,594	1,439,594	1,439,594	1,439,594	1,807,594	1,807,594	1,807,594	1,807,594	1,807,594	1,807,594	1,609,440
25	331.4 Transm. & Distribution Mains	5,898,983	5,914,521	5,930,059	5,945,597	5,961,135	5,976,673	5,992,211	6,138,749	6,154,287	6,169,825	6,185,363	6,200,901	6,236,439	6,054,211
26	333.4 Services	1,777,059	1,789,623	1,802,187	1,814,751	1,827,315	1,839,879	1,852,443	1,865,007	1,877,571	1,890,135	1,902,699	1,915,263	1,927,827	1,852,443
27	334.4 Meters & Meter Installations	583,793	589,460	595,127	600,794	606,461	612,128	617,795	645,462	651,129	656,796	662,463	668,130	673,797	627,949
28	335.4 Hydrants	1,002,755	1,007,330	1,011,905	1,016,480	1,021,055	1,045,630	1,050,205	1,054,780	1,059,355	1,061,305	1,065,880	1,070,455	1,075,030	1,041,705
29	339.4 Other Plant & Misc. Equip	42	42	42	42	42	42	42	42	42	42	42	42	42	42
30	<u>GENERAL PLANT</u>														
31	303.5 Land & Land Rights	1,717	1,717	1,717	1,717	1,717	1,717	1,717	1,717	1,717	1,717	1,717	1,717	1,717	1,717
32	304.5 Structures & Improvements	86,110	86,110	86,110	86,110	86,110	86,110	86,110	86,110	86,110	86,110	86,110	86,110	86,110	86,110
33	340.5 Office Furniture & Equip	-	-	-	-	-	-	-	-	-	-	-	-	-	-
34	341.5 Transportation Equip	118,689	118,689	198,689	156,782	156,782	156,782	156,782	156,782	156,782	156,782	156,782	156,782	156,782	154,145
35	342.5 Stores Equip	28,161	28,161	28,161	28,161	28,161	28,161	28,161	28,161	28,161	28,161	28,161	28,161	28,161	28,161
36	343.5 Tools, Shop & Garage Equip	49,050	49,050	50,750	52,250	53,250	53,250	53,250	53,250	53,250	53,250	53,250	53,250	53,250	52,335
37	344.5 Laboratory Equip	4,207	4,207	4,207	4,207	4,207	4,207	4,207	4,207	4,207	4,207	4,207	4,207	4,207	4,207
38	345.5 Power Operated Equip	16,273	16,273	16,273	16,273	16,273	16,273	16,273	16,273	16,273	16,273	16,273	16,273	16,273	16,273
39	346.5 Communication Equip	171	171	171	171	171	171	171	171	171	171	171	171	171	171
40	347.5 Miscellaneous Equip	-	-	-	-	-	-	-	-	-	-	-	-	-	-
41	348.5 Other Tangible Plant	-	-	-	-	-	-	-	-	-	-	-	-	-	-
42		13,304,509	13,342,853	13,462,897	13,460,834	13,500,178	13,558,522	13,596,866	14,765,210	14,803,554	14,839,273	14,877,617	14,915,961	14,974,305	14,107,891

Schedule of Water Plant in Service By Primary Account
 Test Year Average Balance

Florida Public Service Commission

Company: Florida Public Utilities Company
 Fernandina Beach Water Division
 Docket No: 990535-WU

Schedule: A-5
 Page 3 of 7
 Preparer: Jennifer Starr

Explanation: Provide month ending balances for each month of the projected year and the ending balance for the prior year.

Recap Schedules: A-1, A-4

Schedule Year Ended: December 31, 1999
 Historic [] or Projected [X]

Revised 11/3/99

Line No.	(1) Account No. and Name	(2) Prior Year 12/31/98	(3) Jan-99	(4) Feb-99	(5) Mar-99	(6) Apr-99	(7) May-99	(8) Jun-99	(9) Jul-99	(10) Aug-99	(11) Sep-99	(12) Oct-99	(13) Nov-99	(14) Dec-99	(15) Average Balance
1	<u>INTANGIBLE PLANT</u>														
2	301.1 Organization	0	-	-	-	-	-	-	-	-	-	-	-	-	-
3	302.1 Franchises	0	-	-	-	-	-	-	-	-	-	-	-	-	-
4	339.1 Other Plant & Misc. Equip	0	-	-	-	-	-	-	-	-	-	-	-	-	-
5	<u>SOURCE OF SUPPLY AND PUMPING PLANT</u>														
6	303.2 Land & Land Rights	223	223	223	223	223	223	-	-	-	-	-	-	-	103
7	304.2 Structures & Improvements	509,143	509,143	509,143	509,143	509,143	509,143	509,143	509,143	509,143	723,835	723,835	723,835	723,835	575,202
8	305.2 Collect. & Impound. Reservoirs	0	-	-	-	-	-	-	-	-	-	-	-	-	-
9	306.2 Lake, River & Other Intakes	0	-	-	-	-	-	-	-	-	-	-	-	-	-
10	307.2 Wells & Springs	57,304	57,304	57,304	57,304	57,304	57,304	57,304	57,304	57,304	57,304	57,304	57,304	57,304	57,304
11	308.2 Infiltration Galleries & Tunnels	0	-	-	-	-	-	-	-	-	-	-	-	-	-
12	309.2 Supply Mains	0	-	-	-	-	-	-	-	-	-	-	-	-	-
13	310.2 Power Generation Equip	191,040	191,040	191,040	191,040	191,040	191,040	191,040	191,040	191,040	191,040	191,040	191,040	191,040	191,040
14	311.2 Pumping Equip	698,532	715,475	715,475	715,475	715,475	715,475	715,475	715,475	715,475	813,935	813,935	813,935	813,935	744,467
15	339.2 Other Plant & Misc. Equip	14,305	14,305	14,305	14,305	14,305	14,305	14,305	14,305	14,305	14,305	14,305	14,305	14,305	14,305
16	<u>WATER TREATMENT PLANT</u>														
17	303.3 Land & Land Rights	0	-	-	-	-	-	-	-	-	-	-	-	-	-
18	304.3 Structures & Improvements	39,960	39,960	39,960	39,960	39,960	39,960	39,960	39,960	39,960	39,960	39,960	39,960	39,960	39,960
19	320.3 Water Treatment Equip	437,434	437,434	437,434	437,434	450,168	450,168	450,168	450,168	450,168	457,526	457,526	457,526	457,526	448,514
20	339.3 Other Plant & Misc. Equip	0	-	-	-	-	-	-	-	-	-	-	-	-	-
21	<u>TRANSMISSION & DISTRIBUTION PLANT</u>														
22	303.4 Land & Land Rights	0	-	-	-	-	-	-	-	-	-	-	-	-	-
23	304.4 Structures & Improvements	0	-	-	-	-	-	-	-	-	-	-	-	-	-
24	330.4 Distr. Reservoirs & Standpipes	813,357	813,357	813,357	813,357	813,357	813,357	813,357	796,463	796,463	1,439,594	1,439,594	1,439,594	1,439,594	1,003,446
25	331.4 Transm. & Distribution Mains	5,046,493	5,051,232	5,056,174	5,057,174	5,058,174	5,073,174	5,288,339	5,303,327	5,304,327	5,676,973	5,751,983	5,752,983	5,898,983	5,332,257
26	333.4 Services	1,635,909	1,643,189	1,650,032	1,656,143	1,662,254	1,668,365	1,726,371	1,732,482	1,738,593	1,742,304	1,764,837	1,770,948	1,777,059	1,705,268
27	334.4 Meters & Meter Installations	493,406	498,739	504,072	509,405	514,738	520,071	525,404	517,196	562,461	567,794	573,127	578,460	583,793	534,513
28	335.4 Hydrants	917,324	918,514	919,606	920,606	921,606	922,366	984,855	985,855	986,855	980,855	1,000,755	1,001,755	1,002,755	958,747
29	339.4 Other Plant & Misc. Equip	42	42	42	42	42	42	42	42	42	42	42	42	42	42
30	<u>GENERAL PLANT</u>														
31	303.5 Land & Land Rights	1,717	1,717	1,717	1,717	1,717	1,717	1,717	1,717	1,717	1,717	1,717	1,717	1,717	1,717
32	304.5 Structures & Improvements	16,110	16,110	16,110	16,110	16,110	16,110	16,110	16,110	16,110	16,110	16,110	16,110	86,110	21,495
33	340.5 Office Furniture & Equip	0	-	-	-	-	-	-	-	-	-	-	-	-	-
34	341.5 Transportation Equip	98,689	98,689	98,689	98,689	98,689	118,689	118,689	118,689	118,689	118,689	118,689	118,689	118,689	110,997
35	342.5 Stores Equip	2,161	2,161	2,161	2,161	2,161	2,161	2,161	2,161	2,161	2,161	2,161	22,161	28,161	5,699
36	343.5 Tools, Shop & Garage Equip	44,850	46,550	48,050	49,050	49,050	49,050	49,050	49,050	49,050	49,050	49,050	49,050	49,050	48,458
37	344.5 Laboratory Equip	4,207	4,207	4,207	4,207	4,207	4,207	4,207	4,207	4,207	4,207	4,207	4,207	4,207	4,207
38	345.5 Power Operated Equip	16,273	16,273	16,273	16,273	16,273	16,273	16,273	16,273	16,273	16,273	16,273	16,273	16,273	16,273
39	346.5 Communication Equip	171	171	171	171	171	171	171	171	171	171	171	171	171	171
40	347.5 Miscellaneous Equip	0	-	-	-	-	-	-	-	-	-	-	-	-	-
41	348.5 Other Tangible Plant	0	-	-	-	-	-	-	-	-	-	-	-	-	-
42		11,038,650	11,075,835	11,095,545	11,109,989	11,136,167	11,183,371	11,524,141	11,521,138	11,574,514	12,913,845	13,036,621	13,070,065	13,304,509	11,814,185

Schedule of Water Plant in Service By Primary Account
 Test Year Average Balance

Florida Public Service Commission

Company: Florida Public Utilities Company
 Fernandina Beach Water Division
 Docket No: 990535-WU

Schedule: A-5
 Page 4 of 7
 Preparer: Jennifer Starr

Explanation: Provide month ending balances for each month of the historic year and the ending balance for the prior year.

Recap Schedules: A-1, A-4

Schedule Year Ended: December 31, 1998
 Historic [X] or Projected []

Revised 11/3/99

Line No.	(1) Account No. and Name	(2) Prior Year 12/31/97	(3) Jan-98	(4) Feb-98	(5) Mar-98	(6) Apr-98	(7) May-98	(8) Jun-98	(9) Jul-98	(10) Aug-98	(11) Sep-98	(12) Oct-98	(13) Nov-98	(14) Dec-98	(15) Average Balance
1	INTANGIBLE PLANT														
2	301.1 Organization	0	0	0	0	0	0	0	0	0	0	0	0	0	-
3	302.1 Franchises	0	0	0	0	0	0	0	0	0	0	0	0	0	-
4	339.1 Other Plant & Misc. Equip	0	0	0	0	0	0	0	0	0	0	0	0	0	-
5	SOURCE OF SUPPLY AND PUMPING PLANT														
6	303.2 Land & Land Rights	223	223	223	223	223	223	223	223	223	223	223	223	223	223
7	304.2 Structures & Improvements	256,597	256,597	256,597	256,597	256,597	256,597	256,597	256,597	256,597	256,597	509,143	509,143	509,143	314,877
8	305.2 Collect. & Impound. Reservoirs	0	0	0	0	0	0	0	0	0	0	0	0	0	-
9	306.2 Lake, River & Other Intakes	0	0	0	0	0	0	0	0	0	0	0	0	0	-
10	307.2 Wells & Springs	58,969	58,969	58,969	58,969	58,969	58,969	58,969	58,969	58,969	58,969	58,969	58,969	57,304	58,841
11	308.2 Infiltration Galleries & Tunnels	0	0	0	0	0	0	0	0	0	0	0	0	0	-
12	309.2 Supply Mains	0	0	0	0	0	0	0	0	0	0	0	0	0	-
13	310.2 Power Generation Equip	191,040	191,040	191,040	191,040	191,040	191,040	191,040	191,040	191,040	191,040	191,040	191,040	191,040	191,040
14	311.2 Pumping Equip	590,881	590,881	590,881	590,881	591,135	591,135	591,135	591,135	596,148	596,148	729,127	729,127	698,532	621,319
15	339.2 Other Plant & Misc. Equip	250	250	250	250	14,305	14,305	14,305	14,305	14,305	14,305	14,305	14,305	14,305	9,980
16	WATER TREATMENT PLANT														
17	303.3 Land & Land Rights	0	0	0	0	0	0	0	0	0	0	0	0	0	-
18	304.3 Structures & Improvements	38,329	38,329	38,329	38,329	38,329	38,329	38,329	38,329	38,329	38,329	38,329	38,329	39,960	38,454
19	320.3 Water Treatment Equip	426,410	426,410	426,410	426,410	426,410	426,410	426,410	426,410	426,410	426,410	437,434	437,434	437,434	428,954
20	339.3 Other Plant & Misc. Equip	0	0	0	0	0	0	0	0	0	0	0	0	0	-
21	TRANSMISSION & DISTRIBUTION PLANT														
22	303.4 Land & Land Rights	0	0	0	0	0	0	0	0	0	0	0	0	0	-
23	304.4 Structures & Improvements	0	0	0	0	0	0	0	0	0	0	0	0	0	-
24	330.4 Distr. Reservoirs & Standpipes	812,856	812,856	812,856	812,856	812,856	812,856	812,856	812,856	812,856	812,856	813,357	813,357	813,357	812,972
25	331.4 Transm. & Distribution Mains	4,617,095	4,617,095	4,621,224	4,644,759	4,645,559	4,734,820	4,756,211	4,741,200	4,757,366	4,758,332	5,048,611	5,054,973	5,046,493	4,772,595
26	333.4 Services	1,453,264	1,454,635	1,462,595	1,466,857	1,476,519	1,507,392	1,548,064	1,582,772	1,607,581	1,615,815	1,623,872	1,628,438	1,635,909	1,543,363
27	334.4 Meters & Meter Installations	391,097	391,097	415,306	416,740	416,866	419,892	442,125	425,027	425,027	444,157	458,527	493,406	493,406	433,283
28	335.4 Hydrants	884,667	888,004	888,603	893,170	893,170	912,019	916,309	916,928	921,139	921,249	921,638	922,369	917,324	907,430
29	339.4 Other Plant & Misc. Equip	0	0	0	0	0	0	15	15	15	15	42	42	42	14
30	GENERAL PLANT														
31	303.5 Land & Land Rights	1,716	1,716	1,717	1,716	1,716	1,716	1,716	1,717	1,717	1,717	1,717	1,716	1,717	1,716
32	304.5 Structures & Improvements	14,789	14,789	14,789	14,789	14,789	14,789	14,789	14,789	14,789	14,789	16,110	16,110	16,110	15,094
33	340.5 Office Furniture & Equip	0	0	0	0	0	0	0	0	0	0	0	0	0	-
34	341.5 Transportation Equip	0	0	0	0	0	0	0	0	0	0	0	0	98,689	7,591
35	342.5 Stores Equip	2,161	2,161	2,161	2,161	2,161	2,161	2,161	2,161	2,161	2,161	2,161	2,161	2,161	2,161
36	343.5 Tools, Shop & Garage Equip	44,771	44,771	44,771	44,771	44,771	44,771	44,818	44,818	44,850	44,850	44,850	44,850	44,850	44,809
37	344.5 Laboratory Equip	4,207	4,207	4,207	4,207	4,207	4,207	4,207	4,207	4,207	4,207	4,207	4,207	4,207	4,207
38	345.5 Power Operated Equip	935	935	935	935	935	935	935	14,856	14,856	14,856	14,856	16,273	16,273	7,578
39	346.5 Communication Equip	171	171	171	171	171	171	171	172	171	171	171	171	171	171
40	347.5 Miscellaneous Equip	0	0	0	0	0	0	0	0	0	0	0	0	0	-
41	348.5 Other Tangible Plant	0	0	0	0	0	0	0	0	0	0	0	0	0	-
42		9,790,428	9,795,136	9,832,034	9,865,831	9,890,728	10,032,737	10,121,385	10,138,526	10,188,756	10,217,196	10,928,689	10,976,643	11,038,650	10,216,672

Schedule of Water Plant in Service By Primary Account
 Test Year Average Balance

Florida Public Service Commission

Schedule: A-5

Page 5 of 7

Preparer: Jennifer Starr

Company: Florida Public Utilities Company
 Fernandina Beach Water Division

Docket No: 990535-WU

Schedule Year Ended: December 31, 2000

Revised 11/3/99

Explanation: Provide the annual balance of the original cost of plant in service, for water and sewer separately, for all years since either rate base was last established by this Commission, or the date of inception of utility service if rate base has not been established previously by this Commission; and yearly additions, retirements, and adjustments by dollar amount up to the end of the test year. Provide an additional page if necessary. If a projected test year is used, include the projected annual additions and/or retirements specifically identify those amounts.

Line No.	(1) Description	(2) Month In Service	(3) Account	(5) Water
1	<u>PROJECTION DETAIL OF ANNUAL CHANGES TO PLANT - YEAR ENDED: DECEMBER 31, 2000</u>			
2	Additions: Specific IR's Over \$10,000:			
3	Transportation Equipment - Ford F350 Utility Body Truck	Feb-00	3415	40,000
4	Transportation Equipment - Pickup Water Stores Specialist	Feb-00	3415	20,000
5	Transportation Equipment - Pickup Engineer	Feb-00	3415	20,000
6	#3 Water Plant	Jul-00	3042	184,500
7	#3 Water Plant	Jul-00	3043	259,500
8	#3 Water Plant	Jul-00	3112	13,000
9	#3 Water Plant	Jul-00	3203	152,000
10	#3 Water Plant	Jul-00	3304	368,000
11	#3 Water Plant	Jul-00	3314	131,000
12	#3 Water Plant	Jul-00	3344	22,000
13	Replace Hydrants Atlantic / S Fletcher	May-00	3354	20,000
14	Loop & Main @ Nectarine	Dec-00	3314	20,000
15	Revenue Producing Projects	Various	3314	174,456
16	Revenue Producing Projects	Various	3334	68,640
17	Revenue Producing Projects	Various	3354	42,900
18	Non-Specific IR's:			
19	Main Installations	Various	3314	12,000
20	Service Installations	Various	3334	96,000
21	Meters & Meter Installations	Various	3344	96,000
22	Hydrants	Various	3354	12,000
23	Tools, Shop, & Garage Equipment	Various	3435	4,200
24	Total Additions			<u>1,756,196</u>
25	Retirements: Specific IR's:			
26	Transportation Equipment - 1992 Ford F-350	Feb-00	3415	(19,352)
27	Transportation Equipment - 1994 Chev S-10 Pickup	Feb-00	3415	(11,299)
28	Transportation Equipment - 1991 Dodge Dakota	Feb-00	3415	(11,256)
29	Replace Hydrants Atlantic / S Fletcher	May-00	3354	(2,625)
30	Non-Specific IR's:			
31	Services	Various	3334	(13,872)
32	Meters & Meter Installations	Various	3344	(27,996)
33	Total Retirements			<u>(86,400)</u>
34	Total Net Change 2000			<u><u>1,669,796</u></u>

Schedule of Water Plant in Service By Primary Account
 Test Year Average Balance

Florida Public Service Commission

Schedule: A-5

Company: Florida Public Utilities Company
 Fernandina Beach Water Division

Page 6 of 7

Preparer: Jennifer Starr

Docket No: 990535-WU

Schedule Year Ended: December 31, 1999

Revised 11/3/99

Explanation: Provide the annual balance of the original cost of plant in service, for water and sewer separately, for all years since either rate base was last established by this Commission, or the date of inception of utility service if rate base has not been established previously by this Commission; and yearly additions, retirements, and adjustments by dollar amount up to the end of the test year. Provide an additional page if necessary. If a projected test year is used, include the projected annual additions and/or retirements specifically identify those amounts.

Line No.	(1) Description	(2) Month In Service	(3) Account	(5) Water
<u>PROJECTED DETAIL OF ANNUAL CHANGES TO PLANT - YEAR ENDED: DECEMBER 31, 1999</u>				
1	Additions: Specific IR's Over \$10,000:			
3	IR 773 - Main Installation, Sadler Road	Dec-99	3314	75,000
4	IR 890 - SCBA Manifold Systems	Apr-99	3203	12,734
5	IR 904 - Tidewater	Jun-99	3314	14,170
6	IR 904 - Tidewater	Jun-99	3334	6,501
7	IR 904 - Tidewater	Jun-99	3354	3,205
8	IR 905 - Amelia Park	Jun-99	3314	72,492
9	IR 905 - Amelia Park	Jun-99	3334	15,708
10	IR 905 - Amelia Park	Jun-99	3354	16,400
11	IR 997 - Simmons Cove	Jun-99	3314	46,057
12	IR 997 - Simmons Cove	Jun-99	3334	9,500
13	IR 997 - Simmons Cove	Jun-99	3354	13,148
14	IR 958 - Construction of Overhead Storage Tank	Sep-99	3042	214,692
15	IR 958 - Construction of Overhead Storage Tank	Sep-99	3112	98,507
16	IR 958 - Construction of Overhead Storage Tank	Sep-99	3203	7,358
17	IR 958 - Construction of Overhead Storage Tank	Sep-99	3304	643,131
18	IR 958 - Construction of Overhead Storage Tank	Sep-99	3314	416,312
19	IR 20055 - Deep Well Pump, Well #6	Jan-99	3112	16,943
20	IR 20065 - SeaGrove	Jun-99	3314	37,435
21	IR 20065 - SeaGrove	Jun-99	3334	10,948
22	IR 20065 - SeaGrove	Jun-99	3354	8,801
23	IR 20100 - Apt. Homes of Amelia, Apt. Complex	Jun-99	3314	36,140
24	IR 20100 - Apt. Homes of Amelia, Apt. Complex	Jun-99	3334	8,690
25	IR 20100 - Apt. Homes of Amelia, Apt. Complex	Jun-99	3354	12,420
26	Transportation Equipment - Pickup Truck, Superintendent	May-99	3415	20,000
27	IR 20109 - Main Installation, 4th Ave, Beech to Elm	May-99	3314	16,610
28	Main Installation, Will Hardee	Jul-99	3314	13,988
29	IR 20148 - Seaside Subdivision	Oct-99	3314	74,010
30	IR 20148 - Seaside Subdivision	Oct-99	3334	16,422
31	IR 20148 - Seaside Subdivision	Oct-99	3354	18,900
32	IR 20261 - #18 Drop Pipe & Pump	Sep-99	3112	25,724
33	Cooks Dock Fire Main	Jun-99	3314	15,552
34	Amelia Island Parkway	Aug-99	3314	45,000
35	Replace & Add Plant Meters	Aug-99	3344	39,932
36	Airport Road Water Main	Dec-99	3314	25,000
37	Stores Facility	Dec-99	3045	70,000
38	Stores Equipment	Various	3425	26,000
39	Budgeted and Actual Specific IR's Less Than \$10,000	Various	3334	2,449
40	Budgeted and Actual Specific IR's Less Than \$10,000	Various	3354	7,797
41	Non-Specific Items:			
42	Adjust Land and Land Rights	Jun-99	3032	(223)
43	Mains	Various	3314	12,000
44	Services	Various	3334	90,000
45	Meters & Meter Installations	Various	3344	90,000
46	Hydrants	Various	3354	12,000
47	Tools, Shop, & Garage Equipment	Various	3435	4,200
48	Total Additions			2,421,653

Schedule of Water Plant in Service By Primary Account
 Test Year Average Balance

Florida Public Service Commission

Schedule: A-5

Page 7 of 7

Preparer: Jennifer Starr

Company: Florida Public Utilities Company
 Fernandina Beach Water Division

Docket No: 990535-WU

Schedule Year Ended: December 31, 1999

Revised 11/3/99

Explanation: Provide the annual balance of the original cost of plant in service, for water and sewer separately, for all years since either rate base was last established by this Commission, or the date of inception of utility service if rate base has not been established previously by this Commission; and yearly additions, retirements, and adjustments by dollar amount up to the end of the test year. Provide an additional page if necessary. If a projected test year is used, include the projected annual additions and/or retirements specifically identify those amounts.

Line No.	(1) Description	(2) Month In Service	(3) Account	(5) Water
1	<u>PROJECTED DETAIL OF ANNUAL CHANGES TO PLANT - YEAR ENDED: DECEMBER 31, 1999 - continued</u>			
2	Retirements: Specific IR's:			
3	IR 773 - Main Installation, Sadler Road	Sep-99	3314	(44,666)
4	IR 773 - Main Installation, Sadler Road	Sep-99	3334	(7,000)
5	IR 773 - Main Installation, Sadler Road	Sep-99	3354	(2,400)
6	IR 958 - Construction of Overhead Storage Tank	Jul-99	3304	(16,894)
7	IR 20109 - Main Installation, 4th Ave, Beech to Elm	Apr-99	3314	(1,250)
8	Cooks Dock Fire Main	May-99	3314	(1,360)
9	Cooks Dock Fire Main	May-99	3354	(240)
10	Replace & Add Plant Meters	Jul-99	3344	(13,541)
11	Well #18 Drop and Pump	Sep-99	3112	(25,771)
12	Non-Specific IR's:			
13	Services	Various	3334	(16,668)
14	Meters & Meter Installations	Various	3344	(26,004)
15	Total Retirements			<u>(155,794)</u>
16	Total Net Change 1999			<u><u>2,265,859</u></u>

Schedule of Water Accumulated Depreciation
Annual Balances Subsequent to Last Established Rate Base

Florida Public Service Commission

Schedule: A-8

Page 1 of 2

Company: Florida Public Utilities Company
Fernandina Beach Water Division

Preparer: Jennifer Starr

Docket No: 990535-WU

Revised 11/3/99

Test Year Ended: December 31, 2000

Explanation: Provide the annual balance of accumulated depreciation, for water and sewer separately, for all years since either rate base was last established by this Commission, or the date of inception of utility service if rate base has not been established previously by this Commission; and yearly additions, retirements, and adjustments by dollar amount up to the end of the test year. Provide an additional page if necessary. If a projected test year is used, include the projected annual additions and/or retirements specifically identify those amounts.

Line No.	(1) Description	(2) Water
1	12/31/86 Balance	423,737
2	1987 Additions	125,055
3	1987 Retirements	(13,625)
4	1987 Net Salvage	(4,795)
5		
6	12/31/87 Balance	530,372
7	1988 Additions	145,048
8	1988 Retirements	(9,686)
9	1988 Net Salvage	(1,038)
10	1988 Transfers	2,873
11		
12	12/31/88 Balance	667,569
13	1989 Additions	161,562
14	1989 Retirements	(22,977)
15	1989 Net Salvage	(23)
16		
17	12/31/89 Balance	806,131
18	1990 Additions	188,987
19	1990 Retirements	(15,517)
20	1990 Net Salvage	(18,228)
21		
22	12/31/90 Balance	961,373
23	1991 Additions	208,458
24	1991 Retirements	(75,084)
25	1991 Net Salvage	(2,423)
26		
27	12/31/91 Balance	1,092,324
28	1992 Additions	214,707
29	1992 Retirements	(53,262)
30	1992 Net Salvage	(2,559)
31		
32	12/31/92 Balance	1,251,210
33	1993 Additions	227,363
34	1993 Retirements	(35,012)
35	1993 Net Salvage	(4,243)
36		
37	12/31/93 Balance	1,439,318

Schedule of Water Accumulated Depreciation
 Annual Balances Subsequent to Last Established Rate Base

Florida Public Service Commission

Company: Florida Public Utilities Company
 Fernandina Beach Water Division

Docket No: 990535-WU

Test Year Ended: December 31, 2000

Schedule: A-8

Page 2 of 2

Preparer: Jennifer Starr

Revised 11/3/99

Explanation: Provide the annual balance of accumulated depreciation, for water and sewer separately, for all years since either rate base was last established by this Commission, or the date of inception of utility service if rate base has not been established previously by this Commission; and yearly additions, retirements, and adjustments by dollar amount up to the end of the test year. Provide an additional page if necessary. If a projected test year is used, include the projected annual additions and/or retirements specifically identify those amounts.

Line No.	(1) Description	(2) Water
1	12/31/93 Balance	1,439,318
2	1994 Additions	243,131
3	1994 Retirements	(6,404)
4	1994 Net Salvage	(3,405)
5	1994 Transfers	(129)
6		
7	12/31/94 Balance	1,672,511
8	1995 Additions	266,652
9	1995 Retirements	(17,449)
10	1995 Net Salvage	(1,734)
11		
12	12/31/95 Balance	1,919,980
13	1996 Additions	276,616
14	1996 Retirements	(27,762)
15	1996 Net Salvage	(5,800)
16		
17	12/31/96 Balance	2,163,034
18	1997 Additions	288,019
19	1997 Retirements	(1,550)
20	1997 Net Salvage	(20,850)
21		
22	12/31/97 Balance	2,428,653
23	1998 Additions	309,980
24	1998 Retirements	(61,553)
25	1998 Transfers	18,565
26		
27	12/31/98 Balance	2,695,645
28	1999 Additions	371,174
29	1999 Retirements	(155,794)
30	1999 Net Salvage	(37,224)
31		
32	12/31/99 Balance	2,873,801
33	2000 Additions	447,011
34	2000 Retirements	(86,400)
35	2000 Net Salvage	6,052
36		
37	12/31/00 Balance	3,240,464

Schedule of Water Accumulated Depreciation By Primary Account
 Test Year Average Balance

Florida Public Service Commission

Company: Florida Public Utilities Company
 Fernandina Beach Water Division
 Docket No: 990535-WU

Schedule: A-9
 Page 1 of 5
 Preparer: Jennifer Starr

Schedule Year Ended: December 31, 2000
 Historic [] or Projected [X]

Recap Schedules: A-1, A-8
 Supporting Schedules: B-13

Revised 11/3/99

Line No.	(1) Account No. and Name	(2)	(3)	(4)	(5)	(6)
		13-Month Average End 12/31/98	13-Month Average 12/31/99	13-Month Average 12/31/00	Non-Used Useful %	Non-Used Amount
1	<u>INTANGIBLE PLANT</u>					
2	301.1 Organization	-	-	-	0.00%	0
3	302.1 Franchises	-	-	-	0.00%	0
4	339.1 Other Plant & Misc. Equip	-	-	-	0.00%	0
5	<u>SOURCE OF SUPPLY AND PUMPING PLANT</u>					
6	303.2 Land & Land Rights	-	-	-	0.00%	0
7	304.2 Structures & Improvements	71,913	86,050	108,481	0.00%	0
8	305.2 Collect. & Impound. Reservoirs	-	-	-	0.00%	0
9	306.2 Lake, River & Other Intakes	-	-	-	0.00%	0
10	307.2 Wells & Springs	26,964	21,579	14,244	0.00%	0
11	308.2 Infiltration Galleries & Tunnels	-	-	-	0.00%	0
12	309.2 Supply Mains	-	-	-	0.00%	0
13	310.2 Power Generation Equip	81,758	91,310	100,862	0.00%	0
14	311.2 Pumping Equip	252,246	249,142	268,900	0.00%	0
15	339.2 Other Plant & Misc. Equip	122	672	1,248	0.00%	0
16	<u>WATER TREATMENT PLANT</u>					
17	303.3 Land & Land Rights	-	-	-	0.00%	0
18	304.3 Structures & Improvements	13,732	15,022	17,166	0.00%	0
19	320.3 Water Treatment Equip	380,312	423,985	470,906	0.00%	0
20	339.3 Other Plant & Misc. Equip	-	-	-	0.00%	0
21	<u>TRANSMISSION & DISTRIBUTION PLANT</u>					
22	303.4 Land & Land Rights	-	-	-	0.00%	0
23	304.4 Structures & Improvements	-	-	-	0.00%	0
24	330.4 Distr. Reservoirs & Standpipes	227,445	235,242	252,263	0.00%	0
25	331.4 Transm. & Distribution Mains	937,393	1,034,794	1,130,682	0.00%	0
26	333.4 Services	292,253	322,627	348,064	0.00%	0
27	334.4 Meters & Meter Installations	141,992	127,500	122,062	0.00%	0
28	335.4 Hydrants	119,286	137,111	152,442	0.00%	0
29	339.4 Other Plant & Misc. Equip	-	-	-	0.00%	0
30	<u>GENERAL PLANT</u>					
31	303.5 Land & Land Rights	-	-	-	0.00%	0
32	304.5 Structures & Improvements	1,570	1,965	3,243	0.00%	0
33	340.5 Office Furniture & Equip	-	-	-	0.00%	0
34	341.5 Transportation Equip	1,428	26,507	21,131	0.00%	0
35	342.5 Stores Equip	1,617	1,744	2,676	0.00%	0
36	343.5 Tools, Shop & Garage Equip	14,646	17,566	20,735	0.00%	0
37	344.5 Laboratory Equip	3,681	3,957	4,233	0.00%	0
38	345.5 Power Operated Equip	1,049	2,076	3,360	0.00%	0
39	346.5 Communication Equip	150	162	174	0.00%	0
40	347.5 Miscellaneous Equip	-	-	-	0.00%	0
41	348.5 Other Tangible Plant	-	-	-	0.00%	0
42	TOTAL	2,569,557	2,799,011	3,042,872		0

Schedule of Water Accumulated Depreciation By Primary Account
 Test Year Average Balance

Florida Public Service Commission

Company: Florida Public Utilities Company
 Fernandina Beach Water Division
 Docket No: 990535-WU

Schedule: A-9
 Page 2 of 5
 Preparer: Jennifer Starr

Schedule Year Ended: December 31, 2000
 Historic [] or Projected [X]

Explanation: Provide month ending balances for each month of the test year
 and the ending balance for the prior year.

Recap Schedules: A-1, A-8
 Supporting Schedules: B-13

Revised 11/3/99

Line No.	(1) Account No. and Name	(2) Prior Year 12/31/99	(3) 1/31/00	(4) 2/29/00	(5) 3/31/00	(6) 4/30/00	(7) 5/31/00	(8) 6/30/00	(9) 7/31/00	(10) 8/31/00	(11) 9/30/00	(12) 10/31/00	(13) 11/30/00	(14) 12/31/00	(15) Average Balance
1	INTANGIBLE PLANT														
2	301.1 Organization	-	-	-	-	-	-	-	-	-	-	-	-	-	-
3	302.1 Franchises	-	-	-	-	-	-	-	-	-	-	-	-	-	-
4	339.1 Other Plant & Misc. Equip	-	-	-	-	-	-	-	-	-	-	-	-	-	-
5	SOURCE OF SUPPLY AND PUMPING PLANT														
6	303.2 Land & Land Rights	-	-	-	-	-	-	-	-	-	-	-	-	-	-
7	304.2 Structures & Improvemen	95,950	97,941	99,932	101,923	103,914	105,905	107,896	109,887	112,385	114,883	117,381	119,879	122,377	108,481
8	305.2 Collect. & Impound. Rese	-	-	-	-	-	-	-	-	-	-	-	-	-	-
9	306.2 Lake, River & Other Intak	-	-	-	-	-	-	-	-	-	-	-	-	-	-
10	307.2 Wells & Springs	13,296	13,454	13,612	13,770	13,928	14,086	14,244	14,402	14,560	14,718	14,876	15,034	15,192	14,244
11	308.2 Infiltration Galleries & Tu	-	-	-	-	-	-	-	-	-	-	-	-	-	-
12	309.2 Supply Mains	-	-	-	-	-	-	-	-	-	-	-	-	-	-
13	310.2 Power Generation Equip	96,086	96,882	97,678	98,474	99,270	100,066	100,862	101,658	102,454	103,250	104,046	104,842	105,638	100,862
14	311.2 Pumping Equip	248,491	251,882	255,273	258,664	262,055	265,446	268,837	272,228	275,674	279,120	282,566	286,012	289,458	268,900
15	339.2 Other Plant & Misc. Equip	960	1,008	1,056	1,104	1,152	1,200	1,248	1,296	1,344	1,392	1,440	1,488	1,536	1,248
16	WATER TREATMENT PLANT														
17	303.3 Land & Land Rights	-	-	-	-	-	-	-	-	-	-	-	-	-	-
18	304.3 Structures & Improvemen	15,682	15,792	15,902	16,012	16,122	16,232	16,342	16,452	17,276	18,100	18,924	19,748	20,572	17,166
19	320.3 Water Treatment Equip	446,567	450,380	454,193	458,006	461,819	465,632	469,445	473,258	478,337	483,416	488,495	493,574	498,653	470,906
20	339.3 Other Plant & Misc. Equip	-	-	-	-	-	-	-	-	-	-	-	-	-	-
21	TRANSMISSION & DISTRIBUTION PLANT														
22	303.4 Land & Land Rights	-	-	-	-	-	-	-	-	-	-	-	-	-	-
23	304.4 Structures & Improvemen	-	-	-	-	-	-	-	-	-	-	-	-	-	-
24	330.4 Distr. Reservoirs & Stand	233,384	236,383	239,382	242,381	245,380	248,379	251,378	254,377	258,143	261,909	265,675	269,441	273,207	252,263
25	331.4 Transm. & Distribution M	1,061,899	1,073,205	1,084,541	1,095,907	1,107,303	1,118,729	1,130,184	1,141,669	1,153,435	1,165,231	1,177,056	1,188,911	1,200,796	1,130,682
26	333.4 Services	332,985	335,402	337,845	340,315	342,811	345,333	347,881	350,455	353,055	355,682	358,335	361,014	363,719	348,064
27	334.4 Meters & Meter Installatio	120,840	120,939	121,062	121,209	121,379	121,573	121,791	122,032	122,388	122,768	123,172	123,599	124,050	122,062
28	335.4 Hydrants	142,389	144,227	146,074	147,929	149,793	151,665	153,582	155,507	157,441	155,358	157,304	159,258	161,221	152,442
29	339.4 Other Plant & Misc. Equip	-	-	-	-	-	-	-	-	-	-	-	-	-	-
30	GENERAL PLANT														
31	303.5 Land & Land Rights	-	-	-	-	-	-	-	-	-	-	-	-	-	-
32	304.5 Structures & Improvemen	2,169	2,348	2,527	2,706	2,885	3,064	3,243	3,422	3,601	3,780	3,959	4,138	4,317	3,243
33	340.5 Office Furniture & Equip	-	-	-	-	-	-	-	-	-	-	-	-	-	-
34	341.5 Transportation Equip	35,123	36,607	38,091	7,668	9,628	11,588	13,548	15,508	17,468	19,428	21,388	23,348	25,308	21,131
35	342.5 Stores Equip	1,890	2,021	2,152	2,283	2,414	2,545	2,676	2,807	2,938	3,069	3,200	3,331	3,462	2,676
36	343.5 Tools, Shop & Garage Eq	19,109	19,367	19,625	19,891	20,165	20,445	20,725	21,005	21,285	21,565	21,845	22,125	22,405	20,735
37	344.5 Laboratory Equip	4,095	4,118	4,141	4,164	4,187	4,210	4,233	4,256	4,279	4,302	4,325	4,348	4,371	4,233
38	345.5 Power Operated Equip	2,718	2,825	2,932	3,039	3,146	3,253	3,360	3,467	3,574	3,681	3,788	3,895	4,002	3,360
39	346.5 Communication Equip	168	169	170	171	172	173	174	175	176	177	178	179	180	174
40	347.5 Miscellaneous Equip	-	-	-	-	-	-	-	-	-	-	-	-	-	-
41	348.5 Other Tangible Plant	-	-	-	-	-	-	-	-	-	-	-	-	-	-
42	TOTAL	2,873,801	2,904,950	2,936,188	2,935,616	2,967,523	2,999,524	3,031,649	3,063,861	3,099,813	3,131,829	3,167,953	3,204,164	3,240,464	3,042,872

Schedule of Water Accumulated Depreciation By Primary Account
 Test Year Average Balance

Florida Public Service Commission

Company: Florida Public Utilities Company
 Fernandina Beach Water Division
 Docket No: 990535-WU

Schedule: A-9
 Page 3 of 5
 Preparer: Jennifer Starr

Schedule Year Ended: December 31, 1999
 Historic [] or Projected [X]

Explanation: Provide month ending balances for each month of the
 projected year and the ending balance for the prior year.

Recap Schedules: A-1, A-8
 Supporting Schedules: B-13

Revised 11/3/99

Line No.	(1) Account No. and Name	(2) Prior Year 12/31/98	(3) 1/31/99	(4) 2/28/99	(5) 3/31/99	(6) 4/30/99	(7) 5/31/99	(8) 6/30/99	(9) 7/31/99	(10) 8/31/99	(11) 9/30/99	(12) 10/31/99	(13) 11/30/99	(14) 12/31/99	(15) Average Balance
1	<u>INTANGIBLE PLANT</u>														
2	301.1 Organization	0	-	-	-	-	-	-	-	-	-	-	-	-	-
3	302.1 Franchises	0	-	-	-	-	-	-	-	-	-	-	-	-	-
4	339.1 Other Plant & Misc. Equip	0	-	-	-	-	-	-	-	-	-	-	-	-	-
5	<u>SOURCE OF SUPPLY AND PUMPING PLANT</u>														
6	303.2 Land & Land Rights	0	-	-	-	-	-	-	-	-	-	-	-	-	-
7	304.2 Structures & Improvemen	77,377	78,777	80,177	81,577	82,977	84,377	85,777	87,177	88,577	89,977	91,968	93,959	95,950	86,050
8	305.2 Collect. & Impound. Rese	0	-	-	-	-	-	-	-	-	-	-	-	-	-
9	306.2 Lake, River & Other Intak	0	-	-	-	-	-	-	-	-	-	-	-	-	-
10	307.2 Wells & Springs	26,400	26,558	26,716	26,874	27,032	27,190	27,348	27,506	12,664	12,822	12,980	13,138	13,296	21,579
11	308.2 Infiltration Galleries & Tu	0	-	-	-	-	-	-	-	-	-	-	-	-	-
12	309.2 Supply Mains	0	-	-	-	-	-	-	-	-	-	-	-	-	-
13	310.2 Power Generation Equip	86,534	87,330	88,126	88,922	89,718	90,514	91,310	92,106	92,902	93,698	94,494	95,290	96,086	91,310
14	311.2 Pumping Equip	239,830	242,741	245,722	248,703	251,684	254,665	257,646	260,627	263,608	238,318	241,709	245,100	248,491	249,142
15	339.2 Other Plant & Misc. Equip	384	432	480	528	576	624	672	720	768	816	864	912	960	672
16	<u>WATER TREATMENT PLANT</u>														
17	303.3 Land & Land Rights	0	-	-	-	-	-	-	-	-	-	-	-	-	-
18	304.3 Structures & Improvemen	14,362	14,472	14,582	14,692	14,802	14,912	15,022	15,132	15,242	15,352	15,462	15,572	15,682	15,022
19	320.3 Water Treatment Equip	401,793	405,438	409,083	412,728	416,373	420,124	423,875	427,626	431,377	435,128	438,941	442,754	446,567	423,985
20	339.3 Other Plant & Misc. Equip	0	-	-	-	-	-	-	-	-	-	-	-	-	-
21	<u>TRANSMISSION & DISTRIBUTION PLANT</u>														
22	303.4 Land & Land Rights	0	-	-	-	-	-	-	-	-	-	-	-	-	-
23	304.4 Structures & Improvemen	0	-	-	-	-	-	-	-	-	-	-	-	-	-
24	330.4 Distr. Reservoirs & Stand	237,605	239,299	240,993	242,687	244,381	246,075	247,769	221,069	222,728	224,387	227,386	230,385	233,384	235,242
25	331.4 Transm. & Distribution M	992,792	1,002,464	1,012,146	1,021,837	1,031,530	1,037,590	1,047,314	1,057,450	1,067,615	1,028,966	1,039,847	1,050,872	1,061,899	1,034,794
26	333.4 Services	311,895	313,737	315,594	317,466	319,350	321,247	323,157	325,188	327,231	326,687	328,751	330,862	332,985	322,627
27	334.4 Meters & Meter Installatio	133,864	133,753	133,664	133,597	133,553	133,531	133,531	120,012	120,000	120,177	120,376	120,597	120,840	127,500
28	335.4 Hydrants	129,341	131,023	132,707	134,393	136,081	137,456	139,147	140,953	142,760	136,919	138,717	140,552	142,389	137,111
29	339.4 Other Plant & Misc. Equip	0	-	-	-	-	-	-	-	-	-	-	-	-	-
30	<u>GENERAL PLANT</u>														
31	303.5 Land & Land Rights	0	-	-	-	-	-	-	-	-	-	-	-	-	-
32	304.5 Structures & Improvemen	1,761	1,795	1,829	1,863	1,897	1,931	1,965	1,999	2,033	2,067	2,101	2,135	2,169	1,965
33	340.5 Office Furniture & Equip	0	-	-	-	-	-	-	-	-	-	-	-	-	-
34	341.5 Transportation Equip	18,565	19,799	21,033	22,267	23,501	24,735	26,219	27,703	29,187	30,671	32,155	33,639	35,123	26,507
35	342.5 Stores Equip	1,677	1,687	1,697	1,707	1,717	1,727	1,737	1,747	1,757	1,767	1,777	1,787	1,890	1,744
36	343.5 Tools, Shop & Garage Eq	16,056	16,291	16,535	16,787	17,045	17,303	17,561	17,819	18,077	18,335	18,593	18,851	19,109	17,566
37	344.5 Laboratory Equip	3,819	3,842	3,865	3,888	3,911	3,934	3,957	3,980	4,003	4,026	4,049	4,072	4,095	3,957
38	345.5 Power Operated Equip	1,434	1,541	1,648	1,755	1,862	1,969	2,076	2,183	2,290	2,397	2,504	2,611	2,718	2,076
39	346.5 Communication Equip	156	157	158	159	160	161	162	163	164	165	166	167	168	162
40	347.5 Miscellaneous Equip	0	-	-	-	-	-	-	-	-	-	-	-	-	-
41	348.5 Other Tangible Plant	0	-	-	-	-	-	-	-	-	-	-	-	-	-
42	TOTAL	2,695,645	2,721,136	2,746,755	2,772,430	2,798,150	2,820,065	2,846,245	2,831,160	2,842,983	2,782,675	2,812,840	2,843,255	2,873,801	2,799,011

Schedule of Water Accumulated Depreciation By Primary Account
 Test Year Average Balance

Florida Public Service Commission

Company: Florida Public Utilities Company
 Fernandina Beach Water Division

Schedule: A-9

Page 4 of 5

Preparer: Jennifer Starr

Docket No: 990535-WU

Recap Schedules: A-1, A-8

Supporting Schedules: B-13

Schedule Year Ended: December 31, 1998

Explanation: Provide month ending balances for each month of the historic
 year and the ending balance for the prior year.

Historic [X] or Projected []

Revised 11/3/99

Line No.	(1) Account No. and Name	(2) Prior Year 12/31/97	(3) 1/31/98	(4) 2/28/98	(5) 3/31/98	(6) 4/30/98	(7) 5/31/98	(8) 6/30/98	(9) 7/31/98	(10) 8/31/98	(11) 9/30/98	(12) 10/31/98	(13) 11/30/98	(14) 12/31/98	(15) Average Balance
1	INTANGIBLE PLANT														
2	301.1 Organization	0	0	0	0	0	0	0	0	0	0	0	0	0	0
3	302.1 Franchises	0	0	0	0	0	0	0	0	0	0	0	0	0	0
4	339.1 Other Plant & Misc. Equip	0	0	0	0	0	0	0	0	0	0	0	0	0	0
5	SOURCE OF SUPPLY AND PUMPING PLANT														
6	303.2 Land & Land Rights	0	0	0	0	0	0	0	0	0	0	0	0	0	0
7	304.2 Structures & Improvemen	67,517	68,223	68,929	69,635	70,341	71,047	71,753	72,459	73,165	73,871	74,577	75,283	75,977	76,683
8	305.2 Collect. & Impound. Rese	0	0	0	0	0	0	0	0	0	0	0	0	0	0
9	306.2 Lake, River & Other Intak	0	0	0	0	0	0	0	0	0	0	0	0	0	0
10	307.2 Wells & Springs	26,120	26,282	26,444	26,606	26,768	26,930	27,092	27,254	27,416	27,578	27,740	27,902	28,064	28,226
11	308.2 Infiltration Galleries & Tu	0	0	0	0	0	0	0	0	0	0	0	0	0	0
12	309.2 Supply Mains	0	0	0	0	0	0	0	0	0	0	0	0	0	0
13	310.2 Power Generation Equip	76,982	77,778	78,574	79,370	80,166	80,962	81,758	82,554	83,350	84,146	84,942	85,738	86,534	87,330
14	311.2 Pumping Equip	239,681	242,143	244,605	247,067	249,529	251,992	254,455	256,918	259,381	261,845	264,309	266,772	269,235	271,698
15	339.2 Other Plant & Misc. Equip	0	0	0	0	0	0	144	192	240	288	336	384	432	480
16	WATER TREATMENT PLANT														
17	303.3 Land & Land Rights	0	0	0	0	0	0	0	0	0	0	0	0	0	0
18	304.3 Structures & Improvemen	13,102	13,207	13,312	13,417	13,522	13,627	13,732	13,837	13,942	14,047	14,152	14,257	14,362	14,467
19	320.3 Water Treatment Equip	358,973	362,525	366,078	369,632	373,185	376,738	380,290	383,844	387,397	390,950	394,503	398,057	401,610	405,164
20	339.3 Other Plant & Misc. Equip	0	0	0	0	0	0	0	0	0	0	0	0	0	0
21	TRANSMISSION & DISTRIBUTION PLANT														
22	303.4 Land & Land Rights	0	0	0	0	0	0	0	0	0	0	0	0	0	0
23	304.4 Structures & Improvemen	0	0	0	0	0	0	0	0	0	0	0	0	0	0
24	330.4 Distr. Reservoirs & Stand	217,287	218,980	220,673	222,366	224,059	225,752	227,445	229,138	230,831	232,524	234,217	235,911	237,605	239,298
25	331.4 Transm. & Distribution M	883,549	892,398	901,247	910,104	919,006	927,910	936,815	945,719	954,623	963,527	972,431	981,335	990,239	999,143
26	333.4 Services	273,507	276,534	279,564	282,610	285,666	288,742	291,883	295,108	298,405	301,754	305,120	308,503	311,895	315,287
27	334.4 Meters & Meter Installatio	141,742	143,373	145,003	146,733	148,469	150,206	151,956	153,700	155,441	157,185	158,929	160,673	162,417	164,161
28	335.4 Hydrants	109,395	111,018	112,646	114,275	115,912	117,549	119,221	120,901	122,582	124,271	125,960	127,650	129,341	131,032
29	339.4 Other Plant & Misc. Equip	0	0	0	0	0	0	0	0	0	0	0	0	0	0
30	GENERAL PLANT														
31	303.5 Land & Land Rights	0	0	0	0	0	0	0	0	0	0	0	0	0	0
32	304.5 Structures & Improvemen	1,383	1,414	1,445	1,476	1,507	1,538	1,569	1,600	1,631	1,662	1,693	1,724	1,755	1,786
33	340.5 Office Furniture & Equip	0	0	0	0	0	0	0	0	0	0	0	0	0	0
34	341.5 Transportation Equip	0	0	0	0	0	0	0	0	0	0	0	0	18,565	1,428
35	342.5 Stores Equip	1,557	1,567	1,577	1,587	1,597	1,607	1,617	1,627	1,637	1,647	1,657	1,667	1,677	1,687
36	343.5 Tools, Shop & Garage Eq	13,236	13,471	13,706	13,941	14,176	14,411	14,646	14,881	15,116	15,351	15,586	15,821	16,056	16,291
37	344.5 Laboratory Equip	3,543	3,566	3,589	3,612	3,635	3,658	3,681	3,704	3,727	3,750	3,773	3,796	3,819	3,842
38	345.5 Power Operated Equip	935	935	935	935	935	935	935	935	1,033	1,131	1,229	1,327	1,425	1,523
39	346.5 Communication Equip	144	145	146	147	148	149	150	151	152	153	154	155	156	157
40	347.5 Miscellaneous Equip	0	0	0	0	0	0	0	0	0	0	0	0	0	0
41	348.5 Other Tangible Plant	0	0	0	0	0	0	0	0	0	0	0	0	0	0
42	TOTAL	2,428,653	2,453,559	2,478,473	2,503,513	2,528,621	2,553,753	2,579,168	2,587,856	2,613,616	2,639,488	2,660,699	2,681,213	2,695,645	2,569,557

Schedule of Water Accumulated Depreciation
Annual Balances Subsequent to Last Established Rate Base

Florida Public Service
Commission

Company: Florida Public Utilities Company
Fernandina Beach Water Division
Docket No: 990535-WU

Schedule: A-9
Page 5 of 5
Preparer: Jennifer Starr

Test Year Ended: December 31, 2000

Supporting Schedules: B-13

Revised 11/3/99

Explanation: Provide the annual balance of the original cost of plant in service, for water and sewer separately, for all years since either rate base was last established by this Commission, or the date of inception of utility service if rate base has not been established previously by this Commission; and yearly additions, retirements, and adjustments by dollar amount up to the end of the test year. Provide an additional page if necessary. If a projected test year is used, include the projected annual additions and/or retirements specifically identify those amounts.

Line No.	(1) Description	(2) Month In Service	(3) Account	(5) Water
1	PROJECTED DETAIL OF ANNUAL CHANGES TO ACCUMULATED RESERVE - YEAR ENDED: DECEMBER 31, 1999			
2	Additions: Depreciation for the 12 Months Ended December 31, 1999 - See Schedule B-13.			371,174
3	Retirements: Specific IR's:			
4	IR 773 - Main Installation, Sadler Road	Sep-99	3314	(44,666)
5	IR 773 - Main Installation, Sadler Road	Sep-99	3334	(7,000)
6	IR 773 - Main Installation, Sadler Road	Sep-99	3354	(2,400)
7	IR 958 - Construction of Overhead Storage Tank	Jul-99	3304	(16,894)
8	IR 20109 - Main Installation, 4th Ave, Beech to Elm	Apr-99	3314	(1,250)
9	Cooks Dock Fire Main	May-99	3314	(1,360)
10	Cooks Dock Fire Main	May-99	3354	(240)
11	Replace & Add Plant Meters	Jul-99	3344	(13,541)
12	Well #18 Drop and Pump	Sep-99	3112	(25,771)
13				
14	Services	Various	3334	(16,668)
15	Meters & Meter Installations	Various	3344	(26,004)
16	Total Retirements			(155,794)
17	Net Salvage: Specific IR's:			
18	IR 773 - Main Installation, Sadler Road	Sep-99	3314	(4,150)
19	IR 773 - Main Installation, Sadler Road	Sep-99	3334	(200)
20	IR 773 - Main Installation, Sadler Road	Sep-99	3354	(650)
21	IR 958 - Construction of Overhead Storage Tank	Jul-99	3304	(11,500)
22	IR 20109 - Main Installation, 4th Ave, Beech to Elm	May-99	3314	(600)
23	Cooks Dock Fire Main	May-99	3314	(425)
24	Cooks Dock Fire Main	May-99	3354	(75)
25	#18 Drop and Pump	Sep-99	3112	(2,500)
26	Non-Specific IR's:			
27	Services	Various	3334	(2,124)
28	EPA Directed Capping of 2 Wells	Aug-99	3072	(15,000)
29	Total Net Salvage			(37,224)
30	Total Net Change 1999			178,156
31	PROJECTED DETAIL OF ANNUAL CHANGES TO ACCUMULATED RESERVE - YEAR ENDED: DECEMBER 31, 2000			
32	Additions: Depreciation for the 12 Months Ended December 31, 2000 - See Schedule B-13.			447,011
33	Retirements: Specific IR's:			
34	Transportation Equipment - 1992 Ford Truck	Mar-00	3415	(19,352)
35	Transportation Equipment - 1994 Chev S-10 Pickup	Mar-00	3415	(11,299)
36	Transportation Equipment - 1991 Dodge Dakota	Mar-00	3415	(11,256)
37	Replace Hydrants Atlantic / S Fletcher	May-00	3354	(2,625)
38	Non-Specific IR's:			
39	Services	Various	3334	(13,872)
40	Meters & Meter Installations	Various	3344	(27,996)
41	Total Retirements			(86,400)
42	Net Salvage: Specific IR's:			
43	Transportation Equipment - 1992 Ford Truck	Sep-00	3415	5,000
44	Transportation Equipment - 1994 Chev S-10 Pickup	Mar-99	3415	2,000
45	Transportation Equipment - 1991 Dodge Dakota	Mar-99	3415	2,000
46	Replace Hydrants Atlantic / S Fletcher	May-00	3354	(1,400)
47	Non-Specific IR's:			
48	Services	Various	3334	(1,548)
49	Total Net Salvage			6,052
50	Total Net Change 2000			366,663

Net Depreciation Expense - Water

Florida Public Service Commission

Company: Florida Public Utilities Company
 Fernandina Beach Water Division

Explanation: Provide a
 schedule of test year non-
 used and useful
 depreciation expense by
 primary account.

Schedule: B-13
 Page 1 of 3
 Preparer: Jennifer Starr
 Supporting Schedules: A-14, H-7, H-8a
 Recap Schedules: B-1

Test Year Ended: December 31, 2000
 Historic [] or Projected [X]

Revised 11/3/99

Line No.	(1) Account No. and Name	(2) Depreciation Expense*	(3) Utility Adjustments Sch. H-8a	(4) Adjusted Balance	(5) % Non-Used and Useful	(6) Future Use Amount
1	<u>INTANGIBLE PLANT</u>					
2	301.1 Organization	-	0	-	0.00%	0
3	302.1 Franchises	-	0	-	0.00%	0
4	339.1 Other Plant & Misc. Equipment	-	0	-	0.00%	0
5	<u>SOURCE OF SUPPLY AND PUMPING PLANT</u>					
6	303.2 Land & Land Rights	-	0	-	0.00%	0
7	304.2 Structures & Improvements	26,427		26,427	0.00%	0
8	305.2 Collect. & Impound. Reservoirs	-	0	-	0.00%	0
9	306.2 Lake, River & Other Intakes	-	0	-	0.00%	0
10	307.2 Wells & Springs	1,896	0	1,896	0.00%	0
11	308.2 Infiltration Galleries & Tunnels	-	0	-	0.00%	0
12	309.2 Supply Mains	-	0	-	0.00%	0
13	310.2 Power Generation Equipment	9,552	0	9,552	0.00%	0
14	311.2 Pumping Equipment	40,967	0	40,967	0.00%	0
15	339.2 Other Plant & Misc. Equipment	576	0	576	0.00%	0
16	<u>WATER TREATMENT PLANT</u>					
17	303.3 Land & Land Rights	-	0	-	0.00%	0
18	304.3 Structures & Improvements	4,890	0	4,890	0.00%	0
19	320.3 Water Treatment Equipment	52,086	0	52,086	0.00%	0
20	339.3 Other Plant & Misc. Equipment	-	0	-	0.00%	0
21	<u>TRANSMISSION & DISTRIBUTION PLANT</u>					
22	303.4 Land & Land Rights	-	0	-	0.00%	0
23	304.4 Structures & Improvements	-	0	-	0.00%	0
24	330.4 Distr. Reservoirs & Standpipes	39,823	0	39,823	0.00%	0
25	331.4 Transm. & Distribution Mains	138,897	0	138,897	0.00%	0
26	333.4 Services	46,154	0	46,154	0.00%	0
27	334.4 Meters & Meter Installations	31,206	0	31,206	0.00%	0
28	335.4 Hydrants	22,857	0	22,857	0.00%	0
29	339.4 Other Plant & Misc. Equipment	-	0	-	0.00%	0
30	<u>GENERAL PLANT</u>					
31	303.5 Land & Land Rights	-	0	-	0.00%	0
32	304.5 Structures & Improvements	2,148	3,006	5,154	0.00%	0
33	340.5 Office Furniture & Equipment	-	12,038	12,038	0.00%	0
34	341.5 Transportation Equipment (Note 1)	0	0	-	0.00%	0
35	342.5 Stores Equipment	1,572	0	1,572	0.00%	0
36	343.5 Tools, Shop & Garage Equipment	3,296	0	3,296	0.00%	0
37	344.5 Laboratory Equipment	276	0	276	0.00%	0
38	345.5 Power Operated Equipment	1,284	1,184	2,468	0.00%	0
39	346.5 Communication Equipment	12	2,586	2,598	0.00%	0
40	347.5 Miscellaneous Equipment	-	0	-	0.00%	0
41	348.5 Other Tangible Plant	-	0	-	0.00%	0
42	TOTAL DEPRECIATION EXPENSE	423,919	18,814	442,733		-
43	LESS: Amortization of CIAC - Sch. A-14	(96,565)	-	(96,565)	0.00%	0
44	Depreciation Expense-Common - Sch. H-7	18,589	-	18,589	0.00%	0
45	NET DEPRECIATION EXPENSE - WATER	345,943	18,814	364,757		-

* Total Depreciation Expense is based on projected monthly Plant balances as determined in Schedule A-4.

Note 1 - Water Depreciation is computed on JE 7, with the debit to 1840. 1840 is then allocated through JE 12 based on actual usage.

Net Depreciation Expense - Water

Florida Public Service Commission

Company: Florida Public Utilities Company
 Fernandina Beach Water Division
 Docket No: 990535-WU

Explanation: Provide a
 schedule of test year non-
 used a useful depreciation
 expense by primary
 account.

Schedule: B-13
 Page 2 of 3
 Preparer: Jennifer Starr
 Supporting Schedules: A-14, H-7
 Recap Schedules: B-1

Schedule Year Ended: December 31, 1999
 Historic [] or Projected [X]

Revised 11/3/99

Line No.	(1) Account No. and Name	(2) Depreciation Expense*	(3) Utility Adjustments Sch. H-8b	(4) Adjusted Balance	(5) % Non-Used and Useful	(6) Future Use Amount
1	<u>INTANGIBLE PLANT</u>					
2	301.1 Organization	-	0	-	0.00%	0
3	302.1 Franchises	-	0	-	0.00%	0
4	339.1 Other Plant & Misc. Equipment	-	0	-	0.00%	0
5	<u>SOURCE OF SUPPLY AND PUMPING PLANT</u>					
6	303.2 Land & Land Rights	-	0	-	0.00%	0
7	304.2 Structures & Improvements	18,573	0	18,573	0.00%	0
8	305.2 Collect. & Impound. Reservoirs	-	0	-	0.00%	0
9	306.2 Lake, River & Other Intakes	-	0	-	0.00%	0
10	307.2 Wells & Springs	1,896	0	1,896	0.00%	0
11	308.2 Infiltration Galleries & Tunnels	-	0	-	0.00%	0
12	309.2 Supply Mains	-	0	-	0.00%	0
13	310.2 Power Generation Equipment	9,552	0	9,552	0.00%	0
14	311.2 Pumping Equipment	36,932	0	36,932	0.00%	0
15	339.2 Other Plant & Misc. Equipment	576	0	576	0.00%	0
16	<u>WATER TREATMENT PLANT</u>					
17	303.3 Land & Land Rights	-	0	-	0.00%	0
18	304.3 Structures & Improvements	1,320	0	1,320	0.00%	0
19	320.3 Water Treatment Equipment	44,774	0	44,774	0.00%	0
20	339.3 Other Plant & Misc. Equipment	-	0	-	0.00%	0
21	<u>TRANSMISSION & DISTRIBUTION PLANT</u>					
22	303.4 Land & Land Rights	-	0	-	0.00%	0
23	304.4 Structures & Improvements	-	0	-	0.00%	0
24	330.4 Distr. Reservoirs & Standpipes	24,173	0	24,173	0.00%	0
25	331.4 Transm. & Distribution Mains	121,558	0	121,558	0.00%	0
26	333.4 Services	42,482	0	42,482	0.00%	0
27	334.4 Meters & Meter Installations	26,521	0	26,521	0.00%	0
28	335.4 Hydrants	21,013	0	21,013	0.00%	0
29	339.4 Other Plant & Misc. Equipment	-	0	-	0.00%	0
30	<u>GENERAL PLANT</u>					
31	303.5 Land & Land Rights	-	0	-	0.00%	0
32	304.5 Structures & Improvements	408	2,966	3,374	0.00%	0
33	340.5 Office Furniture & Equipment	-	12,126	12,126	0.00%	0
34	341.5 Transportation Equipment (Note 1)	0	0	-	0.00%	0
35	342.5 Stores Equipment	213	0	213	0.00%	0
36	343.5 Tools, Shop & Garage Equipment	3,053	0	3,053	0.00%	0
37	344.5 Laboratory Equipment	276	0	276	0.00%	0
38	345.5 Power Operated Equipment	1,284	1,184	2,468	0.00%	0
39	346.5 Communication Equipment	12	2,586	2,598	0.00%	0
40	347.5 Miscellaneous Equipment	-	0	-	0.00%	0
41	348.5 Other Tangible Plant	-	0	-	0.00%	0
42	TOTAL DEPRECIATION EXPENSE	354,616	18,862	373,478		-
43	LESS: Amortization of CIAC - Sch. A-14	(91,823)	-	(91,823)	0.00%	0
44	Depreciation Expense-Common - Sch. H-7	10,068	-	10,068	0.00%	0
45	NET DEPRECIATION EXPENSE - WATER	272,861	18,862	291,723		-

46 * Total Depreciation Expense is based on projected monthly Plant balances as determined in Schedule A-4.

47 Note 1 - Water Depreciation is computed on JE 7, with the debit to 1840: 1840 is then allocated through JE 12 based on actual usage.

Schedule of Requested Cost of Capital
13-Month Average Balance

Florida Public Service Commission

Schedule: D-1

Page 1 of 3

Company: Florida Public Utilities Company
Fernandina Beach Water Division

Preparer: George Bachman

Docket No: 990535-WU

Revised 11/3/99

Schedule Year Ended: December 31, 2000

Historic [] or Projected [X]

Explanation: Provide a schedule which calculates the requested Cost of Capital on a 13-month average basis. If a year-end basis is used submit an additional schedule reflecting year-end calculations.

Line No.	(1) Class of Capital	(2) Reconciled To Requested Rate Base	(3) Ratio	(4) Cost Rate	(5) Weighted Cost	(6) Water Annual Interest Expense
1						
2	Long-Term Debt	2,782,522	33.62%	9.91%	3.33%	275,748
3	Short-Term Debt	1,702,475	20.57%	6.50%	1.34%	110,637
4	Preferred Stock	72,803	0.88%	4.75%	0.04%	
5	Common Equity	3,442,550	41.60%	9.97%	4.15%	
6	Customer Deposits	177,772	2.15%	6.30%	0.14%	11,200
7	ITC - 3% - Zero Cost	383	0.00%	0.00%	0.00%	
8	ITC - 4%, 7%, 10% - Weighted Cost	96,899	1.17%	9.16%	0.11%	4,680
9	Total	<u>8,275,404</u>	<u>99.99%</u>		<u>9.11%</u>	<u>402,265</u>

12 ITC Rate Computation

Line No.	Description	Amount	Ratio	Cost	Total Weighted Cost	Debt Only Weighted Cost
14						
15	Long-Term Debt	2,782,522	34.78%	9.91%	3.45%	3.45%
16	Short-Term Debt	1,702,475	21.28%	6.50%	1.38%	1.38%
17	Preferred Stock	72,803	0.91%	4.75%	0.04%	----
18	Common Equity (A)	3,442,550	43.03%	9.97%	4.29%	----
19	Total (B)	<u>8,000,350</u>	<u>100.00%</u>		<u>9.16%</u>	<u>4.83%</u>

22 Return on Common Equity

24	Equity Ratio (Common Equity / Total Debt) = (A)/(B) =	<u>0.430300</u>
25		
26	0.789/Equity Ratio =	<u>0.018336</u>
27		
28	Return on Common Equity = .0814 + (0.789/Equity Ratio) =	<u>9.97%</u>

Supporting Schedules: D-2, D-3, D-4, D-5, D-7

Recap Schedules: A-1, A-2, C-3

Schedule of Requested Cost of Capital
13-Month Average Balance

Florida Public Service Commission

Company: Florida Public Utilities Company
Fernandina Beach Water Division

Docket No: 990535-WU

Schedule Year Ended: December 31, 1999

Historic [] or Projected [X]

Schedule: D-1

Page 2 of 3

Preparer: George Bachman

Revised 11/3/99

Explanation: Provide a schedule which calculates the requested Cost of Capital on a 13-month average basis. If a year-end basis is used submit an additional schedule reflecting year-end calculations.

Line No.	(1) Class of Capital	(2) Reconciled To Requested Rate Base	(3) Ratio	(4) Cost Rate	(5) Weighted Cost	(6) Water Annual Interest Expense
1						
2	Long-Term Debt	2,285,368	36.38%	9.93%	3.61%	226,937
3	Short-Term Debt	960,395	15.29%	6.32%	0.97%	60,674
4	Preferred Stock	60,062	0.96%	4.75%	0.05%	
5	Common Equity (*)	2,700,398	42.99%	13.52%	5.81%	
6	Customer Deposits	171,553	2.73%	6.30%	0.17%	10,808
7	ITC - 3% - Zero Cost	501	0.01%	0.00%	0.00%	
8	ITC - 4%, 7%, 10% - Weighted Cost	103,718	1.65%	10.92%	0.18%	4,968
9	Total	<u>6,281,995</u>	<u>100.01%</u>		<u>10.79%</u>	<u>303,387</u>

10

11

12 ITC Rate Computation

13

14	Description	Amount	Ratio	Cost	Total Weighted Cost	Debt Only Weighted Cost
15	Long-Term Debt	2,285,368	38.05%	9.93%	3.78%	3.78%
16	Short-Term Debt	960,395	15.99%	6.32%	1.01%	1.01%
17	Preferred Stock	60,062	1.00%	4.75%	0.05%	----
18	Common Equity	2,700,398	44.96%	13.52%	6.08%	----
19	Total	<u>6,006,223</u>	<u>100.00%</u>		<u>10.92%</u>	<u>4.79%</u>

20

21 (*) Common Equity Rate as determined in last rate case, Docket No. 860662-WU.

Supporting Schedules: D-2, D-3, D-4, D-5, D-7, H-2

Recap Schedules: A-1, A-2, C-3

Reconciliation of Capital Structure to Requested Rate Base
13-Month Average Balance

Florida Public Service Commission

Schedule: D-2

Page 1 of 3

Preparer: George Bachman

Company: Florida Public Utilities Company
Fernandina Beach Water Division

Docket No: 990535-WU

Schedule Year Ended: December 31, 2000

Revised 11/3/99

Historic [] or Projected [X]

Explanation: Provide a reconciliation of the 13-month average capital structure to requested rate base. Explain all adjustments. Submit an additional schedule if a year-end basis is used.

Line No.	(1)	(2)	(3)	(4)	(5)	(6)
1			- - - Reconciliation Adjustments - - -			
2						Reconciled To Requested Rate Base
	Class of Capital	13-Month Average 12/31/00	Specific	(Explain)	Prorata	
3	Long-Term Debt	2,733,267	49,255	See Below		2,782,522
4	Short-Term Debt	1,672,338	30,137	See Below		1,702,475
5	Preferred Stock	71,514	1,289	See Below		72,803
6	Common Equity	3,381,612	60,938	See Below		3,442,550
7	Customer Deposits	177,772				177,772
8	Tax Credits - Zero Cost	383				383
9	Tax Credits - Weighted Cost	96,899				96,899
10	Total	8,133,785	141,619			8,275,404

13	Description	Company 13-Month Average Balance	Allocation %	Allocated Rate Base [(3) * (A)]	Allocated Utility Adjustments [(3) * (B)]
14	<u>Allocation of Capital</u>				
15	Long-Term Debt	22,932,419	34.78%	2,733,267	49,255
16	Short-Term Debt	14,032,308	21.28%	1,672,338	30,137
17	Preferred Stock	600,000	0.91%	71,514	1,289
18	Common Equity	28,366,685	43.03%	3,381,612	60,938
19	Total	65,931,412	100.00%	7,858,731	141,619

22	<u>Rate Base to be Allocated</u>		
23	Rate Base - See H-14	8,133,785	
24	Non-Allocated Capital Items	(275,054)	
25	Adjusted Rate Base	7,858,731	(A)

28	<u>Utility Adjustments to be Allocated</u>		
29	Utility Adjustments from, Schedule A-1	141,619	(B)

Supporting Schedules: A-1, A-19, C-7, C-8, D-3, D-4, D-5, D-7, H-14

Recap Schedules: D-1

Reconciliation of Capital Structure to Requested Rate Base
13-Month Average Balance

Florida Public Service Commission

Schedule: D-2

Page 2 of 3

Company: Florida Public Utilities Company
Fernandina Beach Water Division

Preparer: George Bachman

Docket No: 990535-WU

Revised 11/3/99

Schedule Year Ended: December 31, 1999

Historic [] or Projected [X]

Explanation: Provide a reconciliation of the 13-month average capital structure to requested rate base. Explain all adjustments. Submit an additional schedule if a year-end basis is used.

Line No.	(1)	(2)	(3)	(4)	(5)	(6)
1			- - - Reconciliation Adjustments - - -			
2		13-Month Average 12/31/99	Specific	(Explain)	Prorata	Reconciled To Requested Rate Base
3	Class of Capital					
3	Long-Term Debt	2,393,153	(107,785)	See Below		2,285,368
4	Short-Term Debt	1,005,690	(45,295)	See Below		960,395
5	Preferred Stock	62,895	(2,833)	See Below		60,062
6	Common Equity	2,827,757	(127,359)	See Below		2,700,398
7	Customer Deposits	171,553				171,553
8	Tax Credits - Zero Cost	501				501
9	Tax Credits - Weighted Cost	103,718				103,718
10	Total	<u>6,565,267</u>	<u>(283,272)</u>			<u>6,281,995</u>

Line No.	Description	Company 13-Month Average Balance	Allocation %	Allocated Rate Base [(3) * (A)]	Allocated Utility Adjustments [(3) * (B)]
13					
14	<u>Allocation of Capital</u>				
15	Long-Term Debt	22,894,896	38.05%	2,393,153	(107,785)
16	Short-Term Debt	9,623,077	15.99%	1,005,690	(45,295)
17	Preferred Stock	600,000	1.00%	62,895	(2,833)
18	Common Equity	27,045,736	44.96%	2,827,757	(127,359)
19	Total	<u>60,163,709</u>	100.00%	<u>6,289,495</u>	<u>(283,272)</u>

Line No.	<u>Rate Base to be Allocated</u>		
23	Rate Base - See H-14	6,565,268	
24	Non-Allocated Capital Items	(275,772)	
25	Adjusted Rate Base	<u>6,289,496</u>	(A)

Line No.	<u>Utility Adjustments to be Allocated</u>		
29	Utility Adjustments from, Schedule A-1	<u>(283,272)</u>	(B)

Supporting Schedules: A-1, A-19, C-7, C-8, D-3, D-4, D-5, D-7, H-14

Recap Schedules: D-1

Schedule of Monthly Fernandina Beach Water CWIP Balances

Florida Public Service Commission

Company: Florida Public Utilities Company
 Fenandina Beach Water Division

Schedule: H-10
 Page 1 of 2
 Preparer: Jennifer Starr

Docket No: 990535-WU

Test Year Ended: December 31, 2000

Explanation: Provide Monthly Balances for Total Construction Work In Process.

Revised 11/3/99

Line No.	(1) IR / PROJECT	(2) Acc't.	(3) CWIP Bal. Dec-99	(4) Balance Jan-00	(5) Balance Feb-00	(6) Balance Mar-00	(7) Balance Apr-00	(8) Balance May-00	(9) Balance Jun-00	(10) Balance Jul-00	(11) Balance Aug-00	(12) Balance Sep-00	(13) Balance Oct-00	(14) Balance Nov-00	(15) Balance Dec-00	(16) 13-Month Average
1	Water Plant @ #3WW	3042	79,500	134,500	184,500	184,500	184,500	184,500	184,500	CLOSED						87,423
2		3043	70,500	110,500	150,500	190,500	230,500	259,500	259,500	CLOSED						97,808
3		3112				13,000	13,000	13,000	13,000	CLOSED						4,000
4		3203			50,000	100,000	126,000	152,000	152,000	CLOSED						44,615
5		3304		18,000	18,000	118,000	218,000	318,000	368,000	CLOSED						81,385
6		3314		25,000	50,000	75,000	100,000	125,000	131,000	CLOSED						38,923
7		3344							22,000	CLOSED						1,692
8	Atlantic / S Fletcher	3354				10,000	20,000	CLOSED								2,308
9	Nectarine Loop & Main	3314										2,000	11,000	20,000	CLOSED	2,538
10	Total CWIP		150,000	288,000	453,000	691,000	892,000	1,052,000	1,130,000	-	-	2,000	11,000	20,000	-	360,692

Recap Schedules: A-18, H-9

Schedule of Monthly Fernandina Beach Water CWIP Balances

Florida Public Service Commission

Company: Florida Public Utilities Company
 Fenandina Beach Water Division
 Docket No: 990535-WU

Schedule: H-10
 Page 2 of 2
 Preparer: Jennifer Starr

Explanation: Provide Monthly Balances for Total Construction Work In Process.

Schedule Year Ended: December 31, 1999

Revised 11/3/99

Line No.	(1) IR / PROJECT	(2) Acc't.	(3) CWIP Bal. Dec-98	(4) Balance Jan-99	(5) Balance Feb-99	(6) Balance Mar-99	(7) Balance Apr-99	(8) Balance May-99	(9) Balance Jun-99	(10) Balance Jul-99	(11) Balance Aug-99	(12) Balance Sep-99	(13) Balance Oct-99	(14) Balance Nov-99	(15) Balance Dec-99	(16) 13-Month Average
1	773	3314	8,248	8,303	8,358	8,358	8,358	8,358	8,358	8,358	8,358	8,358	8,358	8,358	CLOSED	7,702
2	Sadler Road Main	3334	186	186	186	186	186	186	186	186	186	186	186	186	CLOSED	172
3		3354	488	488	488	488	488	488	488	488	488	488	488	488	CLOSED	450
4	890 SCBA Manifold	3203	12,849	12,849	12,734	12,734	CLOSED									3,936
5	905	3314	3,739	CLOSED												288
6	Amelia Park	3334	1,169	CLOSED												90
7		3354	190	CLOSED												15
8	945	3334	(350)	(350)	(350)	(350)	(350)	(350)	CLOSED							(162)
9	Walgreens	3354	(300)	(300)	(300)	(300)	(300)	(300)	CLOSED							(138)
10	958	3042	82,010	97,794	147,277	153,325	159,781	168,922	180,868	202,020	211,298	CLOSED				107,946
11	Tower, etc.	3043	2,133	2,133	2,133	2,136	-0-	-0-	-0-	-0-	-0-	CLOSED				657
12		3112	9,564	9,563	15,621	15,621	44,779	47,016	74,006	76,072	94,880	CLOSED				29,779
13		3203	4,718	4,718	4,718	4,718	4,718	5,284	6,346	7,310	7,358	CLOSED				3,838
14		3304	96,190	298,233	297,665	467,073	523,806	533,503	534,824	611,041	611,187	CLOSED				305,656
15		3314	110,619	157,825	206,790	259,392	306,107	359,480	362,584	406,293	413,330	CLOSED				198,648
16	997	3314	3,629	3,942	CLOSED											582
17	Simmons Cove	3334	672	732	CLOSED											108
18		3354		92	CLOSED											7
19	20055 Deep Well #6 Bowl	3112	16,943	CLOSED												1,303
20	20065	3314	182	468	468	468	468	468	CLOSED							194
21	SeaGrove	3334	112	112	112	112	112	112	CLOSED							52
22		3354	74	74	74	74	74	74	CLOSED							34
23	20100	3314		435	860	860	860	860	CLOSED							298
24	Apts Homes of Amelia	3334		15	94	94	94	94	CLOSED							30
25		3354		30	187	187	187	187	CLOSED							60
26	20109 4th, Beach to Elm	3314					16,610	CLOSED								1,278
27	Will Hardee	3314							13,988	CLOSED						1,076
28	Water Plant	3042												10,000	79,500	6,885
29	at #3WW	3043												20,000	70,500	6,962
30	Cooks Dock Fire Main	3314						15,552	CLOSED							1,196
31	Replace/Add Plant Meters	3344								39,932	CLOSED					3,072
32	#18 Drop Pipe & Pump	3112									25,724	CLOSED				1,979
33	Stores Facility	3045												50,000	70,000	CLOSED
34	Correction to Land	3032							(223)	CLOSED						(17)
35	Total CWIP		353,065	597,342	697,115	925,176	1,065,978	1,139,711	1,181,648	1,351,700	1,372,809	9,032	59,032	109,032	150,000	693,203

All Active Meter Rates 0600 to 0699 includes all Classes

Class	Rate	Customer Name	House No.	Street Name	BID No.	NID No.
3	611	GOBLE, JACK L	3030	ROBERT OLIVER AVE	093544	090201
3	611	DIXON, CHARLENE M	224	S 13TH ST	018226	051550
3	611	SOMORA, JEFF	4406	TITLEIST DR	093303	055090
3	611	DALPE, MARGARET	2020	MARLIN CT	026573	056742
3	611	MAZZEO, LOUIS	2812	ATLANTIC VIEW DR	053375	056582
3	611	D'ESTERHAZY, JAMES	1821	SEA OATS AVE	093505	089603
3	611	RICHO, EMILY	14	S 10TH ST	014879	053207
3	611	HETCHKA, RAYMOND	2701	LE SABRE PL	089681	058296
3	611	VENO, KENNETH R	2730	LE SABRE PL	088568	056072
3	611	ANDERSON, JUDY A	863	S FLETCHER AVE	089144	055808
3	611	IGLESIAS, OLGA VERA	3067	SO FLETCHER AVE	057733	057714
3	611	SWENSON, OLE S	2736	OCEAN OAKS DR S	090104	079471
3	611	TALKINGTON, ARTHUR D	2115	NATURES L NE	026452	050783
3	611	TATUM, JOHN G	1943	ANCHORAGE PL	094366	091943
3	611	CUSTOM HOMES BY, BRYAN LENDRY	1792	GARDENIA ST	095771	067468
3	611	SOUTHWICK, ROBERT I	2176	CALAIS LN	088261	071314
3	611	BISHOP, DAVID	2038	MARLIN COURT	026574	052196
3	611	HICKLE, CATHEY	2764	OCEAN DR B	089937	099097
3	611	MOSELEY, GARY	2912	EASTWIND DR	089649	083476
3	611	CLAYTON, JAMES S	120	N 10TH ST	010363	054899
3	611	WEST, JOHN L	2132	NORTH RIDGE LN	026423	055492
3	611	COLEMAN, CHARLIE	1727	N FLETCHER	048769	092724
3	611	HEARTSFIELD & CASEY CONST	3045	S FLETCHER	057737	095203
3	611	THOMPSON, CHRISTOPHER	515	SO 5TH ST	010545	051807
3	611	JOHNSON JR, LONNIE E	1103	S 11TH ST	017947	056546
3	611	SPRINGER, ROBERT	203	NORTH 14TH ST	030097	058790
3	611	FLEMING, ELOISE	1020	S 10TH ST	014833	053177
3	611	HOUSEWORTH, LLOYD D	2777	OCEAN OAKS DR S	089884	078918
3	611	WHREN, BOB	4450	TITLEIST DR	093821	094031
3	611	COLDWELL BANKERS	2681	S FLETCHER AVE	057792	074671
3	611	MILLER, JOHN	2901	EASTWIND DR	089646	075506
3	611	MATTHEWS, WANDA	22	N 14TH PLACE	030237	073045
3	611	SUTTON, BYROM	924	TARPON AVE	049256	051265
3	611	POLLARD, SUVETRA	914	SO 9TH ST	014718	100117
3	611	WALL, JOHNNY S	501	S 16TH ST	025975	055651
3	611	CARTER, DANNY	2134	1ST AVE APT B	092352	087486
3	611	VOGELSANG, GARY	6	N 14TH PLACE	030233	053686
3	611	JOHNSON, W P	93	OAK GROVE PL	018273	060207
3	611	HOLDEN'DODGE, RHETT	1846	WINDSWEPT OAK LN	089648	074174
3	611	BYRNS, KEN L	2729	OCEAN OAKS DR N	089283	056008
3	611	PARKER, DONALD K	2714	LE SABRE PL	089677	076621
3	611	DOVER, RICHARD A	4	N 14TH PLACE	030232	058376
3	611	BALLARD, DONNA	816	ATLANTIC AVE	006513	052609
3	611	EASTON, TINA	902	ATLANTIC AVE	006515	059913
3	611	SYLVESTER, BARBARA	25	SO 11TH ST	006529	050910
3	611	LYLE, JAMES W	27	S 11TH ST	006530	054936
3	611	REILLY, BETH E	31	SO 11TH ST	006532	051006
3	611	TURNER, JEANNE F	12	N 10TH ST	006535	080942
3	611	SCHUB, CHRISTINE	901	ATLANTIC AVE	006543	051791
3	611	CHAPLIN, MARIE D	415	CENTRE ST	006554	056781
3	611	HOLMES, JOHN T	232	N 2ND ST APT D	006634	055599
3	611	BECTON, MILES	224	NO 2ND WATER	006640	057274
3	611	HOLMES, R	211	BROOME ST	006649	058141

All Active Meter Rates 0600 to 0699 includes all Classes

Class	Rate	Customer Name	House No.	Street Name	BID No.	NID No.
3	611	FREEMAN, K	116	N 2ND ST	006652	055863
3	611	BILLINGS, DEBRA	27 1/2	NO 3RD ST	006672	093991
3	611	FRY, SUSAN	111	NO 3RD ST	006677	059563
3	611	EDWARDS, CHARLES	114	NO 3RD ST	006678	051606
3	611	MCLAUCHLAN, LUCY	120	N 3RD ST WATER	006679	056620
3	611	BURNS, JIM	117	N 3RD ST WATER	006684	055209
3	611	PEEPLES, BARBARA	130	N 3RD STREET	006689	050904
3	611	PEEPLES, BARBARA	304	BROOME ST	006690	050904
3	611	SANDERS, J C	305	BROOME ST	006691	054439
3	611	BENSON, STACY	301	BROOME ST	006692	067422
3	611	LEMOND, WALTER I	201	NO 3RD ST	006693	060264
3	611	ANDERSON, MARC	210	N 3RD ST	006694	056722
3	611	HOWISON, JEFF	213	N 3RD ST	006695	055085
3	611	LOPEZ, GRACE F	217	NO 3RD ST	006698	097207
3	611	WILLIAMS, MIKE	221	N 3RD ST	006699	070650
3	611	DRUMM, PETE	227	NO 3RD ST	006700	057994
3	611	BERNREUTER, DOROTHY	302	A N 3RD ST	006703	052658
3	611	LLOYD, RENE S.	322	NO 3RD ST	006704	085408
3	611	HUMPHREY, CARRIE	332	N 3RD ST	006705	086201
3	611	FLOYD, E	304	DADE ST	006706	052901
3	611	FIEGE, ROBERT	412	N 3RD ST	006708	058650
3	611	LYNCH, CHUCK	2134	1ST AVE APT A	092351	082876
3	611	WARREN JR, RONALD	432	N 3RD ST	006714	090669
3	611	WALKER, ANTHONY	412	ESCAMBIA ST	006720	050743
3	611	VEAL, MICHAEL	426	N 4TH ST	006721	057210
3	611	FULMER, HELEN	403	NO 4TH ST	006724	054194
3	611	MOWRER, MICHAEL J	315	CALHOUN ST APT B	006728	057158
3	611	CHAUNCEY, JOHN R	315	CALHOUN ST APT A	006729	091524
3	611	BENTON, TOMMIE L	310	NO 4TH ST	006730	059952
3	611	KELLY, TERRANCE	213	N 4TH ST	006738	059692
3	611	CUTAJAR, JOSEPH	201	N 4TH ST	006739	094872
3	611	THAMM, GERHARDT B	404	BROOME ST	006741	053864
3	611	WORSLEY, GRANT	124	N 4TH ST	006742	053957
3	611	J T FERREIRA	129	N 4TH ST	006743	054541
3	611	BALLARD, JULIE E	315	ALACHUA ST	006747	055838
3	611	BENNETT JR, HARRY	2292	S FLETCHER AVE	057115	054132
3	611	COCHRAN, JAMES R	2806	MAGNOLIA WOODS CT	089990	078905
3	611	NORWOOD, JOSEPH	2711	EASTWIND DR	090087	075894
3	611	TAYLOR, AUDREY	331	N 4TH ST DWN	006726	050827
3	611	BROWN, JEANNETTE	1954	EBBTIDE CT	096311	096274
3	611	JOYNER, PAULINE	321	S 6TH ST	010648	057962
3	611	KILLEN, M KERRY	2616	A 1ST AVE	058016	056674
3	611	ALLEN, THERESE	2357	S FLETCHER	057833	059752
3	611	LITTLE, C J	115	S 6TH ST	010606	051300
3	611	TOMASINI, RUSSELL	2046	MARLIN COURT	026575	059059
3	611	TOWNSEND, ELLA M	325	S 6TH ST	010652	053154
3	611	ISLAND HOMES/SEAWARD HOMES	2676	LESABRE PL	096435	090709
3	611	PATTERSON, JOHN R	800	ADAMS RD	066526	055569
3	611	TOUCHTON, ELLIS	2666	LONGBOAT DR	089414	084789
3	611	FOSTER, MAMIE R	506	DATE ST	010550	057334
3	611	PERKINS, SYLVIA	631	TARPON AVE #6400	049163	059615
3	611	GOODRICH, TIMOTHY	2948	EASTWIND DR	091390	073627
3	611	STAMOS, NICHOLAS P	2129	TAURUS CT	089432	057633

All Active Meter Rates 0600 to 0699 includes all Classes

Class	Rate	Customer Name	House No.	Street Name	BID No.	NID No.
3	611	DUPONT, JACQUELINE	2153	NATURES GATE CT N	026464	081630
3	611	PRITCHARD, RHONDA	111	SO 4TH ST	010483	058362
3	611	FELDMAN, SAMUEL	1474	CLINCH DR	062107	059137
3	611	CUSTOM HOMES BY, BRYAN LENDRY	2726	JEAN LAFITTE AVE	097406	067468
3	611	SCZEKAN, MICHELLE	2666	A FIRST AVE	089867	094664
3	611	HARNAGE, GARY	112	N WOLFE ST	043906	053666
3	611	SNIPES, RUTH H	1132	A NATURES WALK CT	022101	059071
3	611	DICKEY, DUANE	4403	TITLEIST DR	092998	094185
3	611	POWER, JOSEPH M	1913	WINDSWEPT OAK LN	091525	083532
3	611	DANIEL, MARSHA ANN	503	STANLEY DR	043828	056874
3	611	THOMPSON JR, TRUMAN L	612	SO 5TH ST	010698	060025
3	611	CARD, MR ALVIN	502	DATE ST	010549	057331
3	611	CARTER, ALBERTA	512	SO 5TH ST	010541	050471
3	611	JOHNSON, MARGIE	613	FIR ST	014479	056768
3	611	MILNER, CHARLES L	834	ELLEN ST B	092490	081976
3	611	MORGAN, L H	2560	S FLETCHER	057144	056180
3	611	SEGREST, MEGAN	1901	WINDSWEPT OAK LN	091524	082262
3	611	BURNS, JIM	28	N 4TH ST	010229	055209
3	611	ROGERS, ELOISE P	22	N 4TH ST	010230	053178
3	611	ANDERSON, CAROL H	18	NO 4TH ST	010231	051435
3	611	FIRST BAPTIST CHURCH	510	ALACHUA	010245	053405
3	611	SAPP, RON	415	ALACHUA ST	010248	058914
3	611	BAILEY, RONALD M	2058	MARLIN CT	026576	098797
3	611	HANAWALT, LINDA	111	NO 5TH ST	010251	084364
3	611	CHINNERY, DONALD R	115	N 5TH ST	010252	052586
3	611	MCGUINNESS, KATHIE M	414	BROOME ST	010254	055927
3	611	PROVINCE, JEANNIE	2192	CALAIS LN	089680	073130
3	611	WHITE, R M	502	BROOME ST	010253	058157
3	611	MAIER, CHARLES S	304	N 5TH ST	010259	051690
3	611	QUESADA, MARCELLA	307	NO 5TH ST	010260	056725
3	611	GRIFFITHS, GABRIELA	309	N 5TH ST	010261	053635
3	611	MILONE, PATRICIA	2121	ALACHUA ST	096082	094321
3	611	JEWELL, TIMOTHY A	317	N 5TH ST UP	010272	098384
3	611	GEESEY, COLLEEN	330	N 6TH ST	010276	051917
3	611	ANDERSON, MARC	232	N 6TH ST	010280	056722
3	611	DOVE, HORACE	212	NO 6TH ST	010282	054304
3	611	BLEICKEN, SCOTT	603	BROOME ST	010285	059208
3	611	GREEN, ESTELLE	605	BROOME ST	010286	053268
3	611	TANIS, DR ARNOLD	614	BROOME ST	010287	052723
3	611	BARRETT, ANDREW M	130	N 6TH ST	010288	050629
3	611	DRESSLER, DAVID C	121	N 6TH ST	010291	099223
3	611	LUBIN, ED	120	N 6TH ST	010292	052967
3	611	BURGESS, GRANVILLE	117	N 6TH ST	010294	053958
3	611	KAVANAUGH, CELESTE H	102	N 6TH ST	010295	051537
3	611	DAVIS, GEORGE T	103	NO 6TH ST	010297	053815
3	611	MICHELSON, JAMES D	9	NO 6TH ST	010303	054705
3	611	RUSSELL, R	212	NO 8TH ST	010305	058163
3	611	WASHINGTON, QUEENIE	220	N 8TH ST	010306	058104
3	611	TIMMONS, ANITA	323	N 8TH ST	010310	050659
3	611	RAYSOR, JOHN	317	N 8TH ST	010311	055576
3	611	BUTLER, THEODORE	511	ESCAMBIA ST	010313	059744
3	611	SHINE, C	432	ESCAMBIA ST	010314	051329
3	611	RILEY, FANNIE	1012	FRANKLIN ST	010315	050395

All Active Meter Rates 0600 to 0699 includes all Classes

Class	Rate	Customer Name	House No.	Street Name	BID No.	NID No.
3	611	GREEN SR, RAYFIELD	1104	FRANKLIN ST	010316	058279
3	611	JONES, ROBERT	522	NO 11TH ST	010317	058696
3	611	BROWN, RHODA	432	NO 11 ST	010321	058355
3	611	RAMSEY, GEORGE	521	NO 11TH	010322	053801
3	611	MITCHELL, MELVINA	314	N 9TH ST	010323	057080
3	611	GADSON, CORRINE M	320	N 9TH ST	010324	051965
3	611	JOHNSON SR, RUFUS L	318	N 9TH ST	010325	059046
3	611	COOPER, MR M	323	NO 9TH ST	010326	057373
3	611	COLEMAN, MRS L	914	CALHOUN ST	010331	057458
3	611	JENKINS, JAMES	305	NO 10TH ST	010332	054799
3	611	JOHN L DAVIS	222	N 10TH ST	010333	055482
3	611	SIMMONS, D J	304	N 10TH ST	010334	070357
3	611	HUBBARD, MELITA L	211	NO 10TH ST	010336	057068
3	611	BROWN, GREGG	214	NO 10TH ST	010337	053979
3	611	WHITE, JEANETTE B	231	N 11TH ST	010338	055060
3	611	JENKINS, EMILY R	227	NO 11TH ST	010339	053206
3	611	HARRIS, J	215	NO 11TH ST	010340	054483
3	611	MATTHEWS, L M	1011	BROOME ST	010341	056191
3	611	WILLIAMS, WESLEY	1016	BROOME ST	010342	060355
3	611	LUCAS, ROSALIE M	918	WHITE ST	030323	084232
3	611	GRANT, EMMA V	909	BROOME ST	010348	053213
3	611	FARAH, JEFFREY N	2147	CALAIS LN	089679	074222
3	611	BENNETT, M	812	BROOME ST	010351	056656
3	611	GALLOWAY, J	912	BROOME ST	010353	054477
3	611	GRANT, ZINA	129	NO 10TH ST	010354	060711
3	611	FLOYD, CHARLES	123	NO 10TH ST	010356	051610
3	611	WILLIAMS, MARGARET	113	NO 10TH ST	010357	056764
3	611	JENKINS, ELEANOR	107	NO 10TH ST	010358	053106
3	611	MILES, LAMAR	2184	OFF SHORE DR	092650	056211
3	611	HOLZENDORF, ALINA	108	NO 10TH ST	010361	050507
3	611	PERRY, DONZELL	905	ALACHUA ST	010364	095745
3	611	LARKIN, SID	4200	SO FLETCHER AVE	057596	059354
3	611	SHERLOCK, PETER	25	NO 10TH ST UP SO	010367	058021
3	611	JONES, RONNELLA	22	N 10TH ST	010368	058974
3	611	BROWN, CLARENCE	101	NO 11TH STREET	010369	051842
3	611	RUSSELL, MIKE	311	N 11TH STREET	010370	057256
3	611	TAYLOR, CATHERINE R	319	N 11TH ST	010371	051510
3	611	JACK HEARD	16	N 13TH ST	010379	054594
3	611	DAUGHERTY, PHILLIP	24	N 13TH ST	010380	058048
3	611	JOHNS, BARBARA	102	N 13TH ST	010382	050892
3	611	RYALS, JOSEPH J	1301	BROOME ST	010385	054071
3	611	VANZANT, WILLIAM J	1306	BROOME ST	010386	060506
3	611	WALTER JONES CONST CO INC	1413	N FLETCHER AVE	097263	068624
3	611	JEFFEARS, TABATHA	129	N 13TH TERRACE	010387	099753
3	611	LAVALLEY, WILLIAM C	1315	BROOME ST	010390	060415
3	611	MOTTAYAW, JACOB C	1321	BROOME ST	010391	054634
3	611	WILLIAMS, DANIEL D	315	N 13TH TERRACE	010393	052099
3	611	FRANKS, L	225	N 13TH ST TER 3	010395	056178
3	611	COPE, GAIL	224	N 13TH TERRACE	010397	087609
3	611	BIRD JR, JAMES M	212	N 13TH ST	010400	054835
3	611	FISHER, DAVID A	232	N 13TH ST	010402	091031
3	611	MILLER, MARK	303	N 13TH TERRACE	010403	087156
3	611	LANNON, JENEAN	22	S 2ND ST	010408	055114

All Active Meter Rates 0600 to 0699 includes all Classes

Class	Rate	Customer Name	House No.	Street Name	BID No.	NID No.
3	611	LOVELL, VELMA G.	424	SO 3RD ST	010434	060065
3	611	DANIELS, MR J	406	SO 3RD ST	010435	057357
3	611	BUCHANAN, FARLEY T	402	SO 3RD ST	010436	053358
3	611	MCCOMIS, ELIZABETH A	307	DATE ST	010437	053120
3	611	MCCOMIS, ELIZABETH A	318	SO 3RD ST	010438	053120
3	611	WEAVER, MR M L	309	S 3RD ST	010440	057374
3	611	CROSBY, MARIE H	312	SO 3RD ST	010441	056784
3	611	CREWS, MR E N	306	CEDAR ST	010442	057342
3	611	RICHO, DELORIS T	301	S 3RD ST	010443	052385
3	611	ADAMS, CAROL L	211	S 3RD ST	010450	051440
3	611	TRINGALI, SALVATORE	124	S 3RD ST	010453	059117
3	611	GOLDMAN, LOUIS E	218	ASH ST	010458	094930
3	611	MILLER, S	1006	WHITE ST	030321	059096
3	611	FENDER, KARYN	27	S 3RD ST GAR APT	010463	084729
3	611	GODWIN, ANNETTE B	19	S 3RD ST	010466	098582
3	611	FIGARD, WARREN	14	SO 3RD ST	010472	071040
3	611	U STORE IT	1678	S 8TH ST FRONT BLD	090560	060034
3	611	LITRICO, GINO	101	SO 4TH ST	010482	053890
3	611	PRITCHARD, RHONDA	111	SO 4TH ST	010483	058362
3	611	CARVER, STEVE	110	S 4TH ST	010484	059464
3	611	TRINGALI, ANGELO	119	S 4TH ST	010487	050653
3	611	SKIPPER, RAMOND E	123	SO 4TH ST	010488	058238
3	611	HOLZENDORF, L	126	S 4TH ST	010489	056181
3	611	TRINGALI, JOSEPHINE	125	S 4TH ST	010490	055746
3	611	IVY, RALPH	406	BEECH ST	010492	095641
3	611	WALL, AUDREY	407	BEECH ST	010494	050828
3	611	GILL, JANICE	211	SO 4TH ST	010498	055003
3	611	EARNEST, D J	222	S 4TH ST	010503	052031
3	611	ALBERT, PRINCE	402	CEDAR ST	010505	058086
3	611	GATES, DAVID	320	S 4TH ST	010507	052240
3	611	TINER, CHANCE	315	S 4TH ST	010508	094257
3	611	KRAMER, DIANE	317	SO 4TH ST	010509	085632
3	611	FITCH, FRANK	401	DATE ST	010512	097335
3	611	THORNTON, J L	410	S 4TH ST	010515	054499
3	611	REDEN, STEPHEN J	415	S 4TH ST	010516	059442
3	611	TURNER, GEORGE	407	CEDAR	010520	053818
3	611	BIRD, TOMMIE	323	S 5TH ST	010526	059956
3	611	AUSTIN, MR W G	409	SO 5TH ST	010527	057391
3	611	SCHNEIDER, FRED A	411	SO 5TH ST	010528	053553
3	611	WHITCOMBE, MAE L	429	SO 5TH ST	010529	056702
3	611	SCHNEIDER, L R	409	ELM ST	010530	070150
3	611	WEAVER, H G	432	S 4TH ST	010531	054043
3	611	STEGER, SUSAN	205	LIGHTHOUSE CIR	090425	075540
3	611	SMITH, MICHAEL E	514	S 4TH ST WATER	010535	057129
3	611	CRYDER, DAPHNE	324	ELM ST	010538	052154
3	611	RICHARDSON, MICHAEL	314	ELM ST	010540	057192
3	611	PETERS, ROBERT L	522	S 5TH ST	010542	058712
3	611	BROWN, SHARON L	428	SO 5TH ST	010547	059282
3	611	STAFFORD, BUDLEE J	502	CEDAR ST	010553	051252
3	611	ADAMS, ARTHUR	506	CEDAR ST	010554	085492
3	611	BLAIR, DOUG J	505	CEDAR ST	010557	099571
3	611	WOODS, BARRY	501	CEDAR ST	010558	050926
3	611	CHAMPION, WALTER	221	S 5TH ST	010559	060256

All Active Meter Rates 0600 to 0699 includes all Classes

Class	Rate	Customer Name	House No.	Street Name	BID No.	NID No.
3	611	SCHNEIDER, BESSIE L	218	SO 5TH ST	010560	050998
3	611	IVES, PAT X	216	S 5TH ST	010561	084166
3	611	CROSS, DON	214	SO 5TH	010562	052493
3	611	O'HAGAN, MICHAEL K	215	SO 5TH ST	010563	057163
3	611	STILLWELL, JOHN D	211	S 5TH ST	010564	094975
3	611	CLARK, JR, VANDER	502	BEECH ST	010566	060059
3	611	HERREN, JERRY	126	S 5TH ST	010571	055159
3	611	CHRISTIAN JR, ROBERT L	124	S 5TH ST DWN	010573	058706
3	611	IVY, RALPH	111	S 5TH ST	010575	095641
3	611	MARTIN, ANNE M	110	S 5TH ST	010576	050695
3	611	PLATT, J M	508	ASH ST	010580	054510
3	611	STILLWELL, DOROTHEA	31	S 5TH ST DWN	010583	052655
3	611	HURSEY, SALENA	31	S 5TH ST UP	010584	059106
3	611	STILLWELL, DOROTHEA	27	SO 5TH ST	010585	052655
3	611	COURSON, CHARLES	12	S 6TH ST	010588	051581
3	611	BROWN, SUSAN J	20	S 6TH ST	010591	059568
3	611	NASH, JUNE	22	SO 6TH ST	010592	083327
3	611	PETERS, JAMES	601	ASH ST A	010593	054877
3	611	THOMPSON, SUSAN M	114	S 6TH ST	010604	059574
3	611	LAYLAND, MIKE	118	SOUTH 6TH ST	010607	057249
3	611	HASKETT, JEFF	122	SO 6TH ST	010608	055084
3	611	HUOVINEN, D W	126	S 6TH ST	010609	070135
3	611	HASKETT, MARTHA	123	SO 6TH ST	010610	056895
3	611	HOMeyer, CAROL	125	S 6TH ST	010612	051437
3	611	EELLS, SHARON	509	BEECH ST	010613	059274
3	611	MAGYAR, A. BRUCE	510	BEECH ST	010614	050404
3	611	STRICKLAND, BECKE	130	S 6TH ST	010616	050943
3	611	CLARK, FRANCES P	212	SO 6TH ST	010622	080665
3	611	CARROLL, DAVID	1296	S 6TH ST	092875	083465
3	611	KARR, NEIL	211	S 6TH ST	010625	057609
3	611	WILLIAMS, JAMES A	213	S 6TH ST	010626	054665
3	611	BELL JR, WATSON E	219	S 6TH ST	010627	060309
3	611	PRUITT, ALMA	221	S 6TH ST	010628	050527
3	611	PRUITT, JOHN D	221 1/2	SO 6TH ST	010629	055384
3	611	JORJ INC	233	SO 6TH ST	010633	093777
3	611	RALPH, SUSAN	301	SO 6TH ST	010634	059579
3	611	CHAPIN, STEPHEN	606	CEDAR ST	010636	073330
3	611	JOHNSTON, SHAW	309	S 6TH ST WATER	010641	088645
3	611	WALL, STEPHEN	316	S 6TH ST	010645	086308
3	611	SCANDALIATO, D	319	S 6TH ST	010647	052044
3	611	MARICH, GEORGE L	329	S 6TH ST	010653	053781
3	611	PITRON, GEORGE C	326	S 6TH ST	010654	093224
3	611	JONES, SHERRY M	332	S 6TH ST	010655	093965
3	611	HERMES, CYNTHIA	606	DATE ST	010658	070637
3	611	CORBETT, ERIC	602	DATE ST WATER	010661	097050
3	611	STALNAKER, JACK	405	SO 6TH ST	010665	054617
3	611	GUSKY, STEPHANIE S	409	SO 6TH ST	010666	059428
3	611	AUSTIN, BRAD	414	SO 6TH ST	010667	051151
3	611	PETERSON, WILLIAM G	419	SO 6TH ST	010668	060460
3	611	BYRD, JUANITA W	418	S 6TH ST	010669	055788
3	611	MCGOWAN, PAULA	421	S 6TH ST	010670	086960
3	611	LAIRD, SUSAN E	501	SO 6TH ST	010674	059560
3	611	MUSIC, SEAN	502	SO 6TH ST	010675	071842

All Active Meter Rates 0600 to 0699 includes all Classes

Class	Rate	Customer Name	House No.	Street Name	BID No.	NID No.
3	611	LOGUE, CARL	506	SO 6TH ST	010676	051388
3	611	MONROE, MELINDA	507	S 6TH ST	010680	057059
3	611	RAY, CATHERINE S	16	N 10TH ST	006536	051512
3	611	LORD, WILLIAM	514	S 6TH ST WATER	010684	060525
3	611	WILLIAMS, S E	520	S 6TH ST	010686	059088
3	611	JONES, TERRY	531	SO 6TH ST	010688	059706
3	611	HYERS, J	515	FIR ST	010689	054485
3	611	GOODBREAD, SHIRLEY	415	FIR ST	010690	059344
3	611	FRITZSCHE, PAUL	401	FIR ST	010692	057900
3	611	MARCUM, GRADY W	416	FIR ST	010694	053951
3	611	CRUM, LINDA H	630	S 5TH ST	010695	056460
3	611	DONALDSON, RONALD	624	S 5TH ST	010696	058936
3	611	THOMPSON, TRUMAN	612	S 5TH ST GAR APT	010699	081354
3	611	STITH, JAMES	611	SO 6TH ST	010706	081883
3	611	JOHNSON, MARY L	627	S 6TH ST	010708	050539
3	611	HOLLEY, JOHN MICHAEL	701	SO 6TH ST	010709	055523
3	611	SWAILS, PALMER L	604	GUM ST	010710	057761
3	611	LITTLE, CHARLES E	806	S 6TH ST	010714	051604
3	611	WILLIAMS, KATHERINE R	820	SO 6TH ST	010715	055919
3	611	MCGRAW, STEPHANIE C	728	SO 6TH ST	010719	052440
3	611	MALEY, JOSEPH	724	S 6TH ST	010720	076398
3	611	UPIU LOCAL 395	720	S 7TH ST	010721	060038
3	611	CRUMP, FRANKIE	922	SO 7TH ST	010730	053544
3	611	THOMAS SR, JAMES	925	SO 7TH ST	010731	054920
3	611	SMITH, MR C T	928	SO 7TH ST	010732	057336
3	611	CLINCH, ELVIRA	907	SO 7TH ST	010734	053192
3	611	COOK, JASON	707	S 7TH ST	010737	088899
3	611	BRIZELE, VERONICA	711	S 7TH ST	010738	060082
3	611	DEVORE, ROSE S	612	GUM ST	010739	083091
3	611	SMITH, JANET	2344	S FLETCHER	057121	094457
3	611	SWANDER, T J	2605	GREGOR MCGREGOR	043936	059633
3	611	MILLER, DOUGLAS A	2761	EASTWIND DR	093390	052691
3	611	ARTHUR, ALLAN	4447	TITLEIST DR	091307	072279
3	611	BOWMAN, RICHARD	2876	EASTWIND DR	090101	080650
3	611	GRAVES, MICHAEL	409	CEDAR ST	010521	057138
3	611	MILLER, MRS H	220	NO 3RD ST	006697	057402
3	611	MARSH, CHERYL B	2955	1ST AVE APT A	058107	095038
3	611	RILEY, BERNARD	312	NO 18TH ST	044158	050980
3	611	GOWER, W H	402	SO 7TH ST	014503	060182
3	611	LAND, ROBERT	204	LIGHTHOUSE CIR	043912	075757
3	611	BURGHARDT, C S	2602	GREGOR MCGREGOR	043964	051327
3	611	WHITE, WENDY	3025	S FLETCHER	057744	051234
3	611	PAGE JR, DAVID	30	N 6TH ST	010296	052293
3	611	BELDEN, WILLIAM C	2117	1ST AVE	057862	075376
3	611	RIMES, JOSEPH E	1773	S FLETCHER AVE	053576	055700
3	611	SKARNULIS, PETER T	2802	ATLANTIC VIEW DR	089444	074003
3	611	BEST, SR, THOMAS	1131	A NATURES WALK CT	022103	059773
3	611	LEE, J M	509	CEDAR ST	010556	054508
3	611	ALQUEZA, KARLENE	1830	WINDSWEPT OAK LN	090097	081449
3	611	TRAVIS M MURPHY	1517	CALHOUN ST	044035	060007
3	611	SHEPPARD, CARRIE	715	S 7TH ST	092984	088803
3	611	YOUNG JR, JAMES G	4050	S FLETCHER AVE	092853	054764
3	611	WINNER, MYRA C	310	ESCAMBIA ST	006718	096337

All Active Meter Rates 0600 to 0699 includes all Classes

Class	Rate	Customer Name	House No.	Street Name	BID No.	NID No.
3	611	DOUGLAS, NEIL T	703	N 15TH ST	030182	094693
3	611	CULLEN, G	2962	TIDEWATER ST	095611	095489
3	611	HUTCHISON, SUSAN	2748	OCEAN OAKS DR S	089428	067866
3	611	FELDER, CAROLYN	120	S 4TH ST	010486	051463
3	611	LEE, F D R	509	SO 16TH ST	025979	053336
3	611	GOLDMAN, SUSAN W.	2699	ALLEN AVE	058271	086495
3	611	JONES, LINDA A	2434	PENBROOKE DR E	070352	056446
3	611	DOUGLAS, JAMES H	814	OAK LANE	079656	054771
3	611	GABRIEL, MICHAEL J	2686	LE SABRE PL	093693	088849
3	611	BLDRS, ATLANTIC	1510	PERSIMMON CIR	097164	050818
3	611	TAYLOR, BARBARA	905	CALHOUN ST	010329	050911
3	611	PETERSON, JEFFREY J	2053	OAK MARSH DR	030264	091542
3	611	SMITH, ANNA P	2783	OCEAN OAKS DR N	092328	086166
3	611	HALE, TAMMY	2108	BLUE HERON LANE	026390	059659
3	611	WILSON, ANN E	2107	EGRET LANE	026355	050666
3	611	QUATTLEBAUM, JAMES H.	1004	OCEAN OAKS DR N	092474	087670
3	611	JETT, LAURA	2325	1ST AVE APT A	092355	085586
3	611	JOHNSON, DOLORITA	2150	LAKESIDE DR E	079734	060279
3	611	RICHARD CROTEAU	2110	NATURES GATE CT S	026432	058408
3	611	RUCKER, CARL	2118	CEDAR ST	026148	051396
3	611	COPT, TERI	2002	INVERNESS RD	070436	059686
3	611	MILLER, MICHAEL L	2827	TIDEWATER ST	090098	081510
3	611	PISCITELLO, THOMAS	2242	1ST AVE APT B	089446	072526
3	611	SCOTT, ANGELA	1100	LIME ST #33	014947	074390
3	611	PERKINS, TEQUILLA	1100	LIME ST #34	014946	073085
3	611	GENTRY, CAROL K	2325	1ST AVE APT B	092356	074711
3	611	RAULS, DAWN	1100	LIME ST #35	014945	052328
3	611	CORBETT, JENNIFER	1100	LIME ST #36	014944	099269
3	611	HARRIS, ROBERT	3341	1ST AVE A	092886	084958
3	611	GRIFFITHS, GILBERT W	2775	ROBERT OLIVER AVE	091492	081746
3	611	BETTIS, THOMAS	1100	LIME ST #37	014943	095809
3	611	STATEN, WILLIE R	821	S 11TH ST	093775	060650
3	611	BOYD, SABRINA L	1100	LIME ST #38	014942	059104
3	611	CORBIN, SHERRY S	2296	PIRATES BAY DR	070557	059319
3	611	JONES, LILLIE	1100	LIME ST #27	014903	071465
3	611	FDNA BCH HOUSING AUTH	927	S 11TH ST	017938	053375
3	611	TURNER, DAVID C	2156	LAKESIDE DR E	079735	052211
3	611	MCNEIL, CHRISTY	1100	LIME ST #28	014902	069427
3	611	AKINS, VICTORIA H	115	S 9TH ST WATER	014673	060105
3	611	STURGES, K	1429	ATLANTIC AVE	044008	055870
3	611	MODAK, JUDY M	1634	IRENE C WATER	048790	055818
3	611	ISAAC, THOMAS A	2298	1ST AVE APT A	090089	079177
3	611	REID, RICHARD D	112	N 9TH ST	090069	100067
3	611	POTKAY, GARY	2819	TIDEWATER ST	090100	081011
3	611	BROWN, SANDRA	1031	S 10TH ST	014824	059154
3	611	ALLEN, WILLIAM J	902	NO 15TH ST	030220	060495
3	611	WILSON, TERESA	1952	WINDSWEPT OAK LN	094572	093467
3	611	SCOFFIELD, L R	1978	LAKESIDE DR S	079727	056198
3	611	HOMES, TREVETT		OFFSHORE CT IRRIGATION	096391	060009
3	611	GIBBS, E	803	SO 7TH ST	010727	052902
3	611	HOMES, TREVETT	2847	OCEAN DR B	096470	060009
3	611	SWEETS, ADDIE	611	FIR ST	014478	050417
3	611	SMITH, HERBERT	209	S 3RD ST	010451	054271

All Active Meter Rates 0600 to 0699 includes all Classes

Class	Rate	Customer Name	House No.	Street Name	BID No.	NID No.
3	611	SUTTON, H G	524	S 7TH ST	014481	054042
3	611	HARPER, J C	518	S 7TH ST	014482	054435
3	611	SMITH, SELENA J	519	S 7TH ST MAIN HSE MTR	014487	074898
3	611	TESTON JR, R T	517	SO 7TH ST	014488	058170
3	611	CASON, L	431	SO 7TH ST	014492	056165
3	611	STRAUGHAN, PATRICIA R	426	S 7TH ST	014494	089902
3	611	HOGGATT, MR L R	419	S 7TH ST	014496	057370
3	611	MULLIS, LYNANN	410	S 7TH ST	014499	056631
3	611	WALKER, JUDY	409	S 7TH ST	014500	055826
3	611	MALONE, MR J L	401	SO 7TH ST	014501	057359
3	611	ROBAS, VICTORIA	404	SO 7TH ST	014502	060107
3	611	THOMAS, PAMELA B	330	SO 7TH ST	014504	069267
3	611	REICHHOLD, GEOFFREY	326	S 7TH ST	014505	086851
3	611	MULLIS, J B	324	S 7TH ST	014506	054425
3	611	SCHEFFER, DR ROBERT B	327	S 7TH ST	014507	052830
3	611	MOORE, MR E R	314	SO 7TH ST	014509	057343
3	611	BALBONI, PETER M	307	S 7TH ST WATER	014512	083085
3	611	FARQUHAR, SCOTT D	301	S 7TH ST	014513	096623
3	611	DAUGHERTY, M F	306	SO 7TH ST	014514	056662
3	611	ROLAND, GREG	302	SO 7TH ST	014515	053972
3	611	MCDOWELL, M FERGUSON	226	SO 7TH ST	014517	056663
3	611	TIPTON, JIM	1008	ATLANTIC AV WATER	006524	055229
3	611	GRAZIER, VICTORIA	214	SO 7TH ST	014532	084333
3	611	MOORE, EILEEN	208	S 7TH ST	014536	053091
3	611	HOLT, BILLIE DEE	202	SO 7TH ST	014537	051081
3	611	NELSON, BETH	614	BEECH ST WATER	014538	099548
3	611	GEIB, DOUGLAS	612	BEECH ST	014540	075913
3	611	TUCKER, TOM H	131	S 7TH ST UP	014541	091496
3	611	GRIFFIS, DEBORAH S	131	S 7TH ST DWN	014542	052359
3	611	LASSERRE JR, CURTISS H	130	S 7TH ST	014543	051990
3	611	BLACKWELDER, LYNNETTE	127	SO 7TH ST	014544	056646
3	611	ATKINSON, WILLIAM C	114	S 7TH ST	014548	060406
3	611	RICHARDS, NANCY D	112	SO 7TH ST	014549	057538
3	611	WALN, LINDA N	106	S 7TH ST	014551	056478
3	611	FISHER, JUANITA P	627	ASH ST	014554	055787
3	611	MOLLER, DEBRA	14	SO 7TH ST	014559	096823
3	611	WRIGHT, WILLIAM	10	S 7TH ST	014561	093556
3	611	SANDERS, CLARA	113	SO 8TH ST	014568	051839
3	611	FREEMAN, JESSIE	121	SO 8TH ST	014569	055188
3	611	CONRAD, W GROVE	3341	1ST AVE B	092887	090749
3	611	ASBERRY, RICK	219	S 8TH ST	014574	058529
3	611	PRESCOTT, THOMAS	229	S 8TH ST	014576	059862
3	611	MILLS, K	303	S 8TH ST	014577	055866
3	611	CAMPBELL, LINDA	531	SO 8TH ST UP	014587	078389
3	611	CASCONE, JOHN J	116	S 4TH ST	010485	055462
3	611	LYLE, STEPHANIE	706	FIR ST	014589	092230
3	611	TRINITY METHODIST CHUR	101	S 8T ST	014599	060018
3	611	JOHNSON, ELEANOR	814	KELP ST	014612	053107
3	611	WHITE, ANDREA	1102	SOUTH 9TH	014613	082334
3	611	TURNER, DENISE	906	KELP ST	014614	052398
3	611	CASEY, BESSIE MAE	1032	S 9TH ST	014615	051000
3	611	ALEXANDER, FRANCES	1024	SO 9TH ST	014617	053448
3	611	BLASH, VIRGINIA	1020	S 9TH ST	014618	060126

All Active Meter Rates 0600 to 0699 includes all Classes

Class	Rate	Customer Name	House No.	Street Name	BID No.	NID No.
3	611	STANLEY, RICHARD	10	S 9TH ST	014760	088326
3	611	SESSION, GEORGIA N	1011	S 9TH ST	014622	097342
3	611	SMITH, THELMA	814	JASMINE ST	014625	059740
3	611	RICHO, JEROME M	211	S 10TH ST	014775	055134
3	611	SMITH, MICHAEL E	626 1/2	S 8TH ST	014633	057129
3	611	HOMES, TREVETT	2847	OCEAN DR A	096272	060009
3	611	CUSTOM HOMES BY, BRYAN LENDRY	2700	JEAN LAFITTE BLVD	095502	067468
3	611	JOHNSON, WILLIAM	125	NO 11TH ST	010343	072247
3	611	SCHWARTZ, BILL	2298	1ST AVE APT B	091288	074479
3	611	RICHARD FLITZ A	111	S 9TH ST WATER	014670	058425
3	611	BROWN, WILLIAM C.	117	S 9TH ST	014674	060419
3	611	BIRD, MARIE P	201	SO 9TH ST	014675	056790
3	611	ANDREWS, ELLIS	205	SO 9TH ST	014676	053171
3	611	BENJAMIN, CARNELL	211	SO 9TH ST WATER	014679	051418
3	611	MOORE, MAURICE	702	DIVISION ST	093776	092020
3	611	FELIX, DEBORAH J	217	SO 9TH ST	014681	095316
3	611	GAINS, ELNORA	223	SO 9TH ST	014683	053175
3	611	KIRTSEY, ANDREW	301	SO 9TH ST	014685	050628
3	611	BROWN, JESSIE MAE	309	S 9TH ST	014686	055189
3	611	POPE, ETHEL	605	S 9TH ST WATER	014699	053278
3	611	WILLIAMS, QUEEN E	723	SO 9TH ST SO APT	014711	058103
3	611	STOREY, SCOTT P	1611	INVERNESS RD	070271	080555
3	611	GRAHAM, WANDA	909	S 9TH ST	014714	087780
3	611	RICHO, ALAHENDRA	929	SO 9TH ST	014715	050439
3	611	PINKNEY, ALVIN D	931	SO 9TH ST	014716	050546
3	611	GLASS, SHIRLEY	924	SO 9TH ST	014717	059343
3	611	WILLIAMS JR, LEROY	908	SO 9TH ST	014719	056391
3	611	LEE, CHRISTOPHER	906	SO 9TH ST	014720	051802
3	611	WALLACE, HARRIETT H	814	S 9TH ST	014723	077994
3	611	JACKSON, RALPH	806	SO 9TH ST	014725	058214
3	611	EDMONDS, CECELIA D	908	B GUM ST	014730	051522
3	611	WILLIAMS, CHARLES E	908 A	GUM ST	014731	089439
3	611	WARD, LORETTA	622	SO 9TH STREET	014733	052478
3	611	GOWEN, CURTIS	618	SO 9TH ST	014734	051988
3	611	MIDDLETON, PATRICIA E	606	S 9TH ST	014735	057812
3	611	SMITH, EVANGELINE	526	SO 9TH ST	014738	053310
3	611	WILLIAMS, PERRY	524	SO 9TH ST	014739	057991
3	611	CLAYTON, PAULA	518	SO 9TH ST	014740	057952
3	611	MCCULLOUGH, LEO	502	S 9TH ST	014743	056370
3	611	BLUE, JAMES	418	S 9TH ST	014745	054681
3	611	FORTH, SHERRY C	2706	3RD ST	049222	059315
3	611	DAVIS, MR ALLEN	324	SO 9TH ST	014750	057330
3	611	BOOK, BARBARA	14	SO 6TH ST	010590	050870
3	611	BROWN, FRED T	206	S 6TH ST	010621	053577
3	611	FAISON, LEWIS	304	SO 9TH ST	014754	056417
3	611	BLDRS, ATLANTIC	1551	CANOPY DR	097195	050818
3	611	LANNON, JENEAN	120	S 9TH ST	014758	055114
3	611	WILLIAMS, J D	23	S 10TH ST	014762	054456
3	611	DRURY, JOHNNY	31	S 10TH ST	014764	055643
3	611	DRAKE, VERNON	103	S 10TH ST	014768	060074
3	611	MITCHELL, GLENN	207	S 10TH ST WATER	014773	053917
3	611	HARDY, CATHERINE R	909	CEDAR ST	014778	051509
3	611	BLUE, QUINTIN	905	CEDAR ST	014779	058108

All Active Meter Rates 0600 to 0699 includes all Classes

Class	Rate	Customer Name	House No.	Street Name	BID No.	NID No.
3	611	ROBERTS, HENRY	901	CEDAR	014780	054248
3	611	HILL, HARRY	310	S 10TH STREET	014782	054144
3	611	TYSON, VERA	311	S 10TH ST	014783	060069
3	611	DAVIS, RODERICK	413	S 10TH ST	014786	068407
3	611	MIDDLETON, GEORGE	425	S 10TH ST	014787	053791
3	611	HARRIS, ELIZABETH	913	ELM ST	014788	053133
3	611	BYRD, CORA	501	S 10TH ST	014789	051953
3	611	FERREIRA, MR L A	232	S 7TH ST	014516	057368
3	611	BAKER, JOHN	515	S 10TH ST	014792	055341
3	611	TUCKER, CHARLETA	517	S 10TH ST	014793	051714
3	611	BATTLE, MYRTICE	531	S 10TH ST	014794	057516
3	611	REED, JAMES	617	S 10TH ST	014796	054894
3	611	MOORE, CHERYL	619	S 10TH ST	014797	051747
3	611	JOHNSON, TORAL L	621	S 10TH ST	014798	059984
3	611	SESSIONS, BEN	701	S 10TH ST WATER	014804	050958
3	611	JONES, ODESSA	713	S 10TH ST	014806	057706
3	611	SMITH, DEATRA J	722	S 10TH ST WATER	014854	069709
3	611	FOLMAR, POKSUN	819	S 10TH ST	014814	058077
3	611	PATTERSON, SYLVESTER	829	S 10TH ST	014815	059607
3	611	HOPKINS, EVELYN	919	S 10TH ST	014817	053317
3	611	NIXON, WANDA	914	JASMINE ST	014819	060291
3	611	WALKER, JOE	1011	S 10TH ST	014821	055312
3	611	MITCHELL, LAVARNIA LEE	1019	S 10TH ST	014822	056302
3	611	TURNER, JOSEPH G	1101	S 10TH ST	014825	055712
3	611	FOSTER, MARY	1111	S 10TH ST	014826	056960
3	611	EDMONDS, ERNEST	1115	SO 10TH ST	014827	053237
3	611	HOLMES, ALFRED	1119	S 10TH ST	014828	050495
3	611	WATKINS, CLARENCE	1128	S 10TH ST	014829	051852
3	611	MOBLEY, KENDRA	1106	S 10TH ST	014831	099440
3	611	MELTON, ROBYN H	1030	S 10TH ST	014832	058860
3	611	DAVIS, M J	409	FIR ST	010691	056668
3	611	COLEMAN, MAMIE L	1006	S 10TH ST	014836	056717
3	611	FREE, MARK D	732	TARPON AVE	049070	098570
3	611	HOLMES, ELDOPHUS	428	S 10TH ST	014859	053102
3	611	STEWART, WILL	402	S 10TH ST	014860	060368
3	611	WILLOCK, RUBY L	324	S 10TH ST	014862	059033
3	611	RAINEY, DEXTER M	1002	CEDAR ST	014863	052447
3	611	MCGOWEN, GENEVA	228	S 10TH ST	014864	091750
3	611	DAVIS, IOLA	222	S 10TH ST	014865	054376
3	611	WEBB, MB	214	S 10TH ST	014866	057038
3	611	ROBINSON, QUENTIN	210	S 10TH ST	014867	092887
3	611	RICHO, JEANNETTE	1002	BEECH ST	014868	055072
3	611	CLARK, BARBARA B	116	S 10TH ST	014871	050875
3	611	BRIGHT, CHRISTOPHER	112	S 10TH ST	014872	091882
3	611	WEAVER, CHARLES S	102	S 10TH ST	014873	077079
3	611	NEAL, LEE ANNIA	1023	S 10TH ST	014823	056337
3	611	TOTIS, CHRISTOPHER	2890	EASTWIND DR	090099	077745
3	611	HARPER, ADRIAN B	1100	LIME ST #26	014904	050422
3	611	GILL, CHRISTINA V	1100	LIME ST #25	014905	089710
3	611	ARMSTRONG, JOLIE I	1100	LIME ST #24	014906	085412
3	611	ROWELL, MELISSA	1100	LIME ST #23	014907	099894
3	611	POGUE, NICHOLE	1100	LIME ST #22	014908	099329
3	611	PATE, LAURIE A	1100	LIME ST #21	014909	056296

All Active Meter Rates 0600 to 0699 includes all Classes

Class	Rate	Customer Name	House No.	Street Name	BID No.	NID No.
3	611	MANNING, CASSANDRA	1100	LIME ST #20	014910	088035
3	611	HOLMES, CYNTHIA	1100	LIME ST #19	014911	097248
3	611	FLETCHER, LINDA	1100	LIME ST #17	014913	056458
3	611	WILLIAMS JR, LEWIS	1100	LIME ST #16	014914	076378
3	611	RODRIGUEZ, COLLEEN	1100	LIME ST #15	014915	084365
3	611	REGISTER, MELANIE	1100	LIME ST #14	014916	068423
3	611	MOTE, GWENDOLYN Y	1100	LIME ST #13	014917	080881
3	611	TAUSCHER, LIZ	1100	LIME ST #12	014918	098155
3	611	JAMES, BENNIE M	1100	LIME ST #9	014921	050972
3	611	KIRTSEY, KARA	1100	LIME ST #7	014923	088295
3	611	CLARK, PAMELA N	1100	LIME ST #6	014924	080397
3	611	HARRIS, CHESTER	1100	LIME ST #5	014925	076322
3	611	JOHNSON, MARK	1100	LIME ST #4	014926	099934
3	611	THOMPSON, MARY JANE	1100	LIME ST #3	014927	099626
3	611	DIXON, EDNA	1100	LIME ST #2	014928	052996
3	611	BUCCANEER VILLAS	1100	LIME ST #1	014929	051246
3	611	POLLARD, RENAE	1100	LIME ST #48	014932	072518
3	611	GLASPY, JACQUELYN	1100	LIME ST #47	014933	054642
3	611	SCOTT, HATTIE G	1100	LIME ST #46	014934	054170
3	611	JACKSON, SONYA J	1100	LIME ST #45	014935	059375
3	611	BROWN, ESSIE M	1100	LIME ST #44	014936	053263
3	611	BLUE, RENAE	1100	LIME ST #43	014937	093495
3	611	DALTON, CARRIE A	1100	LIME ST #42	014938	051478
3	611	COWART, MINNIE	1100	LIME ST #41	014939	057287
3	611	JONES, MONICA A	1100	LIME ST #40	014940	057306
3	611	HICKS, KEVIN P	1100	LIME ST #39	014941	073289
3	611	HAAS, LIZA	427	S 7TH ST	014495	097641
3	611	TOP QUALITY CONCRETE INC	705	S 8TH ST	010735	091009
3	611	JONES, DEBRA A	1100	LIME ST #29	014901	094435
3	611	BOOKER, SARAH	1949	LAKESIDE DR N	079676	098711
3	611	COFIELD, VICTORIA	2022	ORCA COURT	026585	093624
3	611	GOODBREAD, CLYDE	837	TARPON AVE	049194	051901
3	611	MCINTOSH, VENIS	136	S 13TH ST	018242	057347
3	611	PRESNELL, LINDA E	2751	E-WEST 5TH ST	048860	056457
3	611	PARK, ELIZABETH	30	SO 3RD ST	010461	053143
3	611	HOLLAND, JERALD C	2307	1ST AVE APT B	092354	077309
3	611	DUNNING, RONALD K	828	TARPON AVE B	095467	099081
3	611	SHAFTER, CALVIN	703	S 12TH ST	093777	092811
3	611	WILLIAMS, CLARENCE	720	S 11TH ST	017972	051853
3	611	COOK, RONNIE E	809	STANLEY DR	043743	058977
3	611	GENTRY, CAROL K	2347	OFFSHORE CT	089412	074711
3	611	MCRAE, GARLAND	631	TARPON AVE #6392	049160	074674
3	611	FREDERICK, HELEN	218	S 11TH ST	018003	054193
3	611	SUCARA, GAROON	2478	A FIRST AVE	058134	053646
3	611	BLDRS, ATLANTIC	3054	PERSIMMON CIR	095297	050818
3	611	FRITZSCHE, PAUL	401	FIR ST	010692	057900
3	611	GREEN, SINCES A	914	DATE ST	014785	058982
3	611	KLINE, CAROL	602	S 15TH ST	021922	051439
3	611	JOHNSON, MICHAEL J	710	DIVISION ST	018031	057153
3	611	VURNAKES, ROBERT T	1631	LISA AVE	048794	058797
3	611	FLAHERTY, RAY	631	TARPON AVE #6389	049154	058269
3	611	BARNETT, FRANCES E	2683	DELOREAN ST	070764	053452
3	611	TYLER, MELVIN	910	VERNON ST	018178	057079

All Active Meter Rates 0600 to 0699 includes all Classes

Class	Rate	Customer Name	House No.	Street Name	BID No.	NID No.
3	611	KING, LILLIE	530	B S 9TH ST	014736	056442
3	611	MOON, J	2122	ATLANTIC AVE	026220	054515
3	611	BOWEN, KATHLEEN A	828	TARPON AVE A	095465	099451
3	611	OWENS, JIMMYE	317	S 13TH ST	018212	055250
3	611	JACOBS, DR D M	1450	S FLETCHER	053182	052738
3	611	JOHNSON, JOHNNIE J	321	S 13TH ST	018211	055636
3	611	BLAND, K ARLINE	422	B S 13TH ST	018208	055854
3	611	YOUNGLESAN, MARTIN L	1946	SEA OATS AVE	096698	099341
3	611	DESHAZER, VIRGIL A	1125	B NATURES WALK CT	022110	060122
3	611	CUSTOM HOMES BY, BRYAN LENDRY	1711	MCARTHUR ST	095921	067468
3	611	MITCHELL, AMY L	319	N 14TH ST	030119	050610
3	611	REYNOLDS, NANCY	2307	1ST AVE APT A	092353	079988
3	611	PLACHINSKI, ERIN	2478	B FIRST AVE	088843	087014
3	611	HABLE, THOMAS V	2409	LOS ROBLES	079485	059873
3	611	YOUNG, GEORGE D	204	S 6TH ST WATER	010620	073851
3	611	CUSTOM HOMES BY, BRYAN LENDRY	2735	SEA GROVE LN	096888	067468
3	611	THOMAS, ANNETTE	616	VERNON ST	018150	050708
3	611	QUINTANA, RAUDEL	422	A S 13TH ST	018209	073450
3	611	BLDRS, ATLANTIC	1525	PERSIMMON CIR	095296	050818
3	611	BAKER, FRANSENIA C	823	S 7TH ST	010724	053551
3	611	WHITESELL, STEVE L	2413	1ST AVE D-3	057962	081990
3	611	COOK, BRIAN	1630	1ST AVE	093114	084507
3	611	RICHARDSON, JOE	621	VERNON ST	018153	055304
3	611	ATKINS, TERRY	111	S 11TH ST	017908	059699
3	611	KITCHENS, NADINE	113	S 11TH ST DOWN	017909	057533
3	611	BLUE, SHUNTAY	125	S 11TH ST	017912	059353
3	611	LANEY JR, JAMES DE	219	S 11TH ST	017916	054711
3	611	ROBERSON, STACEY	225 1/2	S 11TH ST	017919	093701
3	611	WILLIAMS, JOHNNIE MAE	1016	CEDAR ST	017920	055638
3	611	THORESEN, PAUL	1604	CANTERBURY LN	070308	057944
3	611	HERNANDEZ, VICTOR M	401	S 11TH ST	017923	098321
3	611	GOODMAN, GEORGE	403	S 11TH ST	017924	053762
3	611	DURHAM, JAMES	417	S 11TH ST	017925	054715
3	611	HOLMES, VERNITA	1025	ELM ST	017926	060073
3	611	TYLER, ONEAL	1012	GUM ST	017930	057724
3	611	REED, ANGEL	709	S 11TH ST	017931	086683
3	611	STAYS, MRS GENEVIEVE	731	S 11TH ST	017932	057430
3	611	JOHNSON, CLARENCE	827	S 11TH ST	017933	051848
3	611	DAWSON, MARTHA	1107	S 11TH	017948	056891
3	611	POLLARD, JAVONE D	1111	S 11TH ST	017949	055028
3	611	EDMONDS, SHIRLEY G	828	S 11TH ST	017965	059342
3	611	JONES, EVAN	923	S 12TH	018094	053309
3	611	POLLARD, BARBARA	812	S 11TH ST	017967	050905
3	611	KEEVE, AGNES J	1110	HICKORY ST	017969	050429
3	611	RUSSELL, PATRICIA R	1014	HICKORY ST	017970	057831
3	611	DANIELS, ROOSEVELT	730	S 11TH ST	017971	091997
3	611	DAVIS, BEATRICE	704	S 11TH ST	017974	050939
3	611	MCNEIL, DELORES M	1109	GUM ST	017976	052381
3	611	CAMPBELL, HETTIE D	632	S 11TH ST	017977	054282
3	611	BAKER, ROSE	628	S 11TH ST	017978	058990
3	611	BLUE, DAVID	620	S 11TH ST	017979	052197
3	611	ASHLEY, WILLIE MAE	602	S 11TH ST	017981	060646
3	611	JAMISON, GERALDINE	1102	FIR ST	017984	053859

All Active Meter Rates 0600 to 0699 includes all Classes

Class	Rate	Customer Name	House No.	Street Name	BID No.	NID No.
3	611	HARDY, VIVIAN W	532	S 11TH ST	017985	060142
3	611	PERRY JR, MANUEL	522	S 11TH ST	017986	056720
3	611	HARDY, OSCAR	432	S 11TH ST	017990	057733
3	611	SYKES, HATTIE R	408-A	S 11TH ST	017991	054171
3	611	RODRIGUEZ, FRANKLIN	408-B	S 11TH ST	017992	092027
3	611	RICHO, LINDA	404	S 11TH ST	017994	056483
3	611	WILLIAMS, ADRIAN B	1103	DATE ST	017996	075347
3	611	EVANS JR, WILLIE B	311	S 11TH ST	018001	071291
3	611	TURNER, CYNTHIA	212	S 11TH ST	018004	052015
3	611	HILDEBRAND, ZELL G	212	DIVISION ST	018010	060709
3	611	MCINTOSH, MARY	216	DIVISION ST	018011	073783
3	611	KITCHENS, NADINE	113	S 11TH ST DOWN	017909	057533
3	611	BISHOP, JEFF L	218	DIVISION ST	018012	098400
3	611	WAY, BESSIE	222	DIVISION	018013	051001
3	611	DUKES, JASON	228	DIVISION ST	018016	055021
3	611	SOUTHERS, JAMES	304	DIVISION ST DWN	018017	054907
3	611	WHITE, HOPE T	302	DIVISION STREET	018018	054301
3	611	RICHO, BETTY	410	DIVISION ST	018019	058031
3	611	JAMES, S	418	DIVISION ST	018020	059091
3	611	DAVIS, RUTH H	1116	ELM ST	018021	059070
3	611	JOHNSON, WILLIE MAE	508	DIVISION ST	018022	060648
3	611	BACON, YVETTE L	516	DIVISION	018023	060700
3	611	WILLIAMS, THEADESSA H	524	DIVISION ST	018024	081723
3	611	WILLIAMS, LAVINIA	530	DIVISION	018025	056306
3	611	RICHO, ELLIOT	1119	GUM	018029	053166
3	611	RICHO, ROBBIE	1123	GUM	018030	093440
3	611	HARDY SR, RENDELL C	712	DIVISION ST	018032	058340
3	611	RICHARDSON, JOE	730	DIVISION	018034	055304
3	611	SYKES, PATT A	506	S 14TH ST	021843	091190
3	611	JONES, LINDA	1223	JASMINE ST	018185	056466
3	611	ANCRUM, HAMPY	820	DIVISION	018036	054090
3	611	JONES, JANET	910	DIVISION ST	018037	054985
3	611	THOMPSON, LLOYD	914	DIVISION ST	018038	056528
3	611	WILLIAMS, GENEVA	920	DIVISION ST	018039	053715
3	611	JONES, LAWRENCE R	924	DIVISION ST	018040	056326
3	611	TURNER, ELMO	1111	JASMINE ST	018042	053174
3	611	MENEDEZ, GISELLE F	923	DIVISION ST	018043	053891
3	611	ADAMS, ROBERT A	915	DIVISION ST	018044	058549
3	611	MARTIN, GWENDOLYN E	909	DIVISION	018045	054014
3	611	BLUE, ROBERT E	1116	GUM	018048	058623
3	611	TIMMONS, ELVIRA	1111	GUM	018049	053195
3	611	SAMUEL, OLLIE MAE	627	DIVISION ST	018050	057721
3	611	BROOKS, RUBY LEE	611	DIVISION ST	018051	059035
3	611	STEWART, P	37	OAK GROVE PL	021583	057757
3	611	LONDON, VERONICA	317	A DIVISION ST	018057	060084
3	611	HOLMES, WILLIAM A	317	B DIVISION ST	018058	091932
3	611	WILLIAMS, A	1114	BEECH	018062	050403
3	611	WILLIAMS, RETHA	206	S 12TH	018063	058349
3	611	HARRIS, JAMES	226	S 12TH	018064	054782
3	611	JONES, CLARICE	1206	CEDAR	018065	051854
3	611	WESLEY, MARIE	312	S 12TH ST	018066	056795
3	611	PELHAM, C	316	S 12TH	018067	051321
3	611	RICHO, EARL	330	S 12TH	018068	052944

All Active Meter Rates 0600 to 0699 includes all Classes

Class	Rate	Customer Name	House No.	Street Name	BID No.	NID No.
3	611	CASEY, CARLISE Y	1204	DATE ST	018069	051408
3	611	CRIBB, TAMMY	1201	ELM ST	018071	059658
3	611	MORRIS, THOMAS	1204	FIR ST	018074	059854
3	611	BROWN, R L	612	S 12TH	018075	058150
3	611	RAULS, LATRICA	630	S 12TH ST	018076	056271
3	611	LEE, SYLVIA	632	S 12TH ST	018077	059613
3	611	GOODMAN, LEON	716	S 12TH	018079	056374
3	611	OLIVER, GLADIS	720	S 12TH ST	018080	053892
3	611	JONES, HERBERT L	724	S 12TH ST	018081	054262
3	611	ZISCH, JULIA W H	726	S 12TH ST	018082	055831
3	611	LOVETT, PAMULAR	730	S 12TH ST	018083	057785
3	611	GREEN, ELSIE L	802	S 12TH	018084	053183
3	611	BROWN, WILLIE MAE	808	S 12TH	018085	060647
3	611	HOOPER JR, ELVIN	910	S 12TH	018088	053190
3	611	WILLIAMS, BETTY L	920	S 12TH ST	018090	051027
3	611	MORRIS, CELIA A	924	S 12TH ST	018091	087759
3	611	MITCHELL, GLEN	1201	JASMINE ST	018092	053898
3	611	SHEPPARD, THELMA RUTH	1131	JASMINE ST	018093	059739
3	611	CHATMAN, MILDRED	915	S 12TH ST	018096	057266
3	611	OWENS, LOUISE R	909	S 12TH	018097	096513
3	611	TRAEYE, HENRY A	217	DIVISION ST	018061	054218
3	611	JACKSON, VIOLA	809	S 12TH	018101	060117
3	611	DALLAS, JAMES	1116	HICKORY	018103	083950
3	611	TAYLOR, CLYDE	711	S 12TH ST	018105	077572
3	611	OLIVER, MILDRED	631	S 12TH	018107	057272
3	611	PORTER, JOHNNIE MAE	621	S 12TH	018108	055637
3	611	DEMPS, MILDRED	619	S 12TH	018109	057268
3	611	HORRY, R	1132	FIR ST	018110	058142
3	611	MOTE, F	1130	FIR ST	018111	053343
3	611	QUARTERMAN, MEMEORIA E	517	S 12TH ST	018113	057081
3	611	JACKSON, VIOLA	508	S 12TH	018114	060117
3	611	WILLIAMS, NELSON	501	S 12TH ST	018115	057622
3	611	BLUE, WILLIE	419	S 12TH	018117	060636
3	611	DAVIS, EARLINE	1127	CEDAR ST	018123	052949
3	611	JOHNSON, JOHNNIE J	1230	BEECH ST	018125	055636
3	611	TYRE, RON	1230 1/2	BEECH ST	018126	058915
3	611	KIRTSEY, CATHY	1228	BEECH ST	018127	051516
3	611	PRATT, J	219	VERNON ST	018129	054525
3	611	ROBERTS, PEARL	232	VERNON ST	018132	057969
3	611	BENTON SR, TOMMIE L	302	VERNON ST	018133	059954
3	611	SIMMONS, JIMMY	308	VERNON ST	018135	055245
3	611	GISSSENTENNA, ALEX	316	VERNON ST	018136	050479
3	611	HOLZENDORF, EARTHA	334	VERNON ST	018137	052952
3	611	BROWN, B	404	VERNON ST	018138	050842
3	611	HOPKINS JR, SHERMAN	403	VERNON ST	018139	059306
3	611	JACKSON, EDITH R	413	VERNON ST	018140	052991
3	611	CUSTOM HOMES BY, BRYAN LENDRY	1706	PARK AVE	093923	067468
3	611	LEWIS, M	1215	ELM ST	018142	056675
3	611	JONES, MINNIE	1212	FIR ST	018146	057288
3	611	SHEPPARD, MARGUERITE P	1216	FIR ST	018148	056770
3	611	LUMPKINS, MARY	610	VERNON ST	018149	093897
3	611	HUNT, LUVISA	620	VERNON ST	018151	056626
3	611	BROWN, JEWELL	619	VERNON ST	018152	055195

All Active Meter Rates 0600 to 0699 includes all Classes

Class	Rate	Customer Name	House No.	Street Name	BID No.	NID No.
3	611	BARTLEY, VANESSA	624	VERNON ST	018154	083136
3	611	TOOKES, JEANNIE	630	VERNON ST	018155	055074
3	611	EDMONDS, JANICE E	1213	GUM STREET	018156	087725
3	611	WILSON, JAMES W.	702	VERNON ST	018157	054945
3	611	SIMMONS, JOSEPH	710	VERNON ST	018158	085733
3	611	COVERDELL, JOHNNIE MAE	711	VERNON ST	018159	084753
3	611	WATKINS, DOLLIE	715	VERNON ST	018160	052484
3	611	BROWN, ESSIE MAE	716	VERNON ST	018161	053264
3	611	WALKER, JULIA M	724	VERNON ST	018162	055829
3	611	NASBY, MARIA	725	VERNON ST	018163	056774
3	611	MCNEIL, PATRICIA	727	VERNON ST	018164	057825
3	611	ROBERTS, MARY E	729	VERNON ST	018165	056951
3	611	WEBB, JEFF A	731	VERNON ST	018166	055077
3	611	GREEN, ULYSSES	1219	HICKORY ST	018167	060035
3	611	BAKER, MARY	1222	HICKORY ST	018168	056938
3	611	RILEY, GEORGE	1212	HICKORY ST	018169	053803
3	611	JONES, LULA	809	VERNON ST	018170	056623
3	611	PETERSON, WILLIE L	808	VERNON ST	018171	060643
3	611	RAYSOR, ROBIN R	823	VERNON ST	018173	058854
3	611	FOSTER, MARY	816	VERNON ST	018174	056960
3	611	WILLIAMSON, JAMES	909	VERNON ST	018176	054950
3	611	DAWSON, EDWARD L	913	VERNON	018177	053035
3	611	BROWN, SUSIE	914	VERNON ST	018179	059585
3	611	WAY, GERTRUDE	924	VERNON ST	018181	053875
3	611	HOOPER, SARAH	919	VERNON	018182	059198
3	611	GREEN, ARLENE	923	VERNON ST	018183	050759
3	611	COES, ERNEST	1211	JASMINE ST	018184	053235
3	611	EVANS, WILLIE B	911	S 13TH ST	018188	060635
3	611	BROWN, ANTOINETTE	823	S 13TH ST	018189	050747
3	611	MORRIS, ROMEO A	809	S 13TH ST	018191	058898
3	611	MACK, MARIONETTE	1232	HICKORY ST	018192	095369
3	611	DIXON, EDNA	1227	HICKORY ST	018193	052996
3	611	RUSSELL, MABLE S	723	S 13TH ST	018194	056690
3	611	MORRIS, GEORGE	715	S 13TH ST	018195	053794
3	611	PETERSON, LYNNE	709	S 13TH ST	018196	056645
3	611	ROBINSON, KATRINA	701	S 13TH ST	018197	055962
3	611	GILBERT, CYNTHIA	1227	GUM ST	018198	052007
3	611	LONG, FRED B	1320	B ELM ST	018199	053556
3	611	FOURNIER, JOHN	1320	A ELM ST	018200	055422
3	611	WHITE, KIM	412	S 13TH TER	018201	056121
3	611	NOWLIN, ELVIRA	407	S 13TH ST TER	018204	053193
3	611	BACON, SHAWNA	411	S 13TH ST	018205	059293
3	611	JONES, MELANIE M	415	S 13TH TER	018206	057050
3	611	WILLIAMS, STEVE E	315	S 13TH ST	018213	059471
3	611	JONES, CARNELIA	307	S 13TH ST	018214	051417
3	611	PERKINS, NICHOLE	301	S 13TH ST	018215	057635
3	611	JAMES, DEORIS	322	S 13TH ST	018216	052428
3	611	COLEMAN, TRADONNA	314	S 13TH ST	018217	059997
3	611	AUTRY, MARIE	318	S 13TH ST	018218	056780
3	611	HOMBERG, PAUL	306	S 13TH ST	018219	057908
3	611	ALBERTA, ANGELA	302	S 13TH ST	018220	050638
3	611	MERTZ, KENNETH	1301	DATE ST	018221	090609
3	611	HARPER, M LYNNE	1309	DATE ST	018222	056676

All Active Meter Rates 0600 to 0699 includes all Classes

Class	Rate	Customer Name	House No.	Street Name	BID No.	NID No.
3	611	BEECH, COLLETTE	1313	DATE ST	018223	051919
3	611	KELL, CLIFFORD C	1317	DATE ST	018224	051882
3	611	RICHARDS, CATHERINE	229	S 13TH ST	018225	086825
3	611	BENJAMIN, DONALD A	216	S 13TH ST	018228	052523
3	611	COAKLEY, ARCHIE B	217	S 13TH ST	018230	050756
3	611	BENJAMIN, CARNELL	212	S 13TH ST	018231	051418
3	611	PERSON, E M	1310	BEECH ST	018233	052920
3	611	HILL, MRS ANNIE B	1316	BEECH ST	018234	057406
3	611	MCINTOSH, MR R	1323	BEECH ST	018236	057381
3	611	MCINTOSH, MICHAEL A	1319	BEECH ST	018238	071712
3	611	THOMPSON, LEROY	1311	BEECH ST	018240	056390
3	611	ROBERTS, WILLIE A	1309	BEECH ST	018241	076793
3	611	COOPER, B O	132	S 13TH ST	018243	050858
3	611	OWENS, MARTHA E	122	S 13TH ST	018244	053521
3	611	SPAULDING, VERNETTA	118	A S 13TH ST	018245	060072
3	611	VEAL, IVORY L	118	B S 13TH ST UP	018246	096611
3	611	BROWN, G	106	S 13TH ST	018247	053606
3	611	THURSTON, E	34	S 13TH ST	018248	052934
3	611	WEAVER, LOUIS	22	S 13TH ST	018249	056587
3	611	MANN, EVELYN	20	S 13TH ST	018250	053322
3	611	SMITH, ROBERT C	1306	A ATLANTIC AVE	018252	058593
3	611	TRIPLETT, ELIZABETH R	1320	ATLANTIC AVE	018253	053145
3	611	MAXWELL, JEANNE	1326	ATLANTIC AVE	018254	055068
3	611	ZALESKI, FRANK	19	S 14TH ST	018266	053543
3	611	NICKLESS, DARBY L	3	OAK GROVE PL	018268	052155
3	611	IRWIN, CHRIS	103	S 14TH ST	018270	080850
3	611	BAILEY, MR R G	95	OAK GROVE PL	018272	057378
3	611	CONNER, ALMA M	83	OAK GROVE PL	018274	050526
3	611	ALDERMAN, ANNIE	427	13TH ST TERRACE	018275	050709
3	611	AIKENS, JOHNNY	431	13TH ST TERRACE	018276	055640
3	611	ROBERTS, SHAWN L	512	S 13TH ST TERRACE	018277	059288
3	611	ROBERTS, MICHELLE	520	S 13TH ST TERRACE	018278	057230
3	611	ROSWAN, SHELIA	507	S 13TH ST TERRACE	018279	059299
3	611	HART, CONSTANCE	126	S 10TH ST	014870	051945
3	611	DUGGAN, ROBERT M	1482	S FLETCHER	053179	058727
3	611	DEMPS JR, OSTEEN	225	S 13TH ST	018229	057736
3	611	JONES, JANET	910	DIVISION ST	018037	054985
3	611	JENNINGS, GREGORY P.	708	S 14TH ST	021836	088114
3	611	O'STEEN, JUNE	31	OAK GROVE PL	021581	055851
3	611	CAMPANA, JAMES W	2791	OCEAN OAKS DR S	088295	072508
3	611	JENNINGS, MRS MABEL	4	OAK GROVE PL	018269	057466
3	611	JONES, ALEXIS J	2242	1ST AVE APT A	089445	072131
3	611	DAVIS, K E	111	S 14TH ST	018271	055860
3	611	STEWART, PAUL F	502	STANLEY DR	043825	057898
3	611	PETTY, JERRY	416	S 14TH ST	021849	055170
3	611	WATSON, DAVID M	986	OCEAN OVERLOOK DR	053459	052280
3	611	WRENN, ROBERT W	1523	CANTERBURY LN	070297	077496
3	611	MCCOY, JUDEE	731	S 15TH ST	021913	055790
3	611	DEAN, SAMUEL D	16	JASMINE PLACE	021815	099683
3	611	SESSIONS, BEN	1008	GUM ST	014858	050958
3	611	RAYSOR, CHRISTINE H	609	DIVISION ST	018027	051785
3	611	STURGES, DAVID K	3484	1ST AVE	096559	052261
3	611	JOHNSON, HELEN S	1545	COVENTRY LN	070320	054208

All Active Meter Rates 0600 to 0699 includes all Classes

Class	Rate	Customer Name	House No.	Street Name	BID No.	NID No.
3	611	HERMANSON, TOPPER	117	B ESTRADA ST UP	030336	059983
3	611	LANNON, JENEAN	120	S 9TH ST	014758	055114
3	611	HADDOCK, GREG	18	S 20TH ST GAR APT	026126	053966
3	611	CHENARD, KEVIN	2101	OAK BLUFF CT	089643	075360
3	611	TOTT, CARL	2357	1ST AVE A	092849	090319
3	611	JONES, DEBRA	1229	JASMINE ST	018186	052367
3	611	FUSCH, ELIZABETH	4431	TITLEIST DR	094417	085160
3	611	BOWLING, STEVEN	203	S 16TH ST	025961	059498
3	611	MIXON, RIPP	2455	WILL HARDEE RD	093450	085728
3	611	GREELY, JAMES J	421	S 14TH ST APT A	021605	054791
3	611	WITCHER, ROBERT P	1029	OCEAN AVE D-2	048652	094931
3	611	WALLACE, GREG	2135	CALAIS LN	070651	072296
3	611	GIROUX, MIKE G	2719	EASTWIND DR	089165	089751
3	611	WORSHAM, JOHN	2873	EASTWIND DR	089233	073939
3	611	DEVLIN, JANET L	2898	BREAKERS DR	089236	054989
3	611	ROLAND, KEN	2836	EASTWIND DR	089235	056016
3	611	DAUGHERTY, J D	200	LIGHTHOUSE CIR	043909	054448
3	611	GOWEN, MAZRINE	819	SO 9TH ST	014712	057037
3	611	ZEDAKER, MRS HOMER	300	S FLETCHER AVE	053312	057443
3	611	WILLINGHAM, R W	982	SO FLETCHER	053208	058181
3	611	NAZWORTH, PATRICIA M	896	SO FLETCHER	053216	057823
3	611	FDNA BCH HOUSING AUTH	1317	HICKORY TERR	021641	053375
3	611	JAMISON, LEWIS	218	VERNON ST	018130	056418
3	611	WALL, WILLIAM S	278	SO FLETCHER	053314	060591
3	611	DARLINGTON, MRS G M	1425	S FLETCHER	053136	057428
3	611	FAIRCLOTH, GEORGE	1718	S FLETCHER	053166	053759
3	611	KELLEY, STEVE	1235	S 10TH ST WATER	088887	067825
3	611	CAVASINO, PETER M	852	ATLANTIC VIEW DR	088793	071971
3	611	LEWIS, BEVERLY	2547	LE SABRE PL	088952	071421
3	611	HIBBS, DAVID	1939	SEA OATS DR	089290	096600
3	611	RODEFFER, JOE DAVIS	1924	WINDSWEPT OAK LN	089379	074043
3	611	CRUMLIN, MARY LANG	2848	EASTWIND DR	089378	080764
3	611	CROSSMAN, ARTHUR	2792	OCEAN OAKS DR S	092790	087450
3	611	GERBER, STEVE	1432	LEON ST	093077	059472
3	611	KUBLBOCK, JOHN	1946	EBBTIDE CT	092968	090388
3	611	BELL, WILLIAM A	2936	EASTWIND DR	092967	080935
3	611	WINSTON, MELODIE	1902	S FLETCHER AVE	092581	086859
3	611	KIRSCH, JON	1608	PENBROOK RD SO	070350	073474
3	611	WOODS, KERRY	117	A ESTRADA ST	030335	056094
3	611	CHESHIRE, LISA A	501	BEECH ST	010567	056503
3	611	ROBINSON, NANCY M	428	SO 14TH ST	021846	057557
3	611	MARTIN, KIM	1012	OCEAN OAKS DR S	088227	056117
3	611	HANKS, DON	1398	SO FLETCHER AVE	053185	052499
3	611	HARDEE, ANTHONY	1565	COVENTRY LANE	070316	090023
3	611	MCCLELLAN, J B	402	S 15TH ST	021931	054424
3	611	DUNPHY, JAMES	690	GROVE PARK CR	074687	054714
3	611	BONER, VERA	2488	S FLETCHER 2ND FL	057135	060068
3	611	BURGESS, MRS JOHN	1908	BEECH ST	026024	057456
3	611	FORBES, STORIE M	1100	LIME ST #10	014920	099872
3	611	TRAEYE, ROSE	408	13TH TERR SOUTH	018202	058993
3	611	MARSH, KIM	208	S 16TH ST	025994	056114
3	611	JONES, ETHEL	815	S 12TH	018100	053276
3	611	BEAUDRY, VICKI	1607	PENBROOKE DR S	070353	060087

All Active Meter Rates 0600 to 0699 includes all Classes

Class	Rate	Customer Name	House No.	Street Name	BID No.	NID No.
3	611	BAKER, DONNELL	1127	JASMINE ST	018041	052632
3	611	ROBERTS, DONALD	1444	ROBIN HOOD RD	066709	085870
3	611	CARNES, CHARLES	400	S 15TH ST	021932	051578
3	611	HILL, DRUCILLA	323	S 11TH ST	017921	096613
3	611	CROW, JOHN F	221	SEA WOODS DR	026162	055409
3	611	PURIFOY, OTTIS	115	S FLETCHER	053009	095114
3	611	STURGES, DAVID K	3482	1ST AVE	096558	052261
3	611	VULCANO, WILL	2192	FIRST AVE A	089469	077870
3	611	COTTRELL, KATHRYN M	32	OAK GROVE PL	021580	055946
3	611	WEST, ANNE A	1889	GARDENIA ST	094416	095761
3	611	SALLEY, QUINN R	33	OAK GROVE PL	021582	058106
3	611	MACHEK, SANDRA L	2611	ROBERT OLIVER CT.	094012	094842
3	611	FITZ, CAROLYN	41	OAK GROVE PL	021584	085130
3	611	LAND, ROBERT CARTER	45	OAK GROVE PL	021585	058601
3	611	OSTEEN, ERIC&FRANCES S	53	OAK GROVE PL	021586	053229
3	611	ANDERA, LORETTA	57	OAK GROVE PL	021587	056553
3	611	TAYLOR, CHARLES C	61	OAK GROVE PL	021588	069793
3	611	BUSH, MRS J M	64	OAK GROVE PL	021590	057450
3	611	CHUNG, BO SONG	73	OAK GROVE PL	021591	051108
3	611	CALDWELL, SUSAN K	112	S 14TH ST	021592	076234
3	611	LION, MICHAEL	130	S 14TH ST	021594	057168
3	611	SHAPE, JOE	1401	BEECH ST	021595	099203
3	611	JONES, MYRA A	1415	BEECH ST	021598	057513
3	611	MCCOLLOUGH, JANIE	233	S 14TH ST	021601	055012
3	611	ALBERTA, SR, PAUL E	317	S 14TH ST	021602	057892
3	611	BUTENSCHOEN, KEVIN M	415	S 14TH ST APT A	021603	095315
3	611	WHITE, JAMES T	415	S 14TH ST APT B	021604	085415
3	611	ALDRED III, W H	2403	SO FLETCHER AVE	089970	060178
3	611	GREEN, BRENDA	421	S 14TH ST APT B	021606	051171
3	611	GOODE, GARY	427	S 14TH ST APT A	021607	090845
3	611	PETERSEN, PAMELA	427	S 14TH ST APT B	021608	090202
3	611	FRANSOSO, JOSEPH	519	S 14TH ST	021611	055709
3	611	GONZALES, LESBIA L	601	S 14TH ST	021613	056395
3	611	HOLMES, WILLIAM O	609	S 14TH ST	021614	060547
3	611	METTS, DIANA	615	S 14TH ST	021615	052453
3	611	STARK, CARRIE S	619	S 14TH ST	021616	051484
3	611	WATKINS, CARRIE	709	S 14TH ST	021619	051485
3	611	BUNCH, W	711	S 14TH ST	021620	060151
3	611	MCCOMIS, ELIZABETH A	723	S 14TH ST	021622	053120
3	611	ROWLAND, TODD	731	S 14TH ST	021623	059926
3	611	THOMAS, BEVERLY	1319	HICKORY ST	021625	051039
3	611	AMELIA SERVICE CENTER	202	CENTRE ST WATER	088678	085108
3	611	FLASH FOODS INC	933	S 14TH ST	021659	053412
3	611	DANIEL, BOBBY	1105	S 13TH APT 01	021668	096890
3	611	WALTHOUR, TARRA R	1105	S 13TH APT 02	021669	092661
3	611	COLSON, PATRICIA D	1105	S 13TH APT 03	021670	090705
3	611	WATSON, MATTHEW C	1105	S 13TH APT 04	021671	092034
3	611	MILLER, MICHAEL S	1105	S 13TH APT 13	021672	093943
3	611	BOUNDS, JUDY	1105	S 13TH APT 14	021673	097241
3	611	HOLMES, DORIS	1105	S 13TH APT 15	021674	069769
3	611	GRANT, JESTINA	1105	S 13TH APT 16	021675	055193
3	611	YOUNG, CAROLINE	1105	S 13TH APT 06	021677	051458
3	611	JAMES, DENNIS	1105	S 13TH APT 07	021678	097129

All Active Meter Rates 0600 to 0699 includes all Classes

Class	Rate	Customer Name	House No.	Street Name	BID No.	NID No.
3	611	SESSIONS, BRANDON E	1105	S 13TH APT 08	021679	087776
3	611	MARSELLA, SHERYL	1105	S 13TH APT 09	021680	088364
3	611	RAULS, LILLIE	1105	S 13TH APT 10	021681	070691
3	611	BROWN, JOYCE	1105	S 13TH APT 11	021682	055759
3	611	ENGLEHARDT, WOODROW	1105	S 13TH APT 17	021686	060682
3	611	KERR, JAMES A	1105	S 13TH APT 18	021687	054656
3	611	ROSS, EMILY	1105	S 13TH APT 19	021688	069318
3	611	WOODALL, PHYNETTA F	1105	S 13TH APT 20	021689	058065
3	611	PAGE, PATRICIA	1105	S 13TH APT 21	021690	057829
3	611	PARSONS, LESLIE A	1105	S 13TH APT 22	021691	056397
3	611	JOHNSON, JUANITA A	1105	S 13TH APT 23	021692	055782
3	611	COLEMAN, EDITH M	1105	S 13TH APT 24	021693	087769
3	611	GAUTHIER, HILLIARD	1105	S 13TH APT 33	021694	054288
3	611	GOODMAN, CECIL	1105	S 13TH APT 35	021696	051528
3	611	JONES, MAEBELL	1105	S 13TH APT 36	021697	071511
3	611	O'HAGAN, JR, TOM J	1105	S 13TH APT 37	021698	059942
3	611	JOTAR MGMT	1105	S 13TH APT 38	021699	069835
3	611	LY, LUAN	1105	S 13TH APT 25	021700	070979
3	611	JOTAR MGMT	1105	S 13TH APT 26	021701	069835
3	611	DAVIS, JAMES W	1105	S 13TH APT 27	021702	054929
3	611	CLARK, ELIZABETH	1105	S 13TH APT 29	021704	053125
3	611	WHITLOCK, DORYN	1105	S 13TH APT 30	021705	052680
3	611	DAWSON, TAKASHIA	1105	S 13TH APT 31	021706	094032
3	611	ROCHELEAU, JESSICA J	1105	S 13TH APT 32	021707	072355
3	611	HIGGINBOTHAM, ROBERT	2308	FIRST AVE APT A	089645	087111
3	611	KEMP, ROY	1115	S 14TH ST	021712	059015
3	611	LAMB, ELIZABETH	1315	LIME ST	021713	053139
3	611	ARMSTRONG, TANA J	1309	LIME ST	021715	059664
3	611	STEVE JOHNSON	1505	S 14TH ST	021734	059479
3	611	DOYLE, BRIAN	726	S 15TH ST	021749	088927
3	611	LEE, LINTON		S 14TH ST #6899	021759	056498
3	611	LEE, LINTON	1416	SO 14TH ST WATER	021760	056498
3	611	METTS, E D	1260	S 14TH ST	021769	052898
3	611	LLOYD, J	1226	S 14TH ST	021770	054501
3	611	SKIDMORE, K	1220	S 14TH ST	021771	055868
3	611	RACZYNSKI, JUDITH	9	JASMINE ST WATER	021801	055803
3	611	BLOCKER, JEANNIE L	14	JASMINE PLACE	021807	055073
3	611	DEAN, SAMUEL D	16	JASMINE PLACE	021815	099683
3	611	DIMITROV, LINDA	5 & 6	JASMINE PLACE WATER	021821	091139
3	611	TRONNES, AMBER M	13	JASMINE PLACE	021827	084111
3	611	WILLIAMSON, MARILYN	7	& 8 JASMINE PL WTR	021828	056811
3	611	PINKSTON, DARRELL	730	S 14TH ST	021832	052164
3	611	DELEIJA, TINA	720	SO 14TH	021834	092884
3	611	OMAR, MUHAMMAD	714	S 14TH ST	021835	080520
3	611	SCHWARTZ, JOHN M	872	S FLETCHER AVE	053226	055508
3	611	CORNELL, LINDA	1298	S FLETCHER AVE	053192	056452
3	611	CONNER, JOHN W	618	S 14TH ST	021839	055610
3	611	D'AMICO, DOREEN P	514	S 14TH ST	021841	052647
3	611	JAMESON, TOM	510	SO 14TH	021842	059943
3	611	YOUNG, PATRICIA W	502	S 14TH ST	021844	057835
3	611	WALKER, WALDON T	410	S 14TH ST	021850	060239
3	611	LOVELL JR, R D	404	S 14TH ST	021851	058130
3	611	LOVELL, RICHARD D	1410	DATE ST	021852	058411

All Active Meter Rates 0600 to 0699 includes all Classes

Class	Rate	Customer Name	House No.	Street Name	BID No.	NID No.
3	611	JAMES, FRANK	314	S 14TH ST	021854	053506
3	611	STETTER, STEPHANIE M	2192	FIRST AVE B	089471	077835
3	611	SETTLE, VINCENT	1100	S FLETCHER AVE	053199	060113
3	611	DONNA MITCHELL	212	S 14TH ST	021861	052627
3	611	BURLINGAME, BRIAN	210	S 14TH ST WATER	021862	051189
3	611	BRISTOL, RHONDA	1402	BEECH ST	021865	058357
3	611	BRISTOL, DOROTHY	1404	BEECH ST	021866	052660
3	611	LANNON, ANDERA W	132	S 15TH ST	021868	050614
3	611	MCKENDREE, E	118	S 15TH ST	021869	052922
3	611	COOK, VIRGINIA	110	S 15TH ST	021870	086628
3	611	GREESON, MRS T E	38	S 15TH ST	021871	057480
3	611	GREESON, RONALD E.	30	S 15TH ST	021872	087500
3	611	BLANCHARD, A J	16	S 15TH ST	021873	050375
3	611	PARTIN, E	1502	ATLANTIC AVE	021874	052928
3	611	BURNHAM, DALE	1416	ATLANTIC AVE	021875	081090
3	611	HICKS, DR JAMES E	1420	ATLATNIC AVE	021876	052785
3	611	GARY ARSENEAU	23	S 15TH ST	021878	053654
3	611	PRICE SR, W R	27	S 15TH ST	021879	060216
3	611	WILBER, GARY	31	S 15TH ST	021880	053691
3	611	BONER, VERA	103	SO 15TH ST	021881	060068
3	611	HARTER, LISA MULLIS	105	S 15TH ST	021882	056516
3	611	SKIPPER, MRS H	111	S 15TH ST	021883	057439
3	611	WILLIAMS, ROBERT	115	S 15TH ST	021884	058836
3	611	LEE, KATHRYN	123	S 15TH ST	021885	091843
3	611	BOLES, G W	129	S 15TH ST	021886	053629
3	611	HINKLE, GEORGE A	205	S 15TH ST	021888	053722
3	611	KITTRELL, J W	207	S 15TH ST	021889	054554
3	611	TINSLEY, JUDY	301	S 15TH ST	021890	055825
3	611	SCHARHAG, KENNETH	309	S 15TH ST	021894	056074
3	611	MCKENDREE, TERRY	401	S 15TH ST	021895	059712
3	611	DILLARD, JOHN J	407	S 15TH ST	021898	055464
3	611	WEAVER, WILLIAM H	503	S 15TH ST	021901	060488
3	611	BECKETT, JOHN	505	S 15TH ST	021902	055344
3	611	JOHNSON, PAUL	507	S 15TH ST	021903	057917
3	611	GILLIS, DIANE P.	1578	PENBROOK DR SOUTH	070349	052469
3	611	COWAN, RANDAL	509	S 15TH ST	021904	058239
3	611	SCHOL, R SCOTT	609	S 15TH ST	021906	058167
3	611	WATERS, J D	617	S 15TH ST	021907	054454
3	611	SAMPSON, MIKE	625	S 15TH	021908	057257
3	611	DOPSON, MRS C	633	S 15TH ST	021909	057409
3	611	PRATT, L	701	S 15TH ST	021910	056195
3	611	LOMBARDI, WILLIAM	715	S 15TH ST	021911	060524
3	611	BROWN, LINDA	725	S 15TH ST	021912	056450
3	611	LITTLE, LINDA J	732	S 15TH ST	021914	056474
3	611	LOMBARDI, RICHARD	716	S 15TH ST	021915	058464
3	611	HALL, JEFFREY A	710	S 15TH ST	021917	055101
3	611	JOHNSON, CARYL S	2308	FIRST AVE APT B	089720	068911
3	611	KNOWLES, C STAN	618	S 15TH ST	021920	051332
3	611	LINDES, MRS BRENDA	610	S 15TH ST	021921	057408
3	611	TOWNSEND, DOROTHY	508	S 15TH ST	021923	094450
3	611	SINNOTT, MARY J	506	S 15TH ST	021924	056969
3	611	SCARBERRY, WILLIAM	504	S 15TH ST	021925	060592
3	611	FIEGE, ROBERT O	406	SO 15TH ST	021929	058750

All Active Meter Rates 0600 to 0699 includes all Classes

Class	Rate	Customer Name	House No.	Street Name	BID No.	NID No.
3	611	CREAMER, BEN B	404	SO 15TH ST	021930	050953
3	611	MCCLELLAN, J B	402	S 15TH ST	021931	054424
3	611	CARNES, CHARLES	400	S 15TH ST	021932	051578
3	611	WILDER, VICKY	306	S 15TH ST	021934	060098
3	611	WEAVER, ROBERT	304	S 15TH ST	021935	058830
3	611	BRINSON, CLARA E	302	S 15TH ST	021936	051837
3	611	FULLWOOD, ELIZABETH	300	S 15TH ST	021937	053129
3	611	LACAUSI, TONY	210	S 15TH ST	021938	059974
3	611	ROPER, HK	206	S 15TH ST	021939	068392
3	611	MEADOWS, JENNI	204	S 15TH ST	021940	094547
3	611	JAMESON, MR J C	202	S 15TH ST	021941	057354
3	611	TROWBRIDGE, ALLEN	2184	1ST AVE A	089415	099327
3	611	MICHAEL A KETTLES	1417	SADLER RD	021955	057099
3	611	PARKIN, PETER	506	S 5TH ST	010546	058020
3	611	MARIANI, VITO	404	S 13TH ST TERR	018203	085075
3	611	DAVIS, JOHN B	230	S 4TH ST	010501	084109
3	611	BROWN, ERIC O	1810	S 15TH ST EXT	022004	053227
3	611	PFIESTER, MARK	920	A S 17TH ST	022005	089923
3	611	BRUNSON, SANDRA	920 B	SO 17TH ST	022006	059155
3	611	SHORES, THOMAS M	929	SO 17TH ST	022008	059851
3	611	LONG, ELIZABETH H	1733	JASMINE ST APT A	022009	053131
3	611	NOBLE, CHRISTIAN S	1733	JASMINE ST APT B	022010	051776
3	611	DURRANCE, DAWN	925	A S 18TH ST	022011	069106
3	611	TROJAHN, STEPHEN C	925	B S 18TH ST	022012	078786
3	611	PHILLIPS, CHRIS M	933A	S 18TH ST	022013	085385
3	611	MALOY, SYLVIA	933B	S 18TH ST	022014	099301
3	611	CLARK, SUE ANNE	914	S 18TH ST	022015	059529
3	611	LYLE, BARRY W	926	S 18TH ST	022016	050925
3	611	CRIDER, MICHAEL E	934	S 18TH ST	022019	057126
3	611	LAFFIN, PENNY L	913	SO 19TH ST	022020	075977
3	611	HALL, CEASAR	925	S 19TH ST	022021	051521
3	611	FIELDS, NORA	933	S 19TH ST	022022	057656
3	611	BLISS, BURL L	2021	JASMINE ST #45	022024	051257
3	611	BERNHARD CONSTRUCTION CO	2052	OAK MARSH DR	096376	095291
3	611	AULD LAND SYNE	794	S FLETCHER	053218	050831
3	611	MILLER, GERALD	1126	B NATURES WALK CT	022096	076003
3	611	SELNIK, JOSEPH	1127	B NATURES WALK CT	022108	055740
3	611	HICKS, VIRGINIA	2021	JASMINE ST #43	022026	060132
3	611	HYERS, BRUCE	816	SANBORN LANE	079652	051226
3	611	WRENCH, H G	2552	AMELIA RD	079653	054044
3	611	MATHIS, DIANE	225	SO 4TH ST	010500	052468
3	611	GENARIO, INA	2021	JASMINE ST #21	022049	054369
3	611	MARTIN, COLLEEN	2021	JASMINE ST #17	022053	091657
3	611	HADDOCK, BESIE	2021	JASMINE ST #15	022055	050997
3	611	STAUFFER, MICHAEL D	401	S 6TH ST	010663	057119
3	611	EDWARDS, SHIRLEY	2021	JASMINE ST #44	022025	059339
3	611	ANDERSON, SOPHIE J	1118	A NATURES WALK DR	022087	059378
3	611	ELLIS, LEILANI	2067	A NATURES BEND DR	022139	056356
3	611	VAN WYK, ROY C	2039	A NATURES LANE W	022120	081589
3	611	WRIGHT, CHERYL	2039	B NATURES LANE W	022119	085566
3	611	CHURCH, BILL	2021	JASMINE ST #41	022028	080757
3	611	IRA HOLTON	2021	JASMINE ST #42	022027	090146
3	611	SANBORN, GEORGE	828	SANBORN LANE	079650	053807

All Active Meter Rates 0600 to 0699 includes all Classes

Class	Rate	Customer Name	House No.	Street Name	BID No.	NID No.
3	611	CLAXTON, PATSY A	1002	A NATURES WALK DR	022071	057857
3	611	FAIR, PHILLIP	1002	B NATURES WALK D	022072	072276
3	611	ISBELL, W E	1004	B NATURES WALK DR	022074	060165
3	611	LAFONTAINE, RAYMOND	1006	A NATURES WALK DR	022075	058303
3	611	MORROW, MARGARET B	1006	B NATURES WALK DR	022076	056739
3	611	HAMMER, JANELLE	1008	A NATURES WALK DR	022077	084461
3	611	GAGNON, JOAN M	1008	B NATURES WALK DR	022078	058489
3	611	CONRAD, JOANNE L	1010	A NATURES WALK DR	022079	055282
3	611	O'BRIEN, DONNA M	1010	B NATURES WALK DR	022080	052624
3	611	HORD, EILEEN M	1114	A NATURES WALK DR	022083	078403
3	611	BAHR, JUDY	1114	B NATURES WALK DR	022084	055823
3	611	LORENTSON, ALAN	1116	A NATURES WALK DR	022085	050449
3	611	SALAMATIN, JAMES J	1116	B NATURES WALK DR	022086	054796
3	611	WILSON, MONTINE C	1120	A NATURES WALK DR	022089	057315
3	611	CHARLTON, MRS EDWARD C	1120	B NATURES WALK DR	022090	057418
3	611	MACHUGA, DANIEL W	1122	A NATURES WALK CT	022091	052137
3	611	SMITH, A J	308	CITRONA DR	026140	050376
3	611	LANE, RAE I	1124	A NATURES WALK CT	022093	093369
3	611	MCKAY, JEFFREY J	1128	A NATURES WALK CT	022097	055104
3	611	LIVINGSTON, LESLIE H	1128	B NATURES WALK CT	022098	078006
3	611	STILLWELL, ALDO R	1130	A NATURES WALK CT	022099	050476
3	611	GLENN, LUCINDA JO	1130	B NATURES WALK CT	022100	056615
3	611	ROWE, FREIDA E	1132	B NATURES WALK CT	022102	053598
3	611	BOZEMAN, KAY S	1129	A NATURES WALK CT	022105	057989
3	611	TOLLEY, WAYNE	1129	B NATURES WALK CT	022106	060333
3	611	WILLIAMS, DEBORAH J	1125	A NATURES WALK CT	022109	052351
3	611	RAINEY, ROBERT E	2015	B NATURES LANE W	022111	072677
3	611	BUNTING, JOEL	2015	A NATURES LANE W	022112	099686
3	611	CALDWELL BANKER	2012	A NATURES L NW	022113	089262
3	611	YANKE, JOYCE	2012	B NATURES L NW	022114	055776
3	611	JOHNSON, NOVA	2024	A NATURES LANE W	022115	057683
3	611	ANDERSEN, SIGURD P	2024	B NATURES LANE W	022116	075519
3	611	PHILLIPS, FRED C	2027	B NATURES L NW	022117	053559
3	611	DUNNEGAN, JANET	2027	A NATURS L NW	022118	054980
3	611	WEEKS, JAMES	2036	A NATURES L NW	022121	075495
3	611	TURNER, ROBERT	2036	B NATURES L NW	022122	058803
3	611	WENIG, PHILLIP W	2048	B NATURES L NW	022124	058058
3	611	FAULK, HAL FORREST	2060	A NATURES LANE W	022125	054085
3	611	STEWART, LILA	2060	B NATURES LANE W	022126	056435
3	611	BERRY, CHARLES V	2072	A NATURES L NW	022127	051700
3	611	LEE, DAWN	2072	B NATURES L NW	022128	052325
3	611	ANDERSON, JON M	2099	A NATURES BEND DR	022129	086052
3	611	HAWKINS, MARY	2099	B NATURES BEND DR	022130	079631
3	611	DAHL, MARY	2051	B NATURES LANE W	022131	056948
3	611	WANDEL, LINDA S	2051	A NATURES LANE W	022132	091526
3	611	KUHN, HERBERT S	2052	B NATURES BEND DR	022133	075387
3	611	BAIA, BEATRICE	2052	A NATURES BEND DR	022134	098093
3	611	RAXTER, JANICE	2091	A NATURES BEND DR	022135	091761
3	611	HAY, DIANE	2091	B NATURES BEND DR	022136	052459
3	611	HIERLING, EDWARD J	2079	A NATURES BEND DR	022137	053027
3	611	DOBROSKY, DINA	2067	B NATURES BEND DR	022140	092264
3	611	OLSON, GERALD E	2051	A NATURES BEND DR	022141	053840
3	611	ROMERO, ISABEL	2051	B NATURES BEND DR	022142	054396

All Active Meter Rates 0600 to 0699 includes all Classes

Class	Rate	Customer Name	House No.	Street Name	BID No.	NID No.
3	611	ZVOCH, THOMAS B	2039	A NATURES BEND DR	022143	059770
3	611	MORRISS, JOANBETH	2039	B NATURES BEND DR	022144	055273
3	611	DAVIS, SONJA	2036	B NATURES BEND DR	022145	090419
3	611	KLING, GEORGE M	2036	A NATURES BEND DR	022146	053786
3	611	BOLDEN, PAUL	2024	B NATURES BEND DR	022147	057877
3	611	ATKINSON, BECKY	2024	A NATURES BEND DR	022148	092573
3	611	JOHNSON, BETTY L	2027	A NATURES BEND DR	022149	078395
3	611	ROSOWSKI, DAVID	2027	B NATURES BEND DR	022150	080314
3	611	LEMENAGER, ROBERT D	2015	A NATURES BEND DR	022151	058610
3	611	NICKEL, LISA	2015	B NATURES BEND DR	022152	097312
3	611	BROWN, J B	2012	B NATURES BEND DR	022153	084141
3	611	PERRY, HEROLD R	2012	A NATURES BEND DR	022154	090919
3	611	BYERLY, CATHERINE C	2057	ORCA COURT	026581	072538
3	611	SUTTON, DAVID E	424	S 14TH ST	021847	052226
3	611	WHITE, R M	1059	SO FLETCHER AVE	053098	058157
3	611	LINDA CRAVEY		NECTARINE ST	022290	056454
3	611	LEE, LINTON		COR NECTARINE & 15TH	022291	056498
3	611	BRADY, JOHN E	1567	PENBROOKE DR S	070348	055392
3	611	SIEGLER, JONATHAN	2184	1ST AVE B	089538	077213
3	611	TREMAYNE, ROBERT	1437	S FLETCHER	053137	058802
3	611	FDNA BCH HOUSING AUTH	1316	HICKORY TERR	021644	053375
3	611	GALLONI, RICHARD	23	S 7TH ST	014556	058428
3	611	BRADLEY, CONSTANCE	1541	PERSIMMON CIR	095198	051943
3	611	DAVIS, BRENDA J	21	N 21ST ST	043894	051173
3	611	CAMPBELL, EVERETT	1216	CEDAR ST	018134	053327
3	611	WILLIAMS, LAURINE	630	S 9TH ST	014732	056299
3	611	MARINELLI, SARAH G	913	S 18TH ST APT A	022017	059197
3	611	LOMBARDI, GERARD	1400	SOUTH PIKE LANE	026556	053861
3	611	SWANSON, LYDIA D	216	SEA WOODS DR	026154	056627
3	611	MYERS, J WAYNE	1403	S SNAPPER LN	026558	054563
3	611	FREDKIN, LARRY	2795	A W 4TH ST	097362	097172
3	611	CROUSER, THOMAS P	2404	PENBROOK RD E	070357	080340
3	611	PURVIS, MRS HELEN	308	S 15TH ST	021933	057441
3	611	DRACE, CHARLES L	1012	OCEANVIEW CT	088562	051645
3	611	FEE, M. E.	1319	N PIKE LN	026546	086385
3	611	MILLER, WILLIE JAMES	817	VERNON ST	018172	060641
3	611	KASSER, KEVIN L	913	S 18TH ST APT B	022018	088809
3	611	KINSER, DAVID	1317	N PIKE LN	026545	091481
3	611	HAYWOOD, JAMES T	1821	ATLANTIC AVE	044133	054915
3	611	CARTER, MARILYN R	1105	S 13TH APT 12	021683	076891
3	611	CONN, JANET E	1458	OAK ST	066768	075403
3	611	BRYAN, ANDREA	2021	JASMINE ST #37	022032	056230
3	611	HILTON, STEVE	209	SEA WOODS DR	026158	059478
3	611	BURETTE, JACKY	4438	TITLEIST DR	090807	054633
3	611	BLDRS, ATLANTIC	4440	BEAN ST	096423	050818
3	611	REPOLA, JOSEPH	1430	LEON ST	092501	055736
3	611	WEIGLE, DEBRA	1423	HIGHLAND DR	030279	084075
3	611	CLARK, BARTON	1404	S PIKE LN	026554	050929
3	611	CASON, KEITH G	1704	BEECH ST	026051	055983
3	611	SAULS, FAYE	505	S 16TH ST	025977	053372
3	611	ACKERMAN, MICHAEL	102	S 17TH ST	025999	057100
3	611	HILL, RON	10	NO 15TH ST	044010	058908
3	611	MINTER JR, TRAVIS	126	S 17TH ST	026003	077338

All Active Meter Rates 0600 to 0699 includes all Classes

Class	Rate	Customer Name	House No.	Street Name	BID No.	NID No.
3	611	ELKINS, CAROLYN S	2102	BELVEDERE AVE	026173	051475
3	611	FRINK, NEAL	712	S 9TH ST	014729	057599
3	611	MORRIS, EDWARD G	1711	PARK AVE	095773	053018
3	611	FRASER, SARAH JEAN	416	NO 3RD ST	006709	092664
3	611	GRIFFETH, RHONDA	205	SEA WOODS DR	026156	058359
3	611	THOMAS, VERNON L	2225	SUSAN DR	066811	099061
3	611	HELENBROOK, CHARLES	2419	LOS ROBLES DR	089662	076880
3	611	MCCULLOUGH, JAMES	1407	S PIKE LN	026550	054855
3	611	HRYNKO, RAYMOND A	1520	OAK RIDGE PL	026392	058282
3	611	SHARPE, PATRICK	2116	NATURES GATE CT	026434	057851
3	611	CHAPMAN, CHRISTINE M	114	CITRONA DR	026134	051787
3	611	FOUCHE, JAMES C	225	SEA WOODS CT	026163	054686
3	611	SOUTHWELL, C	41	NO 14TH PLACE	030288	051330
3	611	BOGGS, MILTON L	2770	OCEAN OAKS DR	088875	091337
3	611	SELTON, PAMELA B	224	SO 7TH ST	014518	057772
3	611	BLDRS, ATLANTIC	1519	PERSIMMON CIR	095196	050818
3	611	SHROADS, JAMES	119	S 7TH ST	014546	054906
3	611	PHILLIPS, HOPE	2413	1ST AVE M-4	057932	087649
3	611	MCCARTHY, JOSEPH	2930	EASTWIND DR	094477	093261
3	611	COX, KOY	508	S 16TH ST	025980	056143
3	611	BALLARD, DONNA	1241	S 8TH ST-THE ICE HSE	088599	052609
3	611	THOMPSON JR, PEYTON D	203	SEA WOODS DRIVE	026155	058030
3	611	HARRAGIN, H C	210	CITRONA DR	026169	054028
3	611	MILLER, RICH	2019	VILLAGE LN	093842	099637
3	611	MCEWEN, SUSAN	1526	OAK RIDGE PLACE	026394	067315
3	611	WILSON, GEORGE	1018	MAGNOLIA WOODS CT	089828	053826
3	611	CUSTOM HOMES BY, BRYAN LENDRY	1897	LAKE PARK DR	095935	067468
3	611	MILLS, J	501	SO 17TH ST	026074	054513
3	611	BROWN, SONYA A	1002	S 10TH ST	014837	059374
3	611	PAGEL, CHRIS	216	CITRONA DR	026168	051764
3	611	CARR, JOHN	2166	NATURE'S GATE CT	026461	055364
3	611	FLOYD, PHIL S	1512	ATL AVE	025940	058036
3	611	OLIVER, WILLIAM	1520	ATLANTIC AVE	025941	060551
3	611	IUCULANO, DAN	11	SO 16TH ST	025942	052082
3	611	DUPUIS, STEVEN	12	S 16TH ST	025943	088093
3	611	ROSS, CHARLES B	1606	ATLANTIC AVE	025944	051571
3	611	COSSON, G	18	S 16TH ST	025945	053610
3	611	MILLS, HARRY M	1608	ASH ST	025946	054150
3	611	SCARBORO, J	1602	ASH ST	025947	054536
3	611	HIRSK, JOHN	103	SO 16TH ST	025948	055604
3	611	MATHEWS, ROBERTA	104	S 16TH ST	025953	058842
3	611	BOWERS, NATHAN C	106	SO 16TH ST	025954	057591
3	611	RIVERA, EUGENIA	126	S 16TH ST	025955	053300
3	611	REDMOND, WILLIAM L	113	S 16TH ST	025957	060520
3	611	RODEFFER, JIMMY	1604	BEECH ST	025959	055244
3	611	ESCKELSON, LEON P	201	S 16TH ST	025960	056378
3	611	JOHNSON, STEPHANIE	205	S 16TH ST	025962	068797
3	611	BUNCH, W P	301	S 16TH ST	025965	057396
3	611	ATKINS, EVA H	226	SEA WOODS DR	026152	053306
3	611	COON JR, MRS CLARENCE	307	S 16TH ST	025968	057414
3	611	SPENCE, TERESA CRAVEY	309	S 16TH ST	025969	059681
3	611	BRAZELL, DONALD L	403	S 16TH ST	025971	052564
3	611	GODWIN, H L	405	S 16TH ST	025972	054055

All Active Meter Rates 0600 to 0699 includes all Classes

Class	Rate	Customer Name	House No.	Street Name	BID No.	NID No.
3	611	EDGE, J E	407	S 16TH ST	025973	054463
3	611	ROWE, OLIVER	503	SO 16TH ST	025976	057720
3	611	MCELHENNEY JR, ROBERT	507	SO 16TH ST	025978	058741
3	611	DEONAS, DEMETRIOS	506	S 16TH ST	025981	052389
3	611	GURLEY, TYSON H	408	S 16TH ST	025985	060030
3	611	CANTINI, AMY	406	SO 16TH ST	025986	073087
3	611	HARTER, GENINE	404	S 16TH ST	025987	081332
3	611	THOMAS, K D	308	S 16TH ST	025989	055859
3	611	GREEN, C L	306	S 16TH ST	025990	051309
3	611	HADDOCK, MR O C	304	S 16TH ST	025991	057375
3	611	SAMMONS, PEGGY	300	S 16TH ST	025993	057981
3	611	HOUSEL, MARION	206	S 16TH ST	025995	056818
3	611	BAYER, DR ALVIN	204	SO 16TH ST	025996	052718
3	611	BRADLEY, PEYTON	18	S 17TH ST	025998	058028
3	611	NOBLECILLA, JADE	114	S 17TH ST	026000	096235
3	611	BARRETT, JACK KENT	116	S 17TH ST	026001	054597
3	611	EWING, YETTA P	120	S 17TH ST	026002	060694
3	611	ROBISON, K W	1705	BEECH ST	026004	055874
3	611	ALLAN JR, A S	1717	BEECH ST	026005	050396
3	611	BARNIAK, CONNIE	107	SO 18TH ST	026007	051933
3	611	SAYRE, SHERRI	1803	BEECH ST	026008	059309
3	611	FUTRELL, BETTY	1807	BEECH ST	026009	051020
3	611	MCCREADY, JASON A	1809	BEECH ST	026010	092098
3	611	LEWIS, CLIFF	1903	BEECH ST	026011	051880
3	611	FISHBAUGH, E L	1909	BEECH ST	026012	052914
3	611	JONES, FAYE	1911	BEECH ST	026013	053370
3	611	NEYMAN, WILLIAM	1915	BEECH ST	026014	060545
3	611	CHANDLER, NANCY	2009	BEECH STREET	026015	057536
3	611	FOX, GEORGE	2017	BEECH ST	026017	053761
3	611	JONES, DEREK A	1313	N PIKE LN	026543	076391
3	611	HARDEN, W T	2010	BEECH ST	026019	060222
3	611	BELL, ELIZABETH	2000	BEECH ST	026021	053123
3	611	WALL, FRANCES	1920	BEECH ST	026022	053468
3	611	HOWARD, JAMES E	1914	BEECH ST	026023	054730
3	611	HERRINGTON, LEON	1902	BEECH ST	026025	056375
3	611	FIRST BAPTIST CHURCH	205	S 19TH ST	026031	053405
3	611	MAYBERRY, PHIL	1806	BEECH ST	026032	058035
3	611	DOBROSKY, TERRY	1804	BEECH ST	026033	059702
3	611	MACKOW, TIMOTHY J	204	S 18TH ST	026035	087383
3	611	WALKER, DAVID A	206	S 18TH ST	026037	054552
3	611	JONES, ELISE	208	S 18TH ST	026038	053115
3	611	MERWARTH, LAURIE M	300	S 18TH ST	026039	070874
3	611	TIPPINS SR, C	302	S 18TH ST	026040	051337
3	611	CHAMBLEE, MARGARET W	307	S 18TH ST	026043	056762
3	611	BRYSON, C	301	S 18TH ST	026045	051278
3	611	MORRIS, JEAN E	209	SO 18TH ST	026046	080247
3	611	COOPER JR, MR W E	207	S 18TH ST	026047	057390
3	611	DUPREE, MARIE	204	SO 17TH ST	026052	099638
3	611	NAISMITH, RAYMOND	208	S 17TH ST	026054	058310
3	611	MCCOMAS, CRIS	300	S 17TH ST	026055	098507
3	611	PETERS, JESSIE P	302	SO 17TH ST	026056	055191
3	611	TRULUCK, DAVE	308	SO 17TH ST	026059	052182
3	611	HAMBRICK CINDY	400	S 17TH ST	026060	076181

All Active Meter Rates 0600 to 0699 includes all Classes

Class	Rate	Customer Name	House No.	Street Name	BID No.	NID No.
3	611	MILLER, LISA	402	S 17TH ST	026061	056515
3	611	PATTERSON, E	404	S 17TH ST	026062	052929
3	611	ATKINSON, SHARON	406	SO 17TH ST	026063	059271
3	611	CLARK, CHRISTINE	502	S 17TH ST	026066	051784
3	611	PITTS, P	506	S 17TH ST	026068	057752
3	611	CARLESS, THOMAS	508	S 17TH ST	026069	059784
3	611	SUTTON, DONALD J	509	S 17TH ST	026070	052560
3	611	TAYLOR, J R	507	S 17TH ST	026071	054530
3	611	KENNEDY, HAZEL L	505	SO 17TH ST	026072	054177
3	611	LIPINSKI, C	503	S 17TH ST	026073	051314
3	611	GUERRA, LOUISE	407	S 17TH ST	026076	056594
3	611	COSLICK, RAYMOND P	405	S 17TH ST	026077	058313
3	611	QUATTLEBAUM, SUSAN	403	S 17TH ST	026078	059578
3	611	AUSTIN, CHARLES E	1403	S PIKE LN	026548	051594
3	611	LAURIE, CLARA SUE	307	S 17TH ST	026081	051840
3	611	BOWLING, CHARLOTTE	303	S 17TH ST	026083	097104
3	611	WILLIAMS, RICHARD D	301	S 17TH ST	026084	058413
3	611	THOMAS, RICHARD C	209	S 17TH ST	026085	058403
3	611	SULLIVAN, AMY K	207	SO 17TH ST	026086	050608
3	611	DIGBY, E H	1620	BEECH ST	026088	052903
3	611	VANTOMME, JANET	131	S 17TH ST	026089	054993
3	611	WHITE, GREGORY E	1923	SEA OATS AVE	089237	093340
3	611	BARKER, ANN	101	SO 17TH ST	026093	050661
3	611	MATHESON, SUSAN	19	SO 17TH ST	026094	059575
3	611	DAVIS, MICHAEL B	17	SO 17TH STREET	026096	057101
3	611	ANSLEY, WOODY	1718	ATLANTIC AVE	026099	060685
3	611	HARRIS, LINDA B.	101	SO 18TH ST	026101	054652
3	611	MATTHEWS, CATHERINE	1813	AMELIA AVE	026103	051507
3	611	WILLIAMS, ROBERT G	106	SO 18TH ST	026105	097943
3	611	STONE JR, H F	1806	ASH ST	026106	054039
3	611	MEMORIAL METHODIST	18	SO 18TH ST	026107	057082
3	611	LORENZ, CLERMONT	19	SO 19TH ST	026108	051878
3	611	ALLAN, SUSAN B	1902	ASH ST	026110	059553
3	611	CECIL, CHARLES V	1914	ASH ST	026111	051701
3	611	RAMSAY, A G	20	S 19TH ST	026112	050369
3	611	OLIVER, JAMES G	1902	ATLANTIC AVE	026113	054760
3	611	DAVIS, STUART	1826	ATLANTIC AVE	026114	059525
3	611	BRIDGES, HARRY	1800	ATLANTIC AVE	026115	054134
3	611	COTNER, LLOYD C	1802	ATLANTIC AVE	026116	056526
3	611	SHANK, L B	1912	ATLANTIC AVE	026117	056162
3	611	FLOOD, JEANNETTE	2106	ATLANTIC AVE	026121	055070
3	611	BRADLEY, GLORIA	9	CITRONA DR	026123	053923
3	611	SWEAT, L J	2006	FLORIDA AVE	026124	056184
3	611	YUN, WOOK	707	S 12TH	018106	097649
3	611	CRUMP, PARNELL	1528	BLUE HERON LN	026400	086254
3	611	DEEN, R T	103	S 20TH ST	026129	058169
3	611	BOWERS, HERBERT M	1903	AMELIA AVE	026131	054266
3	611	WORTHINGTON, G E	2100	FLORIDA AVE	026133	053615
3	611	CRANE, ALFRED K	111	CITRONA DR	026135	050497
3	611	GREEN, EDWARD R	107	CITRONA DR	026136	053049
3	611	DUNCAN, ERVINB R	115	CITRONA DR	026137	053259
3	611	JONES, RONALD E	810	SO 9TH ST	014724	058938
3	611	SMITH, A J	308	CITRONA DR	026140	050376

All Active Meter Rates 0600 to 0699 includes all Classes

Class	Rate	Customer Name	House No.	Street Name	BID No.	NID No.
3	611	WATSON, JOSEPH B	17	S 16TH ST	025949	055681
3	611	WINSEMANN, WILLIAM	510	CITRONA DR	026144	060627
3	611	AUSTIN, DAVID BERT	522	A CITRONA DR	026145	052195
3	611	MARCHILLI, MARILYN L	2210	CEDAR ST	026146	056806
3	611	WILLIAMS, BUBBA	2116	CEDAR ST	026147	051244
3	611	ELMS, J W	105	SO 20TH ST	026130	054549
3	611	ALLEN, ROBERT H	2203	CEDAR ST	026149	058662
3	611	BURT, JEFFREY R	2120	BEECH ST	026150	069834
3	611	ALTMAN, WILBUR H	228	SEA WOODS DR	026151	060359
3	611	ATKINS, EVA H	226	SEA WOODS DR	026152	053306
3	611	PAUL, WILLIAM	222	SEA WOODS CT	026153	060563
3	611	SWANSON, LYDIA D	216	SEA WOODS DR	026154	056627
3	611	THOMPSON JR, PEYTON D	203	SEA WOODS DRIVE	026155	058030
3	611	GRIFFETH, RHONDA	205	SEA WOODS DR	026156	058359
3	611	DUKE, CHARLES	207	SEA WOODS CT	026157	051593
3	611	HILTON, STEVE	209	SEA WOODS DR	026158	059478
3	611	LANG, THELMA	323	S 12TH	018120	059736
3	611	JACOBS, KATHLEEN	211	SEA WOODS	026159	055937
3	611	GOLDBERG, JEFFERY D	213	SEA WOODS DR	026160	084246
3	611	COE, GEORGE J.	215	SEA WOODS DR	026161	084395
3	611	CROW, JOHN F	221	SEA WOODS DR	026162	055409
3	611	FOUCHE, JAMES C	225	SEA WOODS CT	026163	054686
3	611	EDWARDS, SHIRLEY E	227	SEA WOODS CT	026164	059338
3	611	TOMLINSON, DOLIN	222	CITRONA DR	026167	052479
3	611	BLDRS, ATLANTIC	1527	PERSIMMON CIR	095197	050818
3	611	MCCONAGHIE, CATHERINE	2100	BELVEDERE AVE	026172	051508
3	611	HARRELL, MRS J P	2106	BELVEDERE AVE	026174	057451
3	611	SAYLER JR, MR S	2108	BELVEDERE AVE	026175	057384
3	611	KING, N D	2112	BELVEDERE AVE	026177	057522
3	611	CHAPMAN, CATHY T	2114	BELVEDERE AVE	026178	051518
3	611	AMODEI, CHERYL R	2118	BELVEDERE AVE	026179	051749
3	611	MCCARTHY, JILL	2120	BELVEDERE AVE	026180	055204
3	611	TURNER, RUSSELL E	211	SO WOLFF ST	026181	059053
3	611	MARTIN, ROBERT E	2121	BELVEDERE AVE	026182	058634
3	611	COOP, EDWARD T	2119	BELVEDERE AVE	026183	053057
3	611	WALTERS, KEN	2111	BELVEDERE AVE	026186	056019
3	611	DAVIS, MARK L	2105	BELVEDERE AVE	026187	056848
3	611	PETTIT, JACK	2104	FLORIDA AVE	026188	054608
3	611	SUTTON, MR W I	2108	FLORIDA AVE	026189	057393
3	611	HAAS, KAREN T	2112	FLORIDA AVE	026190	055898
3	611	CASERTA, JAMES A	2200	FLORIDA AVE	026196	054649
3	611	HOLTON MARTIN DAVID	2210	FLORIDA AVE	026198	075060
3	611	WIGAND, SCOTT S	2212	FLORIDA AVE	026199	070166
3	611	GOODING, B	2216	FLORIDA AVE	026200	050851
3	611	JOHNSON, RANDY S	2217	FLORIDA AVE	026202	058259
3	611	HARRISON, CAM A	2213	FLORIDA AVE	026203	051357
3	611	NOLAN, KEN	2203	FLORIDA AVE	026206	056012
3	611	HAIR, ROBERT L	2200	ATLANTIC AVE	026208	058711
3	611	SEQUEIRA, EMILIO	2206	ATLANTIC AVE	026209	083781
3	611	MALONE, ANN	2206 1/2	ATLANTIC AVE	026212	050673
3	611	JARRELL, CLIFFORD	2212	ATLANTIC AVE	026214	051884
3	611	SPENCE, JOHN H	2216	ATLANTIC AVE	026215	055445
3	611	MITCHELL, MRS FRANZ	2112	ATLANTIC AVE	026218	057426

All Active Meter Rates 0600 to 0699 includes all Classes

Class	Rate	Customer Name	House No.	Street Name	BID No.	NID No.
3	611	HERRING, GERALD M	2121	FLA AVE	026221	053848
3	611	SPENCE, WENDY	2119	FLORIDA AVE	026222	060347
3	611	KYLES, NORRITA M	2117	FLORIDA AVE	026223	057681
3	611	LEPIERRE, GARY D	2115	FLORIDA AVE WATER	026225	053660
3	611	BOLES, EUGENE	2109	FLORIDA AVE	026228	053280
3	611	SCOTT, MARGARET P	98	CITRONA DR	026229	056753
3	611	PIKULA, MISS J M	2105	FLORIDA AVE	026230	057293
3	611	PRELIOU, ILONA	2102	TALBOT CT	026234	054366
3	611	KNIGHT, MARY KATHLEEN	2114	TALBOT CT	026235	056976
3	611	DANIEL, ROBYN M	2126	TALBOT CT	026236	058862
3	611	THOMAS, PETER	2138	TALBOT CT	026237	058024
3	611	NOBLES, HOMER	2150	TALBOT CT	026238	054298
3	611	CRAMER, PATRICIA G	2162	TALBOT CT	026239	078977
3	611	REEVES, ANTHONY P	2186	TALBOT CT	026241	050734
3	611	TOSHACK, ERNEST L	2198	TALBOT CT	026242	053242
3	611	NIER, ERIC K	2197	TALBOT CT	026243	080827
3	611	JOHNSON, MARION A	2185	TALBOT CT	026244	056814
3	611	CARLILE, C L	2173	TALBOT CT	026245	051306
3	611	URBAN, JOHN A	2161	TALBOT CT	026246	055334
3	611	ROBERTS, REGINALD E	2145	TALBOT CT	026247	058333
3	611	RALPH, ALAN D	2137	TALBOT CT	026248	050441
3	611	BUCK, NINA P	2125	TALBOT CT	026249	057649
3	611	WENTWORTH, ELLIOTT	2113	TALBOT CT	026250	053170
3	611	CHABOT, LEONARD J	2101	TALBOT CT	026251	056332
3	611	GREESON, HOPE	2104	CUMBERLAND CT	026252	087056
3	611	FOWLER, EVELYN	2116	CUMBERLAND CT	026253	053314
3	611	SAUNDERS, ORVILLE L	2128	CUMBERLAND CT	026254	057731
3	611	DANIELS, MICHAEL	2140	CUMBERLAND CT	026255	057121
3	611	WILSON, ANN E	2156	CUMBERLAND CT	026256	050666
3	611	KELLEY, RALPH E	2164	CUMBERLAND CT	026257	088396
3	611	ODOM, JOHN M	2176	CUMBERLAND CT	026258	055504
3	611	MCCAFFREY, LAWRENCE	2188	CUMBERLAND CT	026259	056324
3	611	SHIVER, BRIAN	2190	CUMBERLAND CT	026260	070635
3	611	BOTTORFF, DENISE P	2187	CUMBERLAND CT	026261	052396
3	611	GARBARINI, J. MICHAEL	2175	CUMBERLAND CT	026262	087510
3	611	REYES, AUTUMN B	2163	CUMBERLAND CT	026263	089180
3	611	MATTINGLY, WILLIAM R	2151	CUMBERLAND CT	026264	050352
3	611	ZAMBRANO, JESUS	2135	CUMBERLAND CT	026265	055194
3	611	TANEYHILL, JAMES E	2127	CUMBERLAND CT	026266	090956
3	611	LOFTS, CARSON	2115	CUMBERLAND CT	026267	051490
3	611	STEFFEN, EDWIN	2103	CUMBERLAND CT	026268	053078
3	611	MCGOWAN, LISA D	2106	JEKYLL CT	026269	056509
3	611	KUEHN, GLENN	2130	JEKYLL CT	026271	053916
3	611	FOLEY, LYNNETTE	2142	JEKYLL CT	026272	056647
3	611	MCCOOK, KENNETH	2154	JEKYLL CT	026273	056058
3	611	COOK, JOE	2166	JEKYLL CT	026274	055289
3	611	DOBBS, GRACE	2178	JEKYLL CT	026275	053941
3	611	HALE, ANDREW J	2167	JEKYLL CT	026276	050627
3	611	TONSING, DOROTHY	2153	JEKYLL CT	026277	052678
3	611	HARDING, JACKIE	2141	JEKYLL CT	026278	054627
3	611	CARTER, JAMES L	2125	JEKYLL CT	026279	054811
3	611	STIPE, DENNIS R	2117	JEKYLL CT	026280	077805
3	611	LEWIS, JAMES W	2105	JEKYLL CT	026281	054935

All Active Meter Rates 0600 to 0699 includes all Classes

Class	Rate	Customer Name	House No.	Street Name	BID No.	NID No.
3	611	RYBECKY, JOZEF	2108	SAPELO CT	026282	096633
3	611	HABLE, VINCE F	2120	SAPELO CT	026283	060109
3	611	OWENBY, DANNY L	2136	SAPELO CT	026284	068192
3	611	BURK, WILLIAM C	2144	SAPELO CT	026285	060407
3	611	BLACK, CHERYL	2156	SAPELO CT	026286	051738
3	611	GREESON, JENNY A	2129	SAPELO CT	026288	093141
3	611	HALL, GLEN L	2117	SAPELO CT	026289	053897
3	611	SULLENGER, BILLY R	2107	SAPELO CT	026290	051095
3	611	CLARK, KARRIN H	2110	GOLDEN ISLE CT	026291	055911
3	611	LONGO, PATRICIA	2122	GOLDEN ISLES CT	026292	057822
3	611	WINDHAM, MILLARD	2134	GOLDEN ISLE CT	026293	057275
3	611	WELSH, BARBARA	2146	GOLDEN ISLE CT	026294	050912
3	611	GALPHIN, EVELYN	2133	GOLDEN ISLE CT	026295	053315
3	611	BRADY, CON	2121	GOLDEN ISLE CT	026296	051928
3	611	SMITH, IMOGENE A	2109	GOLDEN ISLE CT	026297	054368
3	611	ADAMS, ROBERT E	2112	SEA ISLAND CT	026298	058620
3	611	WARREN, DATY	2124	SEA ISLAND CT	026299	057730
3	611	ROBEY, CLARENCE	2136	SEA ISLAND CT	026300	051850
3	611	KECK, NEIL W	2129	SEA ISLAND CT	026301	057610
3	611	LANE, CHARLES B	2111	SEA ISLAND CT	026302	051570
3	611	REID, DENVER B	2104	EGRET LN	026303	052425
3	611	MITCHELL, DENNIS	2108	EGRET LANE	026304	052417
3	611	GOLDING, SUSAN E	2112	EGRET LANE	026305	059561
3	611	POWELL JR, MRS JAMES W	2116	EGRET LANE	026306	057454
3	611	WILLIAMS, GEORGE	1712	PHEASANT LN	026307	053825
3	611	RYBECKY, JOZEF	1715	PHEASANT LANE	026309	096633
3	611	WILCOX, STEPHANIE	1721	PHEASANT LANE	026310	059429
3	611	COTEMEROW, THOMAS	1718	PHEASANT LANE	026311	059785
3	611	FOSTER, GREG L	1724	PHEASANT LN	026312	053968
3	611	DEVIESE, TIMOTHY	1725	PHEASANT LANE	026313	059898
3	611	HOOKER, DONNA	1727	PHEASANT LN	026314	052616
3	611	PEAHOTA, FRANK R	1726	PHEASANT LANE	026315	053529
3	611	CALLIS, DAVID	1730	PHEASANT LANE	026316	052212
3	611	SHEFFIELD, DAVID	1733	PHEASANT LN	026317	080720
3	611	KEITH, CHARLES	1737	PHEASANT LN	026318	051640
3	611	LOWE, THOMAS	1739	PHEASANT LANE	026319	059846
3	611	MILLER, JANET	1745	PHEASANT LN	026320	054991
3	611	GRABLE, AARON J	1744	PHEASANT LN	026321	050406
3	611	DONSEL, KAREN VAN	1738	PHEASANT LANE	026322	055900
3	611	PETERSON, BRENDA	1735	MALLARD LANE	026323	051177
3	611	POTTER, ROBYN W	2138	MALLARD LN	026324	077144
3	611	ROSWELL, MARK	2140	MALLARD LANE	026325	068522
3	611	CLARK, JAMES M	2917	EASTWIND DR	091131	080359
3	611	STUTTS, JENNIFER	1733	MALLARD LANE	026327	095377
3	611	FORBES, MICHAEL E	1729	MALLARD LANE	026328	073660
3	611	LAYTON, NANCY J	500	S 16TH ST	025984	057548
3	611	HILL, ERNEST R	1726	BLUE HERON LANE	026331	053245
3	611	LAWRENCE, JOE	1722	BLUE HERON LANE	026332	055298
3	611	GREENWOOD, JAMES	1716	BLUE HERON LANE	026334	091856
3	611	FIFER, MAUREEN	1713	BLUE HERON LANE	026336	057014
3	611	BARRY, LAUREN	1711	BLUE HERON LANE	026337	056288
3	611	ZEILNHOFER, LES	1708	BLUE HERON LN	026339	056394
3	611	GROAT, LOUISE A	1707	BLUE HERON LANE	026341	056588

All Active Meter Rates 0600 to 0699 includes all Classes

Class	Rate	Customer Name	House No.	Street Name	BID No.	NID No.
3	611	FOX, THOMAS R	1705	BLUE HERON LN	026342	059864
3	611	PAOLILLO, FRANK J	1702	BLUE HERON LN	026344	090466
3	611	WHITAKER, BRETT	1698	BLUE HERON RD	026345	051185
3	611	LARSEN, THOMAS A	1696	BLUE HERON LANE	026346	059760
3	611	SUAREZ, RALPH J	2139	EGRET LANE	026347	058213
3	611	MOORE, SCOTT	2140	EGRET LANE	026348	097884
3	611	SYLVESTER, MARK L	2136	EGRET LANE	026349	056849
3	611	PHILLIPS, JOSEPH H	2137	EGRET LANE	026350	055714
3	611	HUMPHREY, JEFFREY E	2134	EGRET LN	026352	096403
3	611	MITCHELL, BERNICE P	2121	EGRET LANE	026353	094091
3	611	PLOOSTER, KRISTIN	2111	EGRET LN	026354	068374
3	611	AMELIA ISLAND LODGING SY	2103	EGRET LN	026356	090300
3	611	PRICE, RONALD K	2120	THRASHER LANE	026359	082498
3	611	TESH, DONNA	2113	THRASHER LN	026362	093920
3	611	FULFORD, H V	902	LADIES ST	030368	054073
3	611	BENNER, DARRELL	2139	OAK BLUFF CT	026426	052159
3	611	HARRIS JR, WILLIAM H	2120	OAK RIDGE DR	026368	060479
3	611	WILLIAMS, GREGG	1629	BLUE HERON LN	026371	081951
3	611	CUMMINS, MICHAEL	2126	BLUE HERON COURT	026375	067527
3	611	PADRON, J GUADALUPE	1459	ROBIN HOOD DR	096271	094903
3	611	PETERSON, RHONDA	2140	BLUE HERON CT	026377	058361
3	611	PATTERSON, WAYNE	1652	BLUE HERON LANE	026379	060327
3	611	DOUGLAS, JAMES H	1622	BLUE HERON LN	026381	054771
3	611	WALSH, JOHN	1590	BLUE HERON LN	026382	055626
3	611	DARLINGTON, IRA C	2137	OAK RIDGE DR	026384	054377
3	611	BERNHARD, STEVE	1517	OAK RIDGE PLACE	026391	059461
3	611	BLDRS, ATLANTIC	3024	PERSIMMON CIR	095188	050818
3	611	LONG, WILLIAM R	1531	BLUE HERON LANE	026397	060575
3	611	HARRELL, PAUL	1544	BLUE HERON LANE	026399	057906
3	611	SMITH, DEATRA J	809	S 10TH ST	014813	069709
3	611	KERN, DORIS L	2102	OAK BLUFF CT	026405	084083
3	611	DICKENS, MICHAEL W	2108	OAK BLUFF CT	026406	057211
3	611	SCARTH, J ALFRED	2112	OAK BLUFF CT	026407	054420
3	611	WALKER, DEBRA C	2118	OAK BLUFF CT	026408	052366
3	611	HARVILLE, RUSSELL E	2119	N RIDGE LN	026409	059052
3	611	BEZJIAN, JAMES	1312	RIDGE CT	026411	093473
3	611	GUNTER, M WINFIELD	1309	RIDGE CT	026412	056689
3	611	DEMERANVILLE, DIANE	2112	RIDGE CT	026413	052457
3	611	HAVILAND, LISA A	2109	RIDGE CT	026414	056505
3	611	SWEDIN, HERBERT H	1317	RIDGE CT	026415	054259
3	611	EDWARDS, SHIRLEY E	227	SEA WOODS CT	026164	059338
3	611	RACQUER, DONALD	2112	NORTH RIDGE LN	026419	052591
3	611	THIRSK JR, JOHN R	2118	N RIDGE LN	026420	077617
3	611	PATTON, MICHAEL S	2124	NORTH RIDGE LANE	026421	092157
3	611	METCALF, DAVE	2128	NORTH RIDGE LN	026422	052180
3	611	WEST, JOHN L	2132	NORTH RIDGE LN	026423	055492
3	611	GREENE, DEBORAH L	2140	OAK BLUFF CT	026425	097063
3	611	BLDRS, ATLANTIC	1526	PERSIMMON CIR	095191	050818
3	611	OSBORNE, KEITH	2127	OAK BLUFF CT	026427	055991
3	611	MURDAUGH, LARRY K	2121	OAK BLUFF CT	026428	056250
3	611	HALL, DAVE T	2111	OAK BLUFF CT	026430	052181
3	611	MCGRATH, SANDRA	2107	OAK BLUFF CT	026431	074173
3	611	POWERS, WILLIAM G	2112	NATURES GATE CT S	026433	060461

All Active Meter Rates 0600 to 0699 includes all Classes

Class	Rate	Customer Name	House No.	Street Name	BID No.	NID No.
3	611	WATSON, HARVEY K	2132	NATURES GATE CT S	026435	085430
3	611	CROTEAU, MONICA	2136	NATURES GATE CT S	026436	099931
3	611	SWARTWOOD, CLAYTON	2152	NATURES GATE CT S	026437	093420
3	611	FARNSWORTH, JOHN P	2156	NATURE'S GT CT S	026438	068395
3	611	JONES, PAULINE	2168	NATURES GATE CT S	026441	079158
3	611	NOE, CHRIS D	2170	NATURES GATE CT S	026442	072188
3	611	ZYLICH, NEIL	2169	NATURES GATE CT S	026443	057611
3	611	TOWLES, RICHARD	2167	NATURES GATE CT S	026444	058518
3	611	ROBERTSON, GUY G	2163	NATURE GATE CT S	026445	054006
3	611	WARD, RICHARD H	2147	NATURES GATE CT S	026447	058433
3	611	NASH, DAVID R	2143	NATURES GATE CT S	026448	052296
3	611	DEMERLE, LES	2139	NATURES GATE CT S	026449	056393
3	611	BURNET, HEYWARD	2135	NATURES GATE CT S	026450	054283
3	611	GOZUM, ROGELIO T	2131	NATURES GATE CT S	026451	058874
3	611	MALEY, KATHLEEN R	2111	NATURES LANE E	026453	055939
3	611	BARBER, MARK H	2109	NATURE'S LANE E	026454	073730
3	611	BOURASSA, FILLAMENA A	1318	N SNAPPER LN	026528	053402
3	611	TURNER, REGINALD D	2142	NATURES GATE CT N	026456	070085
3	611	ADLER, RICHARD S	2146	NATURES GATE CT N	026457	058497
3	611	FIELDING, JOHN R	1810	HIGHLAND DR	044162	055564
3	611	ATTEN, JOHN W	2162	NATURES GATE CT N	026460	073978
3	611	CARR, JOHN	2166	NATURE'S GATE CT	026461	055364
3	611	PORTER, WILLIAM L	2165	NATURES GATE CT N	026462	073026
3	611	ASHCRAFT, CLYDE DAVID	2157	NATURE'S GT CT N	026463	051899
3	611	DUPONT, JACQUELINE	2153	NATURES GATE CT N	026464	081630
3	611	COOK, HELEN E	2149	NATURES GATE CT N	026465	054191
3	611	BUCHANAN III, CLAYTON W	2145	NATURES GATE CT N	026466	093413
3	611	MONTGOMERY, ANNE B	2141	NATURES GATE CT N	026467	050689
3	611	CODY, JB	2137	NATURES GATE CT N	026468	055042
3	611	THRIFT, JANICE	2129	NATURES GATE CT N	026470	055008
3	611	PENDLETON, ROBERT H	2125	NATURES GATE CT N	026471	058668
3	611	WOODLIEF, DONALD R	2121	NATURES GATE CT N	026472	052590
3	611	HESTER, BONNIE L	2117	NATURES GATE CT N	026473	051141
3	611	MGMT, LAMAR	996	CITRONA DR #2601	026475	056210
3	611	MARRA, MYRTLE	996	CITRONA DR #2602	026476	077561
3	611	BARRY, GERALD C	996	CITRONA DR #2603	026477	053837
3	611	WEBB, SHERRI	996	CITRONA DR #2604	026478	086906
3	611	EVANS, TERI	996	CITRONA DR #2605	026479	059687
3	611	FEUERBORN, MARTIN	996	CITRONA DR #2501	026481	083853
3	611	FRENCH, KIMBERLY	996	CITRONA DR #2502	026482	083275
3	611	THOMPSON, GEORGE E	996	CITRONA DR #2503	026483	053754
3	611	POTTS, DAVID	996	CITRONA DR #2504	026484	080916
3	611	LODGE, CAROL S	996	CITRONA DR #2505	026485	051449
3	611	MILLER, CAROLYN J	996	CITRONA DR #2506	026486	051469
3	611	SMITH, IRENE	996	CITRONA DR #2401	026487	054384
3	611	YOUNT, JOHN M	996	CITRONA DR #2402	026488	076735
3	611	FILLION, PAUL R	996	CITRONA DR #2403	026489	075914
3	611	CAMPBELL, VERONICA D	996	CITRONA DR #2404	026490	060083
3	611	MILLER, PAMELA	996	CITRONA DR #2405	026491	097693
3	611	JAMES, RUTH	996	CITRONA DR #2406	026492	059072
3	611	OMEROVIC, FERID	996	CITRONA DR #2407	026493	089396
3	611	NOBLES, JOYCE	996	CITRONA DR #2408	026494	055769
3	611	HUNT, CHIN-LAN	996	CITRONA DR #2301	026495	097285

All Active Meter Rates 0600 to 0699 includes all Classes

Class	Rate	Customer Name	House No.	Street Name	BID No.	NID No.
3	611	VENO, SUSAN	996	CITRONA DR #2302	026496	090015
3	611	CROSBY, CONNIE	996	CITRONA DR #2303	026497	097817
3	611	BARRY, GERALD C	996	CITRONA DR #2304	026498	053837
3	611	MERKEL, ANTHONY V	996	CITRONA DR #2305	026499	050742
3	611	LOUM, DEANN	996	CITRONA DR #2306	026500	089018
3	611	SCOPEL, DANIELA F	996	CITRONA DR #2307	026501	099114
3	611	CARTER, CAROLYN	996	CITRONA DR #2308	026502	080372
3	611	MCKEE, GEORGE M	996	CITRONA DR #2201	026503	074373
3	611	JOYCE, LESLIE	996	CITRONA DR #2202	026504	067892
3	611	FLEMING, SHANDELLE	996	CITRONA DR #2203	026505	092046
3	611	KELL, BESSIE K	996	CITRONA DR #2204	026506	090852
3	611	SPENCER, TINA	996	CITRONA DR #2205	026507	059917
3	611	SOLIS, KAREN	996	CITRONA DR #2206	026508	090733
3	611	MORENO, GUADALUPE C	996	CITRONA DR #2207	026509	083229
3	611	MELVIN, PAMELA J	996	CITRONA DR #2208	026510	057777
3	611	RUTKOWSKI, ERNEST	996	CITRONA DR #2101	026511	053247
3	611	MGMT, LAMAR	996	CITRONA DR #2102	026512	056210
3	611	WALTER, MARK L	996	CITRONA DR #2103	026513	056850
3	611	CASTLE, CHARLES E	996	CITRONA DR #2104	026514	051598
3	611	LINVILLE, ELIZABETH R	996	CITRONA DR #2105	026515	086542
3	611	SLAYTON, FREDERIC D	996	CITRONA DR #2106	026516	053583
3	611	ANKERSEN, JUDITH H	996	CITRONA DR #2107	026517	055798
3	611	BETHEA, JOSEPHINE R	996	CITRONA DR #2108	026518	055745
3	611	ASSOC, ISLAND VILLAGE OWNS		ISL VILL IRRIGATION MT	026522	054408
3	611	BOURASSA, FILLAMENA A	1318	N SNAPPER LN	026528	053402
3	611	LETJES, CURTIS E	1316	N SNAPPER LN	026529	089697
3	611	TULLOH, MICHAEL H	1314	N SNAPPER LANE	026530	057143
3	611	LEE JR, JAMES S	1312	N SNAPPER LN	026531	054900
3	611	KAMINSKI, JIM P	1311	N SNAPPER LN	026532	055222
3	611	STEVENS, SUSAN	1313	N SNAPPER LN	026533	059582
3	611	WILLIAMS, THOMAS H	839	ROBIN HOOD DR	095540	073020
3	611	BONNEVIER, LAWRENCE B	1317	N SNAPPER LN	026535	056311
3	611	MOSS, BRIAN	2043	NECTARINE ST	026537	051200
3	611	WATSON, JUDY M	1318	N PIKE LN	026538	055819
3	611	ZIPPERER, ROBERT E	1316	N PIKE LN	026539	058639
3	611	TARAN, KENNETH J	1314	N PIKE LN	026540	056051
3	611	ALTMAN, WILBUR H	228	SEA WOODS DR	026151	060359
3	611	FLETCHER, GARY M	1311	N PIKE LN	026542	053677
3	611	JONES, DEREK A	1313	N PIKE LN	026543	076391
3	611	DALTON, KENNETH	1315	N PIKE LN	026544	056033
3	611	KINSER, DAVID	1317	N PIKE LN	026545	091481
3	611	FEE, M. E.	1319	N PIKE LN	026546	086385
3	611	AUSTIN, CHARLES E	1403	S PIKE LN	026548	051594
3	611	DAHL, LYNDA	1405	S PIKE LN	026549	069389
3	611	MCCULLOUGH, JAMES	1407	S PIKE LN	026550	054855
3	611	KLECKNER, KENT	1409	S PIKE LN	026551	056084
3	611	ROBERTSON, KRISTI L	1406	S PIKE LN	026553	056149
3	611	CLARK, BARTON	1404	S PIKE LN	026554	050929
3	611	FEBLES, JAVIER	1402	S PIKE LN	026555	055027
3	611	LOMBARDI, GERARD	1400	SOUTH PIKE LANE	026556	053861
3	611	SMITH, ALFORD	1401	S SNAPPER LN	026557	085038
3	611	MYERS, J WAYNE	1403	S SNAPPER LN	026558	054563
3	611	STEFFENS, MARY	1405	S SNAPPER LN	026559	057001

All Active Meter Rates 0600 to 0699 includes all Classes

Class	Rate	Customer Name	House No.	Street Name	BID No.	NID No.
3	611	FORSHER, JAMES H	1407	S SNAPPER LN	026560	054772
3	611	COURSON, CHARLES	2270	SADLER RD	093017	051581
3	611	VOS, AL L	1406	S SNAPPER LN	026563	084328
3	611	SEALS, ROBERT H	1404	S SNAPPER LN	026564	058670
3	611	FEBLES, JAVIER	1402	S PIKE LN	026555	055027
3	611	MURPHY, WILLIAM	1402	S SNAPPER LN	026565	060541
3	611	SORUM, LOREN N	1400	S SNAPPER LN	026566	071796
3	611	WARD, DONALD H	2064	MARLIN COURT	026577	052556
3	611	FLOOD, DELWIN E	2080	ORCA CT	026590	095149
3	611	C K OWENS DDS	1947	CITRONA DR	026591	051305
3	611	JOHNS, C E	601	S 15TH ST	021905	051285
3	611	CLARKE, STACY	2888	TIDEWATER ST	094571	093607
3	611	HERKENHOFF, MICHAEL	1514	PERSIMMON CIR	095190	097894
3	611	MUCKENFUSS, J W	1809	HIGHLAND DR	044164	054556
3	611	BAXTER, ARTHUR	1538	OAK RIDGE PLACE	026393	050775
3	611	LEFEVRE, LILLIE G	2413	1ST AVE H-4	057900	056440
3	611	VONK, DANIEL R	1534	PERSIMMON CIR	095192	052127
3	611	BIBB, PAUL E	205	SO 17TH ST	026087	057893
3	611	KUTI, JOSEPH F	2728	EASTWIND DR	088459	072150
3	611	ROBERTS, RAY V	2727	EASTWIND DR	088557	058278
3	611	FLETCHER, GARY M	1311	N PIKE LN	026542	053677
3	611	GOLDBERG, JEFFERY D	213	SEA WOODS DR	026160	084246
3	611	MCGOWEN, ELLIOT T	704	S 12TH	018078	053167
3	611	ROBINSON, MARGARET	30	N 14TH PLACE	030239	056757
3	611	CAIN, KENNETH E	129	S 17TH ST	026090	079721
3	611	BOHANNON INTERIORS & DESIGN	2227	SADLER RD	066864	082941
3	611	ADAMS, LORRAINE	1728	BLUE HERON LANE	026330	056563
3	611	PITTMAN, SAMUEL H	1709	BLUE HERON LANE	026338	059139
3	611	SMITH, ALFORD	1401	S SNAPPER LN	026557	085038
3	611	WARD, B	117	N 20TH ST	043882	050864
3	611	GRAHAM, MICHAEL P.	2724	LONGBOAT DR	066993	066295
3	611	NEWSOME, LISA	332	BENJAMIN ST	030110	083818
3	611	CARMAN, KATHY	1732	MALLARD LANE	026326	055952
3	611	HAMILTON, JANE	2749	EASTWIND DR	088461	074192
3	611	SHIVELY, MARCUS	2103	CEDAR ST	026165	070493
3	611	TOWLES, RICHARD	2021	JASMINE ST #2	022069	058518
3	611	LENDRY, STEVE	2109	THRASHER LANE	026363	083689
3	611	SHAPE, JOE	1401	BEECH ST	021595	099203
3	611	HENDERSON, HELEN P.	1010	N 15TH ST	030215	087380
3	611	WATT, N C	2119	OAK RIDGE DRIVE	026388	057521
3	611	BRADDOCK, JESSICA	1926	ANCHORAGE PL	094476	055187
3	611	DAVIS, TERRI L	1534	DATE ST	025970	074615
3	611	SWEATT JR, W M	1410	NO 14TH ST	030301	060200
3	611	KUNTZ, JOSEPH	609	AMELIA CIRCLE	030168	055720
3	611	MITCHELL, MITCH	2108	ATLANTIC AVE	089585	075955
3	611	SCHWAGER, DOROTHY D	1714	PHEASANT LANE	026308	052663
3	611	MULLEN, DAVID	2109	ALACHUA ST	043892	052286
3	611	SIPES, CDR. JOHN	2118	THRASHER LANE	026358	085019
3	611	WILLIAMS, ALVIN T	1423	LEON ST	030194	050547
3	611	CUSTOM HOMES BY, BRYAN LENDRY	2747	JEAN LAFITTE DR	096968	067468
3	611	GORE, W	807	N 15TH ST	030185	060177
3	611	WOODLE SR, CARL H	1720	BLUE HERON LANE	026333	051384
3	611	WALTER JR, HENRY H	2108	OAK RIDGE DR	026366	054231

All Active Meter Rates 0600 to 0699 includes all Classes

Class	Rate	Customer Name	House No.	Street Name	BID No.	NID No.
3	611	VAUGHN, CHARLES I	2111	OAK RIDGE DR	026389	051633
3	611	BROWN, RODNEY L	2782	OCEAN OAKS DR N	092732	077516
3	611	BURTON, M	304	CITRONA DR	026138	056657
3	611	BURLINGAME, BRIAN	629	B S 14TH ST	021617	051189
3	611	DELANEY, LUCY MAE	2021	JASMINE ST #3	022068	056619
3	611	COOK, ELIZABETH B	2021	JASMINE ST #10	022060	080985
3	611	JORDAN, JAMES H	710	AMELIA CIRCLE	030157	054773
3	611	RODRIGUEZ, MIGUEL A	1828	STERLING LN	070784	057232
3	611	ZIPPERER, ROBERT E	1316	N PIKE LN	026539	058639
3	611	PINKSTON, R C	724	S 14TH ST	021833	058121
3	611	RIDGE, HOLLY	202	S 18TH ST	026034	054296
3	611	COYLE, BERTHA M	2021	JASMINE ST #4	022067	082934
3	611	COLEMAN, ROBERT P	1710	BLUE HERON LANE	026335	058756
3	611	WESSEL, THEODORE	2900	TIDEWATER ST	093937	091618
3	611	MURPHY, WILLIAM	1402	S SNAPPER LN	026565	060541
3	611	MACRAE, MARGARET A	716	AMELIA CIRCLE	030159	056736
3	611	BEST, ROBERT	2412	LOS ROBLES	079469	087887
3	611	QUIRK, WILLIAM L	2128	OAK RIDGE DR	026369	060519
3	611	BONER, E E	420	CITRONA DR	026142	052899
3	611	EUNICE, CECIL	990	S FLETCHER AVE	093666	051526
3	611	CUSTOM HOMES BY, BRYAN LENDRY	1719	MCARTHUR ST	095398	067468
3	611	TARAN, KENNETH J	1314	N PIKE LN	026540	056051
3	611	PURDY, KAREN L	1820	SEA OATS AVE	093936	092327
3	611	CRISHER, JIM	2059	OAK MARSH DRIVE	030278	055214
3	611	CLARK, INEZ	320	NO 5TH ST	010270	054370
3	611	BAKER, BERESFORD L	1730	BLUE HERON LANE	026329	050977
3	611	GRIMES, BARBARA	432	13TH ST TERRACE	091308	081594
3	611	CUSTOM HOMES BY, BRYAN LENDRY	1621	PARK AVE	095927	067468
3	611	JENNINGS, KARLA	2887	BREAKERS CT	088460	095167
3	611	EMBRY, JOEL E	1812	HIGHLAND DR	044163	055316
3	611	DANIELS, MARY BUCHANAN	2115	THRASHER LANE	026361	078553
3	611	WILSON, MIKE	2127	BLUE HERON CT	026374	057263
3	611	NOLAN, MISS L T	17	S 7TH ST	014557	057294
3	611	SORUM, LOREN N	1400	S SNAPPER LN	026566	071796
3	611	BATCHELOR, CAROL	2132	OAK RIDGE DR	026370	088526
3	611	LEE JR, JAMES S	1312	N SNAPPER LN	026531	054900
3	611	ALLEN, R J	1521	FRANKLIN ST	030150	058144
3	611	WARD, JETTA L	306	S 17TH ST	026058	078528
3	611	BROUSSARD, KEITH M	2129	BLUE HERON COURT	026373	055987
3	611	BURGHARDT, DAVID C	1401	ATLANTIC AVE	030079	052205
3	611	ELLIOTT, JAMES	22	NO 14TH ST	030085	054742
3	611	HIGGINBOTHAM, MRS H O	24	N 14TH ST	030086	057438
3	611	GRIFFIN, JANE M	111	N 14TH ST	030091	052087
3	611	TILIAKOS, NELLIE P	108	NORTH 14TH ST	030092	057616
3	611	EMANUEL, MICHAEL	110	NO 14TH ST	030093	057131
3	611	MILLER, LUTHER	112	N 14TH ST	030094	088192
3	611	PRUITT, ALMA	114	N 14TH ST	030095	050527
3	611	DWORETZKY, ANNE K	127	NO 14TH ST	030096	099705
3	611	CRISHER, STANLEY	225	N 14TH ST	030098	059406
3	611	TAYLOR, SHAWN M	202	N 14TH ST	030099	059289
3	611	MILLS, LISA A	1425	BROOME ST	030100	056506
3	611	SAPP, DAVID	225	BENJAMIN ST	030101	052302
3	611	COHRAN, ALMA	226	BENJAMIN ST	030102	050525

All Active Meter Rates 0600 to 0699 includes all Classes

Class	Rate	Customer Name	House No.	Street Name	BID No.	NID No.
3	611	BONNEVIER, LAWRENCE B	1317	N SNAPPER LN	026535	056311
3	611	REED, HARRY	306	BENJAMIN ST	030103	054156
3	611	MCDONALD, ELIZABETH	214	BENJAMIN ST	030105	056953
3	611	BROWN, ANTHONY C	312	BENJAMIN ST	030106	050718
3	611	SKARPALEZOS, LEE	2102	THRASHER LANE	026357	056347
3	611	LEE, MCNEVA	324	BENJAMIN ST	030108	057040
3	611	JAMES, WANDA	327	BENJAMIN ST	030109	060290
3	611	MCCARTHY, SUSAN	212	NO 14TH ST	030111	059576
3	611	RYALS, LAURA J	205	NO 14TH ST	030112	056279
3	611	ALTMAN, SUSAN E	217	N 14TH ST	030113	078816
3	611	CARLTON, DONNA LEE	224	N 14TH ST	030114	052622
3	611	FURGUSON, JAMES B	231	N 14TH ST	030116	054668
3	611	CASON, JAMES	305	NO 14TH ST	030117	100024
3	611	HOLLAND, KIMBERLY	311	N 14TH ST	030118	088938
3	611	DEAN, ADAM E	17	JASMINE PLACE	021809	097923
3	611	DOUGLAS, H	312	N 14TH ST	030121	054033
3	611	REHM, MARIE J	314	N 14TH ST	030122	056785
3	611	KENNEDY, CHARLES	319	BENJAMIN ST	030123	051641
3	611	BUTLER, NORMA J	330	N 14TH ST	030124	057665
3	611	PRESTON, DIANA	509	N 14TH ST	030126	095719
3	611	SCHIEBER, STACEY L	601	N 15TH ST	030135	083010
3	611	BREWER, A	603	N 15TH ST	030136	070832
3	611	MCCREADY, JAMES T	604	N 15TH ST	030137	054918
3	611	NEVIN, CAROL E	606	N 15TH ST	030138	051430
3	611	JOHNSON, JOHN B	608	N 15TH ST	030139	072489
3	611	BULATEWICZ, ROBERT L	610	N 15TH ST	030140	058704
3	611	LAMONS, E V	612	N 15TH ST	030141	052935
3	611	BARNES, FRED	706	N 15TH ST	030143	053557
3	611	TREADWELL, ANTHONY	708	N 15TH ST	030144	078157
3	611	VANZANT, JULIE	709	N 15TH ST	030145	080602
3	611	MCCELHENNEY, LISA	619	N 15TH ST	030146	097589
3	611	BENJAMIN, MIKE	710	N 15TH ST	030147	073152
3	611	DIXON, SARA K	1522	FRANKLIN ST	030149	059190
3	611	WEILBACHER JR, KARL	604	N 14TH & 1425 FRAN	030153	055908
3	611	SCHREFFLER, GERTIE W	608	AMELIA CIRCLE	030155	053867
3	611	LANGLEY LYONS, LYNN	708	AMELIA CIRCLE	030156	074276
3	611	JABLONSKI, SUSAN	1852	CARNATION ST	095212	100007
3	611	MCGEHEE, RICHARD K	1858	CARNATION ST	095208	058455
3	611	DIGNAN, JANET F	718	AMELIA CIRCLE	030160	054982
3	611	WHITE, JANET	720	AMELIA CIRCLE	030161	054994
3	611	WILLIS, DOUG	801	AMELIA CR	030164	052690
3	611	WOODS, L ARNOLD	719	AMELIA CIRCLE	030165	056160
3	611	FERNANDINA BCH REALTY	717	AMELIA CIRCLE	030166	053393
3	611	PANARO, LARRY	708	N 14TH ST	030172	056257
3	611	KAPPEL, GLENNA	724	N 14TH ST	030174	097330
3	611	ROWE, JONATHAN	625	N 15TH ST	030179	082944
3	611	LODGE, CAROL S	715	N 15TH ST	030181	051449
3	611	SUNECO, JEANIE	728	N 15TH ST	030183	098488
3	611	GILL, JAMES C	2000	FLORIDA AVE	026127	054688
3	611	SUTTON, RACHEL D	824	NO 15TH ST	030186	058187
3	611	SWEATT, AARON	826	NO 15TH ST	030187	084499
3	611	HOLMES, WILLIS	1401	LEON ST	030191	060654
3	611	COHRAN, LANA	1411	LEON ST	030192	056215

All Active Meter Rates 0600 to 0699 includes all Classes

Class	Rate	Customer Name	House No.	Street Name	BID No.	NID No.
3	611	KEITH, RANDY	1019	CALLE CORTE	030193	058252
3	611	WHITE, DONNY	1117	15TH CT	030195	052641
3	611	BEDWELL, CHARLES R	1005	CALLE CORTE	030196	051674
3	611	BRANDT, WILLIAM B	1007	CALLE CORTE	030197	060396
3	611	KUHN, KATHLEEN A	1017	CALLE CORTE	030198	055928
3	611	SUTTON, ROSETTA M	1009	CALLE CORTE	030199	059002
3	611	LEE, WILEY M	1011	CALLE CORTE	030200	060362
3	611	BOISSONNEAULT, NORMAN	1013	CALLE CORTE	030201	057669
3	611	SOUTHWELL, CHARLES H	1015	CALLE CORTE	030202	051628
3	611	CLINCH, CHARLES	1012	CALLE CORTE	030203	051579
3	611	STALEGO, FRANK	1010	CALLE CORTE	030204	053537
3	611	MAXWELL, NANCY	1008	CALLE CORTE	030205	057560
3	611	WHITE, EVELYN	1006	CALLE CORTE	030206	053324
3	611	PEYTON, BONNIE M	1004	CALLE CORTE	030207	051143
3	611	EDMAN, WILLIAM W	1005	NO 15TH ST	030209	060617
3	611	BUNN, EDWARD	1007	NO 15TH ST	030210	053011
3	611	TESTON, O	1009	NO 15TH ST	030211	057690
3	611	CHAPLAIN, LINDA T	1011	NO 15TH ST	030212	056486
3	611	RUSSELL, VICTOR L	1013	NO 15TH ST	030213	060101
3	611	WILLIAMS, JAMES E	1102	NO 15TH ST	030214	054737
3	611	BENNER, JOE P	1008	NO 15TH ST	030216	055303
3	611	LAWRENCE, KEVIN	1006	N 15TH ST	030217	056103
3	611	WATKINS, BILL	828	N 15TH ST	030218	051076
3	611	PARRISH, LEE	830	NO 15TH ST	030219	056343
3	611	FREEMAN, LEO	209	LIGHTHOUSE CIRCLE	043915	056368
3	611	DOBROSKY, SHAWN	1416	LEON ST	030225	069823
3	611	FULGHAM, SARA C	1032	NO 14TH ST	030226	059187
3	611	FLANNERY, WILLIAM	1102	NO 14TH ST	030227	060453
3	611	HICKS, SUSAN E	1112	NO 14TH ST	030229	059559
3	611	ROGERS, MICHAEL	1114	NORTH 14TH ST	030230	057194
3	611	TURNER, ANNETTE M	10	N 14TH PLACE	030234	050704
3	611	STURGES, CARRIE	14	N 14TH PLACE	030235	077679
3	611	ERICKSEN, TODD	18	N 14TH PLACE	030236	097185
3	611	GRANT, ROBERT L	26	NO 14TH PLACE	030238	058710
3	611	DUFFY, LANG	34	N 14TH PL	030240	085577
3	611	STIVERS, K	40	N 14TH PL	030241	055869
3	611	DONNA MITCHELL	1410	HIGHLAND DRIVE	030242	052627
3	611	LIGHTSEY, JAMES	1414	HIGHLAND DRIVE	030243	054831
3	611	MCCREARY, DONALD E	1418	HIGHLAND DR	030244	052538
3	611	WHITE, DANNY	1139	N 15TH STREET	030246	052152
3	611	DOUGLAS, TOMMY	1135	NO 15TH ST	030247	059960
3	611	CARDONA, PATRICIA D	1107	N 15TH ST	030248	097296
3	611	TOMES, WILLIAM L	1123	N 15TH ST	030250	060523
3	611	CORYEA, PAUL	1129	NO 15TH ST	030251	057887
3	611	BYRD, MRS JAMES C	1127	NO 15TH ST	030252	057453
3	611	KEEN, RAYMOND	1112	N 15TH ST	030253	058301
3	611	PURVIS, LARRY	1120	N 15TH ST	030255	074786
3	611	COLEMAN JR, WILLIE	1124	NO 15TH ST	030256	060637
3	611	HOHMAN, J	1128	NO 15TH ST	030257	054484
3	611	SIMMONS, JAMES E	1132	NO 15TH ST	030258	093626
3	611	RUSHING, J D	1136	NO 15TH ST	030259	054453
3	611	WHITE, J	1140	N 15TH ST	030260	054566
3	611	ANDREWS, B	1144	N 15TH ST	030261	050841

All Active Meter Rates 0600 to 0699 includes all Classes

Class	Rate	Customer Name	House No.	Street Name	BID No.	NID No.
3	611	ROSAS, JOSEPH G	2055	OAK MARSH DR	030263	055710
3	611	WILSON, JOHN D	2051	OAK MARSH DR	030265	055388
3	611	MCKAIN, H R	2047	OAK MARSH DR	030267	054068
3	611	MCQUAIG, GEORGIA	2045	OAK MARSH DR	030268	069048
3	611	MURPHY, JAMES S	2043	OAK MARSH DR	030269	054902
3	611	SCHLOSSBERG, ALLAN	2041	OAK MARSH DR	030270	096096
3	611	MCSWEENEY, GERALD	712	AMELIA CIRCLE	030158	053849
3	611	MANN, JACK T	2048	OAK MARSH DR	030273	054618
3	611	BAYLISS, ED	2050	OAK MARSH DR	030274	052956
3	611	HELLER, STEVEN R	2061	OAK MARSH DR	030277	083180
3	611	CRISHER, JIM	2059	OAK MARSH DRIVE	030278	055214
3	611	GRIFFIN, J W	1421	HIGHLAND DRIVE	030280	054550
3	611	WEILBACHER, CHRISTOPHER	1411	HIGHLAND DR	030283	086272
3	611	HARDRICK, CHARLES M	1409	HIGHLAND DR	030284	051659
3	611	VELTRE, JOE A	1401	HIGHLAND DR	030286	055286
3	611	DUNCUM, G	45	N 14TH PLACE	030287	053613
3	611	GRAVES, JIMMY	37	N 14TH PLACE	030289	055237
3	611	GRACE, DONALD	29	N 14TH PLACE	030291	052553
3	611	DARBY, JACKIE	19	N 14TH PLACE	030293	096685
3	611	CREWS, CHARLES	13	N 14TH PLACE	030294	071715
3	611	HANEY, DAVID M	1319	NO 14TH ST	030295	052278
3	611	FRASER, CAROLYN	1321	NORTH 14TH ST	030296	083572
3	611	WISE, ISAAC	1326	NO 14TH ST	030297	054394
3	611	SCHROM, INGRID	2105	THRASHER LANE	026364	054372
3	611	KERINS, THOMAS F	2125	OAK RIDGE DR	026387	059804
3	611	EAGEN, MARY	2102	TAURUS CT	088425	070347
3	611	LEMACKS, I	1418	N 14TH ST	030304	054356
3	611	DEATON, J MARK	1502	N 14TH ST	030305	054511
3	611	WALLACE, DIWELL	1011	WHITE ST	030320	052474
3	611	MCGUIRT, G	1119	WHITE ST	030322	053622
3	611	HENDERSON, MARTHA	919	WHITE ST	030327	082018
3	611	THOMPSON, GEORGE E	816	LADIES ST	030328	053754
3	611	BRAZELL, THOMAS L	205	AMELIA ST	030329	059837
3	611	WELLS, R	208	AMELIA ST	030330	058184
3	611	LYONS, MR D	803	WHITE ST	030331	057340
3	611	ALTMAN, JOAN	212	ESTRADA ST	030332	055261
3	611	GASS JR, WILLIAM R	801	WHITE ST	030333	060572
3	611	HERMANSON, TINA	106	ESTRADA ST	030337	085381
3	611	BARNARD, PORTER	107	ESTRADA ST	030338	058080
3	611	O'CONNOR, JAMES P	703	GARDEN ST	030339	082155
3	611	EVERETT, DERRYL	906	SOMERUELAS ST	030343	052434
3	611	FOSTER, GLADYS M	910	SOMERUELAS ST	030344	053894
3	611	GRUBER, STEVEN C	714	SAN FERNANDO	030348	059499
3	611	JONES, WILLIAM S	712	SAN FERNANDO ST	030349	060587
3	611	KAVANAUGH, ANNE	705	WHITE ST WATER	030350	050694
3	611	DRAKUS, NICK	715	A ESTRADA ST	030354	057640
3	611	HOWE, KATHY A	801	SAN FERNANDO	030356	053220
3	611	EICHELE, PETER	2914	TIDEWATER ST	093939	091478
3	611	MACKINNIS, MICHELLE	808	SAN FERNANDO ST	030358	097581
3	611	KENYON, LESLIE J	910	SAN FERNANDO ST	030360	056402
3	611	STERLING, MRS M M	406	COMMANDANT ST	030361	057464
3	611	BOUNDS, LANA	314	NEW ST	030363	056214
3	611	TRAEYE, EVERETT	76	ESTRADA ST	030365	094117

All Active Meter Rates 0600 to 0699 includes all Classes

Class	Rate	Customer Name	House No.	Street Name	BID No.	NID No.
3	611	WEST, RONALD	415	ESTRADA ST	030366	058971
3	611	DANA H TABER	514	ESTRADA ST	030367	052090
3	611	SANFORD, JULIE	1012	LADIES ST	030369	076143
3	611	MELANCON, PAMELA	1552	BLUE HERON LANE	026383	057781
3	611	BENNETT, J F	331	S 4TH ST	010511	054471
3	611	HOLLIS, JOHN	1891	S FLETCHER	053580	055455
3	611	HARDCASTLE, DALLAS	2046	OAK MARSH DR	030272	052072
3	611	THOMPSON, G	331	S 12TH	018119	053628
3	611	MUNDY, ALRIA	1210	ELM ST	018116	095913
3	611	CUSTOM HOMES BY, BRYAN LENDRY	1609	PARK AVE	095941	067468
3	611	KAMINSKI, JIM P	1311	N SNAPPER LN	026532	055222
3	611	SYLVESTER, CAROLYN	2101	THRASHER LANE	026365	083062
3	611	SMART, LESLIE A	2131	OAK RIDGE DR	026386	056398
3	611	GARDNER, NARVEA	415	DIVISION ST	018056	057571
3	611	MUELLER, STEVE M	2726	OCEAN OAKS DR S	088601	096448
3	611	ROBERTS, ELAINE V	110	N 13TH ST	010383	053099
3	611	FINK, TIM A	927	N 15TH ST	090072	059883
3	611	WOODS, J W	674	GROVE PARK CR	074697	054561
3	611	TOLLISON, HUGH	2139	SAPELO CT	026287	054346
3	611	FLANNERY, KATHERINE	900	AMELIA DR	043750	055916
3	611	COOGAN, JOHN J	2615	ROBERT OLIVER AVE	092277	076414
3	611	HENDRIX, LOUISE	610	N 14TH ST	030171	056595
3	611	MULLIN, MICHAEL	147	IBIS CT	079795	057178
3	611	LANDRESS, R L	2021	JASMINE ST #11	022059	058152
3	611	DOUGHERTY, MICHAEL	1315	N SNAPPER LN	026534	057122
3	611	FLOYD, MARY C	2651	ROBERT OLIVER AVE	092276	087197
3	611	ST MICHAELS CATHOLIC	2501	VIA DEL RAY	079530	059391
3	611	RUSSELL, ANNETTE	916	WHITE ST	030324	092773
3	611	SILVA, WILLIAM	1603	BEECH ST	025956	060595
3	611	BLDRS, ATLANTIC	1520	PERSIMMON CIR	097162	050818
3	611	DICKSON, WILLIAM B	3034	ROBERT OLIVER AVE	092127	084350
3	611	CRISPENS, GEORGE	2021	JASMINE ST #5	022066	053740
3	611	JOHNSON, ELSTON L	2410	S FLETCHER	057127	053185
3	611	MILLER, JANN W	1504	BROOME ST	044060	055015
3	611	CRUMRINE, GEORGE B	2793	OCEAN OAKS DR	090079	053728
3	611	HAYES, MARY A	530	A S 9TH ST	014737	091240
3	611	WILLIAMS, SARAH	518	S 5TH ST	010543	059200
3	611	RIOTTE, FRANCES	230	N 5TH	089640	076900
3	611	RAYSOR, NIKITA	521	SO 6TH ST	010685	086066
3	611	GREESON, THOMAS J	205	N 15TH ST	044024	059825
3	611	HYERS, R	1330	NO 14TH ST	030300	058143
3	611	SPENCE, CHRIS	4446	TITLEIST DR	095964	097866
3	611	ANDREWS, FLOYD C	626	S 15TH ST	021919	053334
3	611	SMITH, JACK W	2021	JASMINE ST #6	022065	054620
3	611	DRUMMOND, AINSLIE H	2893	PARK SQUARE PL E	088631	073673
3	611	HUDSON, SEAMAN K	149	IBIS CT	079794	059241
3	611	WILLIAMS, MELISSA	617	SO 9TH ST	014707	070697
3	611	BRYANT, MAUDE	1000	DATE ST	014861	057011
3	611	SWEATT JR, W M	1328	N 14TH ST	030298	060200
3	611	RAULS, REBECCA	822	S 12TH	018087	058323
3	611	HAND, RICHARD	2668	LE SABRE PL	092996	077017
3	611	HADDOCK, PATRICIA A	134	OCEAN RIDGE DR	079783	057805
3	611	THORNTON, B S	1813	HIGHLAND DR	044165	050860

All Active Meter Rates 0600 to 0699 includes all Classes

Class	Rate	Customer Name	House No.	Street Name	BID No.	NID No.
3	611	GREEN, ROBERT	1113	HICKORY	018047	058659
3	611	GULLEDGE, MAUDE D	2021	JASMINE ST #12	022058	057012
3	611	JACOBS, ALIN	2930	BREAKERS DR	091130	083683
3	611	WESTBERRY, CLEVE	306	S 18TH ST	026042	051879
3	611	WOODLIEF, LILA P	2021	JASMINE ST #7	022064	056433
3	611	BROWN JR, VANDER	226	N 8TH ST	010308	060058
3	611	LITTLE, JENNIFER	2505	A W 5TH ST	048907	097640
3	611	WATSON, WILLIAM J	1894	RIDGEWOOD DR	079697	060507
3	611	FLAGLER, TERRANCE	1030	N FLETCHER B-1	048945	059691
3	611	LANG, MARCIA	102	EIDER CT	079798	068744
3	611	CRAWFORD, TRINA	1003	N 15TH ST	030208	060017
3	611	ARMAN, VSTA M	2021	JASMINE ST #13	022057	081829
3	611	WARONKER, BERYL	2048	A NATURES L NW	022123	050996
3	611	MALLOY, GLENN E	2666	S FLETCHER AVE UP	057153	091087
3	611	ROBERTS, NETTIE	816	S 12TH	018086	057624
3	611	ZOUL, ZACHARY Z	2428	LOS ROBLES	079477	060705
3	611	EZZELL, OPAL	2021	JASMINE ST #8	022063	057726
3	611	BEST, CAROLINE G	1739	A N FLETCHER AVE	048761	091288
3	611	FRIEZE, MARTHA	2164	NATURES GATE CT S	026440	056894
3	611	HARRELL, R B	2252	SO FLETCHER AVE	057110	058116
3	611	LOVELL, EILEEN	2021	JASMINE ST #14	022056	053090
3	611	HOMES, TREVETT	2315	OFFSHORE CT	096257	060009
3	611	STILLWELL, MR J	321	S 3RD ST	010439	057363
3	611	TOMASZEWSKI, JACQUI S	2070	BONNIE OAK DR	066229	054643
3	611	PEACOCK, W V	1349	S FLETCHER AVE	053125	060229
3	611	MOCK, JAMES L	1127	S 14TH ST	021718	054822
3	611	WAAS, LISA B	223	N 4TH ST DWN & WTR	006735	056502
3	611	HYDRO CHEM IND SVC		FRANKLIN & 14TH WATER MTR	091205	077581
3	611	SCOTT, JANET	834	ELLEN ST A	092488	088929
3	611	ICENHOWER, HOWARD	16	N 18TH ST	044131	054322
3	611	HORD JR, E T	1	ILAN CIRCLE	043819	052933
3	611	LING, S	319	SO 5TH ST	010525	059093
3	611	THOMPSON, KATHERINE	914	WHITE ST	030347	055922
3	611	KING, J	121	N 11TH ST	010344	054493
3	611	GILBERT, WARREN	514	SO 9TH ST	014741	060298
3	611	CLICK, KAREN C	304	S 18TH ST	026041	055881
3	611	SCHMIDT, JIM	1521	BEECH ST	025958	055226
3	611	PERKINS, KENNETH D	1314	RIDGE CT	026410	056032
3	611	CAVALLO, VINCENT G	2895	BREAKERS DR	089080	073501
3	611	RAWLS, STEVE	22	OAK GROVE PL	021593	084015
3	611	FREY, JO-LEE	705	SO FLETCHER	053071	055259
3	611	HILLERY, NATHANIEL	432	S 14TH ST	021845	057594
3	611	LYTWIN, EMILIA S	1936	WINDSWEPT OAK LN	088772	053202
3	611	BARTON, LINDA	408	SO 17TH ST	026064	056453
3	611	NICHOLAS KROKER	538	TARPON AVE	049060	057630
3	611	COOK, ROY L.	1661	S FLETCHER AVE	053566	059011
3	611	DOTSON, MICHAEL K	914	STANLEY DR	043766	057162
3	611	KENDEL, RICHARD	2417	LOS ROBLES	079482	058459
3	611	BARBER, MARY K	702	S 15TH ST	021916	056975
3	611	VALENTINO, DANYA	2519	B 1ST AVE	058238	088905
3	611	BYRON, RODERICK D	2065	MARLIN COURT	026568	058867
3	611	WORTHINGTON, SAM T	2406	PIRATES BAY DR	070548	090859
3	611	HALL, LOWELL	2856	F SADLER RD	053605	095896

All Active Meter Rates 0600 to 0699 includes all Classes

Class	Rate	Customer Name	House No.	Street Name	BID No.	NID No.
3	611	LAND, ROBERT CARTER	3381	SO FLETCHER	057700	058601
3	611	LYLE, DWIGHT D	502	S 15TH ST	021926	052882
3	611	SEASIDE HOMEOWNERS	3106	S FLETCHER HSE	057256	059248
3	611	MCQUEEN, KERMIT	133	N 18TH ST	044143	056089
3	611	MILLER, RON	500	S 17TH ST	026065	058913
3	611	SHERWOOD, FREDERICK L	2023	ORCA COURT	026584	053589
3	611	BUEL, GREGORY L	2900	EASTWIND DR	088770	053986
3	611	SMITH, RENEE R	423	SO 6TH ST	010671	082653
3	611	CATHERWOOD, BILLY R	1031	N FLETCHER	048939	051093
3	611	LOPEZ, FELIPE	402	S 11TH NORTH APT	017995	094798
3	611	DAVIS, LOU	125	S 17TH ST	026092	056570
3	611	PROCKO, PETER L	2910	SO FLETCHER APT 2	057187	058016
3	611	REEDER, ANNETTE	429	N 8TH ST	010312	050706
3	611	ABRAMS, RICHARD	127	SO 17TH ST	026091	058390
3	611	STURM, C E	403	S 15TH ST	021896	051289
3	611	DOUGLAS, CHRISTINA M	23	N 14TH PLACE	030292	082704
3	611	GRAHAM, GLENN	1867	ANCHORAGE PL	092534	053911
3	611	SPIVEY, GERTRUDE	230	S 3RD ST	010447	053874
3	611	ROZMERSKI, HELEN R	2043	MARLIN COURT	026570	054207
3	611	RICE, J PAUL	2637	LE SABRE PL	089963	054522
3	611	WILSON, CHRISTINA	728 1/2	SO 9TH	014727	051779
3	611	MOORE, ROBERT G	2009	CRESCENT RD	070259	058654
3	611	NORUSH, GILBERT J	1118	B NATURES WALK DR	022088	053884
3	611	PERKINS, GENIA L	402	S 11TH ST UP	088317	083264
3	611	GEORGE, WILLIAM C	147	NO 18TH ST	044144	060408
3	611	BEECH, BARBARA	2114	FLORIDA AVE	026191	097614
3	611	ADKINS, DOUGLAS D	863	LAGUNA DR	053420	052696
3	611	NEWSOME, D	210	N 19TH ST	043869	052040
3	611	PERKINS, PEARL	402	S 11TH ST SOUTH BACK APT	088315	095625
3	611	CARTER, E	1504	LEON ST	043756	052894
3	611	BURNETTE, CHARLES J	1664	BLUE HERON LN	026378	051635
3	611	ADAMS, JERRY	2145	TAURUS CT	070689	060143
3	611	RYLANT, MRS J F	634	S 15TH ST	021918	057448
3	611	SKINNER, DAVID	2537	CAPRICE LN	070718	052305
3	611	COLEMAN, JONATHAN	1010	HICKORY ST APT A	091293	055661
3	611	WHITESIDES, RICHARD	2153	CALAIS LN	088949	058523
3	611	LAI, TENG HOCK	2189	CALAIS LN	088948	059678
3	611	DAVIES, BRIAN	2268	1ST AVE B	095096	095133
3	611	DOAK, H W	2764	S FLETCHER AVE	057168	054076
3	611	RICHO, LORRAINE	1010	HICKORY ST APT B	091294	056565
3	611	MEW, PEARL B	314	SO 5TH ST	010551	057967
3	611	TYLER, BEVERLY	814	DIVISION ST	018046	051041
3	611	AGEE, KAREN M	2918	EASTWIND DR	090814	078959
3	611	CAMPBELL, ROSE M	805	STANLEY DR	043741	091990
3	611	MILLER, BARBARA	811	STANLEY DR	043744	087589
3	611	PARENT, VIRGINIA E	813	STANLEY DR	043745	060128
3	611	PAUL, GREGORY	815	STANLEY DR	043746	053990
3	611	ANDERSON, W T	903	STANLEY DR	043748	060220
3	611	NICK DEONAS	907	STANLEY DR	043749	057638
3	611	HEWETT, JANE	901	AMELIA DR	043751	054972
3	611	FRENCH, DEAN D	903	AMELIA DR	043752	052332
3	611	NUTTALL, MICHELE	905	AMELIA DR	043753	057224
3	611	DELILLE, ROBERT L	907	AMELIA DR	043754	058708

All Active Meter Rates 0600 to 0699 includes all Classes

Class	Rate	Customer Name	House No.	Street Name	BID No.	NID No.
3	611	REHM, MARTHA A	913	STANLEY DR	043755	056889
3	611	JOHNSON, H G	1500	LEON ST	043757	054041
3	611	RIO, DANA R	1505	LEON STREET	043758	052092
3	611	NISSEN, C	2044	HIGHLAND DRIVE	043760	051317
3	611	COTNER, PATSY A	2056	HIGHLAND DR	043761	087846
3	611	HANNER JR, J M	2031	HIGHLAND DR	043762	054507
3	611	BEST, TOM	2057	HIGHLAND DR	043764	059932
3	611	GREGORY, THOMAS	916	STANLEY DR	043765	059808
3	611	BONER, VERA	912	STANLEY DR	043767	060068
3	611	PARRISH, J E	910	STANLEY DR	043768	054467
3	611	ARNOLD, MRS D	901	STANLEY DR	043747	057415
3	611	JOHNSON, JOHN W	906	STANLEY DR	043770	054490
3	611	BOATRIGHT, FREDDIE	904	STANLEY DR	043771	053580
3	611	MCPHAIL, RAYMOND	3602	VIA DEL MAR	079538	096450
3	611	PARRISH, PATRICIA A	812	STANLEY DR	043776	057806
3	611	MCLEAN, F	808	STANLEY DR	043778	053342
3	611	RYALS, CYNTHIA	806	STANLEY DR	043779	052014
3	611	COLEMAN JR, ROBERT	804	STANLEY DR	043780	058605
3	611	SHAVE, T J	1801	PARKWAY	043781	059632
3	611	WRIGHT, LARRY	1803	PARKWAY ST	043782	056267
3	611	DENNARD JR, W I	801	STANLEY DR	043783	060186
3	611	GRANT, WILLIAM	803	STANLEY DR	043784	060468
3	611	MULLIS, T R	709	STANLEY DR	043785	059642
3	611	DAY, RUTH G	701	STANLEY DR	043786	059068
3	611	LEE, TIMOTHY E	707	STANLEY DR	043787	059899
3	611	RANDOLPH, JEFFREY E	1802	PARKWAY	043788	097199
3	611	PETERS, MR H B	612	STANLEY DR	043789	057348
3	611	HOGEBON JR, FLOYD	610	STANLEY DR	043790	053437
3	611	CARLTON, CHRISTINE C	706	AMELIA DR	043791	051783
3	611	EDENFIELD, HELEN	800	AMELIA DR	043792	054192
3	611	HOLLAND, N	802	AMELIA DR	043793	057525
3	611	HILL, MAURY	810	AMELIA DR	043794	057024
3	611	TABB, MRS J W	737	OCEAN AVE DWN	048628	057452
3	611	WHITE, JAMES J	814	AMELIA DR	043796	054798
3	611	BREWER, MARJORIE L	818	AMELIA DR	043797	095725
3	611	ROBINSON, VURNOLIA M	811	AMELIA DR	043799	060144
3	611	WINSLETT, DONNA C	809	AMELIA DR	043800	052611
3	611	BARNIAK JR, JOHN	807	AMELIA DR	043801	055342
3	611	MCGEE, JAMES L	805	AMELIA DR	043802	054821
3	611	PREW, ROBERT H	803	AMELIA DR	043803	058669
3	611	STEVENSON, GARY	801	AMELIA DRIVE	043804	053684
3	611	LLOYD, MRS PATRICIA E	711	AMELIA DRIVE	043805	057490
3	611	WILSHER, JOHN	709	AMELIA DRIVE	043806	055629
3	611	PEASE, RALPH	1616	FRANKLIN ST	043808	058226
3	611	MCCAULL, WILLIAM	1618	FRANKLIN ST	043809	060538
3	611	KELLEY, MIKE	613	STANLEY DR	043810	057248
3	611	FLAGLER, TERRANCE	8	ILAN CIRCLE	043814	059691
3	611	COGER, JIM	4	ILAN CIRCLE	043817	071305
3	611	COOK, STEVE	512	STANLEY DR	043822	059466
3	611	CRAWFORD, DEREK	500	STANLEY DR	043826	098820
3	611	OLIVER, CHRISTINE	414	STANLEY DR	043827	051789
3	611	CUSTOM HOMES BY, BRYAN LENDRY	1613	PARK AVE	095926	067468
3	611	WILLIAMS, JOHN D	501	STANLEY DR	043829	055387

All Active Meter Rates 0600 to 0699 includes all Classes

Class	Rate	Customer Name	House No.	Street Name	BID No.	NID No.
3	611	JACKSON, J W	412	STANLEY DRIVE	043832	054553
3	611	DAVIS, JANETTE	401	STANLEY DR	043834	056168
3	611	JONES, HOEL E	1841	ATLANTIC AVE	043835	071492
3	611	LASSERRE, E	1927	ATLANTIC AVE	043836	052919
3	611	MCGIRT, JAMES M	21	N 19TH ST	043838	054840
3	611	NORRIS, C	28	N 19TH ST	043839	051318
3	611	MORGAN, ELLYN	103	NO 19TH STREET	043840	053172
3	611	BENNER, W	107	N 19TH ST	043841	060150
3	611	STROTHER, CHAS	119	NO 19TH ST	043842	051731
3	611	ODUM, RODNEY	108	N 19TH ST	043845	058873
3	611	GOODING, M J	1815	HIGHLAND ST	043846	056669
3	611	BECKETT, GERTRUDE J	130	NO 19TH ST	043847	053871
3	611	HIGGINS, JAMES R	138	N 19TH ST	043848	054888
3	611	MULLIS, F F	144	N 19TH ST	043849	053340
3	611	MCCLELLAND, E J	145	N 19TH ST	043850	052911
3	611	JONES, D A	1839	BROOME ST	043851	052017
3	611	HARDEE, A H	2656	S FLETCHER AVE	057152	050372
3	611	SOLIS, FELIX	2152	SADLER RD	090677	074682
3	611	ROWLAND, G H	303	NO 19TH ST	043854	053617
3	611	BACHMAN, CHARLOTTE B	306	NO 19TH ST	043855	051721
3	611	JONES, CAROL	311	N 19TH ST	043856	051438
3	611	FOOT, RAYMOND E	321	N 19TH ST	043857	058288
3	611	CLAIR, DANIEL D ST	310	N 19TH ST	043858	052098
3	611	LITTLES, ANNIS MOORE	316	NO 19TH ST	043859	050715
3	611	WHITE, WINSTON B	320	N 19TH ST	043860	060671
3	611	KITCHENS, HILTON L	315	LIGHTHOUSE LANE	043862	054289
3	611	MCFADYEN, DON	316	LIGHTHOUSE LANE	043863	052509
3	611	LANGFORD, RICHARD D	305	LIGHTHOUSE LN	043864	083649
3	611	MCALEAR, DAVID	302	LIGHTHOUSE LANE	043865	052283
3	611	TIERNEY, JIM	310	LIGHTHOUSE LN	043866	055228
3	611	BRODNAX, C E	222	N 19TH ST	043867	070152
3	611	MAYO, NELSON	220	NO 19TH ST	043868	057617
3	611	LOVE, MICHAEL C	216	N 19TH ST	043870	057109
3	611	SWEET, ALISON	2418	1ST AVENUE SO	057992	080288
3	611	TROWBRIDGE, WAYNE	2024	HIGHLAND ST	043873	060334
3	611	HERBST, GRACE J	2113	HIGHLAND ST	043874	053943
3	611	BENNETT, H L	2114	HIGHLAND ST	043877	054054
3	611	MARTIN, JOHN F	2120	HIGHLAND ST	043878	055414
3	611	LAWHORNE, ROYCE	2019	HIGHLAND ST	043879	059026
3	611	SATTERWHITE, HILDA	2109	HIGHLAND ST	043880	054286
3	611	ROWE, GEORGE H	1424	N FLETCHER	048743	053765
3	611	JONES, FAYE C	116	N 20TH ST	043884	053367
3	611	MILLS, GEORGE	2018	ALACHUA	043885	053792
3	611	FARR, R W	2019	ALACHUA ST	043886	058175
3	611	WILSON, BETH	2019	ATLANTIC AVE	043887	051010
3	611	GRUBB, KAZUKO	19	N 20TH ST	043888	055972
3	611	MURRAY, DANIEL	2022	ALACHUA ST	043889	052118
3	611	DUFFY, THOMAS E	2028	ALACHUA ST	043890	059791
3	611	MILLIGAN, L A	2029	ALACHUA ST	043891	056159
3	611	RICHARD J CHAPMAN	708	S 8TH ST	089251	058447
3	611	HUTCHINS, MR J R	20	NO 21ST ST	043895	057361
3	611	SHANK, LELAND D	8	N 21ST ST	043898	056358
3	611	HOWARD, EVERETT	2031	ATLANTIC AVE	043899	053328

All Active Meter Rates 0600 to 0699 includes all Classes

Class	Rate	Customer Name	House No.	Street Name	BID No.	NID No.
3	611	SHANK, DOROTHY H	2113	ATLANTIC AVE	043900	052670
3	611	TMSI	720	S 8TH ST	089974	075836
3	611	YARNELL, J JAY	2119	ATLANTIC AVE	043902	054489
3	611	FROST JR, JAMES L	19	N WOLFE ST	043903	054815
3	611	GRACE, WILLIAM P	104	WOLFE ST	043904	060556
3	611	LAWRENCE, BEVERLEE	2825	S FLETCHER AVE	095792	097707
3	611	MC CLANE JR, JOHN W	120	NO WOLFE ST	043907	055617
3	611	BURK, JACK L	2128	HIGHLAND ST	043908	054600
3	611	WELL TRAVEL IMPORTS, INC	716	S 8TH ST	089973	058955
3	611	CAZELL, BEN H	2124	HIGHLAND ST	043910	050955
3	611	GENTRY, FREDERICK J	201	LIGHTHOUSE CIRCLE	043911	053587
3	611	DOYLE, MARY C	206	LIGHTHOUSE CIRCLE	043914	071498
3	611	OWENS, C K	211	LIGHTHOUSE CIR	043916	051304
3	611	WEEKS, DON	208	LIGHTHOUSE CIRCLE	043917	052520
3	611	BALOTA, RICHARD	217	LIGHTHOUSE CIRCLE	043919	058394
3	611	MCKENNEY, BONITA	212	LIGHTHOUSE CIRCLE	043921	051136
3	611	SNEDAKER, REES A	219	LIGHTHOUSE CIRCLE	043923	058328
3	611	WARD, WILLIAM R	1546	LISA AVE	048811	099565
3	611	TIFFIN, JAMES L.	227	LIGHTHOUSE CIR	043925	054829
3	611	RODEFFER, W D	218	LIGHTHOUSE CIRCLE	043927	060161
3	611	FOSTER, BILLY B	2601	GREGOR MCGREGOR	043935	051085
3	611	RUSSELL, CONNOR	2609	GREGOR MCGREGOR	043937	086617
3	611	WOOD JR, RALPH N	2617	GREGOR MCGREGOR	043939	058221
3	611	COURTRIGHT, R.G.	2621	GREGOR MCGREGOR	043940	083169
3	611	MCCAMY, GAIL F	2625	GREGOR MCGREGOR	043941	053637
3	611	KIGHT, L E	2629	GREGOR MCGREGOR	043942	056172
3	611	MOLUMBY, JILL E	2633	GREGOR MC GREGOR	043943	073885
3	611	HURST, DIANA L	2637	GREGOR MCGREGOR	043944	052451
3	611	FOREMAN, DR BLANCA	2641	MCGREGOR BLVD	043945	052728
3	611	THOMPSON, DALE R	2645	MC GREGOR BLVD	043946	052067
3	611	LUKE, T J	2653	GREGOR MCGREGOR	043948	059630
3	611	BUTLER, MERRILL R	2657	GREGOR MCGREGOR	043949	057090
3	611	CUT, JULIANA M	2661	MCGREGOR BLVD	043950	055836
3	611	MORSE, KARLEEN	2665	GREGOR MCGREGOR	043951	085796
3	611	HADDOCK, K C	2673	GREGOR MCGREGOR	043952	055857
3	611	STRUSS, M	2674	GREGOR MCGREGOR	043953	056684
3	611	KENDRICK, WALTER	2664	GREGOR MCGREGOR	043954	060270
3	611	O'SHEA, EDWARD	2650	GREGOR MCGREGOR	043955	053045
3	611	JONES, JIMMY O	2634	GREGOR MCGREGOR	043957	055241
3	611	MUDD JR, DAVID D	2630	GREGOR MCGREGOR	043958	052220
3	611	STURGES, DAVID K	2626	GREGOR MCGREGOR	043959	052261
3	611	LEPIERRE, VANCE H	2618	GREGOR MCGREGOR	043960	060057
3	611	DAVIS, L M	2614	GREGOR MCGREGOR	043961	056190
3	611	DRAWDY, DANIEL W	2606	GREGOR MCGREGOR	043963	052136
3	611	DEVINE, JOSEPH L	2605	BLACKBEARD PLACE	043965	055721
3	611	JONES, MARVIN E	1425	ATLANTIC AVE	044007	056912
3	611	DAVIS, E P	1415	ATLANTIC AVE	044009	052927
3	611	FOUNTAIN, ROBERT A	19	NO 15TH ST	044012	058553
3	611	BLALOCK, NEIL	101	N 15TH ST	044014	057605
3	611	LOCKWOOD, BONNIE	105	N 15TH ST	044015	074144
3	611	ALEXANDER, SUSAN	118	N 15TH ST	044016	059552
3	611	CORBETT, E	106	N 15TH ST	044017	052895
3	611	BEAN, J D	141	NO 15TH ST	044018	056163

All Active Meter Rates 0600 to 0699 includes all Classes

Class	Rate	Customer Name	House No.	Street Name	BID No.	NID No.
3	611	SIKES, MARY	145	NO 15TH	044019	057000
3	611	LINDSEY, MATTHEW	120	N 15TH ST	044020	096632
3	611	TURNER, JOHN C	122	NO 15TH ST	044021	055362
3	611	LEWELLEN, PHYLLIS	144	N 15TH ST	044023	058061
3	611	ALLEN, DENNIS C	229	N 15TH ST	044026	052406
3	611	BARCHARD, CURT	1555	CANOPY DR	093846	051981
3	611	ROWLAND, TINA	303	N 15TH ST	044028	088561
3	611	AUSTIN, WAYNE	2854	MANTANZAS ST	093989	060316
3	611	SMITH, WILLIAM J	324	NO 15 ST	044032	060503
3	611	HEATH, CHARLES R	310	N 15TH ST	044033	051678
3	611	PATTON, JULIE ANN	1601	CALHOUN ST	044036	055837
3	611	SMITH, WARD S	1609	CALHOUN ST	044037	060293
3	611	CROCKETT, CHARLES	1617	CALHOUN ST	044038	051582
3	611	CLARENCE GEIGER	1627	CALHOUN ST	044039	051845
3	611	JOHN P ALLEN	1628	CALHOUN ST	044040	055530
3	611	LENAHAN, DONALD	1620	CALHOUN ST	044041	052568
3	611	PRICE, J A	1612	CALHOUN ST	044042	054416
3	611	BYRD, HENRY	1514	CALHOUN ST	044045	054221
3	611	LYONS, THOMAS A	218	N 15TH ST	044046	059761
3	611	FOREHAND, BENJAMIN	210	N 15TH ST	044048	050967
3	611	MOORE, TERRY R	2610	GREGOR MCGREGOR	043962	059716
3	611	BEATON, ERNEST	1605	BROOME ST	044052	053233
3	611	CAMPBELL, J	1609	BROOME ST	044053	054441
3	611	TALBIRD, MRS J B	1627	BROOME ST	044055	057445
3	611	LOWE, MRS L D	1626	BROOME ST	044056	057459
3	611	GOAD, JOHN	1612	BROOME ST	044057	055431
3	611	NAISMITH, CYNTHIA B	1604	BROOME ST	044058	081270
3	611	LIGON, THOMAS	1506	BROOME ST	044059	059845
3	611	TINER, J R	1509	HIGHLAND ST	044062	054531
3	611	JOHNSON, GERALD	1605	HIGHLAND ST	044064	053847
3	611	NORTHEY, T J	1608	HIGHLAND ST	044065	059631
3	611	WILDER, GERALD W	1616	HIGHLAND ST	044066	053857
3	611	CROWLEY, LEODON	1506	HIGHLAND ST	044067	060554
3	611	MANNING, LORRI	1504	HIGHLAND ST	044068	056569
3	611	DR FARID ULLAH	1517	ATLANTIC AVE	044070	052755
3	611	STEWART JR, SAMUEL E	1521	ATLANTIC AVE	044071	059135
3	611	DELANGE, SARA M	1607	ATLANTIC AVE	044072	059191
3	611	NORDSTORM, ANETTE V	1609	ATLANTIC AVE	044073	096847
3	611	MARKHAM, ARTHUR	19	N 16TH ST	044075	050795
3	611	JARVIS, ROBERT B	1521	ALACHUA	044076	058571
3	611	JOHNSON, VIRGINIA	1609	ALACHUA ST	044077	060133
3	611	BOLES, PAUL	1623	ALACHUA ST	044081	057878
3	611	HACKNEY, CHRISTOPHER C	1627	ALACHUA ST	044082	051793
3	611	GILL, JAMES C	1622	ALACHUA ST	044084	054688
3	611	RUTISHAUSER JR, C P	1641	ATLANTIC AVE	044089	051320
3	611	CAVINESS, ROBERTA	15	NO 17TH ST	044090	058841
3	611	LIBBY, C	23	N 17TH ST	044091	051313
3	611	PHILLIPS, KAY E	104	N 17TH ST	044092	055964
3	611	PETERSON, RONALD F	1636	HIGHLAND ST	044094	058943
3	611	BOWMAN, MARY DONN	1622	HIGHLAND ST	044096	056949
3	611	CONKIN, MERLE	1611	HIGHLAND ST	044097	057086
3	611	TAYLOR, STEVEN L	1621	HIGHLAND ST	044098	059510
3	611	TAYLOR, HARRIETT	1627	HIGHLAND ST	044099	054127

All Active Meter Rates 0600 to 0699 includes all Classes

Class	Rate	Customer Name	House No.	Street Name	BID No.	NID No.
3	611	TUTEN, J H	129	NO 17TH ST	044100	054481
3	611	OLDS, RICHARD E	1639	BROOME ST	044102	058422
3	611	BEASLEY, ROBERT	215	N 17TH ST	044103	058578
3	611	JOHNSON, DR ROBERT W	317	N 17TH ST	044105	052833
3	611	SMITH, ANNE H	1626	DADE ST	044106	077308
3	611	HARDEE, DAVID B	1612	DADE ST	044107	052191
3	611	HOO, HANG YORK SOO	1604	DADE ST	044108	054091
3	611	SELEMENT, JOSEPH F	1532	DADE ST	044109	055704
3	611	HOWARD, ROBERT W	1524	DADE ST	044110	058816
3	611	STELMACH, MICHAEL E	1512	DADE ST	044111	057130
3	611	WHITMAN, DOUGLAS C	1501	DADE ST	044112	052695
3	611	PRESCOTT, KENNETH	1511	DADE ST	044113	056068
3	611	AUCOIN, SANDRA L	1521	DADE ST	044114	059162
3	611	ROACH, DAN	1531	DADE ST	044115	052086
3	611	MIERZEJEWSKI, WALTER	418	NO 17TH ST	044116	060277
3	611	STOUTER, STEVE	304	NO 17TH ST	044117	072278
3	611	GLENN, JOHN S	214	N 17TH ST	044118	055580
3	611	HANSON, PAUL	1725	BROOME ST	044119	057905
3	611	BEVILLE, DOROTHY	1704	BROOME ST	044120	052659
3	611	CONKLIN, LAUREL	103	NO 17TH ST	044123	056287
3	611	KELLY, E J	1701	ALACHUA ST	044124	052910
3	611	BIRD, JAMES M	22	N 17TH ST	044125	054834
3	611	BRASWELL, HARRY G	14	NO 17TH ST	044126	054140
3	611	EFLEIN, MARILYN	1721	ATLANTIC AVE	044127	054422
3	611	STEWART, JACKIE COPT	1741	ATLANTIC AVE	044128	054624
3	611	BRENNAN, REGINA	21	N 18TH ST	044130	058330
3	611	LEWIS'POULSEN, KIMBERL	1871	HIGHLAND DR	044192	056126
3	611	BOWERS, D	104	N 18TH ST	044135	052020
3	611	HARPER, V H	101	NO 18TH ST	044136	060046
3	611	LEDFORD, ROBERT J	107	N 18TH ST	044137	058684
3	611	SOUTHWELL, DWIGHT	108	NO 18TH ST	044138	052884
3	611	MCCLELLAND, BRANDT	109	N 18TH ST	044139	094507
3	611	MCCARTHY, EDIE	130	N 18TH ST	044140	052987
3	611	HATCHER, HELENA K	128	NO 18TH ST	044141	054210
3	611	KATHLEEN H ADAMS	146	N 18TH ST	044142	055934
3	611	WORTHAM, SANDIE	213	NO 18TH ST	044146	059149
3	611	HARDWICK, C A	221	N 18TH ST	044147	051269
3	611	TOBIS, JAMES S	202	N 18TH ST	044148	054903
3	611	WINGATE, JIMMY RAY	212	N 18TH ST	044149	055243
3	611	LAY, W L	218	N 18TH ST	044150	060194
3	611	TAYLOR, ROBERT F	308	N 18TH ST	044151	058645
3	611	JACK COKER	801	BEECH ST IRR METER	093100	054584
3	611	HUBBARD, PAUL M	325	STANLEY DR	044155	080119
3	611	WATSON, W	329	STANLEY DR	044156	060232
3	611	KINGSLEY, JOYCE	1802	HIGHLAND DR	044159	055762
3	611	CORBETT, JAMES	1803	HIGHLAND DR	044160	054701
3	611	SAUNDERSON, W E	1806	HIGHLAND DR	044161	060170
3	611	RICHARD J HENRY	1817	HIGHLAND DR	044166	058448
3	611	SIMMONS, STEVE	1822	HIGHLAND DR	044167	059489
3	611	RUCKER, CLAUDE	1814	HIGHLAND DR	044169	051864
3	611	WILBUR, MARGARET S	1821	HIGHLAND DR	044170	056759
3	611	MEEKS, O L	1827	HIGHLAND DR	044171	057687
3	611	HUBBARD, STANLEY J	1832	HIGHLAND DR	044172	059410

All Active Meter Rates 0600 to 0699 includes all Classes

Class	Rate	Customer Name	House No.	Street Name	BID No.	NID No.
3	611	BARNIAK, MR J	1831	HIGHLAND DR	044174	057353
3	611	PEACOCK, MR J C	1835	HIGHLAND DR	044175	057356
3	611	HEAFNER, D	1841	HIGHLAND DR	044178	052029
3	611	O'BRIEN, JAMES M	1844	HIGHLAND DR	044179	054841
3	611	HARTER, PAT	1845	HIGHLAND DR	044180	057793
3	611	MOSELEY, RONALD	1857	HIGHLAND DR	044184	058957
3	611	SHIRLEY, MILT	1854	HIGHLAND DR	044185	057279
3	611	YASTE, GEORGE	1863	HIGHLAND DR	044189	053827
3	611	ALDAY, R N	1866	HIGHLAND DR	044190	058159
3	611	BAUGHER, BETH ANN	1865	HIGHLAND DR	044191	051002
3	611	DENNARD, SELENA	1900	HIGHLAND DR	044194	078591
3	611	YORK, WAYNE	1901	HIGHLAND DR	044195	060335
3	611	BECTON, ELIZABETH A	1906	HIGHLAND DR	044196	053118
3	611	STEIN, DOUGLAS R	1909	HIGHLAND DR	044197	052705
3	611	CAMPBELL, J F	1914	HIGHLAND DR	044199	054472
3	611	JONES, LEON E	1913	HIGHLAND DR	044200	056373
3	611	THEOBOLD, D A	1915	HIGHLAND DR	044201	052018
3	611	FRENCH, LARRY	1923	HIGHLAND DR	044202	056244
3	611	READER, W C	1936	HIGHLAND DR	044203	060158
3	611	JOHNSON, WAYNE	1922	HIGHLAND DR	044204	060320
3	611	HUGHES, DON J	1918	HIGHLAND DR	044205	052503
3	611	WOLESHIN, DR THOMAS	1931	HIGHLAND DR	044206	052850
3	611	PFOUNTZ, JOE	2002	HIGHLAND DR	044207	084265
3	611	WEBB, WILLIAM N	2004	HIGHLAND DR	044208	060543
3	611	WALKER JR, K E	2005	HIGHLAND DR	044209	055861
3	611	MOCK, WILLIAM	2008	HIGHLAND DR	044210	060540
3	611	TANNER, LESLIE M	2011	HIGHLAND DR	044211	087316
3	611	JACK COKER	2015	HIGHLAND DR	044212	054584
3	611	SOKOLOWSKI, EUGENE	2907	BREAKERS DR	089079	072292
3	611	MANTELL, GARY C	2036	HIGHLAND DR	044216	053656
3	611	PIKULA, STEWART	2021	HIGHLAND DR	044217	059519
3	611	DAVIS, APRIL K	2040	HIGHLAND DR	044218	050752
3	611	CROCKETT, ST, C B	1903	SUNRISE DR	044219	070144
3	611	LEDBETTER, JEFF	1907	SUNRISE DR	044220	055086
3	611	MIDDLETON, CARL G	1911	SUNRISE DR	044221	051383
3	611	AWTREY, ROBERT K	1912	SUNRISE DR	044222	058697
3	611	RAY, JOHN R	1915	SUNRISE DR	044223	055570
3	611	MILLER, LYLE	1916	SUNRISE DR	044224	056630
3	611	EAST, JOSEPH E	1920	SUNRISE DR	044225	055698
3	611	RICHARD J HENRY	1919	SUNRISE DR	044226	058448
3	611	SOLIS, DEBORAH	1923	SUNRISE DR	044227	052373
3	611	ROSSMEISSL, ALAN	1927	SUNRISE DR	044228	050455
3	611	CLOUGH, L C	118	N 19TH ST	043844	056164
3	611	CAPLES, DAVID J	1617	ATLANTIC AVE	044085	052250
3	611	MCHUGH, VINCENT R	1931	SUNRISE DR	044231	076424
3	611	EVANS, BENJAMIN B B	2000	SUNRISE DR	044232	050962
3	611	KEFFER JR, RICHARD W	2002	SUNRISE DR	044233	084647
3	611	MCCANNELL, JAMES	2001	SUNRISE DR	044234	054854
3	611	WEISENBORN, WILLIAM A	2003	SUNRISE DR	044235	060390
3	611	BILL BRYAN	2006	SUNRISE DR	044236	051053
3	611	READY, THOMAS A	2005	SUNRISE DR	044237	059764
3	611	GEORGE, MARY S	2011	SUNRISE DR	044240	056998
3	611	SILVERS, MARVIN	2010	SUNRISE DR	044241	056922

All Active Meter Rates 0600 to 0699 includes all Classes

Class	Rate	Customer Name	House No.	Street Name	BID No.	NID No.
3	611	MONSON, ROBERT C	2012	SUNRISE DR	044242	058588
3	611	JENKINS, ROBERT S	2017	SUNRISE DR	044243	058776
3	611	VANCULIN, JENNIFER	1507	BROOME ST	044051	055126
3	611	FENNELLE, CHARLES	15	N 19TH ST	043837	085155
3	611	PARKS, RALPH A.	2739	OCEAN OAKS DR N	092761	087915
3	611	BEUGNET, BETTY	2201	BELVEDERE AVE	026194	051015
3	611	SPEARS, CARLA	2858	MANTANZAS ST	093990	051404
3	611	HOWARTH, THOMAS	2021	JASMINE ST #1	022070	059819
3	611	BOTTORFF, JERRY	2515	ROBERT OLIVER AVE	093549	055147
3	611	JOHNSON, MRS MORRIS	2132	SO FLETCHER AVE	057092	057467
3	611	HAIR, W A	818	SAN FERNANDO ST	030359	060146
3	611	PITCHER, LINDA	1606	CLINCH DR	062097	056481
3	611	BARTON, DEEANN	2726	ROBERT OLIVER AVE	093548	097077
3	611	WATERS, ERICH C	2045	ORCA CT	026582	053230
3	611	DOTSON, KAREN A	2065	NECTARINE ST	026527	055878
3	611	GERRIOR, RAYMOND A	1401	S PIKE LN	026547	058281
3	611	RYAN, ROBIN	2896	TIDEWATER ST	093855	084950
3	611	HARRIS, KENNETH J	901	CALHOUN ST	010328	056050
3	611	SMITH, REBECCA M	2054	VILLAGE LN	092397	096049
3	611	MAURICIO, LORETO	2753	OCEAN OAKS DR S	093542	093418
3	611	BLUE SR, JAMES	820	S 11TH ST	017966	054682
3	611	HOLLAND, DONALD L	2424	LOS ROBLES	079475	086799
3	611	RUSSELL, WILLIAM G	2958	TIDEWATER ST	093854	060463
3	611	HOO, JIN L SOO	209	N 13TH ST	010404	055251
3	611	SMALL, COREY	1015	DATE ST	017922	099694
3	611	COAKLEY, CARRIE	226	DIVISION ST	018015	051480
3	611	RICHO, ABRAHAM	722	DIVISION ST	018033	050411
3	611	PROCTOR, JOHN	2904	W 5TH ST WATER	093636	086553
3	611	BROOME, DANIEL	1882	ANCHORAGE PL	093430	089795
3	611	MACK, ELIGAH	915	BROOME ST	010347	053112
3	611	BURNETT, GEORGE B	1508	PENBROOK DR	070335	053727
3	611	STAVER, MIKE L	2862	MANTANZAS ST	093991	082667
3	611	SPANFELLNER, TAESHA	2743	B OCEAN DRIVE	058245	086703
3	611	LEWIS, W C	236	N 14TH ST	030115	060156
3	611	SWISHER, DOLORES	2495	ROBERT OLIVER AVE	093547	092063
3	611	SEVERN, LARRY	2037	ORCA COURT	026583	056263
3	611	MOORE, MARILYN	2487	CAPTAIN HOOK DR	070514	081961
3	611	SPARKMAN, ANDY	2379	CAPTAIN KIDD DR	070501	073340
3	611	KING, CARL ED	710	BEECH ST	014572	051382
3	611	DICKENS JR, DR H B	1128	N FLETCHER AVE	048662	052768
3	611	LAMB, MICHAEL W	2468	S FLETCHER	057133	057214
3	611	SLINEY, LUCINDA	3046	1ST AVE APT C	093301	091919
3	611	LAST, FRANK J	202	JEAN LAFITTE BLVD	043967	053503
3	611	MCINTYRE, DAVID L	1883	ANCHORAGE PL	093504	052269
3	611	CAIN, JOHN M	1614	CANTERBURY LANE	070313	055497
3	611	TESH, DONNA	7	OAK GROVE PL	018267	093920
3	611	KELLEY, MARY JO	2536	CAPRICE LANE	093695	056972
3	611	VACCARO, ANTHONY L	2954	TIDEWATER ST	093853	089438
3	611	KELLEY, EDWARD L	2117	OAK BLUFF CT	026429	053037
3	611	ROSSI, ROBERT	2810	OHIO APT 3	053029	076086
3	611	FOSTER, DONALD K	2866	MANTANZAS ST	093992	099488
3	611	LOPEZ, JOHN J	1912	WINDSWEPT OAK LN	090088	095491
3	611	SAPP, RUSSELL	1023	OCEAN AVE	048648	059057

All Active Meter Rates 0600 to 0699 includes all Classes

Class	Rate	Customer Name	House No.	Street Name	BID No.	NID No.
3	611	FDNA BCH HOUSING AUTH	1326	HICKORY ST	021633	053375
3	611	ALSUP, LESTER R	2133	NATURES GATE CT N	026469	056409
3	611	REGISTER, W	911	SOMERUELAS ST	030345	060217
3	611	WINTER, KEITH A	303	S 15TH ST	021891	055980
3	611	HOLLOWAY, BONNIE G	1004	A NATURES WALK DR	022073	073356
3	611	WHITE, MELANIE M	823	TARPON AVE A	091146	084063
3	611	FDNA BCH HOUSING AUTH	924	S 11TH ST	017961	053375
3	611	PRICE, JOHN R	2400	VIA DEL REY	079463	088734
3	611	FDNA BCH HOUSING AUTH	1315	HICKORY TERR	021640	053375
3	611	CAMPBELL, J C	1624	HIGHLAND ST	044095	054432
3	611	BLANKENSTEIN, ROY	1012	NO 15TH ST	043759	059009
3	611	JOHNSON, WILLIAM R	1543	LISA AVE	089120	074132
3	611	HUTTO, JR, CURTIS	1122	B NATURES WALK CT	022092	051992
3	611	GODWIN, JESSE A	2849	EASTWIND DR	090323	097873
3	611	SICA, DANIEL E	309	S 17TH ST	026080	091035
3	611	BELCHER, H J	109	S 18TH ST	026006	054050
3	611	WILKINSON, JAMES P	1525	LISA AVE	048822	054873
3	611	NUNEZ, J	209	S 16TH ST	025964	054517
3	611	LAVALLEY, WILLIAM C	823	TARPON AVE B	092468	060415
3	611	PITTS, WANDA J	223	S FLETCHER B	092743	060289
3	611	OWEN, EUGENE	112	ESTRADA ST	030341	053295
3	611	ALLEN, BERNADINE D	806	S 11TH ST	017968	093000
3	611	PIENKOSZ, JOZEF	29	SO 11TH ST	006531	085305
3	611	MCCRANIE, ELIZABETH	310	S 6TH ST	010637	068815
3	611	MCGRATH, THOMAS	2891	BREAKERS CT	090320	076055
3	611	MCDONALD, EREAL	102	N 10TH ST	010360	053219
3	611	DOUGLAS, JAMES H	1622	BLUE HERON LN	026381	054771
3	611	JERNIGAN, WILLIAM A	836	ELLEN ST	048887	060381
3	611	MACIAS, ROBERT	1437	N FLETCHER AVE	048838	058737
3	611	CHERESKIN, JIM	347	OCEAN AVE	048592	055211
3	611	ROBERTS, VICKI D	831	S 7TH ST	090310	060088
3	611	L V LEWIS	1126	N FLETCHER APT 2	048727	056201
3	611	HENDERSON, D M	729	NO 15TH ST	030176	052039
3	611	STONE, LORA H	2010	ATLANTIC AVE	026119	080957
3	611	NORRIS, T L	735	N FLETCHER	048982	059636
3	611	KNERR, JOAN	2535	LE SABRE PL	070656	055267
3	611	KULESH, VLADIMIR F	835	ELLEN ST SO APT	048900	093579
3	611	SEWARD, ANN	624	TARPON AVE APT A	091364	082215
3	611	BURKE, NINA P	2605	W 5TH ST	048909	059776
3	611	SCHINDLER, RICHARD	2051	VILLAGE LN	091305	058505
3	611	SPINDLE, MIKE J	211	S 7TH A & B WTR	014535	091806
3	611	CRUMP, JOHN M	638	OCEAN AVE	092508	089545
3	611	HARDY, JEFF	2068	VILLAGE LN	093331	088815
3	611	RACZYNSKI, JUDITH	9	JASMINE ST WATER	021801	055803
3	611	PIKULA, M	2102	ATLANTIC AVE	026122	056678
3	611	MATHENY, MAT	320	S 5TH ST	090429	091283
3	611	COOK, MICHAEL	1613	N FLETCHER AVE	048828	057112
3	611	HILL, DORIS H	2021	JASMINE ST #9	022061	076706
3	611	HARVEY, SCOTTY T	210	S 13TH ST	018232	084623
3	611	COOK, STEVE	512	STANLEY DR	043822	059466
3	611	MARTIN, SCOTT A	835	A & B MARY ST WTR	092856	072271
3	611	HERNDON, LEANN	303	S 16TH ST	025966	056331
3	611	HUGHES, RUTHENE	333	OCEAN AVE	048584	059082

All Active Meter Rates 0600 to 0699 includes all Classes

Class	Rate	Customer Name	House No.	Street Name	BID No.	NID No.
3	611	POWELL, DARRELL R	337	OCEAN AVE	048585	052165
3	611	ROWLAND, HERBERT R	341	OCEAN AVE	048589	054269
3	611	VOORHEES, JANICE B	343	OCEAN AVE	048590	076918
3	611	COOK, HENRY W	345	OCEAN AVE	048591	054251
3	611	LAITE, W E	424 1/2	OCEAN AVE	048593	060166
3	611	JOHNSON, BETTY L	2027	A NATURES BEND DR	022149	078395
3	611	LOTT, TEDDY W	436	OCEAN AVE	048597	080786
3	611	MILLER, D J	437	A OCEAN AVE	048598	052033
3	611	HENDERSON, CECIL R	437	B OCEAN AVE	048599	051534
3	611	LOTT, T P	529	OCEAN AVE	048605	059639
3	611	KNIGHT, BEVERLY B	533	OCEAN AVE	048606	051038
3	611	HENRY, LARRY	1935	ANCHORAGE PL	096452	097391
3	611	HOWARD, MILDRED J	539	OCEAN AVE	048611	057269
3	611	GERMANO, RICHARD	623	OCEAN AVE	048612	058429
3	611	MCCLELLAN, TOMMY	629	OCEAN AVE DWN	048615	083234
3	611	SWIFT, LAMAR	633	OCEAN AVE	048618	056212
3	611	TURFLER, M D DAVID	723	OCEAN AVE	048620	052308
3	611	CARTER, N A	725	OCEAN AVE	048621	057519
3	611	ME AHL, RICHARD	733	OCEAN AVE	048626	079941
3	611	DUENAS, BILL	831	B OCEAN AVE	048633	088388
3	611	BUMGARNER, JAMES	831	A OCEAN AVE	048634	089432
3	611	BARRETT, DON	925	OCEAN AVE	048639	052489
3	611	GILLESPIE, CONNIE J	927	OCEAN AVE	048640	051938
3	611	ALLEN, RICHARD	929	OCEAN AVE	048641	058391
3	611	HOWARD, DAVID C	931	OCEAN AVE APT B	048642	052207
3	611	HOWARD, BETTY G	931	OCEAN AVE A	048643	051021
3	611	TAYLOR, CHARLES C	935	OCEAN AVE	048645	069793
3	611	SAVEDOFF, STUART	937	OCEAN AVE	048646	074122
3	611	WILLIAMS, JOSEPH F	939	OCEAN AVE	048647	055705
3	611	STANFORD, LILLIAN M	631	TARPON AVE #6369	049109	056438
3	611	MALONE, MICHAEL L	827	S 7TH ST	010725	057166
3	611	LANDON, DONALD R	1029	OCEAN AVE D-1	048651	071789
3	611	RODGERS, WILLIAM H	1031	A OCEAN AVE	048653	060486
3	611	QUINN, P DANIEL	1031	B OCEAN AVE	048654	057748
3	611	MAULDIN, GRADY	1033	OCEAN AVE	048655	068654
3	611	MOONEY, NOREEN JACK	1123	OCEAN AVE	048657	057662
3	611	SUSSAN, KATHRYN L.	1125	OCEAN AVE	048659	088468
3	611	BAGNAL, H B	1133	OCEAN AVE	048663	054026
3	611	LEWIS, SAM	334	N FLETCHER	048664	059125
3	611	LITTLEFIELD, D W	336	N FLETCHER	048665	052047
3	611	MCLAUGHLIN, EMILY	340	N FLETCHER UP	048666	069189
3	611	KENT, CAROLYN	342	N FLETCHER AVE	048668	089025
3	611	SHROUDER, BILLY J	344	N FLETCHER AVE	048669	051091
3	611	TIPTON, JIM	424	N FLETCHER AVE	048676	055229
3	611	HARDY, JANET	426	N FLETCHER AVE	048677	054983
3	611	LANDON, DONALD R	432	N FLETCHER	048678	071789
3	611	LAYTON, C E	434	N FLETCHER	048679	051287
3	611	HOMES, TREVETT	438	N FLETCHER	048680	060009
3	611	GOODBREAD, CLYDE	522	N FLETCHER	048681	051901
3	611	POPPELL, FRANCIS S	532	NO FLETCHER WATER	048683	053478
3	611	WALKER, ELIZABETH	534	N FLETCHER WTR	048684	071932
3	611	CARINE, PAUL	538	N FLETCHER	048690	057886
3	611	FRASIER, FRANK	628	N FLETCHER UP	048692	053495

All Active Meter Rates 0600 to 0699 includes all Classes

Class	Rate	Customer Name	House No.	Street Name	BID No.	NID No.
3	611	LAKE, HAROLD	339	OCEAN AVE WATER	048586	054115
3	611	ROLLINS, CAROLYN M	636	N FLETCHER	048696	051473
3	611	SPIVEY, O W	638	N FLETCHER	048697	057691
3	611	BUNCH, DAVID E	724	N FLETCHER	048698	080093
3	611	CONGER, WILLIAM A	726	N FLETCHER AVE WTR	048701	060377
3	611	DONNA MITCHELL	730	N FLETCHER	048702	052627
3	611	DONNA MITCHELL	730	N FLETCHER	048705	052627
3	611	BUCK, THOMAS K	736	N FLETCHER	048707	059835
3	611	ED O'ROURKE	738	N FLETCHER	048708	052971
3	611	HARDY, JANET	824	N FLETCHER AVE	048709	054983
3	611	MC CARTHY, H J	826	N FLETCHER	048710	054051
3	611	BAILEY, ROBERT B	830	N FLETCHER	048713	058566
3	611	BAILEY, ROBERT B	832	N FLETCHER	048714	058566
3	611	CULLINAN, JOHN R	834	N FLETCHER WATER	048716	055562
3	611	MCCARTHY, KEVIN	836	N FLETCHER	048718	056106
3	611	BAILEY, MRS R B	838	N FLETCHER	048719	057470
3	611	BOWEN, R A	924	N FLETCHER AVE	048720	058112
3	611	LAY, JAMES	928	N FLETCHER AVE	048721	054830
3	611	CARVER, BRUCE	940	N FLETCHER	048722	051223
3	611	MELTON, ELIZABETH K	1024	N FLETCHER	048723	082324
3	611	LOMINAC, W J	1034	NO FLETCHER	048724	060189
3	611	L V LEWIS	1124	N FLETCHER DOWN	048725	056201
3	611	NOTTURNO, GRACE R	2055	VILLAGE LN	091306	083517
3	611	JONES, DOUG	1132	N FLETCHER WATER	048730	052684
3	611	STEBLER, DR MICHAEL E	1134	N FLETCHER	048733	052810
3	611	NORWOOD, SUSAN J	1326	N FLETCHER	048735	069039
3	611	LANG, JOHN D	1332	N FLETCHER	048737	089784
3	611	SWEAT, LAWANNA M	1604	CALHOUN ST	044043	056308
3	611	WIRSING, KENT	1336	NO FLETCHER	048738	056085
3	611	BOAZ, STEVEN A	1338	NO FLETCHER	048739	059494
3	611	MYERS, LARRY	1334	N FLETCHER AVE	048740	056254
3	611	WILLIAMS, HAROLD E	1340	N FLETCHER	048741	054111
3	611	LANGLEY, SHIRLEY F	1423	N FLETCHER AVE	048742	059340
3	611	RAY, ELIZABETH S	1623	N FLETCHER N	048744	091477
3	611	WELSH, BARBARA	1623	N FLETCHER S APT	048745	050912
3	611	LAWRENCE, WALTER E	1650	N FLETCHER AVE	048746	060259
3	611	JOHNSON, B A	1659	NO FLETCHER	048747	050840
3	611	BAGLEY, DR C E	1660	N FLETCHER UP	048748	052730
3	611	CECCHINI, JOHN J	1720	N FLETCHER UP	048750	055463
3	611	GRAVES, LAURIS D	1726	N FLETCHER	048752	056300
3	611	YOUNGBLOOD, T P	1732	N FLETCHER	048753	059640
3	611	BEARD, H D	1734	N FLETCHER	048754	054032
3	611	HALTER, PATRICIA S	1736	N FLETCHER	048755	057904
3	611	WILLIAMSON, MARILYN P	1744	N FLETCHER	048758	056807
3	611	ELEAZER JR, WALTER B	1737	N FLETCHER AVE	048760	060254
3	611	DESRUISSEAU, RICHARD	627	N FLETCHER AVE	088573	058416
3	611	MCGEE, MARTHA	1741	NO FLETCHER	048763	056899
3	611	CLARK JR, PAUL M	1742	N FLETCHER AVE	048764	057923
3	611	KEAHEY, FRANK S	1733	NO FLETCHER	048765	053534
3	611	SHELTON, SANDRA	1731	N FLETCHER AVE	048766	099587
3	611	VALENTINE, JOHN	1729	N FLETCHER AVE	048767	055608
3	611	WALKER, SUSAN E	1729-B	N FLETCHER AVE	048768	082535
3	611	MCBREARTY, JOHN	1719	N FLETCHER	048770	055512

All Active Meter Rates 0600 to 0699 includes all Classes

Class	Rate	Customer Name	House No.	Street Name	BID No.	NID No.
3	611	KNIGHT, CHARLOTTE	1717	N FLETCHER AVE	048771	078211
3	611	FARRIBA, EARL	1615	N FLETCHER	091151	085790
3	611	HULTBERG, RICHARD R	1751	LISA AVE	048775	058491
3	611	BAER, ROBERT H	1749	LISA AVE	048776	058663
3	611	THOMAS, C.P.	1743	LISA AVE	048777	051349
3	611	SAX, SIDNEY M	1738	LESLIE CT	048779	059359
3	611	JOHNSON, JIM	1740	LESLIE CT	048780	055219
3	611	MARQUES, TERRY	1736	LESLIE CRT	048781	059711
3	611	COX, KATHERINE S	1734	LESLIE CT	048782	055920
3	611	CARR, JOHN M	1732	LESLIE CT	048783	077080
3	611	FOX, ROBERT	1728	LESLIE COURT	048784	058652
3	611	GEIGER, KAY D	1723	LISA AVE	048785	055963
3	611	JUSTIN, PHILIP	1640	IRENE CT	048787	058042
3	611	URICH, JEAN C	1632	IRENE COURT	048791	055045
3	611	HARRELL, BYRON D	1704	BLUE HERON LN	094966	093182
3	611	VURNAKES, GEORGE	1627	LISA AVE	048795	053820
3	611	HEROUX, THOMAS M	1623	LISA AVE	048796	059850
3	611	WOLCOTT, EDWARD	1626	LISA AVENUE	048797	053070
3	611	SAUNDERS, JOHN R	1619	LISA AVE	048798	055572
3	611	LASSERRE, CURTISS	2801	ELIZABETH ST	048803	051994
3	611	MORAN, JAMES W	2800	ELIZABETH ST	048804	054937
3	611	PATTERSON, JANE E	1555	LISA AVE	048805	054969
3	611	WILKING, J PETER	1551	LISA AVE	048807	054523
3	611	MCGEHEE, RICHARD K	1730	LESLIE CT	048809	058455
3	611	TERRIAULT, RONALD	1550	SUZAN CT	048810	058967
3	611	SILVA, MARGARET	1542	LISA AVE	048812	087364
3	611	PARKER, GREGORY	1541	LISA AVE	048813	072776
3	611	COLAIOCCO, MARY A	1537	LISA AVE	048814	056924
3	611	LEE, B	320	NO 18TH ST	044157	050857
3	611	STARK, HOPE	1529	LISA AVENUE	048818	054300
3	611	EMERY, A W	1530	LISA AVE WATER	048821	050401
3	611	PINGALORE, EDWARD	1522	LISA AVE APT A	048824	053048
3	611	KNERR, W KIRK	1522	LISA AVE APT B	048825	087557
3	611	TRANHAM JR, JAMES G	1621	N FLETCHER	048826	054762
3	611	SEBAN, DONALD	1619	N FLETCHER	048827	094255
3	611	MCKAY, DR GARY	1529	N FLETCHER	048829	052760
3	611	GAW, EDWARD	1531	N FLETCHER AVE	048830	053022
3	611	WATKINS, JAMES S	1539	N FLETCHER	048832	054905
3	611	COYLE, JIM G	1533	N FLETCHER	048833	055216
3	611	MULLIN, TIM	1521	N FLETCHER APT B	048836	059892
3	611	SMITH, LARRY	1525	N FLETCHER AVE	048837	056264
3	611	MODIE, RICHARD	1433	N FLETCHER AVE	048839	089609
3	611	SMITH, DONALD I	1417	N FLETCHER AVE	048840	052557
3	611	BATTEN, RONNIE	1415	N FLETCHER AVE	048841	058975
3	611	TRAWICK, MATT	1411	N FLETCHER AVE	048843	057008
3	611	FORD, T	1341	N FLETCHER AVE	048844	059627
3	611	GIBSON, JOHN D	1233	N FLETCHER	048845	055379
3	611	HARNAGE, GARY	1231	N FLETCHER	048847	053666
3	611	JONES, DOUG	1229	N FLETCHER WATER	048852	052684
3	611	JONES, DOUG	1227	N FLETCHER UP	048853	052684
3	611	RUSSELL, DAVID	2751	5TH AVE W	048859	052300
3	611	HENDRICKS, HILARY	2753	W 5TH ST	048861	054284
3	611	COLWELL, STEPHEN	2784	A WEST 5TH ST	048862	059436

All Active Meter Rates 0600 to 0699 includes all Classes

Class	Rate	Customer Name	House No.	Street Name	BID No.	NID No.
3	611	BRIGHT, BURTON K	834	MARY ST	048864	051263
3	611	PRATT, ELWOOD S	836	MARY ST	048865	053198
3	611	GIRARD, ALLEN M	838	MARY ST	048866	096686
3	611	SUTTON, LESLIE E	844	MARY ST	048867	056400
3	611	WALKER, C L	846 B	MARY ST	048870	070157
3	611	WALKER, C L	846	A MARY ST	048871	070157
3	611	GLOVER, CAROL	845	MARY ST	048872	051434
3	611	TUTEN, FRANK	843A	MARY ST UPSTAIRS	048873	053541
3	611	HOLLIS, JAN	843	B MARY ST	048874	054958
3	611	PICKETT, J ADAM	837	MARY ST APT A	048879	054419
3	611	KATORINCEK'OLESEN, SHARON	837	MARY ST APT B	048880	074389
3	611	TUCKER, ANN	2995	ROBERT OLIVER AVE	093024	087755
3	611	COOPER, TIM	833	A MARY ST	048883	089639
3	611	DANIEL, LUKE	833	B MARY ST	048884	056622
3	611	WILLIS, ANNE R	829	MARY ST	048885	050697
3	611	CHRISTY WOODS	2703	W 5TH ST	048886	051810
3	611	GRANGER, JOHN J	840	ELLEN ST	048888	055466
3	611	ROBINSON, ROBERT S	842	ELLEN DRIVE	048890	058779
3	611	NORRIS, JERRY D	848	B ELLEN ST WATER	048893	055152
3	611	MONTGOMERY, ED	2059	MARLIN COURT	026569	052969
3	611	BORUM, HOWARD W	839	ELLEN ST	048896	054327
3	611	TAYLOR, CECILIA DAVIS	835	ELLEN ST NO APT	048901	070839
3	611	GRAVITT, DOROTHY	833	ELLEN ST SO-B	048902	052668
3	611	GOODBREAD JR, J T	2110	BELVEDERE AVE	026176	054542
3	611	HUBBARD, MELVINIA S	833	ELLEN ST NO APT-A	048904	089029
3	611	CROW, CYNTHIA A	2503	A W 5TH ST	048905	052005
3	611	BEUGNET, SANDRA L	2503	B W 5TH ST	048906	089859
3	611	HARTLEY, CLAUDE	2505	B W 5TH ST	048908	051861
3	611	MURRAY, JAMES F	2603	W 5TH ST	048912	054751
3	611	JACKSON, DR RITA	844	LAURA ST	048913	052829
3	611	STALKER, CHARLES E	846	LAURA ST	048914	091512
3	611	MORRIS, LAURA	843	LAURA ST DWN	048915	056282
3	611	FARMER, CLAUDE S	847	LAURA ST	048916	051865
3	611	OLSEN, VASUDEVA	839	LAURA ST	048917	074403
3	611	MCCOY, PATRICK W	834	LAURA ST	048918	057854
3	611	JARRELL, PAMELA F	833	LAURA ST	048920	070600
3	611	EVANS, ANNIE L W	810	SO 7TH ST	010722	098355
3	611	ERDMANN, STEFAN	2800	W 5TH ST	048925	059419
3	611	CADY, WILLIAM T	1131	N FLETCHER	048929	060602
3	611	JONES, FAY	1129	N FLETCHER	048930	053364
3	611	GEER, BECKY	1127	N FLETCHER	048933	050945
3	611	CROSBY, R	1123	N FLETCHER	048935	058126
3	611	GALLONI, RICHARD	1033	N FLETCHER	048936	058428
3	611	CROTZ, KAREN L	1032	N FLETCHER A-2 WTR	048937	055889
3	611	MAUNZ, JEFF	1032	N FLETCHER A-1	048938	093891
3	611	BENASSAYAG, STEVE C	1030	N FLETCHER B-2	048944	084934
3	611	MELTON, ELIZABETH K	1024	N FLETCHER	048723	083224
3	611	DICKMAN, LARRY	1025	N FLETCHER WATER	048950	083780
3	611	HALL, SALLY BUTLER	1023	N FLETCHER AVE	048953	059108
3	611	VIERS, B J	939	N FLETCHER WATER	048955	050856
3	611	WADSWORTH, BETH	937	N FLETCHER DWN	048956	096419
3	611	GASKINS, JAMES	937	N FLETCHER UP	048957	088893
3	611	HUSKEY, RAYMOND M	935	N FLETCHER AVE WA	048960	058306

All Active Meter Rates 0600 to 0699 includes all Classes

Class	Rate	Customer Name	House No.	Street Name	BID No.	NID No.
3	611	KENDRICK, C E	931	N FLETCHER	048962	051286
3	611	BURNSED, LONNIE	927	N FLETCHER UP	048963	056545
3	611	MYERS, ANN C	927	N FLETCHER DWN	048964	093004
3	611	SHEPARD, J F	835	N FLETCHER	048968	054474
3	611	GUTHRIE, BELVA L	833	N FLETCHER WATER	048969	091268
3	611	HICKMAN, FRANK	831	N FLETCHER	048972	053501
3	611	VOORHEES, JANICE B	825	N FLETCHER	048974	076918
3	611	MARX, E N	823	N FLETCHER WATER	048976	052924
3	611	JOHNSON, LYNDI E	731	N FLETCHER	048983	056633
3	611	RICHMAN, ANN M.	729	N FLETCHER	048984	084769
3	611	CATENACCI, ANTHONY J	727	N FLETCHER	048985	050729
3	611	AKINS, VICTORIA H	725	N FLETCHER WATER	048988	060105
3	611	PANIDES, WALLACE C	631	N FLETCHER	048992	060242
3	611	WOODS, SEAN	629	N FLETCHER	048993	059292
3	611	WEINZIRL, O	537	N FLETCHER	048994	050377
3	611	DELL, EMORY E	529	N FLETCHER	048998	053214
3	611	TYRE, J W	525	N FLETCHER	048999	054560
3	611	CARPENTER, ROBERT A	523	N FLETCHER	049000	058550
3	611	ROSOWSKI, DAVID	2027	B NATURES BEND DR	022150	080314
3	611	HOPKINS, W S	433	N FLETCHER	049004	060218
3	611	DOYLE, DELORES	425	N FLETCHER	049007	052380
3	611	SWEATT SR, WILLIAM M	423	N FLETCHER AVE WA	049010	060600
3	611	FOREHAND, DEE	913	ROSE LN	049011	052377
3	611	FERBER, JOANN	345	N FLETCHER	049014	055274
3	611	DEVINE, JOHN W	427	OCEAN AVE	048594	097229
3	611	TOWNSEND, MRS H K	321	NO 18TH ST	044154	057435
3	611	ROYAL, WILLIAM	335	NO FLETCHER AVE	049026	060584
3	611	LOTT, JUDY B	333	N FLETCHER	049027	055810
3	611	MAY, LUNA B	333 1/2	TARPON AVE	049030	056624
3	611	LACOSTE, GENY	342	TARPON AVE #1	049034	082909
3	611	WALLACE, MONA	342	TARPON AVE #2	049035	093376
3	611	VADNAIS, GREG	344	TARPON AVE #1	049036	053976
3	611	ANDES, JASON	344	TARPON AVE #2	049037	087969
3	611	JOSEPH, DAVID W	348	TARPON AVE APT #1	049038	096484
3	611	MATTHEWS, BRYAN H	348	TARPON AVE APT 2	049039	051238
3	611	SIMPSON, TERRY	348	TARPON AVE APT 3	049040	059717
3	611	FERBER, JOANN	348	TARPON AVE APT 4	049041	055274
3	611	WILSON, LISA A	348	TARPON AVE APT 5	049042	094766
3	611	BEVILL, KENNETH	348	TARPON AVE APT 6	049043	088824
3	611	VESTAL, CURTIS	432-B	TARPON AVE	049044	051998
3	611	SMITH, THOMAS A	432	A TARPON AVE	049045	093602
3	611	HETCHKA, RAYMOND	434	A TARPON AVE	049046	058296
3	611	GOLSON, COBB M	434	B TARPON AVE	049047	078896
3	611	COURSON, EUGENE	2803	W 2ND ST	049049	053284
3	611	HIGGINBOTHAM, W B	524	N TARPON AVE	049050	060149
3	611	LAMONT, LUCILLE	526	TARPON AVE	049051	056612
3	611	ADKINS, JOAN D	528	A TARPON AVE	049052	080315
3	611	SPECKMAN, J NICHOLAS	528	B TARPON AVE	049053	054516
3	611	JOHNSON, MARIE	530	A TARPON AVE	049054	056788
3	611	NELSON, CHRISTINE L	530	B TARPON AVE	049055	082106
3	611	BELL, SUSAN K	532	A TARPON AVE	049056	059569
3	611	WARNOCK, PATSY A	532	B TARPON AVE	049057	057858
3	611	MCKAY, LINA	534	A TARPON AVE	049058	056444

All Active Meter Rates 0600 to 0699 includes all Classes

Class	Rate	Customer Name	House No.	Street Name	BID No.	NID No.
3	611	STOKES, JASON	534	B TARPON AVE	049059	080726
3	611	HICKEY, SUZANNE	536	TARPON AVE	049061	059598
3	611	SMITH, J P	641	TARPON AVE WATER	049064	054520
3	611	TITCOMB JR, EARL F	724	TARPON AVE WATER	049068	052942
3	611	BONER, ED	723	TARPON AVE	049071	052957
3	611	PLEWS, SUSAN	725	A TARPON AVE	049072	059577
3	611	MORRIS, LAURA S	733	TARPON AVE WATER	049076	056285
3	611	STEWART, KELLEY R	2902	W 5TH ST UP	049079	055996
3	611	PETERS, ROBERT L	830	TARPON AVE DWN	049086	058712
3	611	NELSON, SYDNEY M	832	A TARPON AVE	049087	093002
3	611	RAMM, BARBARA A	832	B TARPON AVE	049088	050873
3	611	HURST, DIANA L	834	TARPON AVE WATER	049091	052451
3	611	FILKOFF, STEVEN C	845	TARPON AVE	049094	097544
3	611	VIERS, B J	1024	TARPON ST	049095	050856
3	611	ADAMS, CURTIS D	1224	TARPON AVE WATER	049099	051985
3	611	MCINTYRE, JAMES	631	TARPON AVE #6391 D	049101	054856
3	611	BELL, VERNA	631	TARPON AVE #6390-D	049102	060071
3	611	PRESTON, ASHLEY	631	TARPON AVE #6359	049104	094585
3	611	AINSWORTH, HILDA	631	TARPON AVE #6361	049105	054285
3	611	GOODMAN, RICHARD N	631	TARPON AVE #6363	049106	058475
3	611	KELLY, ELIZABETH	631	TARPON AVE #6365	049107	053136
3	611	ALBIN, MAUREEN	631	TARPON AVE #6371	049110	057013
3	611	BENTLEY, JUNE W	631	TARPON AVE #6373	049111	055852
3	611	SASSER, RICHARD A	631	TARPON AVE #6321	049112	089941
3	611	BYRNE, LEONA J	631	TARPON AVE #6319	049113	056381
3	611	WATTS, LOUISE S	631	TARPON AVE #6317	049114	085595
3	611	BAKER, JAMES E	631	TARPON AVE #6315	049115	054719
3	611	BRUCE, ALTA P	631	TARPON AVE #6313	049116	050534
3	611	DOTSON, ELEANOR R	631	TARPON AVE #6311	049117	053109
3	611	GIFFIN, CAROL A	631	TARPON AVE #6327	049124	051420
3	611	HOWZE, JANICE	631	TARPON AVE #6323	049127	086787
3	611	JANOWSKI, EDNA	631	TARPON AVE #6339	049128	073001
3	611	CAMERON, ROBERT S	631	TARPON AVE #6345	049131	058773
3	611	PEARSE, MARY	631	TARPON AVE #6357	049138	093955
3	611	MORANDO, MICHAEL	631	TARPON AVE #6501 U	049139	057176
3	611	GILDENSTON, JAMES	631	TARPON AVE #6507	049140	054765
3	611	GRAZIER, VIRGINIA	631	TARPON AVE #6503	049141	060130
3	611	LASKOWSKI, JOHN P	631	TARPON AVE #6505	049142	055536
3	611	PLEVEK, PHILLIP G	631	TARPON AVE #6511	049143	058054
3	611	LIPE, DALLAS	2078	MARLIN COURT	026578	052071
3	611	KING, MOLLY	631	TARPON AVE #6515	049146	057305
3	611	DEY, WILLIAM H	631	TARPON AVE #6521	049148	060474
3	611	JOHNSON, EVELYN H	631	TARPON AVE #6519	049149	053316
3	611	HOYT, JO ANN	631	TARPON AVE #6517	049150	055256
3	611	FRANKS, KATHERINE	631	TARPON AVE #6387	049151	074036
3	611	KROKER, OLGA	631	TARPON AVE #6383	049153	084604
3	611	VANWAGNER, SCOTT	631	TARPON AVE #6393	049155	059228
3	611	RECTOR, GWEN	631	TARPON AVE #6394	049158	054013
3	611	SMITH, NELL	631	TARPON AVE #6396	049159	057613
3	611	ASSION, SUE L	631	TARPON AVE #6408	049161	059534
3	611	HALSEY, PEGGY L	631	TARPON AVE #6398	049162	057976
3	611	MEGNA, JOHN P	631	TARPON AVE #6402	049164	055539
3	611	MUMFORD, ROBERT	631	TARPON AVE #6404	049165	058745

All Active Meter Rates 0600 to 0699 includes all Classes

Class	Rate	Customer Name	House No.	Street Name	BID No.	NID No.
3	611	O'CONNELL, JANICE	631	TARPON AVE #6406	049166	055006
3	611	DOWLING, ALICE	631	TARPON AVE #6375	049167	050502
3	611	VON BALSON, PEARL	631	TARPON AVE #6379	049168	093446
3	611	CARROLL, LISA	631	TARPON AVE #6381	049169	071604
3	611	MANKEN, SVANHILD	631	TARPON AVE #6377	049170	059603
3	611	COPT, TERI	631	TARPON AVE #6310	049175	059686
3	611	COOP, EDWARD M	631	TARPON AVE #6324	049176	078215
3	611	CRILLY, REGINA G	631	TARPON AVE #6318	049179	098716
3	611	FDNA PROP INC	631	TARPON AVE CLUB HS	049183	053382
3	611	VANTOMME, JANET	131	S 17TH ST	026089	054993
3	611	STRINGFELLOW, KURT	833	TARPON AVE #1	049186	068916
3	611	WADE, K BLAIN	833	TARPON AVE #2	049187	055855
3	611	CHAUNCEY, JOHN	833	TARPON AVE #3	049188	055366
3	611	DICKERSON, LARRY B	833	TARPON AVE #4	049189	087185
3	611	HOWISON, RUTH	833	TARPON AVE #5	049190	099579
3	611	STEPHENS, PAULETTE M	833	TARPON AVE #6	049191	057959
3	611	DELMONTE, LOUIS	835	TARPON AVE APT A	049192	079020
3	611	DELMONTE, LOUIS	835	TARPON AVE APT B	049193	079020
3	611	MARSHALL, MARY	630	B TARPON AVE	049196	092829
3	611	ENSLEY, RAYMOND J	539	TARPON AVE	049197	058297
3	611	QUEEN, SUSAN	537	TARPON AVE	049198	090012
3	611	RUFFIN, DAVID	535	TARPON AVE	049199	052299
3	611	BOND, JOAN	533	TARPON AVE	049200	053007
3	611	ONEAL, ROSALIE O	531	TARPON AVE	049201	058987
3	611	BORDERS, R L	529	TARPON AVE	049202	058149
3	611	LEE JR, THOMAS	527	TARPON AVE	049203	097642
3	611	ULRICH, ROBERT D	525	TARPON AVE	049204	058613
3	611	REID, BOB	523	TARPON AVE	049205	051115
3	611	MALCOLM, R BRUCE	521	TARPON AVE	049206	058119
3	611	KERR, GENE M	2702	3RD ST	049220	075936
3	611	BOOTH, WILLIAM	2865	W 6TH ST	049224	060403
3	611	RITSMA, CANDACE	925	TARPON AVE A-1	049225	073601
3	611	CHANCEY, JAMES	925	TARPON AVE A-2	049226	054700
3	611	JONES, STEVE	925	TARPON AVE A-3	049227	059480
3	611	GERMANO, DORIS	925	TARPON AVE A-4	049228	075948
3	611	HOUSE, MARTIN	925	TARPON AVE A-5	049229	056908
3	611	SMITH, DR MAYO	2795	B W 4TH ST	049184	052809
3	611	SHEEN, MARIE	925	TARPON AVE A-6	049230	056793
3	611	ULRICH, JOYCE	925	TARPON AVE A-7	049231	055774
3	611	NEAGLE, DOROTHY EVANS	925	TARPON AVE B-8	049232	052665
3	611	PEACOCK, GWEN H	925	TARPON AVE B-9	049233	054011
3	611	STAFFORD, MARTIN	925	TARPON AVE B-10	049234	056911
3	611	HOLDEN, SYDNEY	925	TARPON AVE B-11	049235	059606
3	611	HIGHSMITH, RAMON E	925	TARPON AVE B-12	049236	069407
3	611	MILLS JR, JOHN A	925	TARPON AVE B-13	049237	055330
3	611	PODRASKY, ROBERT	925	TARPON AVE B-14	049238	068721
3	611	DUPAUL, KATHERIN	925	TARPON AVE B-15	049239	099483
3	611	BAILEY, ELLEN	925	TARPON AVE B-16	049240	075113
3	611	BELLINGER JR, JOSEPH N	925	TARPON AVE C-17	049241	055729
3	611	HENDRY, MARY LOVE	925	TARPON AVE C-18	049242	073733
3	611	WILLARD, JAMES	925	TARPON AVE C-19	049243	054948
3	611	LEE, MARTHA R	925	TARPON AVE C-20	049244	056901
3	611	MINOR, LAURA A	925	TARPON AVE C-21	049245	056272

All Active Meter Rates 0600 to 0699 includes all Classes

Class	Rate	Customer Name	House No.	Street Name	BID No.	NID No.
3	611	DAVIS, RICHARD T	925	TARPON AVE C-22	049246	058512
3	611	ROBERSON, HOLLY	925	TARPON AVE C-24	049248	054297
3	611	FOWLER, CHAD	925	TARPON AVE C-25	049249	090682
3	611	PETTINGILL, MICHAEL	925	TARPON AVE C-26	049250	057188
3	611	LEMACKS, STANLEY	925	TARPON AVE C-28	049253	059411
3	611	LOCKE, ALLAN	925	TARPON AVE C-29	049254	050514
3	611	THUEMLING, THOMAS	925	TARPON AVE C-30	049255	059872
3	611	JOHNSON, FREDDIE	820	S 7TH ST	010723	053581
3	611	HENRICI, PHILIP R	637	N FLETCHER AVE	093958	098286
3	611	ALBERT, CHARLES	612	S 11TH ST	017980	051566
3	611	WILGIS, MICHELE D	1324	BROOME ST	010392	095199
3	611	FDNA BCH HOUSING AUTH	1307	HICKORY TERR	021639	053375
3	611	TILL, MARY P	1225	S 6TH ST	062249	056993
3	611	JACOB, RICHARD	1427	N FLETCHER AVE	048842	058454
3	611	FDNA BCH HOUSING AUTH	1316	HICKORY ST	021636	053375
3	611	FOSTER, MARY	817	S 13TH ST	018190	056960
3	611	HOPPER, GROVER C	1330	N FLETCHER	048736	053999
3	611	WILSON, C. LOUISE	731	TARPON AVE WATER IRR MTR	095012	095912
3	611	FDNA BCH HOUSING AUTH	1305	HICKORY TERR	021638	053375
3	611	OSBORNE, KEITH	2127	OAK BLUFF CT	026427	055991
3	611	MONN, DONALD F	2101	NORTH RIDGE LN	026416	052542
3	611	NIX, BETTY JO	1029	N FLETCHER	048946	051025
3	611	FDNA BCH HOUSING AUTH	821	S 14TH ST	021649	053375
3	611	COOK, HELEN E	2149	NATURES GATE CT N	026465	054191
3	611	SLATER, SANDRA J	2882	EASTWIND DR	090322	077074
3	611	JACKSON, RITA	115	BEECH ST	092974	083910
3	611	PORTER, WILLIAM L	2165	NATURES GATE CT N	026462	073026
3	611	TUCKER JR., WILLIAM A	1539	CANOPY DR	088373	068658
3	611	POWELL, PAMELA K	816	STANLEY DR	043774	083565
3	611	BARNHART, MICHAEL	2488	1ST AVE APT B	090312	078709
3	611	HALL, TRACY	1521	N FLETCHER APT A	048835	086518
3	611	DURHAM, L	123	N 4TH ST	006745	056169
3	611	CUSTOM HOMES BY, BRYAN LENDRY	2741	JEAN LAFITTE DR	096966	067468
3	611	FDNA BCH HOUSING AUTH	1318	HICKORY ST	021635	053375
3	611	GRIFFIN JR, JAMES L	2342	BONNIE OAKS DR	066233	054818
3	611	COOPER, CHARLES	731	TARPON AVE APT A	093887	095206
3	611	TOMASINI CONST CO	1004	BROOME ST	094319	070559
3	611	SOLDATOVIC, ELENA	2415	LOS ROBLES DR	092050	080168
3	611	MOSS, BARBARA	824	S 10TH ST	089387	050903
3	611	WILSON, PATRICIA L	728	SO 9TH ST	014728	057820
3	611	WALKER, DEBRA C	2118	OAK BLUFF CT	026408	052366
3	611	GROVE, RICHARD B	2024	VILLAGE LN	093216	058392
3	611	GARCIA, DELFIN	225	S 11TH ST	017918	052378
3	611	TARLTON, MR S	2120	FLORIDA AVE	026193	057385
3	611	ARMENTA, MELISSA	1028	N 14TH ST	089131	084107
3	611	JONES, FAY	1543	NO FLETCHER	048831	053364
3	611	DEELY, EDWARD J	2160	NATURES GATE CT S	026439	053026
3	611	SANGUINETTI, BRAD	630	A TARPON AVE	049195	084774
3	611	WILLIAMSON, MARILYN	7	& 8 JASMINE PL WTR	021828	056811
3	611	MONTGOMERY, ANNE B	2141	NATURES GATE CT N	026467	050689
3	611	FDNA BCH HOUSING AUTH	926	S 11TH ST	017960	053375
3	611	PARROTT, JAMES	807	STANLEY DR	043742	054874
3	611	HOWARD, SPENCER L	1635	LISA AVE	048793	059387

All Active Meter Rates 0600 to 0699 includes all Classes

Class	Rate	Customer Name	House No.	Street Name	BID No.	NID No.
3	611	MOSS, BRIAN	2043	NECTARINE ST	026537	051200
3	611	BURBANK SR, W H	185	S FLETCHER	053015	060179
3	611	PORTER, BARB	2625	LONGBOAT DR	066995	067871
3	611	WILLIAMS, GREGG	1629	BLUE HERON LN	026371	081951
3	611	FARNSWORTH, JOHN P	2156	NATURE'S GT CT S	026438	068395
3	611	WATSON, JUDY M	1318	N PIKE LN	026538	055819
3	611	FDNA BCH HOUSING AUTH	1324	HICKORY ST	021634	053375
3	611	NESS, JOHN M	1900	WINDSWEPT OAK LN	090321	077158
3	611	MARTIN, BETH	2028	VILLAGE LN	093215	051007
3	611	CUMMINS, MICHAEL	2126	BLUE HERON COURT	026375	067527
3	611	SMITH, WM STANLEY	2646	S FLETCHER	057151	060676
3	611	LEEPER, DANNY	1601	INVERNESS LANE	070272	052148
3	611	OXLEY, MR DEAN O	403	S 6TH ST	010664	057341
3	611	FDNA BCH HOUSING AUTH	1325	HICKORY TERR	021646	053375
3	611	SIPE, PAUL	604	SO 14TH ST	021840	057940
3	611	CARROLL, DEBORAH	2754	OCEAN OAKS DR S	090080	073161
3	611	WILLIAMS, ANNETTE L	2008	BEECH ST	026020	050703
3	611	FDNA BCH HOUSING AUTH	1323	HICKORY TERR	021645	053375
3	611	NASH, DAVID R	2143	NATURES GATE CT S	026448	052296
3	611	COPT, KEN J	45	S FLETCHER AVE	052984	074560
3	611	HODGE, BARBARA L	511	N 11TH ST	010320	050895
3	611	BURLINGAME, BRIAN	57	S FLETCHER B-1	052986	051189
3	611	AULD LAND SYNE	87	S FLETCHER APT WAT	052992	050831
3	611	SHELTON, VERLA	87	S FLETCHER APT #1	052993	076898
3	611	YOUNGBLOOD, TOMMY	87	S FLETCHER APT #2	052994	059965
3	611	COSTANZA, MARY F	2154	NATURES GATE CT N	026458	056955
3	611	SCANLON, SPENCER	87	S FLETCHER APT #3	052995	091324
3	611	KENNERLY, BENJAMIN T	87	S FLETCHER APT #4	052996	050971
3	611	REIVES, BETTY LOU	87	S FLETCHER APT #5	052998	098434
3	611	GIEDRYS, JANUSZ	87	S FLETCHER APT #6	052999	072583
3	611	HARSHMAN, JENNIFER A	87	S FLETCHER APT #7	053000	093185
3	611	SHAVE, JOYCE	87	S FLETCHER APT #8	053001	055772
3	611	AULD LAND SYNE	87	S FLETCHER WTR A&B	053004	050831
3	611	AULD LAND SYNE	87	S FLETCHER WATER	053005	050831
3	611	TANNER, CARY H	107	SO FLETCHER AVE	053008	051494
3	611	MATICH, WALTER M	731	OCEAN AVE	048625	060274
3	611	HINSON, JOHN	123	S FLETCHER	053010	055454
3	611	BURBANK JR, B	185	S FLETCHER GAR APT	053014	050843
3	611	BONER, ED	229	S FLETCHER AVE	053016	052957
3	611	PIERCE, JASON F	231	SO FLETCHER AVE	053019	055023
3	611	MCELHENNEY, CHARLYNNE	255	S FLETCHER	053021	051729
3	611	WOOD, RALPH	267	S FLETCHER	053022	058234
3	611	AMATO, DR. DAVID	271	S FLETCHER	053023	080141
3	611	KENNEDY, PAMELA	285	SO FLETCHER	053024	057779
3	611	AIREY, ESTHER	299	SO FLETCHER AVE	053025	053269
3	611	LANSKY, LEN	2790	OHIO AVE	053027	056362
3	611	SPENCE, ERIC N	2810	OHIO APT 2	053030	077055
3	611	HARRIS, MRS JOEL W	333	SO FLETCHER	053032	057455
3	611	GOIDTSNOVEN, J J VAN	361	S FLETCHER	053034	054488
3	611	THOMSON, DANIEL	375	SO FLETCHER AVE	053035	087504
3	611	PARKS, LOUISE B	391	S FLETCHER AVE DWN	053036	056591
3	611	ROBINSON, FAY	425	S FLETCHER	053039	053365
3	611	FUNDERBURK, JEFF	487	S FLET AVE WATER	053044	055083

All Active Meter Rates 0600 to 0699 includes all Classes

Class	Rate	Customer Name	House No.	Street Name	BID No.	NID No.
3	611	COURSON, CHARLIE	507	S FLETCHER AVE	053045	051716
3	611	BEAL IV, JAMES A	521	SO FLETCHER	053046	054646
3	611	HAWTHORNE, ANNE	523	S FLETCHER	053048	094016
3	611	BLOUNT, PAUL	551	S FLETCHER WATER	053051	057876
3	611	TURBOT, H R	583	S FLETCHER DWN	053057	054069
3	611	WILLIS, EDNA	603	S FLETCHER AVE	053058	053001
3	611	LANGLEY, FURMAN B	619	S FLETCHER WATER	053061	053604
3	611	HURST, SYLVIA S	621	S FLETCHER AVE	053064	059616
3	611	SEEVERS, VALERIE	669	S FLETCHER AVE UP	053067	060054
3	611	LOTT, E C	707	S FLETCHER	053072	052892
3	611	ADAMS, JOHN D	735	S FLETCHER	053073	055374
3	611	MOORE, MERRILL K	777	S FLETCHER	053075	057088
3	611	GOODMAN, LARRY S	670	S FLETCHER AVE	053076	070564
3	611	BENNETT, MARK	815	S FLETCHER	053077	084540
3	611	BIRNBAUM, PEARL	812	S FLETCHER	053078	057968
3	611	DUCKWORTH, BETTY	885	SO FLETCHER UP	053084	051018
3	611	MASON, BILL	891	SO FLETCHER AV	053086	051069
3	611	HALLIGAN, BILL	949	SO FLETCHER AVE	053087	051061
3	611	HALLIGAN, BILL	949	SO FLETCHER AVE WATER	053089	051061
3	611	LOVEJOY, MICHAEL	975	SO FLETCHER	053092	057169
3	611	KRATKY, JUNE C	999	SO FLETCHER AVE	053094	078170
3	611	RHONDA SHAW	1027	S FLETCHER	053095	058364
3	611	CENTURY 21	1043	S FLETCHER AVE	053096	070355
3	611	STREET, JOANN G	1069	SO FLETCHER AVE	053100	055275
3	611	MALOY, FOY	1087	S FLETCHER AVE	053101	053446
3	611	WILSON, C. LOUISE	731	TARPON AVE APT B	093888	059912
3	611	REEVE, THOMAS R	1107	SO FLETCHER AVE	053103	059867
3	611	HALL, DR JAMES D	1125	S FLETCHER	053104	052784
3	611	ROBERTS, CHMONE	1151	S FLETCHER	053105	051755
3	611	YOUNGBLOOD, JAMES C	1149	SO FLETCHER AVE	053106	054699
3	611	YUNGSMANN, JANET	1163	S FLETCHER	053107	054995
3	611	BOWERS, ARDIE F	1207	SO FLETCHER AVE	053110	050757
3	611	TINSLEY, D	1209	SO FLETCHER AVE	053111	052046
3	611	LEE, BILL	1225	S FLETCHER	053112	051068
3	611	COLLINS, MRS BARBARA K	1255	S FLETCHER	053114	057407
3	611	MOBLEY, JOHN	1260	S FLETCHER AVE	053115	055525
3	611	SORENSEN, RANDALL C	1267	S FLETCHER	053116	058242
3	611	VEAZEY, NANCY K	1279	SO FLETCHER AVE	053118	056648
3	611	EMERY, GRAY	1295	S FLETCHER	053119	053960
3	611	POARCH SR, DONALD	1307	S FLETCHER	053120	052581
3	611	BRUCHMAN, THOMAS	1315	S FLETCHER	053121	059775
3	611	TAYLOR, LINDA	1323	S FLETCHER FRONT	053124	056487
3	611	TAYLOR JR, JAMES B	1211	JEFFERSON ST	053126	054676
3	611	BROCK, SIDNEY	1400	S FLETCHER	053127	059355
3	611	KENNER, RICHARD H	1424	S FLETCHER AVE	053128	058432
3	611	HINSON, BILL N	1383	S FLETCHER DWN	053129	092030
3	611	TARPENNING, CAROL H	1383	S FLETCHER	053130	051436
3	611	STRICKLAND, MATT	1401	S FLETCHER WATER	053134	082081
3	611	CUSTOM HOMES BY, BRYAN LENDRY	1850	CARNATION ST	095211	067468
3	611	LOVETT, ETHEL P	510	DADE ST	010274	053277
3	611	MCNALLY, B T	1469	S FLETCHER	053138	050863
3	611	BUTLER, CHARLES R	1515	S FLETCHER	053139	051675
3	611	HUFFSTETLER, CONNIE	1507	S FLETCHER	053140	051937

All Active Meter Rates 0600 to 0699 includes all Classes

Class	Rate	Customer Name	House No.	Street Name	BID No.	NID No.
3	611	LASSERRE, CURTISS H	1940	SO FLETCHER AVE #2	053150	090204
3	611	CART, BEN M	1916	S FLETCHER DWN	053152	050956
3	611	SIBLEY, DR RICHARD	1896	S FLETCHER	053153	052828
3	611	MORRIS, NANCY	1880	S FLETCHER AVE	053154	057562
3	611	SHEPARD, LEIGHTON	1864	S FLETCHER AVE	053155	056354
3	611	SHOWALTER, NELSON	1834	S FLETCHER	053156	057620
3	611	MORLEY, DR SCOTT	1784	S FLETCHER	053159	052840
3	611	JOHNSON, MARY	1740	SO FLETCHER A & WTR	053163	056973
3	611	WAY, SAM A	1720	S FLETCHER	053165	059118
3	611	MARTIN, J W	1716	S FLETCHER	053167	054555
3	611	MONTGOMERY, W T S	1714	S FLETCHER	053168	060225
3	611	GLASHEEN, CHARLES R	1676	SO FLETCHER AVE	053169	051677
3	611	GALLIHER, JACK	1650	S FLETCHER AVE	053170	054591
3	611	BRADDOCK, TOM	1628	SO FLETCHER AVE	053171	059933
3	611	MORTON JR, DR J C	1600	SO FLETCHER AVE	053172	052776
3	611	JOHNSON, R W	1590	S FLETCHER	053173	058178
3	611	NORWOOD, DR LYLE	1584	S FLETCHER	053174	052803
3	611	LEE, ROY D	1564	S FLETCHER	053175	059012
3	611	SMOAK, STEVE	1554	S FLETCHER	053176	059491
3	611	LYON, MALCOLM	1544	S FLETCHER AVE	053177	056713
3	611	MONROE, MRS W J	1508	S FLETCHER AVE	053178	057486
3	611	HOLLAND, H LESLIE	1498	S FLETCHER	053180	054060
3	611	BENNETT, MR VALENE	1466	S FLETCHER AVE	053181	057387
3	611	BRADLEY MD, R ANDREW	1438	S FLETCHER	053183	058114
3	611	MIZELL, M CORBITT	1408	S FLETCHER	053184	056660
3	611	MURPHY, GEORGE	1382	S FLETCHER	053186	053795
3	611	DIXIE MANNING	1350	S FLETCHER	053188	052476
3	611	DAY, DON W	1338	S FLETCHER	053189	052518
3	611	JACKSON, ROGER D	1324	S FLETCHER AVE	053190	091095
3	611	NEWMAN, J M	1308	SO FLETCHER AVE	053191	054509
3	611	ALLEN, JAMES L	1266	S FLETCHER AVE	053193	054807
3	611	ARNOLD, SUSAN L	1140	S FLETCHER	053196	059571
3	611	SINTIC, MARJORIE M	1110	SO FLETCHER AVE	053198	056826
3	611	GRAVES, ERIK	1098	S FLETCHER	053200	070545
3	611	HARRIS JR, WILLIAM H	2120	OAK RIDGE DR	026368	060479
3	611	EDWARDS, WILLIAM R	1076	S FLETCHER	053202	060569
3	611	KANE PROPERTIES	1060	S FLETCHER	053203	085333
3	611	HOPKINS, DIANE L	1028	S FLETCHER AVE	053205	052463
3	611	CLAXTON, ANTHONY R	1000	S FLETCHER	053206	050735
3	611	HODGE, JAMES M	1170	S FLETCHER AVE	053207	054838
3	611	HICKS, MICHAEL W	958	S FLETCHER AVE	053209	057213
3	611	WAGNSTROM, WILLIAM	799	S FLETCHER AVE	053210	060623
3	611	CHERESKIN, JIM	924	S FLETCHER AVE	053211	055211
3	611	YUNEVICH, PAUL R	912	S FLETCHER	053212	057936
3	611	PAGE, TONY	932	SO FLETCHER AVE	053213	059977
3	611	ATKINSON, JANET	946	S FLETCHER	053214	054979
3	611	SEAMAN, RONALD E	900	S FLETCHER	053215	058940
3	611	LAMBRIGHT, R K	854	SO FLETCHER AVE	053217	058148
3	611	MURRAY, DAVID T	748	S FLET AVE	053219	052307
3	611	AULD, WILLIAM	830	S FLETCHER AVE	053220	060394
3	611	LAUGHINGHOUSE, TERRY E	736	S FLETCHER AVE	053221	059703
3	611	LAUERMAN, JAMES R.	884	S FLETCHER AVE	053222	087170
3	611	CAPLES, DAVID J	614	S FLETCHER AVE	053223	052250

All Active Meter Rates 0600 to 0699 includes all Classes

Class	Rate	Customer Name	House No.	Street Name	BID No.	NID No.
3	611	JACKSON, AVERY L	664	S FLETCHER AVE	053225	050837
3	611	SINGLETON, M TREVOR	764	S FLETCHER AVE	053227	056687
3	611	ELLIOTT, A V	778	S FLETCHER AVE	053229	050398
3	611	DENTON, M ASHLEY	538	S FLETCHER AVE	053231	056654
3	611	DOUGLAS, EARL	472	S FLETCHER #2	053235	052940
3	611	VOS, AL L	1406	S SNAPPER LN	026563	084328
3	611	NASSAU HABITAT FOR HUMANITY	716	S 6TH ST	095783	071724
3	611	EZZELL, PATRICIA L	274	S FLETCHER AVE	053315	057819
3	611	MOORE, EILEEN	270	S FLETCHER	053316	053091
3	611	CAPTAIN'S HOUSE	268	S FLETCHER AVE	053321	051369
3	611	NEIHAUS, RICHARD	268	S FLETCHER A-1	053322	058477
3	611	ROUSH, RICHARD K	268	S FLETCHER A-2	053323	058456
3	611	PECK, JUDITH	268	S FLETCHER A-3	053324	055801
3	611	JOHNS, MERVIN	268	S FLETCHER AVE B-1	053325	057095
3	611	MAURER, JILL	268	S FLETCHER B-2	053326	055203
3	611	THOMAS, BRYANT O	268	S FLETCHER B-3	053327	051241
3	611	STRELKA, DOUG T	268	S FLETCHER C-1	053328	052708
3	611	CARROLL, PATRICIA A	268	S FLETCHER C-2	053329	057804
3	611	AULD LAND SYNE	268	S FLETCHER C-3	053330	050831
3	611	FLYNN, MARIA S	244	S FLETCHER	053336	056775
3	611	BECKHAM, MELANIE R	304	BENJAMIN ST	030104	057051
3	611	DRESSLER, DAVID C	208	S FLETCHER AVE	053345	099223
3	611	MOULDER, W C	186	SO FLETCHER AVE	053346	060157
3	611	RINTOUL, JAMES	162	SO FLETCHER AVE	053347	054897
3	611	GIAKAS, WILLIAM J	146	SO FLETCHER AVE	053348	060500
3	611	SASS, PAMELA A	144	SO FLETCHER WATER	053350	057771
3	611	PORTER, JANE P	126	S FLETCHER UP BK	053352	054973
3	611	BRYANT, MIN DUNN	126	SO FLETCHER 1ST FL	053354	057284
3	611	OWENS JR, WILEY M	126	S FLETCHER UP FNT	053355	097151
3	611	FISK, BETTY	124	S FLETCHER	053358	051019
3	611	LODGING RESOURCES INC	108	S FLETCHER AVE UP	053361	056530
3	611	YOUNG, JEFFREY M	1124	B NATURES WALK CT	022094	055107
3	611	CAPLES, DAVID	62	SO FLETCHER AVE	053363	052213
3	611	COX, MRS ETHEL	56	S FLETCHER AVE	053364	057420
3	611	HANCOCK, STEPHEN	46	SO FLETCHER AVE	053365	072652
3	611	JOHNSON, WALTER	326	N 18TH ST	089950	060267
3	611	FLANAGAN, TIMOTHY L	2804	ATLANTIC VIEW DR	053369	097086
3	611	DUFFIELD, ANGELA	2800	ATLANTIC VIEW DR	053370	050642
3	611	CHESKY, JOSEPH	2806	ATLANTIC VIEW DR	053371	055688
3	611	RUSSELL, DALE	2808	ATLANTIC VIEW DR	053372	052068
3	611	RABANT, DUANE	2810	ATLANTIC VIEW DR	053374	052870
3	611	CASCONE, JOHN J	116	S 4TH ST	010485	055462
3	611	NICHOLS, MICHAEL	876	ATLANTIC VIEW DR	053376	057180
3	611	BECK, DAVID C	874	ATLANTIC VIEW DR	053377	052203
3	611	HOLOTA, STEVEN	875	ATLANTIC VIEW DR	053378	059508
3	611	CRUM, BERNIE	2807	ATLANTIC VIEW DR	053379	050984
3	611	STANDARD, PAUL G	873	ATLANTIC VIEW DR	053380	057901
3	611	PETERS, PAULA	872	ATLANTIC VIEW DR	053381	057958
3	611	ALLAIN, CHRISTOPHER B	870	ATLANTIC VIEW DR	053382	070854
3	611	SWIFT, JOEL	869	ATLANTIC VIEW DR	053383	074087
3	611	FOLEY, LAURENCE	310	N 5TH ST WATER	010265	073142
3	611	BROWN, SHARON G	863	ATLANTIC VIEW DR	053387	059275
3	611	OCEANVIEW ESTATES		IRR OCN VIEW-REAR ENT	053388	067632

All Active Meter Rates 0600 to 0699 includes all Classes

Class	Rate	Customer Name	House No.	Street Name	BID No.	NID No.
3	611	IMPELLIZZERI, KIM	866	ATLANTIC VIEW DR	053390	056115
3	611	FLOYD, FERNANDO	861	ATLANTIC VIEW DR	053391	053397
3	611	BERNHARD, STEVE	1517	OAK RIDGE PLACE	026391	059461
3	611	MAXSON, DOUGLAS	859	ATLANTIC VIEW DR	053392	052704
3	611	TOWNS, R E	864	ATLANTIC VIEW DR	053393	080346
3	611	HAMMOND, MARY	857	ATLANTIC VIEW DR	053396	093074
3	611	HELTON, JAMES M	855	ATLANTIC VIEW DR	053397	054837
3	611	SEBASTIAN, W D	860	ATLANTIC VIEW DR	053398	060162
3	611	IGOU, KATHY	858	ATLANTIC VIEW DR	053399	068785
3	611	EISENHOWER, JAMES	856	ATLANTIC VIEW DR	053401	054741
3	611	STEWART, ROBERT A	2817	LAGUNA DR	053402	085838
3	611	WINKLER, LOIS C	866	LAGUNA DR	053404	071356
3	611	WAGNER, DEBI	853	ATLANTIC VIEW DR	053405	052343
3	611	GREGG, LINDA V	2814	LAGUNA DR	053406	085308
3	611	MURPHY, DOUGLAS M	2813	LAGUNA DR	053407	052703
3	611	MCNEIL, DANIEL	2811	LAGUNA DR	053408	099412
3	611	HOFFLANDER, ARNOLD	2809	LAGUNA DR	053409	050764
3	611	TRUEMAN, DOUGLAS E.	2812	LAGUNA DR	053411	052700
3	611	ROSS OF GEORGIA INC	2810	LAGUNA DR	053412	093808
3	611	KENNEDY, KAY	2807	LAGUNA DR	053413	055966
3	611	LINN, DAVID	855	LAGUNA DR	053414	052274
3	611	MCCLOSKEY, STEPHEN M	857	LAGUNA DR	053415	059448
3	611	VARGA, MARY	859	LAGUNA DR	053416	057004
3	611	KLINE, CHRIS	861	LAGUNA DR	053417	067635
3	611	ZIMMERMAN, JEFF T	862	LAGUNA DR	053418	055092
3	611	COLVIN, WALTER L	864	LAGUNA DR	053419	060272
3	611	PAIGE, RALPH	865	LAGUNA DR	053421	067449
3	611	ARATO, HENRY J	867	LAGUNA DR	053422	072196
3	611	RHYNE, G H	869	LAGUNA DR	053423	053616
3	611	BECHAN, LARRY E	868	LAGUNA DR	053424	097058
3	611	SPEED, GEORGE	870	LAGUNA DR	053425	053814
3	611	PATTERSON, THOMAS	872	LAGUNA DR	053426	059860
3	611	COLLINS, BARBARA G	871	LAGUNA DR	053427	050886
3	611	MCDONALD JR, EDWARD W	875	LAGUNA DR	053428	053064
3	611	DAVIS, LARRY H	876	LAGUNA DR	053429	095821
3	611	KENNETT, KIMBERLEY	873	LAGUNA DR	053430	094912
3	611	ROBERSON, ROBBIE	2800	OCEAN SOUND DR	053438	058548
3	611	SHWEDO, DONALD A	2802	OCEAN SOUND DR	053439	052525
3	611	ARENELLA, JOSEPH	2804	OCEAN SOUND DR	053440	079211
3	611	SIEVERS, EUGENE	2806	OCEAN SOUND DR	053441	053299
3	611	ANDREWS, STACY L	2807	OCEAN SOUND DR	053442	076035
3	611	BENSLAY, LAURA	2809	OCEAN SOUND DR	053443	071262
3	611	FANKHAUSER, ROBERT K	2808	OCEAN SOUND DR	053444	058698
3	611	WEAVER, ROBIN M	2810	OCEAN SOUND DR	053445	058853
3	611	HAMBICKI, TANYA	2812	OCEAN SOUND DR	053446	081217
3	611	KAVAN, STANLEY J	2811	OCEAN SOUND DR	053447	099920
3	611	GOFF, MAURICE A	2813	OCEAN SOUND DR	053448	057019
3	611	CHESTER, GEORGE	2814	OCEAN SOUND DR	053449	096016
3	611	BENTLEY, ARNOLD L	2816	OCEAN SOUND DR	053450	050765
3	611	GOOCH, RALPH	996	OCEAN OVERLOOK DR	053451	058207
3	611	WHEELER, CHARLES R	2815	OCEAN SOUND DR	053452	096139
3	611	HELLER, JAMES T	994	OCEAN OVERLOOK DR	053453	054916
3	611	OGILVIE, LARRY	993	OCEAN OVERLOOK DR	053454	056255

All Active Meter Rates 0600 to 0699 includes all Classes

Class	Rate	Customer Name	House No.	Street Name	BID No.	NID No.
3	611	TAYLOR, CHERIE L	998	OCEAN OVERLOOK DR	053455	077866
3	611	WILKINSON, GERALD H	991	OCEAN OVERLOOK DR	053456	071741
3	611	HAAG, DETLEV	989	OCEAN OVERLOOK DR	053457	081997
3	611	WOODWARD, MICHAEL	988	OCEAN OVERLOOK DR	053458	089132
3	611	CRIPPS, WILLIAM B	320	S 14TH ST	021853	060398
3	611	CULBERTH, JOHN D	2819	OCEAN MIST DR	053460	055376
3	611	GUEST, CAROLYN	2817	OCEAN MIST DR	053461	051467
3	611	BOWERS, SANDRA K	2815	OCEAN MIST DR	053462	059160
3	611	HALL, LOIS	2813	OCEAN MIST DR	053463	056535
3	611	NICHELSON, MARVIN L	2814	OCEAN MIST DR	053464	056916
3	611	LAVIN, STEVEN M.	2812	OCEAN MIST DR	053465	086710
3	611	WILSON, SCOTT	2811	OCEAN MIST DR	053466	072716
3	611	JAMES, DAVID E	2809	OCEAN MIST DR	053467	084317
3	611	SELBY, THEODORE	2810	OCEAN MIST DR	053468	059748
3	611	GRAY, KEOKI	2807	OCEAN MIST DR	053470	056087
3	611	WARD, TERRI E	2805	OCEAN MIST DR	053471	059694
3	611	DENNIS, JAMES N	989	OCEAN BLUFF DR	053472	092486
3	611	MICKLER, MICHAEL J	991	OCEAN BLUFF DR	053473	057157
3	611	FUSSELL, DONNIE	997	OCEAN BLUFF DR	053474	052637
3	611	JOYCE, JOHN J	994	OCEAN BLUFF DR	053475	055467
3	611	BURNS, GREG A	993	OCEAN BLUFF DR	053476	053962
3	611	TURVEY, EDWARD	995	OCEAN BLUFF DR	053477	053061
3	611	BRANTLEY, PAUL	992	OCEAN BLUFF DR	053478	080892
3	611	KUEHNER, MONICA	999	OCEAN BLUFF DR	053479	087748
3	611	GOZUM, ROGELIO T	2131	NATURES GATE CT S	026451	058874
3	611	PAYNE, WILLIAM D	998	OCEAN BLUFF	053481	097078
3	611	GRAMZOW, LARRY C	2802	ISL PLANTATION DR	053483	067554
3	611	BREMER, NOEL	2804	ISL PLANTATION DR	053484	072012
3	611	PARKIN, BILLIE	2806	ISL PLANTATION DR	053485	051084
3	611	BYRNS, KEN L	2808	ISL PLANTATION DR	053486	056008
3	611	ENGLISH, PHILLIP	1017	MAGNOLIA WOODS CT	053488	058049
3	611	FOSTER JR, JOHN T	2811	MAGNOLIA WOODS CT	053489	055598
3	611	DRIVER JR, ACE C	2809	MAGNOLIA WOODS CT	053490	050413
3	611	BUECHLER, TERESA M	2805	MAGNOLIA WOODS CT	053493	059683
3	611	JARZYNA, ANTHONY D	2804	MAGNOLIA WOODS CT	053494	084955
3	611	LUEPKER, TODD	2808	MAGNOLIA WDS CT	053495	067858
3	611	MANZIE, MICHAEL	2810	MAGNOLIA WOODS CT	053496	057173
3	611	JACK COKER	2812	MAGNOLIA WOODS CT	053497	054584
3	611	COLLINS, T MICHAEL	2814	MAGNOLIA WOODS CT	053498	059637
3	611	NORDSTROM, JAN A	2816	MAGNOLIA WOODS CT	053499	075101
3	611	ROBERTSON, THOMAS J	1020	MAGNOLIA WOODS CT	053500	059828
3	611	SLATTERY, WILLIAM S	1016	MAGNOLIA WOODS CT	053502	060590
3	611	MILLS JR, DALTON L	1010	OCEANVIEW CT	053503	052073
3	611	CONNELL, THOMAS W.	1008	OCEANVIEW CT	053504	088847
3	611	JANNEY, CHARLES A	2817	OCEANVIEW CT	053505	072967
3	611	WARD, TAMI	2815	OCEANVIEW CT	053506	059655
3	611	KENNEDY, JOHN R	2813	OCEANVIEW CT	053507	084206
3	611	DAVIS, BETTY M	2811	OCEANVIEW CT	053508	051028
3	611	MEESE, MICHAEL S	2809	OCEANVIEW CT	053510	057199
3	611	STROISCH, MAXYNE	2808	OCEANVIEW CT	053511	057034
3	611	WICKSON, C A	2810	OCEANVIEW CT	053512	051272
3	611	CLERY, DAVID A	1007	OCEANVIEW CT	053513	086524
3	611	BARDES, GREGORY A	1009	OCEANVIEW CT	053514	072544

All Active Meter Rates 0600 to 0699 includes all Classes

Class	Rate	Customer Name	House No.	Street Name	BID No.	NID No.
3	611	DENNIS, TERRY W	2811	ISL PLANTATION DR	053516	095956
3	611	SHEA, JACK	1008	OCEANWALK CT	053517	054614
3	611	KALLAS, ELWOOD J	1006	OCEANWALK CT	053518	053197
3	611	ROGERSON, JEAN	1004	OCEANWALK CT	053519	055057
3	611	SCHROEDER, JOHN R	2809	ISLAND PLANTATION	053520	077767
3	611	MALLON, JAMES C	1002	OCEANWALK CT	053521	095008
3	611	VENNES, DALE	1001	OCEANWALK CT	053522	052070
3	611	HOWAT, ROBERT	1003	OCEANWALK CT	053523	058677
3	611	FERGUSON, RICK	1007	OCEANWALK CT	053525	058530
3	611	MONROE, VICKIE S	1002	OCEAN OAKS DR N	053526	072464
3	611	BROWN, VIRGINIA D	2765	OCEAN OAKS DR N	053528	075525
3	611	GARST, LEWIS E	2775	OCEAN OAKS DR	053529	074519
3	611	MELFI, MICHAEL A	2773	OCEAN OAKS DR	053531	088051
3	611	DUFAULT, KENT	2766	OCEAN OAKS DR	053532	076648
3	611	HARMON, JAMES B	1008	OCEAN OAKS DR S	053533	054669
3	611	WHEELER, TAMMY L	2779	RACHAEL AVE	053535	071379
3	611	HOWARD, CW	2775	RACHAEL AVE	053536	052002
3	611	LEE, CARRIE M	2695	RACHEAL AVENUE	053537	051483
3	611	YARBOROUGH, JERRY	2694	RACHAEL AVE	053538	055176
3	611	JUSTYN, JOHN	2637	RACHAEL AVE	053539	055474
3	611	MCEWEN, DONALD	2650	RACHAEL AVE	053540	098525
3	611	NABORS, DONNIE	2734	RACHEAL AVE	053541	052639
3	611	WILLIAMS, BENJAMIN	2750	RACHEAL AVE	053542	098442
3	611	FOWLER, BARBARA J	2800	RACHEAL AVE	053544	050890
3	611	HALTER, PATRICIA S	1631	S FLETCHER AVE	053547	057904
3	611	STOVER, EMILY	1635	S FLETCHER	053552	053208
3	611	WHITE, WENDY	1675	1ST AVE WATER	053557	051234
3	611	ROGERS, CHARLES N	1717	S FLETCHER AVE	053558	051667
3	611	HOLLOWAY, DORIS	1729	S FLETCHER AVE	053559	052650
3	611	WLOCHOWSKI, HEATHER J	1729 1/2	S FLETCHER	053560	069055
3	611	JOYCE, MICHELLE	1677	S FLETCHER AVE	053564	071087
3	611	COOK, ROY L	1651	S FLETCHER	053565	059017
3	611	NEAL, DONALD C	1725	S FLETCHER AVE	053568	052529
3	611	GLENN, CARL E	1737	S FLETCHER	053569	051380
3	611	LEEPER, BILL	1745	SO FLETCHER AVE	053570	072805
3	611	MOELLER, GEORGE	1847	1ST AVE	053575	053793
3	611	PATERSON, ROBERT	867	ATLANTIC VIEW DR	053385	071471
3	611	FRYE, ROBERT L	1775	S FLETCHER	053577	058709
3	611	LASSERRE, LOUISE	1801	S FLETCHER	053578	056596
3	611	CRANKSHAW SR, MRS ROBT	1861	S FLETCHER	053579	057475
3	611	FOSTER, PATRICK M	1899	S FLETCHER AVE	053581	057845
3	611	GREGORIO, CARMEN	1905	S FLETCHER AVE	053582	051414
3	611	RYBECKY, JOZEF	1935	S FLETCHER #1	053583	096633
3	611	RYBECKY, JOZEF	1935	S FLETCHER #2	053584	096633
3	611	EDWARDS, BARBARA	1935	S FLETCHER #3	053585	085207
3	611	MARTIN, WILLIAM A	1935	S FLETCHER #4	053586	060383
3	611	WATSON, JAMES A	1935	S FLETCHER #5	053587	088083
3	611	BENJAMIN, DONNA	1935	S FLETCHER #6	053588	087412
3	611	STUHLMANS, STEPHANIE	1935	S FLETCHER #7	053589	086819
3	611	STUDWELL, ROBERT	2856	SADLER RD WATER	053600	058792
3	611	MURPHY, L	1107	S 14TH ST	021711	056194
3	611	FRIEDMAN'S JEWELRY STORE #5217	1722	SO 8TH ST SU 1787	062209	053599
3	611	O'CONNOR, SHANNON	2301	LYNNDAL RD	093717	083577

All Active Meter Rates 0600 to 0699 includes all Classes

Class	Rate	Customer Name	House No.	Street Name	BID No.	NID No.
3	611	SMITH, M	819	S 12TH	018099	056683
3	611	LUCAS, H	803	SAN FERNANDO ST	030357	054061
3	611	BARTON, SHERRY A	2725	ROBERT OLIVER AVE	093543	094589
3	611	HEARTSFIELD, BRUCE	3046	1ST AVE APT B	093300	072515
3	611	MOSHER, EDWIN T	2056	ORCA COURT	026588	053079
3	611	HAIGLEY, ARDEN	2036	ORCA COURT	026586	077970
3	611	KAVANAUGH, WILLIAM	112	N 6TH ST	010293	060513
3	611	ALLEN, ROBERT B	2057	NECTARINE ST	026536	058565
3	611	CONE, WILLIAM L	631	TARPON AVE #6367	049108	060517
3	611	PATTON, JAMES	2114	JEKYLL CT	026270	054875
3	611	DIAM, GAVIN D	2943	S FLETCHER UP	057766	053694
3	611	CUSTOM HOMES BY, BRYAN LENDRY	1881	PARK AVE	093570	067468
3	611	PORTER, FLORENCE	1408	S PIKE LN	026552	074337
3	611	NOLAN, G E	2625	LE SABRE PL	092287	077489
3	611	TELL, CHARLES A	2138	NATURES GATE CT N	026455	051564
3	611	PAGE, RALPH	901	BROOME ST	010350	058224
3	611	FDNA BCH HOUSING AUTH	908	S 11TH ST	017964	053375
3	611	BAILEY, DOUG	3830	1ST AVE	058069	090022
3	611	CURRIER, CATHERINE	1854	CARNATION ST	095210	095397
3	611	FDNA BCH HOUSING AUTH	1304	HICKORY TERR	021642	053375
3	611	FDNA BCH HOUSING AUTH	809	S 14TH	021629	053375
3	611	GRAHAM, DOLLEY D	304	S 17TH ST	026057	052483
3	611	VURNAKES, GEORGE	2157	CIERA LANE	093694	053820
3	611	LOVEQUIST, DOROTHY C	2021	JASMINE ST #19	022051	052661
3	611	APPLEWHITE, JAMES H	1108	N 14TH ST	030228	084079
3	611	MCCLOSKEY, MIKE	1738	N FLETCHER AVE	048756	057251
3	611	FARIS, CAROLYN L	2747	SO FLETCHER 1ST F	057784	051470
3	611	SHEFFIELD, DAVID	2727	A OCEAN DR	058242	080720
3	611	LION, MICHAEL	130	S 14TH ST	021594	057168
3	611	SMITH, JOYCE MARTIN	2830	A 1ST AVE	058046	055766
3	611	FDNA BCH HOUSING AUTH	916	S 11TH ST	017963	053375
3	611	CUSTOM HOMES BY, BRYAN LENDRY	2705	SEA GROVE LN	096475	067468
3	611	BOYD, EVELYN J	437	N FLETCHER AVE WA	049001	053318
3	611	SUTTON, GLEN A	2820	SO FLETCHER	057173	053895
3	611	SUMNER, KAYLEEN	2413	1ST AVE N1	057933	097511
3	611	DOUGLAS, WESLEY	2246	SADLER RD	066874	060353
3	611	FDNA BCH HOUSING AUTH	1324	HICKORY TERR	021648	053375
3	611	FDNA BCH HOUSING AUTH	811	S 14TH	021630	053375
3	611	TAYLOR, CECILIA DAVIS	112	S 9TH ST	014770	070839
3	611	FDNA BCH HOUSING AUTH	920	S 11TH ST	017962	053375
3	611	AMENT, MONTE	827	N FLETCHER	048973	057312
3	611	JACOBSEN, MICHAEL	2172	A 1ST AVE	090857	081106
3	611	BAUMGARTENER, PETER A	3909	SO FLETCHER AVE	057678	057999
3	611	MCBRIDE, WILLIE	1016	SO 9TH ST	014619	060649
3	611	ISRAEL, EDITH P	2754	SO FLETCHER	057167	052990
3	611	RABY, MIKE	108	S FLETCHER GAR APT	053359	097620
3	611	LUCAS, JOAN ELLEN	2413	1ST AVE I-6	057906	055264
3	611	HOWARD, CHARLES G.	2815	LAGUNA DR	053403	051618
3	611	HARROLD, CLAYTON A	2021	JASMINE ST #20	022050	068199
3	611	JORDON, BRUCE	2009	SUNRISE DR	044239	051229
3	611	SHATZMAN, MICHAEL L	2789	OCEAN OAKS DR S	091495	088288
3	611	SNELL, ROBERT S	3126	B S FLETCHER AVE	057258	071431
3	611	BENNETT, HARRY	2292	S FLETCHER	057114	054131

All Active Meter Rates 0600 to 0699 includes all Classes

Class	Rate	Customer Name	House No.	Street Name	BID No.	NID No.
3	611	BLDRS, ATLANTIC	1546	PERSIMMON CIR	095193	050818
3	611	FDNA BCH HOUSING AUTH	907	S 11TH ST	017934	053375
3	611	FDNA BCH HOUSING AUTH	1306	HICKORY TERR	021643	053375
3	611	ROBERTS, ERNEST	1116	NO 15TH ST	030254	053246
3	611	BRAZELL, J	206	CITRONA DR	026171	054428
3	611	FDNA BCH HOUSING AUTH	801	S 14TH	021632	053375
3	611	ZEBE, DOROTHY	2021	JASMINE ST #18	022052	052679
3	611	SHEFFIELD JR, GEORGE	2795	OCEAN OAKS DR N	092801	079130
3	611	FDNA BCH HOUSING AUTH	915	S 11TH ST	017935	053375
3	611	LAMBRIGHT, MRS F G	101	CITRONA DR	026132	057423
3	611	SMITH, FRANKIE	21	S 11TH ST	006528	053546
3	611	FDNA BCH HOUSING AUTH	1326	HICKORY TERR	021647	053375
3	611	FDNA BCH HOUSING AUTH	919	S 11TH ST	017936	053375
3	611	WEST, WALTER D	1014	MAGNOLIA WOODS CT	053501	077972
3	611	PIERCE, DONALD	2764	OCEAN DR A	089935	093155
3	611	LANGSHAW, COLEMAN	2136	NORTH RIDGE LN	026424	051915
3	611	DICKENS JR, DR H B	603	CENTRE ST	006547	052768
3	611	RAYSOR, PAUL	825	S 12TH	018098	057937
3	611	MULLALLY, GREG	2080	S FLETCHER	057086	053970
3	611	BURNS, PAUL C	2100	S FLETCHER	057089	057882
3	611	JACKSON, ROGER D	2120	S FLETCHER AVE	057090	091095
3	611	AUGSPURGER, DAVID	2122	SO FLETCHER AVE	057091	052188
3	611	BOTTORFF, DANIEL	1223	N FLETCHER	048855	093782
3	611	CAMPBELL, RONALD S	2158	S FLETCHER NO	057094	058965
3	611	CAMPBELL, RONALD S	2158	S FLETCHER SO APT	057095	058965
3	611	BUCHANAN II, CLAYTON W	2160	SO FLETCHER AVE	057096	051875
3	611	YANCEY, REUBEN H	2170	S FLETCHER	057097	058351
3	611	PRESTON, ROBERT H	2180	S FLETCHER AVE	057102	069151
3	611	TAYLOR, TROY L	2190	S FLETCHER AVE	057103	060022
3	611	PRICE, J L	2200	S FLETCHER	057107	054498
3	611	GREEN, JEFF	2220	S FLETCHER	057108	093518
3	611	THOMPSON, JENNIFER	1862	CARNATION ST	095207	055124
3	611	MCGROGAN, PATRICK	2282	SO FLETCHER AVE	057111	057847
3	611	HAGAN, DR ARTHUR R	2304	S FLETCHER	057116	052725
3	611	EVANS, MRS ROWAN B	2314	S FLETCHER	057117	057476
3	611	SINCLAIR, DAVID LOUIS	2324	S FLETCHER	057118	091186
3	611	WHIPPLE, ROBERT	2340	S FLETCHER	057120	058832
3	611	JENSEN, WILLIAM P	2364	S FLETCHER	057122	072397
3	611	WIDEMAN, SR, MRS C H	2384	SO FLETCHER AVE	057123	057410
3	611	HAMBURG, JAMES W	2394	S FLETCHER UP	057124	054931
3	611	EAGERTON, W T	2400	SO FLETCHER AVE	057125	060221
3	611	JOHNSON, E L	2408	SO FLETCHER AVE	057126	052915
3	611	THOMPSON, HENRY A	2436 1/2	S FLETCHER	057130	093051
3	611	HARRIS JR, H H	2438	S FLETCHER	057131	054046
3	611	COOPER, ANITA	2440	S FLETCHER AVE	057132	050656
3	611	PERKINS, LADENE	1100	LIME ST #8	014922	056205
3	611	WOOD, A J	2478	S FLETCHER	057134	050378
3	611	KNIGHT, DR ARTHUR	2734	SO FLETCHER AVE	057163	052724
3	611	BOWEN, JAMES L	2498	S FLETCHER	057136	054810
3	611	PURCELL, STACIA	2510	A S FLETCHER AVE	057139	096138
3	611	PURCELL, STACIA	2510	B S FLETCHER AVE	057140	096138
3	611	MASSEY, PAUL C	2500	S FLETCHER WATER	057141	057884
3	611	LAITE, BILL	2520	S FLETCHER AVE	057142	051067

All Active Meter Rates 0600 to 0699 includes all Classes

Class	Rate	Customer Name	House No.	Street Name	BID No.	NID No.
3	611	CONBOY, JIM	2540	S FLETCHER	057143	055212
3	611	CHISAR, MARY L	2021	JASMINE ST #16	022054	056979
3	611	DR JONES, MARY A	2620	SO FLETCHER AVE	057148	075062
3	611	PLATT, J M	2676	S FLETCHER WATER	057159	054510
3	611	GRAHAM, D	2686	S FLETCHER	057160	052028
3	611	LORMAND, EDWARD L	2696	S FLETCHER	057161	053038
3	611	BASS JR, WILLIAM K	2744	S FLETCHER AVE DW	057164	060509
3	611	DEROMA, JOSEPH	2735	OCEAN OAKS DR N	091501	099293
3	611	SWEAT JR, MARCUS L	2830	S FLETCHER	057178	056730
3	611	PRICE, EUNICE B	2850	SO FLETCHER AVE	057182	058131
3	611	MOBLEY, LYNN D	2890	S FLETCHER	057185	056637
3	611	AMELIA BEACH CORPORATION	2900	SO FLETCHER	057186	077156
3	611	MILLER JR, W L	2922	SO FLETCHER AVE	057188	060196
3	611	MCDANIEL, DAVID MICHAEL	2956	S FLETCHER	057189	076676
3	611	MATHEWS, FERRIN	2958	SO FLETCHER AVE	057190	053398
3	611	JACO RESORT INV., INC.	2962	S FLETCHER AVE	057192	099156
3	611	BELL JR, EUGENE D	2992	S FLETCHER AVE	057193	053285
3	611	BENNETT, RHONDA	2996	A S FLETCHER AVE	057195	084052
3	611	PITCHER, JEAN D	3024	B S FLETCHER	057196	055048
3	611	FAB TEC, INC	2996	B S FLETCHER AVE	057198	053352
3	611	FUGE, MARIANNE Q	3000	A S FLETCHER	057199	056778
3	611	AULD LAND SYNE	3036	S FLETCHER	057200	050831
3	611	PITCHER, JEAN D	3024	A S FLETCHER	057201	055048
3	611	MCQUAIG, RANDY L	3086	SO FLETCHER AVE	057246	058253
3	611	GIRTON, FELECIA H	3100	S FLET WATER	057249	053388
3	611	SMITH, MARY M	3116	A S FLETCHER AVE	057250	056988
3	611	ANDREW, DR SAMUEL E	3116	B S FLETCHER AVE	057251	052839
3	611	STRICKLAND, E V	3106	A S FLETCHER AVE	057253	052936
3	611	TOLLISON, HUGH	3106	B S FLETCHER AVE	057254	054346
3	611	WILLIAMS, DENNIS	3126	A S FLETCHER AVE	057257	052423
3	611	SCOTT, GREG K	3136	A S FLETCHER AVE	057259	053967
3	611	ZEART, JAMES L	3136	B S FLETCHER AVE	057261	054828
3	611	SEASIDE HOMEOWNER ASSO	3136	S FLETCHER POOL	057262	059247
3	611	HOOVER, CODY C	1100	LIME ST #11	014919	097646
3	611	RAWLS, ROBIN	3008	A S FLETCHER AVE	057295	077217
3	611	ONDRA, GORDON W	3008	B S FLETCHER AVE	057296	053935
3	611	MELMAN, TERESA S	3008	C S FLETCHER POOL	057297	059685
3	611	JONES, DON B	3000	B S FLETCHER AVE	057298	088889
3	611	SHERROW, LOYCE	3200	S FLETCHER C-1	057301	088916
3	611	BRUCE, JAMES J	3200	S FLETCHER C-2	057302	054790
3	611	PACK, MIKE	3200	S FLETCHER C-3	057303	069688
3	611	HICKOX, MIKE	3200	S FLETCHER B-1	057304	057246
3	611	JORDAN, MICHAEL C	3200	S FLETCHER B-2	057305	057108
3	611	ALFORD, JEROME	3200	S FLETCHER B-3	057306	088279
3	611	CLEMONS, JOHN	3200	S FLETCHER A-1	057307	055368
3	611	HENDRY, SHARON	3200	S FLETCHER A-2	057308	059278
3	611	THORP, VAUGHN	3200	S FLETCHER A-3	057309	060064
3	611	DEVINE, APRIL J	3200	S FLETCHER D-2	057311	090716
3	611	COLBORN, ELEANOR L	3200	S FLETCHER D-3	057312	053108
3	611	FUTCH, LAURENCE E	2064	VILLAGE LN	093332	088914
3	611	LAHOOD, GEORGE	3520	SO FLETCHER	057558	053782
3	611	WORRELL, RICHARD	3540	S FLETCHER	057559	058526
3	611	BENNETT, JACK	3560	S FLETCHER AVE	057560	054576

All Active Meter Rates 0600 to 0699 includes all Classes

Class	Rate	Customer Name	House No.	Street Name	BID No.	NID No.
3	611	HEIDER, JAMES B	3580	S FLETCHER AVE	057561	054671
3	611	VAUGHN JR, C	3610	SO FLETCHER	057562	051338
3	611	SNOW, WILLIAM	3620	S FLETCHER	057564	079260
3	611	BEAM, DONALD W	3650	S FLETCHER AVE	057565	093189
3	611	AGRICOLA, WILLIAM	3670	S FLETCHER	057566	060391
3	611	COLEMAN, R CHARLES	3710	S FLETCHER AVE	057568	058123
3	611	SHAW, MURIEL	3730	S FLETCHER	057569	057505
3	611	LAND, D C	3750	SO FLETCHER AVE	057570	052023
3	611	AARON, RAYNELL	3769	S FLETCHER	057571	058316
3	611	OATES, WALTER M	3780	B S FLETCHER AVE3	057573	060275
3	611	HIGHTMAN, PHIL	3790	SO FLETCHER AVE	057574	058033
3	611	HARRISON, JACK E	3800	SO FLETCHER AVE	057575	054589
3	611	BARTELT, J A	3820	SO FLETCHER AVE	057576	054412
3	611	HATTON, MICHELE	118	N 13TH ST	010384	079995
3	611	BORDEAUX, WILEY	3880	SO FLETCHER AVE	057578	060361
3	611	CATION, ROBERT L	3910	S FLETCHER AVE	057580	058705
3	611	DUNWODY, DAN	3930	SO FLETCHER AVE	057581	052079
3	611	REICHERT, A P	3950	SO FLETCHER	057582	050389
3	611	FERREIRA, ROBERT P	3980	S FLETCHER	057583	058757
3	611	MEDDERS, NELL	4000	SO FLETCHER	057584	089080
3	611	FERBER, GEORGE A	4058	SO FLETCHER AVE	057586	053721
3	611	ANSLEY, WILEY	4066	SO FLETCHER AVE	057588	060360
3	611	HENDEE, DR ARMAND	4088	S FLETCHER	057589	052720
3	611	PARKER, NATHAN	4098	S FLETCHER	057590	057592
3	611	NEELY JR, F L	4124	S FLETCHER	057591	053341
3	611	GALLAGHER, DAVID	4441	BEAN ST	088372	088380
3	611	HOFF, EVELYN	4150	SO FLETCHER AVE	057594	069092
3	611	GRIFFIN, JACKIE A	4191	A S FLETCHER AVE	057597	054623
3	611	GRIFFIN, JACKIE A	4191	S FLETCHER WATER	057598	054623
3	611	BARRY, BUSTER	4210	S FLETCHER AVE	057599	051264
3	611	ROUNTREE, JEANIE D	4242	S FLETCHER	057601	055064
3	611	MORRISON, PATRICIA K	4250	S FLETCHER AVE	057603	052601
3	611	POWELL, ROBERT	3014	B S FLETCHER	057657	075013
3	611	JEDEJA, DR JASWART	4271	S FLETCHER AVE	057660	052791
3	611	KRIESEL, JACK	4241	S FLETCHER AVE	057662	054598
3	611	SMITH, WILLIAM L	4239	S FLETCHER	057663	082342
3	611	DARCY, MICHAEL J	4201	SO FLETCHER AVE	057664	091721
3	611	RIDDLE, WILLARD E	4187	S FLETCHER AVE	057666	060371
3	611	SCHWEIZER, KIM K	4112	SO FLETCHER AVE	057669	075981
3	611	SMITH, PETER W	4111	S FLETCHER	057670	058025
3	611	HARTRICH, JOHN D	4099	S FLETCHER	057671	098150
3	611	WALDROP, MARY P	4097	SO FLETCHER AVE	057672	056994
3	611	HURLEY JR, ROBERT	4067	S FLETCHER	057674	058678
3	611	GREEN, ROBERT J	4065	SO FLETCHER AVE	057675	058682
3	611	DELUCA, RALPH A	3949	S FLETCHER AVE	057676	058200
3	611	ENTZMINGER, P R	3929	S FLETCHER	057677	057753
3	611	YUZUK, RONALD P	3889	S FLETCHER	057679	058961
3	611	STUBITS, JOE	3879	S FLETCHER AVE	057680	055306
3	611	MCGARITY, JOSEPH E	3699	S FLETCHER AVE	057682	055699
3	611	WILLIAMS, GRETCHEN	3669	S FLETCHER	057683	090484
3	611	DOWLING, MICHAEL	3655	S FLETCHER AVE	057684	057123
3	611	LAUGHINGHOUSE, DONNIE	3645	S FLETCHER AVE	057685	052638
3	611	MANNING, CAROLYN B	3585	S FLETCHER AVE	057686	051460

All Active Meter Rates 0600 to 0699 includes all Classes

Class	Rate	Customer Name	House No.	Street Name	BID No.	NID No.
3	611	LIVINGSTON, ED	3563	SO FLETCHER	057687	052966
3	611	QUINONES, ROBERT	3543	SO FLETCHER AVE	057688	073897
3	611	SIMMONS, CALVIN	3523	SO FLETCHER AVE	057690	083747
3	611	KUITEMS, FRED H	3453	S FLETCHER WATER	057693	086224
3	611	CALDWELL BANKER	3165	S FLETCHER APT1	057704	089262
3	611	CUMMINGS, MILDRED	3165	S FLETCHER APT2	057705	057267
3	611	GOGGANS, HENRY L	3165	S FLETCHER APT 3	057706	092085
3	611	CORBIN, PETER B	3165	S FLETCHER APT4	057707	058003
3	611	SHULTS, WALDEN	3165	S FLETCHER APT5	057708	060238
3	611	CRIBB, JACK W	3165	S FLETCHER #6	057709	054619
3	611	CRIBB, JACK W	3165	S FLETCHER #7	057710	054619
3	611	HOFFMAN, LINDA S	3165	S FLETCHER #8	057711	076103
3	611	KIRKLAND, JOHNNY M	3165	S FLETCHER #9	057712	055647
3	611	MISCHLER, RUSTY	3165	S FLETCHER #10	057713	059061
3	611	CANNON, AIMEE	3165	S FLETCHER #11	057714	084998
3	611	BURROUGHS, STAN	3165	1ST AVE #12	057715	084158
3	611	MOTT, EUGENE	3165	1ST AVE #13	057716	088966
3	611	GREEN, JOHN S	3165	1ST AVENUE #14	057717	093353
3	611	CUNAT, DENNIS	3165	S FLETCHER #15	057718	052407
3	611	DILLARD, ROBIN	3165	S FLETCHER #16	057719	095357
3	611	CARR, DUANE G	3165	S FLETCHER #17	057720	052869
3	611	BURROWS, KATHERYN C	3165	S FLETCHER #18	057721	055924
3	611	HARKINS, MARGIE	3165	S FLETCHER #19	057722	096293
3	611	MOORE, F WILSON	3165	S FLETCHER #20	057723	053351
3	611	SEASIDE III HOMEOWNERS ASSOC	3014 &	3024 S FLETCHER HS MTR	057726	059249
3	611	ROHE, ROBERT P	3095	S FLETCHER DOWN	057728	070646
3	611	LASSERRE, CURTISS	3085	S FLETCHER WATER	057731	051994
3	611	CUNNINGHAM, ELIZABETH	3065	S FLETCHER AVE	057734	053126
3	611	DONNA MITCHELL	3035	S FLETCHER UP	057738	052627
3	611	DONNA MITCHELL	3035	S FLETCHER DWN	057739	052627
3	611	WHITE, WENDY	3015	S FLETCHER WATER	057749	051234
3	611	BRADFORD, JOE H	3001	SO FLETCHER WATER	057750	055295
3	611	DAVIS, JANNINE L	2993	S FLETCHER WATER	057758	055016
3	611	SHURMAN, JOE	2983	SO FLETCHER UP	057759	055305
3	611	SIMMONS, CALVIN C	2973	A S FLETCHER	057761	051354
3	611	CHENOWETH, STEVE	2953	A S FLETCHER AVE	057763	093587
3	611	PATEL, MINA N	2953	B S FLETCHER AVE	057764	080792
3	611	BODTKER, MICHAEL	2875	SO FLETCHER AVE	057768	057102
3	611	BENNETT, TIELEE	2835	S FLETCHER	057769	090940
3	611	KEBERT, SCOTT D	2805	S FLETCHER	057773	076427
3	611	CARTER, JACKIE L	2795	S FLETCHER WATER	057775	054629
3	611	PHANSTIEL, OTTO	2785	S FLETCHER DWN	057781	057740
3	611	ADAMS, GERTRUDE	2767	S FLETCHER	057782	053869
3	611	MOTALA, TIM	2765	S FLETCHER AVE	057783	059891
3	611	O'GRADY, PATRICK	2737	SO FLETCHER	057785	057848
3	611	BARCARO, MARY ANN	2727	S FLETCHER	057786	056930
3	611	LEWELLEN, BURGESS	2717	SO FLETCHER WATER	057788	051255
3	611	BLALOCK II, J D	2699	S FLETCHER	057790	054445
3	611	MITCHUM, JOHN P	2691	S FLETCHER AVE	057791	055540
3	611	BLACKLOCK, D	2671	S FLETCHER	057793	052019
3	611	ADVANCED BLDRS OF NE FLA, INC	2651	S FLETCHER AVE	057794	074244
3	611	STEVE HEAD CONST	2641	A S FLETCHER AVE	057795	059476
3	611	WHITAKER, MELBA	2611	S FLETCHER AVE	057800	057054

All Active Meter Rates 0600 to 0699 includes all Classes

Class	Rate	Customer Name	House No.	Street Name	BID No.	NID No.
3	611	BEASLEY, C I	2579	S FLETCHER DWN	057801	051299
3	611	JOHN PETERS	2569	S FLETCHER SO APT	057803	055552
3	611	MERRITT, JERRY	2569	S FLET NO APT	057804	074995
3	611	ANDERSON, RON	2523	SO FLETCHER AVE	057805	058899
3	611	BLADEN, JANE	2519	SO FLETCHER AVE	057806	054965
3	611	KUITEMS, FRANK	2493	S FLETCHER AVE WA	057813	053509
3	611	GILL, SAM	2473	S FLETCHER AVE	057815	059122
3	611	DEANGELIS, STANLEY A	2453	S FLETCHER AVE	057816	059404
3	611	AHRENS, KATHERINE	2443	S FLETCHER WATER	057818	070101
3	611	JAMES, TONI	2433	B S FLETCHER AVE	057820	059967
3	611	GRAVES, KELLI	2433	A S FLETCHER AVE	057821	087091
3	611	RASMUSSEN, SARA D.	2423	SO FLETCHER AVE	057822	089440
3	611	UNDERKOFER, DAVID	2413	S FLETCHER AVE WA	057825	074219
3	611	FREEMAN, STEVE B	2397	SO FLETCHER DWN	057826	094747
3	611	TIPTON, TROY	2387	A S FLETCHER AVE	057828	074130
3	611	LASSERRE, CURTISS	2377	S FLETCHER WATER	057832	051994
3	611	OWENS, RANDALL	2347	S FLETCHER	057834	071308
3	611	PRICE, J L	2337	S FLETCHER	057836	054498
3	611	JOHNSON, MARVIN	2331	S FLETCHER	057837	056913
3	611	HICKEY, DAVID	2319	SO FLETCHER AVE	057838	052248
3	611	VICKERS, CONWAY	2307	S FLETCHER	057839	051951
3	611	SYKES, ROBERT L	2295	SO FLETCHER AVE	057840	074617
3	611	WELSH, SANDRA J	2279	S FLETCHER	057842	059159
3	611	JUNK, DAPHENE L	2265	S FLETCHER AVE	057843	058117
3	611	CORBETT, LOUIS E	2257	SO FLETCHER AVE	057844	056577
3	611	OZMER, RICHARD S	2243	S FLETCHER	057845	058501
3	611	KIRBY, JERRY D	2219	S FLETCHER	057847	055151
3	611	KASTNER, SUSAN L	2193	S FLETCHER AVE	057848	078602
3	611	COBB, FARRIS	2185	S FLETCHER AVE	057849	053360
3	611	BLACKWELDER, LYNNETTE	2173	S FLETCHER	057850	056646
3	611	HOOVER, BECKY	2159	SO FLETCHER AVE	057852	096812
3	611	HARVEY, J W	2123	S FLETCHER S APT	057853	054551
3	611	PHIFER, LINDA	2129	S FLETCHER AVE	057855	056480
3	611	KRIEGER, ROBERT F	2117	S FLETCHER AVE	057856	058642
3	611	POPE, CATHERINE A	2206	A 1ST AVE	057863	096103
3	611	SOPKOWIAK, GERALD A	2206	B 1ST AVE	057864	053833
3	611	PRICE, JOHN	2763	LONGBOAT DR	057865	055555
3	611	SHOWALTER, NELSON M	2387	1ST AVE APT B	057866	078901
3	611	ARNOLD, LATITIA	2387	1ST AVE APT A	057867	092336
3	611	STASKIEWICZ, MARIUSZ	2403	1ST AVE APT A	057868	090407
3	611	CALDWELL BANKER	2403	1ST AVE APT B	057869	089262
3	611	KLBECKA, JOYCE	2256	A 1ST AVE	057871	055763
3	611	RAMSEY, JAMES M	2218	A 1ST AVE	057872	054842
3	611	GRIEVESON, JANE E	2218	B 1ST AVE	057873	054968
3	611	DORSEY, BOB J	2256	B 1ST AVE	057874	051113
3	611	CHAMBERS, GARY R	2413	1ST AVE F-1	057876	095058
3	611	SMITH, DAWN M	2413	1ST AVE F-2	057877	089157
3	611	STASKIEWICZ, MARIUSZ	2413	1ST AVE F-3	057878	090407
3	611	CONSENTINO, ANGELA	2413	1ST AVE F-4	057879	050641
3	611	PARSONS, W E	2413	1ST AVE F-5	057881	060168
3	611	AUSTIN JR, CHARLES	2413	1ST AVE F-6	057882	098970
3	611	MACHUGA, MELISSA A	2413	1ST AVE F-7	057883	057062
3	611	MORIN, DENNIS P	2413	1ST AVE F-8	057884	052418

All Active Meter Rates 0600 to 0699 includes all Classes

Class	Rate	Customer Name	House No.	Street Name	BID No.	NID No.
3	611	HARMON, ELIZABETH L	2413	1ST AVE G-1	057885	053138
3	611	PARKER, WALTER M	2413	1ST AVE G-2	057886	095799
3	611	PARHAM, BARBARA	2413	1ST AVE G-3	057887	085564
3	611	KIGHT, SHAWN	2413	1ST AVE G-4	057888	086333
3	611	RICHARDSON, DANNY L.	2413	1ST AVE A-1	057889	086290
3	611	RICHARDS, PETER C	2413	1ST AVE A-2	057890	058006
3	611	KENNERLY, ROY W	2413	1ST AVE A-3	057891	099832
3	611	BLANKENSHIP, JAMES R	2413	1ST AVE A-4	057892	054884
3	611	FEUERBORN, MARTIN	2413	1ST AVE A-5	057893	083853
3	611	GARNER, JOHN R	2413	1ST AVE A-6	057894	055566
3	611	DAUM, KIM	2413	1ST AVE A-7	057895	097059
3	611	TUCKER, JESSICA B	2413	1ST AVE A-8	057896	095410
3	611	REESE, JAMES	2413	1ST AVE H-1	057897	089905
3	611	QUINA JR, JAMES K	2413	1ST AVE H-2	057898	092495
3	611	PURSER, AARON	2413	1ST AVE H-3	057899	050408
3	611	COLLINS, CAROL	2413	1ST AVE I-1	057901	051429
3	611	AMELIA ISLAND LODGING SYSTEMS	2413	1ST AVE I-2	057902	069177
3	611	MURPHY, JANE	2413	1ST AVE I-3	057903	075337
3	611	CALDWELL, ELAINE	2413	1ST AVE I-4	057904	053093
3	611	GLENN, ROBIN	2413	1ST AVE I-5	057905	097758
3	611	MERCHANT, JERRY	2413	1ST AVE I-7	057907	055169
3	611	WRIGHT, D J	2413	1ST AVE I-8	057908	052035
3	611	GEORGE, KRIS M	2413	1ST AVE J-1	057909	056147
3	611	WALLACE, SHERBA H	2413	1ST AVE J-2	057910	059302
3	611	WEBB, JAMES L	2413	1ST AVE J-3	057911	054826
3	611	COLCORD, CONNIE	2413	1ST AVE J-4	057912	051935
3	611	ADAMS, SHANE A	2413	1ST AVE L-1	057913	095999
3	611	CAMPBELL, MARGARET	2413	1ST AVE L-2	057914	057943
3	611	LAYLAND, MIKE	118	SOUTH 6TH ST	010607	057249
3	611	HAMMER, GEORGE T.	2413	1ST AVE L-3	057915	086129
3	611	ZIMMERMAN, AIMEE	2413	1ST AVE L-4	057916	082688
3	611	PRONTAUT, TONY	2413	1ST AVE B-1	057917	059978
3	611	MOONEY, BILL	2413	1ST AVE B-2	057918	051070
3	611	RYBECKY, JOZEF	2413	1ST AVE B-3	057919	096633
3	611	ANCHOR REALTY	2413	1ST AVE B-4	057920	050613
3	611	WHITE, KATHRYN S	2413	1ST AVE K-1	057921	055947
3	611	VASAS, MARY S	2413	1ST AVE K-2	057922	069408
3	611	POWELL, JOSEPH C	2413	1ST AVE K-3	057923	055687
3	611	KAZUKA, ALEXANDER	2413	1ST AVE K-4	057924	096729
3	611	HOURIGAN, KAREN M	2413	1ST AVE K-5	057925	055892
3	611	HOEFFNER, PATTI A	2413	1ST AVE K-6	057926	057862
3	611	GANDY, ROBERT	2413	1ST AVE K-7	057927	096194
3	611	WEBB, THOMAS D	2413	1ST AVE K-8	057928	097760
3	611	STARLING, LEWIS C	2413	1ST AVE M-1	057929	056416
3	611	OFFERDINGER, GAIL	2413	1ST AVE M-2	057930	097026
3	611	THOMPSON, KEITH P	2413	1ST AVE M-3	057931	055992
3	611	MOUNTAIN, DORIS	909	N 15TH ST	094307	094432
3	611	CLEMENTS, CHRISTOPHER D	2413	1ST AVE N2	057934	069201
3	611	JONES, JANET M	2413	1ST AVE N3	057935	091340
3	611	HARRIS, ELIZABETH C	2413	1ST AVE N4	057936	073246
3	611	MCCLANE & STUBITS ODPA	2413	1ST AVE N5	057937	057039
3	611	JENSEN, ELLEN C	2413	1ST AVE N6	057938	096038
3	611	ARMOR, AMERICAN BODY	2413	1ST AVE N7	057939	050601

All Active Meter Rates 0600 to 0699 includes all Classes

Class	Rate	Customer Name	House No.	Street Name	BID No.	NID No.
3	611	PAQUETTE, ALAN R	2413	1ST AVE N8	057940	082471
3	611	WILLIAMS, RENA	2413	1ST AVE 0-1	057942	074608
3	611	HERMAN, JOHN L	2413	1ST AVE 0-2	057943	077851
3	611	SINGLETON, GERALD	2413	1ST AVE 0-3	057944	098658
3	611	GARIS, MICHELLE DE	2413	1ST AVE 0-4	057945	057226
3	611	WALTERS, JASON E	2413	1ST AVE P-1	057946	076148
3	611	BIRD JR, JAMES M	2413	1ST AVE P-2	057947	054835
3	611	ZAMBRANO, JESUS	2413	1ST AVE P-3	057948	055194
3	611	HARMON, JAMES J	2413	1ST AVE P-4	057949	054780
3	611	BURBANK, ROBIN	2413	1ST AVE P-5	057950	058847
3	611	SWEAT, JAMES W	2413	1ST AVE P-6	057951	099594
3	611	BLUM, MURRAY S	2413	1ST AVE P-7	057952	057510
3	611	MCDUGALL, KIM	2413	1ST AVE P-8	057953	092193
3	611	OLEAR, PAT	2413	1ST AVE C-1	057954	087662
3	611	COLLINS, CATHY	2413	1ST AVE C-2	057955	086739
3	611	BRENKUS, JOSEPH	2413	1ST AVE C-3	057956	086696
3	611	ECKELS, KIMBERLIN	2413	1ST AVE C-4	057957	056122
3	611	FLETCHER, NORMAN	2413	1ST AVE C-5	057958	057672
3	611	AZAR, MICHAEL G	2413	1ST AVE C-6	057959	057132
3	611	CZENKI, JOHN	2413	1ST AVE D-1	057960	055367
3	611	FLESHMAN, DAVID	2413	1ST AVE D-2	057961	068603
3	611	GUILLEMETTE, GREGORY	2413	1ST AVE D-4	057963	092559
3	611	MILES, H GRADY	2413	1ST AVE E-1	057964	054045
3	611	DUNPHY, DENNIS	2413	1ST AVE E-2	057965	052408
3	611	BLOUNT, MIKE	2413	1ST AVE E-3	057966	057235
3	611	JONES, NANCY	2413	1ST AVE E-4	057967	098041
3	611	WILLIAMS, DR ROBERT	2413	1ST AVE E-5	057968	052835
3	611	CORN, GARY	2413	1ST AVE E-6	057969	053658
3	611	HAYS, JEFFERY	2696	OCEAN DR	089135	055099
3	611	HADDOCK, LAWRENCE P	2413	1ST AVE V-1	057973	080838
3	611	SACKETT, ANNE	2413	1ST AVE V-2	057974	084900
3	611	SIMPSON, SUE	2413	1ST AVE V-3	057975	092530
3	611	BEAMER, G PATRICK	2413	1ST AVE V-4	057976	053625
3	611	RAMSAY, DR ROBERT W	2413	1ST AVE U-1	057977	052834
3	611	WIGGINTON, MARK A	2413	1ST AVE U-4	057980	089375
3	611	JACOBSON, RON	2413	1ST AVE U-5	057981	058909
3	611	LYNCH, CHUCK	2413	1ST AVE U-6	057982	082876
3	611	RUDGE, JENNIFER	2413	1ST AVE U-8	057984	086141
3	611	CALDWELL BANKER	2332	A 1ST AVE	057986	089262
3	611	HENNESSEY, LANCE R	2338-A	1ST AVE	057988	082197
3	611	ARTIM, RYAN	2338-B	1ST AVE	057989	084744
3	611	PALMER, SHAWN	2408	1ST AVE SO APT	057990	059290
3	611	DOUGLAS, DORIS	649	S FLETCHER	053065	052649
3	611	AQUINO, FRANK	2793	OCEAN OAKS DR S	091502	085516
3	611	WHITING, THOMAS	2500	B 1ST AVE	057995	059880
3	611	WEST, RAYMOND C	2500	A 1ST AVE	057996	058284
3	611	MCCONNELL, HARRY D	315	S 5TH ST WATER	097099	054137
3	611	MCDOWELL, DAVID C	2510	1ST AVE WATER	057999	052210
3	611	O'CONNER, BARBARA L	2520	1ST AVE UP	058003	050896
3	611	RYAN, COLLEEN	2520	1ST AVE DOWN	058004	093864
3	611	PRIEMER, ANDRE	2530	1ST AVE UP	058006	094534
3	611	INMAN, LINDA B	2676	A 1ST AVE	058008	056448
3	611	CANNON, RONNIE	2676	B 1ST AVE	058009	058976

All Active Meter Rates 0600 to 0699 includes all Classes

Class	Rate	Customer Name	House No.	Street Name	BID No.	NID No.
3	611	COARSEY, BUTCH	2590	A 1ST AVE	058010	083496
3	611	COARSEY, BUTCH	2590	1ST AVE APT B	058011	083496
3	611	CRITTENDEN, DAISY R	2598	1ST AVE APT A	058012	099305
3	611	SEYMOUR, CARL J	2598	1ST AVE APT B	058013	087126
3	611	CYR, LEONA	1909	CRESCENT ROAD	070260	092748
3	611	PRUDENTIAL ISL REALTY	2636	1ST AVE WATER	058015	058095
3	611	SHERWOOD, GAYLE	2626	1ST AVE	058019	083236
3	611	BAILEY, KEVIN	2646	A 1ST AVE	058022	056098
3	611	O'NEIL, MICHAEL	2646	B 1ST AVE	058023	057181
3	611	BOWYER, PETE	2656	A 1ST AVE	058024	057993
3	611	FRANKS, KATHERINE	2656	B 1ST AVE	058025	074036
3	611	AMELIA LANDINGS POA	2328	SADLER RD 2F	066912	050581
3	611	BEAVERS, TIMOTHY S	2666	B FIRST AVE	058028	085588
3	611	HOLTON, BOBBY	2651	B 1ST AVE	058030	094636
3	611	HENRY, BARBARA	2734	1ST AVE APT A	058031	081439
3	611	CASON, JM	2734	1ST AVE APT B	058032	099891
3	611	BECKHAM, ROBERT L	2744	A 1ST AVE	058033	096614
3	611	COOPER, KITTY S	2744	B 1ST AVE	058034	056139
3	611	LILLY, W C	2757	1ST AVE	058038	060153
3	611	HOLLOWAY, CHRIS		5TH ST N FLETCHER	048924	051762
3	611	YATES, CHRYSTAL	2820	A 1ST AVE	058044	051812
3	611	BARRINEAU, LISA R	2820	B 1ST AVE	058045	056517
3	611	DILLINGHAM, CHRIS	2830	B 1ST AVE	058047	051760
3	611	DAVIS, PHILLIS E	2850	FIRST AVE	058048	058059
3	611	GRENNAN, RICHARD A	2870	FIRST AVE UP	058049	058379
3	611	ROGERS, CHRIS	2870	FIRST AVE DWN	058050	051769
3	611	GRUMBLES, PETER	2926	1ST AVE	058052	087376
3	611	SLEBOS, JOHN	2946	1ST AVE #2 DWN	058053	097119
3	611	APPLEBY, WILLIAM	2946	1ST AVE #1 UP	058054	060393
3	611	CENTURY 21	3433	1ST AVE	058057	070355
3	611	FOSTER, PAMELA	3560	1ST AVE	058059	057776
3	611	GALLAGHER, REGIS L	3580	1ST AVENUE	058060	058334
3	611	JOHNSON, WILLIAM H	3600	1ST AVE	058061	060480
3	611	OWENS, ROBERT R	3751	FIRST AVE	058065	058770
3	611	LOHMAN, THOMAS	3779	FIRST AVE	058066	076755
3	611	WATTS, GEORGE W	3997	1ST AVE	058067	093085
3	611	SKIPPER, THOMAS W	3798	FIRST AVE	058068	059879
3	611	TYSON, GEORGE E	3785	1ST AVE	058070	053755
3	611	RECCIUS, DONALD	3850	1ST AVE	058071	052593
3	611	CRAWFORD, ANTHONY W	3958	1ST AVE	058072	091805
3	611	RODRIGUES, EDWARD M	3978	1ST AVE	058073	053041
3	611	SPANGLER, ROBERT E	3998	1ST AVE	058075	058636
3	611	O'CONNELL, JANICE	4035	DUNESWOOD PL	058077	055006
3	611	NICKLAS, STEVE	4075	DUNESWOOD PLACE	058078	059486
3	611	LOVVORN, GEORGE J	2905	BILL MELTON RD	058080	053771
3	611	BRIDGERS, ROBERT	2903	BILL MELTON RD	058081	058580
3	611	HUELLEMEIER, GAY M	4001	DUNESWOOD ROAD	058083	053697
3	611	POYNTER, TIMOTHY M	3967	1ST AVE	058088	092740
3	611	WAGES, WILLIAM L	3927	1ST AVE	058090	089961
3	611	MUHICH, MICHAEL	3917	1ST AVENUE	058091	057177
3	611	IVEY, PAUL	3897	1ST AVE	058092	057909
3	611	ROBINSON, ROBERT	3625	1ST AVE	058094	058772
3	611	MILES, LAMAR	3533	1ST AVE	058097	056211

All Active Meter Rates 0600 to 0699 includes all Classes

Class	Rate	Customer Name	House No.	Street Name	BID No.	NID No.
3	611	GURNEY, DELLA	3523	1ST AVE	058098	099309
3	611	DUFFE', DARRYL	3351	A 1ST AVE	058101	052169
3	611	ZENKO, MICHELLE	3351	B 1ST AVE	058102	073187
3	611	BURK, JACK	2915	FIRST AVE	058109	054579
3	611	ZOLLER, L W	2845	1ST AVE NO APT	058111	056202
3	611	SECKMAN, LYNN	2845	1ST AVE SO APT	058112	056641
3	611	LEE, DANIEL E	2835	FIRST AVE	058113	052102
3	611	COOMBS, SARAH	2825	FIRST AVE	058114	085961
3	611	SCANLON, WENDY	2936	TIDEWATER ST	093970	091061
3	611	WONG, KEEN	2805	FIRST AVE-WATER	058119	055977
3	611	BATTEN, DONALD S	2727	1ST AVE APT A	058120	091220
3	611	HATTEN, JON	2727	1ST AVE APT B	058121	075980
3	611	CURTIS, LINDA	2717	1ST AVE APT A	058122	056455
3	611	DANIEL, LUKE	2717	1ST AVE APT B	058123	056622
3	611	HEATH, ANN	2042	VILLAGE LN	088895	088635
3	611	GIDDENS, ELIZABETH	2714	A 1ST AVE	058124	053130
3	611	KRONBACH, JACKIE	2641	1ST AVE WATER	058128	054628
3	611	VERMILLION, JAMES M	2621	1ST AVE WATER	058129	074253
3	611	RHODES, BRIDGET	2570	1ST AVE UP	058133	051208
3	611	AMELIA WDS CONDO ASSOC	2700	MIZELL UNIT 100	058145	050597
3	611	AMELIA WDS CONDO ASSOC	2700	MIZELL UNIT 300	058156	050597
3	611	AMELIA WDS CONDO ASSOC	2700	MIZELL UNIT 300	058157	050597
3	611	BELL, DR E D	2994	S FLETCHER	057194	052749
3	611	MERRILL, HARROLD T	2651	LE SABRE PL	093705	054129
3	611	BLANTON, DALE	2441	1ST AVE UP	058225	052057
3	611	PETERSON, MARK X	2441	1ST AVE DOWN	058226	056868
3	611	JONAS, MRS R E	2453	1ST AVE	058229	057471
3	611	HENDERSON, PAT M	2473	1ST AVE UNIT 1	058230	057794
3	611	GREER, DEBRA	2509	1ST AVE NO APT	058235	089014
3	611	HANEY, WILLIAM	2509	1ST AVE SO APT	058236	099707
3	611	JAPOUR, CATHY	2529	A 1ST AVE	058239	084931
3	611	GOODING, M J	2529	B 1ST AVE	058240	056669
3	611	ARMAN, JAMES W	2671	1ST AVE	058241	054925
3	611	GARDY, ANTHONY	1006	OCEAN OAKS DR N	091331	082369
3	611	DOUCETT, JACQUELINE	2747	OCEAN DR WATER	058247	078566
3	611	NUNIMAKER, ROBERT C	2809	OCEAN DR	058252	058590
3	611	LESLIE, CHRISTINE	2767	OCEAN DRIVE	058253	051786
3	611	MULCAHY, JOSEPH	2805	OCEAN DR WATER	058256	055728
3	611	RILEY, KIMBERLY	2835	OCEAN DR APT B	058258	056129
3	611	PETERS, ROBERT L	2855	OCEAN DR	058259	058712
3	611	BROWN, HOWARD	2865	OCEAN DR	058260	054314
3	611	FLEMING SR, EDGAR D	2734	A OCEAN DR	058261	052981
3	611	CROFT, JAMES E	2734	B OCEAN DR	058262	098882
3	611	BAHN, JOEL	2744	OCEAN DR APT 2B	058263	099681
3	611	SMITH, CAROL R	2744	OCEAN DR APT 1A	058264	051448
3	611	BEASLEY, WALLACE R	2754	OCEAN DR APT A	058265	060244
3	611	COURSON, DALE	2754	OCEAN DR APT B	058266	052060
3	611	COX, CHRISTOPHER W	2804	B OCEAN DR	058267	051808
3	611	SHEFFIELD, JAMES F	2804	A OCEAN DR	058268	073670
3	611	ROSS, JAMES	2703	ALLEN ST	058269	072233
3	611	MASON, PATRICIA D	2705	ALLEN ST	058270	057811
3	611	AGRICOLA III, WILLIAM	2701	ALLAN AVE	058272	087842
3	611	SINTES, FRANK J	121	N 3RD ST	006688	053505

All Active Meter Rates 0600 to 0699 includes all Classes

Class	Rate	Customer Name	House No.	Street Name	BID No.	NID No.
3	611	MCGEHEE, RICHARD K	1860	CARNATION ST	095209	058455
3	611	WHELAN, PATRICK J	2268	1ST AVE A	095095	095516
3	611	THOMPSON, EVA	515	CALHOUN	010277	053308
3	611	KEENE, BLANCHE H	723	N FLETCHER	048991	095989
3	611	OMAR, MUHAMMAD	2810	OHIO APT 1	053031	080520
3	611	BURGHARD, GARTH L	1007	OCEAN OAKS DR S	090665	081857
3	611	JEFFCOAT, EVA B	220	S 13TH ST	018227	053305
3	611	GURLEY, LENA M	3046	1ST AVE APT A	093299	094682
3	611	ROBINSON, JAMES C	3423	S FLETCHER WATER	057698	054694
3	611	SLEBOS, SYLVIA B	925	N FLETCHER WATER	048966	059611
3	611	BROWNING, CHARLES G	2771	OCEAN OAKS DR N	093818	092009
3	611	GULLEDGE, HARRY	220	LIGHTHOUSE CIRCLE	043920	054142
3	611	BRYANT, OLAN	2063	ORCA COURT	026580	057709
3	611	MCDONALD, CLAUDIA L	516	STANLEY DR	043821	051868
3	611	ELDRIDGE, HAROLD	2959	TIDEWATER ST	093856	090600
3	611	MORRIS, C F	305	S 15TH ST	021892	051295
3	611	BROWN, MELINDA	218	S 9TH ST	014755	057056
3	611	GORE, CARROL WAYNE	704	N 15TH ST	030142	051486
3	611	CHRISTIAN, CHARLES E	1813	SEA OATS AVE	093506	082349
3	611	DONNELLY, CATHERINE	1458	CLINCH DR	062109	051502
3	611	COLE, LEON R	2735	ROBERT OLIVER AVE	093721	091679
3	611	HARRISON, DOROTHY	2044	ORCA COURT	026587	069103
3	611	CROFT JR, MORRIS R	2068	ORCA COURT	026589	057322
3	611	FLAGIELLO, ANTHONY	1955	WINDSWEPT OAK LN	093564	090095
3	611	KING, CLYDE	2075	MARLIN COURT	026567	051902
3	611	CLEVELAND, MONICA L	2203	BELVEDERE AVE	026195	089126
3	611	DUBBERLY, J C	1570	CLINCH DR	062098	054433
3	611	NORTHEY, BOBBIE G	33	N 14TH PLACE	030290	051119
3	611	LITTLE, EVA MARGARET	2021	JASMINE ST #22	022048	053307
3	611	BRINKLEY, PENNY K	2800	OCEAN MIST DR	090408	082832
3	611	SINGLETARY, JOHNNY	2743	A OCEAN DR	058244	058652
3	611	HANLON, QUERINE	1010	OCEAN OAKS DR S	091496	090264
3	611	SMELL, JAMES D	1561	INVERNESS RD	070276	092828
3	611	TURKNETT, ROBIN L	1332	S 5TH ST	062313	058851
3	611	SMITH, SEAN R	307	S 15TH ST	021893	059245
3	611	SMITH, THAD J	1502	1ST AVE	091091	077047
3	611	GIBBS, PATRICIA	2172	B 1ST AVE	090858	080694
3	611	DINUNZIO, CAROL A	2815	PARK SQUARE PL E	070593	051419
3	611	PRYOR, GERALD H	2477	SO FLETCHER AVE	057814	053843
3	611	BICE, MINNIE L	402	DATE ST	010513	060294
3	611	HANKINS, MIKE	1553	CANTERBURY LANE	070304	057244
3	611	PAASCHE, AL	4273	S FLETCHER AVE	057659	050437
3	611	STALNAKER, J	161	S FLETCHER	053013	054538
3	611	FENNELL, COLEEN	2483	B 1ST AVE	058233	051913
3	611	FOLLO, PHILIP A	2337	1ST AVE APT A	092359	084564
3	611	STIPCAK, DONALD	2774	OCEAN OAKS DR N	089883	078685
3	611	PORTER, ALLEN	1426	N FLETCHER AVE	092378	081541
3	611	LASSERRE, CURTISS	2242	S FLETCHER	057109	051994
3	611	DOUGHERTY, RONALD W	632	S 14TH ST	021838	058968
3	611	HORNSBY, RICHARD G	2826	SO FLETCHER AVE	057177	058427
3	611	KELLOGG, ANNA J	4144	S FLETCHER AVE	057593	050677
3	611	CHANDLER, C L	202	S 16TH ST	025997	051307
3	611	BUCKNO, MICHAEL J.	3473	S FLETCHER AVE	057691	087248

All Active Meter Rates 0600 to 0699 includes all Classes

Class	Rate	Customer Name	House No.	Street Name	BID No.	NID No.
3	611	HARDEN JR, WILLIAM T	702	S 14TH ST	021837	060606
3	611	BRADFORD, JOE H	2997	S FLETCHER WATER	057753	055295
3	611	BRAZELL, JOHN	504	SO 16TH ST	025982	055347
3	611	WAGONER, SHARON L	302	S 16TH ST	025992	059283
3	611	EBBINGHOUSE, DR J C	4074	SO FLETCHER	057587	052775
3	611	SMITH, JAMES J	2509	S FLETCHER	057809	054797
3	611	FLYNN, MARIA S	240	SO FLETCHER AVE	053337	056775
3	611	PRESCOTT, ANNIE FAYE	862	ATLANTIC VIEW DR	053395	050710
3	611	FDNA BCH HOUSING AUTH	1300	HICKORY ST	021637	053375
3	611	FLESS, DONALD	2154	1ST AVE APT B	092348	086827
3	611	PARFITT, DIANNE	4020	S FLETCHER AVE	057585	052460
3	611	LONG, VERNON	940	S 17TH ST APT A	091638	060080
3	611	KEFFER, RICK W	2776	OCEAN OAKS DR	090316	080449
3	611	RAYMER, MARY KAY	2135	EGRET LN	026351	056977
3	611	MELVIN, KENNETH	1330	S 6TH ST	062274	056059
3	611	LONG, VERNON	940	S 17TH ST APT B	091639	060080
3	611	DAIGLE, ROBERT R	1551	INVERNESS RD	070277	058767
3	611	EXTERKAMP, MARY F	1127	A NATURES WALK CT	022107	072284
3	611	GRAY, WELLSLEY	2154	1ST AVE APT A	092347	087554
3	611	DARDEN, D C	4198	S FLETCHER AVE	057595	052021
3	611	KAMBACK, DWIGHT	2570	A S FLETCHER AVE	057145	052883
3	611	BRUCE, BARBARA LEE	773	GROVE PARK CIR	093836	051574
3	611	MIXON, J L	801	SO 6TH ST	010713	054497
3	611	TURNER, W	315	S 5TH ST	010523	060228
3	611	WILLIAMS, LEE ROY	1321	BEECH ST	018237	073588
3	611	MILLER, RON	1507	PENBROOK DR	070336	058913
3	611	PIERCY, DAY	3021	ROBERT OLIVER AVE	095829	087914
3	611	BROWN, ANGELA K	2205	FLORIDA AVE	026205	097462
3	611	5 POINTS BAPTIST CHUR		2ND POLE ON RAYON RD	061930	060730
3	611	ROLAND, BILLY	798	BONNIEVIEW RD	061947	051096
3	611	DAIGLE, JAMES L	795	BONNIEVIEW RD	061965	073134
3	611	VINING, MARSHA	1992	PALM DRIVE	061966	056875
3	611	WATKINS, C E	1993	PINE DR	061984	051290
3	611	ALVAREZ, TRICIA S	1618	CLINCH DR	062094	060014
3	611	JOHNS, MR O N	1558	CLINCH DR	062099	057377
3	611	GRIFFIN, DIANE A	1534	CLINCH DR	062101	052454
3	611	GEHRINGER, MIKE F	757	OLIVE ST	062103	057242
3	611	DELANEY, DONNIE A	745	OLIVE ST	062104	052633
3	611	HARRIS, BRENDA	739	OLIVE ST	062105	051172
3	611	KELLEY, DONNA F	1482	CLINCH DR	062106	052615
3	611	MCCLURE, RICHARD D	1330	CLINCH DR	062110	058412
3	611	REILLY, BETH E	1320	CLINCH DR	062112	051006
3	611	HURST, DIANA L	1314	CLINCH DR	062113	052451
3	611	HYERS, RONALD	1304	CLINCH DR	062114	058919
3	611	HARDY, LINDA	1282	CLINCH DR	062116	056461
3	611	MACDONALD, R H	1827	S 8TH ST	062138	058139
3	611	BALSLEY, JUDYTH	2337	1ST AVE APT B	092360	086402
3	611	BELL, THEO D	207	S 16TH ST	025963	059742
3	611	GALLUP, BILL		10TH & OLIVE ST	062238	051058
3	611	LIGHTHOUSE TABERNACLE	1082	OLIVE ST	062239	056429
3	611	LEVITT, CHARLES	1111	OLIVE ST	062242	051653
3	611	HOOVER, MERRY	1090	OLIVE ST	062243	057093
3	611	GARVIN, MARTHA S	215	LIGHTHOUSE CIRCLE	043918	067765

All Active Meter Rates 0600 to 0699 includes all Classes

Class	Rate	Customer Name	House No.	Street Name	BID No.	NID No.
3	611	MCCAULEY, HARVEY	1263	S 6TH ST	062251	054166
3	611	WHITE, MARK A	1275	S 6TH ST	062252	056832
3	611	TIPTON, BERNICE JAMES	1305	S 6TH ST	062254	050981
3	611	MANNING, CHARLES	1315	S 6TH STREET	062255	051662
3	611	RILEY, ANN	1321	S 6TH ST	062256	050676
3	611	WALL, JAMES	1327	S 6TH ST	062257	054946
3	611	SINGLETERY, WINSTON	1466	S 6TH ST	062272	099007
3	611	HUDSON, AMY	1304	S 6TH ST	062276	076348
3	611	CRENSHAW, MARQUITA	1322	S 6TH ST	062278	056873
3	611	HUFF, CANDICE	1300	S 6TH ST WATER	062280	093276
3	611	DOUGLAS, V	1223	S 5TH ST	062296	060044
3	611	TAYLOR, B C	1249	S 5TH ST	062297	050846
3	611	LONG, DAVID	1273	S 5TH ST EXT	062298	052276
3	611	DUNMAN, LAWRENCE	1293	S 5TH ST	062299	056315
3	611	PEEPLES, KIRBY	1315	S 5TH ST WATER	062300	056134
3	611	CHERRY, CAROLYN	3968	1ST AVE	091887	080022
3	611	BERRY, DONNA LEE	1320	5TH ST EXT	062314	052621
3	611	HOLTON CLAIRE T	1294	S 5TH ST	062316	051833
3	611	MCCLELLAND, E J	1274	S 5TH STREET	062317	052911
3	611	KNIGHT JR, NORMAN	1250	S 5TH STREET	062318	057676
3	611	BYRD, BRUCE	1222	S 6TH ST	062320	051221
3	611	UNDERWOOD, MICHAEL E	1221	S 4TH ST	062321	083357
3	611	KROHN, TODD B	248	S FLETCHER	053332	082963
3	611	MAYHEW, HELEN C	1271	S 4TH STREET	062324	096940
3	611	LYNCH, TRACY ANN	1295	S 4TH ST	062325	059992
3	611	CROWLEY, CHARLES	1240	MAGNOLIA	062326	051583
3	611	BROWN, J M	1278	S 3RD ST	062327	054503
3	611	HAMPTON, TIM	1246	S 3RD STREET	062328	059887
3	611	LEARY, PATRICK	1291	S 3RD ST	062329	057844
3	611	TRAVILLIAN, RUBY	1311	S 4TH ST EXT	062339	081860
3	611	JONES, MADELYNN C	1306	S 4TH ST	062341	056700
3	611	FRENCH, D	1308	S 3RD ST	062342	052027
3	611	WILLIAMSON, MARGARET C	1294	S 4TH ST	062343	056741
3	611	BACON, J M	1248	S 4TH ST	062345	054502
3	611	RUSHTON, MITCHELL	1265	CLINCH DR	062346	057301
3	611	COLEMAN, R D	1307	CLINCH DRIVE	062348	058128
3	611	LINDES JR, FRED K	1315	CLINCH DR	062349	053567
3	611	WILLIAMS, DONNIE	1321	CLINCH DR	062350	052640
3	611	JOHN R CHAUNCEY	1325	CLINCH DRIVE	062351	055560
3	611	ALVAREZ, SAMMY	1333	CLINCH DR	062352	059129
3	611	COOK, STEVE	1459	CLINCH DR	062353	059466
3	611	DAY, JOHN W	1467	CLINCH DR	062354	080098
3	611	FOLEY, CAREY	1475	CLINCH DR	062355	071139
3	611	MARTIN, COLLIS R	1483	CLINCH DR	062356	051920
3	611	GUEST, B	1535	CLINCH DR	062357	050852
3	611	POWELL, ARTHUR	1547	CLINCH DR	062358	050800
3	611	GOODMAN, FRED G	1557	CLINCH DR #9	062364	053563
3	611	COOK, BOBBY	229	LIGHTHOUSE CIR	043926	051123
3	611	SMITH, TINA	1101	DATE ST	017997	059915
3	611	BERRY, TOM	2677	LONGBOAT DR	096356	099913
3	611	CUSTOM HOMES BY, BRYAN LENDRY	2706	JEAN LAFITTE DR	096563	096468
3	611	KINZEL, OTTO	1366	S FLETCHER	053187	094308
3	611	CUSTOM HOMES BY, BRYAN LENDRY	1617	PARK AVE	095942	067468

All Active Meter Rates 0600 to 0699 includes all Classes

Class	Rate	Customer Name	House No.	Street Name	BID No.	NID No.
3	611	STEVE HEAD CONST	2468	1ST AVE APT A	096189	059476
3	611	BAKER FAMILY HOMES INC	1554	CANOPY DR	096357	095212
3	611	BAKER, SCOTT	3053	1ST AVE B	096117	097997
3	611	ALMAND DAVIS BLDRS	2615	ROBERT OLIVER CT	096456	071257
3	611	TELFAIR, CURTIS	232	S 11TH ST	018002	051997
3	611	ENNIS, JAMES	1463	NECTARINE ST	022286	054743
3	611	NASSAU HABITAT FOR HUMANITY	720	S 6TH ST	096354	071724
3	611	LONGOBARDO, RICHARD P	2148	BRITTANY CT	070616	081548
3	611	WINTERS, TERRIE	2108	CIERA LN	070671	059697
3	611	ALMOMD, WILLIAM	803	AMELIA CIRCLE	030163	060392
3	611	STURGES, DAVID K	3480	1ST AVE	096557	052261
3	611	ROBINSON-GRADY, LAUREEN	2874	TIDEWATER ST	096397	096409
3	611	GILLETTE, NICK E	805	AMELIA CIRCLE	030162	093351
3	611	HENDRIX, DOROTHY F	902	STANLEY DR	043772	052666
3	611	AUBURN, JAMES H	812	AMELIA DR	043795	087966
3	611	GREEN, RALPH	1502	HIGHLAND ST	044069	058209
3	611	LEE, JAMES H	702	BONNIEVIEW RD	061924	054775
3	611	WILLIAMS, E A	1849	HIGHLAND DR	044182	052888
3	611	KELLY, SEAN	2863	TIDEWATER ST	096451	097177
3	611	CAUSIER, JAMES H	1903	S FLETCHER AVE	096408	073770
3	611	DUKE, WILLIAM T	18	JASMINE PLACE	021802	060604
3	611	COLEMAN, KATHLEEN	1622	PARK AVE	096794	098090
3	611	ZARYCKY, JOHN	1326 1/2	N FLETCHER	048734	055632
3	611	LEONARD, CHARLES R	429	N FLETCHER	049006	083748
3	611	CUSTOM HOMES BY, BRYAN LENDRY	2713	SEA GROVE LN	096476	067468
3	611	JONES, ROBERT A	1125	N FLETCHER UP	048934	075039
3	611	CUSTOM HOMES BY, BRYAN LENDRY	2728	JEAN LAFITTE BLVD	096478	067468
3	611	PLEWS, DAVID	2235	CASHENWOOD DR WATER	095511	090055
3	611	ROBINSON, ROSELYN	417	VERNON ST	018141	058998
3	611	DONALDSON, BRENDA	1028	S 9TH ST	014616	051170
3	611	ARNOLDI, RICHARD S	1562	INVERNESS RD	070275	096546
3	611	CROSBY, ANNETTE	2725	OCEAN OAKS DR S	092863	090941
3	611	CITINO, SCOTT B	2702	LE SABRE PL	091312	059207
3	611	JONES, FRED	731	S 6TH ST	010712	053566
3	611	AULD, WILLIAM	2413	1ST AVE U-2	057978	060394
3	611	FEBLES, SERGIO	2649	GREGOR MCGREGOR	043947	059261
3	611	AIKEN, HOBERT	3900	S FLETCHER	057579	054291
3	611	SEGO, DONNA M	2727	B OCEAN DR	058243	052625
3	611	SMITH, ROY L	2810	OHIO APT 4	053028	093796
3	611	FDNA BCH HOUSING AUTH	814	S 10TH ST	014848	053375
3	611	FDNA BCH HOUSING AUTH	727	S 10TH ST	014808	053375
3	611	MATHEWS, MICHAEL	2493	FIRST AVE	058234	067815
3	611	FDNA BCH HOUSING AUTH	922	S 10TH ST	014841	053375
3	611	FDNA BCH HOUSING AUTH	920	S 10TH ST	014842	053375
3	611	FDNA BCH HOUSING AUTH	918	S 10TH ST	014843	053375
3	611	FDNA BCH HOUSING AUTH	916	S 10TH ST	014844	053375
3	611	FDNA BCH HOUSING AUTH	910	S 10TH ST	014845	053375
3	611	FDNA BCH HOUSING AUTH	1003	S 11TH ST	017939	053375
3	611	FDNA BCH HOUSING AUTH	1027	S 11TH ST	017946	053375
3	611	FDNA BCH HOUSING AUTH	1025	S 11TH ST	017945	053375
3	611	LEARY, W	2117	ATLANTIC AVE	043901	060197
3	611	WARD, ROBERT J	2362	YARD ARM WAY	090258	082627
3	611	ELWELL, JOHN C	2744	OCEAN OAKS DR N	092797	089199

All Active Meter Rates 0600 to 0699 includes all Classes

Class	Rate	Customer Name	House No.	Street Name	BID No.	NID No.
3	611	WEBB, W	4269	S FLETCHER	057661	060233
3	611	VANDEWATER, STEPHEN E	2441	AMELIA RD	066687	089473
3	611	TULLOH, MICHAEL H	1314	N SNAPPER LANE	026530	057143
3	611	PAIGE, JANE	1709	CRESCENT RD	070266	054974
3	611	SMITH, SHANK	1715	SO FLETCHER AVE	053567	059264
3	611	PRUDENTIAL ISL REALTY	3 & 4	JASMINE PLACE WATER	021824	058095
3	611	FUNDERBURKE, G W	2287	S FLETCHER	057841	053630
3	611	HOPFENSBERGER, SUE K	2695	OCEAN DR	058273	091590
3	611	GRINNAN JR, ARNOLD P	2002	HIGHLAND ST	043872	050767
3	611	CLARK, DAVID W	1542	INVERNESS RD	070279	083441
3	611	BUNNER, JUDITH	309	NO 17TH ST	044104	055795
3	611	CLELAND, CLARE L	2768	OCEAN OAKS DR N	090362	051841
3	611	GOLD, CARL O	2621	S FLETCHER	057797	051391
3	611	O'CONNELL, JANICE A	871	SO FLETCHER	053081	054997
3	611	CONNER, REBECCA	3830	S FLETCHER	057577	058320
3	611	DRURY, EVELYN	305	S 16TH ST	025967	081472
3	611	COLE, WILLIAM	2222	HIGH RIGGER PL	066986	060422
3	611	HERRING, PAIGE	2448	1ST AVE B	095295	083267
3	611	ENTRY, MRS F	1334	ATLANTIC AVE	018255	057424
3	611	LEE, LINTON	1458	NECTARINE ST	022289	056498
3	611	LOTZ, WILLIAM W	1630	PARK AVE	096796	097463
3	611	MILLER, LEE, & MCCARROL INC	2334	S 8TH ST	093510	095043
3	611	BELL, DEBRA L	2740	OCEAN OAKS DR N	090306	081784
3	611	RUBIO, GLORIA T	2330	OFFSHORE CT	095778	089265
3	611	PEDLOW, PAUL M	2056	CASHENWOOD DR	066260	057926
3	611	WARD, JUDY	914	NO 15TH ST	030222	096848
3	611	JERAMBHAI, MANUEL	908	N 15TH ST	030221	096423
3	611	MULLIN, MR J L	301	N 18TH ST	044152	057360
3	611	APPELTON, BILL	2704	3RD ST	049221	051050
3	611	ALDRED III, W H	2334	S FLETCHER AVE A	092971	060178
3	611	ROBERTS JR, DON	1930	HIGHLAND DR	090850	076859
3	611	MOCK, WILLIAM	414	SO 7TH ST	014498	060540
3	611	HELLER, STEVEN	923	N 15TH ST	096861	099146
3	611	PRATT, JANET B	2865	FIRST AVE	058110	076392
3	611	CHAPMAN, LARRY	2210	ATLANTIC AVE	026213	056235
3	611	TAYLOR, JAMES J	2548	LE SABRE PL	091311	095082
3	611	CUSTOM HOMES BY, BRYAN LENDRY	1708	MARTHUR ST	094906	067468
3	611	MORTENSEN, CHARLES A	4400	TITLEIST DR	095007	088493
3	611	PEACOCK, RONNIE	1028	NORTH FLETCHER	048650	058980
3	611	VOZZA, BARBARA	2786	ROBERT OLIVER AVE	091867	084194
3	611	DANDURAND, RONALD A	2565	ROBERT OLIVER AVE	091866	083486
3	611	MICHEL, SONYA	403	S 13TH ST TERRACE	089980	059376
3	611	SMITH, DONALD I	1669	S FLETCHER WATER	053562	052557
3	611	AVERA, BRUCE D	1548	PERSIMMON CIR	095194	096499
3	611	HUOVINEN, R J	65	OAK GROVE PL	021589	058145
3	611	DURRANCE, KENNETH F	107	NO 20TH ST	043883	056040
3	611	HAGAN, MITZI	2960	SO FLETCHER AVE	057191	057303
3	611	PAUL, WILLIAM	222	SEA WOODS CT	026153	060563
3	611	ROCKETT, HAZEL B	2134	BLUE HERON CT	026376	054173
3	611	JOHNSON, JAMES W	2154	CALAIS LN	089866	054934
3	611	MALLOY, WILLIAM L	865	ATLANTIC VIEW DR	089278	060518
3	611	FREEZE, CLEBORN	15	JASMINE PLACE	021818	093860
3	611	RAINEY, JANA	2747	OCEAN OAKS DR S	090140	079747

All Active Meter Rates 0600 to 0699 includes all Classes

Class	Rate	Customer Name	House No.	Street Name	BID No.	NID No.
3	611	DWYER, JAMES	1962	LAKESIDE DR S	079724	054716
3	611	MORSE, BARBARA	330	S 5TH ST	010619	050902
3	611	BLOUNT, DR. LINDEN	1025	OCEAN AVE	048649	052861
3	611	MARTIN, SCOTT	836	LAURA ST WATER	048923	059220
3	611	FDNA BCH HOUSING AUTH	925	S 11TH ST	017937	053375
3	611	SANDERS, OSCAR	815	S 7TH ST	010718	057735
3	611	LEONARD, J F	1756	S FLETCHER	053161	054473
3	611	CUSTOM HOMES BY, BRYAN LENDRY	1626	PARK AVE	096795	067468
3	611	DARBY, JACKIE	2007	BONNIE OAK DR	066213	096685
3	611	STANCIN, JAMES	2009	BONNIE OAKS DR	066214	054909
3	611	DANIELSON, WARREN K	2019	CASHENWOOD DRIVE	066215	060300
3	611	ANDERSON, TERRY L	2016	BONNIE OAKS DR	066216	094642
3	611	HOOKER, FRANCES S	2011	BONNIE OAK DR	066217	053464
3	611	HAMMETT JR, WILLIAM A	2013	BONNIE OAKS DR	066218	090291
3	611	JONES, RONALD B	2015	BONNIE OAKS DR	066219	058924
3	611	SIKES, ARTHUR R	2027	BONNIE OAK DRIVE	066220	050801
3	611	ORLICH, RUTH	2032	BONNIE OAK DRIVE	066221	059075
3	611	ED GAVRON	2033	BONNIE OAKS CIR	066222	052963
3	611	PAQUETTE, JOHN	2045	BONNIE OAK DRIVE	066223	055548
3	611	AUGUSTINE, ELIZABETH J	2044	BONNIE OAKS DR	066224	053135
3	611	DAHL, KRISTEN	2052	BONNIE OAKS DR	066225	099137
3	611	GOULDING, BRENT S	2057	BONNIE OAKS DR	066226	051179
3	611	CUNNINGHAM, PATRICK J	2069	BONNIE OAKS DR	066227	057842
3	611	YORK, R W	2066	BONNIE OAK DR	066228	058182
3	611	BROWN, CECIL L	2145	BONNIE OAK DRIVE	066230	051529
3	611	MOORE, STEVEN R	2134	BONNIE OAKS DR	066231	059515
3	611	EDWARDS, KELLY	2146	BONNIE OAK DRIVE	066232	089908
3	611	KING, JOSHUA A	530	S 6TH ST	010687	055748
3	611	BROWN, MARSHALL	2362	BONNIE OAK DR	066234	056876
3	611	LAY, GEORGE W	2351	BONNIE OAKS DR	066235	053821
3	611	ROBERTS, SHANNON B	2363	BONNIE OAKS DR	066236	080480
3	611	GREEN, SHELLI S	2419	BONNIE OAKS DR	066237	059300
3	611	POTTER, PENELOPE	2043	BONNIE OAKS DR	066238	090059
3	611	COE, ROBERT W	2439	BONNIE OAKS DR	066239	058811
3	611	TOTZKE, ERIC B	2441	BONNIE OAKS DR	066240	090544
3	611	VOIT, NANCY J	2466	CASHENWOOD DR	066241	057551
3	611	SCULLY, DOUGLAS A	2424	CASHENWOOD DR	066242	052692
3	611	DEPETRIS, CHARLES J	2365	CASHENWOOD DR	066243	051636
3	611	LEYENDECKER, RONALD N	2361	CASHENWOOD DR	066244	058958
3	611	WAAS, MARY LOU	2418	CASHENWOOD DR	066245	071130
3	611	WHITE, HAROLD E	2364	CASHENWOOD DR	066246	054110
3	611	AUTRY SR, GARY C	2352	CASHENWOOD DR	066247	053650
3	611	CORLEY, KIMBERLY W	2330	CASHENWOOD DR	066248	086312
3	611	MURALLO, KAREN	2343	CASHENWOOD DR	066249	055894
3	611	LANGLEY, ANTHONY	2228	CASHENWOOD DR	066251	050733
3	611	MEIERDIERCK, SUSAN	2148	CASHENWOOD DR	066252	095541
3	611	PUTNAM, ALLEN A	2219	CASHENWOOD DR	066253	099074
3	611	SHICK, EDWIN	2145	CASHENWOOD DR	066254	053077
3	611	ALEXANDER, DAVID E	2134	CASHENWOOD DR	066255	052225
3	611	SHERLOCK, MAURICE	2122	CASHENWOOD DR	066256	057023
3	611	BARRETT, MITCHELL A	2133	CASHENWOOD DR	066257	057295
3	611	CANON, ROBERT	2121	CASHEN WOOD DR	066258	058599
3	611	YOUNG, LOIS N	2026	CASHEN WOOD DR	066259	056538

All Active Meter Rates 0600 to 0699 includes all Classes

Class	Rate	Customer Name	House No.	Street Name	BID No.	NID No.
3	611	MCCRIMMON, KELLY	2025	CASHENWOOD DR	066261	056003
3	611	DIGENTI, DAVID	2047	CASHENWOODS DR	066262	052222
3	611	GARRETT, NANCY	2021	CASHENWOOD DR	066263	092693
3	611	MARSHALL, JANET	2042	CASHENWOOD DR	066264	054990
3	611	DALLAS, TARRIS	2020	CASHENWOOD DR	066265	059671
3	611	QUINN, TAMMY	2018	CASHENWOOD DR	066266	053475
3	611	LOZOTT, BARBARA	2016	CASHENWOOD DR	066267	071993
3	611	STURGES, WALTER E	603	BONNIEVIEW RD	066268	060262
3	611	LARAMORE, KEN G	841	TARPON AVE	089892	076923
3	611	DARIEN TELEPHONE, INC	2600	S FLETCHER AVE A	057147	090437
3	611	THOMPSON, LUCIANN	1618	PARK AVE	094899	098262
3	611	LYONS, BARBARA	2759	OCEAN OAKS DR N	092839	093883
3	611	HARRIS, WILLIAM H	2212	ASHLEY CT	070577	060478
3	611	KENNERLY, BENJAMIN T	2453	AMELIA RD	066524	050971
3	611	WEIGLE, GLENN	1725	LISA AVE	048778	091060
3	611	RIZZI, PAUL J	856	ROBINHOOD DR	066697	057913
3	611	FRANKS, W W	1224	S 5TH ST	062319	060231
3	611	LIVINGSTON, JOHN M	1468	ROBIN HOOD DR	066699	055501
3	611	HYERS, LAMAR	884	ROBIN HOOD DR	066700	056209
3	611	GUERRIN, CAROLYN	862	ROBIN HOOD DR	066703	051466
3	611	WILLIAMS, TIMOTHY L	2333	SUSAN DR	066705	095633
3	611	BRAUDA, HENRY E	843	ROBIN HOOD DR	066706	054222
3	611	INGRAM, THOMAS R	857	ROBIN HOOD RD	066707	059865
3	611	WOLFE, DOUGLAS	869	ROBIN HOOD DR	066708	052711
3	611	TOMLINSON, WILLIAM	1425	ROBIN HOOD DR	066710	060613
3	611	LOWE, CARLA	1433	ROBIN HOOD DR	066711	096164
3	611	NEWTON, PAUL	1441	ROBIN HOOD DR	066712	085570
3	611	GAY, DONALD G	898	NOTTINGHAM DR	066721	052547
3	611	WRIGHT, CHRIS	884	NOTTINGHAM DR	066722	051773
3	611	BIRKITT, FAYE	2448	1ST AVE A	095294	059100
3	611	PHILLIPS CO, J D	1438	OAK ST	066767	054452
3	611	EUNICE, W G	1468	OAK ST	066769	060176
3	611	CUMBASS, SARA	1448	OAK ST	066770	059189
3	611	CREAMER, CARL	338	E OAK ST	066772	099040
3	611	THOMAS, V	2165	SUSAN DR	066773	060050
3	611	BASS, SUZANNE	1457	CASHEN DR	066774	059593
3	611	FOSTER, RONALD L	1447	CASHEN DR	066775	058952
3	611	DRAKE, KENNETH N	1437	CASHEN DRIVE	066780	056061
3	611	CLEMENS, DOROTHY L	2325	SUSAN DR	066782	052673
3	611	BURLESON, CHARLES	1482	NOTTINGHAM DR	066783	051576
3	611	MASON, DUNCAN	1477	HOLLY DR	066785	052875
3	611	HUTTO, CECIL R	2251	SUSAN DRIVE	066786	051535
3	611	COOK, EDWIN	2187	SADLER RD	066822	071780
3	611	MOORE, JAMES F	2201	SADLER RD	066826	098418
3	611	ELLIS, JEFF	1928	DRURY RD	066827	080530
3	611	FLETCHER, NORMAN	1888	DRURY RD	066829	057672
3	611	COPELAND, KIMBERLY	1870	DRURY RD	066831	073344
3	611	DONNA MITCHELL	1852	DRURY RD	066832	052627
3	611	MILLER, RONALD	1826	DRURY RD	066833	058956
3	611	FAULK, TOMMY	1796	DRURY RD	066834	059961
3	611	DRURY, JAMES	1781	DRURY RD	066836	054712
3	611	FAULK, TOMMY	1752	DRURY RD	066837	059961
3	611	FAULK, TOMMY	1784	DRURY RD	066838	059961

All Active Meter Rates 0600 to 0699 includes all Classes

Class	Rate	Customer Name	House No.	Street Name	BID No.	NID No.
3	611	CONNER, CHRISTY M	1809	DRURY RD	066841	093597
3	611	FULFORD, PHILLIP	2221	SADLER ROAD	066849	058053
3	611	CRAWFORD, THOMAS W	1740	N FLET AVE #601	048757	059877
3	611	REYNOLDS, A H	108	SADLER RD	066873	050374
3	611	LASSERRE, CURTISS	2202	SADLER RD WTR	066876	051994
3	611	DUKE, ARNIE L	2204	RYAN RD	066877	050762
3	611	SILVA, MR J	2194	SADLER RD	066879	057362
3	611	AMELIA LANDINGS POA	2328	SADLER RD 1A	066890	050581
3	611	AMELIA LANDINGS POA	2328	SADLER RD 1B	066892	050581
3	611	AMELIA LANDINGS POA	2328	SADLER RD 1C	066894	050581
3	611	AMELIA LANDINGS POA	2328	SADLER RD 1E	066898	050581
3	611	AMELIA LANDINGS POA	2328	SADLER RD 1F	066900	050581
3	611	AMELIA LANDINGS POA	2328	SADLER RD 2A	066902	050581
3	611	AMELIA LANDINGS POA	2328	SADLER RD 2B	066904	050581
3	611	AMELIA LANDINGS POA	2328	SADLER RD 2C	066906	050581
3	611	AMELIA LANDINGS POA	2328	SADLER RD 2D	066908	050581
3	611	AMELIA LANDINGS POA	2328	SADLER RD 2E	066910	050581
3	611	AMELIA LANDINGS POA	2328	SADLER RD 3A	066914	050581
3	611	AMELIA LANDINGS POA	2328	SADLER RD 3B	066916	050581
3	611	AMELIA LANDINGS POA	2328	SADLER RD 3C	066918	050581
3	611	AMELIA LANDINGS POA	2328	SADLER RD 3D	066920	050581
3	611	AMELIA LANDINGS POA	2328	SADLER RD 3E	066922	050581
3	611	AMELIA LANDINGS POA	2328	SADLER RD 3F	066924	050581
3	611	AMELIA LANDINGS POA	2328	SADLER RD 4A	066926	050581
3	611	AMELIA LANDINGS POA	2328	SADLER RD 4B	066928	050581
3	611	AMELIA LANDINGS POA	2328	SADLER RD 4C	066930	050581
3	611	AMELIA LANDINGS POA	2328	SADLER RD 4D	066932	050581
3	611	AMELIA LANDINGS POA	2328	SADLER RD 4E	066934	050581
3	611	AMELIA LANDINGS POA	2328	SADLER RD 4F	066936	050581
3	611	AMELIA LANDINGS POA	2328	SADLER RD 5B	066940	050581
3	611	AMELIA LANDINGS POA	2328	SADLER RD 5C	066942	050581
3	611	AMELIA LANDINGS POA	2328	SADLER RD 5D	066944	050581
3	611	AMELIA LANDINGS POA	2328	SADLER RD 5E	066946	050581
3	611	AMELIA LANDINGS POA	2328	SADLER RD 5F	066948	050581
3	611	BENGE, STEPHEN	2485	HIGH RIGGER RD	066983	059432
3	611	LINZY, DANA	2318	HIGHRIGGER CT	066984	052091
3	611	FINNEY, ELLEN S	2226	HIGH RIGGER CT	066985	053161
3	611	FURNIVAL, GEORGE	2214	HIGH RIGGER CT	066987	083564
3	611	REED, ROGER	2202	HIGHRIGGER CT	066988	058887
3	611	ELLIS, ROBERT E	2218	OFFSHORE DR	066989	082056
3	611	RUDOLPH, FRED J	2205	OFFSHORE DR	066990	053565
3	611	MACCLEAN, MARIA B	2217	OFFSHORE DR	066991	056772
3	611	GRAY, MARK	2219	OFF SHORE DR	066992	078350
3	611	AYERS, TIM	2743	LONGBOAT DR	066994	091556
3	611	HARRISON, FREDERICK C	2208	OFFSHORE DR	066996	083502
3	611	LAFEAR, TERRECA G	2192	HIGH RIGGER PL	066997	080863
3	611	HOBBY, KIRBY C	2194	HIGH RIGGER PL	066998	056133
3	611	FASHINGBAUER, DAVID	2193	HIGH RIGGER PL	066999	052233
3	611	WALKER, KEN	2191	HIGH RIGGER PL	067000	056018
3	611	HUSTON, JOHN K	2187	HIGH RIGGER PL	067001	055475
3	611	MACKIE, LAWRENCE	2182	OFFSHORE DR	067002	056323
3	611	ROBERTS, RICHARD B	2174	KETCH CT	067003	058393
3	611	ANDREW, JOHNS K	2164	KETCH CT	067004	077649

All Active Meter Rates 0600 to 0699 includes all Classes

Class	Rate	Customer Name	House No.	Street Name	BID No.	NID No.
3	611	MARTIN, THOMAS N	2163	KETCH CT	067005	059857
3	611	LANSAW, KENNETH R	2159	KETCH CT	067006	077823
3	611	GADDIS, GREGORY C	2145	KETCH CT	067007	089662
3	611	CONLEY, RONALD E	2141	KETCH CT	067008	076089
3	611	PICKARD, ROBIN	2140	OFF SHORE DR	067009	096999
3	611	DAVIS, RITA J	2122	OFF SHORE DR	067012	058541
3	611	GROFF, DAVIDA E	3453	1ST AVE	058099	052319
3	611	ZDANIS, C	2749	OCEAN OAKS DR N	094905	094965
3	611	TRESEDER, JEFF	1408	S SNAPPER LN	026562	055093
3	611	SHERMAN, STEVEN	1955	ANCHORAGE PL	095154	095672
3	611	WILLIAMS, MRS C	1214	FIR ST	018147	057413
3	611	FDNA BCH HOUSING AUTH	812	S 10TH ST	014849	053375
3	611	MCCARROLL, THOMAS R	2162	CALAIS LANE	089861	075738
3	611	FDNA BCH HOUSING AUTH	801	S 10TH ST	014810	053375
3	611	DAVIDSON, DOLLENE MONT	3520	1ST AVE	058058	052482
3	611	SCHETROMPF, JOHNNY K	858	LAGUNA DR	088735	071660
3	611	CLARK CANTRELL, DEBRA	603	S 6TH ST WATER	092361	081475
3	611	MARTIN, SCOTT	734	TARPON AVE WATER	091150	059220
3	611	PETZ, THOMAS A	1605	COVENTRY LANE	070315	071877
3	611	BLACKWELDER, LYNETTE	1906	RIDGEWOOD DR	079698	056634
3	611	STANDISH, WELLES	1908	SPRINGBROOK RD	079708	060337
3	611	LENLE, LEROY	1312	N PIKE LN	026541	056389
3	611	WHITE, WENDY	536	N FLETCHER	048689	088876
3	611	VILLANI, LYNNE M.	2039	VILLAGE LN	092404	072325
3	611	HEETER, THOMAS	2128	SPRINGBROOK RD	079757	059818
3	611	GEORGE M MURPHY	3957	1ST AVE	058089	053787
3	611	HARPER, PHYLLIS	2115	BELVEDERE AVE	026184	054349
3	611	BOWMAN, LARRY V	860	LAGUNA DR	088736	071879
3	611	SANDERS, GARY	2159	LAKESIDE DR E	079737	053683
3	611	LAVELLE, DONALD L	146	IBIS CT	079789	052566
3	611	WHITE, WENDY	535	OCEAN AVE WATER	048608	051234
3	611	MUCARO, SALVATORE	2811	TIDEWATER ST	093429	090639
3	611	CHIU, DR THOMAS	1800	S FLETCHER	053158	052848
3	611	MCKELDIN, JUNE	521	S 7TH ST WATER	014484	055850
3	611	PALMER, PATRICK	2408	1ST AVE #N	057991	075293
3	611	WALSH, FRED	1967	EBBTIDE CT	095158	094165
3	611	SHIVER SR, ISAAC	132	N 17TH ST	044121	054393
3	611	STEWART, JAMES A	2035	VILLAGE LN A	092403	054660
3	611	VIGH, DAVID	2018	VILLAGE LN	092402	088884
3	611	FDNA BCH HOUSING AUTH	725	S 10TH ST	014807	053375
3	611	FDNA BCH HOUSING AUTH	803	S 10TH ST	014811	053375
3	611	IRONS, BARBARA	2047	VILLAGE LN	092406	083771
3	611	FDNA BCH HOUSING AUTH	908	S 10TH ST	014846	053375
3	611	FDNA BCH HOUSING AUTH	926	S 10TH ST	014839	053375
3	611	FDNA BCH HOUSING AUTH	924	S 10TH ST	014840	053375
3	611	HUGHES, NAOMI L	2069	VILLAGE LN	093219	054820
3	611	MORRIS, C	917	WHITE ST	030325	051316
3	611	POPE, GLYNN	609	SO 9TH ST	014705	053927
3	611	SHIRLEY, STEPHEN	1311	BROOME ST	010389	097586
3	611	SURIANO, J	5	ILAN CIRCLE	043816	054540
3	611	CZERMANSKI, SANDY	2752	OCEAN OAKS DR N	092571	059178
3	611	BRITT, MRS J L	409	SO 16TH ST	025974	057449
3	611	MCCARTHY, SUSAN L	2043	VILLAGE LN A	092405	083696

All Active Meter Rates 0600 to 0699 includes all Classes

Class	Rate	Customer Name	House No.	Street Name	BID No.	NID No.
3	611	CARPENTER, ROBERT S	2331	1ST AVE APT B	092358	086979
3	611	FARRIS, JENCY	530	SO 7TH ST	014480	055113
3	611	DYSART, JOHN P	874	LAGUNA DR	088720	070184
3	611	ROGERS, WILLIAM G	322	S 6TH ST WATER	010650	060462
3	611	MACK, BARRY L	1103	FIR ST	017983	097834
3	611	FLEMING, JAMES W	2871	BREAKERS DR	094933	094053
3	611	STEVENS, ELIZABETH	2331	1ST AVE APT A	092357	087113
3	611	SHIVER, ROY	871	ATLANTIC VIEW DR	088734	087057
3	611	FUCHS, ERNEST P	2202	WILL HARDEE RD	070256	053244
3	611	HICKOX, THOMAS J	2212	WILL HARDEE RD	070257	099821
3	611	HUNTINGTON, DONNA J	2222	WILL HARDEE ROAD	070258	084412
3	611	ROSE, HARRY P	1810	CRESCENT RD	070261	054153
3	611	CLARK, DONNA O	1809	CRESCENT ROAD	070263	052628
3	611	MACDONALD, ELIZABETH	2052	VILLAGE LN	092398	053141
3	611	ABELS, ROSWITHA	905	N 15TH ST	092245	080301
3	611	SWAILS, HELEN H	2213	PENBROOK DR	070270	054198
3	611	DAVIS, RAY G	1571	INVERNESS RD	070273	058270
3	611	REECE, KEN	2943	TIDEWATER ST	095261	095338
3	611	CASE, DEBORAH L	1541	INVERNESS RD	070280	052353
3	611	ZENKER, DONNA	1531	INVERNESS RD	070281	052631
3	611	GIES, SCOTT	1532	INVERNESS RD	070282	059214
3	611	LEBLANC, JAMES A	1522	INVERNESS RD	070283	054657
3	611	COX, MARK	1521	INVERNESS RD	070284	056838
3	611	BEAN, AARON P	1511	INVERNESS RD	070285	050407
3	611	HOTARD, MAY C	1501	INVERNESS RD	070288	057035
3	611	SERRANO, RAMON	2311	SUSSEX DR	070290	074105
3	611	FRANZ, FRANCES R	2331	SUSSEX DR	070292	053462
3	611	ARMENTROUT, JACK	1503	CANTERBURY LANE	070295	054574
3	611	HAINES, FRANCIS	1524	CANTERBURY LN	070299	053471
3	611	HUDSON, GREGORY	1534	CANTERBURY LN	070300	053984
3	611	VICKERS, JOHN	1874	ANCHORAGE PL	095004	055609
3	611	DYER, EDITHLYN	2022	VILLAGE LN	092401	084432
3	611	CUNNINGHAM, STAN E	1703	CANTERBURY LN	070312	071202
3	611	WALKER, BILL	3105	S FLETCHER	057727	051075
3	611	DOUCETT, JACQUELINE	1535	COVENTRY LANE	070323	078566
3	611	KLEINOSKY, DON	1525	CONVENTRY LN	070324	052504
3	611	HOWSER, GARY	1526	CONVENTRY LN	070326	095520
3	611	VURNAKES, ALEX	2678	RACHEAL AVE	095092	097052
3	611	HARLESS, EDWARD S	1515	CONVENTRY LN	070329	053052
3	611	BLAND, R A	2341	SUSSEX LN	070331	058111
3	611	PURSER, VICKI	2401	SUSSEX LANE	070333	060091
3	611	COFFEY, B A	2411	SUSSEX LN	070334	050839
3	611	SILVA, SUSAN	1517	PENBROOK DR	070339	076717
3	611	BUSH, WENDELL	1537	PENBROOK RD SO	070343	060338
3	611	NASSAU TERMINALS	219	N 2ND ST	093098	057587
3	611	GALLARDO, LEANORE	318	S 6TH ST	010646	095252
3	611	KING, ROGER L	111	S 7TH ST	014547	085613
3	611	HILL, JAMES	1717	BROOME ST	044145	054785
3	611	VAN AMERINGEN, FRANK	2424	PENBROOKE DR E	070355	099331
3	611	BRANTLEY, KEITH	1532	LISA AVE	048817	083708
3	611	GRIFFITH, BILL	1721	INVERNESS RD	070438	051059
3	611	SWEAT, DALE L	1719	LISA AVE	048786	052066
3	611	MCGEE, FRANCIS J	1713	CANTERBURY LN	070361	053473

All Active Meter Rates 0600 to 0699 includes all Classes

Class	Rate	Customer Name	House No.	Street Name	BID No.	NID No.
3	611	KOVALCIK, AMY	1803	CANTERBURY LN	070362	095243
3	611	BESSETTE, JAMES L	2103	CANTERBURY LANE	070363	054809
3	611	MAY, BERTHA	1903	CANTERBURY LN	070364	050993
3	611	ROBERTS, WILSON J	2003	CANTERBURY LN	070365	060658
3	611	DUCK, NANCY	2345	WILL HARDEE RD	070367	095936
3	611	CARDENAS, RAFAEL	2355	WILL HARDEE RD	070368	058197
3	611	TAYLOR, ROBERT	2405	WILL HARDEE RD	070369	058799
3	611	HEYMANN JR, RONALD M	2415	WILL HARDEE RD	070370	082020
3	611	DANG, SINH	2425	WILL HARDEE RD	070371	059365
3	611	HAMILTON, SAM	2445	WILL HARDEE RD	070373	059124
3	611	MOORMAN, KELLY M	2108	WHITFIELD DR	070374	056002
3	611	FERRIS, PAUL B	2118	WHITFIELD RD	070375	057872
3	611	RHODES, BARBARA	2107	WHITFIELD LN	070376	050906
3	611	ZINSER, EDWARD J	2117	WHITFIELD LN	070377	053033
3	611	RUPPEL, DAWN	2128	WHITFIELD DR	070378	088168
3	611	YOUNGBLOOD, GEORGE	2138	WHITFIELD DR	070379	094959
3	611	EMMONS, ERNEST A	2127	WHITFIELD DR	070380	053232
3	611	WILLETTE, KENNETH J	2137	WHITFIELD DR	070381	086828
3	611	GABEHART, TERESA	2148	WHITFIELD LN	070382	084524
3	611	JONES, ANNETTE	2158	WHITFIELD LN	070383	058236
3	611	WERT, ROBERT	2147	WHITFIELD DR	070384	095415
3	611	SMITH, JENNIFER	2157	WHITFIELD LN	070385	095875
3	611	DRUMMOND, JOANNA J	2168	WHITFIELD DRIVE	070386	055280
3	611	PHILLIPS, LARRY C	2428	INVERNESS RD	070387	056232
3	611	SOBOTKA, SANDRA	2156	PURCELL DR	070389	094561
3	611	NAGLE, CHARLENE	2408	INVERNESS RD	070390	051552
3	611	HIGGINBOTHAM, CHARLIE	2358	INVERNESS RD	070391	051718
3	611	MONTGOMERY, MICHAEL R	2155	PURCELL LN	070392	072293
3	611	BURGESS, FRANCES G	2145	PURCELL DR	070393	053455
3	611	TERREY, ROBERT J	2135	PURCELL DR	070394	058691
3	611	GOOGE, JAMES	2146	PURCELL DR	070395	054766
3	611	BURNLEY, STUART	2136	PURCELL DR	070396	086024
3	611	BURNETT, MARTHA A	2125	PURCELL DR	070397	056888
3	611	TAYLOR, KELLY L	2115	PURCELL DR	070398	056001
3	611	CADDY JR, JOHN H	2126	PURCELL DR	070399	055436
3	611	VALENTINE, ROBERT L	2116	PURCELL DR	070400	058716
3	611	LY, LUAN	2105	PURCELL DR	070402	084069
3	611	RAMSEY, JOHN L	2104	CANTERBURY LN	070403	071302
3	611	DINKINS, RUTH E	2114	CANTERBURY LN	070405	059066
3	611	BAGGOTT, CHARLENE	2113	CANTERBURY LN	070407	051549
3	611	LEES, JANET	2123	CANTERBURY LN	070408	093359
3	611	BERRY, NANCY W	2133	CANTERBURY LN	070409	057567
3	611	HANNA, KAREN H	2124	CANTERBURY LN	070410	055887
3	611	CROTEAU, RICHARD R	2134	CANTERBURY LN	070411	058487
3	611	KIGHT, WES	2144	CANTERBURY LN	070412	060350
3	611	HALE, THOMAS E	2154	CANTERBURY LN	070413	084502
3	611	HERITAGE, DOROTHY B	2143	CANTERBURY LN	070414	052656
3	611	ANDERSON, ERIC	2153	CANTERBURY LN	070415	053222
3	611	COX, STEVE E	2348	INVERNESS RD	070416	059470
3	611	BENTLEY, FRED R	2338	INVERNESS RD	070417	053574
3	611	ZAJAC, THEODORE R	2328	INVERNESS RD	070418	059747
3	611	NORRIS, ROYCE	2318	INVERNESS RD	070419	059028
3	611	STURMER, ANNA	2308	INVERNESS RD	070420	050684

All Active Meter Rates 0600 to 0699 includes all Classes

Class	Rate	Customer Name	House No.	Street Name	BID No.	NID No.
3	611	CONNER, JAMES	2258	INVERNESS RD	070421	099188
3	611	SKINNER, STEVE	2171	INVERNESS RD	070422	059490
3	611	MAYO, WILLIAM E	2161	INVERNESS RD	070423	083765
3	611	COLEMAN, KIMBERLY J	2152	INVERNESS RD	070425	056125
3	611	NESHEIM, MIKE E	2142	INVERNESS RD	070426	057241
3	611	KILLEN, MELANIE W	2151	INVERNESS RD	070427	057052
3	611	DAMATO, JENNIFER	2141	INVERNESS RD	070428	055116
3	611	BOATRIGHT, WALTER L	2131	INVERNESS RD	070429	060271
3	611	QUINN, EDWARD S	2132	INVERNESS RD	070430	053055
3	611	WILLIAMSON, ROBERT L	2122	INVERNESS RD	070431	058719
3	611	CYR, PAUL J	2112	INVERNESS RD	070432	057910
3	611	JOHN BUBENIK	2102	INVERNESS RD	070433	055348
3	611	LESOINE, DALE	2111	CAPTAIN KIDD DR	070434	079910
3	611	THOMASON, JOSEPH D	2232	WILL HARDEE ROAD	070435	055694
3	611	MUIR, ROBERT C	3052	PERSIMMON CIR	095195	096565
3	611	CAVENDER, THOMAS I	868	ATLANTIC VIEW DR	053389	071204
3	611	GIEDRYS, ALEX	1458	S 6TH ST	062273	050478
3	611	NASSAU DRY CLEANING, INC	2154	SADLER RD	070462	069842
3	611	FOGLE, JAY F	2247	RYAN ROAD	070463	055035
3	611	MARSH SR, JACK A	2251	RYAN RD	070464	089944
3	611	MARLOW, NANCY J	2263	RYAN RD	070465	057549
3	611	HALL, CARLIN L	2319	RYAN RD	070466	051407
3	611	BABIN, HERBERT J	2335	PIRATES BAY DR	070467	054260
3	611	LOPATA, JOHN	2345	PIRATES BAY DRIVE	070468	055494
3	611	MIDDAUGH, ROBERT E	2355	PIRATES BAY DR	070469	058635
3	611	TARDIFF, DEBRA	2358	CAPTAIN KIDD DR	070470	095108
3	611	RHOADES, DANIEL G	2346	CAPTAIN KIDD DR	070471	052105
3	611	MEEKS JR, WALTER A	2334	CAPTAIN KIDD DR	070472	083754
3	611	FERRELL, RONALD Z	2322	CAPTAIN KIDD DR	070473	058972
3	611	SPRINGER, THOMAS E	2310	CAPTAIN KIDD DR	070474	059797
3	611	COIA JR, JOHN A	2270	CAPTAIN KIDD DR	070475	055323
3	611	GLEASON, ROBERT S	2262	CAPTAINS KIDD DR	070476	058774
3	611	SMITH, CHARLES H	2250	CAPTAIN KIDD DR	070477	051627
3	611	KENNEDY JR, ROBERT A	2229	CAPTAIN KIDD DR	070478	058554
3	611	NEWLIN, REX W	2219	CAPTAIN KIDD DR	070479	058354
3	611	RICH, YVONNE V	2209	CAPTAIN KIDD DR	070480	060701
3	611	KISOR, JAY G	2159	CAPTAIN KIDD DR	070481	055036
3	611	WASSON, WILLIAM P	2149	CAPTAIN KIDD DR	070482	060558
3	611	SMITH, ELWYN	2139	CAPTAIN KIDD DR	070483	068833
3	611	BURLING, DONALD J	2129	CAPTAIN KIDD DR	070484	052558
3	611	KELLEHER, ROXANNE M	2211	CAPTAIN KIDD DR	070486	059004
3	611	TIMPE, CAROLYN	2221	CAPTAIN KIDD DR	070487	096479
3	611	CAVALLO, MARIE	2130	CAPTAIN KIDD	070488	096464
3	611	EMERY, ED	2140	CAPTAIN KIDD	070489	052961
3	611	MICHAELIS, SHERRY	2160	CAPTAIN KIDD DR	070491	059318
3	611	FERGUSON, DAVID	2210	CAPTAIN KIDD DR	070492	052234
3	611	MARILYN FILLION	2220	CAPTAIN KIDD DR	070493	056801
3	611	ELLISON, BUENA K	2230	CAPTAIN KIDD DR	070494	051253
3	611	LADSON, JUDY	2265	CAPT KIDD DR	070495	055816
3	611	MARRERO, CARMITA	2315	CAPTAIN KIDD DR	070496	085466
3	611	HUGHES, DANIEL J	2327	CAPT KIDD DR	070497	052112
3	611	TIFFT, BARBARA	2339	CAPTAIN KIDD DR	070498	089594
3	611	SWARINGEN, JAMES B	2351	CAPTAIN KIDD DR	070499	098202

All Active Meter Rates 0600 to 0699 includes all Classes

Class	Rate	Customer Name	House No.	Street Name	BID No.	NID No.
3	611	GILLUM, GARY L	2367	CAPTAIN KIDD DR	070500	075195
3	611	MACKOWSKI, JIM A	2405	PIRATES BAY DR	070502	055206
3	611	JOHNSEN, JEFFREY K	2417	PIRATES BAY DR	070503	055105
3	611	LAY, DONALD O	2429	PIRATES BAY DR	070504	052578
3	611	BAYACAL, ELI N	2441	PIRATES BAY DR	070505	053111
3	611	ANDERSON, RICHARD A	2453	PIRATES BAY DR	070506	058372
3	611	COUCH, JR, HARVEY	2465	PIRATES BAY DR	070507	054164
3	611	SOLBERG, MARK K	2477	PIRATES BAY DR	070508	056847
3	611	BARON, FREDERICK T	2489	PIRATES BAY DR	070509	053594
3	611	ALBRITTON, REBA	2501	PIRATES BAY DR	070510	090731
3	611	BROWN, ELIZABETH W	2525	PIRATES BAY DR	070512	077064
3	611	SZABO, KATHY	2537	PIRATES BAY DR	070513	055956
3	611	HANSEN, GEORGE	2552	PIRATES BAY DR	070515	053766
3	611	MARTIN, LESLIE T	2549	PIRATES BAY DR	070516	056405
3	611	MEIERDIERCK, JOHN E	2561	PIRATES BAY DRIVE	070517	055399
3	611	FULFORD, DAVID	2573	PIRATES BAY DR	070518	052235
3	611	MORGAN, JAMES P	2585	PIRATES BAY DR	070519	054871
3	611	MACKINSON, DAVID	2564	PIRATES BAY DR	070520	088294
3	611	MOWRER, MICHAEL J	2576	PIRATES BAY DR	070521	057158
3	611	HOPKINS, WILLIAM	2597	PIRATES BAY DR	070522	074378
3	611	GREEN, GREGORY L	2633	PIRATES BAY DR	070523	053987
3	611	BOSWELL, JOSEPH	2604	PIRATES BAY DR	070524	055683
3	611	ZENTZ, JAMES F	2628	PIRATES BAY DR	070525	054754
3	611	NOBLE, RECHE	2645	PIRATES BAY DR	070526	058326
3	611	OSBOURNE JR, GEORGE D	2657	PIRATES BAY DR	070527	053742
3	611	HEADLEY, ELSIE A	2669	CAPTAIN HOOK DR	070528	053182
3	611	RINGEL, R H	2526	CAPTAIN HOOK DR	070529	058140
3	611	COVINGTON, DOLORES	2504	CAPTAIN HOOK DR	070530	052485
3	611	JONES, JOYCE	2502	CAPTAIN HOOK DR	070531	092124
3	611	HAMILTON, JOHN	2500	CAPTAIN HOOK DR	070532	096092
3	611	BEHRENHAUSEN, DIANE	2497	CAPTAIN HOOK DR	070533	052455
3	611	ROBLEY, MICHAEL A	2495	CAPTAIN HOOK DR	070534	074213
3	611	SYLVESTER, ROBERT L	2493	CAPT HOOK DR	070535	058714
3	611	JOHNSON, SARA A	2496	CAPT HOOK DR	070536	059185
3	611	LILLO, SAMUEL R	2494	CAPTAIN HOOK DR	070537	059144
3	611	GORSKI, WILLIAM	2491	CAPTAIN HOOK DR	070538	060467
3	611	KASTENSMIDT, JENNIFER	2489	CAPTAIN HOOK DR	070539	095866
3	611	HEYL, HARRY	2492	CAPTAIN HOOK DR	070540	054143
3	611	RACZYNSKI, JUDI	2490	CAPT HOOK DR	070541	084139
3	611	BECKHAM, WALTER M	2488	CAPTAIN HOOK DR	070542	060273
3	611	LONG, DOUGLAS M	2486	CAPTAIN HOOK DR	070543	093656
3	611	PRUDOT, JOHN	2468	PIRATES BAY	070544	055556
3	611	MCCOMB, GERELD	2442	PIRATES BAY DR	070545	053862
3	611	STAMETS, DONALD W	2430	PIRATES BAY DR	070546	077408
3	611	MASON, STEPHEN M	2418	PIRATES BAY DR	070547	059447
3	611	WEAVER, JOHN R	2392	PIRATES BAY DR	070549	055574
3	611	WHELAN, CHRISTOPHER	2380	PIRATES BAY DR	070550	051809
3	611	KLINE, PAMELA A	2368	PIRATES BAY DR	070552	057769
3	611	SHANE, ROBERT W	2356	PIRATES BAY DR	070553	058823
3	611	DANKER, ROBERT S	2342	PIRATES BAY DR	070554	079378
3	611	HESTAND, KAREN C	2330	PIRATES BAY DR	070555	055882
3	611	WILTFANG, RICHARD	2298	PIRATES BAY DR	070556	058525
3	611	HOUSTON, KENNETH R	2284	PIRATES BAY DR	070558	056071

All Active Meter Rates 0600 to 0699 includes all Classes

Class	Rate	Customer Name	House No.	Street Name	BID No.	NID No.
3	611	SNARPONIS, JOSEPH	2272	PIRATES BAY DR	070559	074825
3	611	HESS, LOUIS	2260	PIRATES BAY CT	070560	056579
3	611	MINTER, VICTORIA	2248	PIRATES BAY DR	070561	086104
3	611	CRIPPS JR, JOHN	2226	RYAN RD	070562	055373
3	611	GUTHMAN, RAOUL	2240	RYAN RD	070563	058265
3	611	BRIDGES, DANNY	2214	RYAN ROAD	070564	052144
3	611	EGANS BLUFF III		ENTRANCE ISL E B EAST	070570	053085
3	611	OLIVER, JAMES F	2974	PARK SQUARE PL	070571	054752
3	611	STEWART, HENRY L	2966	PARK SQUARE PL	070572	070969
3	611	SCHAEFER, CHARLES A	2220	BERKLEY CT	070573	051562
3	611	BURCH, PATTI C	2215	BERKLEY CT	070574	057863
3	611	THOMPSON, COURTNEY	2205	BERKLEY CT	070575	051968
3	611	POOLE JR, H PRICE	2202	ASHLEY CT	070576	054067
3	611	FERREIRA, ROBERT	2205	ASHLEY CT	070578	058649
3	611	LANE MASHBURN	2900	PARK SQUARE PLE	070579	056220
3	611	SCHOPF, CHARLES H	2898	PARK SQUARE PL E	070580	051626
3	611	WILLIAMS, DAVID J	2880	PARK SQUARE PL	070581	094208
3	611	JOHNS, CLAUDE J	2896	PARK SQUARE PL E	070582	051862
3	611	MUSE, PAUL R	2890	PARK SQUARE PL E	070583	057935
3	611	LEMIEUX, ALLAN P	2882	PARK SQUARE PL E	070584	050516
3	611	GRAEWE, NORMAN	2874	PARK SQUARE PL E	070585	090038
3	611	CORBETT, THOMAS T	2867	PARK SQUARE PL E	070586	059871
3	611	WINSTON, JOE	2857	PARK SQUARE PL	070587	055313
3	611	O'HAGAN, JAMES L	2849	PARK SQ PL E	070588	054823
3	611	LEMERY, AMY L	2854	PARK SQUARE PL E	070589	050609
3	611	JERRY KIGHT	2832	PARK SQUARE PL	070590	055162
3	611	TODD, TOM R	2828	PARK SQUARE PL E	070591	059946
3	611	KUMAR, VINOD	2831	PARK SQ PL E	070592	060115
3	611	BENZEL, JAMES F	2814	PARK SQUARE PL E	070594	054744
3	611	PROSSWIMMER, ALAN	2799	PARK SQUARE PL E	070596	050454
3	611	COX JR, GROVER C	2778	PARK SQUARE PL E	070597	053998
3	611	PASIEKA, JOHN F	2782	PARK SQUARE PL E	070598	055416
3	611	GRAHAM, JUDITH R	2781	PARK SQUARE PL E	070599	055802
3	611	YOUNG, ALAN L	2785	PARK SQUARE PL	070600	090925
3	611	MCGRATH, JOHN D	2786	PARK SQUARE PL	070601	055382
3	611	PENHOLLOW, RICHARD A	2790	PARK SQUARE PL E	070602	058384
3	611	TUCKER, JAMES A	2789	PARK SQUARE PL	070603	054663
3	611	DUBA, STEPHEN C	2793	PARK SQUARE PL	070604	075071
3	611	VANETTA, GEORGE R	2805	PARK SQUARE PL	070606	053800
3	611	WANG, HSUI-CHENG	2817	PARK SQ PL	070607	054332
3	611	STEELE, JOHN H	2829	PARK SQUARE PL	070608	055446
3	611	TOWEY, JOHN B	2833	PARK SQUARE PL	070609	055340
3	611	HOLLEY, JERRY C	2847	PARK SQUARE PL	070610	055148
3	611	BRULAND, JAMES A	2153	BRITTANY CT	070611	054648
3	611	BAKER, HENRY A	2163	BRITTANY CT	070612	054216
3	611	MURRAY, PATTY L	2170	BRITTANY CT	070614	094277
3	611	SANDERS, CAPT. FRANK	2158	BRITTANY CT	070615	051368
3	611	JOHNSON, GAIL	2850	PARK SQUARE PL	070617	086600
3	611	CHASTINE, JOHN H	2855	PARK SQUARE PL	070618	093531
3	611	MOREAU, JAMES	2869	PARK SQUARE PL	070619	086698
3	611	WALTERS, KENNY	2862	PARK SQUARE PL	070620	056082
3	611	DUBOSE, PATRICIA	2870	PARK SQUARE PL	070621	098750
3	611	BEATTIE, DAVID	2877	PARK SQUARE PL	070622	079802

All Active Meter Rates 0600 to 0699 includes all Classes

Class	Rate	Customer Name	House No.	Street Name	BID No.	NID No.
3	611	HIPPE, RANDALL J	2883	PARK SQUARE PL	070623	058243
3	611	LOYD, BARRY	2895	PARK SQUARE PL	070624	094673
3	611	WRIGHT, ANNA M	2901	PARK SQUARE PL	070625	050679
3	611	MICHAEL, LAURENCE D	2907	PARK SQUARE PL	070626	056290
3	611	HILDEBRAND, RICHARD A	2915	PARK SQUARE PL	070627	058380
3	611	MIKULSKI, STEFAN S	2921	PARK SQUARE PL	070628	059420
3	611	HEATH, CHARLES W	2925	PARK SQUARE PL	070629	051707
3	611	IGUINA, KATHIE	2939	PARK SQUARE PL	070630	055926
3	611	FORBES, ARTHUR E	2953	PARK SQUARE PL	070631	050786
3	611	ARNOLD, RICHARD J	2965	PARK SQUARE PL	070632	058444
3	611	STOTZNER, WILLIAM T	2977	PARK SQUARE PL	070633	060610
3	611	GARCIA-ALLEN, KARIN T	2133	LAURA LEIGH CT	070634	095412
3	611	MILUTIS, RAYMOND	2129	LAURA LEIGH CT	070635	093291
3	611	VANBIBBER, JOE	2130	LAURA LEIGH CT	070636	055311
3	611	WILLIAMS, RALPH	2136	LAURA LEIGH CT	070637	058233
3	611	HARRELL, SHAUN D	2152	LAURA LEIGH CT	070638	085725
3	611	ROBERTS, SYLVESTER	2659	LE SABRE PL	070653	059609
3	611	HOMES, PANITZ	2869	BREAKERS DR	070654	057786
3	611	ZABOREK, EDWARD F	2613	LE SABRE PL	070655	068390
3	611	WILLIAMS, DAWN	2521	LA SABRE PL	070657	052330
3	611	GRONDIN, PETE J	2512	LE SABRE PL	070658	090234
3	611	PAINE, TOM M	2720	EASTWIND DR	070659	073235
3	611	GOSNELL, VALERIE A	1960	WINDSWEPT OAK LN	070660	096064
3	611	RODRIGUEZ, AUDREY	2638	LE SABRE PL	070661	050825
3	611	SAPP, PHILIP A	2911	EASTWIND DR	070662	058039
3	611	CHAPMAN, MARK	2660	LE SABRE PL	070663	056836
3	611	ROGSTAD, RYAN K	2915	BREAKERS DR	070665	070602
3	611	DAVIS, A LEE	2922	BREAKERS DR	070666	050383
3	611	BELZ, JUDY	2120	CALAIS LN	070670	072289
3	611	WALLACE, JOSEPH L	2124	CIERA LN	070673	055722
3	611	LARIOSIA, AUGUSTIN	2130	CIERA LN	070674	050830
3	611	LOPEZ, MINERVA	2142	CIERA LN	070675	057285
3	611	CANTINI, DONALD M	2158	CIERA LN	070676	052570
3	611	ANKERSEN, JUDITH H	2157	LUMINA CT	070677	055798
3	611	SKINNER, MICHAEL W	2143	LUMINA CT	070678	057218
3	611	WOICIECHOWSKI, PETER	2129	LUMINA CT	070679	058026
3	611	EASON, ELIZABETH F	2115	LUMINA CT	070680	082787
3	611	VALENTINE, RICHARD O	2107	LUMINA CT	070681	093090
3	611	HOAG, GREGG	2104	LUMINA CT	070682	053980
3	611	GAGNE, EDWARD G	2116	LUMINA CT	070683	053017
3	611	BERGMAN, DONALD A	2128	LUMINA CT	070684	052524
3	611	MASON, JOAN	2132	LUMINA CT	070685	055269
3	611	TERKEUST, MELVIN E	2144	LUMINA CT	070686	057074
3	611	LYNCH, CHUCK	2156	LUMINA CT	070687	082876
3	611	DORRIETY, RON	2153	TAURUS CT	070688	058906
3	611	FRATUS, CARMELA	2133	TAURUS CT	070690	067932
3	611	HOLLIS, JOHN P	2117	TAURUS CT	070691	055535
3	611	STANN, CHERYL C	2101	TAURUS CT	070692	051739
3	611	MOSLEY, KRISTA	2118	TAURUS CT	070695	087005
3	611	PEARSON, KENNETH	2126	TAURUS CT	070696	056067
3	611	MELUGIN, MAUREEN	2134	TAURUS CT	070697	057018
3	611	KNERR, BILL	2140	TAURUS CT	070699	051065
3	611	PETZOLD, GEORGE F	2154	TAURUS CT	070700	053758

All Active Meter Rates 0600 to 0699 includes all Classes

Class	Rate	Customer Name	House No.	Street Name	BID No.	NID No.
3	611	SOWELL, NELLIE	2162	TAURUS CT	070701	068666
3	611	DERINGER, LISA	2170	TAURUS CT	070702	093213
3	611	DOBSON, CHARLES M	2178	TAURUS CT	070704	051655
3	611	MISIASZEK, CATHY	2658	CAPRICE LN	070705	051517
3	611	WOODS, J D	2650	CAPRICE LN	070706	054457
3	611	MANDRICK, JOHN	2638	CAPRICE LN	070707	081823
3	611	ODOM, OSCAR	2626	CAPRICE LN	070709	057734
3	611	HARRIS, JAMES E	2614	CAPRICE LN	070710	054726
3	611	FISCHER, GLENN D	2548	CAPRICE LN	070711	053910
3	611	TAYLOR, BONNIE M	2524	CAPRICE LN	070712	051144
3	611	WOLLER, SANDIE	2512	CAPRICE LN	070713	076367
3	611	BOWLES, DAVID	2500	CAPRICE LN	070714	052201
3	611	MORROW, ROBERT F	2511	CAPRICE LN	070715	058644
3	611	EDWARDS, DEBORAH K	2517	CAPRICE LN	070716	067807
3	611	HOSKINS, JANE G	2525	CAPRICE LN	070717	054970
3	611	CRANE, RALPH	2163	CIERA LN	070719	058204
3	611	REGOLI, BRUNO	2141	CIERA LN	070720	051235
3	611	SUMMEROUR, JEFF	2139	CIERA LN	070721	096871
3	611	MONTGOMERY, HERBERT	2115	CIERA LN	070723	054268
3	611	CAMP, JAMES O	1919	REATA LN	070725	054862
3	611	WALDRON, HELEN P	1911	REATA LN	070726	054205
3	611	KRUER, SCOTT	1916	REATA LN	070727	059219
3	611	MANSON, KEITH A	1908	REATA LN	070728	055979
3	611	ESCKILSEN, BRIAN	1820	REATA LN	070729	087218
3	611	EASON, PATRICIA	1812	REATA LN	070730	096241
3	611	WALTERS, ANGELA	1821	REATA LN	070731	097246
3	611	CORCORAN, CLARA	1813	REATA LN	070732	051836
3	611	NORMAN, JAMES B	1905	REATA LN	070733	054674
3	611	MUIR, GWEN A	1721	REATA LN	070734	054010
3	611	BARNES, JEFF D	1804	REATA LANE	070735	080652
3	611	CAUSEY, JOSEPH M	2602	DELOREAN ST	070737	055724
3	611	SAMORANSKI, JEFF	1719	DELOREAN ST	070738	055089
3	611	SWAN, STEVEN G	1709	DELOREAN CT	070739	059505
3	611	LEE, DAVID K.	1706	DELOREAN CT	070740	085887
3	611	SMITH, JOHN R	2543	DELOREAN ST	070741	099023
3	611	CAMPBELL, PATRICIA A	2603	DELOREAN ST	070742	057803
3	611	DEDMOM, ELIZABETH A	2610	DELOREAN DR	070743	053119
3	611	DUBE, RICK	2618	DELOREAN ST	070744	092700
3	611	CERULLO, EUGENE	2626	DELOREAN ST	070745	053283
3	611	CARLA O'LEARY	2611	DELOREAN ST	070746	052310
3	611	TAKER, TINA M	2619	DELOREAN ST	070747	070597
3	611	DRIVER, JONI D	2627	DELOREAN ST	070748	055665
3	611	CARTER, BLAKE R	2635	DELOREAN ST	070749	074689
3	611	JOHNSON, STEVE P	2634	DELOREAN ST	070750	079835
3	611	HAMMETT, JANELLE	2642	DELOREAN DR	070751	076136
3	611	ALVAREZ, DARCY R	2650	DELOREAN ST	070752	052156
3	611	GARDINER, TAMMY M	2658	DELOREAN ST	070753	059662
3	611	SHEPPARD, JOHN P	2645	DELOREAN ST	070754	055542
3	611	LOVEALL, BRECK A	2651	DELOREAN ST	070755	051166
3	611	WALL, JOHN F	2659	DELOREAN ST	070756	055418
3	611	GREER, DEBRA	2667	DELOREAN ST	070757	089014
3	611	MORTENSON, WAYNE	2666	DELOREAN ST	070758	060322
3	611	HAWORTH JR, FRED E	2614	DELOREAN ST	070759	053560

All Active Meter Rates 0600 to 0699 includes all Classes

Class	Rate	Customer Name	House No.	Street Name	BID No.	NID No.
3	611	MCCONAUGHEY, HAROLD	2776	LASER CT	070760	054118
3	611	SATTERLY, JOHN M	1818	LASER CT	070761	055507
3	611	ZIMMERMAN, SHELLY	1814	LASER CT	070762	093558
3	611	LUMAN, ROBERT J	2675	DELOREAN ST	070763	058685
3	611	HARRIS, MICHAEL M	2705	DELOREAN ST	070765	057171
3	611	SCHROEDER, ERIK W	2713	DELOREAN ST	070766	053231
3	611	RESWEBER, STEVEN	1724	LASER CT	070768	080542
3	611	ADKINS, DOUGLAS T	1805	STERLING LN	070769	052707
3	611	LEWIS, CAL	2721	DELOREAN ST	070770	051351
3	611	OSTEEN, MEVELYN	2729	STERLING CT	070771	057097
3	611	YOUNG, RANDAL	2737	STERLING CT	070772	058240
3	611	BEAN, ANGELA M	2745	STERLING CT	070773	050646
3	611	PHILLIPS, CHRIS	2757	STERLING CT	070774	051766
3	611	CURTIS, GREGORY A	2760	STERLING CT	070775	097037
3	611	WEST, DANIEL G	2758	STERLING CT	070776	052106
3	611	LOHMAN, RICHARD A	2754	STERLING CT	070777	058382
3	611	HELTON, H NEIL	1726	STERLING LN	070778	054065
3	611	HOUSE, LANCE	1804	STERLING LN	070779	056217
3	611	SINCLAIR, BRIAN	1812	STERLING LN	070780	096602
3	611	CHAPMAN JR, GEORGE	1819	STERLING LN	070782	053738
3	611	BAYLOR, NANCY M	1820	STERLING LN	070783	057555
3	611	DALTON, R W	1827	STERLING LN	070785	058173
3	611	GILES JR, THEODORE R	2705	BENZ PL	070786	059746
3	611	TORR, MICHAEL D	1912	STERLING LN	070787	057120
3	611	WATKINS, GARY S	1918	STERLING LN	070789	053682
3	611	MORRELL, CHARLES	1920	STERLING LN	070790	088718
3	611	RAHISER, GERALD	1923	STERLING LN	070791	053851
3	611	BARNES, GLENN	2678	BENZ PLACE	070792	053907
3	611	AUSTIN, PAM J	2664	BENZ PLACE	070793	057766
3	611	SPIVEY, DRUCILLA	2652	BENZ PLACE	070794	052867
3	611	FISHER, JOSEPH M	2648	BENZ PLACE	070795	055725
3	611	THRIFT, JOE	2640	BENZ PLACE	070796	055308
3	611	FROEHLICH, ROBERT P	2632	BENZ PLACE	070797	058759
3	611	NORHEIM, RHONDA	2624	BENZ PL	070798	075932
3	611	FULLINGTON, HUGH A	2357	1ST AVE B	092850	090974
3	611	BURNS, ANN	2616	BENZ PL	070800	050663
3	611	LODGE, BRUCE	2608	BENZ PLACE	070801	051230
3	611	PRINCE, CLIFFORD	2605	BENZ PL	070802	051031
3	611	SAGE, ROBERT A	2613	BENZ PLACE	070803	086569
3	611	CHAMBLISS, LARRY	2621	BENZ PLACE	070804	056234
3	611	PHILLIPS, P.E.	2629	BENZ PL	070805	073890
3	611	HANCOCK, MICHAEL E	2637	ACURA CT	070806	081556
3	611	BEAN, BARBARA	2645	ACURA CT	070807	050876
3	611	BARCLAY, C D	2653	ACURA CT	070808	051283
3	611	BARCLAY, CAROLYN	2661	ACURA CT	070809	051461
3	611	ALBERTA, TIM	2677	BENZ PL	070810	059884
3	611	WECHSLER, HOWARD E	2687	BENZ PL	070811	076971
3	611	FOWLER, ROGER W	2685	BENZ PL	070812	058891
3	611	YEOMAN, GEORGE	2754	EASTWIND DR	070813	071631
3	611	ASSOC, OCEAN REACH OWNERS		OCN REACH LN ENT ISL	070814	057696
3	611	STEVE HEAD CONST	3053	1ST AVE A	096116	059476
3	611	EGANS BLUFF EAST HOMEOWNERS		ARBOURS ENT SIGN	096212	093063
3	611	POIRIER, JEFF	1502	CANOPY DR	079460	097446

All Active Meter Rates 0600 to 0699 includes all Classes

Class	Rate	Customer Name	House No.	Street Name	BID No.	NID No.
3	611	BLDRS, ATLANTIC	1559	CANOPY DR	096425	050818
3	611	MCNULTY, MARGARET R	2405	VIA DEL REY	079535	056755
3	611	PHOENIX WLK HOMEOWNERS		ZACHARY CT HOUSE METER	079499	058060
3	611	FORREST, ROBERT B	1506	CANOPY DR	096424	099241
3	611	BOUNDS, MRS BILLY J	2189	SADLER RD	066823	068562
3	611	STEVE HEAD CONST	2468	1ST AVE APT B	096190	059476
3	611	HASKELL, MILDRED	2757	OCEAN DR WTR	058251	079429
3	611	CUSTOM HOMES BY, BRYAN LENDRY	1805	LAKE PARK DR	095399	067468
3	611	HOGAN, DON	833	OCEAN AVE	048635	052502
3	611	CUSTOM HOMES BY, BRYAN LENDRY	2717	SEA GROVE LN	096477	067468
3	611	ALMAND DAVIS BLDRS	2705	ROBERT OLIVER AVE	096455	071257
3	611	PAYTON, BERTHA L	923	S 13TH ST	018187	050991
3	611	ULMER, DIANE LEE	2751	OCEAN OAKS DR N	090307	098032
3	611	BROST, KERRI	2879	TIDEWATER ST	095262	095317
3	611	COPT, TERI	631	TARPON AVE #6312	049182	059686
3	611	CRISP, PAULA M	308	N 14TH ST	030120	057957
3	611	HOWARD, DAVID C	314	N 5TH ST	010266	052207
3	611	WILLIAMSON, MARILYN	11 & 12	JASMINE PLACE WATER	021812	056810
3	611	JOYNER, DONALD J	2054	OAK MARSH DR	030275	084856
3	611	EVANS, DAVID J	715	AMELIA CIRCLE	030167	052251
3	611	SEESHOLTZ, ELIZABETH J	607	AMELIA CIRCLE	030169	070191
3	611	CHASE, ROBERT J	2435	WILL HARDEE RD	070372	058681
3	611	CUSTOM HOMES BY, BRYAN LENDRY	1601	PARK AVE	095938	067468
3	611	DAVIS, MARVIN RAY	789	MAGNOLIA RD	066523	058267
3	611	PILCH, TONYA	426	SO 6TH ST	010673	059980
3	611	FLANAGAN, JULANNE	2174	TALBOT CT	026240	055827
3	611	MATHIS, JILL	2	JASMINE PLACE	021825	099905
3	611	HARDEE, DAVID B	1224	S 8TH ST	062248	052191
3	611	ASTURRIZAGA, CARL A	2745	RACHEAL AVE	095093	051375
3	611	VALERA, CATHERINE	2606	1ST AVENUE	058014	093536
3	611	SYKES, LOUISA E	1917	SEA OATS AVE	093561	089688
3	611	MAY, MITCHELL A	1505	BROOME ST	044050	057296
3	611	LOWDENSLAGER JR, VERNON	202	LIGHTHOUSE CIR	096120	094391
3	611	HOLLOWAY, SHARON	408	STANLEY DR	043833	059280
3	611	HERMANN, MARILYN	2150	CAPT KIDD DR	070490	075106
3	611	VAUGHN, BRIAN	2418	1ST AVE N APT	057993	096635
3	611	COURSON, KARL	1293	CLINCH DR	062347	055903
3	611	SIBLEY, NANCY	2804	FIRST AVE UP	058039	057566
3	611	STANFIELD, FRED	606	STANLEY DR	043812	053576
3	611	MCGLORY, JOSEPH E	2920	TIDEWATER ST	093599	085291
3	611	HARGRAVE, GERTI	2428	1ST AVE	057994	053866
3	611	HUNTER, KENNETH C	2741	OCEAN OAKS DR N	093320	082715
3	611	DEUBNER, DAVID	1409	S SNAPPER LN	026561	052221
3	611	LONG, J L	409	STANLEY DR	043831	054496
3	611	GUNDERSEN, TED	1919	ANCHORAGE PL	093857	090717
3	611	JEKYLL, THOMAS A	2158	NATURES GATE CT N	026459	059759
3	611	BROWN, J D	1503	BROOME ST	044049	054446
3	611	WORTH, RANZY	305	SO 6TH ST	010635	058264
3	611	MILLER, BEVERLY	2065	VILLAGE LN	093217	087931
3	611	VITO, JOSEPHINE	2079	B NATURES BEND DR	022138	055747
3	611	JACOBS, WILLIAM E	2602	LE SABRE PL	092997	086005
3	611	AUCK, DONNA	508	STANLEY DR	043823	052608
3	611	PALLAN, DENNIS A	203	LIGHT HOUSE CR	043913	052402

All Active Meter Rates 0600 to 0699 includes all Classes

Class	Rate	Customer Name	House No.	Street Name	BID No.	NID No.
3	611	LLEWELLYN, MEGHEN	2483	A 1ST AVE	058232	088146
3	611	HAIR, TONY	2638	GREGOR MCGREGOR	043956	059972
3	611	BAEZ, LUIS	2507	LE SABRE PL	091310	093953
3	611	GALLUP, BILL	1108	OLIVE ST	062241	051058
3	611	BLALOCK, MARY B	231	N 15TH ST	044027	056934
3	611	GRANT, DOROTHY	813	KELP ST	014611	077041
3	611	CANTINI, BRENDA S	2113	CALAIS LN	090443	077647
3	611	MARTIN, ROBERT A	926	NO 15TH ST	030224	058557
3	611	MCADAMS, KENNETH	2329	OFFSHORE CT	090822	077961
3	611	BELL, CHARLES A	2049	OAK MARSH	030266	096050
3	611	THOMAS, LAURIE	503	S 7TH ST	014491	067447
3	611	PINEIRO, EDUARD	1805	SEA OATS AVE	089807	096159
3	611	PONTIUS, MARY ELLEN	2519	A 1ST AVE	058237	099575
3	611	JONES, BOBBY	920	NO 15TH ST	030223	051131
3	611	BENJAMIN, THERESA	224	DIVISION ST	018014	059749
3	611	ANDERSON, JAMES E	673	GROVE PARK CR	074677	054718
3	611	STONE, C A	2159	NATURES GATE CT S	026446	051271
3	611	FRENCH, PETE	1502	BROOME ST	044061	084040
3	611	BALL, CAROL A.	2810	S FLETCHER AVE	057170	086941
3	611	HADDOCK, MR R	506	S 7TH ST	014489	057380
3	611	STUCKI, WIL	2825	ROBERT OLIVER AVE	089826	078194
3	611	LEVALLEY, ROBERT O	2887	TIDEWATER ST	093891	090792
3	611	GRIFFIN, ROSALIND W	2951	TIDEWATER ST	093894	090277
3	611	MCGOWEN, JACKIE	1326	S 10TH ST	014882	054630
3	611	ADKINS, WILLIE M	21	S 18TH STREET	026100	060644
3	611	CRAIG, LAURIE	1324	S 6TH ST	062275	085542
3	611	DURDEN, MRS L R	804	NO 14TH ST	030190	057461
3	611	DUPERROUZEL, PETER E	2880	TIDEWATER ST	093889	090967
3	611	FDNA BCH HOUSING AUTH	1019	S 11TH ST	017944	053375
3	611	WILLIAMS, ROBERT	1904	LAKESIDE DR S	079716	082930
3	611	WILLIAMS, WESLEY	791	GROVE PARK CIR	074671	060355
3	611	BECK, DENNIS	767	GROVE PARK CR	074673	052404
3	611	NISSSEN, GREGORY C	691	GROVE PARK CR	074674	053983
3	611	HOLLOWAY, THOMAS L	685	GROVE PARK CR	074675	059842
3	611	TUCKER, KAREN	679	GROVE PARK CR	074676	070678
3	611	MCCLAIN, SANDRA R	667	GROVE PARK CR	074678	059168
3	611	WAGGAMAN, ROBERT	639	GROVE PARK CR	074681	058826
3	611	KETCHEM, JOHN T	653	GROVE PARK CR	074683	055600
3	611	BECK, BETTY L	664	GROVE PARK CR	074684	054444
3	611	LEE SR, GILBERT W	670	GROVE PARK CR	074685	053886
3	611	WHITING, THOMAS	688	GROVE PARK CR	074686	059880
3	611	BORIA, CARL J	750	GROVE PARK CR	074689	051385
3	611	SNYDER, VALERIE K	689	GROVE PARK CR	074690	060053
3	611	FOWLER, DAVID T	683	GROVE PARK CR	074691	079111
3	611	OBRIEN, MONTE F	677	GROVE PARK CR	074692	057313
3	611	SHERER, ROBERT	671	GROVE PARK CR	074693	058784
3	611	ROMER, ROBERT T	644	GROVE PARK CR	074694	058795
3	611	SHUBERT, WILLIAM	662	GROVE PARK CR	074695	060594
3	611	ASHCRAFT, CHRIS A	668	GROVE PARK CR	074696	051756
3	611	PEPLER, MARK	680	GROVE PARK CR	074698	056856
3	611	HICKEY, RONALD E	686	GROVE PARK CR	074699	058937
3	611	COPE, DAVID	768	GROVE PARK CR	074700	052215
3	611	PARK, KIMBERLY A	780	GROVE PARK CR	074701	054938

All Active Meter Rates 0600 to 0699 includes all Classes

Class	Rate	Customer Name	House No.	Street Name	BID No.	NID No.
3	611	BARTZ, JAMES	786	GROVE PARK CR	074702	054680
3	611	STIVERS, VAN	792	GROVE PARK CR	074703	060056
3	611	COLEMAN, MRS ANNE	717	S 14 TH ST	021621	057405
3	611	SHAW, RHONDA	1011	S FLETCHER AVE	096398	095396
3	611	HANCOCK, C EDWARD	2075	ORCA CT	026579	051291
3	611	GEORGE, PATSY S	128	N 13TH TERRACE	010388	057861
3	611	CUSTOM HOMES BY, BRYAN LENDRY		SEAGROVE ENT ISLAND IRR	096823	067468
3	611	SUCARA, GAROON	728	TARPON AVE APT B	096603	053646
3	611	SUCARA, GAROON	728	TARPON AVE APT A	096602	053646
3	611	KOPP, MARME	2724	S FLETCHER	057162	098443
3	611	GILCHRIST, EMILY B	1963	WINDSWEPT OAK LN	096817	097464
3	611	WARD, RICHARD B	822	VERNON ST	018175	097210
3	611	BAKER, DAWN	2799	ELIZABETH ST DWN	048799	083422
3	611	CUSTOM HOMES BY, BRYAN LENDRY	1874	CARNATION ST	096838	067468
3	611	CUSTOM HOMES BY, BRYAN LENDRY	1870	CARNATION ST	096843	067468
3	611	CUSTOM HOMES BY, BRYAN LENDRY	1866	CARNATION ST	096844	067468
3	611	CUSTOM HOMES BY, BRYAN LENDRY	1878	CARNATION ST	096842	067468
3	611	CUSTOM HOMES BY, BRYAN LENDRY	1882	CARNATION ST	096841	067468
3	611	PINKERTON, LORETTA M	845	ELLEN ST	048894	092068
3	611	CUSTOM HOMES BY, BRYAN LENDRY	2714	JEAN LAFITTE BLVD	096542	067468
3	611	TROSSBACH, MARIANNE	1875	ANCHORAGE PL	096696	089169
3	611	ROCHELEAU, MICHAEL	1945	SEA OATS AVE	096691	057193
3	611	EGANS BLUFF EAST HOMEOWNERS		CIERA LN ENT WATER	096774	093063
3	611	MINER, JAN	2536	LE SABRE PL	092288	054960
3	611	ROSSELL, PATRICIA	2351	SUSSEX LN	070332	095235
3	611	SAPP, BRENDA	2685	LE SABRE PL	092290	081931
3	611	EDWARDS, ROGER	2652	LE SABRE PL	092289	082825
3	611	PANOS, MARY	222	LIGHTHOUSE CIRCLE	043881	056995
3	611	DUTRA, JOHN	404	S 13TH ST	091309	078702
3	611	HAYNER, SAUNDER A	2903	TIDEWATER ST	095610	095202
3	611	ANDREWS, ALBERT	2750	EASTWIND DR	090856	078503
3	611	SASSENGER, DENNIS R	2135	OAK RIDGE DR	026385	052420
3	611	TOMLINSON, CHARLES	1889	LAKESIDE DR S	079713	051698
3	611	DEGARIS, KARL	2032	VILLAGE LN	090389	076435
3	611	BORIA, FRANK	1888	LAKESIDE DR NO	079684	053484
3	611	CASON, J M	515	N 14TH ST	030127	054504
3	611	MCCRANIE, RENEE	1613	CANTERBURY LANE	070309	058342
3	611	O'CONNOR, SHANNON	2446	LYNNDAL RD WATER	096855	083577
3	611	DUBOSE, ROMMIE	2190	LAKESIDE DR E	079743	091983
3	611	GEBRAYEL, PATRICK G	2107	CIERA LN	090842	083233
3	611	GREEN, ALBERTHA	119	N 11TH ST	010345	050473
3	611	ASHBROOK JR, H A	2106	PURCELL DR	070401	054019
3	611	ALLEN, AUDREY	1905	SEA OATS AVE	093972	050824
3	611	COTNER, MAUREEN M	901	N 15TH ST	093924	057016
3	611	CRIBB, IRA MAE	1010	S 10TH ST	014835	088350
3	611	HARVEY, VANDER	919	S 12TH ST	018095	060060
3	611	DAVIS, MARY ELLEN	1968	EBBTIDE CT	093971	093195
3	611	JULIAO, RICARDO	2976	1ST AVE A	092922	073037
3	611	LEONARD, GEORGE	2976	1ST AVE B	092923	092937
3	611	MOLANO, MARISSA N	2976	1ST AVE C	092924	056822
3	611	FLOOD, JOHN	2114	OAK RIDGE DR	026367	025421
3	611	TURNER, KATHY	313	S 5TH ST	010524	055958
3	611	CHATMAN, SUSIE	915	GUM ST DWN	014801	059586

All Active Meter Rates 0600 to 0699 includes all Classes

Class	Rate	Customer Name	House No.	Street Name	BID No.	NID No.
3	611	AMELIA LANDINGS POA	2328	SADLER RD 1D	066896	050581
3	611	CURTIS H LASSERRE	829	SO FLETCHER AVE	053079	051989
3	611	CURTIN, ANDREW J	1227	SO FLETCHER AVE	053113	050626
3	611	ADKINS, H T	1144	S FLETCHER	053195	073999
3	611	NEUMUELLER, JOSEF	2818	ROBERT OLIVER AVE	091322	080494
3	611	ULIK, GEORGE	4414	TITLEIST DR	093977	053819
3	611	KEAGY, JAMES	1885	LAKESIDE DR	079683	054805
3	611	NORRIS, RONALD L	3024	ROBERT OLIVER AVE	093257	089188
3	611	HEYTENS, PAUL J	2809	ROBERT OLIVER AVE	091323	089176
3	611	BREWER, PHYLLIS	1466	CLINCH DR	062108	058064
3	611	MILLIKEN, BILLY DEAN	318	BENJAMIN ST	030107	051087
3	611	HARDEE JR, MRS I W	21	N 15TH ST	044013	057444
3	611	LOVE, GLEAVES M	2835	ROBERT OLIVER AVE	089834	076812
3	611	LACOMBE, DONALD	2742	EASTWIND DR	090012	075750
3	611	EDWARDS, L L	1820	ASH ST	026109	056187
3	611	FINCHER, CHARLIE	1524	CALHOUN ST	044044	051717
3	611	SKARNULIS, PETER C	2804	ROBERT OLIVER AVE	091325	081127
3	611	KELLY, A R	2963	S FLETCHER APT B	091239	050392
3	611	POWELL, TIM	18	N 16TH ST	044074	059893
3	611	SIMPSON, STEVE R	118	NO 17TH ST	044122	059487
3	611	GRAZIER, VIRGINIA	216	S 7TH ST	014531	060130
3	611	CUSTOM HOMES BY, BRYAN LENDRY	1716	MCARTHUR ST	096887	067468
3	611	ALLEN, J R	2755	ROBERT OLIVER AVE	093093	088270
3	611	VENTER, PAUL	2871	TIDEWATER ST	096268	083660
3	611	BAILEY, ROBERT B	343	N FLETCHER WATER	049015	058566
3	611	POOLE, HARRY	2600	VIA DEL RAY RD	079495	054155
3	611	EUBANK, SUSIE	311	N 18TH ST	044153	059587
3	611	CUSTOM HOMES BY, BRYAN LENDRY	1801	PARK AVE	097037	067468
3	611	SILVERIO, THOMAS	3014	ROBERT OLIVER AVE	093258	089508
3	611	YOUNGER, DENSIE D	1711	INVERNESS RD	070269	052424
3	611	CUSTOM HOMES BY, BRYAN LENDRY	1886	CARNATION ST	096837	067468
3	611	NEWBERRY, STEPHANIE	2040	VILLAGE LN	088894	082729
3	611	MCWHITE, DIANA S	2535	ROBERT OLIVER AVE	093095	087444
3	611	KELLY, A R	2963	S FLETCHER APT A	091238	050392
3	611	LOTT, PETER D	3020	ROBERT OLIVER AVE	093256	091280
3	611	HOMES, TREVETT	2933	S FLETCHER AVE	096800	060009
3	611	INBODEN JR, R SCOTT	2635	ROBERT OLIVER AVE	093151	088352
3	611	GROFF, WARREN S	1903	LAKESIDE DR N	079681	060304
3	611	HEAD, STEVE	2498	CAPTAIN HOOK DR	093906	059475
3	611	VREDENBURGH, RICHARD	2736	EASTWIND DR	090011	078368
3	611	CUSTOM HOMES BY, BRYAN LENDRY	1703	MCARTHUR ST	097036	067468
3	611	BARNARD, ONELL	225	LIGHTHOUSE CIR	096412	092348
3	611	BLACKWELL, LOUISE M	2133	LAKESIDE DR	079746	056597
3	611	STEVENS, THOMAS J	1919	LAKESIDE DR N	079679	059831
3	611	COTNER, JOHN	1627	ATLANTIC WATER	044087	055371
3	611	HOMES, TREVETT	2929	S FLETCHER AVE	096799	060009
3	611	WEAVER, SCOTT	2039	MARLIN COURT	026571	059231
3	611	HARWARD, RONALD	1948	WINDSWEPT OAK LN	090010	058947
3	611	MURRY, DAVID	1903	SPRINGBROOK RD	079703	052287
3	611	CROAKE, JOHN M	1586	CANOPY DR	090263	070448
3	611	MITCHELL, CHARLES L	719	S 12TH ST	018104	051648
3	611	AMELIA LANDINGS POA	2328	SADLER RD 5A	066938	050581
3	611	JEZERSKI, HENRY R	2923	BREAKERS DR	089996	054246

All Active Meter Rates 0600 to 0699 includes all Classes

Class	Rate	Customer Name	House No.	Street Name	BID No.	NID No.
3	611	GIFFIN, JOHN L	2108	N RIDGE LN	026418	055484
3	611	KALEM, PAUL	2757	EASTWIND DR	092691	086234
3	611	BAILEY, JAMES	2408	LOS ROBLES	079467	054678
3	611	ALLEY, EUGENE	1892	LAKESIDE DR S	079715	053279
3	611	FISCHER, FRANK C	2877	BREAKERS DR	089997	070790
3	611	DICKENS, JANET	2030	VILLAGE LN	090387	089417
3	611	JEFFERSON JR, RUFUS	1547	CANOPY DR	079419	059045
3	611	QUINLAN, JOHN	4432	BEAN ST	079420	055557
3	611	BOUFFARD, JAMES	1589	CANOPY DR	079421	076982
3	611	MUNGO, WILLIAM F	4448	BEAN ST	079422	060449
3	611	FROEHLICH, FRED L	4452	BEAN ST	079423	053568
3	611	FLICK, RON V	4445	BEAN ST	079424	058917
3	611	FROEHLICH, SHERRIE	4437	BEAN ST	079426	059311
3	611	STANGEL, RALPH J	4433	BEAN ST	079427	058212
3	611	YOUNG, RICHARD H	1585	CANOPY DR	079428	058435
3	611	KRENTS, PEGGY B	1582	CANOPY DR	079430	057971
3	611	JOYCE, MATHEW J	1578	CANOPY DR	079431	076580
3	611	LOYD, BARRY	1574	CANOPY DR	079432	094673
3	611	HANNA, HOWARD	1570	CANOPY DR	079433	054321
3	611	ROEBUCK, BILL	1566	CANOPY DR	079434	051073
3	611	SPICER, W T	4417	CLEEK CT	079435	060226
3	611	SHEFFIELD, GEORGE	1560	CANOPY DR	079437	053810
3	611	HOGLE, LEONARD	1526	CANOPY DR	079438	056383
3	611	LAZZARA, PETER J	1522	CANOPY DR	079440	058014
3	611	EVANS, JOHN C	1518	CANOPY DR	079441	055352
3	611	HAMBICKI, JEFF	4442	TITLEIST DR	079443	093419
3	611	RHO, TAE	4426	TITLEIST DR	079445	059650
3	611	HAYS, FRED	4422	TITLEIST DR	079447	094875
3	611	NICHOLS, MARK A	4410	TITLEIST DR	079448	056829
3	611	SUMMERLIN, ANGELA	4411	TITLEIST DR	079449	050649
3	611	LONG, ROBERT E	4415	TITLEIST DR	079451	058633
3	611	TURNER, LOIS	914	S 12TH ST	018089	056539
3	611	MOORE, SANDRA	4427	TITLEIST DR	079454	059166
3	611	LANG, JAMES R	4433	TITLEIST DR	079455	054889
3	611	BARASHES, EUGENE M	4435	TITLEIST DR	079456	053289
3	611	DRAWDY, MICHAEL	2402	LOS ROBLES	079464	057124
3	611	SELL, ROBERT	1956	ANCHORAGE PL	092690	058782
3	611	MOSES, JOHN A	2406	LOS ROBLES	079466	068121
3	611	PARSONS, DENNARD	1885	SPRINGBROOK RD	079705	052400
3	611	RUDGE, RICHARD J	2410	LOS ROBLES	079468	058451
3	611	CHANDLER SR, A H	1122	S FLETCHER	053197	050371
3	611	LOCKER, TRACY L	3622	VIA DEL MAR	095461	092252
3	611	BROOMELL, CHRISTINE	2416	LOS ROBLES	079472	051781
3	611	TODD, JOHN S	2420	LOS ROBLES	079473	055582
3	611	MCCOY, MICHAEL S	2426	LOS ROBLES	079476	057198
3	611	POOLE, WESLEY	2430	LOS ROBLES	079478	060354
3	611	FORD, JERRY	2425	LOS ROBLES	079479	055154
3	611	SORRENTINO, DOMINICK	2423	LOS ROBLES	079480	052487
3	611	MISCHLEY, WALTER	2421	LOS ROBLES	079481	060278
3	611	CRAWFORD, RICHARD	2413	LOS ROBLES	079483	058407
3	611	LANCASTER, JEROME	2411	LOS ROBLES	079484	055133
3	611	WALES, CHARLES W	2407	LOS ROBLES	079486	097902
3	611	COLDWELL BANKERS	2403	LOS ROBLES	079487	074671

All Active Meter Rates 0600 to 0699 includes all Classes

Class	Rate	Customer Name	House No.	Street Name	BID No.	NID No.
3	611	STEINDORF, CARL R	2410	VIA DEL REY	079489	051394
3	611	MCNULTY, MICHAEL P	2414	VIA DEL REY	079490	057182
3	611	CHAPIN, R W	2500	VIA DEL REY	079491	058172
3	611	SYDNOR, ELLIOTT	2512	VIA DELREY	079492	053169
3	611	BRIM, DANIEL	2508	VIA DEL REY	079493	052095
3	611	STOUGHTON, L D	2550	VIA DEL REY	079494	056167
3	611	MAIRS, ADRIAN B	2605	VIA DEL REY RD	079498	050423
3	611	BOWIE, DEBORAH	2	ZACHARY CT	079501	097438
3	611	BORUM, NEIL	4	ZACHARY CT	079502	057606
3	611	NORMAN, PAUL	6	ZACHARY CT	079503	057929
3	611	EVERLY, CHARLOTTE F	8	ZACHARY CT	079504	051725
3	611	CHAPLIN, ERNEST	10	ZACHARY CT	079505	053234
3	611	CARHART, GEORGE J	12	ZACHARY CT	079506	053769
3	611	WALDRON, MARGARET	14	ZACHARY CT	079507	056763
3	611	GAGNER, JEANNE C	16	ZACHARY CT	079508	055067
3	611	BEACH, MARGARET R	18	ZACHARY CT	079509	056754
3	611	REGISTER, JOHN	20	ZACHARY CT	079510	055577
3	611	HALMINSKI, STEVEN	23	ZACHARY CT	079511	059506
3	611	MCCLELLAND, MARY E ROWE	21	ZACHARY CT	079512	071178
3	611	GANBENBERGER, ROBERT E	19	ZACHARY CT	079513	058629
3	611	MILLER, A A	17	ZACHARY CT	079514	050353
3	611	NURSE, LESLIE	15	ZACHARY CT	079515	087275
3	611	MILLER, F STANLEY	13	ZACHARY CT	079516	053344
3	611	PRIVETT, MARY C	11	ZACHARY CT	079517	056943
3	611	STENGLE, CHARLES E	9	ZACHARY CT	079518	096121
3	611	LITRICO, HELEN G	7	ZACHARY CT	079519	054195
3	611	BRACKETT, HAROLD	5	ZACHARY CT	079520	054106
3	611	SLAIS, HAROLD	3	ZACHARY CT	079521	095399
3	611	JOHN H O'BRIEN	1	ZACHARY CT	079522	055444
3	611	CUSTOM HOMES BY, BRYAN LENDRY	1884	CARNATION ST	096840	067468
3	611	WOOD, BRADLEY	2850	BILL MELTON RD	079524	051160
3	611	EVANS, E COURTNEY	2613	VIA DEL REY RD	079525	052896
3	611	LOCKER, RICHARD R	2609	VIA DEL REY	079526	058492
3	611	GARVEY, JOHN	2513	VIA DEL RAY	079527	055427
3	611	STRIDER, CHRISTOPHER E	2509	VIA DEL REY	079528	051797
3	611	ROTHBART, FLORENCE	2505	VIA DEL RAY	079529	053426
3	611	STANCIN, JOHN P	2417	VIA DEL REY	079531	055544
3	611	STEFFEN, EDWIN	2413	VIA DEL REY	079533	053078
3	611	DUNCAN JR, J DOUGLAS	2409	VIA DEL REY	079534	054460
3	611	LEMOND, DONNA D	3600	VIA DEL MAR	079536	085899
3	611	BYRNE, THOMAS	3610	VIA DEL MAR	079541	059777
3	611	THOMPSON, PAUL	3612	VIA DEL MAR	079542	079543
3	611	MANNING, DEBORAH N	3618	VIA DEL MAR	079543	052355
3	611	RUPPEL, JACK C	3614	VIA DEL MAR	079544	054583
3	611	JOHNSON, MARY ALICE	3616	VIA DEL MAR	079545	056929
3	611	WILSON, MICHAEL P	3620	VIA DEL MAR	079546	057185
3	611	FARIS, DR WILLIAM	3626	VIA DEL MAR	079548	052853
3	611	BARROWS, DANNY	2620	AMELIA RD	079647	052143
3	611	MORRIS, JANI	2608	AMELIA RD	079648	071680
3	611	THOMPSON, BILLY	2536	AMELIA RD	079654	051098
3	611	DEMILLE, JOE	2475	ROBERT OLIVER AVE	095479	097039
3	611	FOOTE, ANDERSON M	826	OAK LANE	079657	050615
3	611	EGANS BLUFF OWNR ASSOC		ENTRANCE-EGANS BLUFF	079674	053086

All Active Meter Rates 0600 to 0699 includes all Classes

Class	Rate	Customer Name	House No.	Street Name	BID No.	NID No.
3	611	LOVELESS, ROBERT W	1910	LAKESIDE DR N	079687	058819
3	611	STUBBS, STEVE	1916	LAKESIDE DR N	079688	059492
3	611	SHEARER, STEPHEN L	3109	BIG PINE DR	079689	059444
3	611	MARKS, SAMUEL L	1921	RIDGEWOOD DR	079690	059143
3	611	BAXTER JR, ARTHUR S	1919	RIDGEWOOD DR	079691	050803
3	611	STEPHENS, KAY	1907	RIDGEWOOD DR	079692	055968
3	611	ROBINSON, DEBI	1903	RIDGEWOOD DR	079693	089068
3	611	HUNTLEY, JOHN W	1891	RIDGEWOOD DR	079694	055614
3	611	HALEY, DR WILLIAM	1887	RIDGEWOOD DR	079695	052855
3	611	BARCARO, MARY ANN	209	N 6TH ST	010283	056930
3	611	FLANAGAN, JOHN	1910	RIDGEWOOD DR	079699	080691
3	611	PULICE, JOHN M	1917	SPRINGBROOK RD	079701	055506
3	611	LEAVY, GILBERT	1905	SPRINGBROOK RD	079702	053885
3	611	SCHWEITZER, RICHARD A	1889	SPRINGBROOK RD	079704	058386
3	611	TOMLINSON JR, CHARLES	1890	SPRINGBROOK RD	079706	051699
3	611	WEGGELAND, RICHARD J	1904	SPRINGBROOK RD	079707	086662
3	611	COATS JR, JAMES L	1910	SPRINGBROOK RD	079709	054812
3	611	LUSSIER, RICHARD E	1917	LAKESIDE DR S	079710	088788
3	611	GOSHCO, JOHN G	1901	LAKESIDE DR S	079712	088007
3	611	CANNON, JOSHUA L	1886	LAKESIDE DR S	079714	068107
3	611	SVELA, DIANE M	1908	LAKESIDE DR S	079717	052467
3	611	QUATTLEBAUM, KENNETH	1922	LAKESIDE DR S	079718	056069
3	611	DAVIS, TODD	1934	LAKESIDE DR S	079719	059923
3	611	NEWTON, WILLIAM H	1948	LAKESIDE DR S	079720	060484
3	611	BEASLEY, DIXON	1941	LAKESIDE DR S	079721	052477
3	611	PAWL, JOHN L	1947	LAKESIDE DR S	079722	055488
3	611	ROSS, WILLIAM	1950	LAKESIDE DR S	079723	060375
3	611	HOLMBERG, WALLACE H	1967	LAKESIDE DRIVE S	079726	060243
3	611	HARROLD, BRIAN	2120	LAKESIDE DR S	079728	051193
3	611	RODEFFER, DAVID	2166	EGANS BLUFF DR	079729	052297
3	611	PARRIS, NICHOLAS	2132	LAKESIDE DR E	079730	057634
3	611	KELLUM, GAYLE	2127	LAKESIDE DR S	079731	053699
3	611	GARNER, TODD	2131	LAKESIDE DR	079732	059924
3	611	ALLISON, BOB	2144	LAKESIDE DR E	079733	086420
3	611	BRUCE, JAMES J	2151	LAKESIDE DR E	079736	054790
3	611	KINNEBREW, T R	2178	LAKESIDE DR	079739	059641
3	611	BELLEAU, FRANK E	2173	LAKESIDE DR E	079740	053491
3	611	BOWMAN, KEITH P	2181	LAKESIDE DR E	079741	076042
3	611	FREDERICK, BONNIE	2184	LAKESIDE DR E	079742	051137
3	611	IACIOFANO, LIBERTO F	2198	LAKESIDE DR N	079745	056426
3	611	HUMPHRY, JOHN	2129	LAKESIDE DR N	079747	055458
3	611	HARLAND, SUZANN	3110	EGANS BLUFF RD	079749	071874
3	611	DEFENDERFER, DANIEL H	3109	EGANS BLUFF RD	079751	052107
3	611	HILL JR, DONALD W	3115	EGANS BLUFF RD	079752	052600
3	611	DAVIS, JOSEPH J	3121	EGANS BLUFF RD	079753	055717
3	611	BIRKITT, FAYE	1961	SPRINGBROOK RD	079754	059100
3	611	LATON, FRANCIS M	3122	EGANS BLUFF RD	079755	053476
3	611	SHARPS, CONRAD	1968	SPRINGBROOK RD	079758	051941
3	611	MAGRUDER, CHARLES T	1956	SPRINGBROOK RD	079759	051694
3	611	WALLACE, ROBERT J	1949	SPRINGBROOK RD	079760	058693
3	611	FLETCHER, CARTER	1948	SPRINGBROOK RD	079761	051491
3	611	TUCKER, RONNIE L	1942	SPRINGBROOK RD	079762	095013
3	611	CLINE, RAYMOND E	3128	BIG PINE DR	079763	058287

All Active Meter Rates 0600 to 0699 includes all Classes

Class	Rate	Customer Name	House No.	Street Name	BID No.	NID No.
3	611	BAILEY, WILLIAM R	3124	BIG PINE DR	079764	060566
3	611	MCDERMOTT, HELEN G	3114	BIG PINE DR	079766	054196
3	611	FRINK, NEIL	104	OCEAN RIDGE DR	079769	057607
3	611	RICHARDSON, GORDON G	106	OCEAN RIDGE DR	079770	053932
3	611	ALEXANDER, MARY N	108	OCEAN RIDGE DR	079771	056991
3	611	PINCHBACK, JOHN A	110	OCEAN RIDGE DR	079772	055332
3	611	MILKO, KRAIG M	2414	LOS ROBLES	079471	056145
3	611	LEWIS, EDWIN	116	OCEAN RIDGE DR	079775	053074
3	611	PASQUALE, MADELINE	118	OCEAN RIDGE DR	079776	056697
3	611	FLYNN, WILLIAM F	120	OCEAN RIDGE DR	079777	060443
3	611	FURNAS JR, DR AUBREY R	122	OCEAN RIDGE DR	079778	052726
3	611	SHULER, MEC	124	OCEAN RIDGE DR	079779	057041
3	611	WHEELER, ELAINE B	126	OCEAN RIDGE DR	079780	053092
3	611	VILIM, G D	130	OCEAN RIDGE DR	079781	053611
3	611	HICKEY, KATHRYN J	132	OCEAN RIDGE DR	079782	055944
3	611	LEA, BARBARA	136	OCEAN RIDGE DR	079784	050898
3	611	SHOTTAFFER, JAMES E	140	OCEAN RIDGE DR	079786	054732
3	611	VOLLMER, HARDEN D	142	OCEAN RIDGE DR	079787	054098
3	611	HARMON, JAMES J	152	IBIS CT	079792	054780
3	611	BURGESS, FRANCES G	151	IBIS CT	079793	053455
3	611	VERBEKE, CORNELIA M	145	IBIS CT	079796	051962
3	611	MCCRANIE, DANIELLE S	143	IBIS CT	079797	091022
3	611	BRIZELE, EMMA	516	N 11TH ST	010319	053210
3	611	WAY, GRACE A	512	NO 11TH ST	010318	053939
3	611	NORMAN, RANDALL S	111	EIDER CT	079803	097552
3	611	GRAFTON, CAROLYN O	109	EIDER CT	079804	051474
3	611	WORTHAM, KATHY G	424	SO 4TH ST	010532	055954
3	611	JENKINS, SUSIE	103	N 10TH ST	010359	059589
3	611	COHEN, MORRIS	103	EIDER CT	079807	057320
3	611	SOVEREIGN, BONNIE	102	CORMORANT CT	079808	051148
3	611	WRIGHT, DANNY	104	CORMARANT CT	079809	052153
3	611	WALTERS, FRANCES L	106	CORMORANT CT	079810	053460
3	611	TERWILLIGER, KATHY	108	CORMORANT CT	079811	055957
3	611	GALL SR, JOHN L	110	CORMORANT CT	079812	055483
3	611	RAMSEY, DONALD	112	CORMARANT CT	079813	052592
3	611	LYLE, WALTER R	111	CORMORANT CT	079815	060280
3	611	WAITE, ANNE D	109	CORMORANT CT	079816	050692
3	611	HERRICK, OWEN W	107	CORMORANT CT	079817	057746
3	611	GRAHAM, WILLIAM A	105	CORMORANT CT	079818	060379
3	611	RIMBAUD, GERTRUDE M	103	CORMORANT CT	079819	053873
3	611	WONG, KEEN L	3044	ROBERT OLIVER AVE	079821	055976
3	611	BECK, WILLIAM	3040	ROBERT OLIVER AVE	079822	060400
3	611	KENT, ROBERT	2636	ROBERT OLIVER CT	079824	089893
3	611	WARREN, CARL W	2650	ROBERT OLIVER CT	079825	051400
3	611	FLACK, DEBORAH	2649	ROBERT OLIVER CT	079826	052349
3	611	GLUNK, LEO A	2619	ROBERT OLIVER CT	079828	092551
3	611	STRATTON, RICHARD S	2613	ROBERT OLIVER CT	079830	058503
3	611	WISE, JACK L	2986	ROBERT OLIVER AVE	079831	054601
3	611	GREENE, ED	2964	ROBERT OLIVER AVE	079832	052964
3	611	SMITH, RICHARD A	2932	ROBERT OLIVER AVE	079833	058387
3	611	BARNARD, LORENE	2912	ROBERT OLIVER AVE	079834	056552
3	611	LUEBKE, DONALD V	2884	ROBERT OLIVER AVE	079835	052597
3	611	WAGES, DAN W	2866	ROBERT OLIVER AVE	079836	052088

All Active Meter Rates 0600 to 0699 includes all Classes

Class	Rate	Customer Name	House No.	Street Name	BID No.	NID No.
3	611	BOWMAN, HARRY E	2854	ROBERT OLIVER AVE	079837	087831
3	611	TRAMPLER, KURT	2601	ROBERT OLIVER AVE	079839	094784
3	611	PHILLIPS, MARILYN	2901	ROBERT OLIVER AVE	079842	070671
3	611	FORD, KENNETH	2915	ROBERT OLIVER AVE	079843	071518
3	611	RAFFONE, JAMES	2955	ROBERT OLIVER AVE	079844	093698
3	611	BLDRS, ALMAND DAVIS	2487	ROBERT OLIVER AVE	095478	050529
3	611	DAVIS, ALMAND	3035	ROBERT OLIVER AVE	079846	050528
3	611	PHILIPP, ALFRED	2012	HIGHLAND DR	096385	095329
3	611	REYNOLDS, M K	2805	LAGUNA DR	053410	081664
3	611	PAYNE, JAMES L	920	VERNON ST	018180	054824
3	611	CAUTHEN, CLYDE	2692	LE SABRE PL	089863	075582
3	611	STOFFA, KENNETH W	2020	HIGHLAND DR	044213	086647
3	611	RAULERSON, TERRI L	207	SO 19TH ST	026030	059695
3	611	INSERRA, CHRISTOPHER	2201	CAPTAIN KIDD DR	070485	051801
3	611	GRAVES, BILLIE	2024	HIGHLAND DR	044214	051082
3	611	BASHANT, LARRY D	737	TARPON AVE	049077	056237
3	611	STEINHILPER, EDGAR	2044	VILLAGE LN	091304	083371
3	611	RUNION, LORRAINE	2766	EASTWIND DR	092865	056566
3	611	STAMPS, CLARA B	420	S 14TH ST	021848	051835
3	611	MCCALL, EARLY	2883	BREAKERS CT	089995	076651
3	611	COLVIN, WILLIAM	1939	EBBTIDE CT	093295	072092
3	611	JONES, MADELYNN C	2028	HIGHLAND ST	043875	056700
3	611	HALE, JAMES L	2772	OCEAN OAKS DR S	091015	082500
3	611	NICHOLS, ARTHUR L	2048	VILLAGE LN	091303	083881
3	611	OWENS, TORIN	1315	BEECH ST	018239	059985
3	611	SPENCE, S A	1761	S FLETCHER AVE	053571	059084
3	611	WHITACRE, JERRY A	624	N FLETCHER AVE	048691	080682
3	611	BRADFORD, R D	23	S 5TH ST	010586	058127
3	611	CASTER, FRANCES L	1502	BEECH ST	021942	056371
3	611	KRATKY, ERNEST H	1536	COVENTRY LN	070325	053238
3	611	STEGER, S M	2030	HIGHLAND DR	044215	059095
3	611	FRANK, SANDRA	1407	BLUE HERON LANE	026396	059157
3	611	FROST, WESLEY A	2122	THRASHER LANE	026360	060351
3	611	TYLER, TOSHA R	515	S 13TH ST TERR	018280	059986
3	611	CALLAHAN, RICHARD J	4423	TITLEIST DR	079453	068561
3	611	OLIVER, CHRISTINE	340	N FLETCHER DWN	048667	051789
3	611	HOMES, TREVETT	2624	LONGBOAT DR	096421	060009
3	611	KING, S N	2673	LE SABRE PL	089862	059097
3	611	SPIVEY, JOHN	632	N FLETCHER	048695	055590
3	611	BOWE, WENDY A	1552	INVERNESS RD	070278	060348
3	611	RAYSOR, ROBIN R	423	SO 9TH ST	014688	058854
3	611	ORENS, LEA	409	SO 4TH ST	010514	056328
3	611	SCHOELEN, JAMES C	2014	BEECH ST	026018	054695
3	611	EDWARDS, V	918	S 7TH ST	010729	060045
3	611	BAYACAL, ELI N	702	S 11TH ST	017975	053111
3	611	WALKER, JON	726	TARPON AVE	049069	092775
3	611	VOSS, CHRIS	1906	LAKESIDE DR N	079686	051772
3	611	CROSS, RALPH C	631	TARPON AVE #6320	049181	058203
3	611	ALVAREZ, RONALD	609	STANLEY DR	043813	058923
3	611	NEVILLE, ROBERT	3050	ROBERT OLIVER AVE	090957	080453
3	611	MEREDITH, TIMOTHY W	1544	CANTERBURY LN	070301	059911
3	611	CUSTOM HOMES BY: BRYAN LENDRY	2704	JEAN LAFITTE DR	096945	067468
3	611	SMITH, DR MAYO	2795	B W 4TH ST	049184	052809

All Active Meter Rates 0600 to 0699 includes all Classes

Class	Rate	Customer Name	House No.	Street Name	BID No.	NID No.
3	611	ROSE, NANCY M	2121	CALAIS LN	089864	057558
3	611	TORCHIA, AUGUSTUS G	810	A ATLANTIC AVE	006512	097720
3	611	POWERS, JOSEPH E	2211	FLORIDA AVE	026204	070090
3	611	GEIGER, JIM	611	STANLEY DR	043811	055217
3	611	KING, ALICE	2326	OFF SHORE CT	091332	081183
3	611	HASTINGS, JOY	1603	CANTERBURY LANE	070306	090398
3	611	WAGNER-SCHAEBERLE, JUD	1563	CANTERBURY LN	070305	055793
3	611	BENNETT, LUCILE P	1615	ALACHUA ST	044080	054430
3	611	BLDRS, BUCHANAN	3105	1ST AVE APT A	097009	051247
3	611	PERKINS, JOSEPH	111	N 11TH ST	010346	050390
3	611	WILLIAMS, WENDY J	915	S 10TH ST	014816	060345
3	611	DELONG, DEBORAH A	1412	BLUE HERON LANE	026402	095027
3	611	HILL, BARBARA C	206	S 17TH ST	026053	050880
3	611	BENNETT, C	304	CALHOUN ST	006731	051276
3	611	FITZPATRICK, JOSEPH	1720	CRESCENT ROAD	070262	055707
3	611	MOORE, RONNIE	1632	ALACHUA ST	044083	058979
3	611	HOWARD, MILDRED J	624	TARPON AVE APT B	091365	057269
3	611	STUBITS, STEVE D	1856	HIGHLAND DR	044186	059468
3	611	HOOPER, GERALD D	1907	LAKESIDE DR N	079680	053838
3	611	DAHLGREN, CHARLES E	2042	OAK MARSH DR	030271	051599
3	611	WILSON, ARVELLA	3110	BIG PINE DR	079767	050538
3	611	KIRKENDALL, TIMOTHY	1554	CANTERBURY LN	070302	059905
3	611	BAIRDAIN, WILLIAM	2144	1ST AVE APT B	092350	087191
3	611	DUFF, SUSY	1564	CANTERBURY LN	070307	059591
3	611	CONKLIN, ISABEL	504	FIR ST	010700	054395
3	611	MILLS, K	1611	ALACHUA ST	044078	055866
3	611	TAYLOR, WILLIAM L	1719	CRESCENT RD	070265	060522
3	611	LAWYER, VIOLA	223	N 8TH ST	010307	060118
3	611	AMELIA ISL HOMES	793	S FLETCHER AVE	093945	076985
3	611	ANDERTON, SR GENE H	2414	PENBROOK RD	070356	077968
3	611	CHRISTAINSEN, JAMES M	2812	KENTUCKY AVE	091117	069557
3	611	MORRIS, AMANDA	1889	1ST AVE	092902	083563
3	611	FULLAGAR, CHRISTOPHER	1937	LAKESIDE DR N	079677	051792
3	611	CHAPLIN, DANIEL S	1323	HICKORY ST	021624	088896
3	611	HARKINS, LORETTA	2624	ROBERT OLIVER AVE	092862	085345
3	611	ROGERS, RADM ROBERT	2056	OAK MARSH DR	030276	058193
3	611	BARNES, JEAN	1476	ROBIN HOOD DR	093155	081758
3	611	FIELDS, JERRY H	1729	CRESCENT ROAD	070264	055158
3	611	BLDRS, ATLANTIC	3039	PERSIMMON CIR	097008	050818
3	611	MCAIR, JACQUELINE	1272	S 4TH ST EXT	062344	099877
3	611	NIKOLAS, DACIA	110	S 6TH ST	010603	080020
3	611	PETERSON, TERRY	511	BROOME ST	010289	078604
3	611	CARINE, DONNA M	1420	BLUE HERON LANE	026401	098724
3	611	WEILBACHER JR, KARL	1099	S FLETCHER	053102	055909
3	611	TILLER, PAULK	1533	CANTERBURY LN	070298	057963
3	611	DELLER, KEITH	1408	BLUE HERON LN	026403	055981
3	611	BROWN, L E	1630	IRENE CT	048792	056170
3	611	LEE, MICHAEL PAUL	348-B	S FLETCHER AVE	053305	057187
3	611	EUNICE, CECIL	348-A	S FLETCHER AVE	053304	051526
3	611	RODGERS, R LANCE	4407	TITLEIST DR	093845	091428
3	611	LANIER, JIM	344-B	S FLETCHER AVE	053303	055221
3	611	FOTOPOULOS, DR JOHN P	1179	S FLETCHER	053108	052795
3	611	TATRO, CRAIG	2955	1ST AVE APT B	058108	051974

All Active Meter Rates 0600 to 0699 includes all Classes

Class	Rate	Customer Name	House No.	Street Name	BID No.	NID No.
3	611	STEPHENSON, DONALD	2815	FIRST AVE	058115	052595
3	611	LEWIS, KERRY G	3615	1ST AVE	058096	056090
3	611	MULCAHY, JOE	2754	1ST AVE WATER	058035	055301
3	611	LAWING, MARC D	2619	1ST AVE	058132	077983
3	611	STASKIEWICZ, MARIUSZ	2443-B	DWN 1ST AVE	058228	090407
3	611	LEE, CHERYL	2443-A	UP 1ST AVE	058227	051744
3	611	HEARTSFIELD & CASEY CONST	3047	S FLETCHER AVE B	057736	095203
3	611	BURNS, GEORGE A	3988	FIRST AVENUE	058074	053720
3	611	SCOTT, JAY D	3977	1ST AVE	058087	075716
3	611	ROBAS, MRS ANN	2161	S FLETCHER	057851	057404
3	611	BURTON, SUE	1326	CLINCH DR	062111	059530
3	611	EGER, HEIDI	1546	CLINCH DR	062100	054185
3	611	CARVER, GARLAND	1912	DRURY RD	066828	073633
3	611	JOHNSON, WRISLEY	1871	DRURY RD	066842	088272
3	611	EDDY, CONSTANCE	2233	SADLER RD	066865	051944
3	611	BRUNNER, EILEEN	838	TARPON AVE	049092	053089
3	611	SCHRANTZ, A	6	ILAN CIRCLE	043815	050397
3	611	BALOGH, LEILA K	19	S 6TH ST	010589	056355
3	611	POULIOT, MARC	1543	BLUE HERON LANE	026398	056723
3	611	HAGAN, DENNIS	2144	1ST AVE APT A	092349	087377
3	611	MCLEOD, LARRY	1513	CANTERBURY LN	070296	068768
3	611	CUSTOM HOMES BY, BRYAN LENDRY	2721	SEA GROVE LN	096890	067468
3	611	GRAY, R E	1910	HIGHLAND DR	044198	058133
3	611	KNIGHT, ELIZABETH	16	N 14TH ST	030083	057371
3	611	BORRERO, MARY E	229	N 8TH ST	010309	097718
3	611	BLDRS, BUCHANAN	3105	1ST AVE APT B	097191	051247
3	611	SLOPER, MICHAEL	1518	OAK RIDGE PLACE	026395	057203
3	611	NOSEWORTHY, TERRI D	1638	BLUE HERON LANE	026380	080097
3	611	MCCARTHY, KEVIN	2206	FLORIDA AVE	026197	056106
3	611	CUMMINGS, RON	1631	BLUE HERON LANE	026372	058905
3	611	SPUHLER, RALPH	1921	LAKESIDE DR N	079678	058231
3	611	WATSON, JOHN L	3533	SO FLETCHER	057689	055491
3	611	KECK, WILBUR	2812	ROBERT OLIVER AVE	091013	077812
3	611	ADKINS, CHRISTOPHER	307	N 15TH ST	044029	092582
3	611	WILLIAMSON, ROBERT L	2806	1ST AVE	058042	058719
3	611	BLACKWELL, NATALIE	925	TARPON AVE C-23	049247	095173
3	611	ATKINSON, ROBERT	1615	BROOME ST	044054	058564
3	611	NICK DEONAS REALTY	631	TARPON AVE #6333	049121	057639
3	611	BASSETT, GARY A	631	TARPON AVE #6322	049180	097006
3	611	SIZER, CHARLES T	631	TARPON AVE #6316	049178	051696
3	611	ADAMS, CHRISTOPHER	631	TARPON AVE #6329	049123	090343
3	611	BLANCHARD, BRUCE G	631	TARPON AVE #6331	049122	051224
3	611	ARSENAULT, ROGER I	631	TARPON AVE #6335	049120	076779
3	611	DUNN, STEPHEN	631	TARPON AVE #6337	049119	059437
3	611	CAMACHO, NATALIE J	631	TARPON AVE #6341	049129	057589
3	611	VRABELY, MICHAEL	631	TARPON AVE #6343	049130	074695
3	611	BUCHANAN, BECKY P	631	TARPON AVE #6347	049132	050946
3	611	GALLOWAY, DEADRA	631	TARPON AVE #6351	049134	052331
3	611	MCCUTCHEON, DON L	631	TARPON AVE #6353	049135	052505
3	611	ALLEN, FRANCOISE D	631	TARPON AVE #6349	049133	092899
3	611	RUNNION, LORAIN	631	TARPON AVE #6355	049137	056550
3	611	FRITZSCHE, PAUL	631	TARPON AVE #6385	049152	057900
3	611	CATE, HOLLIS L	2798	OCEAN OAKS DR S	088465	054292

All Active Meter Rates 0600 to 0699 includes all Classes

Class	Rate	Customer Name	House No.	Street Name	BID No.	NID No.
3	611	NORRIS, RONNIE	2161	CALAIS LN	088370	097103
3	611	BECKHAM, V	121	S 5TH ST	010572	060042
3	611	PEELE, MARVIN	2123	CIERA LN	088508	056920
3	611	GIDDENS, DAVID	2714	B 1ST AVE WATER	088653	068965
3	611	DUFFE', DARRYL	2740 A	OKLAWAHA AVE	088235	052169
3	611	KESSLER, SCOTT	2740 B	OKLAWAHA AVE	088236	059217
3	611	TOTA, ANDY	604	ASH ST	010602	050636
3	611	DOBROSKY, WILLIAM E	325	N 15TH ST	044030	060437
3	611	MAKLEY, DANIEL	2115	ALACHUA ST	043893	069050
3	611	DEFLORIO, DANTE	1514	CANOPY DR	088548	071886
3	611	BROWN, A	511	SO 6TH ST	010681	050357
3	611	MCQUARRY, CHASE E	531	N FLETCHER	048997	096497
3	611	GRIDER, R M	417	N 4TH ST	006722	058156
3	611	FINK, LOREN	3679	S FLETCHER AVE	092335	087924
3	611	RUST, DENA	1468	CASHEN DR	066810	092662
3	611	MACLEOD, DOUGLAS W	2625	ROBERT OLIVER CT	090742	079437
3	611	MOORE, EILEEN	337	N FLETCHER WATER	049024	053091
3	611	JONES, JOHNNEL	322 1/2	S 11TH	017999	055633
3	611	DOYLE, THOMAS D	2769	OCEAN OAKS DR S	090644	082276
3	611	WIGHT, JOHN C	2826	ROBERT OLIVER AVE	089337	080642
3	611	COLDWELL BANKERS	2817	ROBERT OLIVER AVE	089336	074671
3	611	JACKSON, KAREN K	2673	ROBERT OLIVER AVE	089315	095909
3	611	KRUER JR, KARL	628	TARPON AVE	049062	055906
3	611	THOMAS, SANDRA B	519	S 13TH ST TERRACE	088211	059153
3	611	PETERS, ROBERT G	406	S 11TH ST	017993	075058
3	611	RUBERTO, TRACEY	1343	N FLETCHER AVE	089168	095735
3	611	MEENA, SCOTT A	431	N FLETCHER	049005	088080
3	611	ADKINS, WILLIAM T	1905	LAKESIDE DR S	079711	060601
3	611	FRANCK, WALTER W	1953	LAKESIDE DR S	079725	060284
3	611	HARDY, MERRITT S	528	S 13TH ST TERRACE	088930	057091
3	611	KRELL, WILHELM E	2188	CALAIS LN	092285	082485
3	611	WYNNE, MARK	214	NO 15TH ST	044047	056867
3	611	PEEPLES, KIRBY	1295	S 6TH ST	062253	056134
3	611	FINKLE, JOHN J	2061	VILLAGE LN	088783	070294
3	611	GLEATON, ERIC F	2059	VILLAGE LN	026521	097092
3	611	KUCINSKI, JOSEPH J	2007	SUNRISE DRIVE	044238	085602
3	611	SANCHEZ, MICHAEL G.	2788	OCEAN OAKS DR S	088874	087935
3	611	UNKENHOLZ, THOMAS J	2736	OCEAN OAKS DR N	088872	059832
3	611	SCOTT, DREW E	3709	S FLETCHER AVE	088578	052864
3	611	JONES, JOHN A	2626	LE SABRE PL	088950	072226
3	611	JONES, VERNON W	2186	TAURUS CT	088953	060081
3	611	VON DYCK, PETER	2907	EASTWIND DR	088972	073368
3	611	COUCH, CLAIRE	2876	BREAKERS DR	088973	071084
3	611	BROWN, SUSAN T	2914	BREAKERS DR	088975	059583
3	611	NEUBAUER, ANN M	2803	TIDEWATER ST	088861	050672
3	611	NOBLE, WILLIE J	723	SO 9TH ST	014710	060640
3	611	GRASS, BARBARA	814	STANLEY DR	043775	050887
3	611	STEWART, EDWIN C.	4434	TITLEIST DR	079444	087172
3	611	BROWN, TOM C	2635	ROBERT OLIVER CT	088769	071475
3	611	FERRIS, RUSSELL	3126	EGANS BLUFF RD	079756	059054
3	611	HALE, JOANNA	2875	ROBERT OLIVER AVE	089024	099256
3	611	PETERS, WILLIAM A	2587	ROBERT OLIVER AVE	089023	060385
3	611	DENNIS, RALPH	2855	ROBERT OLIVER AVE	089007	058205

All Active Meter Rates 0600 to 0699 includes all Classes

Class	Rate	Customer Name	House No.	Street Name	BID No.	NID No.
3	611	RICE, SHANNON C	4439	TITLEIST DR	089025	080568
3	611	KNOWE, STEVE	2513	LE SABRE PL	089047	059481
3	611	TIPPINS, CLAYTON	504	STANLEY DR	043824	051874
3	611	LAUBACH, RUSSELL S	2766	OCEAN OAKS DR S	088620	089758
3	611	HIERS, NILO	854	ATLANTIC VIEW DR	088744	073307
3	611	COTNER, ANN	15	N 18TH ST	044129	050665
3	611	BASS, WILLIAM W	1902	INVERNESS ROAD	070437	088963
3	611	BYRNE, ELIZABETH I	1008	BEECH ST	017914	053134
3	611	WOMBLE, W SCOTT	2842	ROBERT OLIVER AVE	089434	080671
3	611	TOMPKINS, KAREN N	2021	MARLIN COURT	026572	055895
3	611	LOMBARD, RAYMOND	647	GROVE PARK CR	074682	058304
3	611	BOATMAN, CARRIE GOSTON	802	DIVISION ST	018035	051481
3	611	CRIMM, JOSEPH	663	S FLETCHER AVE	053066	055692
3	611	DAWSEY, JAMES T	2730	OCEAN OAKS DR S	089602	078256
3	611	GAUTHIER, HENRY	305	S 10TH ST	014781	054228
3	611	BAKER, ALEX	705	S 10TH ST	014805	050477
3	611	WALTON, PAUL M	2126	CALAIS LN	092286	057927
3	611	FREEMAN, B	515	BROOME ST	010284	050850
3	611	QUINTANA, RAUDEL	1100	LIME ST #18	014912	073450
3	611	WHITAKER, JEFF	2422	LOS ROBLES	079474	055095
3	611	BILLE, RICHARD J	1853	HIGHLAND DR	044183	058445
3	611	REED, JOHN R	2807	MAGNOLIA WOODS CT	053491	074528
3	611	GEDEON, ROBERT	2906	EASTWIND DR	070669	058656
3	611	LIVINGSTON, ED	1636	BROOME	044101	052966
3	611	MOODY, MS MAE	511	CEDAR ST	010555	057495
3	611	LOGUE, JOEL F	510	S 6TH ST	010678	055317
3	611	CHAMBERLAIN, JIM D	315	SO 6TH ST	010644	095414
3	611	BROWN, CHRISTINA	2488	1ST AVE APT A	089462	079909
3	611	DAVID F MILLER	1610	S 8TH ST	062235	052232
3	611	SMEATON, ROBERT	2726	LE SABRE PL	090441	058787
3	611	LUTZ, WOLFRAM	2175	CALAIS LN	090444	078235
3	611	STENHOLM, CARL A	4444	BEAN ST	090450	081398
3	611	WILES, DWIGHT	402	BEECH ST	010491	052885
3	611	DELP, PAUL T	115	S 5TH ST	010574	057942
3	611	SAYLER, MR WALTER	12	SO 3RD ST	010473	057399
3	611	BOND, JOHN C	422	SO 5TH ST	010548	096578
3	611	BOUND, LANA	127	S 5TH ST WATER	010568	056213
3	611	EMANUEL, JEAN S	217	N 15TH ST	044025	055058
3	611	BENNETT, CATHERINE P	2134	S FLETCHER AVE	057093	073677
3	611	BENTON, DONALEE	2114	CALAIS LN	090442	077210
3	611	PRITCHARD, RHONDA R	721	NO 15TH ST	030177	058363
3	611	GUEST, MARY C	1143	N 15TH ST	030245	056942
3	611	YAGINS, PAUL	1108	NO 15TH ST	030249	057950
3	611	BERRY, EDWARD A	2545	ROBERT OLIVER AVE	090555	080343
3	611	HOFFMAN, ALVIN	2804	KIMBERLY ST	090274	050548
3	611	HAMON, MARY	631	TARPON AVE #6314	049177	056964
3	611	HASSELL, TOM	631	TARPON AVE #6513	049145	092651
3	611	TYSON, JAMES	513	SO 9TH ST	014694	054922
3	611	RONVEAUX, KAY B	2418	LOS ROBLES DR	090046	077468
3	611	NELSON, BRICE	1521	LISA AVE	048823	051207
3	611	DAVIS, ALEXANDER	911	CALHOUN ST	010330	050484
3	611	RICHO, EUGENE	929	SO 7TH ST	010733	053297
3	611	JONES, EARLINE	1005	S 9TH ST	014621	052950

All Active Meter Rates 0600 to 0699 includes all Classes

Class	Rate	Customer Name	House No.	Street Name	BID No.	NID No.
3	611	REEVES, WARREN H	512	SO 9TH ST	014742	060299
3	611	BRYAN, MRS SADIE M	332	SO 9TH ST	014747	057477
3	611	HARDY, CATHERINE R	19	S 10TH ST	014761	051509
3	611	MUNDERLOH, ROGER	430	SO 7TH ST SO APT	014493	082041
3	611	ELEFTERION, ALLEN	25	SO 3RD ST	010464	095579
3	611	CARA A CURTIN	310	ASH ST	010460	051371
3	611	MOODY, THOMAS D	631	TARPON AVE #6509	049144	079646
3	611	JONES, JOHNNELL	322	S 11TH ST	018000	055633
3	611	BUTNER, RONALD G	1914	RIDGEWOOD DR	079700	058945
3	611	ABDIAN, RUTHELIA Q	2801	ROBERT OLIVER AVE	090956	079970
3	611	CLARKE, DAVID W	2220	FLORIDA AVE	026201	052311
3	611	REVELL, ELIZABETH	2021	VILLAGE LN	091100	072674
3	611	ZONA, III, JOHN	2023	VILLAGE LN	091101	076129
3	611	RIDER, PAT	2116	FLORIDA AVE	026192	057798
3	611	PAETSCH, WALTER E	400	SO 16TH ST	025988	060260
3	611	ARSENEAU, MICHELE	413	STANLEY DR	043830	057222
3	611	BOWMAN, WENDY C	900	STANLEY DR	043773	060343
3	611	MERZ, JOHN	810	STANLEY DR	043777	055521
3	611	PITTMAN, BILLY V	813	AMELIA DR	043798	051099
3	611	WOLFF, KAY	908	STANLEY DR	043769	081570
3	611	MEEKS, A R	154	N 19TH ST	043871	050393
3	611	CARTWRIGHT, JAMES E	211	N 19TH ST	043852	054721
3	611	WILLIAMS, CHARLES A	311	LIGHTHOUSE LANE	043861	051565
3	611	POSTELLE, CHARLES	213	N 19TH ST	043853	051672
3	611	WEINZIRL, MRS O	121	N 19TH ST	043843	057468
3	611	FERREIRA, VINCENT	345	SO FLETCHER AVE	053033	060111
3	611	MACMAHON, MARTHA J	1133	N FLETCHER AVE	048926	056896
3	611	SASSER, RICHARD	631	TARPON AVE #6325	049126	058504
3	611	SCHAUS, LOLA B	987	SO FLETCHER	053093	056542
3	611	RASHER, DONALD C	2723	OCEAN OAKS DR N	092139	096292
3	611	MIRANDA, JOSE L	109	S 16TH ST	025951	055673
3	611	FOURNIL, JEAN PIERRE	111	S 16TH ST	025952	055054
3	611	KIRKLAND, WARREN	108	SO 20TH ST	026128	060301
3	611	BENNETT, AL	1823	AMELIA AVE	026104	050435
3	611	ZAK, JERALD	103	SO 18TH ST	026102	086297
3	611	CLIFTON, SHEILA	2100	NORTH RIDGE DR	026417	059296
3	611	WALSH, RICHARD J	1048	S FLETCHER AVE	053204	058452
3	611	ROSS, JOSEPH	2865	RACHAEL AVE	090520	055737
3	611	CAREY, ALICIA	655	GROVE PARK CR	074680	050506
3	611	PHILO, RONALD A	1583	CANOPY DR	092213	058922
3	611	PICKETT, CECIL	2613	GREGOR MCGREGOR	043938	051532
3	611	CURNUTTE, DONALD P	221	LIGHTHOUSE CIRCLE	043922	052580
3	611	PETERS, FREDERICK J	223	LIGHTHOUSE CIR	043924	086988
3	611	RADTKE, LINDA	2801	RACHEAL AVE	053534	056470
3	611	LELLOUCHE, AUGUSTE E	2916	1ST AVE	091526	081295
3	611	JENKINS, DAVID	2364	PENBROOK DR E	070358	052258
3	611	THOMAS, WALTER F	2938	BREAKERS DR	092247	082363
3	611	PICKETT, KEN J	2822	EASTWIND DR	092185	056005
3	611	BENNETT, WILLIAM G	2796	ROBERT OLIVER AVE	092117	081993
3	611	POLLAK, MARY L	2766	ROBERT OLIVER AVE	092129	091258
3	611	DISTRIBUTION CENTER OF	2736	ROBERT OLIVER AVE	092130	099466
3	611	DEDMOM, ELIZABETH A	2787	ROBERT OLIVER AVE	092122	053119
3	611	LEE, BRYAN	1702	INVERNESS RD	070311	051240

All Active Meter Rates 0600 to 0699 includes all Classes

Class	Rate	Customer Name	House No.	Street Name	BID No.	NID No.
3	611	THOMAS, J W	1612	INVERNESS RD	070310	054558
3	611	WILLIAMS, L E	101	GROVE PARK BLVD	074672	056175
3	611	MACKIE, ALBERT J	110	EIDER CT	079802	050462
3	611	FINCH, STEVE H	107	EIDER CT	079805	059473
3	611	WARD, W C	104	EIDER CT	079799	060159
3	611	MARKIW, NICHOLAS	1955	LAKESIDE DR NO	079675	057632
3	611	NOSEK, FRANK J	2134	LAKESIDE DR	079748	053504
3	611	CONSTANT, ALEXANDER	2162	LAKESIDE DR	079738	073800
3	611	HOENSTINE JR, CHARLES	106	EIDER CT	079800	051556
3	611	ROGERSON, PHILIP C	3114	EGANS BLUFF RD	079750	058040
3	611	ZAMPOGNA, GREGORY	2525	ROBERT OLIVER AVE	092382	084209
3	611	BRAUDA, H E	836	ROBIN HOOD DR	066698	054034
3	611	BEARDEN, RALPH	1616	COVENTRY LN	070354	058202
3	611	RAULS, EDWARD	1615	COVENTRY LANE	070314	053050
3	611	GILLESPIE, LISA	3604	VIA DEL MAR	079539	056511
3	611	WISE, RONALD R	3608	VIA DEL MAR	079540	058964
3	611	TUCCIARONE, ANGELO A	2601	VIA DEL REY	079496	050650
3	611	DEAN, JERRY L	2406	VIA DEL RAY	079488	055164
3	611	LOWE, LARRY A	1891	LAKESIDE DR	079682	056226
3	611	PASCHALL, FATE E	1938	EBBTIDE CT	092866	086966
3	611	HAMPTON, TIM	1247	S 4TH ST EXT	062322	059887
3	611	STOMBOCK, LAWRENCE B	1312	S 4TH ST	062340	056312
3	611	MOSBY, DARLENE	1251	S 6TH ST	062250	076437
3	611	HEPKE, BRIAN	1802	INVERNESS RD	070439	087704
3	611	HUNTER, GARY T	1712	INVERNESS RD	070440	053685
3	611	VANLENNEP, RAQUEL	1556	COVENTRY LANE	070321	093843
3	611	SHRADER, PAUL C	1546	COVENTRY LANE	070322	057885
3	611	JUMP, ALLEN	1543	CANTERBURY LN	070303	050520
3	611	FORTIER, SHERI L	1606	COVENTRY LANE	070317	059303
3	611	COCKRELL, JOSEPH	1566	COVENTRY LANE	070318	055690
3	611	CLARK, DALE A	1555	COVENTRY LANE	070319	052054
3	611	TOWNSEND, MARK A	1618	PENBROOKE DR S	070351	056831
3	611	MCENTIRE, PAUL	1886	RIDGEWOOD DR	079696	095452
3	611	VANTINE, JEANNE C.	105	EIDER CT	079806	085766
3	611	HANOLD, TINA P	996	OCEAN BLUFF DR	053480	059914
3	611	COLSON, JACK	2022	ATLANTIC AVE	026120	054585
3	611	DAVIS, BETTY M	1706	BLUE HERON	026340	051028
3	611	GREEN, J L	224	NO 6TH ST	010281	054495
3	611	GILLILAND, CAROL	2034	VILLAGE LN	092400	051433
3	611	KEIL, LINDA C.	2038	VILLAGE LN	092399	086482
3	611	CARY, T.R.	813	ROBIN HOOD DR	066696	059649
3	611	JONES, HAZEL	828	ROBIN HOOD DRIVE	066695	054176
3	611	FDNA BCH HOUSING AUTH	1009	S 11TH ST	017942	053375
3	611	BENTON, MARIA	2354	PENBROOK DR E	070359	056773
3	611	FANELLI, ANGELO J.	2524	LE SABRE PL	092530	084405
3	611	STRONG, RONALD E	2850	EASTWIND DR	092535	080153
3	611	ERICKSEN, WILLIAM D	2194	LAKESIDE DR E	079744	060427
3	611	MILLER, MILES R	4443	TITLEIST DR	092496	084065
3	611	ALLEN, ROBERT F.	3044	PERSIMMON CIR	097007	098311
3	611	MAGEE, MAUREEN L	215	S 7TH ST	014530	057015
3	611	KOFORD, JODIE	123	S 7TH ST	014545	055285
3	611	FLUDE, GEORGE	1843	WINDSWEPT OAK LN	092572	084587
3	611	HUNT, TODD L.	1812	SEA OATS AVE	092636	087801

All Active Meter Rates 0600 to 0699 includes all Classes

Class	Rate	Customer Name	House No.	Street Name	BID No.	NID No.
3	611	WRIGHT, LAVERNE	1937	WINDSWEPT OAK LN	092634	056305
3	611	SAKALOSKY, PAUL B	2814	EASTWIND DR	092633	057873
3	611	CARTER, CHARLOTTE	2116	CIERA LN	070672	097917
3	611	HOYT, WILLIAM A	694	GROVE PARK CR	074688	060380
3	611	KEGLER, ZELESTINE	1202	BEECH ST DWN	018009	060708
3	611	DYER, THOMPSON	2761	OCEAN OAKS DR S	092137	085169
3	611	STAFFORD, MARK D.	1911	ANCHORAGE PL	092635	085642
3	611	VINCENT, RALPH S	2404	LOS ROBLES	079465	058229
3	611	PARKWAY NORTH SUBDIV		PKWY NORTH E ENTRANCE	079459	057788
3	611	COYLE, DAVID	1546	CANOPY DR	092582	085785
3	611	PARKWAY NORTH SUBDIV		PKWY NORTH W ENTRANCE	079429	057788
3	611	BENNETT, LUCILE P	635	OCEAN AVE	048619	057446
3	611	VANTOMME, JANET	221	N 4TH ST	006737	054993
3	611	BOWERS-CHAPLIN, DEE	119	NO 4TH ST	006746	052374
3	611	NABORS, RALPH	231	N 3RD ST	006701	058222
3	611	GARNER, MICHELLE	925	TARPON AVE C-27	049252	057228
3	611	ASPLUND, NATHAN	2810	ISL PLANTATION DR	053487	087868
3	611	HENDERSON, JERRI	1964	ANCHORAGE PL	092806	071889
3	611	CREWS, TONY L	2942	EASTWIND DR	092805	080412
3	611	DEGROVE, CHARLES W	2808	EASTWIND DR	092807	085853
3	611	HILL, JR, THOMAS W	2730	OCEAN OAKS DR N	091503	071162
3	611	WOOD, ANDREW E	416	S 7TH ST	014497	099980
3	611	WILLIAMS, JOHN HENRY	712	S 10TH ST	014855	055452
3	611	BROWN, BURNIS	409	S 12TH	018118	051260
3	611	DANIEL, MADELINE	1405	BEECH ST	021596	056696
3	611	DOUGLASS, R W	1430	BEECH ST	021887	058174
3	611	CREEL, NANCY	1409	BEECH ST	021597	057537
3	611	GEISEL, LAURA	737	OCEAN AVE UP	048627	056276
3	611	FDNA BCH HOUSING AUTH	803	S 14TH	021631	053375
3	611	FDNA BCH HOUSING AUTH	1017	S 11TH ST	017943	053375
3	611	FDNA BCH HOUSING AUTH	1011	S 11TH ST	017941	053375
3	611	FDNA BCH HOUSING AUTH	1004	S 11TH ST	017959	053375
3	611	FDNA BCH HOUSING AUTH	1008	S 11TH ST	017957	053375
3	611	FDNA BCH HOUSING AUTH	1010	S 11TH ST	017958	053375
3	611	FDNA BCH HOUSING AUTH	1016	S 11TH ST	017955	053375
3	611	FDNA BCH HOUSING AUTH	1018	S 11TH ST	017956	053375
3	611	FDNA BCH HOUSING AUTH	1024	S 11TH	017953	053375
3	611	FDNA BCH HOUSING AUTH	1028	S 11TH ST	017954	053375
3	611	RUCKER, JOEL	2352	OFF SHORE CT	093315	088134
3	611	RICHARDSON, A W	1918	SEA OATS AVE	093359	088108
3	611	SCHIRG, ROBERT A	1924	SEA OATS AVE	093358	088942
3	611	ETHERIDGE, BEVERLY	1804	SEA OATS AVE	093356	097621
3	611	COOK, JEFFREY	1910	ANCHORAGE PL	093354	094614
3	611	WEEMS, JOHN K	1918	ANCHORAGE PL	093357	098813
3	611	CURTIS, LARRY	1942	ANCHORAGE PL	093360	056236
3	611	CLEMONS, LESLIE	1910	SEA OATS AVE	093297	085840
3	611	FISHER, GLENDA	1938	SEA OATS AVE	093207	053902
3	611	MANDEVILLE, MATTHEW J	2835	TIDEWATER ST	093329	080176
3	611	MCKINNERNEY, JOHN H	2758	EASTWIND DR	093296	078168
3	611	PORTER, KELLEE	1921	WINDSWEPT OAK LN	093208	087318
3	611	ARBO, STEVE P	2864	EASTWIND DR	093294	080384
3	611	KNIGHT, MICHAEL A	2924	EASTWIND DR	093157	080507
3	611	OLSON, LORI A	1931	EBBTIDE CT	093158	087859

All Active Meter Rates 0600 to 0699 includes all Classes

Class	Rate	Customer Name	House No.	Street Name	BID No.	NID No.
3	611	TODD, RUFUS	1934	ANCHORAGE PL	093209	087615
3	611	FALTEMIER, VALERIE	1949	WINDSWEPT OAK LN	093355	088268
3	611	BROWN, LEVON E	363	S 6TH ST EXT	062282	056412
3	611	BUTTERFIELD, H.RANDALL	2852	EASTWIND DR	093156	088220
3	611	MILLS, MRS ALICE V	2782	S FLETCHER	057169	057488
3	611	HOLLINGER, JULIAN	4136	S FLETCHER	057592	072539
3	611	VALERO, HILDA	1831	WINDSWEPT OAK LN	092573	086638
3	611	ROSAS, ROBERT	1	JASMINE PLACE	021826	088303
3	611	WEAVER, WILLIAM H	411	S 15TH ST	021900	060488
3	611	PAJEVIC, MILO	409	S 15TH ST	021899	057278
3	611	ALLEN, CONSTANCE L	410	S 15TH ST	021927	051946
3	611	CARTER, JUANITA	408	S 15TH ST	021928	078445
3	611	SOUTH TRUST BANK OF	1890	S 14TH ST BLD 300 WTR	093311	059381
3	611	SOUTH TRUST BANK OF	1890	S 14TH ST BLD 100 WTR SVC	093310	059381
3	611	BREWTON, MADISON	1105	S 13TH APT 05	021676	074451
3	611	ANTONOPOULOS, MICHAEL		EASTWIND CUL-DE-SAC IRR	093427	085660
3	611	MESSER, JOHN	2060	OAK MARSH DR	093318	073028
3	611	HICKS, TERRY	2487	HIGH RIGGER DR	093334	059705
3	611	SEGOVIA, K VICTORIA	729	N 14TH ST	030175	055872
3	611	LEPORE, LINDA	2685	ROBERT OLIVER AVE	094925	095420
3	611	MABERTO, E	1890	LAKESIDE DR N	079685	052921
3	611	TAYLOR, EDDIE W	3122	BIG PINE DR	079765	052980
3	611	THOMAS, WANDA O	144	IBIS CT	079788	060292
3	611	PEDRICK, LARRY E	148	IBIS CT	079790	056242
3	611	HARTSHORN, W R	150	IBIS CT	079791	060213
3	611	BARNES, GLENDA C	112	OCEAN RIDGE DR	079773	071589
3	611	STOCKSTILL, KAY	1404	BLUE HERON LA	026404	055969
3	611	EKEY, DONALD	1518	PENBROOK DR	070337	052541
3	611	HARGROVE, GARY D	2203	PENBROOKE RD	070267	053659
3	611	BEATY, CARL L	2301	SUSSEX LANE	070289	051387
3	611	ELLIOTT, TERRY	2321	SUSSEX DR	070291	059704
3	611	BARNETT, KERRY LEE	1505	COVENTRY LN	070330	056091
3	611	DEBRULE SR, ROBERT	1516	CONVENTRY LN	070327	058616
3	611	YANKE, MIKE	1502	INVERNESS RD	070287	057264
3	611	REAGIN, EDNA	1512	INVERNESS RD	070286	098304
3	611	HARTLEY, CHRISTOPHER C	1602	INVERNESS RD	070274	051794
3	611	BROXTON, BOBBY J	1506	COVENTRY LN	070328	051128
3	611	GILBRIDE, THOMAS D	1547	PENBROOK DR	070344	070481
3	611	WILLIAMS, WILLIAM H	1932	SUNRISE DR	044229	060489
3	611	RODEFFER, HENRY D.	1934	SUNRISE DR	044230	086598
3	611	CORBIN, DAVE	1615	FRANKLIN ST	043807	052177
3	611	GRIFFIN, A.D.	1540	LISA AVE	094907	095057
3	611	WEBBER, JUDITH E	2058	VILLAGE LN	092392	085104
3	611	BELVIN, ANNA S	2062	VILLAGE LN	092393	085050
3	611	SWINSON, STACIA	1413	S FLETCHER AVE	053135	059398
3	611	BENNETT, R VIOLET	344-A	S FLETCHER AVE	053302	058171
3	611	PICKREN, VERNE	1337	S FLETCHER AVE	094948	090205
3	611	JAMESON, ROBERT Q	2844	RACHEAL AVE	053545	058766
3	611	BLUMENTHAL, JMAC	2774	RACHEAL AVE	053543	078529
3	611	KEY, GUERRY	1543	CANOPY DR	095145	054002
3	611	GREENFIELD, GARY I	3015	ROBERT OLIVER AVE	095151	096160
3	611	MICHAEL, JAMES F	201	N 15TH ST	044022	054750
3	611	MANCHESTER, CHARLES	1511	CALHOUN ST	044034	081901

All Active Meter Rates 0600 to 0699 includes all Classes

Class	Rate	Customer Name	House No.	Street Name	BID No.	NID No.
3	611	WELLS, LATOYA S	1100	LIME ST #30	014900	099398
3	611	JOHNSON, MICHAEL L	1527	PENBROOK DRIVE	070340	057165
3	611	BOSWELL, MARY HOLT	1558	PENBROOK RD S	070345	056967
3	611	TUCKER JR., WILLIAM A	1568	PENBROOK RD	070346	068658
3	611	EVANS, OLLIE	2344	PENBROOK DRIVE	070360	093468
3	611	TOMPKINS, VIRGINIA B	1557	PENBROOK DR S	070347	060125
3	611	KERN, PATRICIA	1548	PENBROOKE DR	070342	072097
3	611	MAURER, WILLIAM R	1538	PENBROOK DR	070341	088733
3	611	BECKER, MAURICE B	114	OCEAN RIDGE DR	079774	057020
3	611	ANCRUM, JANICE	2339	BONNIE OAKS CIR	095201	092934
3	611	CUSTOM HOMES BY, BRYAN LENDRY	2731	JEAN LAFITTE DR	096893	067468
3	611	MORRELL, BETTY A	305	SO 17TH ST	026082	051011
3	611	CARTER, GERALD R	2927	TIDEWATER ST	094570	093591
3	611	FUTCH, LAURENCE E	2911	TIDEWATER ST	095260	088914
3	611	MEYER, PAM	2942	TIDEWATER ST	093969	089867
3	611	HOUSTON, CHARLES G	1710	CRESCENT RD	070268	051614
3	611	JOHNSON, GARY L	1514	CANTERBURY LN	070294	053676
3	611	JUAN, ALEXIA	2895	TIDEWATER ST	095003	093642
3	611	STUNGER, ELLEN	228	CITRONA DR	026166	053163
3	611	WILLIAMS, MARGARET M	2108	NATURES LANE EAST	095001	056749
3	611	HARDEE, SUZANNE	508	SO FLETCHER AVE	053233	059597
3	611	HENNESSEY, LANCE R	2835	A OCEAN DR	058257	082197
3	611	CORLEY, LAMAR	1345	N FLETCHER AVE	096611	056208
3	611	DURMON, VICTORIA L	802	N 15TH ST	030184	079243
3	611	WALKER, MRS C L	843	ELLEN ST	048895	057411
3	611	AVA WILSON	837	ELLEN STREET	048899	050836
3	611	TESTON, DENNIS	748	OLIVE ST	062102	052422
3	611	STRICKLAND, TOLLY	1403	HIGHLAND DRIVE	030285	059930
3	611	DEUSCHLE, MERLE B	523	OCEAN AVE WATER	048604	057085
3	611	BRAY, JOHN	3699	1ST AVE	058093	055346
3	611	OLSEN SECURITIES, INC	1100	LIME ST #31	014899	091489
3	611	WILLIAMS, HIEDI	1100	LIME ST #32	014898	085509
3	611	GILLIS, MRS T D	254	S FLETCHER	053331	057479
3	611	CHAPPELL, ANN	246	S FLETCHER	053333	050664
3	611	DARIEN TELEPHONE, INC	2600	S FLETCHER AVE IRR METER	095593	090437
3	611	MAZUELOS, CESAR	2901	S FLETCHER AVE	095793	096466
3	611	DARIEN TELEPHONE, INC	2600	S FLETCHER AVE B	095591	090437
3	611	HOOKE, FRANCES S	2113	BONNIE OAKS DR	095788	053464
3	611	ANTWORTH, KAREN E	2232	BONNIE OAKS DR	095616	055884
3	611	IZZO, PAULA M	2794	LONGBOAT DR	095433	091464
3	611	HOMES, TREVETT		LNGBOAT & 1ST AVE SIGN	067010	060009
3	611	MCDONALD, PRUDENCIA	511	S 10TH ST	014791	058093
3	611	THOMAS, ROBIN	505	S 10TH ST	014790	058857
3	611	WELLS, ELNORA	521	SO 9TH ST	014695	053176
3	611	RICHO, ALTEMESE E	1006	SO 9TH ST	014620	050535
3	611	SPAULDING, VERDIE	913	CEDAR ST	014777	060070
3	611	TAYLOR, MARY V	1823	ATLANTIC AVE	044134	057003
3	611	TERRY, SANDRA	3624	VIA DEL MAR	079547	059172
3	611	HADLEY, PETER	2704	ROBERT OLIVER AVE	095607	095512
3	611	JOHNSON, JOYCE K	837	OCEAN AVE	048636	055761
3	611	CRISP, RALPH L	2129	1ST AVE	095876	058217
3	611	BROWN, JOSEPH E	2943	S FLETCHER DWN	057765	055697
3	611	DIAZ, JOANNE	2845	ROBERT OLIVER AVE	090812	073467

All Active Meter Rates 0600 to 0699 includes all Classes

Class	Rate	Customer Name	House No.	Street Name	BID No.	NID No.
3	611	HIGGINS, SHARON	2113	BELEVEDERE AVE	026185	059279
3	611	BLANKENSHIP, RAY	1962	EBBTIDE CT	095608	095140
3	611	CHAFFIN, TIMOTHY	1927	ANCHORAGE PL	095612	059896
3	611	MCCRACKEN, J	2481	ROBERT OLIVER AVE	095828	099641
3	611	ANTHONY J BAIA	2160-D	SADLER RD DWN	066881	050728
3	611	HASKETT, MARTHA	123	SO 6TH ST	010610	056895
3	611	DEVOL, CAROLYN	419	S 4TH ST	010517	071552
3	611	WILLIAMS, TARA	216	A S 4TH ST	010496	059669
3	611	OWENS, KIT	414	CEDAR ST	010522	056138
3	611	FRENCH, LARRY	125	S 8TH ST	014570	056244
3	611	FISHER, HENRY	1116	S 10TH ST	014830	054227
3	611	MCNEAR, JOSEPH	905	SO 9TH ST	014713	055727
3	611	WILLIAMS, TONISHA	216	B S 4TH ST	010497	095804
3	611	BAKER, HATTIE	218	S 4TH ST	010502	054169
3	611	RAYE, JULIA C	2905	S FLETCHER AVE	096091	097256
3	611	LENNON, E ALLEN	2919	S FLETCHER AVE	096092	052889
3	611	HOMES, TREVETT	2923	S FLETCHER AVE	096093	060009
3	611	GRAVES, GIB G	2057	OAK MARSH DR	030262	053878
3	611	CUDD, BOBBY	108	EIDER CT	079801	051124
3	611	MCLELLAN, MARVIN L	2021	JASMINE ST #34	022036	056915
3	611	DECKER, LAURA A	2021	JASMINE ST #33	022037	090784
3	611	HAUGER, PAUL W	2021	JASMINE ST #32	022038	057948
3	611	LACHANCE, LYDIA I	2021	JASMINE ST #31	022039	056628
3	611	SHALLASH, MARGARET L	2021	JASMINE ST #30	022040	056748
3	611	RUTKOWSKI, FRANCES	2021	JASMINE ST #29	022041	053463
3	611	VANEPP, HELEN	2021	JASMINE ST #28	022042	081299
3	611	WEBB, FRANK C	2021	JASMINE ST #27	022043	053487
3	611	DOERR, C C	2021	JASMINE ST #26	022044	051280
3	611	KAHN, DOROTHY L	2021	JASMINE ST #25	022045	052674
3	611	SHIVELY, OLETA B	2021	JASMINE ST #24	022046	057713
3	611	HARTMAN, DURAND	2021	JASMINE ST #23	022047	052879
3	611	TOMES, DALLAS	2666	S FLETCHER AVE DWN	057154	092961
3	611	CROFT, JAMES K	747	S FLETCHER	053074	070178
3	611	SHELDON, MERRITT	138	OCEAN RIDGE DR	079785	057092
3	611	ROGGIE, WAYNE	2928	TIDEWATER ST	093938	060328
3	611	HOLMES, XAVIER D	205	BROOME ST WATER	006646	060690
3	611	BURLINGAME, BRIAN	116	N 4TH ST	096218	051189
3	611	COLE, FRANK R	2002	ATLANTIC AVE	026118	053528
3	611	VON DANE, JIM	1012	B NATURES WALK DR	022082	055230
3	611	SEELY, LINDA KAY	1012	A NATURES WALK DR	022081	056467
3	611	GOODSON, EDWARD	2021	JASMINE ST #46	022023	082961
3	611	PENDLAND, EUNICE	2021	JASMINE ST #40	022029	053303
3	611	FAIN, WILLIAM H	2021	JASMINE ST #39	022030	060476
3	611	HACKNEY, CHRIS	2021	JASMINE ST #38	022031	051761
3	611	MOFFETT, YVONNE W	2021	JASMINE ST #36	022033	060702
3	611	LANSFORD, ELIZABETH	2021	JASMINE ST #35	022034	053140
3	611	WHITTINGTON, SUSAN	1126	A NATURES WALK CT	022095	059584
3	611	CUSTOM HOMES BY, BRYAN LENDRY	1704	MCARTHUR ST	095934	067468
3	611	CUSTOM HOMES BY, BRYAN LENDRY	1711	MCARTHUR ST	095921	067468
3	611	TAPPE, ELIZABETH	2935	TIDEWATER ST	096308	097531
3	611	VISSER, DOUG	2919	TIDEWATER ST	096296	096126
3	611	COOK, STEVE	2111	FLORIDA AVE	026227	059466
3	611	SMITH, ROGER	1947	EBBTIDE CT	096450	097378

All Active Meter Rates 0600 to 0699 includes all Classes

Class	Rate	Customer Name	House No.	Street Name	BID No.	NID No.
3	611	GRIMES, LEVITICUS	303	B S 12TH ST	018122	098872
3	611	MARSHALL, ERNIE	618	DIVISION ST	018028	053256
3	611	REED, MATTIE	227	DIVISION ST	018059	057010
3	611	BAKER, ERNESTINE	303	S 12TH ST	018121	053251
3	611	BLACKWELDER, A K	504	S 17TH ST	026067	050380
3	611	BERNINGER, GEORGE	203	S 18TH ST	026049	053736
3	611	SOLOMON, N	205	S 18TH ST	026048	057529
3	611	EVANS, MARYANN D	2011	BEECH ST	026016	096167
3	611	CUSTOM HOMES BY, BRYAN LENDRY	2729	SEA GROVE LN	096824	067468
3	611	HEYMANN, CAROL ANN	1005	OCEANWALK CT	053524	051422
3	611	CUSTOM HOMES BY, BRYAN LENDRY	2724	JEAN LAFITTE	096733	067468
3	611	CUSTOM HOMES BY, BRYAN LENDRY	2723	SEA GROVE LN	097006	067468
3	611	HIGGINBOTHAM, ROBERT T	2318	1ST AVE APT B	096270	094898
3	611	HIGGINBOTHAM, ROBERT T	2318	1ST AVE APT A	096269	094898
3	611	JOHNSON, GLENDA L	502	S 16TH ST	025983	053903
3	611	CUSTOM HOMES BY, BRYAN LENDRY	2728	SEA GROVE LN	096891	067468
3	611	HALEY, DENNIS L	2815	S FLETCHER AVE B	057771	095984
3	611	BLDRS, ATLANTIC	1532	PERSIMMON CIR	097157	050818
3	611	BLDRS, ATLANTIC	1544	PERSIMMON CIR	097156	050818
3	611	SPIEGEL, ROBERT H	4063	S FLETCHER AVE	057673	058672
3	611	CUSTOM HOMES BY, BRYAN LENDRY	4436	BEAN ST	097137	067468
3	611	PETERS, WILLIAM A	2587	ROBERT OLIVER AVE	089023	060385
3	611	WOODLIEF, DONALD R	2121	NATURES GATE CT N	026472	026590
3	611	HARDY, LINDA	1282	CLINCH DR	062116	056461
3	612	BUCHANAN BLDRS	103	CENTRE ST	095599	066774
3	612	ECKERD DRUGS #430	870	SADLER RD-ECKERD DRUGS	095958	052955
3	612	BUSH, JIM	105	WOLF ST	043905	055210
3	612	AMELIA PK HOMEOWNER ASSOC		AMELIA PK & CITRONA IRR	095512	092406
3	612	ALMAND, AMOS F	2802	PARK SQUARE PL	070595	050607
3	612	CURNUTTE, DON	841	MARY ST	048877	052494
3	612	BURLINGAME, BRIAN	57	S FLETCHER A-1 WATER	092509	051189
3	612	FERBER, GEORGE	348	NO FLETCHER	048670	053760
3	612	WALL, JOHN W	766	OLD AMELIA RD WATER MTR	090830	055623
3	612	OCEAN OAKS HMOWNRS ASSOC INC		OCEAN OAKS ENT LGHT/IRRAG	089503	074918
3	612	AMELIA TRACE ACLF LTD	1900	AMELIA TRACE CT	088779	078928
3	612	BUCCANEER VILLAS	1100	LIME ST OFFICE	014931	051246
3	612	OSBORNE, W H	565	S FLETCHER	053053	060184
3	612	FOUR PROFIT, INC.	1401	PARK AVE A	096309	095023
3	612	BREWTON, C B	1612	ATLANTIC AVE	026097	051273
3	612	PARKER, JIMMY W	20	SO 20TH ST	026125	055247
3	612	PETROFERM USA	2416	LYNNDALE RD	097167	057992
3	612	FDNA BCH RRH LIMITED	1105	S 13TH APT 39	021684	053377
3	612	WALN, LINDA N	106	S 7TH ST	014551	056478
3	612	WHITESIDE, GEORGE	1830	HIGHLAND DR	044173	053824
3	612	AMELIA PK HOMEOWNER ASSOC		PARK AVE 2ND ISL IRR MTR	095513	092406
3	612	DEES, GORDON	20	N 15TH ST	044011	053931
3	612	BRYSON, CATHARINE	1612	ALACHUA ST	044079	051499
3	612	WHITE JR, J H	1840	HIGHLAND DR	044177	054482
3	612	WILLIAMS, E A	1848	HIGHLAND DR	044181	052888
3	612	MCELHENNY, ROBERT J	1860	HIGHLAND DR	044187	058687
3	612	HUNT, H C	1864	HIGHLAND DR	044188	054029
3	612	KATHLEEN HOLLOWAY	1826	HIGHLAND DR	044168	055936
3	612	CHAPMAN, ROBERT D	839	MARY ST	048878	093135

All Active Meter Rates 0600 to 0699 includes all Classes

Class	Rate	Customer Name	House No.	Street Name	BID No.	NID No.
3	612	EMSWILER, MARLIN C	426	A TARPON AVE	049048	056871
3	612	NORTH POINT HOME	925	TARPON AVE	049251	057682
3	612	JOHNSON, E J	1387	SO FLETCHER AVE	053131	052908
3	612	TITCOMB, EARL	1990	S FLET AVE OFFICE	053143	052946
3	612	ANSLEY, A H	1816	S FLETCHER	053157	050370
3	612	JONES, MARILYN EVANS	1770	S FLETCHER	053160	056800
3	612	MONROE, M M	1180	S FLETCHER	053194	056677
3	612	ASSOC, SEAGATE CONDO	316	S FLETCHER WATER	053310	059240
3	612	OCEANVIEW ESTATES ASSOC.	2898	NEW YORK AVE IRRIGAT MTR	053384	067596
3	612	OCEAN SOUND ASSOC. INC		OCEAN SOUND ENTRANCE	053437	057698
3	612	ALL SERVICE REALTY	338	TARPON LOCATED N FLETCHER	049025	050510
3	612	OCEAN DUNE HOME OWNERS	3200	S FLETCHER	057300	057693
3	612	JOHNSON, MARTIN L	3510	S FLETCHER	057556	056910
3	612	EVANS, BARRY	3690	SO FLETCHER	057567	084749
3	612	MONROE, M H	4240	SO FLETCHER AVE	057600	056666
3	612	FUNDERBURK, JEFF	2518	1ST AVE WATER	058002	055083
3	612	AMELIA WDS CONDO ASSOC	2700	MIZELL UNIT 100	058144	050597
3	612	AMELIA WDS CONDO ASSOC	2700	MIZELL POOL AREA	058176	050597
3	612	AMELIA WDS CONDO ASSOC	2700	MIZELL UNIT 600	058179	050597
3	612	AMELIA WDS CONDO ASSOC	2700	MIZELL UNIT 700	058192	050597
3	612	AMELIA WDS CONDO ASSOC	2700	MIZELL UNIT 700	058193	050597
3	612	AMELIA WDS CONDO ASSOC	2700	MIZELL UNIT 800	058198	050597
3	612	FIRST NATIONAL BANK OF NASSAU	1891	S 14TH ST WATER	095360	087954
3	612	MCKEE, LOUIS L	1619	CLINCH DR	062368	056580
3	612	GLENN, TOM	737	N FLETCHER	048978	059938
3	612	DOPSON, CATHY	1982	S 8TH ST UNIT #2	090268	051515
3	612	HOLLOWAY, JOYCE E	2409	AMELIA RD	066691	055760
3	612	MURIEL CREAMER		DRURY RD	066863	057500
3	612	JOHNSON, RUBY T	212	SO FLETCHER AVE	053342	059038
3	612	COASTAL PROP MGMT	224	S FLETCHER WATER	053339	051910
3	612	CLEGG, MRS L L	1428	ATLANTIC AVE	021877	057460
3	612	LANNON, JENEAN	1702	ATLANTIC AVE	026098	055114
3	612	WALTER, ROBERT L	3500	S FLETCHER AVE	057557	058718
3	612	AMELIA WDS CONDO ASSOC	2700	MIZELL UNIT 200	058155	050597
3	612	WILLIAMS, LISA R	105	S 16TH ST	025950	056519
3	612	MCKENNA, KEVIN	1836	HIGHLAND DR	044176	056107
3	612	CARVER, JAN	1550	NECTARINE ST FIRE LINE	089772	072912
3	612	EGANS LANDING HOME OWNERS ASSC	3041	ROBERT OLIVER AVE	079848	089489
3	612	EGANS LANDING HOME OWNERS ASSC		ROBERT OLIVER IRR SYSTEM	088711	089489
3	612	TAYLOR, HARVEY	102	SORENSEN TER	030089	054167
3	612	FLEETWOOD EASTERN REG	2398	SADLER RD	092200	053415
3	612	U S COAST GUARD FAC-4		AMELIA LIGHTHOUSE	087049	060032
3	612	MILLER, LEE & MCCARROLL	1875	S 14TH ST WATER	093399	085551
3	612	AMELIA WDS CONDO ASSOC	2700	MIZELL UNIT 900	058204	050597
3	612	COLETTI, PHILIP	1746	NO FLETCHER	048759	089690
3	612	RIVERA, EUGENIA	827	OCEAN AVE WATER	048629	053300
3	612	L C GASKINS CONST	1629	DADE ST	096012	092091
3	613	AMELIA WDS CONDO ASSOC	2700	MIZELL UNIT 500	058210	050597
3	613	AMELIA LANDINGS POA	2328	SADLER RD # 6,7 & 8	066969	050581
3	613	LIME STREET LTD	1525	LIME ST-WATER	022155	085625
3	613	OCEANS OF AMELIA	382	S FLETCHER AVE	053259	057701
3	613	ASSOCIATES, S C	3165	S FLETCHER POOL	057703	059086
3	613	AMELIA LANDINGS POA	2328	SADLER RD # 9 & 10	066982	050581

All Active Meter Rates 0600 to 0699 includes all Classes

Class	Rate	Customer Name	House No.	Street Name	BID No.	NID No.
3	613	AMELIA WDS CONDO ASSOC	2700	MIZELL BLDG #4	058177	050597
3	613	PETROFERM USA	2416	LYNNDALE RD	097167	057992
3	614	AMELIA TRACE ACLF LTD	1900	AMELIA TRACE CT	088779	078928
3	614	AMELIA SOUTH INC	3350	S FLETCHER	057402	050595
3	614	ST PETERS VILLAS		1200 S 15TH ST-ST LTS	022243	059396
3	614	HOLLAND CONTRACTORS	1601	NECTARINE HYD MTR	097419	087249
3	614	THE STELLER GRP	19	S 2ND ST HYD MTR	095537	092475
3	614	THE PELICANS CONDO	3460	SO FLETCHER AVE	057526	059729
3	614	AMELIA BY THE SEA	3240	S FLETCHER AVE	057314	050555
3	614	UNITED BROTHERS DEV CORP		SEA GROVE-HYDRANT MTR	094940	090116
3	614	BAPTIST/ST VINCENTS PROP INC	1340	S 18TH ST BLD #A	091108	093062
4	611	SHERWIN WILLIAMS INC	1892	S 14TH ST	021979	059320
4	611	CHEN HUANG WANG	1519	SADLER RD #513	021969	051735
4	611	JIM PEACOCK	34	NO 14TH ST	030087	055223
4	611	PANDA BEAR CHRISTIAN	1014	S 10TH ST	014834	098320
4	611	ISLAND FALLS ADVENTURE	1550	SADLER RD	070249	054405
4	611	C.BRETT CARTER	114	CENTRE ST WATER	006447	094264
4	611	J A MURPHY	116	CENTRE ST	006452	054414
4	611	JERRY REESE	118	CENTRE ST WATER	006453	055171
4	611	ROBERTS, DAWN	14	S 2ND ST WATER	006459	077510
4	611	THE BOOK LOFT INC	214	CENTRE ST	006471	059721
4	611	CITY-MART ASSOCIATES	218	CENTRE ST	006476	051829
4	611	M POMPEO MANGANIARO	302	CENTRE ST	006480	056679
4	611	ZONA, III, JOHN	306	CENTRE ST WATER	006482	076129
4	611	JEFF STEEL JEWELERS	15	S 4TH ST	006492	099792
4	611	NASSAU BCH VENTURES	318	CENTRE ST	006494	057576
4	611	FIRST UNION NAT BANK	402-406	CENTRE ST	006496	053408
4	611	J T FERREIRA	500	CENTRE ST	006499	006499
4	611	NAS CO BRD OF CO COMM	508	CENTRE ST	006500	057572
4	611	STEVEN B SHAW	604	CENTRE ST	006503	059496
4	611	KENNY WONG	614	CENTRE ST	006504	056083
4	611	DEBARROS, FRANCISCO	708	CENTRE ST	006507	053479
4	611	NEW ZION BAPTIST CHURC	1002	ATLANTIC AVE	006518	057627
4	611	BIG BROTHERS & BIG	1014	ATLANTIC AVE	006522	051046
4	611	BARNABAS CENTER INC	11	SO 11TH ST	006527	050914
4	611	LIL CHAMP FOOD STORES,	1015	ATLANTIC AVE	006537	056432
4	611	CAMBRIDGE SOUTH INC	1001	ATLANTIC AVE WTR	006542	086568
4	611	JASINSKY & ASSOCIATES	317	CENTRE ST	006564	055018
4	611	MR ELDRIDGE PARTIN	313	CENTRE ST	006565	057344
4	611	SANTA MARIA PARTNERSHP	303	CENTRE ST WATER	006573	059183
4	611	HARBOR WEAR OF AMELIA	309	CENTRE ST	006578	054095
4	611	LORRAINE CORBETT	301	CENTRE ST	006582	056564
4	611	ROBERT F WHITAKER	217	CENTRE ST WATER	006584	058646
4	611	ROBERT F WHITAKER	217	CENTRE ST UP HOUSE MTR	006585	058646
4	611	THE PALACE SALOON	117	CENTRE ST	006600	059728
4	611	MARINA RESTAURANT	101	CENTRE ST	006604	056812
4	611	HAZEL RUSHTON		N FRONT ST	006615	054178
4	611	S TRINGALI	105	NO FRONT ST	006616	059103
4	611	NASSAU TERMINALS	315	N 2ND ST OFFICE	006623	057587
4	611	DOWN UNDER MARINE REST	201	ALACHUA ST	006654	052713
4	611	BOB SELTON	21	N 2ND ST	006660	051116
4	611	OLDE TOWNE TITLE	21	N 3RD ST	006668	057711
4	611	LEWIS M BEAN	25	N 3RD ST	006669	056420

All Active Meter Rates 0600 to 0699 includes all Classes

Class	Rate	Customer Name	House No.	Street Name	BID No.	NID No.
4	611	ALACHUA CLUB INC	30	N 3RD ST	006674	050438
4	611	AMERICAN ACCESSORY INC	421	NO 3RD ST	006710	050600
4	611	NASSAU TERMINALS	501	NO 3RD ST OFFICE	006715	057587
4	611	ST MICHAEL'S CHURCH	228	N 4TH ST PARRISH HALL	006732	059389
4	611	NASSAU BCH VENTURES	318	CENTRE ST	006494	057576
4	611	JACK COKER	801	BEECH ST	014665	054584
4	611	SOUTHTRUST BANK OF JAX, N.A.	715	CENTRE ST	006546	059385
4	611	ART & ANTIQUES CENTRE, INC	702	CENTRE ST	006506	092049
4	611	DESIGNS ON INC	11	N 3RD ST	006665	052435
4	611	RICHARD HENRY	14	N 4TH ST WATER	010235	058437
4	611	DANIEL S BRIM	13	N 4TH ST	010241	052129
4	611	FIRST BAPTIST CHURCH	416	ALACHUA ST	010244	053405
4	611	STEVE BENASSAYAG	308	CENTRE ST	006485	099841
4	611	TESTON, VENA	707	DADE ST	010275	079362
4	611	1ST PRESBYTERIAN CH	512	ALACHUA ST	010298	060723
4	611	OCEAN HIGHWAY & PORT AUTH	403	N 3RD ST	006707	084397
4	611	ST PETERS EPISCOPAL CH	801	ATLANTIC AVE	010365	059394
4	611	NASSAU CO SCHOOL BOARD	1201	ATLANTIC AVE	010372	057580
4	611	EWING, KATHERINE C	20	S 2ND ST	010407	055913
4	611	GARY HILL	30	S 2ND ST	010409	053668
4	611	DAVID COONROD	10	ASH ST	010418	052214
4	611	BANNER IMPRESSIONS, INC	117	S 2ND ST	010422	057175
4	611	D E COOK		S FRONT ST DOCK	010428	052024
4	611	SEABOARD SYSTEM RR		3RD & GUM ST OFFICE TR	010433	059238
4	611	GIEDRYS, ALEX	208	BEECH ST	010452	050478
4	611	ENSLEY UPHOLSTERY INC	112	SO 3RD ST	010455	053216
4	611	FDNA LUMBER & SUPPLY CO INC	117	S 3RD ST	010456	053381
4	611	CHRISTOPHER EDWARDS	302	ASH ST.	010459	051799
4	611	MCCRANIE AND ASSOC INC	23	S 3RD ST	010465	088536
4	611	BATSEL, BRIAN D	22	S 4TH ST	010475	051190
4	611	SEARCH ALLIANCE INC	31	SO 4TH ST	010478	087586
4	611	ATLANTIC SEAFOOD	316	ASH ST	010479	050820
4	611	MORRISSEY, BRIAN	406	ASH ST	010481	051199
4	611	GREATER FDNA CH OF GOD	305	S 4TH ST	010504	053961
4	611	FLORIDA PETROLEUM CO	231	NO FRONT ST	006620	053429
4	611	HUFF & BATTISE	410	BEECH ST	010565	054335
4	611	NASSAU TITLE SERVICES	416	ASH ST	010577	057588
4	611	KEN PRESCOTT	502	ASH ST	010579	056014
4	611	FLA ABSTRACT TITLE INC	24	SO 5TH ST	010582	053410
4	611	CLYDE DAVIS	20	SOUTH 5TH ST	010587	051900
4	611	DEVRIES, MAGGIE	605	ASH ST	010594	056705
4	611	FT CLINCH LOCAL 415	429	SO 6TH ST	010672	053601
4	611	AMELIA ROOM INC	906	S 7TH ST	010728	050592
4	611	PALMER, SCOTT	709	S 8TH ST	010736	076720
4	611	ST MICHAEL'S CHURCH		N 5TH STREET	010255	059389
4	611	ANNETTE BURGESS	216	B CENTRE ST	006474	050702
4	611	WOODROW REYNOLDS	232	SO 8TH ST	014658	060683
4	611	DAVID H BECKHAM	11	SO 8TH ST	014562	052243
4	611	BENNETT, JULIA	2477	SADLER RD	066868	081605
4	611	WILLIAM KINNEY	111	CENTRE ST	006602	060515
4	611	TABER, FRANCES	15	A N 4TH ST	010237	053467
4	611	BISHOP, THOMAS	17	S 8TH ST WATER	014565	059774
4	611	TRINITY METHODIST CHUR	27	SO 8TH ST	014566	060018

All Active Meter Rates 0600 to 0699 includes all Classes

Class	Rate	Customer Name	House No.	Street Name	BID No.	NID No.
4	611	METTS, DIANA	714	BEECH ST	014573	052453
4	611	GF/AMELIA ISLAND PROP	319	SO 8TH ST	014579	053877
4	611	JOHN WAYNE BECKETT	403	S 8TH ST	014582	055627
4	611	WORLEY, ERNEST	405	S 8TH ST	014583	068909
4	611	TAYLOR, DONALD	731	S 8TH ST	014595	090053
4	611	M J GOODING ELEC CO	831	SOUTH 8TH ST	014596	056670
4	611	JOHN P ALLEN	905	S 8TH ST	014597	055530
4	611	GARVIN, MARTHA S	917	S 8TH ST	014598	067765
4	611	CINDY OGILVIE	1009	A S 8TH ST	014601	051822
4	611	JANICE D ROWLAND	1120	S 8 ST	014608	054999
4	611	DR J WILLIAM WESLEY	1104	SO 8TH ST	014610	052782
4	611	FIRESTONE BUDGET TIRE	1008	S 8TH ST	014623	053403
4	611	FIRESTONE BUDGET TIRE	1002	SO 8TH ST	014624	053403
4	611	SKYY HOLDINGS LLC	910	SO 8TH ST	014628	099842
4	611	EASTERN OIL/JOY FOOD ST #481	816	SO 8TH ST	014630	052954
4	611	BILL SAVAGE	732	SO 8TH ST	014631	084546
4	611	OLIN WOOTEN	528	S 8TH ST WATER	014639	057716
4	611	OLIN WOOTEN	528	SO 8TH ST WATER	014645	057716
4	611	MR K C HADDOCK	512	SO 8TH ST	014647	057367
4	611	DALE DEES	432	SO 8TH ST	014650	052062
4	611	JOHN H O'BRIEN	400	S 8TH ST	014651	055444
4	611	TREVETT HOMES INC	312	A S 8TH ST	014655	060010
4	611	JACO, INC.	302	S 8TH ST	014657	088770
4	611	RAY MULLIS	202	S 8TH ST	014659	058274
4	611	JACK COKER	801	BEECH ST	014665	054584
4	611	FINKELSTEIN, DAVID	122	SO 8TH ST	014666	092998
4	611	FLITZ, RICHARD A	103	SO 9TH ST	014668	058378
4	611	WOODROW REYNOLDS	227	S 9TH ST	014684	060683
4	611	GISSSENTENNA, ALEX	421	S 9TH ST	014687	050479
4	611	PETE, MCNEIL	815	ELM ST	014689	071192
4	611	COOK, LIONEL	830	S 9TH ST	014721	056500
4	611	MAXCELL WILSON	901	HICKORY ST	014726	057031
4	611	AMER. LEGION POST #54	12	S 11TH ST	006533	050599
4	611	MACEDONIA CHURCH	202	SO 9TH ST	014757	056693
4	611	FOOD & BEVERAGE RESOURCES,CORP	510	S 8TH ST	014648	080323
4	611	ALBERT BOLES		CLINCH DR GROCERY STOR	066209	050458
4	611	NYLUND, ROWENA		E OAK ST W APT	066756	057481
4	611	DR R W JOHNSON	1200	S 14TH ST	021772	052823
4	611	FERNANDINA LITTLE THEATRE, INC	1014	BEECH ST	017915	069247
4	611	CHURCH OF GOD NO 1044	502	S 11TH ST	017989	051816
4	611	FERNANDINA NEWS LEADER	511	ASH ST	010595	053396
4	611	CHURCH OF GOD	1114	ELM	018054	051815
4	611	JJ VAN GOIDTSNOVEN	1214	BEECH ST	018128	055253
4	611	GATEWAY GIRL SCOUT COU	25	S 13TH ST	018262	053693
4	611	BOY SCOUTS OF AMERICA	35	S 13TH ST	018263	051149
4	611	FDNA LUMBER & SUPPLY CO INC	117	S 3RD ST TEMP	010457	053395
4	611	C W MORRIS	704	SO 8TH ST	014632	051342
4	611	HARBOR WEAR, INC	212	CENTRE ST	006470	090247
4	611	JACK COKER	811	BEECH ST	014663	054584
4	611	STANDARD MARINE SUPPLY	101	N 2ND ST WATER	006656	059403
4	611	RAYLAND CO INC	501	CENTRE ST	006553	058280
4	611	KNIGHT, TILLIE	1511	SADLER RD #509	021966	073245
4	611	ST MICHAEL'S CHURCH	510	CALHOUN	010278	059389

All Active Meter Rates 0600 to 0699 includes all Classes

Class	Rate	Customer Name	House No.	Street Name	BID No.	NID No.
4	611	PATSY GEORGE	15	NO 6TH ST	010299	057859
4	611	MCCLANE & STUBITS ODP	1410	ATLANTIC AVE	021579	057039
4	611	OMAR QUICK STOP		14TH & BEECH ST	021599	071340
4	611	SALVATION ARMY DEPT OF	931	S 14TH ST	021651	059115
4	611	GORDO ROJO INC	927	S 14TH ST	021653	053930
4	611	GORDO ROJO INC	925	& 927 S 14TH ST	021654	053930
4	611	FLASH FOODS INC	923	S 14TH ST	021655	053412
4	611	FLASH FOODS INC	919	S 14TH ST	021656	053412
4	611	CHURCH OF CHRIST	1005	S 14TH	021708	051814
4	611	NASSAU COUNTY HEALTH	1015	S 14TH ST	021709	057581
4	611	DIXIE MANNING	1885	S 14TH ST	021737	052476
4	611	JEAN LAYLAND	1887	S 14TH ST	021738	055053
4	611	JONES, REGINALD A	1925	SO 14TH ST	021739	058331
4	611	SOUND ENVIRONMENTAL SYS, INC	1941	S 14TH ST	021745	083461
4	611	BIBLE BELIEVERS'	1520	S 14TH ST	021752	051045
4	611	DREAMSCAPES DESIGN INC		1500 S 14TH ST	021753	079377
4	611	JAMES K CROFT	1324	S 14TH ST BACK	021765	054801
4	611	PITTMAN, RICHARD	1128	SO 14TH ST	021782	058486
4	611	PITTMAN, RICHARD	1126	SO 14TH ST	021783	058486
4	611	UNIFORM STAT	1124	S 14TH ST	021784	060036
4	611	PITTMAN, RICHARD	1114	SO 14TH ST	021786	058486
4	611	PITTMAN, RICHARD	1114	SO 14TH ST	021786	058486
4	611	KERRY S WOODS	1122	S 14TH ST	021789	056093
4	611	DOLLAR GENERAL CORP	1026	S 14TH ST	021793	052481
4	611	MGMT, HEALTH CARE	1008	SO 14TH ST	021797	054180
4	611	DALE RUSSELL KING	1006	SO 14TH ST	021798	090079
4	611	1ST ASSEMBLY OF GOD	306	SO 14TH ST	021855	060717
4	611	JOHN BUBENIK	1916	S 14TH ST #105	021946	055348
4	611	ELIZABETH HARRELSON'LE	1918	S 14TH ST #106	021947	053132
4	611	AIDA DALLO	1425	SADLER RD #401	021958	050431
4	611	COLE VISION CORP	1427	SADLER RD #402	021959	051912
4	611	MRC OF FERNANDINA	1509	SADLER RD #508	021965	057401
4	611	LARRY'S CHARCOAL GRILL	1513	SADLER RD #510	021967	075461
4	611	AUBREY L EDGE	606	SO 8TH ST	014636	093573
4	611	RODEFFER, DR SUELLEN	1884	S 14TH ST SUITE 8	022000	052842
4	611	ST. VINCENTS AMBULATORY	1888	S 14TH ST	022001	097441
4	611	CABLE TV, FDNA BCH	1548	S 14TH ST	022002	053374
4	611	PHILIPPS, BETTY	1105	S 8TH STREET	014605	073937
4	611	PITTMAN, RICHARD	1002	SO 14TH ST	021800	058486
4	611	EUNICE R MALEY	501	SO 8TH ST	014584	053304
4	611	C T CUISINE INC	802	ASH ST	014667	051334
4	611	ST MICHAEL'S CHURCH	411	BROOME ST	010290	059389
4	611	FAIRBANKS HOUSE, INC.	216	A S 6TH ST	010623	079496
4	611	BAKER, JOHN	529	SO 9TH ST	014696	055341
4	611	GATOR FIRE EXTINGUISHERS	205	S 14TH ST	021600	080434
4	611	1ST MISSIONARY BAP CH	18	SO 9TH ST	014759	060721
4	611	SHIPS LANTERN	210	CENTRE ST	006469	059330
4	611	8 FLAGS FEDERAL	829	S 14TH ST	021650	060732
4	611	FIRST COAST COMMUNITY	1910	S 14TH ST #101	021943	053406
4	611	DR JAMES GILDENSTON	1333	ATLANTIC AVE	030080	052786
4	611	NICK DEONAS	9	NO 14TH ST	030081	057638
4	611	BAPTIST CHURCH	519	N 14TH ST	030129	057531
4	611	HERMANSON, TOPPER	1619	N 14TH ST	030372	059983

All Active Meter Rates 0600 to 0699 includes all Classes

Class	Rate	Customer Name	House No.	Street Name	BID No.	NID No.
4	611	BRUCE BLACKER	2873	JAMESTOWN RD	074766	051220
4	611	BILL BRYAN	101	NO FRONT ST	006613	051053
4	611	FREDS FDNA BCH #1600	22	SOUTH 8TH ST	087039	053596
4	611	ATHLETIC SPORTS INC	1411	SADLER RD #201	021951	050816
4	611	ALL SERVICE REALTY	1415	SADLER RD #202	021952	050510
4	611	BENSON & BRADLEY, INC	1924	S 14TH ST #112	021950	073221
4	611	NAS CO BRD OF REALTORS	910	S 14TH ST	021830	057573
4	611	STEAM-PATH SERVICE INC	4000	AMELIA ISL PARKWAY	074779	059417
4	611	FLASH FOODS INC #101	2809	ATLANTIC AVE	043971	053413
4	611	DOWN UNDER MARINE REST	104	NO 2ND ST	006653	052713
4	611	FRANSPORT INTERNATIONAL INC	2883	JAMESTOWN RD	074765	080756
4	611	LITRICO, BIAGIO	20	S 4TH ST	010474	051042
4	611	HOUSE OF GOD CHURCH	826	S 10TH ST	014847	054312
4	611	1ST COAST TOURS INC	1429	SADLER RD	021960	060720
4	611	RALPH PALMISANO	516	ASH ST	010598	058225
4	611	RITZ CARLTON	2440	LYNNDALDE RD B	092903	058542
4	611	DAVID'S FORMAL WARE	1105	B S 8TH ST	090414	077841
4	611	NORMA J SMITH	2901	ATLANTIC AVE	048564	057666
4	611	L V LEWIS	4	N FLETCHER AVE	048566	056201
4	611	STANDARD HDWE CO INC	101	NO 2ND ST	006657	059402
4	611	KELLUM, BUDDY	902	S 8TH ST	096676	056615
4	611	DRIFTWOOD SUN & SURF	31	SO FLETCHER AVE	052982	052866
4	611	DR WILLIAM RODEFFER	1010	S 14TH ST	021829	052857
4	611	AMELIA LODGE 47	1101	S 14TH ST	021710	050582
4	611	BARNABAS CENTER, INC	917	S 14TH ST	021661	050915
4	611	SALVATION ARMY DEPT OF	929	S 14TH ST	021652	059115
4	611	DR H B DICKENS	205 1/2	CENTRE ST	006594	052767
4	611	PIPELINE SURF SHOP INC	2022	1ST AVE	053574	058067
4	611	ED GAVRON	2856	A & B SADLER RD	053603	052963
4	611	FDNA BCH RRR LIMITED	1105	S 13TH APT 40	021685	053377
4	611	BARNABAS CENTER, INC	915	S 14TH ST	021662	050915
4	611	BENNETT'S ISLAND BARBEQUE INC	2160-A	SADLER RD	066883	084374
4	611	KARBON INC	110	CENTRE ST	006445	055877
4	611	WATSON REALTY CORP	3391	SO FLETCHER	057699	060312
4	611	SEARCH ALLIANCE INC	301 1/2	CENTRE ST	006583	087586
4	611	SIMMONS, STEVE	2105	S FLETCHER	057857	059489
4	611	FERNANDINA BCH REALTY	2057	S FLETCHER	057858	053393
4	611	L L HALL JR	2045	S FLETCHER AVE	057859	056188
4	611	L L HALL JR	2021	S FLETCHER AVE	057860	056188
4	611	WILLIAM M SIROCKMAN JR	626	SO 8TH ST	014634	099799
4	611	SHREWD ENT INC	206-208	CENTRE STREET	006468	059351
4	611	JACK HEARD	1305	ATLANTIC	010378	054594
4	611	REBA NELSON	1722	S 8TH ST	062206	058318
4	611	SHANK SMITH INSURANCE	1335	S 8TH ST	062119	059265
4	611	AMERIGAS	1453	S 8TH ST	062120	050604
4	611	MIKE ZVOCH	1839	S 8TH ST	062139	057265
4	611	JOY FOOD STORES #487	1995	S 8TH ST	062160	055751
4	611	DAVID C BLAND INC	1954	S 8TH ST	062164	090755
4	611	JESSE MIXON	1930	WOODROW DR	062169	055190
4	611	HAMILTON PRESS	833	T J COURSON RD	062176	054089
4	611	CINDY HORTON	1722-1	S 8TH ST	062182	086383
4	611	WARRIOR ENTERPRISES, INC.	1722-4	S 8TH ST	062185	097481
4	611	ADVANCE AMERICA	1722-5	S 8TH ST	062186	082902

All Active Meter Rates 0600 to 0699 includes all Classes

Class	Rate	Customer Name	House No.	Street Name	BID No.	NID No.
4	611	GLENNON DURHAM	1750	SO 8TH ST	062198	094008
4	611	RADIO SHACK INC	1722	SO 8TH ST	062208	058192
4	611	MUNCH, REBECCA	1722	S 8TH ST SU 1788	062210	081284
4	611	ACME LOCKSMITH SERVICE	1546	S 8TH ST	062236	081532
4	611	FRED LINDES	1421	S 10TH ST	062245	053569
4	611	DR JAMES HICKS	1470	SO 8TH ST	062246	052789
4	611	B&C TIRE CO	1260	SOUTH 8TH STREET	062247	050865
4	611	DALTON, KENNETH	1722-7	S 8TH ST	062188	056033
4	611	LINDA CRAVEY	1336	S 14TH ST	021764	056454
4	611	TREVETT HOMES INC	1325	ATLANTIC AVE	030078	060010
4	611	SANDRIDGE APTS LTD	2021	JASMINE ST OFFICE	022035	059176
4	611	KEEN & KEEN INC	1766	SO 8TH ST	062203	055975
4	611	JACK COKER	809	BEECH ST	014661	054584
4	611	HOWARD C DICK	1940	S 14TH ST	021972	054316
4	611	BLUERIDGE PIZZA HUT	200	ADAMS RD	066679	051107
4	611	KOEF, ROBERT	1601	SADLER RD	066813	058702
4	611	MARTEX SERVICES INC	2149	SADLER RD	066814	056886
4	611	BUCHANAN PETROLEUM INC	2245	SADLER RD	066816	051248
4	611	MARTEX SERVICES INC	2163	SADLER ROAD	066818	056886
4	611	BUCHANAN BLDRS	2245	SADLER RD	066866	069908
4	611	AMELIA LANDINGS POA	2328	SADLER RD	066888	050581
4	611	BOB SELTON	201	CENTRE ST	006595	051116
4	611	MADLYN C JONES	2020	SADLER RD SUITE 3	070252	056698
4	611	ERNEST L BEATON III	1722-2	S 8TH ST	062183	053241
4	611	AMELIA ISLAND CANDLE CO	222	S 3RD ST	010446	094608
4	611	ROBERT E JACKSON	2110	SADLER RD	070444	058630
4	611	NASSAU PHYSICAL THERAPY	2114	SADLER RD	070445	077230
4	611	CARYN HERZBURG	2120	SADLER RD	070449	091536
4	611	KEN PICKETT	2122	SADLER RD	070450	056013
4	611	KEN PICKETT	2124	SADLER RD	070451	056013
4	611	QUALITY FAST PHOTOS	2126	SADLER ROAD	070452	058101
4	611	JESUS ZAMBRANO	2128	SADLER RD	070453	095214
4	611	RUTHELIA Q ABDIAN	2134	SADLER RD	070454	059081
4	611	RUTHELIA Q ABDIAN	2136	SADLER RD	070455	059081
4	611	JOHN E LOTT	2142	SADLER RD	070456	071608
4	611	ABDIAN, RUTHELIA Q	2146	SADLER RD	070459	079970
4	611	LY, LUAN	2148	SADLER RD	070460	070979
4	611	CHANGES HAIR SALON	2150	SADLER RD	070461	051545
4	611	H P CALDWELL III	120	NO 2ND ST	006651	054066
4	611	EDWARDS, THOMAS J	2183	SADLER RD	066821	059824
4	611	KEYCO ASSOCIATES INC	1	JAMESTOWN RD	074768	056111
4	611	AMER BRNG & PWR TRANS	2887	JAMESTOWN	074769	050598
4	611	NEIL A BORUM	2385	JAMESTOWN RD	074770	057604
4	611	GEORGE DAHL	3955	JAMESTOWN RD	074772	053744
4	611	PAT O'CONNOR	2386	JAMESTOWN RD	074773	057796
4	611	DAVIS & WEIGHT MOTORSPORTS, INC	2380	JAMESTOWN RD	074776	099029
4	611	PETROFERM USA	2383	SHANNON RD	074777	058027
4	611	A CURTIS TACY	2386	SHANNON RD	074780	050361
4	611	DONNA MITCHELL	926	SO 8TH ST	014626	052627
4	611	ELIZABETH HARRELSON'LE	1920	S 14TH ST #107	021948	053132
4	611	BLDRS, ALMAND DAVIS	3011	ROBERT OLIVER AVE	079845	050529
4	611	HERNANDEZ, SYLVIE	1776	SO 8TH ST	062205	087182
4	611	SALLY'S BEAUTY SUPPLY #2492	1782	SO 8TH ST	062207	086726

All Active Meter Rates 0600 to 0699 includes all Classes

Class	Rate	Customer Name	House No.	Street Name	BID No.	NID No.
4	611	CATO FASHIONS #704	1770	SO 8TH ST	062204	051519
4	611	JEHOVAH WITNESS	220	S 14TH ST	021859	055112
4	611	MT CALVARY CHURCH	905	BROOME ST	010349	057497
4	611	ST PETERS EPISCOPAL CH		8TH AND ALACHUA STS	010304	059394
4	611	AMELIA ISLAND MUSEUM	233	S 3RD ST	010448	050578
4	611	BETTY J PRINCE	213	CENTRE ST	006590	051024
4	611	NASSAU CO SCHOOL BOARD	315	CITRONA DR	026026	057580
4	611	JANE TRULUCK	2106	SADLER RD	070442	054975
4	611	FB ANIMAL CLINIC INC	1868	S 14TH ST	022003	053373
4	611	CHANDLER CHEMICAL COMPANY	2424	LYNNDALE RD	091542	079187
4	611	NUCLEIC/ASSAYS CORP	2432	LYNNDALE RD	092528	057684
4	611	SUBURBAN PROPANE	515	SO 8TH ST	014586	059527
4	611	1ST PERFORMANCE BANK	1790	S 8TH ST	062179	060722
4	611	BARBARA E HILL	316	CENTRE ST WATER	006490	050884
4	611	CLOTHES CLOSET	310	CENTRE ST	006486	051892
4	611	DON HARDIN	608	N 14TH ST	030170	052500
4	611	RON ANDERSON PONTIAC B	1458	SADLER RD USED L	066763	058902
4	611	POWER PIZZA INC	2020	SADLER RD	070251	058081
4	611	LANE MASHBURN	320	SO 8TH ST	014652	056220
4	611	GOODWILL OF NORTH FLORIDA	1760	SO 8TH ST	062200	075960
4	611	MINH DANG	1722-6	S 8TH ST	062187	057286
4	611	BLACKWELDER, LYNETTE	11	S 7TH ST	014558	056634
4	611	AM COMMUNITY THEATRE	209	CEDAR ST	010445	050549
4	611	JOHNSON, RANDY S	28	S 10TH ST	014877	058259
4	612	BARNETT BANK - NASSAU	520	CENTRE ST	006501	050918
4	612	AMARYLLIS OF AMELIA	804	ATLANTIC AVE	006511	050553
4	612	CAMBRIDGE SOUTH INC	914	ATLANTIC AVE	006516	086568
4	612	KATHLEEN HOLLOWAY	9	SO 10TH ST	006517	055936
4	612	ST PETERS EPISCOPAL CH		8TH & ATLANTIC AVE	006544	059394
4	612	U S POSTAL SERVICE	401	CENTRE ST	006556	060033
4	612	WILLIAMSVILLE BREW INC	228	N 2ND ST - WATER	006638	060632
4	612	RICHARD OF WAYCROSS	31	N 2ND ST	006659	058479
4	612	MAGGIE, CARTER-DEBRIES	18	N 2ND ST	006663	098672
4	612	ST MICHAEL'S CHURCH	411	BROOME ST	006740	059392
4	612	WAAS DRUG STORE	511	CENTRE ST	006550	060234
4	612	DANIEL I MCCRANIE PA	26	S 5TH ST	010581	052109
4	612	FAIRBANKS HOUSE, INC.	227	S 7TH ST	014519	079496
4	612	TRAWICK TILE, INC.	629	SO 8TH ST	014591	099048
4	612	BURNELL HOLLAND	925	SO 8TH ST	014600	051259
4	612	1ST MISSIONARY BAP CH	18	SO 9TH ST	014759	060721
4	612	NASSAU CTY HEADSTART	530	S 10TH ST	017928	057582
4	612	JAKE FLOWERS	315	NO FRONT ST	006622	054644
4	612	CARMIKE CINEMAS	1132	SO 14TH ST	021780	051415
4	612	1ST COAST COMMUNITY BK	1900	S 14TH ST	021973	060718
4	612	AMELIA PROF PLAZA	1886	S 14TH ST	021993	050588
4	612	NASSAU CNCL ON AGING	1367	SOUTH 18TH STREET	022213	057577
4	612	LEIBMAN, MARILYN C	207	NO FRONT ST	006617	073112
4	612	BIBLE BAPTIST CHURCH	820	S 14TH ST	021831	051043
4	612	ASSEMBLY OF GOD	306	S 14TH ST	021857	050811
4	612	BILL KAVANAUGH	997	EGANS CREEK LN	030370	051064
4	612	SPEECH, LANGUAGE AND	1894	S 14TH ST SUITE 2	021976	059386
4	612	JAKE FLOWERS	315	NO FRONT ST	006622	054644
4	612	PRINCE OF PEACE	2600	ATLANTIC AVE	043928	058087

All Active Meter Rates 0600 to 0699 includes all Classes

Class	Rate	Customer Name	House No.	Street Name	BID No.	NID No.
4	612	WOMANS CLUB	201	JEAN LAFITTE BLVD	043968	060678
4	612	WILBURN O MCCOLLOUGH	2811	ATLANTIC	043970	086225
4	612	FT CLINCH STATE PARK		BUILDING # 25	043973	053602
4	612	L V LEWIS	9	N FLETCHER AVE WATER	048573	056201
4	612	CAREER SYS DEV CORP	1780	LISA AVE	048774	051372
4	612	GULAB, INC	2801	ATLANTIC AVE	049209	054003
4	612	TREVETT HOMES INC	1325	ATLANTIC AVE	030078	060010
4	612	DAVID C BLAND INC	1954	S 8TH ST	062164	090755
4	612	DONNA MITCHELL	441	SO FLETCHER	053040	052627
4	612	CEDAR RIVER SEAFOOD OF FDNA IN	2728	SADLER RD	053598	076705
4	612	CHAR-RU TREATS, INC.	2784	SADLER RD	053599	051546
4	612	LIL CHAMP	3331	SO FLETCHER AVE	057701	056431
4	612	C C ENTERPRISES INC	2910	ATLANTIC AVE	048563	051281
4	612	H C OF FLORIDA INC	1855	S 8TH ST	062140	054030
4	612	FOSTER, PAMELA L	1853	S 8TH ST	062141	080203
4	612	FLASH FOODS INC	1982	S 8TH ST	062165	053412
4	612	M. LISANTE ENTERPRISES, INC.	1896	S 8TH ST	062170	090798
4	612	FLORIDA ISL FOODS INC	1858	S 8TH ST	062172	053427
4	612	SCOTTY'S	1830	SO 8TH ST	062173	059232
4	612	JOHN PETERS	832	S 8TH ST	014629	055552
4	612	KENTUCKY FRIED CHICKEN	819	T J COURSON RD	062175	056086
4	612	AMELIA INS AGENCY INC	2384	SADLER ROAD	066795	050561
4	612	AMELIA LANDINGS POA	2328	SADLER RD	066949	050581
4	612	FLASH FOODS #143	2020	SADLER RD	070250	053411
4	612	BAR-B-Q EXCHANGE, INC		GROVE PK BLVD/SONNY'S WTR	074679	076185
4	612	AMELIA ISL COMPANY	2364	JAMESTOWN RD	074778	050567
4	612	WILLIAMS, BRAD A	222	N 5TH ST	010256	075161
4	612	AULD LAND SYNE	584	SO FLETCHER	053224	050831
4	612	PAW PRINTS PROP., INC.	503	CENTRE ST A	006551	084594
4	612	CREWS N II INC	3199	SO FLETCHER AVE	087070	051977
4	612	BELLSOUTH TELECOMM	2100	S 8TH ST 31701	087086	050951
4	612	ADDISON HSE, INC	614	ASH ST DWN	014553	050418
4	612	WALGREENS CO #4449	2100	SADLER RD	092268	083309
4	612	WALGREENS CO #4449	2100	SADLER RD	092268	083309
4	612	AMELIA ISLAND MOSQUITO	2500	LYNNDAL ROAD	074764	050577
4	612	VAN-LAN INVESTMENTS, INC	1881	S 14TH ST WATER	092714	099400
4	612	EDENS & AVANT PROP L P INC	1722	S 8TH ST IRRIGATION	062192	078264
4	612	1ST PERFORMANCE BANK	1790	S 8TH ST	062179	060722
4	612	LAPETITE ACADEMY #138-20	2120	CITRONA DR	070255	056224
4	612	HARDEE'S #0606	2006	S 8TH ST	087080	054096
4	613	DOUGLAS DECKER	1132	WHITE ST	030306	052698
4	613	FIRST BAPTIST CHURCH	416	ALACHUA ST	010244	053405
4	613	RON ANDERSON PONTIAC	1458	SADLER RD	066762	058901
4	613	NAS CO BRD OF CO COMM	30	SO 4TH ST	010480	057572
4	613	SOUTHLAND FOODS INC	1940	S 8TH ST	062167	059384
4	613	METHODIST CHURCH	8	NO 6TH ST	010302	057096
4	613	BOB WARNER	20	SOUTH 3RD ST	010469	051117
4	613	BRETT'S WATERWAY CAFE INC	1	FRONT ST	006607	051186
4	613	AMELIA ISL CARE CENTER	2700	ATLANTIC AVE	087067	050565
4	613	LODGING RESOURCES INC	98	S FLETCHER AVE	053362	056530
4	613	FAMOUS AMOS INC	1027	SOUTH 8TH ST	014603	053355
4	613	FLORIDA PETROLEUM CO	231	N FRONT ST	006619	053429
4	613	NASSAU CO SCHOOL BOARD		11TH & JASMINE STS	017952	057580

All Active Meter Rates 0600 to 0699 includes all Classes

Class	Rate	Customer Name	House No.	Street Name	BID No.	NID No.
4	613	NAS CO BRD OF CO COMM	416	CENTRE ST	006498	057572
4	613	DR. RICHARD L BRANDON	9	SADLER RD	021743	052862
4	613	PUBLIX SUPMRKT #V9942	1421	SADLER ROAD	021957	058098
4	613	DR. RICHARD L BRANDON	9	SADLER RD	021743	052862
4	613	YMCA OF FL'S 1ST COAST	1915	CITRONA DR	026592	060695
4	613	U S POSTAL SERVICE	1997	SADLER RD	090037	060033
4	613	SOUTH TRUST BANK OF	1890	S 14TH ST	021980	059381
4	613	U S POSTAL SERVICE	1997	SADLER RD	090037	060033
4	613	LOUIS W TODD	1998	S FLETCHER	053142	056585
4	613	TIPTON, JAMES	801	S 8TH ST WTR	097178	098665
4	613	SHONEY'S - MDB, INC		SHONEY'S SADLER ROAD	053595	081896
4	613	FT CLINCH STATE PARK		N 14TH ST MASTER METER	043997	053602
4	613	KMART CORPORATION	1525	SADLER RD	021971	056142
4	613	BARNETT BANK - NASSAU	1822	S 8TH ST	062174	050918
4	613	QUALITY HEALTH OF	1625	E LIME ST	022192	058102
4	613	FOWLER ENTERPRISE, INC	1690	S 8TH ST	062233	099605
4	613	THE FRENCH GROCER INC	12	N 2ND ST	006664	089284
4	613	NASSAU CO SCHOOL BOARD	1201	ATLANTIC AVE	010372	057580
4	613	WAL-MART STORES INC	1727	SOUTH 14TH STREET	062215	060237
4	613	TRI-STATE INNS INC		SADLER RD	053594	060013
4	613	TRI-STATE INNS INC		SADLER RD	053594	060013
4	613	YONG SUN WILLIAMSON	3331	S FLETCHER LNDRY	057702	060698
4	613	FOOD LION INC #498	2118	SADLER RD	070447	053443
4	613	JERRY KIGHT	3172	SO FLETCHER	057299	055162
4	613	GF/AMELIA ISLAND PROP	329	S 8TH ST	014580	053877
4	613	BENSON LITZ COMPANY	924	T J COURSON RD	062177	067329
4	613	ST MICHAEL'S SCHOOL	228	N 4TH ST	092899	059390
4	613	NASSAU CO SCHOOL BOARD	2200	SUSAN DR	066809	057580
4	613	NASSAU CO SCHOOL BOARD	2200	SUSAN DR	066809	057580
4	613	U STORE IT	1678	S 8TH ST	062218	060034
4	613	THOMAS W BISHOP JR	28	SO 7TH ST	014555	059874
4	613	PROCACCI FINANCIAL GRP NCPHU	1303	JASMINE ST	021663	058090
4	613	MURRAY HILL APTS LTD	1655	LIME ST OFFICE	022190	057509
4	613	CARVER, JAN	1550	NECTARINE ST FIRE LINE	089772	072912
4	613	FOREST RIDGE VILLAGE	2413	1ST AVE POOL	057971	053444
4	613	14TH ST PROF PLAZA H M	1411	S 14TH P HSE MTR	021723	060727
4	613	RON ANDERSON CHEVY-OLDS	1852	SADLER RD	070247	058900
4	613	JEFFERSON SMURFIT CORP		MILL DIVISION	087052	051948
4	613	RRG OF AMELIA INC	1997	S FLETCHER	087069	085686
4	613	RAYONIER INC		3RD & GUM ST	087088	054410
4	613	JEFFERSON SMURFIT CORP	1200	FRANKLIN ST	030131	055096
4	613	NASSAU CO SCHOOL BOARD	315	CITRONA DR	026026	057580
4	613	BAPTIST MED CTR-NASSAU	1250	S 18TH ST	022196	050867
4	613	FDNA SHRS CONDO ASSOC	631	TARPON AVE	049103	053383
4	613	NASSAU CO SCHOOL BOARD	400	S 18TH ST	026044	057580
4	613	FIRST UNION NAT BANK	1860	SO 8TH STREET	062171	053408
4	613	FIRST UNION NAT BANK	402-406	CENTRE ST	006496	053408
4	613	SMYTH, RICHARD	2900	ATLANTIC AVE WATER	089967	073899
4	613	AVA WILSON	913	S 14TH ST	021660	050836
4	613	WINN DIXIE STORE #84	1745	SO 8TH ST	062196	060668
4	613	EDENS & AVANT PROP L P INC	1722	S 8TH ST IRRIGATION	062192	078264
4	613	OCEAN RIDGE OWNR ASSOC		SPRKL R SYSTEM O/R	079768	057697
4	614	NASSAU CO SCHOOL BOARD	1201	ATLANTIC AVE	010373	057584

All Active Meter Rates 0600 to 0699 includes all Classes

Class	Rate	Customer Name	House No.	Street Name	BID No.	NID No.
4	614	BEALLS INC	1501	SADLER RD #504	021963	050936
4	614	APAC-GA, INC. SAVANNAH DIV.		AM ISL PKWY HYDRANT METER	094393	088379
4	614	CORAL SANDS INC	426	S FLETCHER	053238	051955
4	614	SAND DOLLAR VILLA INC	3056	S FLETCHER	057202	059146
4	614	NAS CO BRD OF CO COMM	11	N 14TH ST	087065	057572
4	614	KETCH COURTYARD ASSOC	3150	S FLET HSE MTR	057260	056095
4	614	FT CLINCH STATE PARK		LISA AVE & KIMBERLY ST	048772	053602
4	615	ATLANTIS CONDO ASSO	3420	SO FLETCHER	057525	050822
4	615	BAPTIST MED CTR-NASSAU	1250	S 18TH ST	022195	050867
4	615	OCEANS OF AMELIA	382	S FLETCHER	053258	057701
4	615	NASSAU CO SCHOOL BOARD	435	CITRONA DR	087051	057580
4	615	THE HAMPTON INN	2549	SADLER RD	088550	078135
4	615	RAYONIER INC		7TH & INDIGO	092454	054410
4	615	NASSAU TERMINALS	107	DADE ST DOCK WATER	006630	057587
5	615	JEFFERSON SMURFIT CORP		MILL DIVISION	087052	051948
5	615	JEFFERSON SMURFIT CORP		MILL DIVISION	087052	051948
5	615	JEFFERSON SMURFIT CORP		MILL DIVISION	087052	051948
7	611	CITY OF FDNA BCH		ROCK GARDEN	006442	051827
7	611	CITY OF FDNA BCH		7TH AND CALHOUN STS	010279	051827
7	611	CITY OF FDNA BCH		2ND AND ASH ST	010419	051827
7	611	CITY OF FDNA BCH	1213	LIME ST LIFT ST	021716	051827
7	611	CITY OF FDNA BCH		CITY LMTS WELCOME SIGN	014607	051827
7	611	CITY OF FDNA BCH		ATLANTIC AVE STAT#4	026216	051827
7	611	CITY OF FDNA BCH	1947	CITRONA DR	026593	051827
7	611	CITY OF FDNA BCH	1415	HIGHLAND DR LS 13	030282	051827
7	611	CITY OF FDNA BCH		ILAN CIR LIFT STAT #15	043818	051827
7	611	CITY OF FDNA BCH		PELICAN POINTE LIFT ST	026170	051827
7	611	CITY OF FDNA BCH		ATLANTIC AND FLETCHER	048561	051827
7	611	CITY OF FDNA BCH		LISA ST LIFT STAT#18	048808	051827
7	611	CITY OF FDNA BCH	824	TARPON LIFT STAT17	049082	051827
7	611	CITY OF FDNA BCH		ALACHUA AND FRONT STS	006658	051827
7	611	CITY OF FDNA BCH		MARYLAND AVE LIFT ST#7	053070	051827
7	611	CITY OF FDNA BCH		CLEVELAND ST LIFT ST#8	053553	051827
7	611	CITY OF FDNA BCH	2825	GOLF COURSE RD	058084	051827
7	611	CITY OF FDNA BCH		BILL MELTON RD IRR MTR	058085	051827
7	611	CITY OF FDNA BCH		MIZELL AVE AND 1ST AVE	058224	051827
7	611	CITY OF FDNA BCH	1017	S 5TH ST	062283	051827
7	611	CITY OF FDNA BCH		ATLANTIC AVE STAT# 9	043929	051827
7	611	CITY OF FDNA BCH	300	BLK NO 15TH ST	044031	051827
7	611	CITY OF FDNA BCH		ATLANTIC AVE TENNIS CT	018258	051827
7	611	CITY OF FDNA BCH		GOLF COURSE ENT WATER	079462	051827
7	611	CITY OF FDNA BCH		VIA DEL MAR	079537	051827
7	611	CITY OF FDNA BCH		PARKWAY L S 16	044193	051827
7	611	CITY OF FDNA BCH		CEMETERY OLD TOWN	087059	051827
7	611	CITY OF FDNA BCH		ILAN CIRCLE WATER	043820	051827
7	612	CITY OF FDNA BCH		5TH BLK CENTRE ST	006552	051827
7	612	CITY OF FDNA BCH	200	BLK CENTRE ST	006591	051827
7	612	CITY OF FDNA BCH	100	BLK CENTRE ST	006603	051827
7	612	CITY OF FDNA BCH		S 4TH & CENTRE STS	006555	051827
7	612	NAS CO BRD OF CO COMM	25	NO 4TH ST	010227	073858
7	612	NAS CO BRD OF CO COMM	25	NO 4TH ST	010228	073858
7	612	CITY OF FDNA BCH	101	SOUTH 2ND ST	010413	051827
7	612	CITY OF FDNA BCH		2ND AND ASH ST	010419	051827

All Active Meter Rates 0600 to 0699 includes all Classes

Class	Rate	Customer Name	House No.	Street Name	BID No.	NID No.
7	612	CITY OF FDNA BCH		S FRONT ST DOCK 100 BL	010427	051827
7	612	ECKERD DRUGS #430	870	SADLER RD-ECKERD DRUGS	095958	052955
7	612	CITY OF FDNA BCH	225	S 14TH ST	021860	051827
7	612	CITY OF FDNA BCH	300	BLK CENTRE ST	006567	051827
7	612	CITY OF FDNA BCH	2077	FIRST AVE	053606	051827
7	612	CITY OF FDNA BCH		AMELIA PLAZA LIFT STA	062212	051827
7	612	CITY OF FDNA BCH	1180	S 5TH ST	062286	051827
7	612	CITY OF FDNA BCH		REC CENTER LAWN METER	043933	051827
7	612	CITY OF FDNA BCH		LOS ROBLES-WATER	079470	051827
7	613	CITY OF FDNA BCH		CENTRE ST DOCK BW	006608	051827
7	613	CITY OF FDNA BCH		BALL PARK S 11TH ST	018007	051827
7	613	CITY OF FDNA BCH		12TH & ELM STS	018073	051827
7	613	CITY OF FDNA BCH		BALL PARK WATER	018265	051827
7	613	CITY OF FDNA BCH		N FLETCHER BATH HOUSE	048577	051827
7	613	CITY OF FDNA BCH		SO FRONT ST DOCK D	010425	051827
7	613	CITY OF FDNA BCH	1220	ELM ST	018072	051827
7	613	CITY OF FDNA BCH	1007	S 5TH ST	062291	051827
7	613	CITY OF FDNA BCH		SO FRONT ST DOCK E	010426	051827
7	613	CITY OF FDNA BCH	1007	S 5TH ST	062291	051827
7	613	CITY OF FDNA BCH	1007	S 5TH ST	062291	051827
7	613	CITY OF FDNA BCH		ATLANTIC AVE	043930	051827
7	613	CITY OF FDNA BCH		ATL AVE PARK BTHROOMS	018006	051827
7	613	CITY OF FDNA BCH		GOLF COURSE	079523	051827
7	613	CITY OF FDNA BCH	530	S 10TH ST 2" OFF MTR	089134	051827
7	613	CITY OF FDNA BCH		LITTLE LEAGUE FIELD	043934	051827
7	613	CITY OF FDNA BCH	530	S 10TH ST	017927	051827
7	613	CITY OF FDNA BCH	102 1/2	CENTRE ST	006444	051827
7	614	CITY OF FDNA BCH	1007	S 5TH ST	062291	051827
7	614	EAGLE DEVELOPMENT	1601	NECTARINE ST-HYDRANT MTR	095983	088777
7	641	CITY OF FDNA BCH		CENTRE ST DOCK BW	006608	051827
7	641	U STORE IT	1678	S 8TH ST	062218	060034
7	642	CITY OF FDNA BCH	530	S 10TH ST 6" FIRE MAIN	088310	051827
8	632	EAGLE DEVELOPMENT	1601	NECTARINE ST	095974	088777
8	632	NASSAU TERMINALS		PRIVATE HYD N 3RD ST	006716	057587
8	632	DR RICHARD L BRANDON	9	SADLER RD	021744	052827
8	632	THE BRANDYWINE GRP INC	1423	SADLER RD HSE P A	021953	059722
8	632	MURRAY HILL APTS LTD	1655	LIME ST OFFICE	022190	057509
8	632	BAPTIST MED CTR-NASSAU	1250	S 18TH ST	022195	050867
8	632	BAPTIST MED CTR-NASSAU	1250	S 18TH ST	022195	050867
8	632	EAGLE DEVELOPMENT	1601	NECTARINE ST	095974	088777
8	632	EAGLE DEVELOPMENT	1601	NECTARINE ST	095974	088777
8	632	TRI-STATE INNS INC		SADLER RD	053594	060013
8	632	FOREST RIDGE VILLAGE	2413	1ST AVE OFFICE	057880	053444
8	632	AMELIA WDS CONDO ASSOC	2700	MIZELL HYDRANTS	058137	050597
8	632	AMELIA WDS CONDO ASSOC	2700	MIZELL HYDRANTS	058137	050597
8	632	EDENS & AVANT PROP L P INC	1722	S 8TH ST FIRE HYD/AUTO SP	062214	078264
8	632	EDENS & AVANT PROP L P INC	1722	S 8TH ST FIRE HYD/AUTO SP	062214	078264
8	632	EDENS & AVANT PROP L P INC	1722	S 8TH ST FIRE HYD/AUTO SP	062214	078264
8	632	WAL-MART STORES INC	1727	SOUTH 14TH STREET	062215	060237
8	632	U STORE IT	1678	S 8TH ST	062218	060034
8	632	AMELIA LANDINGS POA	2328	SADLER RD	066949	050581
8	632	TRANSCONTINENTAL REAL-	2132	SADLER ROAD	070448	060003
9	640	ADDISON HSE, INC	614	ASH ST DWN	014553	050418

All Active Meter Rates 0600 to 0699 includes all Classes

Class	Rate	Customer Name	House No.	Street Name	BID No.	NID No.
9	640	AMARYLLIS OF AMELIA	804	ATLANTIC AVE	006511	050553
9	640	BOB WARNER	20	SOUTH 3RD ST	010469	051117
9	640	FAIRBANKS HOUSE, INC.	227	S 7TH ST	014519	079496
9	640	WALN, LINDA N	106	S 7TH ST	014551	056478
9	640	THOMAS W BISHOP JR	28	SO 7TH ST	014555	059874
9	640	MILLER, LEE, & MCCARROL INC	2334	S 8TH ST	093510	095043
9	640	SMYTH, RICHARD	2900	ATLANTIC AVE WATER	089967	073899
9	640	TOMASINI CONST CO	1004	BROOME ST	094319	070559
9	641	LIME STREET LTD	1525	LIME ST-WATER	022155	085625
9	641	CORAL SANDS INC	426	S FLETCHER	053238	051955
9	641	SAND DOLLAR VILLA INC	3056	S FLETCHER	057202	059146
9	641	KETCH COURTYARD ASSOC	3150	S FLET HSE MTR	057260	056095
9	642	NAS CO BRD OF CO COMM	416	CENTRE ST	006498	057572
9	642	STANDARD HDWE CO INC	101	NO 2ND ST	006657	059402
9	642	1ST PRESBYTERIAN CH	512	ALACHUA ST	010298	060723
9	642	BANNER IMPRESSIONS, INC	117	S 2ND ST	010422	057175
9	642	AMELIA TRACE ACLF LTD	1900	AMELIA TRACE CT	088779	078928
9	642	PROCACCI FINANCIAL GRP NCPHU	1303	JASMINE ST	021663	058090
9	642	PUBLIX SUPMRKT #V9942	1421	SADLER ROAD	021957	058098
9	642	SOUTH TRUST BANK OF	1890	S 14TH ST	021980	059381
9	642	QUALITY HEALTH OF	1625	E LIME ST	022192	058102
9	642	BAPTIST MED CTR-NASSAU	1250	S 18TH ST	022195	050867
9	642	OCEAN HIGHWAY & PORT AUTH	403	N 3RD ST	006707	084397
9	642	YMCA OF FL'S 1ST COAST	1915	CITRONA DR	026592	060695
9	642	OCEANS OF AMELIA	382	S FLETCHER	053258	057701
9	642	SHONEY'S - MDB, INC		SHONEY'S SADLER ROAD	053595	081896
9	642	TRI-STATE INNS INC	111	SADLER RD-SHONEY'S	053596	060013
9	642	THE PELICANS CONDO	3460	SO FLETCHER AVE	057526	059729
9	642	SCOTTY'S	1830	SO 8TH ST	062173	059232
9	642	EDENS & AVANT PROP L P INC	1722	S 8TH ST FIRE HYD/AUTO SP	062214	078264
9	642	**No Name**	2416	LYNNDALE RD	097167	000000
9	642	FOOD LION INC #498	2118	SADLER RD	070447	053443
9	642	AMELIA ISL COMPANY	2364	JAMESTOWN RD	074778	050567
9	642	NAS CO BRD OF CO COMM	11	N 14TH ST	087065	057572
9	642	AMELIA ISL CARE CENTER	2700	ATLANTIC AVE	087067	050565
9	642	WALGREENS CO #4449	2100	SADLER RD	092268	083309
9	643	NASSAU TERMINALS	218	DADE FIRE/SPR LINE	006626	057587
9	643	NASSAU TERMINALS	321	N 2ND FIRE/SPRK LN	006627	057587
9	643	DR RICHARD L BRANDON	9	SADLER RD	021744	052827
9	643	THE HAMPTON INN	2549	SADLER RD	088550	078135
9	643	KMART CORPORATION	1525	SADLER RD	021971	056142
9	643	BAPTIST MED CTR-NASSAU	1250	S 18TH ST	022196	050867
9	643	BAPTIST MED CTR-NASSAU	1250	S 18TH ST	022196	050867
9	643	NASSAU CO SCHOOL BOARD	435	CITRONA DR	026027	057580
9	643	NASSAU CO SCHOOL BOARD	435	CITRONA DR	026027	057580
9	643	CARVER, JAN	1550	NECTARINE ST FIRE LINE	089772	072912
9	643	WINN DIXIE STORE #84	1745	S 8TH (SPKR SYT)	062197	060668
9	643	WAL-MART STORES INC	1727	SOUTH 14TH STREET	062215	060237
9	644	NASSAU TERMINALS	115	DADE DOCK FIRE LIN	006628	057587
	6568	Total Meters Listed				

All Active Meter Rates 0600 to 0699 includes No Class 03

Class	Rate	Customer Name	House No.	Street Name	BID No.	NID No.
4	611	SHERWIN WILLIAMS INC	1892	S 14TH ST	021979	059320
4	611	CHEN HUANG WANG	1519	SADLER RD #513	021969	051735
4	611	JIM PEACOCK	34	NO 14TH ST	030087	055223
4	611	PANDA BEAR CHRISTIAN	1014	S 10TH ST	014834	098320
4	611	ISLAND FALLS ADVENTURE	1550	SADLER RD	070249	054405
4	611	C.BRETT CARTER	114	CENTRE ST WATER	006447	094264
4	611	J A MURPHY	116	CENTRE ST	006452	054414
4	611	JERRY REESE	118	CENTRE ST WATER	006453	055171
4	611	ROBERTS, DAWN	14	S 2ND ST WATER	006459	077510
4	611	THE BOOK LOFT INC	214	CENTRE ST	006471	059721
4	611	CITY-MART ASSOCIATES	218	CENTRE ST	006476	051829
4	611	M POMPEO MANGANARO	302	CENTRE ST	006480	056679
4	611	ZONA, III, JOHN	306	CENTRE ST WATER	006482	076129
4	611	JEFF STEEL JEWELERS	15	S 4TH ST	006492	099792
4	611	NASSAU BCH VENTURES	318	CENTRE ST	006494	057576
4	611	FIRST UNION NAT BANK	402-406	CENTRE ST	006496	053408
4	611	J T FERREIRA	500	CENTRE ST	006499	054541
4	611	NAS CO BRD OF CO COMM	508	CENTRE ST	006500	057572
4	611	STEVEN B SHAW	604	CENTRE ST	006503	059496
4	611	KENNY WONG	614	CENTRE ST	006504	056083
4	611	DEBARROS, FRANCISCO	708	CENTRE ST	006507	053479
4	611	NEW ZION BAPTIST CHURC	1002	ATLANTIC AVE	006518	057627
4	611	BIG BROTHERS & BIG	1014	ATLANTIC AVE	006522	051046
4	611	BARNABAS CENTER INC	11	SO 11TH ST	006527	050914
4	611	LIL CHAMP FOOD STORES,	1015	ATLANTIC AVE	006537	056432
4	611	CAMBRIDGE SOUTH INC	1001	ATLANTIC AVE WTR	006542	086568
4	611	JASINSKY & ASSOCIATES	317	CENTRE ST	006564	055018
4	611	MR ELDRIDGE PARTIN	313	CENTRE ST	006565	057344
4	611	SANTA MARIA PARTNERSHP	303	CENTRE ST WATER	006573	059183
4	611	HARBOR WEAR OF AMELIA	309	CENTRE ST	006578	054095
4	611	LORRAINE CORBETT	301	CENTRE ST	006582	056564
4	611	ROBERT F WHITAKER	217	CENTRE ST WATER	006584	058646
4	611	ROBERT F WHITAKER	217	CENTRE ST UP HOUSE MTR	006585	058646
4	611	THE PALACE SALOON	117	CENTRE ST	006600	059728
4	611	MARINA RESTAURANT	101	CENTRE ST	006604	056812
4	611	HAZEL RUSHTON		N FRONT ST	006615	054178
4	611	S TRINGALI	105	NO FRONT ST	006616	059103
4	611	NASSAU TERMINALS	315	N 2ND ST OFFICE	006623	057587
4	611	DOWN UNDER MARINE REST	201	ALACHUA ST	006654	052713
4	611	BOB SELTON	21	N 2ND ST	006660	051116
4	611	OLDE TOWNE TITLE	21	N 3RD ST	006668	057711
4	611	LEWIS M BEAN	25	N 3RD ST	006669	056420
4	611	ALACHUA CLUB INC	30	N 3RD ST	006674	050438
4	611	AMERICAN ACCESSORY INC	421	NO 3RD ST	006710	050600
4	611	NASSAU TERMINALS	501	NO 3RD ST OFFICE	006715	057587
4	611	ST MICHAEL'S CHURCH	228	N 4TH ST PARRISH HALL	006732	059389
4	611	NASSAU BCH VENTURES	318	CENTRE ST	006494	057576
4	611	JACK COKER	801	BEECH ST	014665	054584
4	611	SOUTHTRUST BANK OF JAX, N.A.	715	CENTRE ST	006546	059385
4	611	ART & ANTIQUES CENTRE, INC	702	CENTRE ST	006506	092049
4	611	DESIGNS ON INC	11	N 3RD ST	006665	052435
4	611	RICHARD HENRY	14	N 4TH ST WATER	010235	058437
4	611	DANIEL S BRIM	13	N 4TH ST	010241	052129

All Active Meter Rates 0600 to 0699 includes No Class 03

Class	Rate	Customer Name	House No.	Street Name	BID No.	NID No.
4	611	FIRST BAPTIST CHURCH	416	ALACHUA ST	010244	053405
4	611	STEVE BENASSAYAG	308	CENTRE ST	006485	099841
4	611	TESTON, VENA	707	DADE ST	010275	079362
4	611	1ST PRESBYTERIAN CH	512	ALACHUA ST	010298	060723
4	611	OCEAN HIGHWAY & PORT AUTH	403	N 3RD ST	006707	084397
4	611	ST PETERS EPISCOPAL CH	801	ATLANTIC AVE	010365	059394
4	611	NASSAU CO SCHOOL BOARD	1201	ATLANTIC AVE	010372	057580
4	611	EWING, KATHERINE C	20	S 2ND ST	010407	055913
4	611	GARY HILL	30	S 2ND ST	010409	053668
4	611	DAVID COONROD	10	ASH ST	010418	052214
4	611	BANNER IMPRESSIONS, INC	117	S 2ND ST	010422	057175
4	611	D E COOK		S FRONT ST DOCK	010428	052024
4	611	SEABOARD SYSTEM RR		3RD & GUM ST OFFICE TR	010433	059238
4	611	GIEDRYS, ALEX	208	BEECH ST	010452	050478
4	611	ENSLEY UPHOLSTERY INC	112	SO 3RD ST	010455	053216
4	611	FDNA LUMBER & SUPPLY CO INC	117	S 3RD ST	010456	053381
4	611	CHRISTOPHER EDWARDS	302	ASH ST.	010459	051799
4	611	MCCRANIE AND ASSOC INC	23	S 3RD ST	010465	088536
4	611	BATSEL, BRIAN D	22	S 4TH ST	010475	051190
4	611	SEARCH ALLIANCE INC	31	SO 4TH ST	010478	087586
4	611	ATLANTIC SEAFOOD	316	ASH ST	010479	050820
4	611	MORRISSEY, BRIAN	406	ASH ST	010481	051199
4	611	GREATER FDNA CH OF GOD	305	S 4TH ST	010504	053961
4	611	FLORIDA PETROLEUM CO	231	NO FRONT ST	006620	053429
4	611	HUFF & BATTISE	410	BEECH ST	010565	054335
4	611	NASSAU TITLE SERVICES	416	ASH ST	010577	057588
4	611	KEN PRESCOTT	502	ASH ST	010579	056014
4	611	FLA ABSTRACT TITLE INC	24	SO 5TH ST	010582	053410
4	611	CLYDE DAVIS	20	SOUTH 5TH ST	010587	051900
4	611	DEVRIES, MAGGIE	605	ASH ST	010594	056705
4	611	FT CLINCH LOCAL 415	429	SO 6TH ST	010672	053601
4	611	AMELIA ROOM INC	906	S 7TH ST	010728	050592
4	611	PALMER, SCOTT	709	S 8TH ST	010736	076720
4	611	ST MICHAEL'S CHURCH		N 5TH STREET	010255	059389
4	611	ANNETTE BURGESS	216	B CENTRE ST	006474	050702
4	611	WOODROW REYNOLDS	232	SO 8TH ST	014658	060683
4	611	DAVID H BECKHAM	11	SO 8TH ST	014562	052243
4	611	BENNETT, JULIA	2477	SADLER RD	066868	081605
4	611	WILLIAM KINNEY	111	CENTRE ST	006602	060515
4	611	TABER, FRANCES	15	A N 4TH ST	010237	053467
4	611	BISHOP, THOMAS	17	S 8TH ST WATER	014565	059774
4	611	TRINITY METHODIST CHUR	27	SO 8TH ST	014566	060018
4	611	METTS, DIANA	714	BEECH ST	014573	052453
4	611	GF/AMELIA ISLAND PROP	319	SO 8TH ST	014579	053877
4	611	JOHN WAYNE BECKETT	403	S 8TH ST	014582	055627
4	611	WORLEY, ERNEST	405	S 8TH ST	014583	068909
4	611	TAYLOR, DONALD	731	S 8TH ST	014595	090053
4	611	M J GOODING ELEC CO	831	SOUTH 8TH ST	014596	056670
4	611	JOHN P ALLEN	905	S 8TH ST	014597	055530
4	611	GARVIN, MARTHA S	917	S 8TH ST	014598	067765
4	611	CINDY OGILVIE	1009	A S 8TH ST	014601	051822
4	611	JANICE D ROWLAND	1120	S 8 ST	014608	054999
4	611	DR J WILLIAM WESLEY	1104	SO 8TH ST	014610	052782

All Active Meter Rates 0600 to 0699 includes No Class 03

Class	Rate	Customer Name	House No.	Street Name	BID No.	NID No.
4	611	FIRESTONE BUDGET TIRE	1008	S 8TH ST	014623	053403
4	611	FIRESTONE BUDGET TIRE	1002	SO 8TH ST	014624	053403
4	611	SKYY HOLDINGS LLC	910	SO 8TH ST	014628	099842
4	611	EASTERN OIL/JOY FOOD ST #481	816	SO 8TH ST	014630	052954
4	611	BILL SAVAGE	732	SO 8TH ST	014631	084546
4	611	OLIN WOOTEN	528	S 8TH ST WATER	014639	057716
4	611	OLIN WOOTEN	528	SO 8TH ST WATER	014645	057716
4	611	MR K C HADDOCK	512	SO 8TH ST	014647	057367
4	611	DALE DEES	432	SO 8TH ST	014650	052062
4	611	JOHN H O'BRIEN	400	S 8TH ST	014651	055444
4	611	TREVETT HOMES INC	312	A S 8TH ST	014655	060010
4	611	JACO, INC.	302	S 8TH ST	014657	088770
4	611	RAY MULLIS	202	S 8TH ST	014659	058274
4	611	JACK COKER	801	BEECH ST	014665	054584
4	611	FINKELSTEIN, DAVID	122	SO 8TH ST	014666	092998
4	611	FLITZ, RICHARD A	103	SO 9TH ST	014668	058378
4	611	WOODROW REYNOLDS	227	S 9TH ST	014684	060683
4	611	GISSSENTENNA, ALEX	421	S 9TH ST	014687	050479
4	611	PETE, MCNEIL	815	ELM ST	014689	071192
4	611	COOK, LIONEL	830	S 9TH ST	014721	056500
4	611	MAXCELL WILSON	901	HICKORY ST	014726	057031
4	611	AMER. LEGION POST #54	12	S 11TH ST	006533	050599
4	611	MACEDONIA CHURCH	202	SO 9TH ST	014757	056693
4	611	FOOD & BEVERAGE RESOURCES,CORP	510	S 8TH ST	014648	080323
4	611	ALBERT BOLES		CLINCH DR GROCERY STOR	066209	050458
4	611	NYLUND, ROWENA		E OAK ST W APT	066756	057481
4	611	DR R W JOHNSON	1200	S 14TH ST	021772	052823
4	611	FERNANDINA LITTLE THEATRE, INC	1014	BEECH ST	017915	069247
4	611	CHURCH OF GOD NO 1044	502	S 11TH ST	017989	051816
4	611	FERNANDINA NEWS LEADER	511	ASH ST	010595	053396
4	611	CHURCH OF GOD	1114	ELM	018054	051815
4	611	JJ VAN GOIDTSNOVEN	1214	BEECH ST	018128	055253
4	611	GATEWAY GIRL SCOUT COU	25	S 13TH ST	018262	053693
4	611	BOY SCOUTS OF AMERICA	35	S 13TH ST	018263	051149
4	611	FDNA LUMBER & SUPPLY CO INC	117	S 3RD ST TEMP	010457	053395
4	611	C W MORRIS	704	SO 8TH ST	014632	051342
4	611	HARBOR WEAR, INC	212	CENTRE ST	006470	090247
4	611	JACK COKER	811	BEECH ST	014663	054584
4	611	STANDARD MARINE SUPPLY	101	N 2ND ST WATER	006656	059403
4	611	RAYLAND CO INC	501	CENTRE ST	006553	058280
4	611	KNIGHT, TILLIE	1511	SADLER RD #509	021966	073245
4	611	ST MICHAEL'S CHURCH	510	CALHOUN	010278	059389
4	611	PATSY GEORGE	15	NO 6TH ST	010299	057859
4	611	MCCLANE & STUBITS ODPA	1410	ATLANTIC AVE	021579	057039
4	611	OMAR QUICK STOP		14TH & BEECH ST	021599	071340
4	611	SALVATION ARMY DEPT OF	931	S 14TH ST	021651	059115
4	611	GORDO ROJO INC	927	S 14TH ST	021653	053930
4	611	GORDO ROJO INC	925	& 927 S 14TH ST	021654	053930
4	611	FLASH FOODS INC	923	S 14TH ST	021655	053412
4	611	FLASH FOODS INC	919	S 14TH ST	021656	053412
4	611	CHURCH OF CHRIST	1005	S 14TH	021708	051814
4	611	NASSAU COUNTY HEALTH	1015	S 14TH ST	021709	057581
4	611	DIXIE MANNING	1885	S 14TH ST	021737	052476

All Active Meter Rates 0600 to 0699 includes No Class 03

Class	Rate	Customer Name	House No.	Street Name	BID No.	NID No.
4	611	JEAN LAYLAND	1887	S 14TH ST	021738	055053
4	611	JONES, REGINALD A	1925	SO 14TH ST	021739	058331
4	611	SOUND ENVIRONMENTAL SYS, INC	1941	S 14TH ST	021745	083461
4	611	BIBLE BELIEVERS'	1520	S 14TH ST	021752	051045
4	611	DREAMSCAPES DESIGN INC		1500 S 14TH ST	021753	079377
4	611	JAMES K CROFT	1324	S 14TH ST BACK	021765	054801
4	611	PITTMAN, RICHARD	1128	SO 14TH ST	021782	058486
4	611	PITTMAN, RICHARD	1126	SO 14TH ST	021783	058486
4	611	UNIFORM STAT	1124	S 14TH ST	021784	060036
4	611	PITTMAN, RICHARD	1114	SO 14TH ST	021786	058486
4	611	PITTMAN, RICHARD	1114	SO 14TH ST	021786	058486
4	611	KERRY S WOODS	1122	S 14TH ST	021789	056093
4	611	DOLLAR GENERAL CORP	1026	S 14TH ST	021793	052481
4	611	MGMT, HEALTH CARE	1008	SO 14TH ST	021797	054180
4	611	DALE RUSSELL KING	1006	SO 14TH ST	021798	090079
4	611	1ST ASSEMBLY OF GOD	306	SO 14TH ST	021855	060717
4	611	JOHN BUBENIK	1916	S 14TH ST #105	021946	055348
4	611	ELIZABETH HARRELSON'LE	1918	S 14TH ST #106	021947	053132
4	611	AIDA DALLO	1425	SADLER RD #401	021958	050431
4	611	COLE VISION CORP	1427	SADLER RD #402	021959	051912
4	611	MRC OF FERNANDINA	1509	SADLER RD #508	021965	057401
4	611	LARRY'S CHARCOAL GRILL	1513	SADLER RD #510	021967	075461
4	611	AUBREY L EDGE	606	SO 8TH ST	014636	093573
4	611	RODEFFER, DR SUELLEN	1884	S 14TH ST SUITE 8	022000	052842
4	611	ST. VINCENTS AMBULATORY	1888	S 14TH ST	022001	097441
4	611	CABLE TV, FDNA BCH	1548	S 14TH ST	022002	053374
4	611	PHILIPPS, BETTY	1105	S 8TH STREET	014605	073937
4	611	PITTMAN, RICHARD	1002	SO 14TH ST	021800	058486
4	611	EUNICE R MALEY	501	SO 8TH ST	014584	053304
4	611	C T CUISINE INC	802	ASH ST	014667	051334
4	611	ST MICHAEL'S CHURCH	411	BROOME ST	010290	059389
4	611	FAIRBANKS HOUSE, INC.	216	A S 6TH ST	010623	079496
4	611	BAKER, JOHN	529	SO 9TH ST	014696	055341
4	611	GATOR FIRE EXTINGUISHERS	205	S 14TH ST	021600	080434
4	611	1ST MISSIONARY BAP CH	18	SO 9TH ST	014759	060721
4	611	SHIPS LANTERN	210	CENTRE ST	006469	059330
4	611	8 FLAGS FEDERAL	829	S 14TH ST	021650	060732
4	611	FIRST COAST COMMUNITY	1910	S 14TH ST #101	021943	053406
4	611	DR JAMES GILDENSTON	1333	ATLANTIC AVE	030080	052786
4	611	NICK DEONAS	9	NO 14TH ST	030081	057638
4	611	BAPTIST CHURCH	519	N 14TH ST	030129	057531
4	611	HERMANSON, TOPPER	1619	N 14TH ST	030372	059983
4	611	BRUCE BLACKER	2873	JAMESTOWN RD	074766	051220
4	611	BILL BRYAN	101	NO FRONT ST	006613	051053
4	611	FREDS FDNA BCH #1600	22	SOUTH 8TH ST	087039	053596
4	611	ATHLETIC SPORTS INC	1411	SADLER RD #201	021951	050816
4	611	ALL SERVICE REALTY	1415	SADLER RD #202	021952	050510
4	611	BENSON & BRADLEY, INC	1924	S 14TH ST #112	021950	073221
4	611	NAS CO BRD OF REALTORS	910	S 14TH ST	021830	057573
4	611	STEAM-PATH SERVICE INC	4000	AMELIA ISL PARKWAY	074779	059417
4	611	FLASH FOODS INC #101	2809	ATLANTIC AVE	043971	053413
4	611	DOWN UNDER MARINE REST	104	NO 2ND ST	006653	052713
4	611	FRANSPORT INTERNATIONAL INC	2883	JAMESTOWN RD	074765	080756

All Active Meter Rates 0600 to 0699 includes No Class 03

Class	Rate	Customer Name	House No.	Street Name	BID No.	NID No.
4	611	LITRICO, BIAGIO	20	S 4TH ST	010474	051042
4	611	HOUSE OF GOD CHURCH	826	S 10TH ST	014847	054312
4	611	1ST COAST TOURS INC	1429	SADLER RD	021960	060720
4	611	RALPH PALMISANO	516	ASH ST	010598	058225
4	611	RITZ CARLTON	2440	LYNNDALDE RD B	092903	058542
4	611	DAVID'S FORMAL WARE	1105	B S 8TH ST	090414	077841
4	611	NORMA J SMITH	2901	ATLANTIC AVE	048564	057666
4	611	L V LEWIS	4	N FLETCHER AVE	048566	056201
4	611	STANDARD HDWE CO INC	101	NO 2ND ST	006657	059402
4	611	KELLUM, BUDDY	902	S 8TH ST	096676	096615
4	611	DRIFTWOOD SUN & SURF	31	SO FLETCHER AVE	052982	052866
4	611	DR WILLIAM RODEFFER	1010	S 14TH ST	021829	052857
4	611	AMELIA LODGE 47	1101	S 14TH ST	021710	050582
4	611	BARNABAS CENTER, INC	917	S 14TH ST	021661	050915
4	611	SALVATION ARMY DEPT OF	929	S 14TH ST	021652	059115
4	611	DR H B DICKENS	205 1/2	CENTRE ST	006594	052767
4	611	PIPELINE SURF SHOP INC	2022	1ST AVE	053574	058067
4	611	ED GAVRON	2856	A & B SADLER RD	053603	052963
4	611	FDNA BCH RRH LIMITED	1105	S 13TH APT 40	021685	053377
4	611	BARNABAS CENTER, INC	915	S 14TH ST	021662	050915
4	611	BENNETT'S ISLAND BARBEQUE INC	2160-A	SADLER RD	066883	084374
4	611	KARBON INC	110	CENTRE ST	006445	055877
4	611	WATSON REALTY CORP	3391	SO FLETCHER	057699	060312
4	611	SEARCH ALLIANCE INC	301 1/2	CENTRE ST	006583	087586
4	611	SIMMONS, STEVE	2105	S FLETCHER	057857	059489
4	611	FERNANDINA BCH REALTY	2057	S FLETCHER	057858	053393
4	611	L L HALL JR	2045	S FLETCHER AVE	057859	056188
4	611	L L HALL JR	2021	S FLETCHER AVE	057860	056188
4	611	WILLIAM M SIROCKMAN JR	626	SO 8TH ST	014634	099799
4	611	SHREWD ENT INC	206-208	CENTRE STREET	006468	059351
4	611	JACK HEARD	1305	ATLANTIC	010378	054594
4	611	REBA NELSON	1722	S 8TH ST	062206	058318
4	611	SHANK SMITH INSURANCE	1335	S 8TH ST	062119	059265
4	611	AMERIGAS	1453	S 8TH ST	062120	050604
4	611	MIKE ZVOCH	1839	S 8TH ST	062139	057265
4	611	JOY FOOD STORES #487	1995	S 8TH ST	062160	055751
4	611	DAVID C BLAND INC	1954	S 8TH ST	062164	090755
4	611	JESSE MIXON	1930	WOODROW DR	062169	055190
4	611	HAMILTON PRESS	833	T J COURSON RD	062176	054089
4	611	CINDY HORTON	1722-1	S 8TH ST	062182	086383
4	611	WARRIOR ENTERPRISES, INC.	1722-4	S 8TH ST	062185	097481
4	611	ADVANCE AMERICA	1722-5	S 8TH ST	062186	082902
4	611	GLENNON DURHAM	1750	SO 8TH ST	062198	094008
4	611	RADIO SHACK INC	1722	SO 8TH ST	062208	058192
4	611	MUNCH, REBECCA	1722	S 8TH ST SU 1788	062210	081284
4	611	ACME LOCKSMITH SERVICE	1546	S 8TH ST	062236	081532
4	611	FRED LINDES	1421	S 10TH ST	062245	053569
4	611	DR JAMES HICKS	1470	SO 8TH ST	062246	052789
4	611	B&C TIRE CO	1260	SOUTH 8TH STREET	062247	050865
4	611	DALTON, KENNETH	1722-7	S 8TH ST	062188	056033
4	611	LINDA CRAVEY	1336	S 14TH ST	021764	056454
4	611	TREVETT HOMES INC	1325	ATLANTIC AVE	030078	060010
4	611	SANDRIDGE APTS LTD	2021	JASMINE ST OFFICE	022035	059176

All Active Meter Rates 0600 to 0699 includes No Class 03

Class	Rate	Customer Name	House No.	Street Name	BID No.	NID No.
4	611	KEEN & KEEN INC	1766	SO 8TH ST	062203	055975
4	611	JACK COKER	809	BEECH ST	014661	054584
4	611	HOWARD C DICK	1940	S 14TH ST	021972	054316
4	611	BLUERIDGE PIZZA HUT	200	ADAMS RD	066679	051107
4	611	KOEF, ROBERT	1601	SADLER RD	066813	058702
4	611	MARTEX SERVICES INC	2149	SADLER RD	066814	056886
4	611	BUCHANAN PETROLEUM INC	2245	SADLER RD	066816	051248
4	611	MARTEX SERVICES INC	2163	SADLER ROAD	066818	056886
4	611	BUCHANAN BLDRS	2245	SADLER RD	066866	069908
4	611	AMELIA LANDINGS POA	2328	SADLER RD	066888	050581
4	611	BOB SELTON	201	CENTRE ST	006595	051116
4	611	MADELYN C JONES	2020	SADLER RD SUITE 3	070252	056698
4	611	ERNEST L BEATON III	1722-2	S 8TH ST	062183	053241
4	611	AMELIA ISLAND CANDLE CO	222	S 3RD ST	010446	094608
4	611	ROBERT E JACKSON	2110	SADLER RD	070444	058630
4	611	NASSAU PHYSICAL THERAPY	2114	SADLER RD	070445	077230
4	611	CARYN HERZBURG	2120	SADLER RD	070449	091536
4	611	KEN PICKETT	2122	SADLER RD	070450	056013
4	611	KEN PICKETT	2124	SADLER RD	070451	056013
4	611	QUALITY FAST PHOTOS	2126	SADLER ROAD	070452	058101
4	611	JESUS ZAMBRANO	2128	SADLER RD	070453	095214
4	611	RUTHELIA Q ABDIAN	2134	SADLER RD	070454	059081
4	611	RUTHELIA Q ABDIAN	2136	SADLER RD	070455	059081
4	611	JOHN E LOTT	2142	SADLER RD	070456	071608
4	611	ABDIAN, RUTHELIA Q	2146	SADLER RD	070459	079970
4	611	LY, LUAN	2148	SADLER RD	070460	070979
4	611	CHANGES HAIR SALON	2150	SADLER RD	070461	051545
4	611	H P CALDWELL III	120	NO 2ND ST	006651	054066
4	611	EDWARDS, THOMAS J	2183	SADLER RD	066821	059824
4	611	KEYCO ASSOCIATES INC	1	JAMESTOWN RD	074768	056111
4	611	AMER BRNG & PWR TRANS	2887	JAMESTOWN	074769	050598
4	611	NEIL A BORUM	2385	JAMESTOWN RD	074770	057604
4	611	GEORGE DAHL	3955	JAMESTOWN RD	074772	053744
4	611	PAT O'CONNER	2386	JAMESTOWN RD	074773	057796
4	611	DAVIS & WEIGHT MOTORSPORTS, INC	2380	JAMESTOWN RD	074776	099029
4	611	PETROFERM USA	2383	SHANNON RD	074777	058027
4	611	A CURTIS TACY	2386	SHANNON RD	074780	050361
4	611	DONNA MITCHELL	926	SO 8TH ST	014626	052627
4	611	ELIZABETH HARRELSON'LE	1920	S 14TH ST #107	021948	053132
4	611	BLDRS, ALMAND DAVIS	3011	ROBERT OLIVER AVE	079845	050529
4	611	HERNANDEZ, SYLVIE	1776	SO 8TH ST	062205	087182
4	611	SALLY'S BEAUTY SUPPLY #2492	1782	SO 8TH ST	062207	086726
4	611	CATO FASHIONS #704	1770	SO 8TH ST	062204	051519
4	611	JEHOVAH WITNESS	220	S 14TH ST	021859	055112
4	611	MT CALVARY CHURCH	905	BROOME ST	010349	057497
4	611	ST PETERS EPISCOPAL CH		8TH AND ALACHUA STS	010304	059394
4	611	AMELIA ISLAND MUSEUM	233	S 3RD ST	010448	050578
4	611	BETTY J PRINCE	213	CENTRE ST	006590	051024
4	611	NASSAU CO SCHOOL BOARD	315	CITRONA DR	026026	057580
4	611	JANE TRULUCK	2106	SADLER RD	070442	054975
4	611	FB ANIMAL CLINIC INC	1868	S 14TH ST	022003	053373
4	611	CHANDLER CHEMICAL COMPANY	2424	LYNNDALE RD	091542	079187
4	611	NUCLEIC/ASSAYS CORP	2432	LYNNDALE RD	092528	057684

All Active Meter Rates 0600 to 0699 includes No Class 03

Class	Rate	Customer Name	House No.	Street Name	BID No.	NID No.
4	611	SUBURBAN PROPANE	515	SO 8TH ST	014586	059527
4	611	1ST PERFORMANCE BANK	1790	S 8TH ST	062179	060722
4	611	BARBARA E HILL	316	CENTRE ST WATER	006490	050884
4	611	CLOTHES CLOSET	310	CENTRE ST	006486	051892
4	611	DON HARDIN	608	N 14TH ST	030170	052500
4	611	RON ANDERSON PONTIAC B	1458	SADLER RD USED L	066763	058902
4	611	POWER PIZZA INC	2020	SADLER RD	070251	058081
4	611	LANE MASHBURN	320	SO 8TH ST	014652	056220
4	611	GOODWILL OF NORTH FLORIDA	1760	SO 8TH ST	062200	075960
4	611	MINH DANG	1722-6	S 8TH ST	062187	057286
4	611	BLACKWELDER, LYNETTE	11	S 7TH ST	014558	056634
4	611	AM COMMUNITY THEATRE	209	CEDAR ST	010445	050549
4	611	JOHNSON, RANDY S	28	S 10TH ST	014877	058259
4	612	BARNETT BANK - NASSAU	520	CENTRE ST	006501	050918
4	612	AMARYLLIS OF AMELIA	804	ATLANTIC AVE	006511	050553
4	612	CAMBRIDGE SOUTH INC	914	ATLANTIC AVE	006516	086568
4	612	KATHLEEN HOLLOWAY	9	SO 10TH ST	006517	055936
4	612	ST PETERS EPISCOPAL CH		8TH & ATLANTIC AVE	006544	059394
4	612	U S POSTAL SERVICE	401	CENTRE ST	006556	060033
4	612	WILLIAMSVILLE BREW INC	228	N 2ND ST - WATER	006638	060632
4	612	RICHARD OF WAYCROSS	31	N 2ND ST	006659	058479
4	612	MAGGIE, CARTER-DEBRIES	18	N 2ND ST	006663	098672
4	612	ST MICHAEL'S CHURCH	411	BROOME ST	006740	059392
4	612	WAAS DRUG STORE	511	CENTRE ST	006550	060234
4	612	DANIEL I MCCRANIE PA	26	S 5TH ST	010581	052109
4	612	FAIRBANKS HOUSE, INC.	227	S 7TH ST	014519	079496
4	612	TRAWICK TILE, INC.	629	SO 8TH ST	014591	099048
4	612	BURNELL HOLLAND	925	SO 8TH ST	014600	051259
4	612	1ST MISSIONARY BAP CH	18	SO 9TH ST	014759	060721
4	612	NASSAU CTY HEADSTART	530	S 10TH ST	017928	057582
4	612	JAKE FLOWERS	315	NO FRONT ST	006622	056644
4	612	CARMIKE CINEMAS	1132	SO 14TH ST	021780	051415
4	612	1ST COAST COMMUNITY BK	1900	S 14TH ST	021973	060718
4	612	AMELIA PROF PLAZA	1886	S 14TH ST	021993	050588
4	612	NASSAU CNCL ON AGING	1367	SOUTH 18TH STREET	022213	057577
4	612	LEIBMAN, MARILYN C	207	NO FRONT ST	006617	073112
4	612	BIBLE BAPTIST CHURCH	820	S 14TH ST	021831	051043
4	612	ASSEMBLY OF GOD	306	S 14TH ST	021857	050811
4	612	BILL KAVANAUGH	997	EGANS CREEK LN	030370	051064
4	612	SPEECH, LANGUAGE AND	1894	S 14TH ST SUITE 2	021976	059386
4	612	JAKE FLOWERS	315	NO FRONT ST	006622	056644
4	612	PRINCE OF PEACE	2600	ATLANTIC AVE	043928	058087
4	612	WOMANS CLUB	201	JEAN LAFITTE BLVD	043968	060678
4	612	WILBURN O MCCOLLOUGH	2811	ATLANTIC	043970	086225
4	612	FT CLINCH STATE PARK		BUILDING # 25	043973	053602
4	612	L V LEWIS	9	N FLETCHER AVE WATER	048573	056201
4	612	CAREER SYS DEV CORP	1780	LISA AVE	048774	051372
4	612	GULAB, INC	2801	ATLANTIC AVE	049209	054003
4	612	TREVETT HOMES INC	1325	ATLANTIC AVE	030078	060010
4	612	DAVID C BLAND INC	1954	S 8TH ST	062164	090755
4	612	DONNA MITCHELL	441	SO FLETCHER	053040	052627
4	612	CEDAR RIVER SEAFOOD OF FDNA IN	2728	SADLER RD	053598	076705
4	612	CHAR-RU TREATS, INC.	2784	SADLER RD	053599	051546

All Active Meter Rates 0600 to 0699 includes No Class 03

Class	Rate	Customer Name	House No.	Street Name	BID No.	NID No.
4	612	LIL CHAMP	3331	SO FLETCHER AVE	057701	056431
4	612	C C ENTERPRISES INC	2910	ATLANTIC AVE	048563	051281
4	612	H C OF FLORIDA INC	1855	S 8TH ST	062140	054030
4	612	FOSTER, PAMELA L	1853	S 8TH ST	062141	080203
4	612	FLASH FOODS INC	1982	S 8TH ST	062165	053412
4	612	M. LISANTE ENTERPRISES, INC.	1896	S 8TH ST	062170	090798
4	612	FLORIDA ISL FOODS INC	1858	S 8TH ST	062172	053427
4	612	SCOTTY'S	1830	SO 8TH ST	062173	059232
4	612	JOHN PETERS	832	S 8TH ST	014629	055552
4	612	KENTUCKY FRIED CHICKEN	819	T J COURSON RD	062175	056086
4	612	AMELIA INS AGENCY INC	2384	SADLER ROAD	066795	050561
4	612	AMELIA LANDINGS POA	2328	SADLER RD	066949	050581
4	612	FLASH FOODS #143	2020	SADLER RD	070250	053411
4	612	BAR-B-Q EXCHANGE, INC		GROVE PK BLVD/SONNY'S WTR	074679	076185
4	612	AMELIA ISL COMPANY	2364	JAMESTOWN RD	074778	050567
4	612	WILLIAMS, BRAD A	222	N 5TH ST	010256	075161
4	612	AULD LAND SYNE	584	SO FLETCHER	053224	050831
4	612	PAW PRINTS PROP., INC.	503	CENTRE ST A	006551	084594
4	612	CREWS N II INC	3199	SO FLETCHER AVE	087070	051977
4	612	BELLSOUTH TELECOMM	2100	S 8TH ST 31701	087086	050951
4	612	ADDISON HSE, INC	614	ASH ST DWN	014553	050418
4	612	WALGREENS CO #4449	2100	SADLER RD	092268	083309
4	612	WALGREENS CO #4449	2100	SADLER RD	092268	083309
4	612	AMELIA ISLAND MOSQUITO	2500	LYNNDALE ROAD	074764	050577
4	612	VAN-LAN INVESTMENTS, INC	1881	S 14TH ST WATER	092714	099400
4	612	EDENS & AVANT PROP L P INC	1722	S 8TH ST IRRIGATION	062192	078264
4	612	1ST PERFORMANCE BANK	1790	S 8TH ST	062179	060722
4	612	LAPETITE ACADEMY #138-20	2120	CITRONA DR	070255	056224
4	612	HARDEE'S #0606	2006	S 8TH ST	087080	054096
4	613	DOUGLAS DECKER	1132	WHITE ST	030306	052698
4	613	FIRST BAPTIST CHURCH	416	ALACHUA ST	010244	053405
4	613	RON ANDERSON PONTIAC	1458	SADLER RD	066762	058901
4	613	NAS CO BRD OF CO COMM	30	SO 4TH ST	010480	057572
4	613	SOUTHLAND FOODS INC	1940	S 8TH ST	062167	059384
4	613	METHODIST CHURCH	8	NO 6TH ST	010302	057096
4	613	BOB WARNER	20	SOUTH 3RD ST	010469	051117
4	613	BRETT'S WATERWAY CAFE INC	1	FRONT ST	006607	051186
4	613	AMELIA ISL CARE CENTER	2700	ATLANTIC AVE	087067	050565
4	613	LODGING RESOURCES INC	98	S FLETCHER AVE	053362	056530
4	613	FAMOUS AMOS INC	1027	SOUTH 8TH ST	014603	053355
4	613	FLORIDA PETROLEUM CO	231	N FRONT ST	006619	053429
4	613	NASSAU CO SCHOOL BOARD		11TH & JASMINE STS	017952	057580
4	613	NAS CO BRD OF CO COMM	416	CENTRE ST	006498	057572
4	613	DR. RICHARD L BRANDON	9	SADLER RD	021743	052862
4	613	PUBLIX SUPRMRKT #V9942	1421	SADLER ROAD	021957	058098
4	613	DR. RICHARD L BRANDON	9	SADLER RD	021743	052862
4	613	YMCA OF FL'S 1ST COAST	1915	CITRONA DR	026592	060695
4	613	U S POSTAL SERVICE	1997	SADLER RD	090037	060033
4	613	SOUTH TRUST BANK OF	1890	S 14TH ST	021980	059381
4	613	U S POSTAL SERVICE	1997	SADLER RD	090037	060033
4	613	LOUIS W TODD	1998	S FLETCHER	053142	056585
4	613	TIPTON, JAMES	801	S 8TH ST WTR	097178	098665
4	613	SHONEY'S - MDB, INC		SHONEY'S SADLER ROAD	053595	081896

All Active Meter Rates 0600 to 0699 includes No Class 03

Class	Rate	Customer Name	House No.	Street Name	BID No.	NID No.
4	613	FT CLINCH STATE PARK		N 14TH ST MASTER METER	043997	053602
4	613	KMART CORPORATION	1525	SADLER RD	021971	056142
4	613	BARNETT BANK - NASSAU	1822	S 8TH ST	062174	050918
4	613	QUALITY HEALTH OF	1625	E LIME ST	022192	058102
4	613	FOWLER ENTERPRISE, INC	1690	S 8TH ST	062233	099605
4	613	THE FRENCH GROCER INC	12	N 2ND ST	006664	089284
4	613	NASSAU CO SCHOOL BOARD	1201	ATLANTIC AVE	010372	057580
4	613	WAL-MART STORES INC	1727	SOUTH 14TH STREET	062215	060237
4	613	TRI-STATE INNS INC		SADLER RD	053594	060013
4	613	TRI-STATE INNS INC		SADLER RD	053594	060013
4	613	YONG SUN WILLIAMSON	3331	S FLETCHER LNDRY	057702	060698
4	613	FOOD LION INC #498	2118	SADLER RD	070447	053443
4	613	JERRY KIGHT	3172	SO FLETCHER	057299	055162
4	613	GF/AMELIA ISLAND PROP	329	S 8TH ST	014580	053877
4	613	BENSON LITZ COMPANY	924	T J COURSON RD	062177	067329
4	613	ST MICHAEL'S SCHOOL	228	N 4TH ST	092899	059390
4	613	NASSAU CO SCHOOL BOARD	2200	SUSAN DR	066809	057580
4	613	NASSAU CO SCHOOL BOARD	2200	SUSAN DR	066809	057580
4	613	U STORE IT	1678	S 8TH ST	062218	060034
4	613	THOMAS W BISHOP JR	28	SO 7TH ST	014555	059874
4	613	PROCACCI FINANCIAL GRP NCPHU	1303	JASMINE ST	021663	058090
4	613	MURRAY HILL APTS LTD	1655	LIME ST OFFICE	022190	057509
4	613	CARVER, JAN	1550	NECTARINE ST FIRE LINE	089772	072912
4	613	FOREST RIDGE VILLAGE	2413	1ST AVE POOL	057971	053444
4	613	14TH ST PROF PLAZA H M	1411	S 14TH P HSE MTR	021723	060727
4	613	RON ANDERSON CHEVY-OLDS	1852	SADLER RD	070247	058900
4	613	JEFFERSON SMURFIT CORP		MILL DIVISION	087052	051948
4	613	RRG OF AMELIA INC	1997	S FLETCHER	087069	085686
4	613	RAYONIER INC		3RD & GUM ST	087088	054410
4	613	JEFFERSON SMURFIT CORP	1200	FRANKLIN ST	030131	055096
4	613	NASSAU CO SCHOOL BOARD	315	CITRONA DR	026026	057580
4	613	BAPTIST MED CTR-NASSAU	1250	S 18TH ST	022196	050867
4	613	FDNA SHRS CONDO ASSOC	631	TARPON AVE	049103	053383
4	613	NASSAU CO SCHOOL BOARD	400	S 18TH ST	026044	057580
4	613	FIRST UNION NAT BANK	1860	SO 8TH STREET	062171	053408
4	613	FIRST UNION NAT BANK	402-406	CENTRE ST	006496	053408
4	613	SMYTH, RICHARD	2900	ATLANTIC AVE WATER	089967	073899
4	613	AVA WILSON	913	S 14TH ST	021660	050836
4	613	WINN DIXIE STORE #84	1745	SO 8TH ST	062196	060668
4	613	EDENS & AVANT PROP L P INC	1722	S 8TH ST IRRIGATION	062192	078264
4	613	OCEAN RIDGE OWNR ASSOC		SPRKL R SYSTEM O/R	079768	057697
4	614	NASSAU CO SCHOOL BOARD	1201	ATLANTIC AVE	010373	057584
4	614	BEALLS INC	1501	SADLER RD #504	021963	050936
4	614	APAC-GA, INC. SAVANNAH DIV.		AM ISL PKWY HYDRANT METER	094393	088379
4	614	CORAL SANDS INC	426	S FLETCHER	053238	051955
4	614	SAND DOLLAR VILLA INC	3056	S FLETCHER	057202	059146
4	614	NAS CO BRD OF CO COMM	11	N 14TH ST	087065	057572
4	614	KETCH COURTYARD ASSOC	3150	S FLET HSE MTR	057260	056095
4	614	FT CLINCH STATE PARK		LISA AVE & KIMBERLY ST	048772	053602
4	615	ATLANTIS CONDO ASSO	3420	SO FLETCHER	057525	050822
4	615	BAPTIST MED CTR-NASSAU	1250	S 18TH ST	022195	050867
4	615	OCEANS OF AMELIA	382	S FLETCHER	053258	057701
4	615	NASSAU CO SCHOOL BOARD	435	CITRONA DR	087051	057580

All Active Meter Rates 0600 to 0699 includes No Class 03

Class	Rate	Customer Name	House No.	Street Name	BID No.	NID No.
4	615	THE HAMPTON INN	2549	SADLER RD	088550	078135
4	615	RAYONIER INC		7TH & INDIGO	092454	054410
4	615	NASSAU TERMINALS	107	DADE ST DOCK WATER	006630	057587
5	615	JEFFERSON SMURFIT CORP		MILL DIVISION	087052	051948
5	615	JEFFERSON SMURFIT CORP		MILL DIVISION	087052	051948
5	615	JEFFERSON SMURFIT CORP		MILL DIVISION	087052	051948
7	611	CITY OF FDNA BCH		ROCK GARDEN	006442	051827
7	611	CITY OF FDNA BCH		7TH AND CALHOUN STS	010279	051827
7	611	CITY OF FDNA BCH		2ND AND ASH ST	010419	051827
7	611	CITY OF FDNA BCH	1213	LIME ST LIFT ST	021716	051827
7	611	CITY OF FDNA BCH		CITY LMTS WELCOME SIGN	014607	051827
7	611	CITY OF FDNA BCH		ATLANTIC AVE STAT#4	026216	051827
7	611	CITY OF FDNA BCH	1947	CITRONA DR	026593	051827
7	611	CITY OF FDNA BCH	1415	HIGHLAND DR LS 13	030282	051827
7	611	CITY OF FDNA BCH		ILAN CIR LIFT STAT #15	043818	051827
7	611	CITY OF FDNA BCH		PELICAN POINTE LIFT ST	026170	051827
7	611	CITY OF FDNA BCH		ATLANTIC AND FLETCHER	048561	051827
7	611	CITY OF FDNA BCH		LISA ST LIFT STAT#18	048808	051827
7	611	CITY OF FDNA BCH	824	TARPON LIFT STAT17	049082	051827
7	611	CITY OF FDNA BCH		ALACHUA AND FRONT STS	006658	051827
7	611	CITY OF FDNA BCH		MARYLAND AVE LIFT ST#7	053070	051827
7	611	CITY OF FDNA BCH		CLEVELAND ST LIFT ST#8	053553	051827
7	611	CITY OF FDNA BCH	2825	GOLF COURSE RD	058084	051827
7	611	CITY OF FDNA BCH		BILL MELTON RD IRR MTR	058085	051827
7	611	CITY OF FDNA BCH		MIZELL AVE AND 1ST AVE	058224	051827
7	611	CITY OF FDNA BCH	1017	S 5TH ST	062283	051827
7	611	CITY OF FDNA BCH		ATLANTIC AVE STAT# 9	043929	051827
7	611	CITY OF FDNA BCH	300	BLK NO 15TH ST	044031	051827
7	611	CITY OF FDNA BCH		ATLANTIC AVE TENNIS CT	018258	051827
7	611	CITY OF FDNA BCH		GOLF COURSE ENT WATER	079462	051827
7	611	CITY OF FDNA BCH		VIA DEL MAR	079537	051827
7	611	CITY OF FDNA BCH		PARKWAY L S 16	044193	051827
7	611	CITY OF FDNA BCH		CEMETERY OLD TOWN	087059	051827
7	611	CITY OF FDNA BCH		ILAN CIRCLE WATER	043820	051827
7	612	CITY OF FDNA BCH		5TH BLK CENTRE ST	006552	051827
7	612	CITY OF FDNA BCH	200	BLK CENTRE ST	006591	051827
7	612	CITY OF FDNA BCH	100	BLK CENTRE ST	006603	051827
7	612	CITY OF FDNA BCH		S 4TH & CENTRE STS	006555	051827
7	612	NAS CO BRD OF CO COMM	25	NO 4TH ST	010227	073858
7	612	NAS CO BRD OF CO COMM	25	NO 4TH ST	010228	073858
7	612	CITY OF FDNA BCH	101	SOUTH 2ND ST	010413	051827
7	612	CITY OF FDNA BCH		2ND AND ASH ST	010419	051827
7	612	CITY OF FDNA BCH		S FRONT ST DOCK 100 BL	010427	051827
7	612	ECKERD DRUGS #430	870	SADLER RD-ECKERD DRUGS	095958	052955
7	612	CITY OF FDNA BCH	225	S 14TH ST	021860	051827
7	612	CITY OF FDNA BCH	300	BLK CENTRE ST	006567	051827
7	612	CITY OF FDNA BCH	2077	FIRST AVE	053606	051827
7	612	CITY OF FDNA BCH		AMELIA PLAZA LIFT STA	062212	051827
7	612	CITY OF FDNA BCH	1180	S 5TH ST	062286	051827
7	612	CITY OF FDNA BCH		REC CENTER LAWN METER	043933	051827
7	612	CITY OF FDNA BCH		LOS ROBLES-WATER	079470	051827
7	613	CITY OF FDNA BCH		CENTRE ST DOCK BW	006608	051827
7	613	CITY OF FDNA BCH		BALL PARK S 11TH ST	018007	051827

All Active Meter Rates 0600 to 0699 includes No Class 03

Class	Rate	Customer Name	House No.	Street Name	BID No.	NID No.
7	613	CITY OF FDNA BCH		12TH & ELM STS	018073	051827
7	613	CITY OF FDNA BCH		BALL PARK WATER	018265	051827
7	613	CITY OF FDNA BCH		N FLETCHER BATH HOUSE	048577	051827
7	613	CITY OF FDNA BCH		SO FRONT ST DOCK D	010425	051827
7	613	CITY OF FDNA BCH	1220	ELM ST	018072	051827
7	613	CITY OF FDNA BCH	1007	S 5TH ST	062291	051827
7	613	CITY OF FDNA BCH		SO FRONT ST DOCK E	010426	051827
7	613	CITY OF FDNA BCH	1007	S 5TH ST	062291	051827
7	613	CITY OF FDNA BCH	1007	S 5TH ST	062291	051827
7	613	CITY OF FDNA BCH		ATLANTIC AVE	043930	051827
7	613	CITY OF FDNA BCH		ATL AVE PARK BTHROOMS	018006	051827
7	613	CITY OF FDNA BCH		GOLF COURSE	079523	051827
7	613	CITY OF FDNA BCH	530	S 10TH ST 2" OFF MTR	089134	051827
7	613	CITY OF FDNA BCH		LITTLE LEAGUE FIELD	043934	051827
7	613	CITY OF FDNA BCH	530	S 10TH ST	017927	051827
7	613	CITY OF FDNA BCH	102 1/2	CENTRE ST	006444	051827
7	614	CITY OF FDNA BCH	1007	S 5TH ST	062291	051827
7	614	EAGLE DEVELOPMENT	1601	NECTARINE ST-HYDRANT MTR	095983	088777
7	641	CITY OF FDNA BCH		CENTRE ST DOCK BW	006608	051827
7	641	U STORE IT	1678	S 8TH ST	062218	060034
7	642	CITY OF FDNA BCH	530	S 10TH ST 6" FIRE MAIN	088310	051827
8	632	EAGLE DEVELOPMENT	1601	NECTARINE ST	095974	088777
8	632	NASSAU TERMINALS		PRIVATE HYD N 3RD ST	006716	057587
8	632	DR RICHARD L BRANDON	9	SADLER RD	021744	052827
8	632	THE BRANDYWINE GRP INC	1423	SADLER RD HSE P A	021953	059722
8	632	MURRAY HILL APTS LTD	1655	LIME ST OFFICE	022190	057509
8	632	BAPTIST MED CTR-NASSAU	1250	S 18TH ST	022195	050867
8	632	BAPTIST MED CTR-NASSAU	1250	S 18TH ST	022195	050867
8	632	EAGLE DEVELOPMENT	1601	NECTARINE ST	095974	088777
8	632	EAGLE DEVELOPMENT	1601	NECTARINE ST	095974	088777
8	632	TRI-STATE INNS INC		SADLER RD	053594	060013
8	632	FOREST RIDGE VILLAGE	2413	1ST AVE OFFICE	057880	053444
8	632	AMELIA WDS CONDO ASSOC	2700	MIZELL HYDRANTS	058137	050597
8	632	AMELIA WDS CONDO ASSOC	2700	MIZELL HYDRANTS	058137	050597
8	632	EDENS & AVANT PROP L P INC	1722	S 8TH ST FIRE HYD/AUTO SP	062214	078264
8	632	EDENS & AVANT PROP L P INC	1722	S 8TH ST FIRE HYD/AUTO SP	062214	078264
8	632	EDENS & AVANT PROP L P INC	1722	S 8TH ST FIRE HYD/AUTO SP	062214	078264
8	632	WAL-MART STORES INC	1727	SOUTH 14TH STREET	062215	060237
8	632	U STORE IT	1678	S 8TH ST	062218	060034
8	632	AMELIA LANDINGS POA	2328	SADLER RD	066949	050581
8	632	TRANSCONTINENTAL REAL-	2132	SADLER ROAD	070448	060003
9	640	ADDISON HSE, INC	614	ASH ST DWN	014553	050418
9	640	AMARYLLIS OF AMELIA	804	ATLANTIC AVE	006511	050553
9	640	BOB WARNER	20	SOUTH 3RD ST	010469	051117
9	640	FAIRBANKS HOUSE, INC.	227	S 7TH ST	014519	079496
9	640	WALN, LINDA N	106	S 7TH ST	014551	056478
9	640	THOMAS W BISHOP JR	28	SO 7TH ST	014555	059874
9	640	MILLER, LEE, & MCCARROL INC	2334	S 8TH ST	093510	095043
9	640	SMYTH, RICHARD	2900	ATLANTIC AVE WATER	089967	073899
9	640	TOMASINI CONST CO	1004	BROOME ST	094319	070559
9	641	LIME STREET LTD	1525	LIME ST-WATER	022155	085625
9	641	CORAL SANDS INC	426	S FLETCHER	053238	051955
9	641	SAND DOLLAR VILLA INC	3056	S FLETCHER	057202	059146

All Active Meter Rates 0600 to 0699 includes No Class 03

Class	Rate	Customer Name	House No.	Street Name	BID No.	NID No.
9	641	KETCH COURTYARD ASSOC	3150	S FLET HSE MTR	057260	056095
9	642	NAS CO BRD OF CO COMM	416	CENTRE ST	006498	057572
9	642	STANDARD HDWE CO INC	101	NO 2ND ST	006657	059402
9	642	1ST PRESBYTERIAN CH	512	ALACHUA ST	010298	060723
9	642	BANNER IMPRESSIONS, INC	117	S 2ND ST	010422	057175
9	642	AMELIA TRACE ACLF LTD	1900	AMELIA TRACE CT	088779	078928
9	642	PROCACCI FINANCIAL GRP NCPHU	1303	JASMINE ST	021663	058090
9	642	PUBLIX SUPMRKT #V9942	1421	SADLER ROAD	021957	058098
9	642	SOUTH TRUST BANK OF	1890	S 14TH ST	021980	059381
9	642	QUALITY HEALTH OF	1625	E LIME ST	022192	058102
9	642	BAPTIST MED CTR-NASSAU	1250	S 18TH ST	022195	050867
9	642	OCEAN HIGHWAY & PORT AUTH	403	N 3RD ST	006707	084397
9	642	YMCA OF FL'S 1ST COAST	1915	CITRONA DR	026592	060695
9	642	OCEANS OF AMELIA	382	S FLETCHER	053258	057701
9	642	SHONEY'S - MDB, INC		SHONEY'S SADLER ROAD	053595	081896
9	642	TRI-STATE INNS INC	111	SADLER RD-SHONEY'S	053596	060013
9	642	THE PELICANS CONDO	3460	SO FLETCHER AVE	057526	059729
9	642	SCOTTY'S	1830	SO 8TH ST	062173	059232
9	642	EDENS & AVANT PROP L P INC	1722	S 8TH ST FIRE HYD/AUTO SP	062214	078264
9	642	**No Name**	2416	LYNNDALE RD	097167	000000
9	642	FOOD LION INC #498	2118	SADLER RD	070447	053443
9	642	AMELIA ISL COMPANY	2364	JAMESTOWN RD	074778	050567
9	642	NAS CO BRD OF CO COMM	11	N 14TH ST	087065	057572
9	642	AMELIA ISL CARE CENTER	2700	ATLANTIC AVE	087067	050565
9	642	WALGREENS CO #4449	2100	SADLER RD	092268	083309
9	643	NASSAU TERMINALS	218	DADE FIRE/SPR LINE	006626	057587
9	643	NASSAU TERMINALS	321	N 2ND FIRE/SPRK LN	006627	057587
9	643	DR RICHARD L BRANDON	9	SADLER RD	021744	052827
9	643	THE HAMPTON INN	2549	SADLER RD	088550	078135
9	643	KMART CORPORATION	1525	SADLER RD	021971	056142
9	643	BAPTIST MED CTR-NASSAU	1250	S 18TH ST	022196	050867
9	643	BAPTIST MED CTR-NASSAU	1250	S 18TH ST	022196	050867
9	643	NASSAU CO SCHOOL BOARD	435	CITRONA DR	026027	057580
9	643	NASSAU CO SCHOOL BOARD	435	CITRONA DR	026027	057580
9	643	CARVER, JAN	1550	NECTARINE ST FIRE LINE	089772	072912
9	643	WINN DIXIE STORE #84	1745	S 8TH (SPKR SYT)	062197	060668
9	643	WAL-MART STORES INC	1727	SOUTH 14TH STREET	062215	060237
9	644	NASSAU TERMINALS	115	DADE DOCK FIRE LIN	006628	057587

621 Total Meters Listed