

ORIGINAL

BEFORE THE FLORIDA PUBLIC SERVICE COMMISSION

IN RE: Application of LITTLE GASPARILLA)
WATER UTILITY, INC. for a Water Certificate)
in Charlotte County, Florida)

DOCKET NO. 001049

RECORDS AND
REPORTING

00 OCT 12 PM 3:39


RECEIVED-FPSC

NOTICE OF FILING REVISED EXHIBITS

Little Gasparilla Water Utility, Inc. ("Utility") by and through its undersigned attorneys hereby notices the filing of Revised Exhibit "C" and Revised Original Sheet No. 3.1 of Exhibit "B" to clarify the territory description so that it is consistent with the territory description noticed.

Respectfully submitted on this
12th day of October, 2000, by:

ROSE, SUNDSTROM & BENTLEY, LLP
2548 Blirstone Pines Drive
Tallahassee, Florida 32301
(850) 877-6555


MARTIN S. FRIEDMAN


CERTIFICATE OF SERVICE


I HEREBY CERTIFY that a true and correct copy of the foregoing has been furnished via U.S. Mail on the 12th day of October, 2000, to:

Tyler Van Leuven, Esquire
Florida Public Service Commission
Legal Division

2540 Shumard Oak Boulevard
Tallahassee, FL 32399-0850

APP _____
CAF _____
CMP _____
COM _____
CTR _____
ECR _____
LEG 1 _____
OPC _____
PAL _____
RGO 1 _____
SEC _____
SER _____
OTH _____

RECEIVED & FILED

FPSC-BUREAU OF RECORDS


MARTIN S. FRIEDMAN

Marty Burton, Esquire
Charlotte County Attorney's Office

DOCUMENT NUMBER-DATE

13014 OCT 12 8

FPSC-RECORDS/REPORTING

EXHIBIT "C"

That portion of Township 42 South, Range 20 East, in Sections 15, 16, 21, 22 and 27 in Charlotte County, Florida, bordered on the south by Little Gasparilla Pass, on the east by Placida Harbor, on the west by the Gulf of Mexico, and on the north by the south end of Don Pedro State Park and Recreational Area.

lgwu\exhibit c

NAME OF COMPANY: LITTLE GASPARILLA WATER UTILITY, INC.

WATER TARIFF

(Continued from Sheet No. 3.0)

DESCRIPTION OF TERRITORY SERVED

That portion of Township 42 South, Range 20 East, in Sections 15, 16, 21, 22 and 27 in Charlotte County, Florida, bordered on the south by Little Gasparilla Pass, on the east by Placida Harbor, on the west by the Gulf of Mexico, and on the north by the south end of Don Pedro State Park and Recreational Area.

JOHN R. BOYER
ISSUING OFFICER

PRESIDENT
TITLE