

RUTLEDGE, ECENIA, PURNELL & HOFFMAN

ORIGINAL

PROFESSIONAL ASSOCIATION
ATTORNEYS AND COUNSELORS AT LAW

STEPHEN A. ECENIA
JOHN R. ELLIS
KENNETH A. HOFFMAN
THOMAS W. KONRAD
MICHAEL G. MAIDA

POST OFFICE BOX 551, 32302-0551
215 SOUTH MONROE STREET, SUITE 420
TALLAHASSEE, FLORIDA 32301-1841

J. STEPHEN MENTON
R. DAVID PRESCOTT
HAROLD F. X. PURNELL
GARY R. RUTLEDGE

TELEPHONE (850) 681-6788
TELECOPIER (850) 681-6515

November 30, 2000

HAND DELIVERY

RECORDS AND REPORTING
00 NOV 30 PM 4: 17
RECEIVED-FPSC

Ms. Blanca S. Bayo, Director
Division of Records and Reporting
Florida Public Service Commission
2540 Shumard Oak Boulevard
Betty Easley Conference Center, Room 110
Tallahassee, Florida 32399-0850

Re: Docket No. 980750-WS

Dear Ms. Bayo:

Enclosed herewith for filing in the above-referenced docket on behalf of Florida Water Services Corporation ("Florida Water") are the original and five copies of the following tariff sheets:

Water Tariff

- (1) Volume I, Section II - - First Revised Sheet No. 24.7
- (2) Volume I, Section II - - First Revised Sheet No. 24.8
- (3) Volume I, Section II - - First Revised Sheet No. 24.9
- (4) Volume I, Section II - - First Revised Sheet No. 24.10
- (5) Volume I, Section II - - First Revised Sheet No. 24.11

Wastewater Tariff

- (1) Volume II, Section II - - First Revised Sheet No. 21.7
- (2) Volume II, Section II - - First Revised Sheet No. 21.8
- (3) Volume II, Section II - - First Revised Sheet No. 21.9
- (4) Volume II, Section II - - First Revised Sheet No. 21.10
- (5) Volume II, Section II - - First Revised Sheet No. 21.11

The above-revised tariff sheets are filed to reflect the corrected description of territory served for Florida Water's Sugar Mill Plant in Volusia County pursuant to Order No. PSC-98-1560-FOF-WS issued in Docket No. 980750-WS.

APP
CAF
CMP
COM
CTR
ECR
LEG
OPC
PAI
RGD
SEC
SER
OTH

RECEIVED & FILED

FPSC-BUREAU OF RECORDS

DOCUMENT NUMBER-DATE

15322 NOV 30 8

FPSC-RECORDS/REPORTING

Page 2

November 30, 2000

Please acknowledge receipt of these documents by stamping the extra copy of this letter "filed" and returning the same to me.

Thank you for your assistance with this filing.

Sincerely,



Kenneth A. Hoffman

KAH/rl

Enclosures

cc: Mr. Cheryl Johnson, by hand delivery, with enclosures
Mr. Forrest L. Ludsen, with enclosures
Mr. Mervin Moothart, with enclosures

Trib.3

VOLUSIA COUNTY

Description Of Territory Served

SUGAR MILL

Township 17 South, Range 33 East, Volusia County, Florida.

Portions of Sections 2, 10, 11, 15, and 41 and all of Section 42 described more or less as follows:

Beginning at the Northwest corner of Section 42, run North 61°31'38" East a distance of 5,204.73 feet; thence run North 62°29'38" East a distance of 1,973.61 feet; thence run North 00°41'15" East a distance of 342.35 feet to a point, the point of curvature of a circular curve concave to the Northeast having a radius of 840.06 feet; thence run Southeasterly along the arc of the said curve through a central angle of 10°17'10" an arc distance of 150.81 feet; thence run North 86°05'07" East a distance of 351.15 feet; thence run South 27°47'40" East a distance of 87.81 feet; thence run South 27°43'11" East a distance of 2,506.28 feet; thence run South 62°04'50" West a distance of 342.02 feet; thence run North 27°43'22" West a distance of 611.41 feet; thence run South 61°50'23" West a distance of 684.13 feet; thence run South 27°43'47" East a distance of 608.53 feet; thence run South 62°04'50" West a distance of 1,520.76 feet; thence run South 28°41'18" East a distance of 25.00 feet; thence run South 27°11'42" East a distance of 590.82 feet; thence run South 27°11'42" East a distance of 1,590.41 feet; thence run North 62°02'10" East a distance of 1,091.46 feet; thence run South 11°02'28" East a distance of 202.12 feet; thence run North 62°32'45" East a distance of 210.03 feet; thence run North 11°03'42" West a distance of 202.19 feet; thence run North 11°03'42" West a distance 29.33 feet; thence run North 62°02'10" East a distance of 969.80 feet; thence run South 01°06'25" East a distance of 1,311.13 feet; thence run South 88°47'16" West a distance of 1,284.44 feet; thence run South 01°06'25" East a distance of 1,312.63 feet; thence run South 89°40'30" West a distance of 1,283.74 feet; thence run South 89°40'30" West a distance of 916.95 feet; thence run North 28°23'41" West a distance of 297.16 feet; thence run South 61°36'19" West a distance of 300.81 feet; thence run South 61°36'19" West a distance of 218.70 feet; thence run South 28°23'41" East a distance of 250.00 feet; thence run South 61°36'19" West a distance of 66.92 feet; thence run South 30°27'09" West a distance of 945.42 feet; thence run South 00°42'02" East a distance of 225.96 feet to a point, the point of a curvature of a circular curve concave to the Southwest having a radius of 2,207.61 feet; thence run Southwesterly along the arc of said curve through a central angle of 07°38'51" an arc distance of 294.66 feet; thence run South 06°56'49" West a distance of 375.06 feet to a point, the point of a curvature of a circular curve concave to the Southeast having a radius of 2,308.36 feet; thence run Southeasterly along the arc of said curve through a central angle of 07°36'00" an arc distance of 306.19 feet; thence run South 00°39'11" East a distance of 127.27 feet; thence run North 61°16'29" West a distance of 352.91 feet; thence run North 01°02'12" West a distance of 543.71 feet; thence run North 89°50'55" West a distance of 260.00 feet; thence run South 89°16'45" West a distance of 301.15 feet; thence run South 25°29'04" West a distance of 199.51 feet; thence run North 61°16'29" West a distance of 144.50 feet; thence run North 28°43'31" East a distance of 150.00 feet; thence run North 61°16'29" West a distance of 175.00 feet; thence run North 28°43'31" East a distance of 311.59 feet; thence run South 89°10'05" West a distance of 297.85 feet; thence run South 35°58'12" West a distance of 316.47 feet; thence run North 61°41'37" West a distance of 728.35 feet; thence run North 01°49'05" West a distance of 558.11 feet; thence run North 28°16'29" West a distance of 4,443.01 feet to the Point of Beginning.

Effective Date:

By: 
Forrest L. Ludsen, Senior Vice President
Rates & Regulatory Affairs

VOLUSIA COUNTY

Description Of Territory Served

SUGAR MILL (Cont.)

Less the following described parcel:

Starting at the Southwest corner of Section 42 run North 61°43'48" East a distance of 834.13 feet to a point, the point of curvature of a circular curve concave to the Southeast having a radius of 898.67 feet; thence run Southwesterly along the arc of said curve through a central angle of 08°06'53" an arc distance of 127.28 feet; thence run South 00°56'20" East a distance of 100.00 feet to a point, the point of curvature of a circular curve concave to the Northwest having a radius of 235.00 feet; thence run Southwesterly along the arc of said curve through a central angle of 90°00'00" an arc distance of 369.14 feet; thence run South 89°03'40" West a distance of 318.04 feet to a point, the point of curvature of a circular curve concave to the Northeast having a radius of 235.00 feet; thence run Northwesterly along the arc of said curve through a central angle of 40°34'46" an arc distance of 166.44 feet to the Point of Beginning.

Containing 883 acres, more or less.

Also, the following described land in Section 15:

Beginning at the Northeast corner of the Northwest ¼ of the Northeast ¼ of Section 15, run South 01°18'37" East a distance of 1,323.75 feet; thence run South 89°31'26" West a distance of 358.77 feet; thence run North 61°16'29" West a distance of 175.88 feet; thence run North 28°43'31" East a distance of 217.17 feet; thence run North 61°16'29" West a distance of 294.96 feet to a point, the point of curvature of a circular curve concave to the Southeast having a radius of 2,208.36 feet; thence run Northeasterly along the arc of said curve through a central angle of 05°54'37" an arc distance of 227.80 feet; thence run North 06°56'49" East an arc distance of 375.00 feet to a point, the point of curvature of a circular curve concave to the Northwest having a radius of 2,307.61 feet; thence run Northwesterly along the arc of said curve through a central angle of 07°38'24" an arc distance of 307.70 feet; thence run North 89°11'08" East a distance of 559.23 feet to the Point of Beginning.

Containing 17 acres, more or less.

Effective Date:

By: 
Forrest L. Ludsen, Senior Vice President
Rates & Regulatory Affairs

VOLUSIA COUNTY

Description Of Territory Served

Held for Future Use

Effective Date:


By: 
**Forrest L. Ludsen, Senior Vice President
Rates & Regulatory Affairs**

VOLUSIA COUNTY

Description Of Territory Served

Held for Future Use

Effective Date:

By: 
Forrest L. Ludsen, Senior Vice President
Rates & Regulatory Affairs

VOLUSIA COUNTY

Description Of Territory Served

Held for Future Use

Effective Date:

By: 
Forrest L. Ludsen, Senior Vice President
Rates & Regulatory Affairs

VOLUSIA COUNTY

Description Of Territory Served

SUGAR MILL

Township 17 South, Range 33 East, Volusia County, Florida.

Portions of Sections 2, 10, 11, 15, and 41 and all of Section 42 described more or less as follows:

Beginning at the Northwest corner of Section 42, run North 61°31'38" East a distance of 5,204.73 feet; thence run North 62°29'38" East a distance of 1,973.61 feet; thence run North 00°41'15" East a distance of 342.35 feet to a point, the point of curvature of a circular curve concave to the Northeast having a radius of 840.06 feet; thence run Southeasterly along the arc of the said curve through a central angle of 10°17'10" an arc distance of 150.81 feet; thence run North 86°05'07" East a distance of 351.15 feet; thence run South 27°47'40" East a distance of 87.81 feet; thence run South 27°43'11" East a distance of 2,506.28 feet; thence run South 62°04'50" West a distance of 342.02 feet; thence run North 27°43'22" West a distance of 611.41 feet; thence run South 61°50'23" West a distance of 684.13 feet; thence run South 27°43'47" East a distance of 608.53 feet; thence run South 62°04'50" West a distance of 1,520.76 feet; thence run South 28°41'18" East a distance of 25.00 feet; thence run South 27°11'42" East a distance of 590.82 feet; thence run South 27°11'42" East a distance of 1,590.41 feet; thence run North 62°02'10" East a distance of 1,091.46 feet; thence run South 11°02'28" East a distance of 202.12 feet; thence run North 62°32'45" East a distance of 210.03 feet; thence run North 11°03'42" West a distance of 202.19 feet; thence run North 11°03'42" West a distance 29.33 feet; thence run North 62°02'10" East a distance of 969.80 feet; thence run South 01°06'25" East a distance of 1,311.13 feet; thence run South 88°47'16" West a distance of 1,284.44 feet; thence run South 01°06'25" East a distance of 1,312.63 feet; thence run South 89°40'30" West a distance of 1,283.74 feet; thence run South 89°40'30" West a distance of 916.95 feet; thence run North 28°23'41" West a distance of 297.16 feet; thence run South 61°36'19" West a distance of 300.81 feet; thence run South 61°36'19" West a distance of 218.70 feet; thence run South 28°23'41" East a distance of 250.00 feet; thence run South 61°36'19" West a distance of 66.92 feet; thence run South 30°27'09" West a distance of 945.42 feet; thence run South 00°42'02" East a distance of 225.96 feet to a point, the point of a curvature of a circular curve concave to the Southwest having a radius of 2,207.61 feet; thence run Southwesterly along the arc of said curve through a central angle of 07°38'51" an arc distance of 294.66 feet; thence run South 06°56'49" West a distance of 375.06 feet to a point, the point of a curvature of a circular curve concave to the Southeast having a radius of 2,308.36 feet; thence run Southeasterly along the arc of said curve through a central angle of 07°36'00" an arc distance of 306.19 feet; thence run South 00°39'11" East a distance of 127.27 feet; thence run North 61°16'29" West a distance of 352.91 feet; thence run North 01°02'12" West a distance of 543.71 feet; thence run North 89°50'55" West a distance of 260.00 feet; thence run South 89°16'45" West a distance of 301.15 feet; thence run South 25°29'04" West a distance of 199.51 feet; thence run North 61°16'29" West a distance of 144.50 feet; thence run North 28°43'31" East a distance of 150.00 feet; thence run North 61°16'29" West a distance of 175.00 feet; thence run North 28°43'31" East a distance of 311.59 feet; thence run South 89°10'05" West a distance of 297.85 feet; thence run South 35°58'12" West a distance of 316.47 feet; thence run North 61°41'37" West a distance of 728.35 feet; thence run North 01°49'05" West a distance of 558.11 feet; thence run North 28°16'29" West a distance of 4,443.01 feet to the Point of Beginning.

Effective Date:

By: 
Forrest L. Ludsen, Senior Vice President
Rates & Regulatory Affairs

VOLUSIA COUNTY

Description Of Territory Served

SUGAR MILL (Cont.)

Less the following described parcel:

Starting at the Southwest corner of Section 42 run North 61°43'48" East a distance of 834.13 feet to a point, the point of curvature of a circular curve concave to the Southeast having a radius of 898.67 feet; thence run Southwesterly along the arc of said curve through a central angle of 08°06'53" an arc distance of 127.28 feet; thence run South 00°56'20" East a distance of 100.00 feet to a point, the point of curvature of a circular curve concave to the Northwest having a radius of 235.00 feet; thence run Southwesterly along the arc of said curve through a central angle of 90°00'00" an arc distance of 369.14 feet; thence run South 89°03'40" West a distance of 318.04 feet to a point, the point of curvature of a circular curve concave to the Northeast having a radius of 235.00 feet; thence run Northwesterly along the arc of said curve through a central angle of 40°34'46" an arc distance of 166.44 feet to the Point of Beginning.


Containing 883 acres, more or less.

Also, the following described land in Section 15:

Beginning at the Northeast corner of the Northwest ¼ of the Northeast ¼ of Section 15, run South 01°18'37" East a distance of 1,323.75 feet; thence run South 89°31'26" West a distance of 358.77 feet; thence run North 61°16'29" West a distance of 175.88 feet; thence run North 28°43'31" East a distance of 217.17 feet; thence run North 61°16'29" West a distance of 294.96 feet to a point, the point of curvature of a circular curve concave to the Southeast having a radius of 2,208.36 feet; thence run Northeasterly along the arc of said curve through a central angle of 05°54'37" an arc distance of 227.80 feet; thence run North 06°56'49" East an arc distance of 375.00 feet to a point, the point of curvature of a circular curve concave to the Northwest having a radius of 2,307.61 feet; thence run Northwesterly along the arc of said curve through a central angle of 07°38'24" an arc distance of 307.70 feet; thence run North 89°11'08" East a distance of 559.23 feet to the Point of Beginning.

Containing 17 acres, more or less.

Effective Date:


By: 
Forrest L. Ludsen, Senior Vice President
Rates & Regulatory Affairs

VOLUSIA COUNTY

Description Of Territory Served

Held for Future Use

Effective Date:

By: 
**Forrest L. Ludsen, Senior Vice President
Rates & Regulatory Affairs**

VOLUSIA COUNTY

Description Of Territory Served

Held for Future Use

Effective Date:


By: 
Forrest L. Lutsen, Senior Vice President
Rates & Regulatory Affairs

VOLUSIA COUNTY

Description Of Territory Served

Held for Future Use

Effective Date:

By: 
Forrest L. Ludsen, Senior Vice President
Rates & Regulatory Affairs
