

LAW OFFICES
ROSE, SUNDBSTROM & BENTLEY, LLP

2548 BLAIRSTONE PINES DRIVE
TALLAHASSEE, FLORIDA 32301

(850) 877-6555

CHRIS H. BENTLEY, P.A.
F. MARSHALL DETERDING
MARTIN S. FRIEDMAN, P.A.
JOHN R. JENKINS, P.A.
STEVEN T. MINDLIN, P.A.
JOSEPH P. PATTON
DAREN L. SHIPPY, LL.M. TAX
WILLIAM E. SUNDBSTROM, P.A.
DIANE D. TREMOR, P.A.
JOHN L. WHARTON

MAILING ADDRESS
POST OFFICE BOX 1567
TALLAHASSEE, FLORIDA 32302-1567

TELECOPIER (850) 656-4029

ROBERT M. C. ROSE
OF COUNSEL

February 14, 2002
VIA HAND DELIVERY

Blanca S. Bayo, Director
Division of the Commission Clerk
and Administrative Services
Florida Public Service Commission
2540 Shumard Oak Boulevard
Tallahassee, Florida 32399-0850

Re: Service Management Systems, Inc. f/k/a Aquarina Utilities, Inc.
Application for Transfer; PSC Docket No. 020091-WS
Our File No. 36082.01

Dear Ms. Bayo:

Enclosed please find the original and fifteen (15) copies of Late-Filed Exhibit G, the Affidavit of James Bates concerning notice to customers and the Affidavit of newspaper publication, which is Late-Filed Exhibit I to the above-referenced Application.

Should you have any questions or comments regarding this matter, please do not hesitate to contact me.

Sincerely,

ROSE, SUNDBSTROM & BENTLEY, LLP


F. Marshall Deterding
For The Firm

FMD:tms
cc. Robert Frazier

indian\2bayo.ltr

DOCUMENT NUMBER-DATE

01760 FEB 14 08

FPSC-COMMISSION CLERK


AFFIDAVIT OF NOTICING

LATE-FILED EXHIBIT "G"

Transfer Application Notice

AFFIDAVIT


I, James Bates, CONSULTANT for IRD
Osprey, LLC d/b/a Aquarina Utilities, do hereby certify and swear
that I have provided the attached Notice to all the customers of
the Utility within the service territory by U.S. mail on this 7th
day of February, 2002, in accordance with the requirements of PSC
Rule 25-30.030, Florida Administrative Code



James Bates

STATE OF FLORIDA)
COUNTY OF BREVARD)

The foregoing instrument was acknowledged before me this 8th
day of February, 2002, by James Bates, who is personally known to
me or who has produced _____ as
identification.


Print Name Georgia A. Kauffman
Notary Public
State of Florida at Large
My Commission Expires:

GEORGIA A. KAUFFMAN
Notary Public, State of Florida
My comm. exp. Nov. 13, 2002
Comm. No. CC778464

AFFIDAVIT OF NEWSPAPER PUBLICATION

LATE FILED EXHIBIT "I"



Published Daily

STATE OF FLORIDA
COUNTY OF BREVARD

Before the undersigned authority personally appeared JODI KILPATRICK who
on oath says that she is LEGAL ADVERTISING CLERK
of the FLORIDA TODAY, a newspaper published in Brevard County, Florida; that
the attached copy of advertising being a LEGAL NOTICE

(AD#800948 -\$850.16) the matter of _____

ROSE, SUNSTROM & BENTLEY, LLP

in the _____ Court _____

RE: NOTICE OF APPLICATION FOR TRANSFER OF WASTE

WATER CERTIFICATE

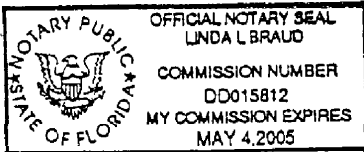
was published in the FLORIDA TODAY

in the issues of FEBRUARY 8, 2002

Affiant further says that the said FLORIDA TODAY NEWSPAPER
is a newspaper in said Brevard County, Florida, and that the said newspaper has
heretofore been continuously published in said Brevard County, Florida, regularly as
stated above, and has been entered as periodicals matter at the post office in
MELBOURNE in said Brevard County, Florida, for a period of one year next preceding
the first publication of the attached copy of advertisement; and affiant further says that
she has neither paid nor promised any person, firm or corporation any discount, rebate,
commission or refund for the purpose of securing this advertisement for publication in
said newspaper.

Jodi L Kilpatrick
(Signature of Affiant)

Sworn to and subscribed before this this 8TH DAY OF FEBRUARY, 2002



Linda L. Braud
(Signature of Notary Public)

LINDA L. BRAUD
(Name of Notary Typed, Printed or Stamped)

Personally Known or Produced Identification _____

Type Identification Produced _____

February, 2002

NOTICE OF APPLICATION FOR TRANSFER OF
WASTEWATER CERTIFICATE AND FACILITIES

IRD Osprey, LLC d/b/a Aquarina Utilities, 7860 Paters Road, Suite F-111, Plantation, Florida 33324, pursuant to Section 367.071, Florida Statutes, hereby notices its intent to apply to the Florida Public Service Commission for Transfer of Certificate and Facilities of Service Management Systems, Inc. to provide water and wastewater services to the following described territory located in Brevard County, Florida:

Order No. 22075 - Water and Wastewater Service Area

The Hammock Condominium

Township 29 South, Range 38 East, In Section 36

From the Northwest corner of Section 36 run East along the North Section line 2,900 feet to the East right-of-way line of State Road No. A1A; thence run South 26°51'00" East 1,980 feet along the East right-of-way line of State Road No. A1A. This point also known as the Southeast corner of said Lot 1. From the Southeast corner of said Lot 1, thence run South 68°33'54" West along the Southerly boundary of said Lot 1 for 917.97 feet to the Point of Beginning of the following described parcel; thence continue South 68°33'54" West a distance of 224.55 feet; thence run North 26°09'57" West a distance of 233.68 feet; thence run North 63°50'03" East a distance of 127.83 feet to a point of curvature of a circular curve, concave to the Southeast and having a radius of 118.0 feet; thence run Northeasterly along the arc of said curve through a central angle of 06°34'42", an arc distance of 13.44 feet to a point of tangency; thence run North 70°21'45" East a distance of 110.59 feet; thence run South 19°38'15" East a distance of 240.42 feet to the Point of Beginning.

Also, from the Northwest corner of Section 36 run East along the North line 2,900 feet to the East right-of-way line of State Road No. A1A; thence run South 26°51'00" East 1,980 feet along the East right-of-way line of State Road No. A1A. This point also known as the Southeast corner of said Lot 1. Commence at the Southeast corner of said Lot 1, thence South 68°33'54" West a distance of 1,482.99 feet, thence run North 01°38'06" East a distance of 295.81 feet to the Point of Beginning of the following described parcel; thence continue North 01°38'06" East a distance of 187.16 feet, thence run South 63°21'54" East a distance of 235.37 feet to a point of curvature of a circular curve, concave to the East and having a radius of 120.0 feet bearing North 67°46'27" West from the center of the next described curve; thence Southerly along the arc of said curve through a central angle of 48°23'30" an arc distance of 101.35 feet to a point of tangency, thence run South 26°09'57" East a distance of 22.12 feet; thence run South 63°50'03" West a distance of 155.27 feet to a point of curvature of a circular curve concave to the North and having a radius of 112.0 feet; thence run Westerly along the arc of said curve through a central angle of 48°45'15" an arc distance of 95.30 feet to a point of tangency; thence run North 67°24'43" West a distance of 23.81 feet to the Point of Beginning.

The service description is also described as follows: Phase I of the Hammock Condominium, units 101 thru 309.

Order No. 22059 - Water and Wastewater Service Area

Aquarina Planned Unit Development - Government Lot 4 and 5; Section 25, Township 29 South, Range 38 East, Brevard County, Florida, less the right-of-way for State Road A1A; and Government Lot 1, Section 35, Township 29 South, Range 38 East, Brevard County, Florida; and Government Lots 1, 2 and 3, Section 36, Township 29 South, Range 38 East, Brevard County, Florida, less the right-of-way for State Road A1A, and the South 50.00 feet of said Government Lots 1, 2 and 3 lying West of State Road A1A, and that portion of said Government Lot 1 parallel with and adjacent to the existing West right-of-way line of State Road A1A to a depth of 20.00 feet (196.9 Acres +/-).

Also described as:

In Township 29 South, Range 38 East, Sections 25, 35 and 36 in Brevard County.

From the NW corner of Section 36, Township 29 South, Range 38 East, Brevard County also known as the point of beginning, run due North along the West line of the Southwest quarter of Section 25 a distance of 1,600 feet more or less. From said point run due East along the North line of Government Lots 4 and 5 less the right-of-way for State Road A1A a distance of 3,300 feet more or less to a point located on the West Bank of the Atlantic Ocean. From said point run Southeasterly along the bank of the Atlantic Ocean a distance of 4,000 feet more or less to a point being the Southeast corner of Government Lot 1. From said point run due West along the South line of Government Lot 1, 2 and 3 less the right-of-way for State Road A1A a distance of 4,500 feet more or less to a point on the East Bank of the Indian River. From said point run Northwesterly parallel with the East Bank of the Indian River to a point located on the North line of Section 35, Township 29 South, Range 38 East in Brevard County. From said point run due East along the North line of Section 35 a distance of 400 feet more or less to the Point of Beginning.

Order No. PSC-92-0119-FOF-WS

The following described lands located in Brevard County, Florida:

Water

A portion of Section 36, Township 29 South, Range 38 East, Section 31, Township 29 South, Range 38 East and Section 6, Township 30 South, Range 39 East, Section 1, Township 30 South, Range 39 East, Brevard County, Florida being more particularly described as follows:

From the Northwest Corner of said Section 36 run Easterly along the North line of said Section 36 a distance of 2,985 feet more or less to the centerline of State Road A1A; thence run Southeasterly along the centerline of State Road A1A 1,520 feet more or less to the intersection of the North line of Government Lot 6, Section 36, Township 29 South, Range 38 East, with the Centerline of State Road A1A, being the Point of Beginning of the herein described parcel; thence run Easterly along the North line of said government Lot 6 a distance of 300 feet more or less to the mean high water line of the Atlantic Ocean; thence run Southeasterly along said mean high water line thru said Sections 36, 31 and 6 a distance of 9,100 feet more or less to the South line of Government Lot 3 of said Section 6, Township 30 South, Range 39 East; thence departing said mean high water line run Westerly along the South line of said Government Lot 3 a distance of 1,550 feet more or less to the mean high water line of the Indian River; thence run Northwesterly along said mean high water line 13,300 feet more or less to the North line of Government Lot 4, of said Section 36, Township 29 South, Range 38 East; thence run Easterly along the North lines of Government Lots 4, 5 and 6 of said Section 36 a distance of 3,300 feet more or less to the Point of Beginning.

Less and Except "The Hammock Condominium" being a portion of Government Lots 5 and 6 of said Section 36, Township 29 South, Range 38 East; being described in Official Records Book 2732, Page 1060 of the Public Records of Brevard County, Florida.

Water and Wastewater

A Portion of Lot 1, Sunnyland Groves Subdivision, according to the Plat thereof as recorded in Plat Book 9, Page 42, Public Records of Brevard County, Florida, being a Portion of Government Lots 5 and 6, Section 36, Township 29 South, Range 38 East; being more particularly described as follows:

From the Northwest Corner of said Section 36 run Easterly along the North line of said Section 36 a distance of 2,985 feet more or less to the Centerline of State Road A1A; thence run Southeasterly along the Centerline of State Road A1A 1,835 feet more or less; thence run South 68°33'54" West, along the Easterly extension of the Southerly line of said Lot 1 and the Southerly line of said Lot 1, 968.19 feet to the Point of Beginning of the following described parcel; thence continue South 68°33'54" West a distance of 224.55 feet; thence run North 26°09'57" West a distance of 233.68 feet; thence run North 63°50'03" East a distance of 127.83 feet to a point of curvature of a circular curve, concave to the Southeast and having a radius of 118.0 feet; thence run Northeasterly along the arc of said curve through a central angle of 06°31'42" an arc distance of 13.44 feet to a Point of Tangency; thence run North 70°21'45" East a distance of 110.59 feet; thence run South 19°38'15" East a distance of 240.42 feet to the Point of Beginning.

Containing 1.31 Acres, more or less, and less any reservations, dedications or easements of record.

Wastewater

A portion of Section 25, Township 29 South, Range 38 East and Section 26, Township 29 South, Range 38 East, Brevard County, Florida being more particularly described as follows: From the Northwest Corner of said Section 25 run Southerly along the West line of said Section 25 a distance of 2,640 feet more or less to the Southwest corner of Government Lot 2 and the Point of Beginning of the herein described parcel; thence run Northerly along the West line of said Government Lot 2 a distance of 1,320 feet more or less to the Northwest corner of said Government Lot 2; thence run Easterly along the North line of said Government Lot 2 a distance of 1,300 feet more or less to the mean high water line of the Atlantic Ocean; thence run Southeasterly along said mean high water line thru said Government Lot 2 and Government Lot 3, of said Section 25 a distance of 3,100 feet more or less to the South line of Government Lot 3 of said Section 25; thence departing said mean high water line run Westerly along the South line of said Government Lot 3 a distance of 2,700 feet more or less to the Southeast corner of Government Lot 3 of the aforesaid Section 26; thence continue Westerly along the South line of said Government Lot 3, Section 26, a distance of 1,270 feet more or less to the mean high water line of Muller Creek; thence run Northwesterly along said mean high water line 1,750 feet more or less to the North Line of Government Lot 11 of said Section 26; thence departing said mean high water line run Easterly along the North line of said Government Lots 11 and 12, Section 26 a distance of 2,400 feet more or less to the Point of Beginning.

Together with a Portion of Section 36, Township 29 South, Range 38 East, Brevard County, Florida being more particularly described as follows:

From the Northwest corner of said Section 36 run Easterly along the North line of said Section 36 a distance of 2,985 feet more or less to the centerline of State Road A1A; thence run Southeasterly along the centerline of State Road A1A 1,520 feet more or less to the intersection of the North line of Government Lot 6 of said Section 36 with the Centerline of State Road A1A, being the Point of Beginning of the herein described parcel; thence run Easterly along the North line of said Government Lot 6 a distance of 300 feet more or less to the mean high water line of the Atlantic Ocean; thence run Southeasterly along said mean high water line thru Government Lots 6 and 8 of said Section 36 a distance of 3,050 feet more or less to the South line of said Government Lot 8; thence departing said mean high water line run Westerly along the South line of said Government Lot 8 a distance of 700 feet more or less to the mean high water line of the Indian River; thence run Northwesterly along said mean high water line 5,700 feet more or less to the North line of Government Lot 4 of said Section 36; thence run Easterly along the North lines of Government Lots 4, 5 and 6 of said Section 36 a distance of 3,300 feet more or less to the Point of Beginning.

Less and except "The Hammock Condominium" being a portion of Government Lots 5 and 6 of said Section 36, Township 29 South, Range 38 East; being described in Official Records Book 2732, Page 1060 of the Public Records of Brevard County, Florida.

The original territory as described in Order No. PSC-92-0119-FOF-WS, issued in March of 1992 contained a minor scrivener's error which has been corrected in the above-referenced description, and which will be corrected in a subsequent PSC Order. Any objections to the Application must be made in writing and filed with the Director, Division of the Commission Clerk and Administrative Services, 2540 Shumard Oak Boulevard, Tallahassee, Florida 32399-0850, with copy to F. Marshall DeLoach, Esquire, Rose, Sundstrom & Berry, 2548 Blairstone Pines Drive, Tallahassee, Florida 32301, no later than 30 days after the last date that the Notice was mailed or published, whichever is later.