

RUTLEDGE, ECENIA, PURNELL & HOFFMAN

PROFESSIONAL ASSOCIATION
ATTORNEYS AND COUNSELORS AT LAW

ORIGINAL

STEPHEN A. ECENIA
KENNETH A. HOFFMAN
THOMAS W. KONRAD
MICHAEL G. MAIDA
MARTIN P. McDONNELL
J. STEPHEN MENTON

POST OFFICE BOX 551, 32302-0551
215 SOUTH MONROE STREET, SUITE 420
TALLAHASSEE, FLORIDA 32301-1841

TELEPHONE (850) 681-6788
TELECOPIER (850) 681-6515

R. DAVID PRESCOTT
HAROLD F. X. PURNELL
MARSHA E. RULE
GARY R. RUTLEDGE
GOVERNMENTAL CONSULTANTS
MARGARET A. MENDUNI
M. LANE STEPHENS

February 22, 2002

Ms. Blanca Bayo, Director
Commission Clerk and Administrative Services
Florida Public Service Commission
2540 Shumard Oak Boulevard
Tallahassee, FL 32399-0850

RECEIVED FPSC
02 FEB 22 PM 3:34
COMMISSION
CLERK

Re: Docket No. 010119-WS; Steeplechase Transfer

Dear Ms. Bayo:

Pursuant to a request from PSC Staff, enclosed for filing on behalf of Florida Water Services Corporation ("Florida Water") are an additional six copies of Florida Water's Exhibit Q to Florida Water's Application for Transfer filed on January 29, 2001. Please acknowledge receipt of these documents by date stamping the enclosed copy of this letter and returning it to the undersigned.


Sincerely,



Martin P. McDonnell

MPM/rl
Enclosures
cc: Ms. Stephanie Clapp

AUS _____
CAF _____
CMP _____
COM _____
CTR _____
ECR _____
GCL _____
OPC _____
MMS _____
SEC _____
OTH _____

RECEIVED & FILED

FPSC-BUREAU OF RECORDS

DOCUMENT NUMBER-DATE

02158 FEB 22 02

FPSC-COMMISSION CLERK

Exhibit Q

The original and two copies of sample tariff sheets reflecting the new name of the utility, the existing rates and charges and territorial description of the water and/or wastewater systems. Sample tariff(s) are attached.

Please see attached Appendix Q-1. These tariff sheets reflect all new tariff sheets and the necessary revised tariff sheets arising out of the purchase of Steeplechase Utility Company, Inc. Florida Water notes that the tariff sheets include revised tariff sheets that assume approval of the previously numbered revised version of such tariff sheets in the Florida Water/Spruce Creek Joint Application for Transfer of Facilities and Joint Petition for Approval of Ancillary Agreements filed in Docket No. 001122-WS. For example, the last approved version of Sheet No. 1.11 in Volume I, Section II of Florida Water's Water Tariff Book is the 3rd Revised Sheet. The 4th Revised Version of Sheet No. 1.11 was created and filed with the Florida Water/Spruce Creek Joint Petition in Docket No. 001122-WS. The 5th Revised Version of Sheet No. 1.11 was created for the current Steeplechase Utility Company, Inc. filing and is filed herewith.

CUSTOMER DEPOSITS (Cont.)

<u>SYSTEM NAME</u>	<u>COUNTY</u>	<u>DEPOSIT</u>
Amelia Island	Nassau	
Apache Shores	Citrus	
Apple Valley	Seminole	
Beacon Hills	Duval	
Beecher's Point	Putnam	\$30.00
Buenaventura Lakes	Osceola	\$15.00 (Res)
Burnt Store	Charlotte/Lee	\$30.00
Chuluota	Seminole	
Citrus Park	Marion	
Citrus Springs	Citrus	\$30.00
Deep Creek	Charlotte	\$100.00
Deltona	Volusia	\$30.00
Fisherman's Haven	Martin	\$10.00
Florida Central Commerce Park	Seminole	
Fox Run	Martin	
Holiday Haven	Lake	\$25.00
Jungle Den	Volusia	\$25.00
Lake Gibson Estates	Polk	\$35.00
Lehigh	Lee	\$50.00
Leilani Heights	Martin	
Leisure Lakes (Covered Bridge)	Highlands	\$30.00
Marco Island	Collier	\$25.00
Marco Shores	Collier	\$25.00
Marion Oaks	Marion	\$30.00
Meredith Manor	Seminole	
Morningview	Lake	
Palm Port	Putnam	
Palm Terrace	Pasco	\$10.00
Park Manor	Putnam	
Point O' Woods	Citrus	\$30.00
Salt Springs	Marion	
Silver Lake Oaks	Putnam	\$30.00
South Forty	Marion	
Spring Gardens	Citrus	\$37.00 (Res) \$120.00 (Gen Svc)
Spring Hill	Herando	\$30.00
Stonecrest	Marion	\$45.00 (Res 5/8" x 3/4") 2 times avg. bill (All others)
Sugar Mill	Volusia	\$63.00
Sugarmill Woods	Citrus	\$10.00
Sunny Hills	Washington	\$25.00
Sunshine Parkway	Lake	

Effective Date:

By:



Forrest L. Ludsen, Senior Vice President
Rates & Regulatory Affairs

CUSTOMER DEPOSITS (Cont.)

<u>SYSTEM NAME</u>	<u>COUNTY</u>	<u>DEPOSIT</u>
Tropical Isles	St. Lucie	\$25.00
Valencia Terrace	Lake	\$10.00
Venetian Village	Lake	
Woodmere	Duval	
Zephyr Shores	Pasco	

Effective Date:

By:


Forrest L. Ludsen, Senior Vice President
Rates & Regulatory Affairs

SERVICE AVAILABILITY CHARGES

AVAILABILITY:


Stonecrest in Marion County, Florida.

System Capacity Charges:

Residential - Per ERC (263 gpd)	\$1,175.00
All Others - Per Gallon	\$4.47

Effective Date:

By:



Forrest L. Lutsen, Senior Vice President
Rates & Regulatory Affairs

INDEX OF SERVICE AVAILABILITY CHARGES

	<u>Sheet Number</u>
Main Extension Charge	3.0
Service Installation Charge	3.0
Plant Capacity Charge	3.0
List of Plants	3.1
Service Availability Charges for Spruce Creek in Marion/Sumter Co. ...	3.4
Service Availability Charges for Stonecrest in Marion County	3.5

Effective Date:

By:


Forrest L. Lutsen, Senior Vice President
Rates & Regulatory Affairs

RATE SCHEDULE: STONECREST - GS & MF
GENERAL AND MULTI-FAMILY MASTER METER SERVICES

BILLING PERIOD:

Monthly billing cycle.

RATE:

Base Facility Charge:

<u>Meter Size</u>	<u>Charge Per Billing Period</u>
5/8" x 3/4"	\$10.67
3/4"	\$16.01
1"	\$26.68
1-1/2"	\$53.36
2"	\$85.38
3"	\$170.76
4"	\$266.82
6"	\$533.64
8"	\$853.82

Gallonge Charge:

All Gallonge \$1.69 per 1,000 gallons

Minimum Charge:

Base Facility Charge


Utility Tax Rider:

Not Applicable

OTHER CHARGES:

Allowance For Funds Prudently Invested (AFPI) Charges	See Section VI
Customer Deposits	See Section VII
Miscellaneous Service Charges	See Section VII
Service Availability Charges	See Section VI

Effective Date: June 30, 1998

By: 
Forrest L. Ludsen, Senior Vice President
Rates & Regulatory Affairs

RATE SCHEDULE: STONECREST - GS & MF
GENERAL AND MULTI-FAMILY MASTER METER SERVICES

AVAILABILITY:

Available throughout the area served by the following plant:

<u>Plant</u>	<u>County</u>	<u>Previous Sheet No.</u>	<u>Previous Effective Date</u>	<u>Previous Order No.</u>
STONECREST	MARION	N/A	N/A	N/A

APPLICABILITY:

To any Customers for which no other rate schedule applies.

LIMITATIONS:

Subject to all of the Company's Rules and Regulations of this tariff, all applicable service agreement conditions, and all applicable riders.

All the rates, conditions and regulations referred to herein are subject to approval, amendment and change by any regulatory body having jurisdiction thereof.

TERMS OF PAYMENT:

Bills are due and payable when rendered and become delinquent if not paid within twenty (20) days. After five (5) working days' written notice is mailed to the Customer separate and apart from any other bill, service may then be discontinued.


TYPE OF FILING:

Filing Description: Application for Certificate Transfer
Rate Description: Authorized Rates from 1998 Price Index and Pass-Through
Filing Date: January 29, 2001
Authority No.: Refer to stamp on reverse side
Docket No.:
Order No.:
Order Date:

NOTES:

Effective Date: June 30, 1998

By:


Forrest L. ...

RATE SCHEDULE: STONECREST - RS
RESIDENTIAL SERVICE

BILLING PERIOD:

Monthly billing cycle.

RATE:

Base Facility Charge:

<u>Meter Size</u>	<u>Charge Per Billing Period</u>
5/8" x 3/4"	\$10.67
3/4"	\$10.67
1"	\$10.67
1-1/2"	\$10.67
2"	\$10.67
3"	\$10.67
4"	\$10.67
6"	\$10.67
8"	\$10.67

Gallorage Charge:

0 - 10,000	\$1.69 per 1,000 gallons
All Excess Gallons	No Charge

Minimum Charge:

Base Facility Charge

Utility Tax Rider:

Not Applicable

OTHER CHARGES:

Allowance For Funds Prudently Invested (AFPI) Charges	See Section VI
Customer Deposits	See Section VII
Miscellaneous Service Charges	See Section VII
Service Availability Charges	See Section VI

Effective Date: June 30, 1998

By: 

Forrest L. Ludsen, Senior Vice President
Rates & Regulatory Affairs

RATE SCHEDULE: STONECREST - RS
RESIDENTIAL SERVICE

AVAILABILITY:

Available throughout the area served by the following plant:

<u>Plant</u>	<u>County</u>	<u>Previous Sheet No.</u>	<u>Previous Effective Date</u>	<u>Previous Order No.</u>
STONECREST	MARION	N/A	N/A	N/A

APPLICABILITY:

For all purposes in private residences or individually metered apartment units.

LIMITATIONS:

Subject to all of the Company's Rules and Regulations of this tariff, all applicable service agreement conditions, and all applicable riders.

All the rates, conditions and regulations referred to herein are subject to approval, amendment and change by any regulatory body having jurisdiction thereof.

TERMS OF PAYMENT:

Bills are due and payable when rendered and become delinquent if not paid within twenty (20) days. After five (5) working days' written notice is mailed to the Customer separate and apart from any other bill, service may then be discontinued.

TYPE OF FILING:

Filing Description:	Application for Certificate Transfer
Rate Description:	Authorized Rates from 1998 Price Index and Pass-Through
Filing Date:	January 29, 2001
Authority No.:	Refer to stamp on reverse side
Docket No.:	
Order No.:	
Order Date:	

NOTES:

Effective Date: June 30, 1998

By: 

Forrest L. Ludsen, Senior Vice President
Rates & Regulatory Affairs

INDEX OF RATES SCHEDULES

<u>Plant</u>	<u>County</u>	<u>Schedules</u>	<u>Sheet No.'s</u>
Salt Springs	Marion	RS, GS, MF, RWO	32.0 - 32.5
Silver Lake Oaks	Putnam	RS, GS, MF, RWO	33.0 - 33.5
South Forty	Marion	GS	34.0 - 34.1
Spring Gardens	Citrus	RS, GS, MF, RWO	35.0 - 35.5
Spruce Creek	Marion/Sumter	RS, GS, MF, EF	36.0 - 36.5
Stonecrest	Marion	RS, GS, MF	36.50 - 36.53
Sugar Mill	Volusia	RS, RWO, GS, MF	37.0 - 37.5
Sugarmill Woods	Citrus	RS, GS, MF, ETS, RWO	38.0 - 38.7
Sunny Hills	Washington	RS, GS, MF, RWO	39.0 - 39.5
Sunshine Parkway	Lake	GS	40.0 - 40.1
Tropical Isles	St. Lucie	RWO	41.0 - 41.1
Valencia Terrace	Lake	RS, GS, MF, RWO	43.0 - 43.5
Venetian Village	Lake	RS, RWO, GS, MF	44.0 - 44.5
Woodmere	Duval	RS, GS, MF, RWO	45.0 - 45.5
Zephyr Shores	Pasco	RS, GS, MF, RWO	46.0 - 46.5

Effective Date:

By:



Forrest L. Ludsen, Senior Vice President
Rates & Regulatory Affairs

SERVICE AVAILABILITY POLICY (Cont.)

(Continued from Section IV Sheet No. 3.9)

2. **Topeka-Deltona Agreement** Agreements between the Company, Deltona Corporation and the Topeka Group set forth certain responsibilities of these parties for funding construction costs related to extending water mains to serve certain lots sold by Deltona Corporation. A copy of the development agreement between Deltona Corporation and the Company is on file at the local utility office and may be examined by any interested Applicant during regular business hours. Provisions of this agreement are outlined above in Sub-section IV - SPECIAL PROVISIONS.

3. **Deferring or Waiving Service Availability Policies and Charges** If allowed by the Commission, the Company may defer or waive, with or without conditions, all or portions of its service availability charges and service availability policies for a prospective customer or group of customers in cases where exceptional circumstances exist. Exceptional circumstances are evaluated on a case-by-case basis. By Order No. PSC-97-0932-S-WS, issued August 5, 1997, in Docket No. 960907-WS, the Commission agreed exceptional circumstances existed as to the current connections within the Burnt Store Colony mobile home park in Charlotte County and that plant capacity charges were appropriately waived where: (1) the park's treatment plant failed, (2) the park's distribution facilities were transferred to the Company and the value thereof booked as contributions, (3) the park paid for the interconnection to the Company's existing lines, (4) the park retained ownership of and dismantled its treatment plant, (5) the Company had sufficient existing supply and treatment capacity to serve the park, and (6) the Company's existing customer base would benefit from the transaction with the park.

VIII. SERVICE AVAILABILITY POLICY FOR BUENAVENTURA LAKES IN OSCEOLA COUNTY

The Utility provides all facilities employed to make its sewer service available to lots within the Buenaventura Lakes certificated territory. Service to each specific lot will be initiated upon the payment of a sewer system capacity fee and the posting of authorized deposits, all of which are specified in the Utility's Service Availability Charges tariff sheets.

IX. SERVICE AVAILABILITY POLICY FOR SPRUCE CREEK IN MARION/SUMTER COUNTY

Collection lines, as well as the wastewater treatment plant, are installed and constructed by the Utility. The Utility collects a plant capacity charge and a main extension charge as shown in Section VI, Sheet No. 3.4 when wastewater service is requested.

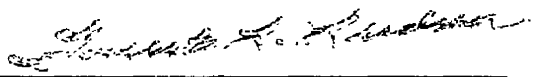
X. SERVICE AVAILABILITY POLICY FOR STONECREST IN MARION COUNTY

The Utility will provide service to any customer within its certificated territory requesting same upon application or execution of a developer agreement and payment of the required system capacity charges as listed in Section VI, Sheet No. 3.5 of this tariff, and compliance with such other requirements as may be appropriate under the provisions of the Utility's tariff and the rules or statutes of the Florida Public Service Commission.

The utility will install all plant and lines receiving no property contributions.

Effective Date:

By:


Forrest L. Ludsen, Senior Vice President
Rates & Regulatory Affairs

INDEX OF SERVICE AVAILABILITY (Cont.)

	<u>Sheet Number</u>
VII. Special Conditions	
1) Refundable Advances	3.9
2) Topeka-Deltona Agreement	3.10
3) Deferring or Waiving Service Availability Policies and Charges	3.10
VIII. Service Availability Policy For Buenaventura Lakes In Osceola County	3.10
IX. Service Availability Policy for Spruce Creek in Marion/Sumter County	3.10
X. Service Availability Policy for Stonecrest in Marion County	3.10
Table of Daily Flows	4.0
Table of Daily Flows for Deep Creek in Charlotte County	4.1

Effective Date:

By:


**Forrest L. Ludsen, Senior Vice President
Rates & Regulatory Affairs**

RULES AND REGULATIONS (Cont.)

(Continued from Section III Sheet No. 3.6)

36.0 **INTEREST ON DEPOSIT** - The Company shall pay interest at a rate of 6% per annum (8% for Stonecrest in Marion County) on Customer deposits pursuant to Rule 25-30.311(4), Florida Administrative Code. The Company shall pay interest at a rate of 7% per annum (9% for Stonecrest in Marion County) on deposits of non-residential customers qualifying under Rule No. 37.0 below when the Company elects not to refund such a deposit after 23 months. The deposit interest shall be simple interest in all cases, and payment of interest shall be made once each year as a credit on regular bills or, when service is discontinued, as a credit on final bills. No Customer depositor will receive interest on his or her deposit until and unless a Customer relationship and the deposit have been in existence for a continuous period of six (6) months. At such time, the Customer depositor shall be entitled to receive interest from the day of the commencement of the Customer relationship and the placement of the deposit.

37.0 **REFUND OF DEPOSIT** - Pursuant to rule 25-30.311(5), Florida Administrative Code, after a Customer has established a satisfactory payment record and has had continuous service for a period of 23 months, the Company shall refund the residential Customers' deposits and shall, at its option, either refund or pay the higher rate of interest specified above in Rule No. 36.0 for non-residential deposits, providing the customer has not, in the preceding 12 months:

- (a) made more than one late payment of a bill (after the expiration of 20 days from the date of mailing or delivery by the Company),
- (b) paid with a check refused by a bank,
- (c) been disconnected for non-payment,
- (d) at any time, tampered with the meter, or
- (e) at any time, used service in a fraudulent or unauthorized manner.

Nothing in this rule shall prohibit the Company from refunding at any time a Customer's deposit with any accrued interest.


Pursuant to rule 25-30.311(6) Florida Administrative Code, upon termination of service, any remaining deposit and accrued interest may be credited against the final account, and the balance, if any, shall be returned to the Customer no later than fifteen (15) days after service is discontinued.

38.0 **RATES** - The Company reserves the right to revise the rates and charges for wastewater service as approved by the Commission.

(Continued to Section III Sheet No. 3.8)

Effective Date:

By:


Forrest L. Ludsen, Senior Vice President
Rates & Regulatory Affairs

MARION COUNTY

Description Of Territory Served

STONECREST

Township 17 South, Range 23 East

Section 25

The South 1,650 feet of the West 660 feet.

Section 26

The South 1,683 feet of the East 412.5 feet.

Section 35

The East $\frac{1}{2}$, less that portion lying South and West of U.S. Highway 27 and 441.

Section 36

All of Section 36, less the East 880 feet of the North 1,980 feet of the Northwest $\frac{1}{4}$, and less the East 264 feet of the North 594 feet of the Southeast $\frac{1}{4}$ of the Northeast $\frac{1}{4}$, and less all of that portion lying South and West of U.S. Highway 27 and 441.

Township 17 South, Range 24 East

Section 31

The South $\frac{3}{4}$ of the Southwest $\frac{1}{4}$ and the West $\frac{1}{4}$ of the Southwest $\frac{1}{4}$ of the Southeast $\frac{1}{4}$.

Effective Date:

By:


Forrest L. Ludsen, Senior Vice President
Rates & Regulatory Affairs

MARION COUNTY

Communities Served

<u>Plant Name</u>	<u>Development Name</u>
Citrus Park	Citrus Park
Marion Oaks	Marion Oaks
Salt Springs Salt Springs	American Resort Salt Springs
South Forty	South Forty
Stonecrest	Stonecrest

Effective Date:

By:


Forrest L. Ludsen, Senior Vice President
Rates & Regulatory Affairs


MARION COUNTY

Territory Served

<u>Plant Name</u>	<u>Cert. No.</u>	<u>Order No.</u>	<u>Order Issued</u>	<u>Docket Number</u>	<u>Filing Type</u>
Citrus Park	322-S	16108	05/13/86	850976-WS	Transfer
Marion Oaks	322-S	PSC-99-2191-FOF-WS	11/08/99	980467-WS	Additional Territory
Marion Oaks	322-S	PSC-99-1915-FOF-WS	09/27/99	980467-WS	Additional Territory
Marion Oaks	322-S	PSC-93-1314-FOF-WS	09/09/93	930412-WS	Additional Territory
Marion Oaks	322-S	25575	01/07/92	910662-WS	Corp. Reorg.
Marion Oaks Utilities	326-S	22307	12/12/89	881501-WS	Trnsfr. Org. Control
Marion Oaks Utilities	326-S	11474	12/29/82	820424-WS	Original Certificate
Salt Springs	322-S	PSC-93-1314-FOF-WS	09/09/93	930412-WS	Additional Territory
Salt Springs	322-S	16108	05/13/86	850976-WS	Transfer
South Forty	322-S	PSC-97-0186-FOF-SU	02/18/97	961183-SU	Additional Territory
South Forty	322-S	16108	05/13/86	850976-WS	Transfer
Stonecrest	447-S	PSC-97-1508-FOF-WS	11/26/97	970897-WS	Amendment
Stonecrest	447-S	21063	04/18/89	890145-WS	Original Certificate

Effective Date:

By:



Forrest L. Ludsen, Senior Vice President
 Rates & Regulatory Affairs

SUMMARY OF COMMUNITIES SERVED (Cont.)

<u>Plant Name</u>	<u>County Name</u>	<u>Development Name</u>
Marco Island	Collier	Key Marco
Marco Island	Collier	Marco Beach
Marco Island	Collier	Marco Island
Marco Shores	Collier	Marco Shores
Marco Shores	Collier	Marco Shores Air Terminal
Marion Oaks	Marion	Marion Oaks
Meredith Manor	Seminole	Brantley Harbor
Morningview	Lake	Morningview
Palm Port	Putnam	Palm Port
Palm Terrace	Pasco	Executive Woods
Palm Terrace	Pasco	Palm Terrace Estates
Palm Terrace	Pasco	Palm Terrace Gardens
Park Manor	Putnam	Park Manor
Point O' Woods	Citrus	Point O' Woods
Salt Springs	Marion	American Resort
Salt Springs	Marion	Salt Springs
Silver Lake Oaks	Putnam	Silver Lake Oaks
South Forty	Marion	South Forty
Spring Gardens	Citrus	Spring Gardens
Spring Hill	Hernando	Spring Hill
Spring Hill	Hernando	Timber Ridge
Spruce Creek	Marion	Spruce Creek Golf & Country Club
Spruce Creek	Marion	Spruce Creek Preserve
Spruce Creek	Marion	Spruce Creek South
Spruce Creek	Sumter	Spruce Creek South
Stonecrest	Marion	Stonecrest
Sugar Mill	Volusia	Sugar Mill
Sugarmill Woods	Citrus	Sugarmill Woods
Sunny Hills	Washington	Sunny Hills
Sunshine Parkway	Lake	Sunshine Parkway
Tropical Isles	St. Lucie	Tropical Isles

Effective Date:

By:


 Forrest L. Ludsen, Senior Vice President
 Rates & Regulatory Affairs

SUMMARY OF TERRITORY SERVED (Cont.)

<u>Plant Name</u>	<u>County Name</u>	<u>Cert. No.</u>	<u>Order No.</u>	<u>Order Issued</u>	<u>Docket Number</u>	<u>Filing Type</u>
Park Manor	Putnam	284-S	13844	11/09/84	840395-WU	Additional Territory
Point O' Woods	Citrus	134-S	PSC-93-1309-FOF-WS	09/09/93	930147-WS	Additional Territory
Point O' Woods	Citrus	134-S	22150	11/06/89	890233-WS	Transfer
Salt Springs	Marion	322-S	PSC-93-1314-FOF-WS	09/09/93	930412-WS	Additional Territory
Salt Springs	Marion	322-S	16108	05/13/86	850976-WS	Transfer
Silver Lake Oaks	Putnam	284-S	23397	08/23/90	891187-WS	Trnsfr; Add'l. Terr.
South Forty	Marion	322-S	PSC-97-0186-FOF-SU	02/18/97	961183-SU	Additional Territory
South Forty	Marion	322-S	16108	05/13/86	850976-WS	Transfer
Spring Gardens	Citrus	134-S	PSC-95-0268-FOF-WS	02/28/95	940091-WS	Trnsfr; Add'l. Terr.
Spring Hill	Hernando	047-S	PSC-94-1182-FOF-WS	09/27/94	930758-WS	Additional Territory
Spring Hill	Hernando	047-S	PSC-92-1184-FOF-SU	10/19/92	920347-SU	Additional Territory
Spring Hill	Hernando	047-S	25575	01/07/92	910662-WS	Corp. Reorg.
Spring Hill Utilities	Hernando	047-S	22307	12/12/89	881501-WS	Trnsfr. Org. Control
Spring Hill Utilities	Hernando	047-S	21198	05/08/89	881183-WS	Territory Amend.
Spring Hill Utilities	Hernando	047-S	18005	08/14/87	870874-WS	Additional Territory
Spring Hill Utilities	Hernando	047-S	9377	05/21/80	790324-WS(TC)	Trnsfr to Subsidiary
Spring Hill Utilities	Hernando	047-S	8636	01/04/79	780661-S(EX)	Additional Territory
Spring Hill Utilities	Hernando	047-S	8339	06/06/78	760784-S(EX)	Additional Territory
Spring Hill Utilities	Hernando	047-S	4914-A	09/16/70	69395-S	Correction
Spring Hill Utilities	Hernando	047-S	4914	07/09/70	69395-S	Original Certificate
Spruce Creek	Marion/Sumter	467-S	PSC-98-1208-FOF-WS	09/09/98	980238-WS	Transfer
Spruce Creek	Marion/Sumter	467-S	PSC-98-0380-FOF-WS	03/10/98	971404-WS	Territory Amend.
Spruce Creek	Marion/Sumter	467-S	PSC-96-1484-FOF-WS	12/04/96	960134-WS	Amend. & Consolid.
Spruce Creek	Marion/Sumter	467-S	PSC-96-1105-FOF-WS	08/29/96	960699-WS	Territory Amend.
Spruce Creek	Marion/Sumter	467-S	PSC-96-0958-FOF-WS	07/24/96	960380-WS	Territory Amend.
Spruce Creek	Marion/Sumter	467-S	25157	10/03/91	910746-SU	Original
Stonecrest	Marion	447-S	PSC-97-1508-FOF-WS	11/26/97	970897-WS	Amendment
Stonecrest	Marion	447-S	21063	04/18/89	890145-WS	Original Certificate
Sugar Mill	Volusia	182-S	19841	08/22/88	870936-WS	Transfer
Sugarmill Woods	Citrus	134-S	PSC-93-1309-FOF-WS	09/09/93	930147-WS	Additional Territory
Sugarmill Woods	Citrus	134-S	21631-A	11/14/89	881339-WS	Correctn; Add'l Terr.
Sugarmill Woods	Citrus	134-S	21631	08/02/89	881339-WS	Trnsfr; Add'l. Terr.
Sugarmill Woods	Citrus	134-S	20931	03/24/89	881347-WS	Additional Territory

Effective Date:

By:



Forrest L. Ludsen, Senior Vice President
Rates & Regulatory Affairs

INDEX OF TERRITORY SERVED (Cont.)

	<u>Sheet Number</u>
Hernando County	
Territory Served	7.0
Communities Served	7.1
Description of Territory Served	
Spring Hill	7.2
Highlands County	
Territory Served	8.0
Communities Served	8.1
Description of Territory Served	
Leisure Lakes	8.2
Lake County	
Territory Served	9.0
Communities Served	9.1
Description of Territory Served	
Holiday Haven	9.2
Morningview	9.3
Sunshine Parkway	9.4
Valencia Terrace	9.8
Venetian Village	9.10
Lee County	
Territory Served	10.0
Communities Served	10.1
Description of Territory Served	
Lehigh	10.2
Marion County	
Territory Served	11.0
Communities Served	11.1
Description of Territory Served	
Citrus Park	11.2
Marion Oaks	11.3
Salt Springs	11.4
South Forty	11.5
Stonecrest	11.11
Marion/Sumter County	
Territory Served	11.50
Communities Served	11.51
Description of Territory Served	
Spruce Creek	11.52

Effective Date:

By:



Forrest L. Ludsen, Senior Vice President
Rates & Regulatory Affairs



CUSTOMER DEPOSITS (Cont.)

<u>SYSTEM NAME</u>	<u>COUNTY</u>	<u>DEPOSIT</u>
Samira Villas	Marion	
Silver Lake Oaks	Putnam	\$50.00
Silver Lake Estates/Western Shores	Lake	\$30.00
Skycrest	Lake	\$10.00
Spring Gardens	Citrus	\$30.00 (Res)
Spring Hill	Hernando	\$60.00 (Gen Svc)
Spruce Creek	Marion/Sumter	\$20.00
St. Johns Highlands	Putnam	\$40.00
Stone Mountain	Lake	
Stonecrest	Marion	\$45.00 (Res 5/8" x 3/4") 2 times avg. bill (All others)
Sugar Mill	Volusia	\$63.00
Sugarmill Woods	Citrus	\$10.00
Sunny Hills	Washington	\$25.00
Sunshine Parkway	Lake	
Tangerine	Orange	\$58.00
Tomoka	Volusia	5/8" x 3/4": \$10; 1": \$12.50; 1 1/2": \$15.00
Tropical Park	Osceola	
Valencia Terrace	Lake	
Venetian Village	Lake	\$10.00
Welaka/Saratoga Harbour	Putnam	
Windsong	Osceola	
Woodmere	Duval	
Wootens	Putnam	
Zephyr Shores	Pasco	

Effective Date:

By: 
Forrest L. Ludsen, Senior Vice President
Rates & Regulatory Affairs

FLORIDA WATER SERVICES CORPORATION
WATER TARIFF

VOLUME I SECTION VI
Original Sheet No. 3.7

SERVICE AVAILABILITY CHARGES

AVAILABILITY:

Stonecrest in Marion County, Florida.

Meter Installation Charges:

5/8" X 3/4" Meter
Meters 1" and larger

\$75.00
Actual Cost

System Capacity Charges:

Residential - Per ERC (525 gpd)
All Others - Per Gallon

\$900.00
\$1.71

Effective Date:

By: 
For: _____

INDEX OF SERVICE AVAILABILITY CHARGES (Cont.)

	<u>Sheet Number</u>
Main Extension Charge	3.0
Meter Installation Charge	3.0
Stand Alone Backflow Prevention Device	3.0
Service Installation Charge	3.0
Plant Capacity Charge	3.0
List of Plants	3.1
Service Availability Charges for Tangerine in Orange County	3.5
Service Availability Charges for Spruce Creek in Marion/Sumter Co. ...	3.6
Service Availability Charges for Stonecrest in Marion County.	3.7

Effective Date:

By:


Forrest L. Ludsen, Senior Vice President
Rates & Regulatory Affairs

RATE SCHEDULE: STONECREST - RG & MF
RESIDENTIAL, GENERAL & MULTI-FAMILY MASTER METER SERVICES

BILLING PERIOD:

Monthly billing cycle.

RATE:

Base Facility Charge:

<u>Meter Size</u>	<u>Charge Per Billing Period</u>
5/8" x 3/4"	\$6.36
3/4"	\$9.55
1"	\$15.91
1-1/2"	\$31.81
2"	\$50.89
3"	\$101.78
4"	\$159.03
6"	\$318.06
8"	\$508.90

Gallonge Charge:

All Gallonge \$0.77 per 1,000 gallons

Minimum Charge:

Base Facility Charge

Utility Tax Rider:

See Section VII

OTHER CHARGES:

Allowance For Funds Prudently Invested (AFPI) Charges	See Section VI
Customer Deposits	See Section VII
Meter Test Deposits	See Section VII
Miscellaneous Service Charges	See Section VII
Service Availability Charges	See Section VI

Effective Date: June 30, 1998

By: 

Forrest L. Ludsen, Senior Vice President
Rates & Regulatory Affairs

RATE SCHEDULE: STONECREST - RG & MF
RESIDENTIAL, GENERAL & MULTI-FAMILY MASTER METER SERVICES

AVAILABILITY:

Available throughout the area served by the following plant:

<u>Plant</u>	<u>County</u>	<u>Previous Sheet No.</u>	<u>Previous Effective Date</u>	<u>Previous Order No.</u>
STONECREST	MARION	N/A	N/A	N/A

APPLICABILITY:

To any Customers for which no other rate schedule applies.

LIMITATIONS:

Subject to all of the Company's Rules and Regulations of this tariff, all applicable service agreement conditions, and all applicable riders.

All the rates, conditions and regulations referred to herein are subject to approval, amendment and change by any regulatory body having jurisdiction thereof.

TERMS OF PAYMENT:

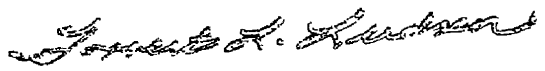
Bills are due and payable when rendered and become delinquent if not paid within twenty (20) days. After five (5) working days' written notice is mailed to the Customer separate and apart from any other bill, service may then be discontinued.

TYPE OF FILING:

Filing Description: Application for Certificate Transfer
Rate Description: Authorized Rates from 1998 Price Index and Pass-Through
Filing Date: January 29, 2001
Authority No.: Refer to stamp on reverse side
Docket No.:
Order No.:
Order Date:

NOTES:

Effective Date: June 30, 1998


By: 
Forrest L. Ludsen, Senior Vice President
Rates & Regulatory Affairs

INDEX OF RATE SCHEDULES

<u>Plant</u>	<u>County</u>	<u>Schedules</u>	<u>Sheet No.'s</u>
Remington Forest	St. Johns	RG, MF, PF	75.0 - 75.3
River Grove	Putnam	RG, MF, PF	76.0 - 76.3
Rosemont/Rolling Green	Citrus	RG, MF, PF	77.0 - 77.3
Salt Springs	Marion	RG, MF, PF	78.0 - 78.3
Samira Villas	Marion	RG, MF, PF	79.0 - 79.3
Silver Lake Est./Western Shores	Lake	RG, MF, PF	80.0 - 80.3
Silver Lake Oaks	Putnam	RG, MF, PF	81.0 - 81.3
Skycrest	Lake	RG, MF, PF	82.0 - 82.3
Spring Gardens	Citrus	RG, MF, PF	83.0 - 83.3
Spruce Creek	Marion/Sumter	RG, MF, RI	84.0 - 84.3
St. Johns Highlands	Putnam	RG, MF, PF	85.0 - 85.3
Stone Mountain	Lake	RG, MF, PF	86.0 - 86.3
Stonecrest	Marion	RG, MF	86.50 - 86.51
Sugar Mill	Volusia	RG, MF, PF	87.0 - 87.3
Sugarmill Woods	Citrus	RG, MF, PF	88.0 - 88.3
Sunny Hills	Washington	RG, MF, PF	89.0 - 89.3
Sunshine Parkway	Lake	GS, PF	90.0 - 90.3
Tangerine	Orange	RG, MF, PF	90.50 - 90.53
Tomoka	Volusia	RG, MF, PF	90.60 - 90.63
Tropical Park	Osceola	RG, MF, PF	91.0 - 91.3
Valencia Terrace	Lake	RG, MF, PF	93.0 - 93.3
Venetian Village	Lake	RG, MF, PF	94.0 - 94.3
Welaka/Saratoga Harbour	Putnam	RG, MF, PF	95.0 - 95.3
Windsong	Osceola	RG, MF, PF	97.0 - 97.3
Woodmere	Duval	RG, MF, PF	98.0 - 98.3
Wootens	Putnam	RG, MF, PF	99.0 - 99.3
Zephyr Shores	Pasco	RG, MF, PF	100.0 - 100.3

Effective Date:

By:


 Forrest L. Ludsen, Senior Vice President
 Rates & Regulatory Affairs

SERVICE AVAILABILITY POLICY (Cont.)

(Continued from Section IV Sheet No. 3.9)

2. **Topeka-Deltona Agreement** Agreements between the Company, Deltona Corporation and the Topeka Group set forth certain responsibilities of these parties for funding construction costs related to extending water mains to serve certain lots sold by Deltona Corporation. A copy of the development agreement between Deltona Corporation and the Company is on file at the local utility office and may be examined by any interested Applicant during regular business hours. Provisions of this agreement are outlined above in Sub-section IV - SPECIAL PROVISIONS.
3. **Deferring or Waiving Service Availability Policies and Charges** If allowed by the Commission, the Company may defer or waive, with or without conditions, all or portions of its service availability charges and service availability policies for a prospective customer or group of customers in cases where exceptional circumstances exist. Exceptional circumstances are evaluated on a case-by-case basis. By Order No. PSC-97-0932-S-WS, issued August 5, 1997, in Docket No. 960907-WS, the Commission agreed exceptional circumstances existed as to the current connections within the Burnt Store Colony mobile home park in Charlotte County and that plant capacity charges were appropriately waived where: (1) the park's treatment plant failed, (2) the park's distribution facilities were transferred to the Company and the value thereof booked as contributions, (3) the park paid for the interconnection to the Company's existing lines, (4) the park retained ownership of and dismantled its treatment plant, (5) the Company had sufficient existing supply and treatment capacity to serve the park, and (6) the Company's existing customer base would benefit from the transaction with the park.

VIII. SERVICE AVAILABILITY POLICY FOR BUENAVENTURA LAKES IN OSCEOLA COUNTY

The Utility provides all facilities employed to make its water service available to lots within the Buenaventura Lakes certificated territory. Service to each specific lot will be initiated upon the payment of a water system capacity fee, a water meter installation fee, and the posting of authorized deposits, all of which are specified in the Utility's tariff sheets for Service Availability Charges.

IX. SERVICE AVAILABILITY POLICY FOR SPRUCE CREEK IN MARION/SUMTER COUNTY

Transmission and distribution lines, as well as the water treatment plant, are installed and constructed by the Utility. The Utility collects a plant capacity charge and a main extension charge as shown in Section VI, Sheet No. 3.6 when water service is requested.


X. SERVICE AVAILABILITY POLICY FOR STONECREST IN MARION COUNTY

The Utility will provide service to any customer within its certificated territory requesting same upon application or execution of a developer agreement and payment of the required meter installation charge and system capacity charges as listed in Section VI, Sheet No. 3.7 of this tariff, and compliance with such other requirements as may be appropriate under the provisions of the Utility's tariff and the rules or statutes of the Florida Public Service Commission.

The utility will install all plant and lines receiving no property contributions.

Effective Date:

By:


**Forrest L. Ludsen, Senior Vice President
Rates & Regulatory Affairs**

INDEX OF SERVICE AVAILABILITY (Cont.)

	<u>Sheet Number</u>
VII. Special Conditions	
1. Refundable Advances	3.9
2. Topeka-Deltona Agreement	3.10
3. Deferring or Waiving Service Availability Policies and Charges	3.10
VIII. Service Availability Policy For Buenaventura Lakes In Osceola County	3.10
IX. Service Availability Policy for Spruce Creek in Marion/Sumter County	3.10
X. Service Availability Policy for Stonecrest in Marion County	3.10
Table of Daily Flows	4.0
Table of Daily Flows for Deep Creek in Charlotte County	4.1

Effective Date:

By:


Forrest L. Lutsen, Senior Vice President
Rates & Regulatory Affairs

RULES AND REGULATIONS (Cont.)

(Continued from Section III Sheet No. 3.6)

- 35.0 **ADDITIONAL DEPOSIT** - Under Rule 25-30.311(7), Florida Administrative Code, the Company may require a new deposit, where previously waived or returned, or an additional deposit, in order to secure payment of current bills. The Company shall provide the Customer with reasonable written notice of such deposit of not less than 30 days, such request or notice being separate and apart from any bill for service. The total amount of the required deposit shall not exceed an amount equal to the average actual charge for water service for two monthly billing periods for the 12-month period immediately prior to the date of notice. In the event the Customer has had service less than 12 months, the Company shall base its new or additional deposit upon the average actual monthly billing available.
- 36.0 **INTEREST ON DEPOSIT** - The Company shall pay interest at a rate of 6% per annum (8% for Spruce Creek in Marion/Sumter County and Stonecrest in Marion County) on Customer deposits pursuant to Rule 25-30.311(4), Florida Administrative Code. The Company shall pay interest at a rate of 7% per annum (9% for Spruce Creek in Marion/Sumter County and Stonecrest in Marion County) on deposits of non-residential customers qualifying under Rule No. 37.0 below when the Company elects not to refund such a deposit after 23 months. The deposit interest shall be simple interest in all cases, and payment of interest shall be made once each year as a credit on regular bills or, when service is discontinued, as a credit on final bills. No Customer depositor will receive interest on his or her deposit until and unless a Customer relationship and the deposit have been in existence for a continuous period of six (6) months. At such time, the Customer depositor shall be entitled to receive interest from the day of the commencement of the Customer relationship and the placement of the deposit.
- 37.0 **REFUND OF DEPOSIT** - Pursuant to Rule 25-30.311(5), Florida Administrative Code, after a Customer has established a satisfactory payment record and has had continuous service for a period of 23 months, the Company shall refund the residential Customers' deposits and shall, at its option, either refund or pay the higher rate of interest specified above in Rule No. 36.0 for non-residential deposits, providing the Customer has not, in the preceding 12 months:
- (a) made more than one late payment of a bill (after the expiration of 20 days from the date of mailing or delivery by the Company),
 - (b) paid with a check refused by a bank,
 - (c) been disconnected for non-payment,
 - (d) at any time, tampered with the meter, or
 - (e) at any time, used service in a fraudulent or unauthorized manner.

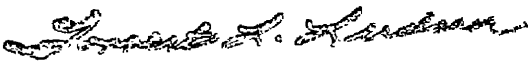
Nothing in this rule shall prohibit the Company from refunding at any time a Customer's deposit with any accrued interest.

Pursuant to Rule 25-30.311(6), Florida Administrative Code, upon termination of service, any remaining deposit and accrued interest may be credited against the final account, and the balance, if any, shall be returned to the Customer no later than fifteen (15) days after service is discontinued.

(Continued to Section III Sheet No. 3.8)

Effective Date:

By:


Forrest L. Ludsen, Senior Vice President
Rates & Regulatory Affairs

MARION COUNTY

Description Of Territory Served

STONECREST

Township 17 South, Range 23 East

Section 25

The South 1,650 feet of the West 660 feet.

Section 26

The South 1,683 feet of the East 412.5 feet.

Section 35

The East $\frac{1}{2}$, less that portion lying South and West of U.S. Highway 27 and 441.

Section 36

All of Section 36, less the East 880 feet of the North 1,980 feet of the Northwest $\frac{1}{4}$, and less the East 264 feet of the North 594 feet of the Southeast $\frac{1}{4}$ of the Northeast $\frac{1}{4}$, and less all of that portion lying South and West of U.S. Highway 27 and 441.


Township 17 South, Range 24 East

Section 31

The South $\frac{3}{4}$ of the Southwest $\frac{1}{4}$ and the West $\frac{1}{4}$ of the Southwest $\frac{1}{4}$ of the Southeast $\frac{1}{4}$.

Effective Date:

By:


Forrest L. Lutsen, Senior Vice President
Rates & Regulatory Affairs

MARION COUNTY

Communities Served

<u>Plant Name</u>	<u>Development Name</u>
Citrus Park	Citrus Park
Citrus Park	Courtney Plaza
Citrus Park	Shadow Wood
Marion Oaks	Marion Oaks
Salt Springs	American Resort
Salt Springs	Salt Springs
Samira Villas	Samira Villas
Stonecrest	Stonecrest

Effective Date:

By:


Forrest L. Ludsen, Senior Vice President
Rates & Regulatory Affairs


MARION COUNTY

Territory Served

<u>Plant Name</u>	<u>Cert. No.</u>	<u>Order No.</u>	<u>Order Issued</u>	<u>Docket Number</u>	<u>Filing Type</u>
Citrus Park	373-W	16108	05/13/86	850976-WS	Transfer
Marion Oaks	373-W	PSC-99-2191-FOF-WS	11/08/99	980467-WS	Additional Territory
Marion Oaks	373-W	PSC-99-1915-FOF-WS	09/27/99	980467-WS	Additional Territory
Marion Oaks	373-W	25575	01/07/92	910662-WS	Corp. Reorg.
Marion Oaks Utilities	379-W	22307	12/12/89	881501-WS	Tmsfr. Org. Control
Marion Oaks Utilities	379-W	15878	03/24/86	860215-WU	Additional Territory
Marion Oaks Utilities	379-W	11474	12/29/82	820424-WS	Original Certificate
Salt Springs	373-W	PSC-93-1314-FOF-WS	09/09/93	930412-WS	Additional Territory
Salt Springs	373-W	16108	05/13/86	850976-WS	Transfer
Samira Villas	373-W	22968	05/22/90	891318-WU	Transfer
Stonecrest	515-W	PSC-97-1508-FOF-WS	11/26/97	970897-WS	Amendment
Stonecrest	515-W	21063	04/18/89	890145-WS	Original Certificate

Effective Date:

By:




Forrest L. Ludsen, Senior Vice President
 Rates & Regulatory Affairs

SUMMARY OF COMMUNITIES SERVED (Cont.)

<u>Plant Name</u>	<u>County Name</u>	<u>Development Name</u>
Salt Springs Salt Springs	Marion Marion	American Resort Salt Springs
Samira Villas	Marion	Samira Villas
Saratoga Harbour	Putnam	Saratoga Harbour
Silver Lake Estates Silver Lake Estates	Lake Lake	Scottish Highland Silver Lake Estates
Silver Lake Oaks	Putnam	Silver Lake Oaks
Skycrest	Lake	Skycrest
Spring Gardens	Citrus	Spring Gardens
Spring Hill Spring Hill Spring Hill	Hernando Hernando Hernando	Preston Hollow Spring Hill Timber Ridge
Spruce Creek Spruce Creek Spruce Creek Spruce Creek	Marion Marion Marion Sumter	Spruce Creek Golf & Country Club Spruce Creek Preserve Spruce Creek South Spruce Creek South
St. Johns Highlands	Putnam	St. Johns Highlands
Stone Mountain	Lake	Stone Mountain
Stonecrest	Marion	Stonecrest
Sugar Mill	Volusia	Sugar Mill
Sugarmill Woods	Citrus	Sugarmill Woods
Sunny Hills	Washington	Sunny Hills
Sunshine Parkway	Lake	Sunshine Parkway
Tangerine	Orange	Tangerine
Tomoka Tomoka Tomoka	Volusia Volusia Volusia	Tanglewood Forest Tomoka View Twin River Estates
Tropical Park	Osceola	Tropical Park
Valencia Terrace	Lake	Valencia Terrace
Venetian Village	Lake	Venetian Village

Effective Date:

By: 
 Forrest L. Ludsen, Senior Vice President
 Rates & Regulatory Affairs

SUMMARY OF TERRITORY SERVED (Cont.)

<u>Plant Name</u>	<u>County Name</u>	<u>Cert. No.</u>	<u>Order No.</u>	<u>Order Issued</u>	<u>Docket Number</u>	<u>Filing Type</u>
Tangerine	Orange	096-W	9568	09/26/80	800048-W (EX)	Extension of Cert.
Tangerine	Orange	096-W	5446	06/08/72	71559-W	Original Certificate
Tomoka	Volusia	238-W	5397	05/02/72	71583-W	Original Certificate
Tropical Park	Osceola	066-W	1427	11/21/94	930437-WU	Additional Territory
Tropical Park	Osceola	066-W	9883	03/17/81	790097-W(TC)	Trnsfr; Add'l. Terr.
Valencia Terrace	Lake	106-W	0268	02/28/95	940091-WS	Trnsfr; Add'l. Terr.
Venetian Village	Lake	106-W	1150	08/09/93	930129-WU	Additional Territory
Venetian Village	Lake	106-W	10109-A	07/31/81	800636-WS(MC)	Correctn; Add'l. Terr.
Venetian Village	Lake	106-W	10109	06/29/81	800636-WS(TC)	Transfer
Welaka	Putnam	076-W	13519	07/17/84	840023-WU	Trnsfr; Add'l. Terr.
Weslem Shores	Lake	106-W	0754-A	06/07/93	921044-WU	Correction
Western Shores	Lake	106-W	0754	05/18/93	921044-WU	Additional Territory
Western Shores	Lake	106-W	9688	12/10/80	791043-W(TC)	Supplement Order
Western Shores	Lake	106-W	9483	08/05/80	791043-W	Trnsfr; Add'l. Terr.
Windsong	Osceola	066-W	17031	12/30/86	860043-WU	Trnsfr; Add'l. Terr.
Woodmere	Duval	177-W	9909	03/31/81	810029-WS(TC)	Transfer
Wootens	Putnam	076-W	1293	09/07/93	930443-WS	Additional Territory
Wootens	Putnam	076-W	13519	07/17/84	840023-WU	Trnsfr; Add'l. Terr.
Zephyr Shores	Pasco	209-W	18243	10/05/87	870572-WS	Transfer

Effective Date:

By:


 Forrest L. Ludsen, Senior Vice President
 Rates & Regulatory Affairs

SUMMARY OF TERRITORY SERVED (Cont.)

<u>Plant Name</u>	<u>County Name</u>	<u>Cert. No.</u>	<u>Order No.</u>	<u>Order Issued</u>	<u>Docket Number</u>	<u>Filing Type</u>
Spring Hill	Hernando	046-W	1182	09/27/94	930758-WS	Additional Territory
Spring Hill	Hernando	046-W	0425	05/28/92	920078-WU	Additional Territory
Spring Hill	Hernando	046-W	25575	01/07/92	910662-WS	Corp. Reorg.
Spring Hill Utilities	Hernando	046-W	22307	12/12/89	881501-WS	Tmsfr. Org. Control
Spring Hill Utilities	Hernando	046-W	21198	05/08/89	881183-WS	Territory Amend.
Spring Hill Utilities	Hernando	046-W	18005	08/14/87	870874-WS	Additional Territory
Spring Hill Utilities	Hernando	046-W	9377	05/21/80	790324-WS(TC)	Tmsfr to Subsidiary
Spring Hill Utilities	Hernando	046-W	4914-A	09/16/70	69394-W	Correction
Spring Hill Utilities	Hernando	046-W	4914	07/09/70	69394-W	Original Certificate
Spruce Creek	Marion/Sumter	511-W	PSC-98-1208-FOF-WS	09/09/98	980238-WS	Transfer
Spruce Creek	Marion/Sumter	511-W	PSC-98-0380-FOF-WS	03/10/98	971404-WS	Territory Amend.
Spruce Creek	Marion/Sumter	511-W	PSC-96-1484-FOF-WS	12/04/96	960134-WS	Amend. & Consolid.
Spruce Creek	Marion/Sumter	511-W	PSC-96-1105-FOF-WS	08/29/96	960699-WS	Territory Amend.
Spruce Creek	Marion/Sumter	511-W	PSC-96-0958-FOF-WS	07/24/96	960380-WS	Territory Amend.
Spruce Creek	Marion/Sumter	511-W	PSC-95-1226-FOF-WU	10/03/95	950713-WU	Name Change
Spruce Creek	Marion/Sumter	511-W	20933	03/24/89	881597-WS	Original
St. Johns Highlands	Putnam	076-W	14059	02/05/85	840359-WS	Tmsfr, Add'l. Terr.
Stone Mountain	Lake	106-W	15295	10/25/85	850695-WU	Additional Territory
Stoncrest	Marion	515-W	PSC-97-1508-FOF-WS	11/26/97	970897-WS	Amendment
Stoncrest	Marion	515-W	21063	04/18/89	890145-WS	Original Certificate
Sugar Mill	Volusia	238-W	19841	08/22/88	870936-WS	Transfer
Sugarmill Woods	Citrus	189-W	1309	09/09/93	930147-WS	Additional Territory
Sugarmill Woods	Citrus	189-W	21631-A	11/14/89	881339-WS	Correctn; Add'l Terr.
Sugarmill Woods	Citrus	189-W	21631	08/02/89	881339-WS	Tmsfr, Add'l. Terr.
Sugarmill Woods	Citrus	187-W	20931	03/24/89	881347-WS	Additional Territory
Sunny Hills	Washington	501-W	25575	01/07/92	910662-WS	Corp. Reorg.
Sunny Hills Utilities	Washington	501-W	22307	12/12/89	881501-WS	Tmsfr. Org. Control
Sunny Hills Utilities	Washington	501-W	18902	02/22/88	870984-WS	Original Certificate
Sunshine Parkway	Lake	106-W	0569	05/08/95	950163-WS	Additional Territory
Sunshine Parkway	Lake	106-W	1150	08/09/93	930129-WU	Additional Territory
Sunshine Parkway	Lake	106-W	17180	02/11/87	861177-WS	Tmsfr, Add'l. Terr.

Effective Date:

By:


Forrest L. Ludsen, Senior Vice President
Rates & Regulatory Affairs

INDEX OF TERRITORY SERVED (Cont.)

	<u>Sheet Number</u>
Marion County	
Territory Served	14.0
Communities Served	14.1
Description of Territory Served	
Citrus Park	14.2
Marion Oaks	14.3
Salt Springs	14.5
Samira Villas	14.6
Stonecrest	14.7
Marion/Sumter County	
Territory Served	14.50
Communities Served	14.51
Description of Territory Served	
Spruce Creek	14.52
Martin County	
Territory Served	15.0
Communities Served	15.1
Description of Territory Served	
Fisherman's Haven	15.2
Fox Run	15.3
Leilani Heights	15.4
Nassau County	
Territory Served	16.0
Communities Served	16.1
Description of Territory Served	
Amelia Island	16.2
Orange County	
Territory Served	17.0
Communities Served	17.1
Description of Territory Served	
Druid Hills	17.3
Tangerine	17.4

Effective Date:

By: 
 Forrest L. Ludsen, Senior Vice President
 Rates & Regulatory Affairs