

LAW OFFICES
ROSE, SUNDSTROM & BENTLEY, LLP
2548 BLAIRSTONE PINES DRIVE
TALLAHASSEE, FLORIDA 32301

(850) 877-6555
Fax (850) 656-4029
www.rsbattorneys.com

ORIGINAL

CHRIS H. BENTLEY, P.A.
ROBERT C. BRANNAN
F. MARSHALL DETERDING
MARTIN S. FRIEDMAN, P.A.
JOHN R. JENKINS, P.A.
STEVEN T. MINDLIN, P.A.
DAREN L. SHIPPY
WILLIAM E. SUNDSTROM, P.A.
DIANE D. TREMOR, P.A.
JOHN L. WHARTON

ROBERT M. C. ROSE, *OF COUNSEL*
WAYNE L. SCHIEFELBEIN, *OF COUNSEL*

CENTRAL FLORIDA OFFICE
650 S. NORTH LAKE BLVD., SUITE 420
ALTAMONTE SPRINGS, FLORIDA 32701
(407) 830-6331
FAX (407) 830-8522

REPLY TO ALTAMONTE SPRINGS

August 20, 2002

VIA FEDERAL EXPRESS

Ms. Blanca Bayo
Commission Clerk and Administrative Services Director
Florida Public Service Commission
2540 Shumard Oak Boulevard
Tallahassee, FL 32399


Re: Docket No. 020907 -WS; Application of Lake Utility Services, Inc. for an
Amendment to its Service Area in Lake County, Florida
Our File No.: 30057.49

Dear Ms. Bayo:

Enclosed for filing are the original and fifteen (15) copies of Late Filed Exhibits
"G" and "J" to the Application of Lake Utility Services, Inc., for Amendment of its
Service Area in Lake County, Florida.

Should you have any questions regarding this filing, please do not hesitate to
give me a call.

Very truly yours,



MARTIN S. FRIEDMAN
For the Firm

AUS _____
CAF _____
CMP _____
COM _____
CTR _____
ECR _____
GCL _____ MSF:dmp
OPC _____ Enclosures
MMS _____
SEC _____
OTH _____

cc: Mr. Steve Lubertozzi
Mr. Don Rassmussen

DOCUMENT NUMBER-DATE

08822 AUG 21 08

FPSC-COMMISSION CLERK

ORIGINAL

BEFORE THE FLORIDA PUBLIC SERVICE COMMISSION

IN RE: Application of)
LAKE UTILITY SERVICES, INC.)
for extension of water and wastewater)
wastewater service in Lake County, Florida)
_____)

Docket No. 020907-WS

NOTICE OF FILING

Applicant, LAKE UTILITY SERVICES, INC., hereby notices the filing of Late Filed Exhibit "G", which is the Affidavit of Mailing Notice of Application, and Exhibit "J", which is the Affidavit of Tariff and Annual Report on File, in the above-referenced docket.

Respectfully submitted on this
20th day of August, 2002, by:

ROSE, SUNDSTROM & BENTLEY, LLP
650 S. North Lake Boulevard
Suite 420
Altamonte Springs, Florida 32701
(407) 830-6331
(407) 830-8522 Fax

By: 


MARTIN S. FRIEDMAN

AFFIDAVIT OF MAILING

STATE OF FLORIDA
COUNTY OF SEMINOLE

Before me, the undersigned authority, authorized to administer oaths and take acknowledgments, personally appeared MICHELE PARKS, who, after being duly sworn on oath, did depose on oath and say that she is the secretary of Martin S. Friedman, attorney for Lake Utility Services, Inc., and that on August 20, 2002, she did send by regular U.S. mail, a copy of the notice attached hereto to each of the utilities, governmental bodies, agencies, or municipalities, in accordance with the list provided by the Florida Public Service Commission, which is also attached hereto.

FURTHER AFFIANT SAYETH NAUGHT.


MICHELE PARKS

Sworn to and subscribed before me this 20TH day of August, 2002, by MICHELE PARKS, who is personally known to me.



Martin S. Friedman
MY COMMISSION # CC928326 EXPIRES
August 16, 2004
BONDED THRU TROY FAIN INSURANCE, INC.

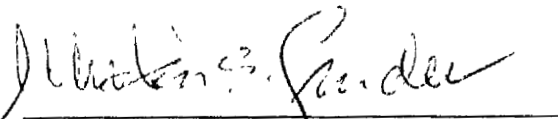

Print Name
NOTARY PUBLIC
My Commission Expires:

EXHIBIT "G"

DOCUMENT NUMBER 08822

08822 AUG 21 8

FPSC-COMMISSION CLERK

NOTICE OF APPLICATION FOR AN
EXTENSION OF WATER AND WASTEWATER SERVICE AREA

Notice is hereby given on August 20, 2002, pursuant to Section 367.045(2), Florida Statutes, of the application of Lake Utility Services, Inc. of its intent to apply to the Florida Public Service Commission for an extension of its service area to provide water and wastewater service to the property in Lake County, Florida, more particularly described as follows:

SECTIONS 21, 28, 29, 32, AND 33 OF TOWNSHIP 23 SOUTH, RANGE 26 EAST, LAKE COUNTY, FLORIDA;

AND

SECTIONS 2 AND 5 OF TOWNSHIP 24 SOUTH, RANGE 26 EAST, LAKE COUNTY, FLORIDA;

AND

SECTION 3 OF TOWNSHIP 24 SOUTH, RANGE 26 EAST, LAKE COUNTY, FLORIDA, LESS THE SOUTHWEST 1/4 OF THE NORTHWEST 1/4 OF SECTION 3; ALSO LESS THE NORTH 1/2 OF THE NORTHWEST 1/4 OF THE SOUTHWEST 1/4 OF SECTION 3; ALSO LESS THAT PART OF THE SOUTHWEST 1/4 OF THE SOUTHWEST 1/4 OF SECTION 3 LYING SOUTH AND WEST OF THE WESTERLY LINE OF THE RIGHT OF WAY OF U.S. HIGHWAY 27;

AND

THAT PART OF A) THE SOUTHEAST 1/4 OF THE NORTHEAST 1/4 OF THE SOUTHEAST 1/4, AND B) THE SOUTHEAST 1/4 OF THE SOUTHEAST 1/4 OF SECTION 4, TOWNSHIP 24 SOUTH, RANGE 26 EAST LYING EAST OF THE WEST LINE OF THE RIGHT OF WAY OF U.S. HIGHWAY 27; AND THAT PART OF SECTION 4 DESCRIBED AS: BEGIN AT THE NORTHEAST CORNER OF SECTION 4, THENCE SOUTH ALONG THE EAST BOUNDARY LINE OF SECTION 4, A DISTANCE OF 240.00 FEET, THENCE WEST 195.00 FEET, THENCE NORTHWESTERLY 404.00 FEET, MORE OR LESS, TO A POINT ON THE NORTH BOUNDARY OF SECTION 4 A DISTANCE OF 520.00 FEET FROM THE NORTHEAST CORNER OF SECTION 4, THENCE EAST TO THE POINT OF BEGINNING;

AND

THE NORTHEAST 1/4 OF THE NORTHEAST 1/4 OF THE NORTHWEST 1/4 OF SECTION 8, TOWNSHIP 24 SOUTH, RANGE 26 EAST;

AND

THE NORTH ONE HALF OF SECTION 11, TOWNSHIP 24 SOUTH, RANGE 26 EAST, LAKE COUNTY, FLORIDA;

AND

THE NORTHEAST 1/4 OF THE NORTHEAST 1/4; AND THE SOUTH 1/2 OF THE NORTHEAST 1/4 ALL IN SECTION 10, TOWNSHIP 24 SOUTH, RANGE 26 EAST, LAKE COUNTY, FLORIDA;

AND

THE EAST 3/4 OF THE SOUTH ONE HALF OF SECTION 14, TOWNSHIP 24 SOUTH, RANGE 26 EAST, LAKE COUNTY, FLORIDA;

AND

THAT PART OF THE NORTH ONE HALF OF SECTION 23, TOWNSHIP 24 SOUTH, RANGE 26 EAST, LAKE COUNTY, FLORIDA BEING DESCRIBED AS FOLLOWS:

BEGIN AT THE NE CORNER OF THE NE 1/4 OF SAID SECTION 23; THENCE WEST ALONG THE NORTH LINE OF SECTION 23 FOR A DISTANCE OF 3960 FEET; THENCE SOUTH ALONG THE WEST LINE OF THE NE 1/4 OF THE NW 1/4 OF SECTION 23 FOR 1320 FEET; THENCE WEST ALONG THE NORTH LINE OF THE SW 1/4 OF THE NW 1/4 OF SECTION 23 FOR 660 FEET; THENCE SOUTH ALONG THE WEST LINE OF THE N 1/2 OF THE NE 1/4 OF THE SW 1/4 OF THE NW 1/4 OF SECTION 23 FOR 330 FEET; THENCE WEST ALONG THE SOUTH LINE OF THE N 1/2 OF THE NW 1/4 OF THE SW 1/4 OF THE NW 1/4 OF SECTION 23 FOR 297.83 FEET; THENCE NORTH FOR 117.29 FEET; THENCE WEST FOR 273.61 FEET TO THE EAST RIGHT OF WAY OF US HIGHWAY NO. 27; THENCE SOUTHEASTERLY ALONG THE SAID RIGHT OF WAY TO A POINT LYING ON THE NORTHERLY LIMITS OF CITRUS HIGHLANDS P.U.D.; THENCE ALONG SAID BOUNDARY THE FOLLOWING EIGHT COURSES, NORTH 43°43'13" EAST FOR 131.29 FEET; THENCE NORTH 54°20'35" EAST FOR 861.17 FEET; THENCE NORTH 01°59'06" WEST FOR 311.09 FEET; THENCE NORTH 87°44'54" EAST FOR 1324.39 FEET; THENCE NORTH 01°58'58" WEST FOR 438.07 FEET; THENCE NORTH 87°43'40" EAST FOR 100.00 FEET; THENCE SOUTH 01°58'58" EAST FOR 116.93 FEET; THENCE NORTH 87°43'40" EAST FOR 2523.01 FEET TO THE EAST LINE OF THE NORTHEAST 1/4 OF SECTION 23; THENCE DEPARTING SAID NORTH BOUNDARY OF CITRUS HIGHLANDS P.U.D RUN NORTH ALONG THE EAST LINE OF THE NORTHEAST 1/4 OF SECTION 23 FOR 1437 FEET TO THE NORTHEAST CORNER OF SECTION 23 AND THE POINT OF BEGINNING.

AND

SECTION 12, 13, 14, 15, 22, 23, 24, 25, 26, 27, 34, 35, AND 36, TOWNSHIP 23 SOUTH, RANGE 26 EAST, LAKE COUNTY, FLORIDA;

AND

THAT PART OF SECTION 1, 2 AND 11, TOWNSHIP 23 SOUTH, RANGE 26 EAST, LYING SOUTHERLY OF HARTWOOD MARSH ROAD;

AND

THE EAST ½ OF THE SOUTHEAST ¼ AND THE SOUTHWEST ¼ OF THE SOUTHEAST ¼ OF SECTION 10, TOWNSHIP 23 SOUTH, RANGE 26 EAST, LAKE COUNTY, FLORIDA;

AND

THAT PART OF SECTION 16, TOWNSHIP 23 SOUTH, RANGE 26 EAST, LAKE COUNTY, FLORIDA, LYING EAST OF U.S. HIGHWAY 27;

AND

SECTIONS 1, 12, 13, AND 24, TOWNSHIP 24 SOUTH, RANGE 26 EAST, LAKE COUNTY, FLORIDA;

AND

THE EAST ½ OF THE SOUTHEAST ¼ AND THE SOUTH ¾ OF THE EAST ½ OF THE WEST ½ OF THE SOUTHEAST ¼ OF SECTION 23, TOWNSHIP 24 SOUTH, RANGE 26 EAST, LAKE COUNTY, FLORIDA;

AND

SECTIONS 30 AND 31, TOWNSHIP 23 SOUTH, RANGE 26 EAST, LAKE COUNTY, FLORIDA;

AND

COMMENCE AT THE NORTH ¼ CORNER OF SECTION 2, THENCE SOUTH 00°17'01" WEST ALONG THE WEST LINE OF THE NORTHEAST ¼ OF SECTION 2 FOR A DISTANCE OF 1318.96 FEET TO THE POINT OF BEGINNING; THENCE SOUTH 89°38'50" EAST ALONG THE NORTH LINE OF THE SOUTH ½ OF THE NORTHEASTERLY ¼ OF SECTION 2 FOR A DISTANCE OF 2647.84 FEET THENCE SOUTH 00°22'14" WEST ALONG THE EAST LINE OF THE NORTHEASTERLY ¼ OF SECTION 2 FOR A DISTANCE OF 1288.41 FEET TO THE NORTHERLY RIGHT OF WAY OF HARTWOOD MARSH ROAD; (AN 80.00 FEET RIGHT OF WAY PER OFFICIAL RECORD BOOK 1299, PAGE 1952) THENCE NORTH 89°33'05" WEST ALONG SAID RIGHT OF WAY FOR A DISTANCE OF 2031.70 FEET TO THE POINT OF CURVATURE OF A CURVE CONCAVE SOUTHERLY HAVING A RADIUS OF 676.00 FEET; THENCE ALONG SAID CURVE THROUGH A CENTRAL ANGLE OF 29°37'34" FOR A DISTANCE OF 349.54 FEET TO THE POINT OF TANGENCY; THENCE SOUTH 60°49'22" WEST FOR A DISTANCE OF 581.58 FEET TO THE POINT OF CURVATURE OF A CURVE CONCAVE SOUTHEASTERLY HAVING A RADIUS OF 422.00 FEET; THENCE ALONG THE ARC OF SAID CURVE THROUGH A CENTRAL ANGLE OF 60°07'10" FOR A DISTANCE OF 442.80 FEET TO THE POINT OF TANGENCY; THENCE SOUTH 00°42'12" WEST FOR A DISTANCE OF 725.69 FEET; THENCE DEPARTING SAID RIGHT OF WAY, SOUTH 89°59'59" WEST FOR A DISTANCE OF 4854.38 FEET TO THE WEST LINE OF THE SOUTHEAST ¼ OF SECTION 3; THENCE SOUTH 00°23'05" WEST ALONG THE EAST LINE OF SAID SOUTHWEST ¼ OF SECTION 3 FOR A DISTANCE OF 1183.99 FEET; THENCE SOUTH 89°33'57" WEST ALONG THE SOUTH LINE OF SAID SOUTHWEST ¼ FOR A DISTANCE OF 1335.49 THENCE NORTH 00°38'19" EAST ALONG THE WEST LINE OF THE EAST ½ OF THE SOUTHWEST ¼ OF SECTION 3 FOR A DISTANCE OF 2655.36 FEET; THENCE SOUTH 89°40'41" EAST ALONG THE NORTH LINE OF THE SOUTH ½ OF SECTION 3 FOR A DISTANCE OF 2315.53 FEET; THENCE NORTH 00°25'11" EAST FOR A DISTANCE OF 661.05 FEET; THENCE SOUTH 89°39'45" EAST FOR A DISTANCE OF 330.78 FEET; THENCE NORTH 00°25'53" EAST ALONG THE WEST LINE OF THE EAST ½ OF THE NORTHEAST ¼ OF SECTION 3 FOR A DISTANCE OF 660.96 FEET; THENCE SOUTH 89°38'49" EAST ALONG THE NORTH LINE OF THE SOUTHEAST ¼ OF THE NORTHEAST ¼ OF SECTION 3 FOR A DISTANCE OF 1323.66 FEET; THENCE SOUTH 89°43'10" EAST ALONG THE NORTH LINE OF THE SOUTH ½ OF THE NORTHWEST ¼ OF SECTION 2 FOR A DISTANCE OF 2648.47 FEET TO THE POINT OF BEGINNING.

AND

ALL THAT PART AND PARCEL OF THE SOUTH ½ OF SECTION 15, TOWNSHIP 24 SOUTH, RANGE 26 EAST AS FOLLOWS: BEGINNING AT THE INTERSECTION OF THE SOUTH LINE OF SAID SECTION 15 AND THE WEST RIGHT OF WAY OF US HIGHWAY NO. 27, RUN THENCE WEST 1,737 FEET TO A POINT APPROXIMATELY 75 FEET WEST OF THE LOW WATER MARK OF A BOGGY MARSH; BEGIN AGAIN AT THE AFORESAID POINT OF BEGINNING AND RUN NORTH 19°48' WEST ALONG RIGHT OF WAY LINE OF SAID HIGHWAY NO 27, 2,081.5 FEET; THENCE NORTH 89°48' WEST, 790 FEET TO A POINT APPROXIMATELY 75 FEET WEST OF THE LOW WATER MARK OF SAID BOGGY MARSH; THENCE IN A SOUTHERLY DIRECTION PARALLEL TO THE SHORE LINE OF SAID BOGGY MARSH AND APPROXIMATELY 75 FEET WEST OF LOW WATER MARK THEREOF, TO INTERSECT THE FIRST DESCRIBED LINE.

Any objections to the Application must be filed with the Director, Division of Commission Clerk and Administrative Services, 2540 Shumard Oak Boulevard, Tallahassee, Florida 32399-0850, with a copy to Martin S. Friedman, Esquire, Rose, Sundstrom & Bentley, LLP, 650 South North Lake Boulevard, Suite 420, Altamonte Springs, Florida 32701, no later than 30 days after the last date that the Notice was mailed or published, whichever is later.

LIST OF WATER AND WASTEWATER UTILITIES IN LAKE COUNTY

(VALID FOR 60 DAYS)
07/16/2002-09/13/2002

UTILITY NAME

MANAGER

LAKE COUNTY

AQUASOURCE UTILITY, INC. (WS822) % AQUASOURCE, INC. 411 SEVENTH AVENUE, MD 14-3 PITTSBURGH, PA 15219-1919	WILLIAM V. PFROMMER (412) 393-3623
BRENDEWOOD WATER SYSTEM (WU020) P. O. BOX 350294 GRAND ISLAND, FL 32735-0294	PAUL E. DAY (352) 357-9466
CENTURY ESTATES UTILITIES, INC. (WU725) P. O. BOX 1234 APOPKA, FL 32704-1234	JOSEPH LINARTAS (352) 787-0732
CRYSTAL RIVER UTILITIES, INC. (WU766) % AQUASOURCE, INC. 411 SEVENTH AVENUE, MD. 14-3 PITTSBURGH, PA 15219-1919	WILLIAM V. PFROMMER (412) 393-3623
CWS COMMUNITIES LP (WU839) 14 CORAL STREET EUSTIS, FL 32726-6710	SANDRA DANFORTH (352) 589-1190
FLORIDA WATER SERVICES CORPORATION (WS227) P. O. BOX 609520 ORLANDO, FL 32860-9520	CARLYN KOWALSKY (407) 598-4297
HARBOR HILLS UTILITIES, L.P. (WU727) 6538 LAKE GRIFFIN ROAD LADY LAKE, FL 32159-2900	M. HUEY (352) 753-7000
LAKE GROVES UTILITIES, INC. (WS641) 2335 SANDERS ROAD NORTHBROOK, IL 60062-6196	CARL WENZ (847) 498-6440
LAKE UTILITY COMPANY (WS619) 25201 U.S. HIGHWAY 27 LEESBURG, FL 34748-9099	EARL THIELE (352) 326-4170
LAKE UTILITY SERVICES, INC (WU553) 200 WEATHERSFIELD AVENUE ALTAMONTE SPRINGS, FL 32714-4027	DONALD RASMUSSEN (407) 869-1919

LIST OF WATER AND WASTEWATER UTILITIES IN LAKE COUNTY

(VALID FOR 60 DAYS)
07/16/2002-09/13/2002

UTILITY NAME

MANAGER

LAKE COUNTY (continued)

LAKE YALE TREATMENT ASSOCIATES, INC. (WS823) 38141 MAYWOOD BAY DRIVE LEESBURG, FL 34788-8134	LINDSEY THOMPSON (352) 483-1377
PENNBROOKE UTILITIES, INC. (WS677) 146 HORIZON COURT LAKELAND, FL 33813-1742	FRANK H. HAAS (863) 646-2904
PINE HARBOUR WATER UTILITIES (WU635) P. O BOX 447 FRUITLAND PARK, FL 34731-0477	JIM C. BRANHAM (352) 787-2944
RAINTREE UTILITIES, INC (WU663) 2100 LAKE EUSTIS DRIVE TAVARES, FL 32778-2064	KEITH J. SHAMROCK (352) 343-6677
SHANGRI-LA BY THE LAKE UTILITIES, INC. (WS728) 1214 WEST ROUTE 72 LEAF RIVER, IL 61047	MERTIS L. WERNER (616) 887-8888
SOUTHLAKE UTILITIES, INC. (WS638) 2215 RIVER BLVD. JACKSONVILLE, FL 32204-4662	WILLIAM J. DEAS (904) 387-9292
SUN COMMUNITIES FINANCE, LLC D/B/A WATER OAK UTILITY (WS755) 31700 MIDDLEBELT ROAD, SUITE 145 FARMINGTON HILLS, MI 48334-2321	LORI RUMER (941) 466-7062
W.B B. UTILITIES, INC. (WU639) 4116 BAIR AVENUE FRUITLAND PARK, FL 34731-5616	RICHARD E. BAIR (352) 787-4347

LIST OF WATER AND WASTEWATER UTILITIES IN LAKE COUNTY

(VALID FOR 60 DAYS)
07/16/2002-09/13/2002

UTILITY NAME

MANAGER

GOVERNMENTAL AGENCIES

ADMINISTRATOR, CITY OF UMATILLA
P. O. BOX 2286
UMATILLA, FL 32784-2286

CLERK, BOARD OF COUNTY COMMISSIONERS, LAKE COUNTY
P O, BOX 7800
TAVARES, FL 32778-7800

DEP CENTRAL DISTRICT
3319 MAGUIRE BLVD , SUITE 232
ORLANDO, FL 32803-3767

DEP SOUTHWEST DISTRICT
3804 COCONUT PALM DRIVE
TAMPA, FL 33618-8318

EAST CENTRAL FLORIDA PLANNING COUNCIL
1011 WYMORE ROAD, SUITE 105
WINTER PARK, FL 32789

MAYOR, CITY OF CLERMONT
P O, BOX 120219
CLERMONT, FL 32712-0219

MAYOR, CITY OF EUSTIS
P. O. DRAWER 68
EUSTIS, FL 32727-0068

MAYOR, CITY OF FRUITLAND PARK
506 WEST BERCKMAN STREET
FRUITLAND PARK, FL 34731-3200

MAYOR, CITY OF GROVELAND
156 SOUTH LAKE AVENUE
GROVELAND, FL 34736-2597

LIST OF WATER AND WASTEWATER UTILITIES IN LAKE COUNTY

(VALID FOR 60 DAYS)
07/16/2002-09/13/2002

<u>UTILITY NAME</u>	<u>MANAGER</u>
MAYOR, CITY OF LEESBURG P. O. BOX 490630 LEESBURG, FL 32749-0630	
MAYOR, CITY OF MASCOTTE P. O. BOX 56 MASCOTTE, FL 34753-0056	
MAYOR, CITY OF MINNEOLA P. O. BOX 678 MINNEOLA, FL 34755-0678	
MAYOR, CITY OF MOUNT DORA P. O. BOX 176 MOUNT DORA, FL 32756-0176	
MAYOR, CITY OF TAVARES P. O. BOX 1068 TAVARES, FL 32778-1068	
MAYOR, TOWN OF ASTATULA P. O. BOX 609 ASTATULA, FL 34705-0609	
MAYOR, TOWN OF HOWEY-IN-THE-HILLS P. O. BOX 67 HOWEY-IN-THE-HILLS, FL 34737-0067	
MAYOR, TOWN OF LADY LAKE 409 FENNELL BLVD LADY LAKE, FL 32159-3159	
MAYOR, TOWN OF MONTVERDE P. O. BOX 560008 MONTVERDE, FL 34729-0008	

LIST OF WATER AND WASTEWATER UTILITIES IN LAKE COUNTY

(VALID FOR 60 DAYS)
07/16/2002-09/13/2002

UTILITY NAME

MANAGER

ST. JOHNS RIVER WTR MANAGEMENT DISTRICT
P.O. BOX 1429
PALATKA, FL 32178-1429

STATE OFFICIALS

STATE OF FLORIDA PUBLIC COUNSEL
C/O THE HOUSE OF REPRESENTATIVES
THE CAPITOL
TALLAHASSEE, FL 32399-1300

DIVISION OF THE COMMISSION CLERK AND ADMINISTRATIVE SERVICES
FLORIDA PUBLIC SERVICE COMMISSION
2540 SHUMARD OAK BOULEVARD
TALLAHASSEE, FL 32399-0850

LIST OF WATER AND WASTEWATER UTILITIES IN ORANGE COUNTY

(VALID FOR 60 DAYS)
07/16/2002-09/13/2002

UTILITY NAME

MANAGER

ORANGE COUNTY

COUNTRY RUN WASTEWATER UTILITY COMPANY (SU710) P. O. BOX 182061 CASSELBERRY, FL 32718-2061	JAMES GULDI (407) 463-4068
EAST CENTRAL FLORIDA SERVICES, INC. (WU643) 1700 13TH STREET, SUITE 2 ST. CLOUD, FL 34769-4300	JAMES B PAYNE (407) 957-6744
FLORIDA WATER SERVICES CORPORATION (WS228) P. O. BOX 609520 ORLANDO, FL 32860-9520	CARLYN KOWALSKY (407) 598-4297
PARK MANOR WATERWORKS, INC. (WS188) 1527 PARK MANOR DRIVE ORLANDO, FL 32825-5737	BERNICE A. GOETZ (407) 277-1204
UTILITIES, INC. OF FLORIDA (WU413) 200 WEATHERSFIELD AVENUE ALTAMONTE SPRINGS, FL 32714-4099	DONALD RASMUSSEN (407) 869-1919
WEDGEFIELD UTILITIES, INC. (WS759) 200 WEATHERSFIELD AVENUE ALTAMONTE SPRINGS, FL 32714-4099	DONALD RASMUSSEN (407) 869-1919
ZELLWOOD STATION CO-OP, INC. (WS804) 2126 SPILLMAN DRIVE ZELLWOOD, FL 32798-9797	W.A. RESTALL (407) 886-0000

LIST OF WATER AND WASTEWATER UTILITIES IN ORANGE COUNTY

(VALID FOR 60 DAYS)
07/16/2002-09/13/2002

UTILITY NAME

MANAGER

GOVERNMENTAL AGENCIES

CLERK, BOARD OF COUNTY COMMISSIONERS, ORANGE COUNTY
P. O. BOX 38
ORLANDO, FL 32802-0038

DEP CENTRAL DISTRICT
3319 MAGUIRE BLVD., SUITE 232
ORLANDO, FL 32803-3767

EAST CENTRAL FLORIDA PLANNING COUNCIL
1011 WYMORE ROAD, SUITE 105
WINTER PARK, FL 32789

MAYOR, CITY OF APOPKA
P. O DRAWER 1229
APOPKA, FL 32704-1229

MAYOR, CITY OF BAY LAKE
P. O BOX 22066
BAY LAKE, FL 32830-2066

MAYOR, CITY OF BELLE ISLE
1600 NELA AVENUE
BELLE ISLE, FL 32809-6199

MAYOR, CITY OF EDGEWOOD
405 LA RUE AVENUE
EDGEWOOD, FL 32809-3406

MAYOR, CITY OF LAKE BUENA VISTA
P. O. BOX 22035
LAKE BUENA VISTA, FL 32830-2035

MAYOR, CITY OF MAITLAND
1776 INDEPENDENCE LANE
MAITLAND, FL 32751-5639

LIST OF WATER AND WASTEWATER UTILITIES IN ORANGE COUNTY

(VALID FOR 60 DAYS)
07/16/2002-09/13/2002

<u>UTILITY NAME</u>	<u>MANAGER</u>
MAYOR, CITY OF OCOEE 150 NORTH LAKESHORE DRIVE OCOEE, FL 34761-2258	
MAYOR, CITY OF ORLANDO 400 SOUTH ORANGE AVENUE ORLANDO, FL 32801-3302	
MAYOR, CITY OF WINTER GARDEN 251 WEST PLANT STREET WINTER GARDEN, FL 34787-3099	
MAYOR, CITY OF WINTER PARK 401 SOUTH PARK AVENUE WINTER PARK, FL 32789-4319	
MAYOR, TOWN OF EATONVILLE P. O. BOX 2163 EATONVILLE, FL 32751-1999	
MAYOR, TOWN OF OAKLAND P. O. BOX 98 OAKLAND, FL 34760-0098	
MAYOR, TOWN OF WINDERMERE P. O. DRAWER 669 WINDERMERE, FL 34786-0669	
SO. FLORIDA WATER MANAGEMENT DISTRICT P.O BOX 24680 WEST PALM BEACH, FL 33416-4680	
ST.JOHNS RIVER WTR MANAGEMENT DISTRICT P.O BOX 1429 PALATKA, FL 32178-1429	

LIST OF WATER AND WASTEWATER UTILITIES IN ORANGE COUNTY

(VALID FOR 60 DAYS)
07/16/2002-09/13/2002

UTILITY NAME

MANAGER

STATE OFFICIALS


STATE OF FLORIDA PUBLIC COUNSEL
C/O THE HOUSE OF REPRESENTATIVES
THE CAPITOL
TALLAHASSEE, FL 32399-1300

DIVISION OF THE COMMISSION CLERK AND ADMINISTRATIVE SERVICES
FLORIDA PUBLIC SERVICE COMMISSION
2540 SHUMARD OAK BOULEVARD
TALLAHASSEE, FL 32399-0850

STATE OF FLORIDA
COUNTY OF SEMINOLE

Before me, the undersigned authority, authorized to administer oaths and take acknowledgments, personally appeared MICHELE PARKS, who, after being duly sworn on oath, did depose on oath and say that she is the secretary of Martin S. Friedman, attorney for Lake Utility Service, Inc., and that on August 20, 2002, she did call the Public Service Commission and Jovon Snipes confirmed that Lake Utility Service, Inc., had a tariff on file with the Public Service Commission and Karen Peacock confirmed that Lake Utility Service, Inc., had a current Annual Report on file.

FURTHER AFFIANT SAYETH NAUGHT.

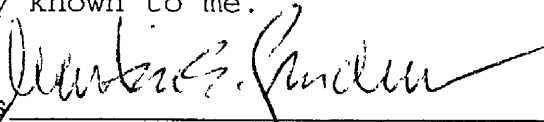


MICHELE PARKS

Sworn to and subscribed before me this 20th day of August, 2002, by Michele Parks, who is personally known to me.



Martin S. Friedman
MY COMMISSION # CC928326 EXPIRES
August 16, 2004
BONDED THRU TROY FAIN INSURANCE, INC.



NOTARY PUBLIC
My Commission Expires:

EXHIBIT "J"

DOCUMENT NUMBER-CASE
08822 AUG 21 8
FPSC-COMMISSION CLERK