

LAW OFFICES  
**ROSE, SUNDSTROM & BENTLEY, LLP**  
2548 BLAIRSTONE PINES DRIVE  
TALLAHASSEE, FLORIDA 32301

**ORIGINAL**

(850) 877-6555  
Fax (850) 656-4029  
www.rsbatorneys.com

CHRIS H. BENTLEY, P.A.  
ROBERT C. BRANNAN  
F. MARSHALL DETERDING  
MARTIN S. FRIEDMAN, P.A.  
JOHN R. JENKINS, P.A.  
STEVEN T. MINDLIN, P.A.  
DAREN L. SHIPPY  
WILLIAM E. SUNDSTROM, P.A.  
DIANE D. TREMOR, P.A.  
JOHN L. WHARTON  
  
ROBERT M. C. ROSE, OF COUNSEL  
WAYNE L. SCHIEFELBEIN, OF COUNSEL

CENTRAL FLORIDA OFFICE  
650 S. NORTH LAKE BLVD., SUITE 420  
ALTAMONTE SPRINGS, FLORIDA 32701  
(407) 830-6331  
FAX (407) 830-8522

August 29, 2002

REPLY TO ALTAMONTE SPRINGS

**VIA HAND DELIVERY**

RECEIVED-FPSC  
AUG 29 PM 12:00  
COMMISSION  
CLERK

Ms. Blanca Bayo  
Commission Clerk and Administrative Services Director  
Florida Public Service Commission  
2540 Shumard Oak Boulevard  
Tallahassee, FL 32399

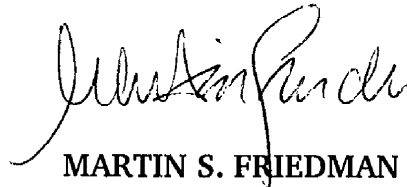
Re: Docket No. 020148-WS; Application for Amendment to Certificate of Authorization  
Our File No.: 30059.06

Dear Ms. Bayo:

Enclosed for filing are the original and fifteen (15) copies of the Late Filed Exhibit "L" to Little Sumter Utility Company's Application for Amendment to Certificate of Authorization.

Should you have any questions regarding this filing, please do not hesitate to give me a call.

Very truly yours,



MARTIN S. FRIEDMAN  
For the Firm

AUS \_\_\_\_\_  
CAF \_\_\_\_\_  
CMP \_\_\_\_\_  
COM \_\_\_\_\_  
CTR \_\_\_\_\_  
ECR \_\_\_\_\_  
GCL \_\_\_\_\_  
OPC \_\_\_\_\_ MSF:dmp  
MMS \_\_\_\_\_ Enclosures  
SEC     
OTH \_\_\_\_\_  
cc: Mr. John Wise

DOCUMENT NUMBER-DATE  
RECEIVED & FILED  
09134 AUG 29 02  
FPSC-BUREAU OF RECORDS  
FPSC-COMMISSION CLERK

BEFORE THE FLORIDA PUBLIC SERVICE COMMISSION

IN RE: Application of LITTLE SUMTER )  
UTILITY COMPANY for extension of ) DOCKET NO. 020148-WS  
water and wastewater service in )  
Marion and Sumter Counties, Florida. )  
\_\_\_\_\_ )

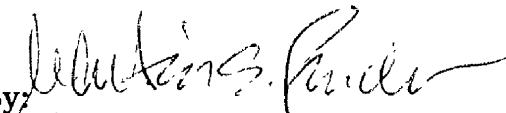
**NOTICE OF FILING**

Applicant, LITTLE SUMTER UTILITY COMPANY, hereby notices the filing of Late Filed Exhibit "L", which is the Affidavit of Property Owners Notice in the above-referenced docket.

Respectfully submitted on this  
28th day of August, 2002, by:

ROSE, SUNDSTROM & BENTLEY, LLP  
650 S. North Lake Boulevard  
Suite 420  
Altamonte Springs, Florida 32701  
(407) 830-6331  
(407) 830-8522 Fax

By



MARTIN S. FRIEDMAN

AFFIDAVIT OF MAILING

STATE OF FLORIDA

COUNTY OF LAKE

Before me, the undersigned authority, authorized to administer oaths and take acknowledgments, personally appeared John F. Wise, who, after being duly sworn on oath, did depose on oath and say that he/she is the treasurer of Little Sumter Utility Company and that on August 23, 2002, he ~~also~~ did send by regular U.S. mail, a copy of the notice attached hereto to each of the property owners in the proposed territory.

FURTHER AFFIANT SAYETH NAUGHT.

John F. Wise

Sworn to and subscribed before me this 23<sup>RD</sup> day of August, 2002, by John F. Wise, who is personally known to me or has produced \_\_\_\_\_ as identification.

Justin L. Carroll, Jr.  
Print Name JUSTIN L. CARROLL, JR.  
NOTARY PUBLIC  
My Commission Expires: JUNE 20, 2004




EXHIBIT "L"

NOTICE OF APPLICATION FOR AN EXTENSION  
OF WATER AND WASTEWATER SERVICE AREA

Notice is hereby given on August 23, 2002, pursuant to Section 367.045(2), Florida Statutes, of the application of Little Sumter Utility Company of its intent to apply to the Florida Public Service Commission for an extension of its service area to provide water and wastewater service to the property in Sumter and Marion Counties, Florida, more particularly described as follows:

MARION COUNTY: Section 29, Township 17 South, Range 23 East

AREA "A": COMMENCING AT THE SOUTHWEST CORNER OF THE NORTHWEST 1/4 OF SECTION 29, TOWNSHIP 17 SOUTH, RANGE 23 EAST, AND RUN THENCE, S89°35'44"E, 448.00 FEET TO THE POINT OF BEGINNING. FROM THE POINT OF BEGINNING THUS DESCRIBED, CONTINUE, S89°35'44"E, 40.00 FEET; THENCE N00°02'19"W, 266.55 FEET, TO A REBAR & CAP; THENCE S89°35'44"E, 164.00 FEET TO A REBAR & CAP; THENCE S00°02'19"E, 266.55 FEET; THENCE S89°35'45"E, 673.52 FEET; THENCE N00°22'12"E, ALONG THE EAST BOUNDARY OF THE WEST 1/2 OF THE SAID NORTHWEST 1/2 OF THE SAID NORTHWEST 1/4, 1290.90 FEET. TO AN INTERSECTION WITH THE SOUTH BOUNDARY OF CHARLES & VICKI COUTURE EXTENDED, AND THE EAST BOUNDARY OF THE WEST 1/2; THENCE S88°47'32"W, 878.62 FEET TO A 4X4 CONCRETE MONUMENT; THENCE S00°02'19" E, 1266.19 FEET TO THE POINT OF BEGINNING.

AREA "B": BEGIN AT THE SOUTHEAST CORNER OF THE SE1/4 OF THE SW1/4 OF THE SE1/4 OF SECTION 29, TOWNSHIP 17 SOUTH, RANGE 23 EAST, MARION COUNTY, FLORIDA; THENCE RUN WESTERLY TO THE SOUTHWEST CORNER OF SAID SE1/4 OF THE SW1/4 OF THE SE1/4; THENCE RUN NORTHERLY TO THE NORTHWEST CORNER OF SAID SE1/4 OF THE SW1/4 OF THE SE1/4; THENCE RUN EASTERLY TO THE NORTHEAST CORNER OF SAID SE1/4 OF THE SW1/4 OF THE SE1/4; THENCE RUN SOUTHERLY TO THE POINT OF BEGINNING.

SUMTER COUNTY: Section 1, Township 18 South, Range 23 East

AREA "C": THAT PORTION OF THE NORTHEAST 1/4 OF SECTION 1, TOWNSHIP 18 SOUTH, RANGE 23 EAST, SUMTER COUNTY, FLORIDA, ALL LYING EASTERLY OF THE NORTHEASTERLY RIGHT-OF-WAY LINE OF U.S. HIGHWAY NO. 27 AND 441 (A 200 FOOT RIGHT-OF-WAY), BEING MORE PARTICULARLY DESCRIBED AS FOLLOWS:

COMMENCE AT THE 1/4 SECTION CORNER OF THE NORTH BOUNDARY OF SAID SECTION 1 AND RUN S89°51'03"E, ALONG THE NORTH LINE THEREOF 1034.53 FEET; THENCE S48°12'55"W, 1332.19 FEET TO THE SAID RIGHT-OF-WAY FOR U.S. 441-27 AND THE POINT OF BEGINNING; RUN THENCE N48°12'55"E, A DISTANCE OF 1160.64 FEET; THENCE S41°44'34"E, A DISTANCE OF 101.69 FEET; THENCE S89°49'44"E, A DISTANCE OF 158.84 FEET; THENCE S00°08'32"W, A DISTANCE OF 79.46 FEET; THENCE S89°50'58"E, A DISTANCE OF 714.60 FEET; THENCE S00°05'19"W, A DISTANCE OF 660.95

FEET; THENCE N89°46'03"W, A DISTANCE OF 19.19 FEET; THENCE S00°11'47"W, A DISTANCE OF 255.24 FEET; THENCE N89°45'03"W, A DISTANCE OF 32.48 FEET; THENCE S48°13'08"W, A DISTANCE OF 1006.70 FEET; THENCE S28°13'08"W, A DISTANCE OF 44.02 FET TO A POINT OF CURVATURE, CONCAVE NORTHWESTERLY AND TO THE RIGHT-OF-WAY, SAID CURVE HAVING A RADIUS OF 175.00 FEET; A CENTRAL ANGLE OF 20°00'33", A CHORD BEARING OF S38°13'31"W, A CHORD DISTANCE OF 60.80 FEET; THENCE SOUTHWESTERLY ALONG THE ARC OF SAID CURVE A DISTANCE OF 61.11 FEET TO A NON-TANGENT POINT ON THE AFORESAID RIGHT-OF-WAY LINE U.S. 441-27; THENCE N41°44'34"W, ALONG SAID RIGHT-OF-WAY LINE A DISTANCE OF 1417.40 FEET TO THE POINT OF BEGINNING.

Any objections to the Application must be filed with the Director, Division of Commission Clerk and Administrative Services, 2540 Shumard Oak Boulevard, Tallahassee, Florida 32399-0850, with a copy to Martin S. Friedman, Esquire, Rose, Sundstrom & Bentley, LLP, 650 South North Lake Bculevard, Suite 420, Altamonte Springs, Florida 32701, no later than 30 days after the last date that the Notice was mailed or published, whichever is later.