

LAW OFFICES
ROSE, SUNDSTROM & BENTLEY, LLP
2548 BLAIRSTONE PINES DRIVE
TALLAHASSEE, FLORIDA 32301

ORIGINAL

(850) 877-6555
Fax (850) 656-4029
www.rsbatorneys.com

CHRIS H. BENTLEY, P.A.
ROBERT C. BRANNAN
F. MARSHALL DETERDING
MARTIN S. FRIEDMAN, P.A.
JOHN R. JENKINS, P.A.
STEVEN T. MINDLIN, P.A.
DAREN L. SHIPPY
WILLIAM E. SUNDSTROM, P.A.
DIANE D. TREMOR, P.A.
JOHN L. WHARTON

ROBERT M. C. ROSE, OF COUNSEL
WAYNE L. SCHIEFELBEIN, OF COUNSEL

CENTRAL FLORIDA OFFICE
650 S. NORTH LAKE BLVD., SUITE 420
ALTAMONTE SPRINGS, FLORIDA 32701
(407) 830-6331
FAX (407) 830-8522

REPLY TO ALTAMONTE SPRINGS

September 3, 2002

VIA HAND DELIVERY

Ms. Blanca Bayo
Commission Clerk and Administrative Services Director
Florida Public Service Commission
2540 Shumard Oak Boulevard
Tallahassee, FL 32399

Re: Docket No. 020907-WS; Application of Lake Utility Services, Inc. for an
Amendment to its Service Area in Lake County, Florida
Our File No.: 30057.49


Dear Ms. Bayo:

Enclosed for filing are the original and fifteen (15) copies of Late Filed Exhibit
"I" to the Application of Lake Utility Services, Inc., for Amendment of its Service Area
in Lake County, Florida.

Should you have any questions regarding this filing, please do not hesitate to
give me a call.

AUS _____
CAF _____
CMP _____
COM _____
CTR _____
ECR _____
GCL _____
OPC _____
MMS _____
SEC 1 MSF:dmp
OTH _____ Enclosures

Very truly yours,



MARTIN S. FRIEDMAN
For the Firm

cc: Mr. Steve Lubertozzi
Mr. Don Rassmussen

DOCUMENT NUMBER-DATE
09243 SEP-3 2002
FPSC-COMMISSION CLERK

BEFORE THE FLORIDA PUBLIC SERVICE COMMISSION


IN RE: Application of)
LAKE UTILITY SERVICES, INC.)
for extension of water and wastewater) Docket No. 020907-WS
wastewater service in Lake County, Florida)
_____)

NOTICE OF FILING

Applicant, LAKE UTILITY SERVICES, INC., hereby notices the filing of Late Filed Exhibit "I", which is the Affidavit of Publication, in the above-referenced docket.

Respectfully submitted on this
30th day of August, 2002, by:

ROSE, SUNDSTROM & BENTLEY, LLP
650 S. North Lake Boulevard
Suite 420
Altamonte Springs, Florida 32701
(407) 830-6331
(407) 830-8522 Fax

By: 

MARTIN S. FRIEDMAN

DOCUMENT NUMBER DATE
09243 SEP-3 02
FPSC-COMMISSION CLERK

Orlando Sentinel

Published Daily

State of Florida } S.S.
COUNTY OF ORANGE

Before the undersigned authority personally appeared Linda Bridgewater

who on oath says that he/she is the Legal Advertising Representative of Orlando Sentinel, a daily newspaper published at TAVARES in LAKE County, Florida; that the attached copy of advertisement, being a NOTICE OF APPLICA in the matter of LAKE COUNTY

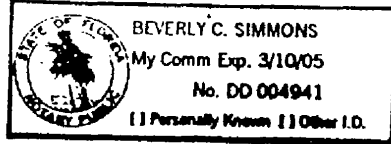
in the LAKE Court, was published in said newspaper in the issue; of 08/27/02

Affiant further says that the said Orlando Sentinel is a newspaper published at TAVARES in said LAKE County, Florida, and that the said newspaper has heretofore been continuously published in said LAKE County, Florida, each Week Day and has been entered as second-class mail matter at the post office in TAVARES in said LAKE County, Florida, for a period of one year next preceding the first publication of the attached copy of advertisement; and affiant further says that he/she has neither paid nor promised any person, firm or corporation any discount, rebate, commission or refund for the purpose of securing this advertisement for publication in the said newspaper.

Linda Bridgewater

The foregoing instrument was acknowledged before me this 27th day of Aug, 20 02, by Linda Bridgewater who is personally known to me and who did take an oath.

(SEAL)



NOTICE OF APPLICATION FOR AN EXTENSION OF WATER AND WASTEWATER SERVICE AREA

Notice is hereby given on August 27, 2002, pursuant to Section 367.045(2), Florida Statutes, of the application of Lake Utility Services, Inc. of its intent to apply to the Florida Public Service Commission for an extension of its service area to provide water and wastewater service to the property in Lake County, Florida, more particularly described as follows:

SECTIONS 21, 28, 29, 32, AND 33 OF TOWNSHIP 23 SOUTH, RANGE 26 EAST, LAKE COUNTY, FLORIDA;

AND

SECTIONS 2 AND 5 OF TOWNSHIP 24 SOUTH, RANGE 26 EAST, LAKE COUNTY, FLORIDA;

AND

SECTION 3 OF TOWNSHIP 24 SOUTH, RANGE 26 EAST, LAKE COUNTY, FLORIDA, LESS THE SOUTHWEST 1/4 OF THE NORTHWEST 1/4 OF SECTION 3; ALSO LESS THE NORTH 1/4 OF THE NORTHWEST 1/4 OF THE SOUTHWEST 1/4 OF SECTION 3; ALSO LESS THAT PART OF THE SOUTHWEST 1/4 OF THE SOUTHWEST 1/4 OF SECTION 3 LYING SOUTH AND WEST OF THE WESTERLY LINE OF THE RIGHT OF WAY OF U.S. HIGHWAY 27;

AND

THAT PART OF A) THE SOUTHEAST 1/4 OF THE NORTHEAST 1/4 OF THE SOUTHEAST 1/4, AND B) THE SOUTHEAST 1/4 OF THE SOUTHEAST 1/4 OF SECTION 4, TOWNSHIP 24 SOUTH, RANGE 26 EAST LYING EAST OF THE WEST LINE OF THE RIGHT OF WAY OF U.S. HIGHWAY 27; AND THAT PART OF SECTION 4 DESCRIBED AS: BEGIN AT THE NORTHEAST CORNER OF SECTION 4, THENCE SOUTH ALONG THE EAST BOUNDARY LINE OF SECTION 4, A DISTANCE OF 240.00 FEET, THENCE WEST 195.00 FEET, THENCE NORTHWESTERLY 404.00 FEET, MORE OR LESS, TO A POINT ON THE NORTH BOUNDARY OF SECTION 4 A DISTANCE OF 520.00 FEET FROM THE NORTHEAST CORNER OF SECTION 4, THENCE EAST TO THE POINT OF BEGINNING;

AND

THE NORTHEAST 1/4 OF THE NORTHEAST 1/4 OF THE NORTHWEST 1/4 OF SECTION 8, TOWNSHIP 24 SOUTH, RANGE 26 EAST;

AND

THE NORTH ONE HALF OF SECTION 11, TOWNSHIP 24 SOUTH, RANGE 26 EAST, LAKE COUNTY, FLORIDA;

AND

THE NORTHEAST 1/4 OF THE NORTHEAST 1/4; AND THE SOUTH 1/4 OF THE NORTHEAST 1/4 ALL IN SECTION 10, TOWNSHIP 24 SOUTH, RANGE 26 EAST, LAKE COUNTY, FLORIDA;

AND

THE EAST 3/4 OF THE SOUTH ONE HALF OF SECTION 14, TOWNSHIP 24 SOUTH, RANGE 26 EAST, LAKE COUNTY, FLORIDA;

AND

THAT PART OF THE NORTH ONE HALF OF SECTION 23, TOWNSHIP 24 SOUTH, RANGE 26 EAST, LAKE COUNTY, FLORIDA BEING DESCRIBED AS

FOLLOWS:

BEGIN AT THE NE CORNER OF THE NE 1/4 OF

SAID SECTION 23;
THENCE WEST ALONG
THE NORTH LINE OF
SECTION 23 FOR A DIS-
TANCE OF 3960 FEET;
THENCE SOUTH ALONG
THE WEST LINE OF THE
NE 1/4 OF THE NW 1/4 OF
SECTION 23 FOR 1320
FEET; THENCE WEST
ALONG THE NORTH LINE
OF THE SW 1/4 OF THE
NW 1/4 OF SECTION 23
FOR 660 FEET; THENCE
SOUTH ALONG THE WEST
LINE OF THE N 1/2 OF THE
NE 1/4 OF THE SW 1/4 OF
THE NW 1/4 OF SECTION
23 FOR 330 FEET;
THENCE WEST ALONG
THE SOUTH LINE OF THE
N 1/2 OF THE NW 1/4 OF
THE SW 1/4 OF THE NW 1/4
OF SECTION 23 FOR 297.83
FEET; THENCE NORTH
FOR 117.29 FEET;
THENCE WEST FOR 273.61
FEET TO THE EAST
RIGHT OF WAY OF US
HIGHWAY NO. 27;
THENCE SOUTHEASTER-
LY ALONG THE SAID
RIGHT OF WAY TO A
POINT LYING ON THE
NORTHERLY LIMITS OF
CITRUS HIGHLANDS
P.U.D.; THENCE ALONG
SAID BOUNDARY THE
FOLLOWING EIGHT
COURSES, NORTH
43E43'13" EAST FOR 131.29
FEET; THENCE NORTH
54E20'35" EAST FOR 861.17
FEET; THENCE NORTH
01E39'06" WEST FOR 311.09
FEET; THENCE NORTH
87E44'54" EAST FOR
1324.39 FEET; THENCE
NORTH 01E58'58" WEST
FOR 438.07 FEET;
THENCE NORTH 87E43'40"
EAST FOR 100.00 FEET;
THENCE SOUTH 01E58'58"
EAST FOR 116.93 FEET;
THENCE NORTH 87E43'40"
EAST FOR 2523.01 FEET
TO THE EAST LINE OF
THE NORTHEAST 1/4 OF
SECTION 23; THENCE DE-
PARTING SAID NORTH
BOUNDARY OF CITRUS
HIGHLANDS P.U.D. RUN
NORTH ALONG THE EAST
LINE OF THE NORTH-
EAST 1/4 OF SECTION 23
FOR 1437 FEET TO THE
NORTHEAST CORNER OF
SECTION 23 AND THE
POINT OF BEGINNING.

AND

SECTION 12, 13, 14, 15, 22,
23, 24, 25, 26, 27, 34, 35, AND
36, TOWNSHIP 23 SOUTH,
RANGE 26 EAST, LAKE
COUNTY, FLORIDA;

AND

THAT PART OF SECTION
1, 2 AND 11, TOWNSHIP 23
SOUTH, RANGE 26 EAST,
LYING SOUTHERLY OF
HARTWOOD MARSH
ROAD;

AND

THE EAST 1/2 OF THE
SOUTHEAST 1/4 AND THE
SOUTHWEST 1/4 OF THE
SOUTHEAST 1/4 OF SEC-
TION 10, TOWNSHIP 23
SOUTH, RANGE 26 EAST,
LAKE COUNTY, FLORI-
DA;

AND

THAT PART OF SECTION
16, TOWNSHIP 23 SOUTH,
RANGE 26 EAST, LAKE
COUNTY, FLORIDA, LY-
ING EAST OF U.S. HIGH-
WAY 27;

AND

SECTIONS 1, 12, 13, AND
24, TOWNSHIP 24 SOUTH,
RANGE 26 EAST, LAKE
COUNTY, FLORIDA;

AND

THE EAST 1/2 OF THE
SOUTHEAST 1/4 AND THE
SOUTH 3/4 OF THE EAST 1/2
OF THE WEST 1/2 OF SEC-
TION 23, TOWNSHIP 24
SOUTH, RANGE 26 EAST,
LAKE COUNTY, FLORI-
DA;

AND

SECTIONS 30 AND 31,
TOWNSHIP 23 SOUTH,
RANGE 26 EAST, LAKE
COUNTY, FLORIDA;

AND

COMMENCE AT THE NORTH 1/4 CORNER OF SECTION 2, THENCE SOUTH 00E17'01" WEST ALONG THE WEST LINE OF THE NORTHEAST 1/4 OF SECTION 2 FOR A DISTANCE OF 1318.96 FEET TO THE POINT OF BEGINNING; THENCE SOUTH 89E38'50" EAST ALONG THE NORTH LINE OF THE SOUTH 1/2 OF THE NORTHEASTERLY 1/4 OF SECTION 2 FOR A DISTANCE OF 2647.84 FEET THENCE SOUTH 00E22'14"

WEST ALONG THE EAST LINE OF THE NORTHEASTERLY 1/4 OF SECTION 2 FOR A DISTANCE OF 1288.41 FEET TO THE NORTHERLY RIGHT OF WAY OF HARTWOOD MARSH ROAD; (AN 80.00 FEET RIGHT OF WAY PER OFFICIAL RECORD BOOK 1299, PAGE 1952) THENCE NORTH 89E33'05" WEST ALONG SAID RIGHT OF WAY FOR A DISTANCE OF 2031.70 FEET TO THE POINT OF CURVATURE OF A CURVE CONCAVE SOUTHERLY HAVING A RADIUS OF 676.00 FEET; THENCE ALONG SAID CURVE THROUGH A CENTRAL ANGLE OF 29E37'34" FOR A DISTANCE OF 349.51 FEET TO THE POINT OF TANGENCY; THENCE SOUTH 60E49'22" WEST FOR A DISTANCE OF 581.58 FEET TO THE POINT OF CURVATURE OF A CURVE CONCAVE SOUTHEASTERLY HAVING A RADIUS OF 422.0 FEET; THENCE ALONG THE ARC OF SAID CURVE THROUGH A CENTRAL ANGLE OF 60E07'10" FOR A DISTANCE OF 442.8 FEET TO THE POINT OF TANGENCY; THENCE SOUTH 00E42'12" WEST FOR A DISTANCE OF 725.69 FEET; THENCE DEPARTING SAID RIGHT OF WAY, SOUTH 89E59'53" WEST FOR A DISTANCE OF 4854.38 FEET TO THE WEST LINE OF THE SOUTHEAST 1/4 OF SECTION 3; THENCE SOUTH 00E23'05" WEST ALONG THE EAST LINE OF SAID

SOUTHWEST 1/4 OF SECTION 3 FOR A DISTANCE OF 1183.99 FEET; THENCE SOUTH 89E33'57" WEST ALONG THE SOUTH LINE OF SAID SOUTHWEST 1/4 FOR A DISTANCE OF 1335.49 THENCE NORTH 00E38'19" EAST ALONG THE WEST LINE OF THE EAST 1/2 OF THE SOUTHWEST 1/4 OF SECTION 3 FOR A DISTANCE OF 2655.36 FEET; THENCE SOUTH 89E40'41" EAST ALONG THE NORTH LINE OF THE SOUTH 1/2 OF SECTION 3 FOR A DISTANCE OF 2315.53 FEET; THENCE NORTH 00E25'11" EAST FOR A DISTANCE OF 661.05 FEET; THENCE SOUTH 89E38'45" EAST FOR A DISTANCE OF 330.78 FEET; THENCE NORTH 00E25'53" EAST ALONG THE WEST LINE OF THE EAST 1/2 OF THE NORTHEAST 1/4 OF SECTION 3 FOR A DISTANCE OF 660.96 FEET; THENCE SOUTH 89E38'49" EAST ALONG THE NORTH LINE OF THE SOUTHEAST 1/4 OF THE NORTHEAST 1/4 OF SECTION 3 FOR A DISTANCE OF 1323.66 FEET; THENCE SOUTH 89E43'10" EAST ALONG THE NORTH LINE OF THE SOUTH 1/2 OF THE NORTHWEST 1/4 OF SECTION 2 FOR A DISTANCE OF 2648.47 FEET TO THE POINT OF BEGINNING.

ALL THAT PART AND PARCEL OF THE SOUTH OF SECTION 15, TOWNSHIP 24 SOUTH, RANGE 26

EAST AS FOLLOWS: BEGINNING AT THE INTERSECTION OF THE SOUTH LINE OF SAID SECTION 15 AND THE WEST RIGHT OF WAY OF US HIGHWAY NO. 27. RUN THENCE WEST 1,737 FEET TO A POINT APPROXIMATELY 75 FEET WEST OF THE LOW WATER MARK OF A BOGGY MARSH; BEGIN AGAIN AT THE AFORESAID POINT OF BEGINNING AND RUN NORTH 19E48' WEST ALONG RIGHT OF WAY LINE OF SAID HIGHWAY NO 27, 2,081.5 FEET; THENCE NORTH 89E48' WEST, 790 FEET TO A POINT APPROXIMATELY 75 FEET WEST OF THE LOW WATER MARK OF SAID BOGGY MARSH; THENCE IN A SOUTHERLY DIRECTION PARALLEL TO THE SHORE LINE OF SAID BOGGY MARSH AND APPROXIMATELY 75 FEET WEST OF LOW WATER MARK THEREOF, TO INTERSECT THE FIRST DESCRIBED LINE.

Any objections to the Application must be filed with the Director, Division of Commission Clerk and Administrative Services, 2540 Shumard Oak Boulevard, Tallahassee, Florida 32399-0850, with a copy to Martin S. Friedman, Esquire, Rose, Sundstrom & Bentley, LLP, 650 South North Lake Boulevard, Suite 420, Altamonte Springs, Florida 32701, no later than 30 days after the last date that the Notice was mailed or published, whichever is later.

LAK 4633230 8/27/92

[Faint, illegible markings or text]