

LAW OFFICES
ROSE, SUNDSTROM & BENTLEY, LLP
2548 BLAIRSTONE PINES DRIVE
TALLAHASSEE, FLORIDA 32301

ORIGINAL

(850) 877-6555
Fax (850) 656-4029
www.rsattorneys.com

CHRIS H. BENTLEY, P.A.
ROBERT C. BRANNAN
F. MARSHALL DETERDING
MARTIN S. FRIEDMAN, P.A.
JOHN R. JENKINS, P.A.
STEVEN T. MINDLIN, P.A.
DAREN L. SHIPPY
WILLIAM E. SUNDSTROM, P.A.
DIANE D. TREMOR, P.A.
JOHN L. WHARTON

ROBERT M. C. ROSE, OF COUNSEL
WAYNE L. SCHIEFELBEIN, OF COUNSEL

CENTRAL FLORIDA OFFICE
650 S. NORTH LAKE BLVD., SUITE 420
ALTAMONTE SPRINGS, FLORIDA 32701
(407) 830-6331
FAX (407) 830-8522

REPLY TO ALTAMONTE SPRINGS

October 28, 2002

Ms. Blanca Bayo
Commission Clerk and Administrative Services Director
Florida Public Service Commission
2540 Shumard Oak Boulevard
Tallahassee, FL 32399

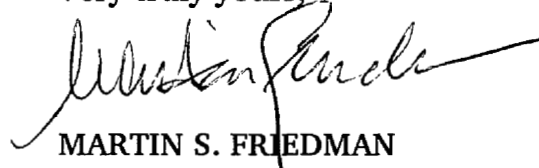
Re: Docket No. 021036-WS; Application of North Sumter Utility Company, LLC, for
Amendment to Certificate of Authorization
Our File No.: 34078.02

Dear Ms. Bayo:

Enclosed for filing are the original and fifteen (15) copies of the Affidavit of
Publication in the Star-Banner, which is Exhibit "L" to the Application of North Sumter
Utility Company, LLC,, for Amendment of its Service Area in Sumter County, Florida.

Should you have any questions regarding this filing, please do not hesitate to
give me a call.

Very truly yours,



MARTIN S. FRIEDMAN
For the Firm

MSF:dmp
Enclosures

cc: Mr. John Wise (w/enclosure)

ASO\North Sumter Utility\2002 Territory Ext\PSC Clerk 03.ltr

02 OCT 30 AM 8:47

DISTRIBUTION CENTER

DOCUMENT NUMBER - DATE

11880 OCT 30 02

FPSC-COMMISSION CLERK

AUS _____
CAF _____
DMP _____
DOM _____
DTR _____
ECR _____
ECL _____
DPC _____
WMS _____
SEC _____
DTH _____

BEFORE THE FLORIDA PUBLIC SERVICE COMMISSION

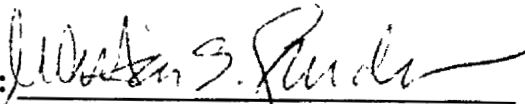
IN RE: Application of)
NORTH SUMTER UTILITY COMPANY,)
LLC, for extension of water and)
wastewater service in Sumter) Docket No.: 021036-WS
County, Florida.)
_____)

NOTICE OF FILING

Applicant, NORTH SUMTER UTILITY COMPANY, LLC., hereby notices the filing an Affidavit of Publication of the Notice of Application in the Star-Banner, which is Exhibit "L" to its Application for Amendment to Certificate of Authorization in the above-referenced docket.

Respectfully submitted on this
28th day of October, 2002, by:

ROSE, SUNDSTROM & BENTLEY, LLP
650 S. North Lake Boulevard
Suite 420
Altamonte Springs, Florida 32701
(407) 830-6331
(407) 830-8522 Fax

By: 
MARTIN S. FRIEDMAN

PROOF OF PUBLICATION

STAR-BANNER

Published—Daily

OCALA, MARION COUNTY, FLORIDA

STATE OF FLORIDA,
COUNTY OF MARION

Before the undersigned authority personally appeared Rachaelle Lynn,
who on oath says that she is an authorized employee of the Star-Banner, a daily
newspaper published at Ocala, in Marion County, Florida; that the attached copy
of advertisement, being a notice in the matter of

462737-Notice of Application for an Extension of Water and Wastewater

Service Area

in the Court,

was published in said newspaper in the issues of


October 16, 2002

Affiant further says that the said STAR-BANNER is a daily newspaper
published at Ocala, in said Marion County, Florida, and that the said newspaper
has heretofore been continuously published in said Marion County, Florida,
daily, and has been entered as second class mail matter at the post office in
Ocala, in said Marion County, Florida, for a period of one year next preceding
the first publication of the attached copy of advertisement; and affiant further
says that he has neither paid nor promised any person, firm or corporation any
discount, rebate, commission or refund for the purpose of securing this
advertisement for publication in the said newspaper.

Rachaelle Lynn (handwritten signature)

Sworn to and subscribed before me this 21st day

of October, A.D., 2002



Carrie Haugabrook (handwritten signature)
Notary Public
Carrie Haugabrook

(Print, Type or Stamp Name of Notary Public)

NOTICE OF APPLICATION
FOR AN EXTENSION
OF WATER AND
WASTEWATER
SERVICE AREA

Notice is hereby given on this
16th day of October 2002,
pursuant to Section
367.045(2), Florida Statutes,
of the application of North
Sumter Utility Company,
LLC, of its intent to apply to
the Florida Public Service
Commission for an extension
of its service area to provide
water and wastewater service
to the property in Sumter
County, Florida, more
particularly described as follows:

THOSE PORTIONS OF SECTIONS 24, 25, 26, 35 AND 36 OF TOWNSHIP 18 SOUTH, RANGE 23 EAST AND THOSE PORTIONS OF SECTIONS 1 AND 2 OF TOWNSHIP 19 SOUTH, RANGE 23 EAST, ALL IN SUMTER COUNTY, FLORIDA, DESCRIBED AS FOLLOWS: BEGIN AT THE NORTHEAST CORNER OF SAID SECTION 1, RUN THENCE SOUTH ALONG THE EAST LINE THEREOF TO THE NORTH RIGHT-OF-WAY OF C.R. 466 (FORMERLY STATE ROAD 466); THENCE WESTERLY ALONG SAID RIGHT-OF-WAY TO THE EAST LINE OF THE EAST 3/4 OF THE SOUTHEAST 1/4 OF THE NORTHEAST 1/4 OF SAID SECTION 2; THENCE NORTH TO THE NORTHEAST CORNER OF THE SAID EAST 3/4 OF THE SOUTHEAST 1/4 OF THE NORTHEAST 1/4;

THENCE WEST TO THE NORTHWEST CORNER THEREOF; THENCE SOUTH ALONG THE WEST LINE THEREOF TO THE SAID NORTH RIGHT-OF-WAY; THENCE WEST TO THE NORTH-SOUTH MID-SECTION LINE OF SAID SECTION 2; THENCE NORTH TO THE SOUTH 1/4 SECTION CORNER OF SAID SECTION 35; THENCE NORTH ALONG THE MID-SECTION LINES OF SECTIONS 35 AND 26 TO THE NORTH 1/4 SECTION CORNER OF SAID SECTION 26; THENCE EAST ALONG THE NORTH LINE OF SECTION 26 TO THE SOUTHWEST CORNER OF SAID SECTION 24; THENCE EAST ALONG THE SOUTH LINE THEREOF TO THE SOUTHWEST CORNER OF THE EAST 1/2 OF THE SOUTHEAST 1/4 OF THE SOUTHWEST 1/4; THENCE NORTH ALONG THE WEST LINE THEREOF, 941.57 FEET TO THE SOUTH LINE OF A DIRT ROAD; THENCE NORTHEAST ALONG SAID ROAD THE FOLLOWING 5 COURSES: N 74 DEG 18' 03" E, 217.73 FEET; N 74 DEG 41' 34" E, 68.15 FEET; N 72 DEG 09'04"E, 181.74 FEET; N 69 DEG 47' 34" E, 133.55 FEET; THENCE N 67 DEG 32' 38" E, 96.46 FEET TO THE WEST LINE OF THE SOUTHWEST 1/4 OF THE SOUTHEAST 1/4 OF SAID 24; THENCE NORTH TO THE NORTHWEST CORNER OF SOUTHWEST 1/4 OF THE SOUTHEAST 1/4; THENCE EAST TO THE NORTHEAST CORNER THEREOF; THENCE SOUTH TO THE NORTHWEST CORNER OF THE SOUTH 3/4 OF THE SOUTHEAST 1/4 OF THE SOUTHEAST 1/4 OF SAID SECTION 24; THENCE SOUTH ALONG THE EAST LINES OF AFORESAID SECTIONS 24, 25 AND 36 OF TOWNSHIP 18 SOUTH, RANGE 23 EAST TO THE POINT OF BEGINNING.

ADDITIONAL AREA TO BE ADDED TO NSU TERRITORY BOUNDARY

THE NORTHEAST 1/4 OF THE NORTHEAST 1/4 OF SECTION 20, TOWNSHIP 18 SOUTH, RANGE 23 EAST, SUMTER COUNTY, FLORIDA, AND

THE NORTH 1/2 OF SECTION 21, TOWNSHIP 18 SOUTH, RANGE 23 EAST, SUMTER COUNTY, FLORIDA,

LESS: THE EAST 1/8 OF THE SOUTHEAST 1/4 OF THE NORTHWEST 1/4 OF SAID SECTION 21.

ALSO LESS: THE WEST 1/2 OF THE SOUTHWEST 1/4 OF THE NORTHWEST 1/4 OF SAID SECTION 21.

Any objections to the Application must be made in writing and filed with the Director, Division of Commission Clerk and Administrative Services, 2540 Shumard Oak Boulevard, Tallahassee, Florida 32399-0850, with a copy to Martin S. Friedman, Esquire, Rose, Sundstrom & Bentley, LLP, 650 South North Lake Boulevard, Suite 420, Altamonte Springs, Florida 32701, within 30 days from the date of this Notice. The objection must state the grounds for the objection with particularity. No. 462737 - October 16, 2002

LESS THE FOLLOWING DESCRIBED PARCEL: THE SOUTH 296.00 FEET OF THE EAST 296.00 FEET OF THE SOUTHWEST 1/4 OF THE SOUTHEAST 1/4 OF SAID SECTION 24. ALSO, LESS THE NORTH 540 FEET OF THE EAST 965 FEET OF THE SOUTHEAST 1/4 OF SAID SECTION 25; ALSO, LESS THE NORTH 1/2 OF THE SOUTHEAST 1/4 OF THE NORTHEAST 1/4 OF SAID SECTION 36; ALSO LESS THE FOLLOWING DESCRIBED TRACT OF LAND: BEGIN 16.95 FEET SOUTH OF THE NORTHEAST CORNER OF SAID SECTION 36, RUN THENCE SOUTH 89 DEG 35' 30" WEST 1464 FEET; THENCE SOUTH 00 DEG 52' 00" WEST 643.25 FEET; THENCE SOUTH 00 DEG 54'40" EAST 665.55 FEET TO THE SOUTH LINE OF THE NORTH 1/2 OF THE NORTHEAST 1/4; THENCE EAST ALONG SAID SOUTH LINE TO THE EAST LINE OF THE SECTION; THENCE NORTH ALONG SAID EAST LINE TO THE POINT OF BEGINNING.