

ORIGINAL
LAW OFFICES

ROSE, SUNDBSTROM & BENTLEY, LLP

2548 BLAIRSTONE PINES DRIVE
TALLAHASSEE, FLORIDA 32301

CHRIS H. BENTLEY, P.A.
ROBERT C. BRANNAN
DAVID F. CHESTER
F. MARSHALL DETERDING
JOHN R. JENKINS, P.A.
STEVEN T. MINDLIN, P.A.
DAREN L. SHIPPY
WILLIAM E. SUNDBSTROM, P.A.
DIANE D. TREMOR, P.A.
JOHN L. WHARTON
ROBERT M. C. ROSE, OF COUNSEL
WAYNE L. SCHIEFELBEIN, OF COUNSEL

(850) 877-6555
FAX (850) 656-4029
www.rsbatorneys.com

CENTRAL FLORIDA OFFICE
600 S. NORTH LAKE BLVD., SUITE 160
ALTAMONTE SPRINGS, FLORIDA 32701
(407) 830-6331
FAX (407) 830-8522

REPLY TO ALTAMONTE SPRINGS

MARTIN S. FRIEDMAN, P.A.
VALERIE L. LORD, OF COUNSEL
(LICENSED IN TEXAS ONLY)

VIA HAND DELIVERY

November 20, 2003

RECEIVED-FPSC
03 NOV 20 PM 3:10
COMMISSION
CLERK

Ms. Blanca Bayo
Commission Clerk
Florida Public Service Commission
2540 Shumard Oak Boulevard
Tallahassee, FL 32399


Re: Docket No.: 031043-WS; Application of North Sumter Utility Company, LLC, for
Amendment to Certificate of Authorization
Our File No.: 34078.04

Dear Ms. Bayo:

Enclosed for filing in the above-referenced docket is the original and fifteen (15)
copies of a Notice of Filing (the Affidavit of Mailing).

Should you have any questions regarding this filing, please do not hesitate to
give me a call.

Very truly yours,



MARTIN S. FRIEDMAN
For the Firm

- AUS _____
- CAF _____
- CMP _____
- COM _____
- CTR _____
- ECR _____
- GCL _____
- OPC _____
- MMS _____
- SEC I
- OTH _____

MSF/lm
Enclosures
cc: John F. Wise (w/enclosure)

M:\1 ALTAMONTE\NORTH SUMTER UTILITY\04) TERRITORY DELETION\PSC Clerk (Bayo) 02.ltr.wpd

DOCUMENT NUMBER-DATE

11764 NOV 20 03

FPSC-COMMISSION CLERK

BEFORE THE FLORIDA PUBLIC SERVICE COMMISSION

IN RE: Application of NORTH SUMTER)
UTILITY COMPANY, L.L.C., for Deletion)
of Water and Wastewater Service Area in)
Sumter County, Florida.)
_____)

Docket No.: 031043-WS

NOTICE OF FILING

Applicant, NORTH SUMTER UTILITY COMPANY, L.L.C., hereby notices the filing of Late Filed Exhibit "E", which is the Affidavit of Mailing in the above-referenced docket.

Respectfully submitted by hand delivery on this 20th day of November, 2003, by:

ROSE, SUNDSTROM & BENTLEY, LLP
600 S. North Lake Boulevard, Suite 160
Altamonte Springs, FL 32701
Telephone: (407) 830-6331
Facsimile: (407) 830-8522



MARTIN S. FRIEDMAN


AFFIDAVIT OF MAILING

STATE OF FLORIDA

COUNTY OF LAKE


Before me, the undersigned authority, authorized to administer oaths and take acknowledgments, personally appeared John F. Wise, who, after being duly sworn on oath, did depose on oath and say that he is the Treasurer of North Sumter Utility Company, L.L.C., and that on November 14th, 2003, he did send by regular U.S. mail, a copy of the Notice attached hereto to each of the property owners in the proposed territory to be deleted.

FURTHER AFFIANT SAYETH NAUGHT.




JOHN F. WISE

Sworn to and subscribed before me this 14th day of November, 2003, by John F. Wise, who is personally known to me or has produced _____ as identification.



NOTARY PUBLIC - STATE OF FLORIDA

My Commission Expires:



NOTICE OF APPLICATION FOR AMENDMENT
TO CERTIFICATES OF AUTHORIZATION

Notice is hereby given on this 11th day of November, 2003, pursuant to Section 367.045(2), Florida Statutes, of the Application of North Sumter Utility Company, LLC, of its intent to apply to the Florida Public Service Commission to delete the following described property from its water and wastewater service area in Sumter County, Florida:

THOSE PORTIONS OF SECTIONS 27, 28, 33 AND 34 OF TOWNSHIP 18 SOUTH, RANGE 23 EAST AND OF SECTIONS 3 AND 4 OF TOWNSHIP 19 SOUTH, RANGE 23 EAST, ALL IN SUMTER COUNTY, FLORIDA, DESCRIBED AS FOLLOWS:

COMMENCE AT THE EAST 1/4 CORNER (SOUTHEAST CORNER OF GOVERNMENT LOT 1) OF SECTION 28, TOWNSHIP 18 SOUTH, RANGE 23 EAST, SUMTER COUNTY, FLORIDA; THENCE WESTERLY ALONG THE NORTH LINE OF THE NORTHEAST 1/4 OF THE SOUTHEAST 1/4 OF SAID SECTION 27 A DISTANCE OF 1,321.65 FEET TO THE SOUTHWEST CORNER OF GOVERNMENT LOT 1 AND THE POINT OF BEGINNING; THENCE N00°24'57"E, 697.24 FEET; THENCE S89°35'03"E, 310.55 FEET; THENCE S12°39'38"E, 701.50 FEET; THENCE N77°04'03"E, 611.75 FEET; THENCE S82°42'52"E, 416.88 FEET; THENCE S37°58'44"E, 215.53 FEET; THENCE N90°00'00"E, 68.67 FEET; THENCE N51°59'31"E, 172.57 FEET; THENCE N89°56'32"E, 362.50 FEET; THENCE S46°47'34"E, 266.30 FEET; THENCE S80°11'14"E, 133.65 FEET; THENCE N65°13'16"E, 616.99 FEET; THENCE N83°07'11"E, 178.87 FEET; THENCE S34°48'37"E, 674.15 FEET; THENCE S17°20'35"E, 257.20 FEET; THENCE S09°46'55"E, 83.22 FEET; THENCE S32°39'58"W, 605.09 FEET; THENCE S24°01'20"W, 148.63 FEET; THENCE CONTINUE S24°01'20"W, 446.81 FEET; THENCE S05°12'27"W, 645.38 FEET; THENCE S31°26'11"W, 101.22 FEET; THENCE S61°59'19"W, 77.51 FEET; THENCE S87°48'34"W, 605.13 FEET; THENCE S00°00'00"E, 397.53 FEET; THENCE S30°57'38"W, 127.21 FEET; THENCE S06°34'04"E, 30.00 FEET TO A POINT ON THE ARC OF A CURVE CONCAVE SOUTH, HAVING A RADIUS OF 5,430.00 FEET AND A CHORD BEARING AND DISTANCE OF N83°36'21"E, 32.88 FEET; THENCE EASTERLY ALONG THE ARC OF SAID CURVE, THROUGH A CENTRAL ANGLE OF 00°20'49", AN ARC DISTANCE OF 32.88 FEET; THENCE N83°46'45"E, 757.37 FEET TO THE POINT OF CURVATURE OF A CURVE CONCAVE SOUTH AND HAVING A RADIUS OF 12,000.00 FEET; THENCE EASTERLY ALONG THE ARC OF SAID CURVE THROUGH A CENTRAL ANGLE OF 01°00'13", AN ARC DISTANCE OF 210.20 FEET; THENCE N84°46'58"E, 306.58 FEET TO THE POINT OF CURVATURE OF A CURVE CONCAVE SOUTH AND HAVING A RADIUS OF 9,970.00 FEET; THENCE EASTERLY ALONG THE ARC OF SAID CURVE THROUGH A CENTRAL ANGLE OF 01°48'09", AN APC DISTANCE OF 313.65 FEET; THENCE N86°35'07"E, 255.07 FEET TO THE POINT OF CURVATURE OF A CURVE CONCAVE SOUTH AND HAVING A RADIUS OF 2,000.00 FEET; THENCE EASTERLY ALONG THE ARC OF SAID CURVE THROUGH A CENTRAL ANGLE OF 01°48'38", AN ARC DISTANCE OF 63.20 FEET; THENCE N88°23'44"E, 110.47 FEET TO A POINT ON THE ARC OF A CURVE CONCAVE WEST, HAVING A RADIUS OF 1,200.00 FEET AND A CHORD BEARING AND DISTANCE OF S06°03'43"W, 4.77 FEET; THENCE SOUTHERLY ALONG THE ARC OF SAID CURVE, THROUGH A CENTRAL ANGLE OF 00°13'40", AN ARC DISTANCE OF 4.77 FEET TO THE POINT OF COMPOUND CURVATURE OF A CURVE CONCAVE WEST AND HAVING A RADIUS OF 2,000.00 FEET; THENCE SOUTHERLY ALONG THE ARC OF SAID CURVE THROUGH A CENTRAL ANGLE OF 11°15'30", AN ARC DISTANCE OF 392.99 FEET; THENCE S17°26'05"W, 418.34 FEET TO THE POINT OF CURVATURE OF A CURVE CONCAVE EAST AND HAVING A RADIUS OF 3,000.00 FEET; THENCE SOUTHERLY ALONG THE ARC OF SAID CURVE THROUGH A CENTRAL ANGLE OF 26°56'40", AN ARC DISTANCE OF 1,410.81 FEET TO THE POINT OF COMPOUND CURVATURE OF A CURVE CONCAVE NORTHEAST AND HAVING A RADIUS

OF 1,500.00 FEET; THENCE SOUTHEASTERLY ALONG THE ARC OF SAID CURVE THROUGH A CENTRAL ANGLE OF 27°06'39", AN ARC DISTANCE OF 709.76 FEET TO THE POINT OF COMPOUND CURVATURE OF A CURVE CONCAVE NORTHEAST AND HAVING A RADIUS OF 5,720.00 FEET; THENCE SOUTHEASTERLY ALONG THE ARC OF SAID CURVE THROUGH A CENTRAL ANGLE OF 16°39'50", AN ARC DISTANCE OF 1,663.60 FEET TO A POINT ON THE ARC OF A CURVE CONCAVE WEST, HAVING A RADIUS OF 72.50 FEET AND A CHORD BEARING AND DISTANCE OF S05°23'43"E, 96.55 FEET; THENCE SOUTHERLY ALONG THE ARC OF SAID CURVE, THROUGH A CENTRAL ANGLE OF 276°30'17", AN ARC DISTANCE OF 349.88 FEET; THENCE S42°51'25"W, 2,526.80 FEET; THENCE N90°00'00"E, 1,450.06 FEET, MORE OR LESS, TO THE WEST LINE OF THE EAST OF THE NORTHEAST 1/4 OF SAID SECTION 3; THENCE SOUTHERLY ALONG SAID WEST LINE A DISTANCE OF 1,647.46 FEET, MORE OR LESS, TO THE NORTH RIGHT-OF-WAY OF COUNTY ROAD 466A; THENCE WEST ALONG SAID RIGHT-OF-WAY TO THE WEST LINE OF THE EAST 3/4 OF SAID SECTION 3; THENCE NORTH TO THE SOUTHEAST CORNER OF THE NORTHWEST 1/4 OF NORTHWEST 1/4 OF SAID SECTION 3; THENCE WEST TO THE SOUTHEAST CORNER OF THE EAST ½ OF THE NORTHEAST 1/4 OF THE NORTHEAST 1/4 OF SAID SECTION 4; THENCE WEST 660.00 FEET MORE OR LESS TO THE SOUTHWEST CORNER OF THE EAST ½ OF THE NORTHEAST 1/4 OF NORTHEAST 1/4; THENCE NORTH TO THE NORTHWEST CORNER OF THE EAST ½ OF THE NORTHEAST 1/4 OF NORTHEAST 1/4 OF SAID SECTION 4; THENCE WEST TO THE SOUTHWEST CORNER OF THE EAST ½ OF THE SOUTHEAST 1/4 OF SAID SECTION 33; THENCE NORTH TO THE NORTHWEST CORNER OF THE EAST OF THE SOUTHEAST 1/4 OF SAID SECTION 33; THENCE EAST TO THE NORTHEAST CORNER OF THE SAID EAST ½ OF SOUTHEAST 1/4; THENCE NORTH TO THE SOUTHEAST CORNER OF SAID SECTION 28; THENCE WEST ALONG THE SOUTH LINE THEREOF TO THE EAST RIGHT-OF-WAY OF COUNTY ROAD 121; THENCE NORTH ALONG SAID RIGHT-OF-WAY TO THE NORTH LINE OF THE SOUTH 1/4 OF SAID SECTION 28; THENCE EAST ALONG SAID NORTH LINE TO THE WEST LINE OF THE EAST 1/4 OF SAID SECTION 28; THENCE NORTH ALONG SAID WEST LINE TO THE POINT OF BEGINNING.

AND

BEGIN AT THE SOUTHEAST CORNER OF THE NORTHWEST 1/4 OF THE SOUTHEAST 1/4 OF SECTION 28, TOWNSHIP 18 SOUTH, RANGE 23 EAST, SUMTER COUNTY, FLORIDA: THENCE N89°37'21"W ALONG THE SOUTH LINE THEREOF A DISTANCE OF 1167.35 FEET; THENCE N46°32'09"E, 185.43 FEET; THENCE N07°26'37"E, 90.00 FEET; THENCE N07°26'52"E, 122.83 FEET; THENCE N10°16'58"E, 112.95 FEET; THENCE N10°17'58"E, 99.99 FEET; THENCE N12°34'39"E, 94.28 FEET; THENCE N20°23'02"E, 95.92 FEET; THENCE N23°17'14"E, 100.02 FEET; THENCE N37°06'44"E, 92.47 FEET; THENCE N48°11'09"E, 170.00 FEET; THENCE N00°21'51"E, 300.16 FEET TO A POINT THAT IS 10 FEET SOUTH OF THE NORTH LINE OF THE SAID NORTHWEST 1/4 OF THE SOUTHEAST 1/4; THENCE PARALLEL TO SAID NORTH LINE RUN EAST A DISTANCE OF 698.52 FEET TO A POINT ON THE EAST LINE OF THE SAID NORTHWEST 1/4 OF THE SOUTHEAST 1/4; THENCE SOUTHERLY ALONG SAID EAST LINE TO THE POINT OF BEGINNING.

Any objections to the Application must be made in writing and filed with the Florida Public Service Commission, Attn: Director, Division of Commission Clerk and Administrative Services, 2540 Shumard Oak Boulevard, Tallahassee, Florida 32399-0850, with a copy to Martin S. Friedman, Esquire, Rose, Sundstrom & Bentley, LLP, 600 S. North Lake Boulevard, Suite 160, Altamonte Springs, Florida 32701, within 30 days from the date of this Notice. The objection must state the grounds for the objection with particularity.