

ORIGINAL

LAW OFFICES
ROSE, SUNDBSTROM & BENTLEY, LLP
2548 BLAIRSTONE PINES DRIVE
TALLAHASSEE, FLORIDA 32301

FREDERICK L. ASCHAUER, JR.
CHRIS H. BENTLEY, P.A.
ROBERT C. BRANNAN
DAVID F. CHESTER
F. MARSHALL DETERDING
JOHN R. JENKINS, P.A.
STEVEN T. MINDLIN, P.A.
DAREN L. SHIPPY
WILLIAM E. SUNDBSTROM, P.A.
DIANE D. TREMOR, P.A.
JOHN L. WHARTON
ROBERT M. C. ROSE, OF COUNSEL
WAYNE L. SCHIEFELBEIN, OF COUNSEL

(850) 877-6555
FAX (850) 656-4029
www.rsbatorneys.com

REPLY TO ALTAMONTE SPRINGS

CENTRAL FLORIDA OFFICE
600 S. NORTH LAKE BLVD., SUITE 160
ALTAMONTE SPRINGS, FLORIDA 32701-6177
(407) 830-6331
FAX (407) 830-8522

MARTIN S. FRIEDMAN, P.A.
VALERIE L. LORD, OF COUNSEL
(LICENSED IN TEXAS ONLY)

May 3, 2004

Ms. Blanca Bayo
Commission Clerk and Administrative Services Director
Florida Public Service Commission
2540 Shumard Oak Boulevard
Tallahassee, FL 32399

RECEIVED FPSC
MAY 10 AM 11:26
COMMISSION
CLERK

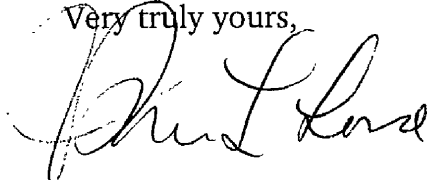
Re: Docket No. 040384-WS; Application of Sanlando Utilities Corporation for an
Amendment of Water and Wastewater Certificates in Seminole County, Florida
Our File No.: 30057.61

Dear Ms. Bayo:

Enclosed for filing in the above-referenced docket are the original and fifteen (15)
copies of the Notice of Filing and Late Filed Exhibit "H" to the Application of Sanlando
Utilities Corporation for an Amendment of Water and Wastewater Certificates in Seminole
County, Florida

Should you have any questions regarding this filing, please do not hesitate to give me

- CMP _____
- COM 5 a call.
- CTR _____
- ECR _____
- GCL _____
- OPC _____
- MMS _____
- RCA _____
- SCR _____
- SEC 1 VLL/mp Enclosures + cover Hr.
- OTH _____

Very truly yours,


VALERIE L. LORD
For the Firm

80:6 MW 01 AM 40

cc: Mr. Steven M. Lubertozi (w/enclosure)
Mr. Patrick C. Flynn (w/enclosure)

DISTRIBUTION CENTER

DOCUMENT NUMBER-DATE

05415 MAY 10 04

BEFORE THE FLORIDA PUBLIC SERVICE COMMISSION

IN RE: Application of
**SANLANDO UTILITIES
CORPORATION** for amendment
of water and wastewater certificates
in Seminole County, Florida

Docket No. 040384-WS

NOTICE OF FILING

Applicant, SANLANDO UTILITIES CORPORATION, hereby notices filing in the above-referenced docket Late Filed Exhibit "H" to its Application for Amendment to Certificates of Authorization, which is the Affidavit that notice of Application was given in accordance with Section 367.045(1)(a), Florida Statutes, and Rule 25-30.030, Florida Administrative Code

Respectfully submitted on this 3rd day of
May, 2003, by:

ROSE, SUNDSTROM & BENTLEY, LLP
600 S. North Lake Boulevard
Suite 160
Altamonte Springs, Florida 32701
(407) 830-6331
(407) 830-8522 Fax

By: 

MARTIN S. FRIEDMAN

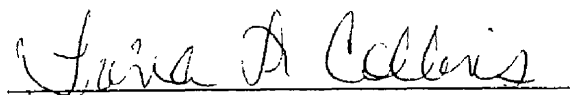
AFFIDAVIT OF MAILING

STATE OF FLORIDA

COUNTY OF SEMINOLE

Before me, the undersigned authority, authorized to administer oaths and take acknowledgments, personally appeared TRINA L. COLLINS, who, after being duly sworn on oath, did depose on oath and say that she is the secretary of Martin S. Friedman, attorney for Sanlando Utilities Corporation, and that on May 3, 2004, she did send by regular U.S. mail, a copy of the Notice attached hereto to each of the utilities, governmental bodies, agencies, or municipalities, in accordance with the list provided by the Florida Public Service Commission, which is also attached hereto.

FURTHER AFFIANT SAYETH NAUGHT.




TRINA L. COLLINS

Sworn to and subscribed before me this 3RD day of May, 2004, by TRINA L. COLLINS, who is personally known to me.



D. Michele Parks
MY COMMISSION # DD152693 EXPIRES
September 24, 2006
BONDED THRU TROY FAIN INSURANCE, INC.



Printed Name _____
NOTARY PUBLIC
My Commission Expires: _____

EXHIBIT "H"

**NOTICE OF APPLICATION FOR AN AMENDMENT
TO WATER AND WASTEWATER CERTIFICATES**

Notice is hereby given on April 30, 2004, pursuant to §367.045, Florida Statutes, of the Application of Sanlando Utilities Corporation of its intent to apply to the Florida Public Service Commission for an Amendment of Water Certificate No. 247-W and Wastewater Certificate No. 189-S to correct inconsistencies and consolidate the legal descriptions of its certificated water and wastewater service areas as described below in Seminole County, Florida:

***IMPORTANT: THIS APPLICATION WILL NOT AFFECT
YOUR CURRENT RATES, CHARGES OR SERVICE.***

CONSOLIDATED WATER AND WASTEWATER SERVICE AREAS

Water Service Area

A tract of land lying in Township 20 South, Range 29 East and Township 21 South, Range 29 East, Seminole County, Florida, being more particularly described as follows:

Begin at the Southwest corner of Section 30 Township 20 South, Range 29 East; thence North 550 feet; thence East 2750 feet; thence North 57° East 650 feet; thence East 400 feet; thence South 38° East 780 feet; thence North 67° East 2050 feet; thence South 36° East 600 feet; thence East 685 feet; thence North 68° East 425 feet; thence East 300 feet; thence South 360 feet; thence East 300 feet; thence North 72° East 610 feet; thence South 77° East 630 feet; thence South 65° East 570 feet; thence South 240 feet; thence East along the South line of Section 29, Township 20 South, Range 29 East for 1300 feet to the Northwest corner of Section 33, Township 20 South, Range 29 East; thence East 5280 feet to the Northwest corner of Section 34, Township 20 South, Range 29 East; thence East 3320 feet; thence North 3560 feet; thence North 05° East 880 feet; thence North 45° East 620 feet; thence North 11° East 400 feet; thence East 410 feet; thence North 1200 feet; thence North 19° East 1975 feet; thence East 310 feet; to the West line of Section 23, Township 20 South, Range 29 East; thence North 2300 feet to the Northwest corner of said Section 23; thence East 1320 feet; thence North 330 feet; thence East 1320 feet; thence South 330 feet; thence East 2640 feet; to the Northeast corner of said Section 23; thence continue East along the North line of Section 24, Township 20 South, Range 29 East for 2400 feet to the West Right-of-Way of Interstate No. 4, thence South 17° West along said Right-of-Way for 5500 feet to the North line of Section 25, Township 20 South, Range 29 East; thence East 3700 feet to the Northeast corner of said Section 25; thence South 2300 feet; thence West 950 feet; thence South 330 feet; thence West 950 feet; thence South 2640 feet to the North line of Section 36, Township 20 South, Range 29 East; thence East 200 feet; thence South 750 feet; thence East 300 feet; thence South 600 feet; thence East 400 feet; thence South 500 feet; thence East 900 feet to the East line of said Section 36; thence South 2300 feet; thence West 1500 feet; thence South 1500 feet to the North line of Section 1, Township 21 South, Range 29 East; thence West 850 feet; thence South 2640 feet; thence West 1320 feet; thence South 330 feet; thence West 660 feet; thence North 330 feet; thence West 660 to the West line of Section 1; thence South 660 feet along the East line of Section 2, Township 21 South, Range 29 East; thence West 660 feet; thence North 660 feet; thence West 660 feet; thence South 300 feet; thence South 50° West for 700 feet; thence West 1500 feet; thence North 850 feet; thence South

55° West for 2500 feet to the East line of Section 3, Township 21 South, Range 29 East; thence South along said East line of Section 3 for 1320 feet to the Northeast corner of Section 10, Township 21 South, Range 29 East; thence South 2800 feet; thence West for 1320 feet; thence South 1320 feet; thence East for 660 feet; thence North for 660 feet; thence East for 660 feet; thence South 1980 feet to the Southeast corner of Section 10, Township 21 South, Range 29 East; thence West along the South line of said Section 10 for 2640 feet; thence North for 5280 feet to the Northwest corner of the Northeasterly $\frac{1}{4}$ of said Section 10; thence East for 1320 feet; thence North for 1320 feet to the North Right-of-Way of State Road 434; thence West along said Right-of-Way 2500 feet to Wekiva Springs Road; thence North 45° West along Wekiva Springs Road for 3500 feet; thence South 1000 feet; thence West 1320 feet; thence North 52° West for 850 feet; thence North 1450 feet to the Northeast corner of the Northwest $\frac{1}{4}$ of Section 4, Township 21 South, Range 29 East; thence West 1320 feet; thence South for 3800 feet; thence West for 1320 feet; thence South 1320 feet to the Southwest corner of said Section 4; thence continue South along the East line of Section 8, Township 21 South, Range 29 East for 1320 feet; thence West 3000 feet; thence South for 660 feet; thence East for 360 feet; thence South for 1980 feet; thence East for 1320 feet; thence South for 1320 feet to the Southwest corner of the Southeast $\frac{1}{4}$ of the Southeast $\frac{1}{4}$ of said Section 8; thence continue South for 800 feet; thence West for 260 feet; thence South for 200 feet; thence West for 400 feet; thence North for 200 feet; thence West for 660 feet; thence South for 1980 feet; thence West for 1320 feet; thence North for 2500 feet; thence West for 1320 feet; thence North 140 feet to the Southeast corner of Section 7, Township 21 South, Range 29 East; thence North 150 feet; thence West 150 feet; thence North 50 feet; thence West 550 feet; thence South 50 feet; thence West 320 feet; thence North 1200 feet; thence East 1020 feet to the East line of said Section 7; thence North 1320 feet; thence West 1320 feet; thence North 1320 feet; thence West 3960 feet to the West line of said Section 7; thence North 1320 feet to the Southwest corner of Section 6, Township 21 South, Range 29 East; thence North 5280 feet to the Northwest corner of said Section 6 and the Southwest corner of Section 31, Township 20 South, Range 29 East; thence North 5280 feet to the POINT OF BEGINNING.

LESS: Commence at the Northwest corner of Section 5, Township 21 South, Range 29 East; thence 1320 feet West; thence South 1008 feet to the POINT OF BEGINNING; thence West 190 feet; thence South 500 feet; thence East 190 feet; thence South 1132 feet; thence East 1320 feet; thence North 1320 feet; thence West 1320 feet; thence North 312 feet to the POINT OF BEGINNING.

Wastewater Service Area

A tract of land lying in Township 20 South, Range 29 East and Township 21 South, Range 29 East, Seminole County, Florida, being more particularly described as follows:

Begin at the Southwest corner of Section 30 Township 20 South, Range 29 East; thence North 550 feet; thence East 2750 feet; thence North 57° East 650 feet; thence East 400 feet; thence South 38° East 780 feet; thence North 67° East 2050 feet; thence South 36° East 600 feet; thence East 685 feet; thence North 68° East 425 feet; thence East 300 feet; thence South 360 feet; thence East 300 feet; thence North 72° East 610 feet; thence South 77° East 630 feet; thence South 65° East 570 feet; thence South 240 feet; thence East along the South line of Section 29, Township 20 South, Range 29 East for 1300 feet to the Northwest corner of Section 33, Township 20 South, Range 29 East; thence East 5280 feet to the Northwest corner of Section 34, Township 20 South, Range 29 East; thence East 3320 feet; thence North 3560 feet; thence North 05° East 880 feet; thence North 45° East 620 feet; thence North 11° East 400 feet; thence East 410 feet; thence North 1200 feet; thence North 19° East 1975 feet; thence East 310 feet; to the West line of Section 23, Township 20 South,

Range 29 East; thence North 2300 feet to the Northwest corner of said Section 23; thence East 1320 feet; thence North 330 feet; thence East 1320 feet; thence South 330 feet; thence East 2640 feet; to the Northeast corner of said Section 23; thence continue East along the North line of Section 24, Township 20 South, Range 29 East for 2400 feet to the West Right-of-Way of Interstate No. 4, thence South 17° West along said Right-of-Way for 5500 feet to the North line of Section 25, Township 20 South, Range 29 East; thence East 3700 feet to the Northeast corner of said Section 25; thence South 2300 feet; thence West 950 feet; thence South 330 feet; thence West 950 feet; thence South 2640 feet to the North line of Section 36, Township 20 South, Range 29 East; thence East 200 feet; thence South 750 feet; thence East 300 feet; thence South 600 feet; thence East 400 feet; thence South 500 feet; thence East 900 feet to the East line of said Section 36; thence South 2300 feet; thence West 1500 feet; thence South 1500 feet to the North line of Section 1, Township 21 South, Range 29 East; thence West 850 feet; thence South 2640 feet; thence West 1320 feet; thence South 660 feet; thence West 4600 feet; thence North 850 feet to the North Right-of-Way of State Road 434; thence South 60° West 500 feet; thence South along the West Right-of-Way of Interstate No. 4 for 2700 feet; thence West 1700 feet to the Northwest corner of Section 11, Township 21 South, Range 29 East and the Northeast corner of Section 10, Township 21 South, Range 29 East; thence South 2800 feet; thence West for 1320 feet; thence South 1320 feet; thence East for 660 feet; thence North for 660 feet; thence East for 660 feet; thence South 1980 feet to the Southeast corner of Section 10, Township 21 South, Range 29 East; thence West along the South line of said Section 10 for 2640 feet; thence North for 5280 feet to the Northwest corner of the Northeasterly ¼ of said Section 10; thence East for 1320 feet to the North Right-of-Way of State Road 434; thence West 2625 feet; thence South 400 feet; thence West 100 feet; thence South 50 feet; thence West 100 feet; thence North 10° East for 500 feet; thence West along the North Right-of-Way of State Road 434 for 800 feet; thence North 800 feet; thence North 45° West 500 feet; thence West 1200 feet; thence North 52° West 700 feet; thence North 30° East 300 feet; thence West 600 feet; thence North 52° West for 850 feet; thence North 1450 feet to the Northeast corner of the Northwest ¼ of Section 4, Township 21 South, Range 29 East; thence West 1320 feet; thence South for 3800 feet; thence West for 1320 feet; thence South 1320 feet to the Southwest corner of said Section 4; thence continue South along the East line of Section 8, Township 21 South, Range 29 East for 1320 feet; thence West 3000 feet; thence South for 660 feet; thence East for 360 feet; thence South for 1980 feet; thence East for 1320 feet; thence South for 1320 feet to the Southwest corner of the Southeast ¼ of the Southeast ¼ of said Section 8; thence continue South for 800 feet; thence West for 260 feet; thence South for 200 feet; thence West for 400 feet; thence North for 200 feet; thence West for 660 feet; thence South for 1980 feet; thence West for 1320 feet; thence North for 2500 feet; thence West for 1320 feet; thence North 140 feet to the Southeast corner of Section 7, Township 21 South, Range 29 East; thence North 150 feet; thence West 150 feet; thence North 50 feet; thence West 550 feet; thence South 50 feet; thence West 320 feet; thence North 1200 feet; thence East 1020 feet to the East line of said Section 7; thence North 1320 feet; thence West 1320 feet; thence North 1320 feet; thence West 3960 feet to the West line of said Section 7; thence North 1320 feet to the Southwest corner of Section 6, Township 21 South, Range 29 East; thence North 5280 feet to the Northwest corner of said Section 6 and the Southwest corner of Section 31, Township 20 South, Range 29 East; thence North 5280 feet to the POINT OF BEGINNING.

LESS: Commence at the Northwest corner of Section 5, Township 21 South, Range 29 East; thence 1320 feet West; thence South 1008 feet to the POINT OF BEGINNING; thence West 190 feet; thence South 500 feet; thence East 190 feet; thence South 1132 feet; thence East 1320 feet; thence North 1320 feet; thence West 1320 feet; thence North 312 feet to the POINT OF BEGINNING.

AREAS TO BE ADDED TO

CONSOLIDATED WATER AND WASTEWATER SERVICE AREAS

Water Service Area Additions

That portion of Section 2, Township 21 South, Range 29 East, Seminole County, Florida being more particularly described as follows:

Begin at the Northwest corner of said Section 2, thence South for a distance of 3200 feet; thence North 55° East for a distance of 2500 feet; thence North for a distance of 850 feet; thence North 27° East for a distance of 1650 feet; thence West 2800 feet to the POINT OF BEGINNING;

AND

That portion of Section 4, Township 21 South, Range 29 East, Seminole County, Florida, being more particularly described as follows:

Begin at the Northeast corner of said Section 4; thence West for a distance of 1350 feet; thence South 40° East for a distance of 1900 feet; thence North for a distance of 1500 feet to the POINT OF BEGINNING;

AND

That portion of Section 4, Township 21 South, Range 29 East and Section 33, Township 20 South, Range 29 East, Seminole County, Florida, being more particularly described as follows:

Commence at the Northwest corner of said Section 4; thence East 2950 feet to the POINT OF BEGINNING; thence North 1100 feet; thence South 45° East along South Right-of-Way of Wekiva Springs Road 250 feet; thence South 2200 feet; thence West 500 feet; thence North 500 feet; thence North 30° East 600 feet; thence North 250 feet to the POINT OF BEGINNING;

AND

That portion of Section 7, Township 21 South, Range 29 East, Seminole County, Florida, being described as follows:

Commence at the Northeast corner of said Section 7; thence South 1320 feet to the POINT OF BEGINNING; thence South 1320 feet; thence West 1320 feet; thence North 1320 feet; thence East 1320 feet to the POINT OF BEGINNING;

AND

That portion of Section 7, Township 21 South, Range 29 East, Seminole County, Florida, being described as follows:

Commence at the Northeast corner of said Section 7; thence South 4320 feet to the POINT OF BEGINNING; thence continue South 400 feet; thence West 250 feet; thence North 400 feet; thence East 250 feet to the POINT OF BEGINNING;

AND

That portion of Section 7, Township 21 South, Range 29 East, Seminole County, Florida, being described as follows:

Commence at the Southeast corner of said Section 7; thence North 150 feet to the POINT OF BEGINNING; thence West 150 feet; thence North 200 feet; thence West 100 feet; thence North 150 feet; thence East 250 feet; thence South 350 feet to the POINT OF BEGINNING;

AND

That portion of Section 29 & 30, Township 20 South, Range 29 East, Seminole County, Florida, being described as follows:

Begin at the Southwest corner of said Section 30; thence North 550 feet; thence East 2750 feet; thence North 57° East 650 feet; thence East 400 feet; thence South 38 East 780 feet; thence North 67° East 2050 feet; thence South 36° East 600 feet; thence East 685 feet; thence North 68° East 425 feet; thence East 300 feet; thence South 360 feet; thence East 300 feet; thence North 72° East 610 feet; thence South 77° East, 630 feet; thence South 65° East 570 feet; thence South 240 feet; thence West 9800 feet to the POINT OF BEGINNING;

AND

That part of Section 14, Township 20 South, Range 29 East, Seminole County, Florida, being more particularly described as follows:

Commence at the Southwest corner of said Section 14; thence East 1320 feet to the POINT OF BEGINNING; thence North 330 feet; thence East 1320 feet; thence South 330 feet; thence West 1320 feet to the POINT OF BEGINNING;

AND

That portion of Section 22 & 27, Township 20 South, Range 29 East, Seminole County, Florida, being more particularly described as follows:

Begin at the Southeast corner of said Section 27; thence West 1960 feet; thence North 3560 feet; thence North 05° East 880 feet; thence North 45° East 620 feet; thence North 11° East 400 feet; thence East 410 feet; thence North 1200 feet; thence North 19° East 1975 feet; thence East 310 feet; thence South 8330 feet to the POINT OF BEGINNING;

AND

That portion of Section 25, Township 20 South, Range 29 East, Seminole County Florida, being more particularly described as follows:

Begin at the Northeast corner of said Section 25; thence South 2300 feet; thence West 1900 feet; thence South 950 feet; thence West 600 feet; thence North 700 feet; thence East 250 feet; thence North 1320 feet; thence West 850 feet; thence South 850 feet; thence West 900 feet; thence South 17° West 750 feet along Southeasterly Right-of-Way of Interstate-4; thence South 36° East 700 feet; thence South 500 feet; thence West 600 feet; thence North 1600 feet; thence North 17° East 1685 feet along the Northwesterly Right-of-Way of Interstate-4; thence North 73° West 300 feet; thence

North 17° East 500 feet; thence South 73° East 300 feet; thence North 17° East 300 feet; thence East 3700 feet to the POINT OF BEGINNING;

AND

That portion of Section 25, Township 20 South, Range 29 East, Seminole County, Florida being more particularly described as follows:

Commence at the Southwest corner of said Section 25; thence East 990 feet to the POINT OF BEGINNING; thence North 1320 feet; thence East 330 feet; thence South 1320 feet; thence West 330 feet to the POINT OF BEGINNING;

AND

That part of Section 25, Township 20 South, Range 29 East, Seminole County, Florida being more particularly described as follows:

Commence at the Southwest corner of Section 25; thence East 1650 feet to the POINT OF BEGINNING; thence North 660 feet; thence East 330 feet; thence South 660 feet; thence West 330 feet to the POINT OF BEGINNING;

AND

That part of Section 25, Township 20 South, Range 29 East, Seminole County, Florida being more particularly described as follows:

Commence at the Southeast corner of said Section 25; thence West 1900 feet to the POINT OF BEGINNING; thence West 150 feet; thence North 660 feet; thence East 150 feet; thence South 660 feet to the POINT OF BEGINNING.

AND

That part of Section 36, Township 20 South, Range 29 East, Seminole County, Florida being more particularly described as follows:

Commence at the Southwest corner of Section 36; thence East 600 feet to the POINT OF BEGINNING; thence North 2900 feet; thence East 2000 feet; thence North 2600 feet; thence East 200 feet; thence South 660 feet; thence East 330 feet; thence South 550 feet; thence East 400 feet; thence South 500 feet; thence East 900 feet; thence South 2300 feet; thence West 1500 feet; thence South 1400 feet; thence West 2300 feet to the POINT OF BEGINNING.

Wastewater Service Area Additions

That portion of Section 1, Township 21 South, Range 29 East, Seminole County, Florida being more particularly described as follows:

Commence at the Northwest corner of said Section 1, thence East 1320 feet to the POINT OF BEGINNING; thence East 1320 feet; thence South 2640 feet; thence West 1320 feet; thence North 2640 feet to the POINT OF BEGINNING;

AND

That portion of Section 3, Township 21 South, Range 29 East, Seminole County, Florida, being more particularly described as follows:

Commence at the Southwest corner of said Section 3, Township 21 South, Range 29 East; thence 1320 feet West; thence 1320 feet North to the North Right-of-Way of State Road 434; thence 2500 feet along said Right-of-Way to the POINT OF BEGINNING; thence South 400 feet; thence West 100 feet; thence South 50 feet; thence West 100 feet; thence North 10° East 500 feet; thence East along the North Right-of-Way of State Road 434 150 feet to the POINT OF BEGINNING.

AND

That portion of Section 4, Township 21 South, Range 29 East, Seminole County, Florida, being more particularly described as follows:

Begin at the Northeast corner of said Section 4; thence West for a distance of 1350 feet; thence South 40° East for a distance of 1900 feet; thence North for a distance of 1500 feet to the POINT OF BEGINNING;

AND

That portion of Section 4, Township 21 South, Range 29 East and Section 33, Township 20 South, Range 29 East, Seminole County, Florida, being more particularly described as follows:

Commence at the Southwest corner of said Section 33; thence East 1950 feet to the POINT OF BEGINNING; thence North 1750 feet; thence South 38° East 1050 feet; thence South 2100 feet; thence West 500 feet; thence North 1250 feet; thence West 150 feet to the POINT OF BEGINNING;

AND

That portion of Section 7, Township 21 South, Range 29 East, Seminole County, Florida, being described as follows:

Commence at the Northeast corner of said Section 7; thence South 1320 feet to the POINT OF BEGINNING; thence South 1320 feet; thence West 1320 feet; thence North 1320 feet; thence East 1320 feet to the POINT OF BEGINNING;

AND

That portion of Section 7, Township 21 South, Range 29 East, Seminole County, Florida, being described as follows:

Commence at the Northeast corner of said Section 7; thence South 4320 feet to the POINT OF BEGINNING; thence continue South 400 feet; thence West 250 feet; thence North 400 feet; thence East 250 feet to the POINT OF BEGINNING;

AND

That portion of Section 7, Township 21 South, Range 29 East, Seminole County, Florida, being

described as follows:

Commence at the Southeast corner of said Section 7; thence North 150 feet to the POINT OF BEGINNING; thence West 150 feet; thence North 200 feet; thence West 100 feet; thence North 150 feet; thence East 250 feet; thence South 350 feet to the POINT OF BEGINNING;

AND

That portion of Section 29 & 30, Township 20 South, Range 29 East, Seminole County, Florida, being described as follows:

Begin at the Southwest corner of said Section 30; thence North 550 feet; thence East 2750 feet; thence North 57° East 650 feet; thence East 400 feet; thence South 38° East 780 feet; thence North 67° East 2050 feet; thence South 36° East 600 feet; thence East 685 feet; thence North 68° East 425 feet; thence East 300 feet; thence South 360 feet; thence East 300 feet; thence North 72° East 610 feet; thence South 77° East, 630 feet; thence South 65° East 570 feet; thence South 240 feet; thence West 9800 feet to the POINT OF BEGINNING;

AND

That part of Section 14, Township 20 South, Range 29 East, Seminole County, Florida, being more particularly described as follows:

Commence at the Southwest corner of said Section 14; thence East 1320 feet to the POINT OF BEGINNING; thence North 330 feet; thence East 1320 feet; thence South 330 feet; thence West 1320 feet to the POINT OF BEGINNING;

AND

That portion of Section 22 & 27, Township 20 South, Range 29 East, Seminole County, Florida, being more particularly described as follows:

Begin at the Southeast corner of said Section 27; thence West 1960 feet; thence North 3560 feet; thence North 05° East 880 feet; thence North 45° East 620 feet; thence North 11° East 400 feet; thence East 410 feet; thence North 1200 feet; thence North 19 East 1975 feet; thence East 310 feet; thence South 8330 feet to the POINT OF BEGINNING;

AND

That portion of Section 25, Township 20 South, Range 29 East, Seminole County Florida, being more particularly described as follows:

Begin at the Northeast corner of said Section 25; thence South 2300 feet; thence West 900 feet; thence South 400 feet; thence West 1000 feet; thence South 550 feet; thence West 600 feet; thence North 700 feet; thence East 250 feet; thence North 1320 feet; thence West 850 feet; thence South 850 feet; thence West 900 feet; thence South 17° West 750 feet along Southeasterly Right-of-Way of Interstate-4; thence South 36° East 700 feet; thence South 500 feet; thence West 600 feet; thence North 1600 feet; thence North 17° East 1685 feet along the Northwesterly Right-of-Way of Interstate-4; thence North 73° West 300 feet; thence North 17° East 500 feet; thence South 73° East

300 feet; thence North 17° East 300 feet; thence East 3700 feet to the POINT OF BEGINNING;

AND

That portion of Section 25, Township 20 South, Range 29 East, Seminole County, Florida being more particularly described as follows:

Commence at the Southwest corner of said Section 25; thence East 990 feet to the POINT OF BEGINNING; thence North 1320 feet; thence East 330 feet; thence South 1320 feet; thence West 330 feet to the POINT OF BEGINNING;

AND

That part of Section 25, Township 20 South, Range 29 East, Seminole County, Florida being more particularly described as follows:

Commence at the Southwest corner of said Section 25; thence East 1650 feet to the POINT OF BEGINNING; thence North 660 feet; thence East 330 feet; thence South 660 feet; thence West 330 feet to the POINT OF BEGINNING;

AND

That part of Section 25, Township 20 South, Range 29 East, Seminole County, Florida being more particularly described as follows:

Commence at the Southeast corner of said Section 25; thence West 1500 feet to the POINT OF BEGINNING; thence West 150 feet; thence North 660 feet; thence East 150 feet; thence South 660 feet to the POINT OF BEGINNING.

AND

That part of Section 36, Township 20 South, Range 29 East, Seminole County, Florida being more particularly described as follows:

Commence at the Southwest corner of Section 36; thence East 600 feet to the POINT OF BEGINNING; thence North 2900 feet; thence East 2000 feet; thence North 2600 feet; thence East 200 feet; thence South 660 feet; thence East 330 feet; thence South 550 feet; thence East 400 feet; thence South 500 feet; thence East 900 feet; thence South 2300 feet; thence West 1500 feet; thence South 1400 feet; thence West 2300 feet to the POINT OF BEGINNING.

Any objections to the Application must be made in writing and filed with the Director, Division of Commission Clerk and Administrative Services, 2540 Shumard Oak Boulevard, Tallahassee, Florida 32399-0850, with a copy to Martin S. Friedman, Esquire, Rose, Sundstrom & Bentley, LLP, 600 South North Lake Boulevard, Suite 160, Altamonte Springs, Florida 32701, within thirty (30) days from the date of this notice. The objection must state the grounds for the objection with particularity.

Sanlando Utilities Corporation

**LIST OF WATER AND WASTEWATER UTILITIES IN SEMINOLE COUNTY
(VALID FOR 60 DAYS)
04/29/2004 - 06/27/2004**

<u>UTILITY NAME</u>	<u>MANAGER</u>
<u>SEMINOLE COUNTY</u>	
ALAFAYA UTILITIES, INC. (SU445) 200 WEATHERSFIELD AVENUE ALTAMONTE SPRINGS, FL 32714-4099	PATRICK C. FLYNN (407) 869-1919
CWS COMMUNITIES LP D/B/A PALM VALLEY (WS832) 3700 PALM VALLEY CIRCLE OVIEDO, FL 32765-4904	SANDY SEYFFART (407) 365-6651
FLORIDA WATER SERVICES CORPORATION (WS230) P. O. BOX 609520 ORLANDO, FL 32860-9520	CARLYN KOWALSKY (407) 598-4297
SANLANDO UTILITIES CORPORATION (WS397) 200 WEATHERSFIELD AVENUE ALTAMONTE SPRINGS, FL 32714-4027	STEVEN LUBERTOZZI (847) 498-6440
UTILITIES, INC. OF FLORIDA (WS251) 200 WEATHERSFIELD AVENUE ALTAMONTE SPRINGS, FL 32714-4027	PATRICK C. FLYNN (407) 869-1919
UTILITIES, INC. OF LONGWOOD (SU761) 200 WEATHERSFIELD AVENUE ALTAMONTE SPRINGS, FL 32714-4027	PATRICK C. FLYNN (407) 869-1919

**LIST OF WATER AND WASTEWATER UTILITIES IN SEMINOLE COUNTY
(VALID FOR 60 DAYS)
04/29/2004 - 06/27/2004**

UTILITY NAME

MANAGER

GOVERNMENTAL AGENCIES

CITY MANAGER, CITY OF CASSELBERRY
95 TRIPLET LAKE DRIVE
CASSELBERRY, FL 32707-3399

CLERK, BOARD OF COUNTY COMMISSIONERS, SEMINOLE COUNTY
P. O. DRAWER C
SANFORD, FL 32772-0659

DEP CENTRAL DISTRICT
3319 MAGUIRE BLVD., SUITE 232
ORLANDO, FL 32803-3767

EAST CENTRAL FLORIDA PLANNING COUNCIL
1011 WYMORE ROAD, SUITE 105
WINTER PARK, FL 32789

MAYOR, CITY OF ALTAMONTE SPRINGS
225 NEWBURYPORT AVENUE
ALTAMONTE SPRINGS, FL 32701-3642

MAYOR, CITY OF LAKE MARY
P. O. BOX 950700
LAKE MARY, FL 32746-0700

MAYOR, CITY OF LONGWOOD
175 WEST WARREN AVENUE
LONGWOOD, FL 32750-4107

MAYOR, CITY OF OVIEDO
400 ALEXANDRIA BLVD.
OVIEDO, FL 32765-6770

MAYOR, CITY OF SANFORD
P. O. BOX 1788
SANFORD, FL 32772-1788

MAYOR, CITY OF WINTER SPRINGS
1126 EAST S. R 434
WINTER SPRINGS, FL 32708-2715

ST. JOHNS RIVER WTR MANAGEMENT DISTRICT
P.O. BOX 1429
PALATKA, FL 32178-1429

**LIST OF WATER AND WASTEWATER UTILITIES IN SEMINOLE COUNTY
(VALID FOR 60 DAYS)
04/29/2004 - 06/27/2004**

UTILITY NAME

STATE OFFICIALS

MANAGER

STATE OF FLORIDA PUBLIC COUNSEL
C/O THE HOUSE OF REPRESENTATIVES
THE CAPITOL
TALLAHASSEE, FL 32399-1300

DIVISION OF THE COMMISSION CLERK AND ADMINISTRATIVE SERVICES
FLORIDA PUBLIC SERVICE COMMISSION
2540 SHUMARD OAK BOULEVARD
TALLAHASSEE, FL 32399-0850

**LIST OF WATER AND WASTEWATER UTILITIES IN ORANGE COUNTY
(VALID FOR 60 DAYS)
04/29/2004 - 06/27/2004**

UTILITY NAME

MANAGER

ORANGE COUNTY

EAST CENTRAL FLORIDA SERVICES, INC. (WU643)
4550 DEER PARK ROAD
ST CLOUD, FL 34773

JAMES B PAYNE
(407) 957-6651

FLORIDA WATER SERVICES CORPORATION (WS228)
P. O. BOX 609520
ORLANDO, FL 32860-9520

CARLYN KOWALSKY
(407) 598-4297

UTILITIES, INC. OF FLORIDA (WU413)
200 WEATHERSFIELD AVENUE
ALTAMONTE SPRINGS, FL 32714-4027

PATRICK C. FLYNN
(407) 869-1919

WEDGEFIELD UTILITIES, INC. (WS759)
200 WEATHERSFIELD AVENUE
ALTAMONTE SPRINGS, FL 32714-4027

PATRICK C FLYNN
(407) 869-1919

ZELLWOOD STATION CO-OP, INC. (WS804)
2126 SPILLMAN DRIVE
ZELLWOOD, FL 32798-9797

RICHARD POST
(407) 889-9755

**LIST OF WATER AND WASTEWATER UTILITIES IN ORANGE COUNTY
(VALID FOR 60 DAYS)
04/29/2004 - 06/27/2004**

UTILITY NAME

MANAGER

GOVERNMENTAL AGENCIES

CLERK, BOARD OF COUNTY COMMISSIONERS, ORANGE COUNTY
P. O. BOX 38
ORLANDO, FL 32802-0038

DEP CENTRAL DISTRICT
3319 MAGUIRE BLVD., SUITE 232
ORLANDO, FL 32803-3767

EAST CENTRAL FLORIDA PLANNING COUNCIL
1011 WYMORE ROAD, SUITE 105
WINTER PARK, FL 32789

MAYOR, CITY OF APOPKA
P. O. DRAWER 1229
APOPKA, FL 32704-1229

MAYOR, CITY OF BAY LAKE
P. O. BOX 22066
BAY LAKE, FL 32830-2066

MAYOR, CITY OF BELLE ISLE
1600 NELA AVENUE
BELLE ISLE, FL 32809-6199

MAYOR, CITY OF EDGEWOOD
405 LA RUE AVENUE
EDGEWOOD, FL 32809-3406

MAYOR, CITY OF LAKE BUENA VISTA
P. O. BOX 22035
LAKE BUENA VISTA, FL 32830-2035

MAYOR, CITY OF MAITLAND
1776 INDEPENDENCE LANE
MAITLAND, FL 32751-5639

MAYOR, CITY OF OCOEE
150 NORTH LAKESHORE DRIVE
OCOEE, FL 34761-2258

MAYOR, CITY OF ORLANDO
400 SOUTH ORANGE AVENUE
ORLANDO, FL 32801-3302

**LIST OF WATER AND WASTEWATER UTILITIES IN ORANGE COUNTY
(VALID FOR 60 DAYS)
04/29/2004 - 06/27/2004**

UTILITY NAME

MANAGER

GOVERNMENTAL AGENCIES

MAYOR, CITY OF WINTER GARDEN
251 WEST PLANT STREET
WINTER GARDEN, FL 34787-3099

MAYOR, CITY OF WINTER PARK
401 SOUTH PARK AVENUE
WINTER PARK, FL 32789-4319

MAYOR, TOWN OF EATONVILLE
P. O. BOX 2163
EATONVILLE, FL 32751-1999

MAYOR, TOWN OF OAKLAND
P. O. BOX 98
OAKLAND, FL 34760-0098

MAYOR, TOWN OF WINDERMERE
P. O. DRAWER 669
WINDERMERE, FL 34786-0669

SO FLORIDA WATER MANAGEMENT DISTRICT
P.O. BOX 24680
WEST PALM BEACH, FL 33416-4680

ST. JOHNS RIVER WTR MANAGEMENT DISTRICT
P.O. BOX 1429
PALATKA, FL 32178-1429

**LIST OF WATER AND WASTEWATER UTILITIES IN ORANGE COUNTY
(VALID FOR 60 DAYS)
04/29/2004 - 06/27/2004**

UTILITY NAME

STATE OFFICIALS

MANAGER

STATE OF FLORIDA PUBLIC COUNSEL
C/O THE HOUSE OF REPRESENTATIVES
THE CAPITOL
TALLAHASSEE, FL 32399-1300

DIVISION OF THE COMMISSION CLERK AND ADMINISTRATIVE SERVICES
FLORIDA PUBLIC SERVICE COMMISSION
2540 SHUMARD OAK BOULEVARD
TALLAHASSEE, FL 32399-0850